

WMWD Riverside/Corona Feeder EIR 2007-0377
Riverside, CA

Inquiry Number: 02274192.1r
July 28, 2008

EDR DataMap™ Environmental Atlas™

Thank you for your business.
Please contact EDR at 1-800-352-0050
with any questions or comments.

Disclaimer - Copyright and Trademark Notice

This Report contains certain information obtained from a variety of public and other sources reasonably available to Environmental Data Resources, Inc. It cannot be concluded from this Report that coverage information for the target and surrounding properties does not exist from other sources. **NO WARRANTY EXPRESSED OR IMPLIED, IS MADE WHATSOEVER IN CONNECTION WITH THIS REPORT. ENVIRONMENTAL DATA RESOURCES, INC. SPECIFICALLY DISCLAIMS THE MAKING OF ANY SUCH WARRANTIES, INCLUDING WITHOUT LIMITATION, MERCHANTABILITY OR FITNESS FOR A PARTICULAR USE OR PURPOSE. ALL RISK IS ASSUMED BY THE USER. IN NO EVENT SHALL ENVIRONMENTAL DATA RESOURCES, INC. BE LIABLE TO ANYONE, WHETHER ARISING OUT OF ERRORS OR OMISSIONS, NEGLIGENCE, ACCIDENT OR ANY OTHER CAUSE, FOR ANY LOSS OF DAMAGE, INCLUDING, WITHOUT LIMITATION, SPECIAL, INCIDENTAL, CONSEQUENTIAL, OR EXEMPLARY DAMAGES. ANY LIABILITY ON THE PART OF ENVIRONMENTAL DATA RESOURCES, INC. IS STRICTLY LIMITED TO A REFUND OF THE AMOUNT PAID FOR THIS REPORT.** Purchaser accepts this Report "AS IS". Any analyses, estimates, ratings, environmental risk levels or risk codes provided in this Report are provided for illustrative purposes only, and are not intended to provide, nor should they be interpreted as providing any facts regarding, or prediction or forecast of, any environmental risk for any property. Only a Phase I Environmental Site Assessment performed by an environmental professional can provide information regarding the environmental risk for any property. Additionally, the information provided in this Report is not to be construed as legal advice.

Copyright 2006 by Environmental Data Resources, Inc. All rights reserved. Reproduction in any media or format, in whole or in part, of any report or map of Environmental Data Resources, Inc., or its affiliates, is prohibited without prior written permission.

EDR and its logos (including Sanborn and Sanborn Map) are trademarks of Environmental Data Resources, Inc. or its affiliates. All other trademarks used herein are the property of their respective owners.

FOCUS MAP SUMMARY

<u>Database</u>	<u>Total Plotted</u>
<u>FEDERAL RECORDS</u>	
NPL	0
Proposed NPL	0
Delisted NPL	0
NPL LIENS	0
CERCLIS	5
CERC-NFRAP	7
LIENS 2	0
CORRACTS	3
RCRA-TSDF	2
RCRA-LQG	12
RCRA-SQG	196
RCRA-CESQG	1
RCRA-NonGen	31
US ENG CONTROLS	0
US INST CONTROL	0
ERNS	45
HMIRS	445
DOT OPS	2
US CDL	0
US BROWNFIELDS	29
DOD	0
FUDS	0
LUCIS	0
CONSENT	0
ROD	0
UMTRA	0
ODI	0
DEBRIS REGION 9	0
MINES	5
TRIS	14
TSCA	0
FTTS	10
HIST FTTS	10
SSTS	2
ICIS	6
PADS	2
MLTS	0
RADINFO	0
FINDS	324
RAATS	1
<u>STATE AND LOCAL RECORDS</u>	
HIST Cal-Sites	1
CA BOND EXP. PLAN	0
SCH	4
Toxic Pits	0
SWF/LF	11

FOCUS MAP SUMMARY

<u>Database</u>	<u>Total Plotted</u>
CA WDS	76
WMUDS/SWAT	9
Cortese	112
SWRCY	13
LUST	194
CA FID UST	141
SLIC	13
UST	98
HIST UST	217
AST	6
LIENS	0
SWEEPS UST	193
CHMIRS	166
Notify 65	8
DEED	1
VCP	4
DRYCLEANERS	22
WIP	0
CDL	121
RESPONSE	1
HAZNET	1217
EMI	166
HAULERS	6
ENVIROSTOR	19
 <u>TRIBAL RECORDS</u>	
INDIAN RESERV	0
INDIAN ODI	0
INDIAN LUST	0
INDIAN UST	0
INDIAN VCP	0
 <u>EDR PROPRIETARY RECORDS</u>	
Manufactured Gas Plants	2

NOTES:

Sites may be listed in more than one database

EXECUTIVE SUMMARY

TARGET PROPERTY INFORMATION

ADDRESS

RIVERSIDE, CA
RIVERSIDE, CA 92503

DATABASES WITH NO MAPPED SITES

No mapped sites were found in EDR's search of available ("reasonably ascertainable ") government records within the requested search area for the following databases:

FEDERAL RECORDS

NPL National Priority List
Proposed NPL Proposed National Priority List Sites
Delisted NPL National Priority List Deletions
NPL LIENS Federal Superfund Liens
LIENS 2 CERCLA Lien Information
US ENG CONTROLS Engineering Controls Sites List
US INST CONTROL Sites with Institutional Controls
US CDL Clandestine Drug Labs
DOD Department of Defense Sites
FUDS Formerly Used Defense Sites
LUCIS Land Use Control Information System
CONSENT Superfund (CERCLA) Consent Decrees
ROD Records Of Decision
UMTRA Uranium Mill Tailings Sites
ODI Open Dump Inventory
DEBRIS REGION 9 Torres Martinez Reservation Illegal Dump Site Locations
TSCA Toxic Substances Control Act
MLTS Material Licensing Tracking System
RADINFO Radiation Information Database

STATE AND LOCAL RECORDS

CA BOND EXP. PLAN Bond Expenditure Plan
Toxic Pits Toxic Pits Cleanup Act Sites
LIENS Environmental Liens Listing
WIP Well Investigation Program Case List

TRIBAL RECORDS

INDIAN RESERV Indian Reservations
INDIAN ODI Report on the Status of Open Dumps on Indian Lands
INDIAN LUST Leaking Underground Storage Tanks on Indian Land
INDIAN UST Underground Storage Tanks on Indian Land
INDIAN VCP Voluntary Cleanup Priority Listing

SURROUNDING SITES: SEARCH RESULTS

Surrounding sites were identified.

EXECUTIVE SUMMARY

The Map ID column refers to the Map ID-Focus Map(s) of the listed site.

Sites listed in ***bold italics*** are in multiple databases.

Unmappable (orphan) sites are not considered in the foregoing analysis.

FEDERAL RECORDS

CERCLIS: The Comprehensive Environmental Response, Compensation and Liability Information System contains data on potentially hazardous waste sites that have been reported to the USEPA by states, municipalities, private companies and private persons, pursuant to Section 103 of the Comprehensive Environmental Response, Compensation and Liability Act (CERCLA). CERCLIS contains sites which are either proposed to or on the National Priorities List (NPL) and sites which are in the screening and assessment phase for possible inclusion on the NPL.

A review of the CERCLIS list, as provided by EDR, and dated 04/08/2008 has revealed that there are 5 CERCLIS sites within the searched area.

<u>Site</u>	<u>Address</u>	<u>Map ID</u>
<i>GRIFFIN WHEEL DUMP</i>	<i>1280 JEFFERSON STREET</i>	<i>343-9,10</i>
<i>SAN BERNARDINO CO LDFL</i>	<i>LA CADENA & TROPICO RAN</i>	<i>367-9</i>
<i>RIVERSIDE CEMENT CO CRESTMORE</i>	<i>1500 RUBIDOUX BLVD</i>	<i>399-14</i>
<i>KCB OIL</i>	<i>2671 SECURITY AVENUE</i>	<i>401-14, 15</i>
<i>RUBIDOUX RED PHOSPHOROUS</i>	<i>4193 SUNNY SAGE AVENUE</i>	<i>491-17</i>

CERC-NFRAP: Archived sites are sites that have been removed and archived from the inventory of CERCLIS sites. Archived status indicates that, to the best of EPA's knowledge, assessment at a site has been completed and that EPA has determined no further steps will be taken to list this site on the National Priorities List (NPL), unless information indicates this decision was not appropriate or other considerations require a recommendation for listing at a later time. This decision does not necessarily mean that there is no hazard associated with a given site; it only means that, based upon available information, the location is not judged to be a potential NPL site.

A review of the CERC-NFRAP list, as provided by EDR, and dated 12/03/2007 has revealed that there are 7 CERC-NFRAP sites within the searched area.

<u>Site</u>	<u>Address</u>	<u>Map ID</u>
<i>AL MORE BATTERY MFG CO</i>	<i>290 W MILL</i>	<i>8-2</i>
<i>RAILROAD STORAGE YARD</i>	<i>570 W MILL ST</i>	<i>13-1</i>
<i>GATX RAIL</i>	<i>20878 SLOVER STREET</i>	<i>263-4</i>
<i>ASHLAND CHEMICAL CO</i>	<i>291 WEST ADAMS STREET</i>	<i>336-9</i>
<i>WHITTAKER CORP COATINGS & CHEM</i>	<i>1231 S LINCOLN ST</i>	<i>336-9</i>
<i>CAL STEEL PRESSURE PIPE</i>	<i>6501 CLAY ST</i>	<i>631-20</i>
<i>ROHR INC, A SUBSIDIARY OF GOOD</i>	<i>8200 ARLINGTON AVE</i>	<i>723-23</i>

EXECUTIVE SUMMARY

CORRACTS: CORRACTS is a list of handlers with RCRA Corrective Action Activity. This report shows which nationally-defined corrective action core events have occurred for every handler that has had corrective action activity.

A review of the CORRACTS list, as provided by EDR, and dated 03/26/2008 has revealed that there are 3 CORRACTS sites within the searched area.

<u>Site</u>	<u>Address</u>	<u>Map ID</u>
GATX RAIL	20878 SLOVER STREET	263-4
ASHLAND CHEMICAL CO	291 WEST ADAMS STREET	336-9
WHITTAKER CORP COATINGS & CHEM	1231 S LINCOLN ST	336-9

RCRA-TSDF: RCRAInfo is EPA's comprehensive information system, providing access to data supporting the Resource Conservation and Recovery Act (RCRA) of 1976 and the Hazardous and Solid Waste Amendments (HSWA) of 1984. The database includes selective information on sites which generate, transport, store, treat and/or dispose of hazardous waste as defined by the Resource Conservation and Recovery Act (RCRA). Transporters are individuals or entities that move hazardous waste from the generator offsite to a facility that can recycle, treat, store, or dispose of the waste. TSDFs treat, store, or dispose of the waste.

A review of the RCRA-TSDF list, as provided by EDR, and dated 03/06/2008 has revealed that there are 2 RCRA-TSDF sites within the searched area.

<u>Site</u>	<u>Address</u>	<u>Map ID</u>
GATX RAIL	20878 SLOVER STREET	263-4
ASHLAND CHEMICAL CO	291 WEST ADAMS STREET	336-9

RCRA-LQG: RCRAInfo is EPA's comprehensive information system, providing access to data supporting the Resource Conservation and Recovery Act (RCRA) of 1976 and the Hazardous and Solid Waste Amendments (HSWA) of 1984. The database includes selective information on sites which generate, transport, store, treat and/or dispose of hazardous waste as defined by the Resource Conservation and Recovery Act (RCRA). Large quantity generators (LQGs) generate over 1,000 kilograms (kg) of hazardous waste, or over 1 kg of acutely hazardous waste per month.

A review of the RCRA-LQG list, as provided by EDR, and dated 03/06/2008 has revealed that there are 12 RCRA-LQG sites within the searched area.

<u>Site</u>	<u>Address</u>	<u>Map ID</u>
Not reported	399 CHANDLER PLACE	121-6
GATX RAIL	20878 SLOVER STREET	263-4
Not reported	785 M STREET, SALE PARC	279-5,10
Not reported	695 SOUTH RANCHO AVENUE	296-9
DURA COAT PRODUCTS, INC	5361 VIA RICARDO	424-14
Not reported	2345 FLEETWOOD DRIVE	426-14
Not reported	5599 MISSION BLVD	520-18
ROHR INC, A SUBSIDIARY OF GOOD	8200 ARLINGTON AVE	723-23
Not reported	7290 ARLINGTON AVE.	735-24
Not reported	3399 ADAMS ST	838-25
Not reported	9505 MAGNOLIA AVE	873-27
EXXONMOBIL OIL CORPORATION 178	9505 MAGNOLIA AVE	873-27

EXECUTIVE SUMMARY

RCRA-SQG: RCRAInfo is EPA's comprehensive information system, providing access to data supporting the Resource Conservation and Recovery Act (RCRA) of 1976 and the Hazardous and Solid Waste Amendments (HSWA) of 1984. The database includes selective information on sites which generate, transport, store, treat and/or dispose of hazardous waste as defined by the Resource Conservation and Recovery Act (RCRA). Small quantity generators (SQGs) generate between 100 kg and 1,000 kg of hazardous waste per month.

A review of the RCRA-SQG list, as provided by EDR, and dated 03/06/2008 has revealed that there are 196 RCRA-SQG sites within the searched area.

<u>Site</u>	<u>Address</u>	<u>Map ID</u>
ARROWHEAD CARBURETOR	427 S ARROWHEAD	1-2
BERDOO COLOR WORKS	449 S SIERRA WAY	5-2
CHARTER LEASING	265 W MILL ST	8-2
TOLER AUTO BODY	179 W MILL ST	10-2
R&R MACHINE PRODUCTS INCORPORA	760 WEST MILL STREET	12-1
CHAPARRAL CYCLE	555 SOUTH H ST	24-1
STATE OF CALIFORNIA D O T	580 S H STREET	24-1
BEYOND SIGNS AND GRAPHICS	650 S E ST STE A	33-1,2
SEARS - SAN BERNARDINO #1398	100 INLAND CENTER	36-1,5
AB DICK CO	673 S WATERMAN AVE	38-2,6
AVALON SHUTTERS, INC	725 S LUGO AVE	40-2,6
AVALON SHUTTERS, INC.	725 SOUTH LUGO AVENUE	40-2,6
AMERICAN CONTRACTING SERV INC	731 S LUGO ST	40-2,6
UNITED PARCEL SERVICE SB	784 S LUGO	40-6
GOODYEAR	774 S E ST	43-1,2,5,6
STATE OF CALIFORNIA D O T	740 S H STREET	44-1,5
KITS CAMERAS 1 HOUR NO 23	418 INLAND CTR	50-5
EXPRESSLY PORTRAITS INC	INLAND CENTER UNIT 154	53-5
ZIEMAN MANUFACTURING CO	120 E CENTRAL AVE	55-6
MCCRAY RACING	194 E CENTRAL	57-6
STEPHEN PASSY AND ASSOCIATES I	175 W CENTRAL AVE	61-6
CVDL-SBDO (C/O EH&S)	105 W CENTRAL AVE	61-6
HUB CONSTRUCTION SPECIALTIES I	989 SOUTH I ST	74-5
ASSOCIATED TRUCK PARTS	199 W HILLCREST	77-6
FRANKLIN PRESS	1001 S ARROWHEAD AVE	81-6
MOSS BROS INC DBA MOSS BROS DO	1100 S E STREET	84-5,6
MOSS BROTHERS FORD INC	411 LAUREL AVE	86-5
QUALITY AUTOMOTIVE	1321 N MT VERNON AVE	99-5
TEXACO SERVICE STATION	505 ORANGE SHOW	103-6
CHEVRON STATION NO 99125	1198 S E ST	104-5,6
TESORO GASOLINE FED MART SAN B	499 ORANGE SHOW RD	104-5,6
WILLIAMS FURNACE COMPANY COOLE	225 ACACIA STREET	110-4,5
USPS POST OFFICE VMF	1341 SOUTH EAST STREET	128-5,6
MAZDA OF SAN BERNARDINO	1388 SOUTH E STREET	135-5,6
FRAZEE PAINT	1408 S E ST	135-5,6
CENTER CHEVROLET	1355 SOUTH "E" ST	135-5,6
KENNEDY CADILLAC INC	1400 S CAMINO REAL	139-5
J P TECHNOLOGIES INC	1430 COOLEY CT	140-6
INLAND VALLEY PONTIAC GMC BUIC	1411 SOUTH E STREET	152-5,6
DALE JONES PHOTOGRAPHY	915 W C ST	153-4
SAN BERNARDINO MITSUBISHI	645 AUTO CENTER DRIVE	161-5
TOM FLORES HYUNDAI	650 AUTO CENTER DRIVE	161-5
VOLVO OF SAN BERNARDINO	785 W SHOWCASE DR S	161-5
PLANET NISSAN	735 S SHOWCASE DR	176-5
FREEWAY LINCOLN MERCURY INC	1600 S CAMINO REAL	186-5
PACIFIC BELL	433 N LA CADENA DR	198-5
AMERICAN THERMAL GUARD	388 N 6TH ST	199-4,5
CIRCLE K STORE #627	990 VALLEY BLVD	206-4

EXECUTIVE SUMMARY

Site	Address	Map ID
CITY OF COLTON	344 N 10TH ST	215-5
INDIAN KNOLL MACHINE SHOP	266 N VALLEY BLVD	223-4,5
COMPUTERIZED DIAGNOSTIC IMAGIN	1884 BUSINESS CENTER DR	228-6
BUDGET TRUCK RENTAL COLTON	363 E VALLEY BLVD	237-5
COLTON RADIATOR & AIR COND INC	455 E VALLEY BL	237-5
4 WEST 4X4	643 E VALLEY	239-5
SHELL SERVICE STATION	1930 S WATERMAN AVE	242-6
COLTON TRUCK TERMINAL GARAGE	863 E. VALLEY BLVD.	249-5
HOSPITALITY CLEANERS	2009 S DINERS CT	250-6
DEWEY PEST CONTROL	154 S MT VERNON DRIVE	258-5
DIETERICH INTL TRUCKS	2200 E STEEL RD	260-6
CHEVRON STATION 92786	24910 W REDLANDS AVE	261-6
COLTON CITY OF ELECTRIC DEPT	150 S 10TH	266-5
OMEGA HWT	500 S RANCHO SUITE F	277-4,9
PACIFIC RAIL SALE PARCEL	785 EAST M STREET	279-5,10
HOBAR PUBLISHING	510 BIRCH CT	283-9
BLACK DIAMOND MACHINE AND REPA	234 E O	286-10
BRITHINEE ELECTRIC	620 S RANCHO	288-9
DIETRICH INDUSTRIES INC	2001 COOLEY DR	289-10,11
ASHLEY FURNITURE	1601 DRIVERS WORLD PKWY	292-10
AMAZON ENVIRONMENTAL, INC.	695 SOUTH RANCHO AVENUE	296-9
DESERET INDUSTRIES	725 SO LACADENA DR	299-9
MISSION PRINTING	795 VIA LATA	303-10
EXPO 601	1080 S MT VERNON	304-10
CALTRANS COLTON MAINT STATION	309 CONGRESS ST	309-10
C H J MATERIALS LABORATORY	1355 E COOLEY DR	312-10
SUD CHEMIE PERFORMANCE PACKAGI	926 S 8TH ST	313-9,10
DEL MAR ANALYTICAL	1014 E COOLEY DR STE A	318-10
WADCO INDUSTRIES INC	2625 S WILLOW AVE	323-8
HERMAN WEISAKER CORP	2631 S RIVERSIDE AVE	325-8
HERMAN WEISSKER INC	2820 INDUSTRIAL DR	325-8
WHITTAKER CORP COATINGS & CHEM	1231 S LINCOLN ST	336-9
DURA TECHNOLOGIES INC	2720 S WILLOW AVENUE BD	337-8
COUNTY CLUB FLEET BODY & PAINT	1203 SO RANCHO AVE	339-9
PACIFIC TANK LINES INC	2801 S RIVERSIDE AVE	342-8
PERFORMANCE PIPE	1280 JEFFERSON LN	343-9,10
MCCLEANERS	1000 E WASHINGTON ST	347-10
COLTON REFUSE DISPOSAL SITE	850 TROPICA RANCHO ROAD	350-9
TAKE-A-PART AUTO WRECKING	501 TROPICO RANCHO RD	359-9
FED EX GROUND	330 W RESOURCE DR	364-8
FEDEX GROUND	330 RESOURCE DRIVE	369-8
HOME DEPOT NO HD 5984	315 W RESOURCE DR	369-8
SHELL OIL CO COLTON PLANT	10707 RIVERSIDE AVE	373-8
A Z BUS SALES	1900 RIVERSIDE AVE	375-8
ADVANCE COLLISION	12073 CEDAR AVE	382-7
U S EXPRESS ENT	2200 S RIVERSIDE AVE	383-8
PACIFIC TRACTOR AND EQUIP	12151 RIVERSIDE	390-14
CAN FIBRE	1755 BROWN AVE	398-14
SCOTT BUILDING MATERIALS	2042 KEY STREET	407-14
FERRELLGAS LP DBA BLUE RHINO O	1750 AGUA MANSA RD	408-14
VARNER CONSTRUCTION	1893 BROWN AVE	409-14
BURRTEC WASTE INDUSTRIES INC	1850 ASUA MANSA RD	410-14
FLEETWOOD TRAVEL TRAILERS OF C	6001 20TH ST.	413-13,14
RYDER TRUCK RENTAL	5880 20TH ST	417-13,14
CERTAINTED CORPORATION	2100 AVALON ST.	417-13,14
RIVERSIDE CONSTRUCTION COMPANY	111 N MAIN ST	418-14

EXECUTIVE SUMMARY

Site	Address	Map ID
ECCO EQUIPMENT	2195 VANDELL RD	421-13
FLEETWOOD MOTOR HOMES OF CA 30	5300 VIA RICARDO	423-14
WALKER EVANS GOODYEAR	2304 FLEETWOOD	426-14
SIERRA PACIFIC ELEC INC	2542 AVALON ST	428-13
POUK AND STEINLE INC	2520 RUBIDOUX	431-13,14
ZEAKS DESIGNS INC	2365 HALL AVE	432-14
SIERRA ALUMINUM COMPANY	2345 FLEETWOOD DRIVE	434-14
FLEETWOOD MOTOR HOMES CALIF, I	2350 FLEETWOOD DRIVE	435-14
ADAMS KART TRACK	5292 BELL AVE	443-14
C PAR	2810 RUBIDOUX BLVD	448-13
EJAY COMPONENTS INC	6471 MISSION BLVD	450-12
SPARTAN CLEAN UP	1890 MARKET ST	451-14
EZ SERVE STATION	6310 MISSION BLVD	463-12,13,17,18
LUKES TRANSMISSION	6133 MISSION	471-18
ARTS BODY SHOP	6105 MISSION ST	471-18
MULTI FAMILY BUILDERS	5875 MISSION BOULEVARD	493-18
RUSTYS BUGS	5840 MISSION BLVD	497-18
ANDER MFG CO	3715 AVALON ST	507-18
JURUPA UNIFIED SCHOOL DISTRICT	4250 OPAL ST	509-17
LYBARGER GARAGE	3742 RUBIDOUX BLVD	514-18
INDIAN HILLS TRUCK AND AUTO	4170 RIVERVIEW DR	522-18
EL RANCHO CLEANERS	5567 MISSION BLVD	525-18
WOODSTRIP SHOP	5522 MISSION BLVD	525-18
VEGAS MUFFLER & RADIATOR	5451 MISSION BLVD	534-18
RUBIDOUX RADIATOR	5313 MISSION BLVD	552-18
POLY FIBER AIRCRAFT COATING	4343 FORT DR	558-18
MO PAR ENT	4337 RIVERVIEW	561-18
SHELL SERVICE STATION	6100 CLAY	588-20
SCHER TIRE NO 24 D B A GOODYE	6072 CAMINO REAL	590-21
RIVERSIDE MEDICAL CLINIC P S L	6250 CLAY ST	605-20
CAL STEEL PRESSURE PIPE	6501 CLAY ST	631-20
WESTERN METAL LATH	6510 GENERAL DR	638-20
TORO CO	5825 JASMINE ST	643-21
POLYMER BUILDING SYSTEMS INC	6918 GAGE ST	646-21
HORIZON COACH	6727 COLUMBUS	646-21
MAACO AUTO PAINTING AND COLLIS	5925 PAYTON AVENUE	648-21
EAGLE POLYISO	6942 ED PERKIC ST	649-21
6 JAMES TRUCK EQUIPMENT SERV	5958 JASMINE	650-21
PRUDENTIAL OVERALL SUPPLY COMP	6997 JURUPA AVE	656-21
NATIONAL ENVIROMENTAL	7000 JURUPA AVE	656-21
SUPERFORM USA INC	6825 JURUPA AVENUE	657-21
DOW JONES & CO	6900 JURUPA AVE	658-21
PACIFIC TEXTURING	7101 JURUPA AVE NO 23	659-21
VERTIS INC	7190 JURUPA AVENUE	660-21
ROJI CORP DBA BEST BUY BANNER	7400 JURUPA AVE	664-20,21
A P R	7545 JURUPA AVE UNIT F	666-20
METAL CONTAINER CORP	7155 CENTRAL AVENUE	676-21
HORIZON COACH INC	6901 CENTRAL AVE	681-21
DANIELS CREATIONS	6690 VAN BUREN BLVD	697-21,24
AMAZON ENVIRONMENTAL INC	6688 DOOLITTLE AVE	699-20,23
MASTERS AUTO REPAIR	6607 DOOLITTLE STE B	704-23,24
TINOS AUTO REPAIR	9000 ARLINGTON AVE STE	721-23
ECONO FIRESTONE AND TIRE CENTE	7445 ARLINGTON AVE	727-24
PERFORMANCE BY PAUL	7123 ARLINGTON	730-24
MENDOCINO FOREST PRODUCTS CO	7145 ARLINGTON AVE	730-24
ANDREWS ENGINEERING	7117 ARLINGTON AVE NO	730-24

EXECUTIVE SUMMARY

<u>Site</u>	<u>Address</u>	<u>Map ID</u>
<i>DAVES WHEEL ALIGNMENT</i>	<i>6859 ARLINGTON AVE</i>	<i>733-24</i>
<i>INLAND EMPIRE DRY CLEANERS</i>	<i>6266 VAN BUREN BLVD</i>	<i>739-24</i>
<i>R B M CONSTRUCTION</i>	<i>6227 RUTLAND AVE</i>	<i>740-23</i>
<i>PALM SPRINGS OIL #14</i>	<i>6002 VAN BUREN AVE</i>	<i>745-24</i>
<i>ATLAS COVERALL INC</i>	<i>7633 CYPRESS AVE</i>	<i>751-23,24</i>
<i>HAMBLIN S BODY AND PAINT SHOP</i>	<i>7590 CYPRESS AVENUE</i>	<i>753-24</i>
<i>QUALITY CLEANERS</i>	<i>4850 JACKSON</i>	<i>764-24</i>
<i>WINSTON TIRE NO 133</i>	<i>5640 VAN BUREN BLVD</i>	<i>771-24</i>
<i>GOODYEAR TIRE CO</i>	<i>5520 VAN BUREN BLVD</i>	<i>778-24</i>
<i>EXXON MOBIL OIL COP 18D8H</i>	<i>8690 CALIFORNIA</i>	<i>794-24</i>
<i>ARCO FACILITY NO 09710</i>	<i>4930 VAN BUREN</i>	<i>795-24</i>
<i>SHELL SERVICE STATION - 135824</i>	<i>4890 VAN BUREN/WELLS</i>	<i>795-24</i>
<i>HIGHLANDER CLEANERS</i>	<i>3566 ADAMS</i>	<i>824-25</i>
<i>SHELL SERVICE STATION</i>	<i>3502 ADAMS</i>	<i>824-25</i>
<i>TONYS EXXON</i>	<i>9485 CALIFORNIA</i>	<i>834-24</i>
<i>VP RIVERSIDE INVESTMENTS INC</i>	<i>4196 VAN BUREN BLVD</i>	<i>834-24</i>
<i>MOHAMADS MOBIL SERVICE</i>	<i>3399 ADAMS ST</i>	<i>838-25</i>
<i>RIVERSIDE METRO AUTO GROUP L L</i>	<i>8330 INDIANA AVENUE</i>	<i>838-25</i>
<i>LEXUS OF RIVERSIDE</i>	<i>3150 ADAMS ST</i>	<i>842-25,28</i>
<i>RIVERSIDE MEDICAL CLINIC P S L</i>	<i>9041 MAGNOLIA AVE</i>	<i>843-24,27</i>
<i>WALTERS MERCEDES PORSCHE</i>	<i>3210 ADAMS ST AUTO CENT</i>	<i>844-25,28</i>
<i>TOYOTA OF RIVERSIDE</i>	<i>8423 INDIANA AVE</i>	<i>845-25,28</i>
<i>PACIFIC BELL</i>	<i>2600 CAMINO RAMON ROOM</i>	<i>850-24,27</i>
<i>RIVERSIDE TRANSMISSION</i>	<i>8651 INDIANA</i>	<i>856-27</i>
<i>AIR BRUSH COMPANY INC</i>	<i>3743 TAFT ST</i>	<i>886-27</i>
<i>CHEVRON STATION NO 94702</i>	<i>3476 VAN BUREN BLVD</i>	<i>900-27</i>
<i>TEXACO SERVICE STATION 121145</i>	<i>3483 VAN BUREN</i>	<i>900-27</i>
<i>ARCO FACILITY NO 09711</i>	<i>3399 VAN BUREN</i>	<i>900-27</i>
<i>SHERWIN-WILLIAMS CO THE</i>	<i>3280 CALL DR</i>	<i>903-27</i>
<i>CHAVEZ AUTO REPAIR</i>	<i>3265 VAN BUREN BLVD UNI</i>	<i>906-27</i>
<i>BROOKHURST MILL</i>	<i>3315 VAN BUREN AVE</i>	<i>906-27</i>
<i>ARLINGTON HIGH SCHOOL</i>	<i>2951 JACKSON STREET</i>	<i>910-27</i>
<i>AMERICAN INDEPENDENT</i>	<i>3265 VAN BUREN</i>	<i>912-27</i>
<i>CUSTOM LINE AUTO BODY</i>	<i>3211 VAN BUREN BLVD</i>	<i>912-27</i>
<i>CRYSTAL CLEANERS</i>	<i>2995 VAN BUREN BLVD UNI</i>	<i>922-27</i>
<i>FLEETWOOD ENTERPRISES INCORPOR</i>	<i>3125 MYERS STREET</i>	<i>925-27</i>

RCRA-CESQG: RCRAInfo is EPA's comprehensive information system, providing access to data supporting the Resource Conservation and Recovery Act (RCRA) of 1976 and the Hazardous and Solid Waste Amendments (HSWA) of 1984. The database includes selective information on sites which generate, transport, store, treat and/or dispose of hazardous waste as defined by the Resource Conservation and Recovery Act (RCRA). Conditionally exempt small quantity generators (CESQGs) generate less than 100 kg of hazardous waste, or less than 1 kg of acutely hazardous waste per month.

A review of the RCRA-CESQG list, as provided by EDR, and dated 03/06/2008 has revealed that there is 1 RCRA-CESQG site within the searched area.

<u>Site</u>	<u>Address</u>	<u>Map ID</u>
<i>MERX METALS INC</i>	<i>6260 RUTLAND UNIT A4</i>	<i>737-23</i>

EXECUTIVE SUMMARY

RCRA-NonGen: RCRAInfo is EPA's comprehensive information system, providing access to data supporting the Resource Conservation and Recovery Act (RCRA) of 1976 and the Hazardous and Solid Waste Amendments (HSWA) of 1984. The database includes selective information on sites which generate, transport, store, treat and/or dispose of hazardous waste as defined by the Resource Conservation and Recovery Act (RCRA). Non-Generators do not presently generate hazardous waste.

A review of the RCRA-NonGen list, as provided by EDR, and dated 03/06/2008 has revealed that there are 31 RCRA-NonGen sites within the searched area.

<u>Site</u>	<u>Address</u>	<u>Map ID</u>
WEST COAST STORM INC	654 S LINCOLN AVE	63-6
SAN BERNARDINO REPAIR EQUIP SR	891 S ARROWHEAD	69-6
INLAND EMPIRE DODGE	1100 SOUTH ST	84-5,6
HAZ MAT TRANS INC	230 E DUMAS ST	118-6
MAACO AUTO PAINTING & BODY WOR	1364 SO CAMINO REAL SUI	139-5
GOLDEN L OIL CO	850 WEST C ST	155-4
CHUCK OBERSHAW TOYOTA	765 W SHOWCASE DR	156-5
PRESTIGE STATIONS INC NO 0781	792 W VALLEY BLVD	213-4
CALMAT CO COEGEN	695 RANCHO	241-4
CIRCLE K STORE #555	371 S LA CADENA AVE	275-4,5,9,10
OMEGA HWT	585 BIRCH CT UNIT A	282-4,9
ASHLAND CHEMICAL CO	291 WEST ADAMS STREET	336-9
HYDRO CONDUIT CORP	1205 S RANCHO AVE	339-9
LAP EXPRESS INC	19597 JURUPA AVE	345-8
COURVILLE TRANSP	19598 JURUPA AVE	345-8
WAYNE IMMELL TRUCKING	5855 VISTA DEL CABALLER	575-17
CIRCLE K STORE NUMBER 339	8899 LIMONITE AVENUE	599-20
UNITED CONCRETE PIPE CORP	6501 CLAY ST	631-20
KOLMAR LABORATORIES INC	5950 WILDERNESS AVE	651-21
FLEETWOOD HOMES	7007 JURUPA AVE	656-21
HARMON INDUSTRIES	7337 CENTRAL AVE	678-20,21
HYDRO FORCE INC	6260 RUTLAND AVE STE A7	737-23
TERRY NORTHCUTT TRUCKING	8493 BRUNSWICK AVE	754-24
NORTHCUTT TRUCKING	4435 SALERNO DR	779-24
CARL NORTHCUTT TRUCKING	4435 SALERNO DR	779-24
WALTERS AUTO SALES AND SERVICE	3150 AUTO CENTER DR	842-25,28
PACIFIC BELL	9129 MAGNOLIA AVE	850-24,27
HAZ MAT INC	9359 NARNIA DR	897-27
BOURNS MEDICAL SYSTS INC	9335 DOUGLAS	901-27
ENVIRONMENTAL MANAGEMENT TECHN	9663 RUDICILL ST	918-27
BARTLEY S TRUCKING	2295 MONROE ST	927-28

ERNS: The Emergency Response Notification System records and stores information on reported releases of oil and hazardous substances. The source of this database is the U.S. EPA.

A review of the ERNS list, as provided by EDR, and dated 12/31/2007 has revealed that there are 45 ERNS sites within the searched area.

<u>Site</u>	<u>Address</u>	<u>Map ID</u>
495 S. WATERMAN	495 S. WATERMAN	9-2
399 CHANDLER PLACE	399 CHANDLER PLACE	121-6
299 BLOOD BANK RD	299 BLOOD BANK RD	122-6
2051 SLOVER AVE	2051 SLOVER AVE	262-4
2051 W. SLOVER AVENUE	2051 W. SLOVER AVENUE	262-4
2051 SLOVER AVE	2051 SLOVER AVE	262-4

EXECUTIVE SUMMARY

<u>Site</u>	<u>Address</u>	<u>Map ID</u>
ELECTRIC DIVISION 150 SOUTH 10	ELECTRIC DIVISION 150 S	266-5
395 SOUTH RANCHO AVE	395 SOUTH RANCHO AVE	272-4
11TH & M STREET	11TH & M STREET	276-5,10
790 E. "M" ST.	790 E. "M" ST.	279-5,10
1231 S. LINCOLN ST.	1231 S. LINCOLN ST.	336-9
3221 RIVERSIDE AVE	3221 RIVERSIDE AVE	368-8
5880 20TH ST	5880 20TH ST	417-13,14
5880 20TH ST	5880 20TH ST	417-13,14
2345 FLEETWOOD AVENUE	2345 FLEETWOOD AVENUE	426-14
CANAL RD/PACIFIC ST	CANAL RD/PACIFIC ST	445-13
3710 PACIFIC AVE OVER GARAGE	3710 PACIFIC AVE OVER G	464-13,18
2994 RUBIDOUX BLVD	2994 RUBIDOUX BLVD	465-18
4738 RIVERVIEW DRIVE	4738 RIVERVIEW DRIVE	566-17,18
8340 TAMARIME LANE	8340 TAMARIME LANE	587-20
8340 TAMARIME LANE	8340 TAMARIME LANE	587-20
7890 LIMONIGHT AVE	7890 LIMONIGHT AVE	588-20
VAN BUREN AND LIMONITE	VAN BUREN AND LIMONITE	596-20
CLAY ST AT VAN BUREN	CLAY ST AT VAN BUREN	644-20
VAN BUREN AND CLAY HOUSEHOLD W	VAN BUREN AND CLAY HOUS	644-20
7101 JURUPA AVE	7101 JURUPA AVE	659-21
7020 CREST AVE	7020 CREST AVE	672-20
TYLER AND JURUPA	TYLER AND JURUPA	687-20
8968 FIREBIRD LANE	8968 FIREBIRD LANE	691-20
NEAR ADDRESS 8500 ARLINGTON AV	NEAR ADDRESS 8500 ARLIN	722-23
8200 ARLINGTON	8200 ARLINGTON	725-23
8200 ARLINGTON AVE	8200 ARLINGTON AVE	725-23
8200 ARLINGTON AVE	8200 ARLINGTON AVE	725-23
8200 ARLINGTON AVE	8200 ARLINGTON AVE	725-23
8201 ARLINGTON AVE	8201 ARLINGTON AVE	725-23
7207 ARLINGTON SUITE F	7207 ARLINGTON SUITE F	730-24
7145 ARLING AVE	7145 ARLING AVE	730-24
D7290 ARLINGTON AVE	D7290 ARLINGTON AVE	735-24
4409 CHALLEN ST	4409 CHALLEN ST	830-24
9485 CA AVE	9485 CA AVE	834-24
4196 VAN BUREN BLVD	4196 VAN BUREN BLVD	834-24
9671 MAGNOLIA AVE	9671 MAGNOLIA AVE	878-27
EB HWY 91 AT VAN BUREN	EB HWY 91 AT VAN BUREN	900-27
2975 VAN BUREN BLVD	2975 VAN BUREN BLVD	922-27
DUFFERIAN AND MYERS ST	DUFFERIAN AND MYERS ST	934-29

HMIRS: The Hazardous Materials Incident Report System contains hazardous material spill incidents reported to the Department of Transportation. The source of this database is the U.S. EPA.

A review of the HMIRS list, as provided by EDR, and dated 12/31/2007 has revealed that there are 445 HMIRS sites within the searched area.

<u>Site</u>	<u>Address</u>	<u>Map ID</u>
Not reported	1900 SLOVER AVE	264-3,4
Not reported	1900 SLOVER AVE	264-3,4
501 E SANTA ANA	501 E SANTA ANA	308-8
2650 S WILLOW AVE	2650 S WILLOW AVE	323-8
Not reported	2650 S WILLOW	323-8
Not reported	2650 SO WILLOW	323-8

EXECUTIVE SUMMARY

<u>Site</u>	<u>Address</u>	<u>Map ID</u>
Not reported	2650 S WILLOW	323-8
1235 EAST GRAND AVE	1235 EAST GRAND AVE	369-8
330 RESOURCE DR	330 RESOURCE DR	369-8
Not reported	330 RESOURCE DR	369-8
Not reported	330 RESOURCE DRIVE	369-8
Not reported	330 RESOURCE DRIVE	369-8
Not reported	330 RESOURCE DRIVE	369-8
Not reported	330 RESOURCE DRIVE	369-8
Not reported	330 RESOURCE DRIVE	369-8
Not reported	330 RESOURCE DR	369-8
Not reported	330 W RESOURCE DRIVE	369-8
Not reported	330 RESOURCE DRIVE	369-8
Not reported	330 RESOURCE DRIVE	369-8
Not reported	330 RESOURCE DRIVE	369-8
Not reported	330 WEST RESOURCE DR	369-8
Not reported	330 W RESOURCE DR	369-8
Not reported	330 RESOURCE DRIVE	369-8
3033 TRANSWORLD DR	3033 TRANSWORLD DR	369-8
Not reported	330 RESOURCE DRIVE	369-8
Not reported	330 RESOURCE DRIVE	369-8
Not reported	330 RESOURCE DRIVE	369-8
Not reported	330 RESOURCE DRIVE	369-8
Not reported	330 W RESOURCE DRIVE	369-8
330 RESOURCE DRIVE	330 RESOURCE DRIVE	369-8
Not reported	330 RESOURCE DRIVE	369-8
Not reported	330 W RESOURCE DR	369-8
330 W. RESOURCE DR.	330 W. RESOURCE DR.	369-8
330 W. RESOURCE DR.	330 W. RESOURCE DR.	369-8
330 W. RESOURCE DR.	330 W. RESOURCE DR.	369-8
Not reported	330 RESOURCE DRIVE	369-8
Not reported	330 RESOURCE DRIVE	369-8
Not reported	330 RESOURCE DRIVE	369-8
Not reported	330 RESOURCE DRIVE	369-8
Not reported	330 RESOURCE DRIVE	369-8
330 W. RESOURCE DR.	330 W. RESOURCE DR.	369-8
Not reported	330 RESOURCE DRIVE	369-8
Not reported	330 RESOURCE DRIVE	369-8
330 RESOURCE DRIVE	330 RESOURCE DRIVE	369-8
Not reported	330 W RESOURCE DRIVE	369-8
Not reported	330 RESOURCE DRIVE	369-8
330 W. RESOURCE DR.	330 W. RESOURCE DR.	369-8
Not reported	330 W RESOURCE DRIVE	369-8
330 RESOURCE DR	330 RESOURCE DR	369-8
330 W. RESOURCE DR.	330 W. RESOURCE DR.	369-8
330 W. RESOURCE DR.	330 W. RESOURCE DR.	369-8
330 RESOURCE DR	330 RESOURCE DR	369-8
330 RESOURCE DR	330 RESOURCE DR	369-8
330 W. RESOURCE DR.	330 W. RESOURCE DR.	369-8
330 W. RESOURCE DR.	330 W. RESOURCE DR.	369-8
330 W. RESOURCE DR.	330 W. RESOURCE DR.	369-8
Not reported	330 RESOURCE DRIVE	369-8
Not reported	330 RESOURCE DRIVE	369-8
330 W. RESOURCE DR.	330 W. RESOURCE DR.	369-8
330 W. RESOURCE DR	330 W. RESOURCE DR	369-8
Not reported	330 RESOURCE DRIVE	369-8
330 W. RESOURCE DR.	330 W. RESOURCE DR.	369-8

EXECUTIVE SUMMARY

<u>Site</u>	<u>Address</u>	<u>Map ID</u>
330 RESOURCE DR	330 RESOURCE DR	369-8
330 W. RESOURCE DR.	330 W. RESOURCE DR.	369-8
Not reported	330 RESOURCE DR	369-8
Not reported	330 RESOURCE DRIVE	369-8
Not reported	330 RESOURCE DRIVE	369-8
Not reported	330 RESOURCE DR	369-8
330 RESOURCE DRIVE	330 RESOURCE DRIVE	369-8
Not reported	330 RESOURCE DRIVE	369-8
Not reported	330 W RESOURCE DRIVE	369-8
330 W RESOURCE DR	330 W RESOURCE DR	369-8
Not reported	330 RESOURCE DRIVE	369-8
330 W. RESOURCE DR.	330 W. RESOURCE DR.	369-8
Not reported	330 RESOURCE DR	369-8
Not reported	330 RESOURCE DR	369-8
Not reported	330 RESOURCE DRIVE	369-8
Not reported	330 W RESOURCE DRIVE	369-8
330 RESOURCE DRIVE	330 RESOURCE DRIVE	369-8
330 RESOURCE DRIVE	330 RESOURCE DRIVE	369-8
Not reported	330 RESOURCE DRIVE	369-8
Not reported	330 RESOURCE DRIVE	369-8
Not reported	330 RESOURCE DRIVE	369-8
Not reported	330 RESOURCE DRIVE	369-8
Not reported	330 RESOURCE DRIVE	369-8
330 W. RESOURCE DR.	330 W. RESOURCE DR.	369-8
Not reported	330 RESOURCE DRIVE	369-8
330 W. RESOURCE DR.	330 W. RESOURCE DR.	369-8
330 RESOURCE DRIVE	330 RESOURCE DRIVE	369-8
Not reported	330 RESOURCE DRIVE	369-8
Not reported	330 RESOURCE DRIVE	369-8
Not reported	330 RESOURCE DR	369-8
330 RESOURCE DR	330 RESOURCE DR	369-8
Not reported	330 RESOURCE DR	369-8
Not reported	330 RESOURCE DRIVE	369-8
330 RESOURCE DRIVE	330 RESOURCE DRIVE	369-8
Not reported	330 RESOURCE DRIVE	369-8
Not reported	330 RESOURCE DRIVE	369-8
Not reported	330 RESOURCE DRIVE	369-8
Not reported	330 RESOURCE DRIVE	369-8
Not reported	330 RESOURCE DRIVE	369-8
Not reported	330 RESOURCE DR	369-8
Not reported	330 W RESOURCE DRIVE	369-8
330 W. RESOURCE DR	330 W. RESOURCE DR	369-8
Not reported	330 RESOURCE DRIVE	369-8
Not reported	330 W RESOURCE DRIVE	369-8
Not reported	330 RESOURCE DRIVE	369-8
330 RESOURCE DRIVE	330 RESOURCE DRIVE	369-8
Not reported	330 RESOURCE DRIVE	369-8
Not reported	330 RESOURCE DRIVE	369-8
Not reported	330 RESOURCE DRIVE	369-8
Not reported	330 RESOURCE DR	369-8
330 W RESOURCE DR.	330 W RESOURCE DR.	369-8
Not reported	330 RESOURCE DRIVE	369-8
Not reported	330 RESOURCE DRIVE	369-8
Not reported	330 W RESOURCE DRIVE	369-8
330 RESOURCE DR	330 RESOURCE DR	369-8
330 W. RESOURCE DR.	330 W. RESOURCE DR.	369-8
330 RESOURCE DR	330 RESOURCE DR	369-8
Not reported	330 RESOURCE DRIVE	369-8
Not reported	330 RESOURCE DRIVE	369-8
Not reported	330 RESOURCE DRIVE	369-8

EXECUTIVE SUMMARY

<u>Site</u>	<u>Address</u>	<u>Map ID</u>
Not reported	330 W RESOURCE DRIVE	369-8
Not reported	330 W RESOURCE DRIVE	369-8
330 RESOURCE DRIVE	330 RESOURCE DRIVE	369-8
Not reported	330 W RESOURCE DRIVE	369-8
Not reported	330 RESOURCE DRIVE	369-8
Not reported	330 W RESOURCE DRIVE	369-8
Not reported	330 W RESOURCE DRIVE	369-8
330 RESOURCE DRIVE	330 RESOURCE DRIVE	369-8
Not reported	330 WEST RESOURCE DRIVE	369-8
Not reported	330 RESOURCE DRIVE	369-8
Not reported	330 RESOURCE DRIVE	369-8
Not reported	330 W RESOURCE DRIVE	369-8
Not reported	330 RESOURCE DRIVE	369-8
Not reported	330 RESOURCE DRIVE	369-8
Not reported	330 RESOURCE DRIVE	369-8
Not reported	330 RESOURCE DRIVE	369-8
Not reported	330 RESOURCE DRIVE	369-8
Not reported	330 W RESOURCE DRIVE	369-8
Not reported	330 RESOURCE DRIVE	369-8
Not reported	330 RESOURCE DR	369-8
Not reported	330 W RESOURCE DRIVE	369-8
Not reported	330 RESOURCE DRIVE	369-8
Not reported	330 W RESOURCE DRIVE	369-8
Not reported	330 RESOURCE DRIVE	369-8
Not reported	330 RESOURCE DRIVE	369-8
Not reported	330 RESOURCE DRIVE	369-8
Not reported	330 RESOURCE DRIVE	369-8
Not reported	330 W RESOURCE DR	369-8
Not reported	330 RESOURCE DRIVE	369-8
330 W. RESOURCE DR.	330 W. RESOURCE DR.	369-8
Not reported	330 W RESOURCE DRIVE	369-8
Not reported	330 W RESOURCE DRIVE	369-8
Not reported	330 RESOURCE DRIVE	369-8
Not reported	330 RESOURCE DRIVE	369-8
330 W. RESOURCE DR.	330 W. RESOURCE DR.	369-8
330 RESOURCE DRIVE	330 RESOURCE DRIVE	369-8
Not reported	330 W RESOURCE DRIVE	369-8
Not reported	330 RESOURCE DRIVE	369-8
Not reported	330 RESOURCE DRIVE	369-8
330 RESOURCE DRIVE	330 RESOURCE DRIVE	369-8
Not reported	330 RESOURCE DR	369-8
Not reported	330 W RESOURCE DRIVE	369-8
Not reported	330 RESOURCE DRIVE	369-8
Not reported	330 RESOURCE DRIVE	369-8
Not reported	330 RESOURCE DR	369-8
Not reported	330 RESOURCE DRIVE	369-8
Not reported	330 RESOURCE DRIVE	369-8
Not reported	330 RESOURCE DRIVE	369-8
Not reported	330 W RESOURCE DRIVE	369-8
Not reported	330 W RESOURCE DRIVE	369-8
Not reported	330 RESOURCE DRIVE	369-8
Not reported	330 RESOURCE DRIVE	369-8
Not reported	330 W RESOURCE DRIVE	369-8
Not reported	330 RESOURCE DRIVE	369-8
Not reported	330 RESOURCE DRIVE	369-8
Not reported	330 W RESOURCE DRIVE	369-8
Not reported	330 RESOURCE DRIVE	369-8
Not reported	330 W RESOURCE DRIVE	369-8
Not reported	330 WEST RESOURCE DRIVE	369-8

EXECUTIVE SUMMARY

<u>Site</u>	<u>Address</u>	<u>Map ID</u>
Not reported	330 W RESOURCE DRIVE	369-8
Not reported	330 W RESOURCE DRIVE	369-8
Not reported	330 RESOURCE DRIVE	369-8
Not reported	330 RESOURCE DRIVE	369-8
Not reported	330 RESOURCE DRIVE	369-8
Not reported	330 RESOURCE DRIVE	369-8
Not reported	330 RESOURCE DR	369-8
Not reported	330 W RESOURCE DRIVE	369-8
Not reported	330 W RESOURCE DRIVE	369-8
330 RESOURCE DRIVE	330 RESOURCE DRIVE	369-8
Not reported	330 W RESOURCE DRIVE	369-8
Not reported	330 RESOURCE DRIVE	369-8
Not reported	330 RESOURCE DRIVE	369-8
Not reported	330 RESOURCE DR	369-8
330 W. RESOURCE DR.	330 W. RESOURCE DR.	369-8
330 RESOURCE DR	330 RESOURCE DR	369-8
Not reported	330 W RESOURCE DRIVE	369-8
Not reported	330 WEST RESOURCE DRIVE	369-8
330 RESOURCE DRIVE	330 RESOURCE DRIVE	369-8
Not reported	330 WEST RESOURCE DRIVE	369-8
Not reported	330 RESOURCE DRIVE	369-8
330 RESOURCE DRIVE	330 RESOURCE DRIVE	369-8
Not reported	330 W RESOURCE DRIVE	369-8
Not reported	330 W RESOURCE DRIVE	369-8
Not reported	330 RESOURCE DRIVE	369-8
Not reported	330 RESOURCE DRIVE	369-8
330 RESOURCE DR	330 RESOURCE DR	369-8
Not reported	330 RESOURCE DRIVE	369-8
Not reported	330 RESOURCE DRIVE	369-8
330 W. RESOURCE DR.	330 W. RESOURCE DR.	369-8
Not reported	330 W RESOURCE DRIVE	369-8
330 RESOURCE DRIVE	330 RESOURCE DRIVE	369-8
Not reported	330 W RESOURCE DRIVE	369-8
Not reported	330 RESOURCE DRIVE	369-8
Not reported	330 W RESOURCE DRIVE	369-8
330 W. RESOURCE DR	330 W. RESOURCE DR	369-8
330 RESOURCE DRIVE	330 RESOURCE DRIVE	369-8
330 W. RESOURCE DR.	330 W. RESOURCE DR.	369-8
Not reported	330 W RESOURCE DRIVE	369-8
Not reported	330 RESOURCE DRIVE	369-8
330 RESOURCE DR	330 RESOURCE DR	369-8
330 W. RESOURCE DR.	330 W. RESOURCE DR.	369-8
Not reported	330 W RESOURCE DRIVE	369-8
Not reported	330 RESOURCE DRIVE	369-8
330 W RESOURCE DR	330 W RESOURCE DR	369-8
330 W RESOURCE DR	330 W RESOURCE DR	369-8
330 RESOURCE DR	330 RESOURCE DR	369-8
330 RESOURCE DRIVE	330 RESOURCE DRIVE	369-8
Not reported	330 RESOURCE DRIVE	369-8
330 RESOURCE DRIVE	330 RESOURCE DRIVE	369-8
330 RESOURCE DR	330 RESOURCE DR	369-8
330 W. RESOURCE DR	330 W. RESOURCE DR	369-8
330 W RESOURCE DR	330 W RESOURCE DR	369-8
330 W. RESOURCE DR.	330 W. RESOURCE DR.	369-8
330 RESOURCE DRIVE	330 RESOURCE DRIVE	369-8
Not reported	330 RESOURCE DRIVE	369-8

EXECUTIVE SUMMARY

<u>Site</u>	<u>Address</u>	<u>Map ID</u>
Not reported	330 RESOURCE DRIVE	369-8
330 W. RESOURCE DR.	330 W. RESOURCE DR.	369-8
330 RESOURCE DRIVE	330 RESOURCE DRIVE	369-8
Not reported	330 W RESOURCE DRIVE	369-8
330 W. RESOURCE DR	330 W. RESOURCE DR	369-8
330 W. RESOURCE DR.	330 W. RESOURCE DR.	369-8
Not reported	330 RESOURCE DRIVE	369-8
Not reported	330 RESOURCE DRIVE	369-8
330 W RESOURCE DR	330 W RESOURCE DR	369-8
330 RESOURCE DR	330 RESOURCE DR	369-8
330 RESOURCE DR	330 RESOURCE DR	369-8
330 W. RESOURCE DR.	330 W. RESOURCE DR.	369-8
Not reported	330 RESOURCE DRIVE	369-8
330 W. RESOURCE DR	330 W. RESOURCE DR	369-8
330 W RESOURCE DR	330 W RESOURCE DR	369-8
Not reported	330 RESOURCE DRIVE	369-8
Not reported	330 W RESOURCE DRIVE	369-8
330 W. RESOURCE DR.	330 W. RESOURCE DR.	369-8
Not reported	330 RESOURCE DRIVE	369-8
330 RESOURCE DRIVE	330 RESOURCE DRIVE	369-8
Not reported	330 RESOURCE DRIVE	369-8
Not reported	330 RESOURCE DRIVE	369-8
Not reported	330 W RESOURCE DRIVE	369-8
Not reported	330 WEST RESOURCE DRIVE	369-8
Not reported	330 RESOURCE DRIVE	369-8
330 W. RESOURCE DR.	330 W. RESOURCE DR.	369-8
330 W. RESOURCE DR.	330 W. RESOURCE DR.	369-8
330 W. RESOURCE DR.	330 W. RESOURCE DR.	369-8
330 W RESOURCE DR	330 W RESOURCE DR	369-8
Not reported	330 RESOURCE DRIVE	369-8
Not reported	330 RESOURCE DRIVE	369-8
Not reported	330 RESOURCE DRIVE	369-8
330 RESOURCE DRIVE	330 RESOURCE DRIVE	369-8
330 W. RESOURCE DR.	330 W. RESOURCE DR.	369-8
Not reported	330 RESOURCE DRIVE	369-8
Not reported	330 W RESOURCE DRIVE	369-8
Not reported	330 WEST RESOURCE DRIVE	369-8
Not reported	330 RESOURCE DRIVE	369-8
Not reported	330 RESOURCE DRIVE	369-8
330 W RESOURCE DR	330 W RESOURCE DR	369-8
Not reported	330 W RESOURCE DRIVE	369-8
Not reported	330 RESOURCE DRIVE	369-8
Not reported	330 WEST RESOURCE DRIVE	369-8
Not reported	330 WEST RESOURCE DRIVE	369-8
330 W RESOURCE DR	330 W RESOURCE DR	369-8
Not reported	330 RESOURCE DRIVE	369-8
330 W. RESOURCE DR	330 W. RESOURCE DR	369-8
330 RESOURCE DR	330 RESOURCE DR	369-8
330 RESOURCE DRIVE	330 RESOURCE DRIVE	369-8
330 RESOURCE DR	330 RESOURCE DR	369-8
330 W RESOURCE DR	330 W RESOURCE DR	369-8
330 W RESOURCE DR	330 W RESOURCE DR	369-8
Not reported	330 RESOURCE DRIVE	369-8
Not reported	330 W RESOURCE DRIVE	369-8
Not reported	330 RESOURCE DRIVE	369-8
Not reported	330 W RESOURCE DRIVE	369-8

EXECUTIVE SUMMARY

<u>Site</u>	<u>Address</u>	<u>Map ID</u>
330 W. RESOURCE DR,	330 W. RESOURCE DR,	369-8
Not reported	330 RESOURCE DRIVE	369-8
Not reported	330 RESOURCE DRIVE	369-8
330 W. RESOURCE DR	330 W. RESOURCE DR	369-8
330 RESOURCE DR	330 RESOURCE DR	369-8
330 RESOURCE DR	330 RESOURCE DR	369-8
Not reported	330 W RESOURCE DRIVE	369-8
330 W RESOURCE DR	330 W RESOURCE DR	369-8
330 W. RESOURCE DR.	330 W. RESOURCE DR.	369-8
330 W. RESOURCE DR	330 W. RESOURCE DR	369-8
Not reported	330 RESOURCE DR	369-8
330 RESOURCE DR	330 RESOURCE DR	369-8
330 W RESOURCE DR	330 W RESOURCE DR	369-8
330 W. RESOURCE DR.	330 W. RESOURCE DR.	369-8
Not reported	330 RESOURCE DRIVE	369-8
330 W. RESOURCE DR.	330 W. RESOURCE DR.	369-8
Not reported	330 RESOURCE DR	369-8
330 W. RESOURCE DR	330 W. RESOURCE DR	369-8
330 W. RESOURCE DR	330 W. RESOURCE DR	369-8
330 RESOURCE DR.	330 RESOURCE DR.	369-8
330 W RESOURCE DR	330 W RESOURCE DR	369-8
330 RESOURCE DR	330 RESOURCE DR	369-8
330 W. RESOURCE DR.	330 W. RESOURCE DR.	369-8
330 W. RESOURCE DR	330 W. RESOURCE DR	369-8
330 W. RESOURCE DR.	330 W. RESOURCE DR.	369-8
330 RESOURCE DR	330 RESOURCE DR	369-8
330 W. RESOURCE DR.	330 W. RESOURCE DR.	369-8
330 RESOURCE DRIVE	330 RESOURCE DRIVE	369-8
Not reported	330 RESOURCE DRIVE	369-8
330 W. RESOURCE DR.	330 W. RESOURCE DR.	369-8
Not reported	330 RESOURCE DRIVE	369-8
330 W. RESOURCE DR.	330 W. RESOURCE DR.	369-8
330 W. RESOURCE DR.	330 W. RESOURCE DR.	369-8
Not reported	330 RESOURCE DRIVE	369-8
330 W. RESOURCE DR.	330 W. RESOURCE DR.	369-8
330 W RESOURCE DR	330 W RESOURCE DR	369-8
Not reported	330 RESOURCE DRIVE	369-8
330 RESOURCE DRIVE	330 RESOURCE DRIVE	369-8
330 W. RESOURCE DR.	330 W. RESOURCE DR.	369-8
330 W. RESOURCE DR.	330 W. RESOURCE DR.	369-8
Not reported	330 RESOURCE DRIVE	369-8
330 W. RESOURCE DR.	330 W. RESOURCE DR.	369-8
330 W. RESOURCE DR.	330 W. RESOURCE DR.	369-8
Not reported	330 RESOURCE DRIVE	369-8
Not reported	330 RESOURCE DRIVE	369-8
Not reported	330 RESOURCE DRIVE	369-8
Not reported	330 RESOURCE DRIVE	369-8
Not reported	330 RESOURCE DRIVE	369-8
Not reported	330 RESOURCE DRIVE	369-8
Not reported	330 RESOURCE DRIVE	369-8
Not reported	330 RESOURCE DRIVE	369-8
Not reported	330 RESOURCE DRIVE	369-8
330 RESOURCE DRIVE	330 RESOURCE DRIVE	369-8
Not reported	330 RESOURCE DRIVE	369-8
Not reported	330 RESOURCE DRIVE	369-8

EXECUTIVE SUMMARY

<u>Site</u>	<u>Address</u>	<u>Map ID</u>
Not reported	330 RESOURCE DRIVE	369-8
Not reported	330 RESOURCE DRIVE	369-8
Not reported	330 WEST RESOURCE DR	369-8
Not reported	330 RESOURCE DRIVE	369-8
18651 VON KARMAN AVE	18651 VON KARMAN AVE	369-8
Not reported	330 RESOURCE DRIVE	369-8
Not reported	330 RESOURCE DRIVE	369-8
330 RESOURCE DRIVE	330 RESOURCE DRIVE	369-8
Not reported	330 RESOURCE DRIVE	369-8
Not reported	330 RESOURCE DRIVE	369-8
Not reported	330 RESOURCE DRIVE	369-8
330 RESOURCE DRIVE	330 RESOURCE DRIVE	369-8
330 RESOURCE DRIVE	330 RESOURCE DRIVE	369-8
Not reported	330 RESOURCE DRIVE	369-8
Not reported	330 RESOURCE DR	369-8
330 RESOURCE DRIVE	330 RESOURCE DRIVE	369-8
Not reported	330 RESOURCE DRIVE	369-8
Not reported	330 RESOURCE DRIVE	369-8
Not reported	330 RESOURCE DRIVE	369-8
Not reported	330 RESOURCE DRIVE	369-8
Not reported	330 RESOURCE DRIVE	369-8
Not reported	330 RESOURCE DRIVE	369-8
Not reported	330 RESOURCE DRIVE	369-8
Not reported	330 RESOURCE DRIVE	369-8
330 W RESOURCE DR	330 W RESOURCE DR	369-8
330 RESOURCE DRIVE	330 RESOURCE DRIVE	369-8
Not reported	330 W RESOURCE DR	369-8
Not reported	330 W RESOURCE DR	369-8
330 RESOURCE DRIVE	330 RESOURCE DRIVE	369-8
Not reported	330 RESOURCE DRIVE	369-8
Not reported	330 RESOURCE DRIVE	369-8
Not reported	330 W RESOURCE DR	369-8
Not reported	330 W RESOURCE DRIVE	369-8
330 W. RESOURCE DR.	330 W. RESOURCE DR.	369-8
Not reported	330 RESOURCE DRIVE	369-8
Not reported	330 W RESOURCE DRIVE	369-8
Not reported	330 RESOURCE DRIVE	369-8
Not reported	330 RESOURCE DRIVE	369-8
Not reported	330 RESOURCE DRIVE	369-8
Not reported	330 RESOURCE DRIVE	369-8
Not reported	330 RESOURCE DRIVE	369-8
Not reported	330 RESOURCE DRIVE	369-8
Not reported	330 RESOURCE DRIVE	369-8
Not reported	330 RESOURCE DRIVE	369-8
Not reported	330 RESOURCE DRIVE	369-8
Not reported	330 RESOURCE DRIVE	369-8
Not reported	330 RESOURCE DR	369-8
Not reported	330 RESOURCE DRIVE	369-8
Not reported	330 RESOURCE DR	369-8
Not reported	330 RESOURCE DRIVE	369-8
330 W RESOURCE DR.	330 W RESOURCE DR.	369-8

EXECUTIVE SUMMARY

<u>Site</u>	<u>Address</u>	<u>Map ID</u>
Not reported	330 RESOURCE DRIVE	369-8
Not reported	330 RESOURCE DRIVE	369-8
Not reported	330 RESOURCE DRIVE	369-8
330 W. RESOURCE DR	330 W. RESOURCE DR	369-8
Not reported	330 RESOURCE DRIVE	369-8
Not reported	330 RESOURCE DRIVE	369-8
Not reported	330 RESOURCE DR	369-8
330 RESOURCE DR	330 RESOURCE DR	369-8
330 W. RESOURCE DR	330 W. RESOURCE DR	369-8
Not reported	330 RESOURCE DRIVE	369-8
Not reported	330 RESOURCE DRIVE	369-8
Not reported	330 RESOURCE DRIVE	369-8
Not reported	330 RESOURCE DRIVE	369-8
Not reported	330 RESOURCE DRIVE	369-8
Not reported	330 RESOURCE DRIVE	369-8
330 W. RESOURCE DR	330 W. RESOURCE DR	369-8
Not reported	330 RESOURCE DRIVE	369-8
Not reported	330 RESOURCE DRIVE	369-8
Not reported	330 RESOURCE DRIVE	369-8
Not reported	330 RESOURCE DRIVE	369-8
Not reported	330 RESOURCE DRIVE	369-8
Not reported	330 RESOURCE DR	369-8
Not reported	330 RESOURCE DRIVE	369-8
Not reported	330 RESOURCE DRIVE	369-8
330 W RESOURCE DR.	330 W RESOURCE DR.	369-8
Not reported	330 RESOURCE DRIVE	369-8
330 RESOURCE DR	330 RESOURCE DR	369-8
330 W. RESOURCE DR.	330 W. RESOURCE DR.	369-8
Not reported	330 RESOURCE DRIVE	369-8
330 W. RESOURCE DR	330 W. RESOURCE DR	369-8
Not reported	330 RESOURCE DRIVE	369-8
Not reported	330 RESOURCE DRIVE	369-8
Not reported	330 RESOURCE DRIVE	369-8
330 W. RESOURCE DR	330 W. RESOURCE DR	369-8
Not reported	330 RESOURCE DR	369-8
Not reported	330 RESOURCE DRIVE	369-8
Not reported	330 RESOURCE DRIVE	369-8
Not reported	330 RESOURCE DRIVE	369-8
Not reported	2731 S SECURITY AVE	401-14,15
2985 RUBIDOUX ROAD	2985 RUBIDOUX ROAD	465-13,18
Not reported	2994 RUBIDOUX BLVD	465-18
Not reported	5950 ACORN STREET	671-21
Not reported	4930 VAN BUREN	795-24
Not reported	4930 VAN BUREN	795-24

EXECUTIVE SUMMARY

Department of Transportation, Office of Pipeline Safety Incident and Accident data.

A review of the DOT OPS list, as provided by EDR, and dated 02/14/2008 has revealed that there are 2 DOT OPS sites within the searched area.

<u>Site</u>	<u>Address</u>	<u>Map ID</u>
SOUTHERN CALIFORNIA GAS CO	925 SOUTH 8TH STREET	313-9,10
Not reported	9580 ALTADENA DRIVE	679-20

US BROWNFIELDS: The EPA's listing of Brownfields properties addressed by Cooperative Agreement Recipients and Brownfields properties addressed by Targeted Brownfields Assessments

A review of the US BROWNFIELDS list, as provided by EDR, and dated 04/01/2008 has revealed that there are 29 US BROWNFIELDS sites within the searched area.

<u>Site</u>	<u>Address</u>	<u>Map ID</u>
OLIVE AND RR	293 W. OLIVE STREET	123-5
HANNA AND RR 2	300 BLOCK HANNA STREET	143-4,5
HANNA AND RR 1	300 BLOCK HANNA STREET	143-4,5
MT. VERNON 1	1033 MT. VERNON AVENUE	148-5
MT. VERNON 2	800 BLOCK COLTON AVENUE	148-5
MT. VERNON 4	1000 BLOCK MT. VERNON A	148-5
MT. VERNON 3	800 BLOCK COLTON AVENUE	148-5
MT. VERNON 5	1000 BLOCK MT. VERNON A	148-5
D STREET AND RR	316 W. D STREET	164-4,5
SANTA FE DEPOT	455 N. 6TH STREET	192-4,5
FAIRWAY DR.	300 BLOCK FAIRWAY DRIVE	224-5
VALLEY BLVD.	300 BLOCK E. VALLEY BOU	237-5
CONGRESS	300 BLOCK CONGRESS STRE	314-10
FLORES STREET	900 BLOCK FLORES STREET	327-10
COOLEY RANCH LANDFILL 0163-381	600 BLOCK OF CONGRESS S	340-10
COOLEY RANCH LANDFILL 0275-181	600 BLOCK OF CONGRESS S	340-10
COOLEY RANCH LANDFILL 0275-191	600 BLOCK OF CONGRESS S	340-10
COOLEY RANCH LANDFILL 0275-191	600 BLOCK OF CONGRESS S	340-10
COOLEY RANCH LANDFILL 0163-381	600 BLOCK OF CONGRESS S	340-10
COOLEY RANCH LANDFILL 0275-181	600 BLOCK OF CONGRESS S	340-10
COOLEY RANCH LANDFILL 0163-381	600 BLOCK OF CONGRESS S	340-10
COOLEY RANCH LANDFILL 0163-381	600 BLOCK OF CONGRESS S	340-10
COOLEY RANCH LANDFILL 0163-362	600 BLOCK OF CONGRESS S	340-10
COOLEY RANCH LANDFILL 0275-191	600 BLOCK OF CONGRESS S	340-10
COOLEY RANCH LANDFILL 0276-501	600 BLOCK OF CONGRESS S	340-10
COOLEY RANCH LANDFILL 0276-551	600 BLOCK OF CONGRESS S	340-10
COOLEY RANCH LANDFILL 0163-362	600 BLOCK OF CONGRESS S	340-10
COOLEY RANCH LANDFILL 0163-362	600 BLOCK OF CONGRESS S	340-10
COOLEY RANCH LANDFILL 0163-362	600 BLOCK OF CONGRESS S	340-10

EXECUTIVE SUMMARY

MINES: Mines Master Index File. The source of this database is the Dept. of Labor, Mine Safety and Health Administration.

A review of the MINES list, as provided by EDR, and dated 02/07/2008 has revealed that there are 5 MINES sites within the searched area.

<u>Site</u>	<u>Address</u>	<u>Map ID</u>
ROBERTSON READY MIX, INC.	RIALTO	233-4
CALIFORNIA PORTLAND CEMENT CO.	COLTON QUARRY	267-4
CALIFORNIA PORTLAND CEMENT CO	COLTON PLANT	267-4
E. L. YEARGER CONSTRUCTION	PLANTS A & B	414-14
RIVERSIDE SAND CO		641-20

TRIS: The Toxic Chemical Release Inventory System identifies facilities that release toxic chemicals to the air, water, and land in reportable quantities under SARA Title III, Section 313. The source of this database is the U.S. EPA.

A review of the TRIS list, as provided by EDR, and dated 12/31/2006 has revealed that there are 14 TRIS sites within the searched area.

<u>Site</u>	<u>Address</u>	<u>Map ID</u>
ZIEMAN MANUFACTURING SAN BERNA	120 E CENTRAL	55-6
CONAGRA FOODS INC	2020 STEEL RD	271-6,11
CALIFORNIA PORTLAND CEMENT CO.	695 S RANCHO AVE	296-9
HOLLIDAY ROCK CO. INC.	265 SANTA ANA AVE	307-8
ATLAS PACIFIC CORP	2803 INDUSTRIAL WAY	325-8
DURA TECHNOLOGIES INC	2720 S WILLOW AVE BLDG	337-8
CMC STEEL FABRICATORS INC (DBA	2755 S WILLOW AVE	337-8
TXI RIVERSIDE CEMENT CO CRESTM	1500 RUBIDOUX BLVD	399-14
FLEETWOOD MOTOR HOMES OF CA 30	5300 VIA RICARDO	423-14
DURA COAT PRODUCTS INC.	5361 VIA RICARDO	424-14
FLEETWOOD HOMES OF CALIFORNIA	7007 JURUPA AVE	656-21
VERTIS COMMUNICATIONS	7190 JURUPA AVE	660-21
ROHR INC, A SUBSIDIARY OF GOOD	8200 ARLINGTON AVE	723-23
OWENS CORNING FAWEL	9700 INDIANA AVE	913-27

FTTS: FTTS tracks administrative cases and pesticide enforcement actions and compliance activities related to FIFRA, TSCA and EPCRA (Emergency Planning and Community Right-to-Know Act) over the previous five years. To maintain currency, EDR contacts the Agency on a quarterly basis.

A review of the FTTS list, as provided by EDR, and dated 04/11/2008 has revealed that there are 10 FTTS sites within the searched area.

<u>Site</u>	<u>Address</u>	<u>Map ID</u>
CITY OF COLTON ELECTRIC UTILIT	650 N LA CADENA DR	178-5
HAL KELLY GRAIN & MILLING INC	358 W F ST	183-4
COLTON JOINT UNIFIED SCHOOL DI	1313 W VALLEY BLVD	201-4
DOG SHOW SPECIALTIES	360 E VALLEY BLVD	237-5
CALIFORNIA PORTLAND CEMENT	695 S RANCHO AVE	296-9
E L YEAGER CONSTRUCTION	1995 AQUA MANSA RD	410-14
CERTAINTED CORPORATION	2100 AVALON ST.	417-13, 14
JURUPA JOINT UNIFIED SCHOOL DI	3924 RIVERVIEW DR	510-18

EXECUTIVE SUMMARY

<u>Site</u>	<u>Address</u>	<u>Map ID</u>
SHERMAN INDIAN HIGH SCHOOL	9010 MAGNOLIA AV	843-24
SHERMAN INDIAN HIGH SCHOOL	9010 MAGNOLIA AVE	843-24

HIST FTTS: A complete administrative case listing from the FIFRA/TSCA Tracking System (FTTS) for all ten EPA regions. The information was obtained from the National Compliance Database (NCDB). NCDB supports the implementation of FIFRA (Federal Insecticide, Fungicide, and Rodenticide Act) and TSCA (Toxic Substances Control Act). Some EPA regions are now closing out records. Because of that, and the fact that some EPA regions are not providing EPA Headquarters with updated records, it was decided to create a HIST FTTS database. It included records that may not be included in the newer FTTS database updates. This database is no longer updated.

A review of the HIST FTTS list, as provided by EDR, and dated 10/19/2006 has revealed that there are 10 HIST FTTS sites within the searched area.

<u>Site</u>	<u>Address</u>	<u>Map ID</u>
CITY OF COLTON ELECTRIC UTILIT	650 N LA CADENA DR	178-5
HAL KELLY GRAIN & MILLING INC	358 W F ST	183-4
COLTON JOINT UNIFIED SCHOOL DI	1313 W VALLEY BLVD	201-4
DOG SHOW SPECIALTIES	360 E VALLEY BLVD	237-5
CALIFORNIA PORTLAND CEMENT	695 S RANCHO AVE	296-9
E L YEAGER CONSTRUCTION	1995 AQUA MANSA RD	410-14
CERTAINTED CORPORATION	2100 AVALON ST.	417-13,14
JURUPA JOINT UNIFIED SCHOOL DI	3924 RIVERVIEW DR	510-18
SHERMAN INDIAN HIGH SCHOOL	9010 MAGNOLIA AV	843-24
SHERMAN INDIAN HIGH SCHOOL	9010 MAGNOLIA AVE	843-24

SSTS: Section 7 of the Federal Insecticide, Fungicide and Rodenticide Act, as amended (92 Stat. 829) requires all registered pesticide-producing establishments to submit a report to the Environmental Protection Agency by March 1st each year. Each establishment must report the types and amounts of pesticides, active ingredients and devices being produced, and those having been produced and sold or distributed in the past year.

A review of the SSTS list, as provided by EDR, and dated 12/31/2006 has revealed that there are 2 SSTS sites within the searched area.

<u>Site</u>	<u>Address</u>	<u>Map ID</u>
PRO PACKAGING, INC	2591 S. RIVERSIDE AVE	320-8
B'S POOL SUPPLIES	1691 CONTAINER CIRCLE	403-13,14

ICIS: The Integrated Compliance Information System (ICIS) supports the information needs of the national enforcement and compliance program as well as the unique needs of the National Pollutant Discharge Elimination System (NPDES) program.

A review of the ICIS list, as provided by EDR, and dated 02/28/2008 has revealed that there are 6 ICIS sites within the searched area.

EXECUTIVE SUMMARY

<u>Site</u>	<u>Address</u>	<u>Map ID</u>
UCD ANIMAL HEALTH/FOOD SAFETY	105 W CENTRAL AVE	61-6
SAN BERNARDINO VALLEY MUNICIPALITY	1350 SOUTH E STREET	128-5,6
CITY OF COLTON	160 SOUTH 10TH STREET	266-5
ALLIANCE COLTON - CENTURY SUBS	661 SOUTH COOLEY DRIVE	319-10
ROHR INCORPORATED SUBSIDIARY OF	8200 ARLINGTON AVENUE	723-23
W-H TANKLINES (CORONA)	3010 JOSHUA TREE ROAD	907-27

PADS: The PCB Activity Database identifies generators, transporters, commercial storers and/or brokers and disposers of PCBs who are required to notify the United States Environmental Protection Agency of such activities. The source of this database is the U.S. EPA.

A review of the PADS list, as provided by EDR, and dated 12/04/2007 has revealed that there are 2 PADS sites within the searched area.

<u>Site</u>	<u>Address</u>	<u>Map ID</u>
HAZ MAT TRANS INC	230 E DUMAS ST	118-6
COLTON CITY OF ELECTRIC DEPT	150 S 10TH	266-5

FINDS: The Facility Index System contains both facility information and "pointers" to other sources of information that contain more detail. These include: RCRIS; Permit Compliance System (PCS); Aerometric Information Retrieval System (AIRS); FATES (FIFRA [Federal Insecticide Fungicide Rodenticide Act] and TSCA Enforcement System, FTTS [FIFRA/TSCA Tracking System]; CERCLIS; DOCKET (Enforcement Docket used to manage and track information on civil judicial enforcement cases for all environmental statutes); Federal Underground Injection Control (FURS); Federal Reporting Data System (FRDS); Surface Impoundments (SIA); TSCA Chemicals in Commerce Information System (CICS); PADS; RCRA-J (medical waste transporters/disposers); TRIS; and TSCA. The source of this database is the U.S. EPA/NTIS.

A review of the FINDS list, as provided by EDR, and dated 04/03/2008 has revealed that there are 324 FINDS sites within the searched area.

<u>Site</u>	<u>Address</u>	<u>Map ID</u>
ARROWHEAD CARBURETOR	427 S ARROWHEAD	1-2
TERMINIX	440 S. SIERRA WAY	5-2
BERDOO COLOR WORKS	449 S SIERRA WAY	5-2
CHARTER LEASING	265 W MILL ST	8-2
BURBANK ELEMENTARY	198 W. MILL ST.	10-2
TOLER AUTO BODY	179 W MILL ST	10-2
R&R MACHINE PRODUCTS INCORPORATED	760 WEST MILL STREET	12-1
BARSTOW MIDDLE	500 SOUTH G ST.	23-1
CHAPARRAL CYCLE	555 SOUTH H ST	24-1
STATE OF CALIFORNIA DOT	580 S H STREET	24-1
AUTOZONE #4003	566 INLAND CENTER DRIVE	26-1
KRAGEN AUTO PARTS #1713	570 S E ST	27-1,2
ACCENT FURNITURE INCORPORATED	600 SOUTH G STREET	30-1
BEYOND SIGNS AND GRAPHICS	650 S E ST STE A	33-1,2
SEARS - SAN BERNARDINO #1398	100 INLAND CENTER	36-1,5
AB DICK CO	673 S WATERMAN AVE	38-2,6
AVALON SHUTTERS, INC	725 S LUGO AVE	40-2,6
AMERICAN CONTRACTING SERV INC	731 S LUGO ST	40-2,6
UNITED PARCEL SERVICE SB	784 S LUGO	40-6

EXECUTIVE SUMMARY

Site	Address	Map ID
GOODYEAR	774 S E ST	43-1,2,5,6
STATE OF CALIFORNIA D O T	740 S H STREET	44-1,5
KITS CAMERAS 1 HOUR NO 23	418 INLAND CTR	50-5
EXPRESSLY PORTRAITS INC	INLAND CENTER UNIT 154	53-5
ZIEMAN MANUFACTURING CO	120 E CENTRAL AVE	55-6
MCCRAY RACING	194 E CENTRAL	57-6
URBITA ELEMENTARY	771 SOUTH J ST.	59-5
STEPHEN PASSY AND ASSOCIATES I	175 W CENTRAL AVE	61-6
CAHFS-SBDO (C/O EH&S)	105 W CENTRAL AVE	61-6
UCD ANIMAL HEALTH/FOOD SAFETY	105 W CENTRAL AVE	61-6
WEST COAST STORM INC	654 S LINCOLN AVE	63-6
U-HAUL COMPANY OF CALIFORNIA	891 S ARROWHEAD	69-6
SAN BERNARDINO REPAIR EQUIP SR	891 S ARROWHEAD	69-6
HUB CONSTRUCTION SPECIALTIES I	989 SOUTH I ST	74-5
EMPIRE CERTIF COLLISION PARTS	939 S. ARROWHEAD AVENUE	75-6
ASSOCIATED TRUCK PARTS	199 W HILLCREST	77-6
FRANKLIN PRESS	1001 S ARROWHEAD AVE	81-6
INLAND EMPIRE DODGE	1100 SOUTH ST	84-5,6
MOSS BROS INC DBA MOSS BROS DO	1100 S E STREET	84-5,6
FIRESTONE STORE #2262	1144 S E ST	84-5,6
MOSS BROTHERS FORD INC	411 LAUREL AVE	86-5
QUALITY AUTOMOTIVE	1321 N MT VERNON AVE	99-5
SHELL SERVICE STATION	505 ORANGE SHOW	103-6
CHEVRON STATION NO 99125	1198 S E ST	104-5,6
TESORO GASOLINE FED MART SAN B	499 ORANGE SHOW RD	104-5,6
WILLIAMS FURNACE COMPANY COOLE	225 ACACIA STREET	110-4,5
ALICE BIRNEY ELEMENTARY SCHOOL	1050 EAST OLIVE ST	111-5
HAZ MAT TRANS INC	230 E DUMAS ST	118-6
GRANT (ULYSSES) ELEMENTARY	550 W. OLIVE ST.	119-4
ABRAHAM LINCOLN ELEMENTARY SCH	444 EAST OLIVE ST	120-5
SAN BERNARDINO W.T.P	299 BLOOD BANK RD	122-6
USPS POST OFFICE VMF	1341 SOUTH EAST STREET	128-5,6
SAN BERNARDINO VALLEY MUNICIPA	1350 SOUTH E STREET	128-5,6
MAZDA OF SAN BERNARDINO	1388 SOUTH E STREET	135-5,6
FRAZEE PAINT	1408 S E ST	135-5,6
CENTER CHEVROLET	1355 SOUTH "E" ST	135-5,6
MAACO AUTO PAINTING & BODY WOR	1364 SO CAMINO REAL SUI	139-5
KENNEDY CADILLAC INC	1400 S CAMINO REAL	139-5
J P TECHNOLOGIES INC	1430 COOLEY CT	140-6
INLAND VALLEY PONTIAC GMC BUIC	1411 SOUTH E STREET	152-5,6
DALE JONES PHOTOGRAPHY	915 W C ST	153-4
GOLDEN L OIL CO	850 WEST C ST	155-4
CHUCK OBERSHAW TOYOTA	765 W SHOWCASE DR	156-5
SAN BERNARDINO MITSUBISHI	645 AUTO CENTER DRIVE	161-5
TOM FLORES HYUNDAI	650 AUTO CENTER DRIVE	161-5
VOLVO OF SAN BERNARDINO	785 W SHOWCASE DR S	161-5
PLANET NISSAN	735 S SHOWCASE DR	176-5
WASHINGTON HIGH (ALTER.)	900 E. C ST.	177-5
CITY OF COLTON ELECTRIC UTILIT	650 N LA CADENA DR	178-5
HAL KELLY GRAIN & MILLING INC	358 W F ST	183-4
FREEWAY LINCOLN MERCURY INC	1600 S CAMINO REAL	186-5
SLOVER MOUNTAIN HIGH (CONT.)	325 HERMOSA AVE.	187-4
SANTA FE DEPOT	455 N. 6TH STREET	192-4,5
PACIFIC BELL	433 N LA CADENA DR	198-5
AMERICAN THERMAL GUARD	388 N 6TH ST	199-4,5
CIRCLE K STORE #627	990 VALLEY BLVD	206-4

EXECUTIVE SUMMARY

Site	Address	Map ID
PRESTIGE STATIONS INC NO 0781	792 W VALLEY BLVD	213-4
COLTON HIGH	777 W. VALLEY BLVD.	213-4
SCOOTER WORLD RACING	1680 S CAMINO REAL #A1	214-5
CITY OF COLTON	344 N 10TH ST	215-5
PRESSTEEL CO	345 WEST H ST.	216-4,5
INDIAN KNOLL MACHINE SHOP	266 N VALLEY BLVD	223-4,5
COMPUTERIZED DIAGNOSTIC IMAGIN	1884 BUSINESS CENTER DR	228-6
DOG SHOW SPECIALTIES	360 E VALLEY BLVD	237-5
BUDGET TRUCK RENTAL COLTON	363 E VALLEY BLVD	237-5
COLTON RADIATOR & AIR COND INC	455 E VALLEY BL	237-5
4 WEST 4X4	643 E VALLEY	239-5
SHELL SERVICE STATION	1930 S WATERMAN AVE	242-6
JOSHUA TREE DISPOSAL SITE	222 W. HOSPITALITY LN,	246-6
COLTON TRUCK TERMINAL GARAGE	863 E. VALLEY BLVD.	249-5
HOSPITALITY CLEANERS	2009 S DINERS CT	250-6
DEWEY PEST CONTROL	154 S MT VERNON DRIVE	258-5
DIETERICH INTL TRUCKS	2200 E STEEL RD	260-6
CHEVRON STATION 92786	24910 W REDLANDS AVE	261-6
GATX RAIL	20878 SLOVER STREET	263-4
COLTON CITY OF ELECTRIC DEPT	150 S 10TH	266-5
CITY OF COLTON	160 SOUTH 10TH STREET	266-5
LAMONK PROPERTY	1602 STEEL ROAD	268-5
CONAGRA FOODS INC	2020 EAST STEEL ROAD	271-6,11
AL S GARDEN ART INC	425 S RANCHO	272-4,9
CIRCLE K STORE #555	371 S LA CADENA AVE	275-4,5,9,10
OMEGA HWT	500 S RANCHO SUITE F	277-4,9
PACIFIC RAIL SALE PARCEL	785 EAST M STREET	279-5,10
OMEGA HWT	585 BIRCH CT UNIT A	282-4,9
HOBAR PUBLISHING	510 BIRCH CT	283-9
BLACK DIAMOND MACHINE AND REPA	234 E O	286-10
BRITHINEE ELECTRIC	620 S RANCHO	288-9
DIETRICH INDUSTRIES INC	2001 COOLEY DR	289-10,11
ASHLEY FURNITURE	1601 DRIVERS WORLD PKWY	292-10
AMAZON ENVIRONMENTAL INC	695 S RANCHO AVE	296-9
DESERET INDUSTRIES	725 SO LACADENA DR	299-9
MISSION PRINTING	795 VIA LATA	303-10
EXPO 601	1080 S MT VERNON	304-10
ECOLOGY AUTO PARTS	221 E. SANTA ANA AVE.	307-8
HOLLIDAY ROCK CO. INC.	265 SANTA ANA AVE.	307-8
CALTRANS COLTON MAINT STATION	309 CONGRESS ST	309-10
C H J MATERIALS LABORATORY	1355 E COOLEY DR	312-10
SUD CHEMIE PERFORMANCE PACKAGI	926 S 8TH ST	313-9,10
EAST VALLEY COMMUNITY DAY	1060 EAST COOLEY DR.	316-10
DEL MAR ANALYTICAL	1014 E COOLEY DR STE A	318-10
ALLIANCE COLTON - CENTURY SUBS	661 SOUTH COOLEY DRIVE	319-10
PUREENERGY OPERATING SERVICES,	661 S COOLEY DR	319-10
WADCO INDUSTRIES INC	2625 S WILLOW AVE	323-8
HERMAN WEISSKER INC	2631 SOUTH RIVERSIDE AV	325-8
HERMAN WEISAKER CORP	2631 S RIVERSIDE AVE	325-8
ATLAS PACIFIC CORP	2803 INDUSTRIAL DR	325-8
HERMAN WEISSKER INC	2820 INDUSTRIAL DR	325-8
RIALTO CITY	501 E SANTA ANA AV	329-8,9
RIALTO WASTEWATER TREATMENT PL	501 EAST SANTA ANA AVEN	329-8,9
ASHLAND CHEMICAL CO	291 WEST ADAMS STREET	336-9
WHITTAKER CORP COATINGS & CHEM	1231 S LINCOLN ST	336-9
DURA TECHNOLOGIES INC	2720 S WILLOW AVENUE BD	337-8

EXECUTIVE SUMMARY

<u>Site</u>	<u>Address</u>	<u>Map ID</u>
CMC STEEL FABRICATORS INC (DBA	2755 S WILLOW AVE	337-8
CITY OF COLTON WATER RECLAMATI	1201 SOUTH RANCHO AVENU	339-9
COUNTY CLUB FLEET BODY & PAINT	1203 SO RANCHO AVE	339-9
HYDRO CONDUIT CORP	1205 S RANCHO AVE	339-9
PACIFIC TANK LINES INC	2801 S RIVERSIDE AVE	342-8
PERFORMANCE PIPE	1280 JEFFERSON LN	343-9,10
GRIFFIN WHEEL DUMP	1280 JEFFERSON STREET	343-9,10
LAP EXPRESS INC	19597 JURUPA AVE	345-8
COURVILLE TRANSP	19598 JURUPA AVE	345-8
MCCLEANERS	1000 E WASHINGTON ST	347-10
COLTON SANITARY LANDFILL	850 TROPICA RANCHO ROAD	350-9
COLTON REFUSE DISPOSAL SITE	850 TROPICA RANCHO ROAD	350-9
ENGINEERED FIBERGLASS INC	3122 SOUTH RIVERSIDE	357-8
COLTON/SAN BERNADINO STP, RIX	1990 AGUA MANSA ROAD	358-8
TAKE-A-PART AUTO WRECKING	501 TROPICO RANCHO RD	359-9
SAN BERNARDINO CO- SOLID WASTE	850 TROPICA RANCH RD	362-9
FED EX GROUND	330 W RESOURCE DR	364-8
EI COLTON, LLC	2040 AQUA MANSA RD	365-8
SAN BERNARDINO CO LDFL	LA CADENA & TROPICO RAN	367-9
FEDEX GROUND	330 RESOURCE DRIVE	369-8
HOME DEPOT NO HD 5984	315 W RESOURCE DR	369-8
SHELL OIL CO COLTON PLANT	10707 RIVERSIDE AVE	373-8
A Z BUS SALES	1900 RIVERSIDE AVE	375-8
ADVANCE COLLISION	12073 CEDAR AVE	382-7
U S EXPRESS ENT	2200 S RIVERSIDE AVE	383-8
PACIFIC TRACTOR AND EQUIP	12151 RIVERSIDE	390-14
CAN FIBRE	1755 BROWN AVE	398-14
RIVERSIDE CEMENT CO CRESTMORE	1500 RUBIDOUX BLVD	399-14
KCB OIL	2671 SECURITY AVENUE	401-14,15
INLAND EMPIRE COMPOSTING, SODE	1951 WEST KEY STREET	407-14
SCOTT BUILDING MATERIALS	2042 KEY STREET	407-14
FERRELLGAS LP DBA BLUE RHINO O	1750 AGUA MANSA RD	408-14
VARNER CONSTRUCTION	1893 BROWN AVE	409-14
E L YEAGER CONSTRUCTION	1995 AQUA MANSA RD	410-14
BURTEC WASTE INDUSTRIES INC	1850 ASUA MANSA RD	410-14
FLEETWOOD TRAVEL TRAILERS OF C	6001 20TH ST.	413-13,14
RYDER TRUCK RENTAL	5880 20TH ST	417-13,14
CERTAINTED CORPORATION	2100 AVALON ST.	417-13,14
RIVERSIDE CONSTRUCTION COMPANY	111 N MAIN ST	418-14
ECCO EQUIPMENT	2195 VANDELL RD	421-13
DURA COAT PRODUCTS, INC	5361 VIA RICARDO	424-14
WALKER EVANS GOODYEAR	2304 FLEETWOOD	426-14
SIERRA PACIFIC ELEC INC	2542 AVALON ST	428-13
INLAND CONCRETE ENTERPRISES	2434 RUBIDOUX BLVD	430-13,14
POUK AND STEINLE INC	2520 RUBIDOUX	431-13,14
CRESTMORE RD	2350 HALL AVE	432-14
ZEAKS DESIGNS INC	2365 HALL AVE	432-14
SIERRA ALUMINUM COMPANY	2345 FLEETWOOD DRIVE	434-14
FLEETWOOD MOTOR HOMES CALIF, I	2350 FLEETWOOD DRIVE	435-14
ADAMS KART TRACK	5292 BELL AVE	443-14
C PAR	2810 RUBIDOUX BLVD	448-13
EJAY COMPONENTS INC	6471 MISSION BLVD	450-12
SPARTAN CLEAN UP	1890 MARKET ST	451-14
RIVERSIDE COUNTY WASTE MANAGEM	2700 HALL AVENUE	454-13,14
EZ SERVE STATION	6310 MISSION BLVD	463-12,13,17,18
MISSION MIDDLE	5961 MUSTANG LANE	467-18

EXECUTIVE SUMMARY

<u>Site</u>	<u>Address</u>	<u>Map ID</u>
LUKES TRANSMISSION	6133 MISSION	471-18
ARTS BODY SHOP	6105 MISSION ST	471-18
RUSTIC LANE ELEMENTARY	6420 RUSTIC LANE	478-17
STEPS COMMUNITY DAY	4041 PACIFIC AVE.	490-18
RUBIDOUX RED PHOSPHOROUS	4193 SUNNY SAGE AVENUE	491-17
MULTI FAMILY BUILDERS	5875 MISSION BOULEVARD	493-18
MONITORING STATION	5888 MISSION BLVD	493-18
RUSTYS BUGS	5840 MISSION BLVD	497-18
RUBIDOUX COMMUNITY SD	3590 RUBIDOUX BLVD	505-18
ANDER MFG CO	3715 AVALON ST	507-18
JURUPA UNIFIED SCHOOL DISTRICT	4250 OPAL ST	509-17
RUBIDOUX HIGH	4250 OPAL ST.	509-17
RIO VISTA HIGH (CONT.)	4250 OPAL ST.	509-17
JURUPA JOINT UNIFIED SCHOOL DI	3924 RIVERVIEW DR	510-18
WEST RIVERSIDE ELEMENTARY	3972 RIVERVIEW DR.	510-18
LYBARGER GARAGE	3742 RUBIDOUX BLVD	514-18
INA ARBUCKLE ELEMENTARY	3600 PACKARD AVE.	517-18
AUTOZONE #5580	5623 MISSION	520-18
INDIAN HILLS TRUCK AND AUTO	4170 RIVERVIEW DR	522-18
EL RANCHO CLEANERS	5567 MISSION BLVD	525-18
WOODSTRIP SHOP	5522 MISSION BLVD	525-18
VEGAS MUFFLER & RADIATOR	5451 MISSION BLVD	534-18
RUBIDOUX RADIATOR	5313 MISSION BLVD	552-18
PACIFIC AVENUE ELEMENTARY	6110 45TH ST.	553-17, 18
POLY FIBER AIRCRAFT COATING	4343 FORT DR	558-18
MO PAR ENT	4337 RIVERVIEW	561-18
FLABOB	4130 MENNES AVENUE	563-18
WAYNE IMMELL TRUCKING	5855 VISTA DEL CABALLER	575-17
SHELL SERVICE STATION	6100 CLAY	588-20
SCHER TIRE INC #24 DBA GOODYEA	6072 CAMINO REAL	590-21
PERALTA ELEMENTARY	6450 PERALTA PLACE	593-21
CIRCLE K STORE NUMBER 339	8899 LIMONITE AVENUE	599-20
INDIAN HILLS ELEMENTARY	7750 LINARES AVE.	603-21
RIVERSIDE MEDICAL CLINIC P S L	6250 CLAY ST	605-20
UNITED CONCRETE PIPE CORP	6501 CLAY ST	631-20
CAL STEEL PRESSURE PIPE	6501 CLAY ST	631-20
WESTERN METAL LATH	6510 GENERAL DR	638-20
TORO CO	5825 JASMINE ST	643-21
TRIPLE H FOOD PROCESSORS, INC.	5821 WILDERNESS AVE.	645-21
POLYMER BUILDING SYSTEMS INC	6918 GAGE ST	646-21
HORIZON COACH	6727 COLUMBUS	646-21
MAACO AUTO PAINTING AND COLLIS	5925 PAYTON AVENUE	648-21
EAGLE POLYISO	6942 ED PERKIC ST	649-21
KOLMAR LABORATORIES INC	5950 WILDERNESS AVE	651-21
PRUDENTIAL OVERALL SUPPLY COMP	6997 JURUPA AVE	656-21
NATIONAL ENVIROMENTAL	7000 JURUPA AVE	656-21
SUPERFORM USA INC	6825 JURUPA AVENUE	657-21
DOW JONES & CO	6900 JURUPA AVE	658-21
PACIFIC TEXTURING	7101 JURUPA AVE NO 23	659-21
VERTIS INC	7190 JURUPA AVENUE	660-21
CITY OF RIVERSIDE PUBLIC UTILI	JURUPA & PAYTON	660-21
ROJI CORP DBA BEST BUY BANNER	7400 JURUPA AVE	664-20,21
A P R	7545 JURUPA AVE UNIT F	666-20
RIVERSIDE CITY WATER QUALITY	5950 ACORN ST	671-21
RIVERSIDE AGRICULTURAL PARK	7020 CREST AVENUE	672-20
FLEXSTEEL INDUSTRIES INCORPORA	7227 CENTRAL AVENUE	675-21

EXECUTIVE SUMMARY

Site	Address	Map ID
METAL CONTAINER CORP	7155 CENTRAL AVENUE	676-21
HARMON INDUSTRIES	7337 CENTRAL AVE	678-20,21
HORIZON COACH INC	6901 CENTRAL AVE	681-21
DANIELS CREATIONS	6690 VAN BUREN BLVD	697-21,24
AMAZON ENVIRONMENTAL INC	6688 DOOLITTLE AVE	699-20,23
MASTERS AUTO REPAIR	6607 DOOLITTLE STE B	704-23,24
NORTE VISTA HIGH	6585 CREST AVE.	707-23
TERRACE ELEMENTARY	6601 RUTLAND AVE.	711-23
TINOS AUTO REPAIR	9000 ARLINGTON AVE STE	721-23
ROHR INC, A SUBSIDIARY OF GOOD	8200 ARLINGTON AVE	723-23
ECONO FIRESTONE AND TIRE CENTE	7445 ARLINGTON AVE	727-24
EZ LUBE #116	7437 ARLINGTON AVE	727-24
HARVEST CHRISTIAN SCHOOL	6115 ARLINGTON AVE	728-24
KRAGEN AUTO PARTS #1015	6160 ARLINGTON AVE	728-24
PERFORMANCE BY PAUL	7123 ARLINGTON	730-24
MENDOCINO FOREST PRODUCTS CO	7145 ARLINGTON AVE	730-24
ANDREWS ENGINEERING	7117 ARLINGTON AVE NO	730-24
DAVES WHEEL ALIGNMENT	6859 ARLINGTON AVE	733-24
HYDRO FORCE INC	6260 RUTLAND AVE STE A7	737-23
MERX METALS INC	6260 RUTLAND UNIT A4	737-23
INLAND EMPIRE DRY CLEANERS	6266 VAN BUREN BLVD	739-24
R B M CONSTRUCTION	6227 RUTLAND AVE	740-23
PALM SPRINGS OIL #14	6002 VAN BUREN AVE	745-24
ATLAS COVERALL INC	7633 CYPRESS AVE	751-23,24
HAMBLIN S BODY AND PAINT SHOP	7590 CYPRESS AVENUE	753-24
TERRY NORTHCUTT TRUCKING	8493 BRUNSWICK AVE	754-24
ARLANZA ELEMENTARY	5891 RUTLAND AVE.	760-23
QUALITY CLEANERS	4850 JACKSON	764-24
WINSTON TIRE NO 133	5640 VAN BUREN BLVD	771-24
GOODYEAR TIRE CO	5520 VAN BUREN BLVD	778-24
NORTHCUTT TRUCKING	4435 SALERNO DR	779-24
JACKSON ELEMENTARY	4585 JACKSON ST.	785-24
FOOTHILL ELEMENTARY	8230 WELLS AVE.	793-23
EXXON MOBIL OIL COP 18D8H	8690 CALIFORNIA	794-24
ARCO FACILITY NO 09710	4930 VAN BUREN	795-24
SHELL SERVICE STATION - 135824	4890 VAN BUREN/WELLS	795-24
MONROE ELEMENTARY	8535 GARFIELD AVE.	798-24
HIGHLANDER CLEANERS	3566 ADAMS	824-25
SHELL SERVICE STATION	3502 ADAMS	824-25
SUNSHINE SPECIAL EDUCATION	9390 CALIFORNIA AVE.	833-24
TONYS EXXON	9485 CALIFORNIA	834-24
AUTOZONE #5573	4195 VAN BUREN BLVD.	834-24
VP RIVERSIDE INVESTMENTS INC	4196 VAN BUREN BLVD	834-24
CHEMAWA MIDDLE	8830 MAGNOLIA AVE.	835-24
EXXON MOBIL OIL CORPORATION	3399 ADAMS STREET	838-25
ADAMS SERVICE CENTER INC.	3399 ADAMS ST	838-25
RIVERSIDE METRO AUTO GROUP L L	8330 INDIANA AVENUE	838-25
PACIFIC BELL	3850 JACKSON ST	841-24
LEXUS OF RIVERSIDE	3150 ADAMS ST	842-25,28
WALTERS AUTO SALES AND SERVICE	3150 AUTO CENTER DR	842-25,28
SHERMAN INDIAN HIGH SCHOOL	9010 MAGNOLIA AV	843-24
RIVERSIDE MEDICAL CLINIC P S L	9041 MAGNOLIA AVE	843-24,27
WALTERS MERCEDES PORSCHE	3210 ADAMS ST AUTO CENT	844-25,28
TOYOTA OF RIVERSIDE	8423 INDIANA AVE	845-25,28
PACIFIC BELL	9129 MAGNOLIA AVE	850-24,27
BUD S TIRE AND WHEEL, INC.	8651 INDIANA AVE	856-27

EXECUTIVE SUMMARY

<u>Site</u>	<u>Address</u>	<u>Map ID</u>
RIVERSIDE TRANSMISSION	8651 INDIANA	856-27
LIBERTY ELEMENTARY	9631 HAYES ST.	870-27
EXXONMOBIL OIL CORPORATION 178	9505 MAGNOLIA AVE	873-27
AIR BRUSH COMPANY INC	3743 TAFT ST	886-27
HAWTHORNE ELEMENTARY	9174 INDIANA AVE.	888-27
CAMPBELL AND SON TRANSPORTATIO	2922 MONROE STREET	892-28
HAZ MAT INC	9359 NARNIA DR	897-27
CHEVRON STATION NO 94702	3476 VAN BUREN BLVD	900-27
TEXACO SERVICE STATION 121145	3483 VAN BUREN	900-27
ARCO FACILITY NO 09711	3399 VAN BUREN	900-27
BOURNS MEDICAL SYSTS INC	9335 DOUGLAS	901-27
SHERWIN-WILLIAMS CO THE	3280 CALL DR	903-27
CHAVEZ AUTO REPAIR	3265 VAN BUREN BLVD UNI	906-27
BROOKHURST MILL	3315 VAN BUREN AVE	906-27
W-H TANKLINES (CORONA)	3010 JOSHUA TREE ROAD	907-27
RIVERSIDE UNIFIED SCHOOL DISTR	2951 JACKSON STREET	910-27
ARLINGTON HIGH SCHOOL	2951 JACKSON ST.	910-27
AMERICAN INDEPENDENT	3265 VAN BUREN	912-27
RAMONA AUTO SERVICES, INC.	3255 VAN BUREN BLVD	912-27
CUSTOM LINE AUTO BODY	3211 VAN BUREN BLVD	912-27
OWENS CORNING FABWEL	9700 INDIANA AVE	913-27
ENVIRONMENTAL MANAGEMENT TECHN	9663 RUDICILL ST	918-27
CHRYSTAL CLEANERS	2995 VAN BUREN BLVD UNI	922-27
FLEETWOOD ENTERPRISES INCORPOR	3125 MYERS STREET	925-27
BARTLEY S TRUCKING	2295 MONROE ST	927-28

RAATS: The RCRA Administration Action Tracking System contains records based on enforcement actions issued under RCRA and pertaining to major violators. It includes administrative and civil actions brought by the United States Environmental Protection Agency. The source of this database is the U.S. EPA.

A review of the RAATS list, as provided by EDR, and dated 04/17/1995 has revealed that there is 1 RAATS site within the searched area.

<u>Site</u>	<u>Address</u>	<u>Map ID</u>
ASHLAND CHEMICAL CO	291 WEST ADAMS STREET	336-9

STATE AND LOCAL RECORDS

HIST Cal-Sites: Formerly known as ASPIS, this database contains both known and potential hazardous substance sites. The source is the California Department of Toxic Substance Control. No longer updated by the state agency. It has been replaced by ENVIROSTOR.

A review of the HIST Cal-Sites list, as provided by EDR, and dated 08/08/2005 has revealed that there is 1 HIST Cal-Sites site within the searched area.

<u>Site</u>	<u>Address</u>	<u>Map ID</u>
CERTAINTED, RIVERSIDE	2100 AVALON ST	417-13,14

EXECUTIVE SUMMARY

SCH: This category contains proposed and existing school sites that are being evaluated by DTSC for possible hazardous materials contamination. In some cases, these properties may be listed in the CalSites category. depending on the level of threat to public health and safety or the. environment they pose.

A review of the SCH list, as provided by EDR, and dated 05/27/2008 has revealed that there are 4 SCH sites within the searched area.

<u>Site</u>	<u>Address</u>	<u>Map ID</u>
BURBANK ELEMENTARY	198 WEST MILL STREET	10-2
PROPOSED K-8, #1	2950 WALLACE STREET	480-18,19
INTERMEDIATE SCHOOL NO. 4	HUDSON STREET/LIMONITE	602-20
REGIONAL LEARNING CENTER	ARLINGTON AVENUE/MURRAY	731-24

SWF/LF: The Solid Waste Facilities/Landfill Sites records typically contain an inventory of solid waste disposal facilities or landfills in a particular state. The data come from the Integrated Waste Management Board's Solid Waste Information System (SWIS) database.

A review of the SWF/LF list, as provided by EDR, and dated 06/09/2008 has revealed that there are 11 SWF/LF sites within the searched area.

<u>Site</u>	<u>Address</u>	<u>Map ID</u>
WATERMAN LANDFILL	NE OF INTERSECTION OF W	147-6
BLACKLAND PROPERTIES SITE	NE OF WATERMAN AVE AND	195-6
INLAND REGIONAL MRF & TS	2059 EAST STEEL ROAD	271-6
HOLLIDAY TRUCKING INC	249 EAST SANTA ANA AVEN	307-8
COLTON SANITARY LANDFILL	850 TROPICA RANCHO ROAD	350-9
COOLEY RANCH DISPOSAL SITE	SW OF MT. VERNON AVE.,	363-9,10
AGUINAGA COMPANY, INC.	2046 AGUA MANSA ROAD	365-8
RIOS RECYCLING	1755 BROWN AVENUE	400-14
ROBERT A NELSON TRANSFER STATI	1830 AGUA MANSA RD	410-14
WEST RIVERSIDE SANITARY LANDFI	NORTH OF HWY.60, HALL A	468-18
BELLTOWN I	NORTH OF HWY 60 ON HALL	468-18

CA WDS: California Water Resources Control Board - Waste Discharge System.

A review of the CA WDS list, as provided by EDR, and dated 06/19/2007 has revealed that there are 76 CA WDS sites within the searched area.

<u>Site</u>	<u>Address</u>	<u>Map ID</u>
RELATED METAL FABRICATION INC	439 S STODDARD AVE	7-1,2
COTT BEVERAGES USA INC	499 E MILL ST	20-2
ZIEMAN MFG. CO.	120 E CENTRAL AVE	55-6
GW CLEANUP-WELLHEAD RAUB#2	595 ORANGE SHOW ROAD	102-6
GREENWASTE SAN BERNARDINO	595 E ORANGE SHOW RD	102-6
WILLIAMS FURNACE COMPANY COOLE	225 ACACIA STREET	110-4,5
CI-WATER RECLAMATION FCTY	399 CHANDLER PL	121-6
STPSAN BERNARDINO	299 CHANDLER PL	122-6
STPSAN BERNARDINO	299 CHANDLER PL	122-6
INLAND VALLEY PONTIAC GMC	1411 S E ST	152-5,6
TRANS	451 N 3RD ST	185-4
MCP	455 N 6TH ST	192-4,5
BRINE FAC,COLTON		265-4

EXECUTIVE SUMMARY

Site	Address	Map ID
INLAND REG MATERIAL RECOV	2059 N STEEL RD	271-6
CONAGRA FOODS INC	2020 E STEEL RD	271-6,11
COLTON FACILITY	695 RANCHO AVE	274-4,9
COLTON IRON & METAL COMPANY	790 EAST M ST.	279-5,10
PACIFIC RAIL SALE PARCEL	785 EAST M STREET	279-5,10
DIETRICH IND INC	2001 E COOLEY DR	289-10,11
STORM COLTON	695 S RANCHO AVE	296-9
STORMRIALTO	200 SANTA ANA AVE	307-8
HOLLIDAY ROCK COLTON PLANT 4	249 E SANTA ANA AVE	307-8
LANDFILL, RIALTO	SANTA ANA AVENUE	308-8
CENTURY ENERGY FACILITY	661 S COOLEY DR	319-10
MACCO CONSTRUCTORS, INC.	151 S FOGG ST	322-9,10
MOTOR CARGO INC	2650 S WILLOW AVE	323-8
WST MGT PORTABLE SERV	2655 SOUTH RIVERSIDE DR	325-8
VAN DYK OIL COMPANY, INC.	2756 S RIVERSIDE AVE	325-8
ATLAS PACIFIC CORP	2803 INDUSTRIAL DR	325-8
RUBY METALS INC	2805 S INDUSTRIAL DR	325-8
STP	501 E SANTA ANA AVE	329-8,9
RANCHO READY MIX	1150 S RANCHO AVE	334-9
SDA	1200 LINCOLN ST	336-9
COLTON WATER QUALITY CONTROL P	1201 S RANCHO RD	339-9
HYDRO CONDUIT CORPORATION-COLT	1205 S RANCHO AVE	339-9
PACIFIC TANK LINES INC	2801 S RIVERSIDE AVE	342-8
PERFORMANCE PIPE	1280 JEFFERSON LN	343-9,10
SAN BERNARDINO COUNTY SOLID WA	850 TROPICA RANCHO RD	350-9
COLTON/SAN BERNADINO STP, RIX	1990 AGUA MANSA ROAD	358-8
EZ MIX INC	3355 S INDUSTRIAL DR	366-8
FEDEX GROUND	330 W RESOURCE DR	369-8
VAN DYK OIL INC	1800 S RIVERSIDE AVE	375-8
DEWATERINGCOLTON-RIVERSIDE AV	2200 S RIVERSIDE AVE	383-8
TRUCK WASHCOLTON	12082 S RIVERSIDE AVE	388-8,14
RIVERSIDE CEMENT	1500 RUBIDOUX BLVD	399-14
CANFIBER OF RIVERSIDE INC	1755 BROWN AVE	400-14
WMB TRANSPORTATION	2001 W KEY ST	407-14
E L YEAGER CONSTRUCTION CO	1995 AGUA MANSA RD	410-14
TRICO DISPOSAL	1850 AGUA MANSA RD.	410-14
BI-RITE REDI-MIX CONCRETE	6120 20TH ST	411-13
CERTAINTED CORPORATION	2100 AVALON ST.	417-13,14
OGLEBAY NORTON INDUSTRIAL SAND	2157 AVALON ST	420-13,14
EXTREME ENGINEERING INC	5490 VIA RICARDO	422-14
FLEETWOOD MOTOR HOMES OF CA 30	5300 VIA RICARDO	423-14
DE MINIMUS DISCHARGES	5300 VIA RICARDO ST	423-14
DURA COAT PRODUCTS, INC	5361 VIA RICARDO	424-14
INLAND CONCRETE ENTERPRISES	2434 RUBIDOUX BLVD	430-13,14
SIERRA ALUMINUM COMPANY	2345 FLEETWOOD DRIVE	434-14
FLEETWOOD MOTOR HOMES OF CALIF	2350 FLEETWOOD DR	435-14
LAS PLUMAS LUMBER LLC	6464 33RD ST	438-12,13
RECYCLING SERVICES CENTER TRT	6565 MISSION BLVD	450-12
SPARTAN CLEANUP CORP.	1890 MARKET STREET	451-14
FLABOB AIRPORT	4130 MENNES ST	563-18
STPINDIAN HILLS WRP	5979 EL PALOMINO	579-16,20
NORTHWEST PIPE CO	6501 CLAY ST	631-20
WSTRN METAL LATH	6510 GENERAL RD	633-20,21
HYDRAFORCE INC	7383 ORANGEWOOD DR	654-20,21
FLEETWOOD HOMES OF CALIFORNIA	7007 JURUPA AVE	656-21
SUPERFORM USA INC	6825 JURUPA AVENUE	657-21

EXECUTIVE SUMMARY

<u>Site</u>	<u>Address</u>	<u>Map ID</u>
TREASURE CHEST ADVERTISING CO	7190 JURUPA AVE	660-21
STP	5950 ACORN ST	671-21
METAL CONTAINER CORP	7155 CENTRAL AVENUE	676-21
ROBERTSON READY MIX INC	6830 VAN BUREN BLVD	682-20,21
RIVERSIDE CITY AIRPORT	6951 FLIGHT RD	708-24
AIR PRODUCTS & CHEMICALS INC	8200 ARLINGTON AVE	725-23
BROOKHURST MILL	3315 VAN BUREN AVE	906-27

WMUDS/SWAT: The Waste Management Unit Database System is used for program tracking and inventory of waste management units. The source is the State Water Resources Control Board.

A review of the WMUDS/SWAT list, as provided by EDR, and dated 04/01/2000 has revealed that there are 9 WMUDS/SWAT sites within the searched area.

<u>Site</u>	<u>Address</u>	<u>Map ID</u>
BRINE FAC, COLTON		265-4
CALIFORNIA PORTLAND CEMENT COM	695 SOUTH RANCHO AVENUE	296-9
LANDFILL, RIALTO	SANTA ANA AVENUE	308-8
LANDFILL, COLTON	1280 JEFFERSON LANE	343-9,10
RIVERSIDE CEMENT	1500 RUBIDOUX BLVD	399-14
GREENWASTE - INLAND EMPIRE COM	1951 KEY STREET	407-14
INLAND CONCRETE	2434 RUBIDOUX BLVD	430-13,14
RIVERSIDE SAND CO. DISPOSAL	6800 VAN BUREN BLVD	644-20
CRESCENT AUTO WRECKING DISPOSAL	4620 VAN BUREN	815-24

Cortese: The sites for the list are designated by the State Water Resource Control Board (LUST), the Integrated Waste Board (SWF/LS), and the Department of Toxic Substances Control (Cal-Sites). This listing is no longer updated by the state agency.

A review of the Cortese list, as provided by EDR, and dated 04/01/2001 has revealed that there are 112 Cortese sites within the searched area.

<u>Site</u>	<u>Address</u>	<u>Map ID</u>
JACKS DISPOSAL SERVICE	380 OAK ST	2-2
SAN BERNARDINO FIRE STN. #10	502 ARROWHEAD AVE	8-2
ARCO #5267	495 WATERMAN AVE	9-2
MOBIL #18-ARM	807 MILL ST	12-1
P AND M STATION #937	501 INLAND CENTER DR	16-1,2
RETAIL DELIVERY SYSTEMS (CORNE	737 COLLEGE DR	35-1,5
SIRION PRINTING INK, CO.	730 LUGO AVE	40-2,6
GOODYEAR TIRE CENTER	774 E ST	43-1,2,5,6
LEVITZ FURNITURE	736 INLAND CENTER DR.	48-1,5
FAIRCO INC.	915 SCENIC DR	74-5
DAUGHERTY COMPANY	895 INLAND CENTER DR	74-5
FRANK'S FENCE	1145 WATERMAN AVE	94-6
VALLEY GAS / AUTO REPAIR	1195 WATERMAN AVE	94-6
SHELL SERVICE STATION	ORANGE SHOW RD	101-5,6
NEVADA INVESTMENT HOLDINGS(ALA	499 ORANGE SHOW RD	104-5,6
MOBIL #18-HPH	520 ORANGE SHOW RD	105-5,6
U.S. POST OFFICE	1331 E ST	128-5,6

EXECUTIVE SUMMARY

Site	Address	Map ID
HOLIDAY OLDSMOBILE	1388 E ST	135-5,6
ARCO #1569	792 VALLEY BLVD	213-4
SHELL #1930	1930 WATERMAN AVE	225-6
MOBIL #18-HTQ	VALLEY BLVD	229-5
TRUCK O'MAT	1955 HUNTS LANE	234-6
CUTTING EDGE SUPPLY	234 O ST	286-10
HERMAN WEISSKER, INC	2820 INDUSTRIAL DR	325-8
ASHLAND CHEMICAL CO	291 WEST ADAMS STREET	336-9
MORTON INTERNATIONAL	1231 LINCOLN AVE	338-9,10
COUNTRY CLUB TOW & STORAGE	1203 RANCHO AVE	339-9
COLTON REFUSE DISPOSAL SITE	850 TROPICA RANCHO ROAD	350-9
RIVERSIDE CEMENT	1500 RUBIDOUX BLVD	399-14
CERTAIN-TEED CORPORATION	2100 AVALON	417-13,14
EDWARD F. GOULD, INC.	121 MAIN ST	418-14
SIERRA PACIFIC ELECTRICAL	2542 AVALON ST	428-13
INLAND CONCRETE	2434 RUBIDOUX BLVD	430-13,14
LAS PLUMAS LUMBER CO.	6464 33RD ST	438-12,13
EJAY COMPONENTS INC	6471 MISSION BLVD	450-12
MERCHANT METAL	6466 MISSION	450-12
E-Z SERVE/ ARCO #100795	6310 MISSION BLVD	463-12,13,17,18
ARCO SMOG PROS	2994 RUBIDOUX BLVD	465-18
CHEVRON #9-2987	3070 RUBIDOUX	476-18
MOBIL #18-A5D	3071 RUBIDOUX BLVD	482-18
CIRCLE K	3720 RIVERVIEW DRIVE	494-18
A-1 LOU'S RENTALAND	5828 MISSION BLVD	497-18
STOP-N-GO (CIRCLE K)	5804 MISSION BLVD	502-18
RUBIDOUX FIRE DEPARTMENT	3590 RUBIDOUX BLVD	514-18
ADVOCATE SCHOOLS	5760 MISSION BLVD	515-18
UNOCAL #4663	5655 MISSION BLVD	516-18
CHEVRON #9-7743	5623 MISSION	520-18
MOBIL #18-FXE	5599 MISSION BLVD	520-18
MISSION AUTO SUPPLY	5310 MISSION BLVD	552-18
FLABOB AIRPORT	4130 MENNES AVE	564-18
INDIAN HILLS COUNTRY CLUB	5700 CLUB HOUSE	568-16
MOBIL STATION	7850	584-17,21
SHELL STATION	6100 CLAY ST	588-20
TOSCO/ CIRCLE K STORE #5	6105	588-20
DESERT PETROLEUM	8799 LIMONITE AVE	596-20
MARSHMAN'S SERVICE	8665 LIMONITE AVE	597-20
CIRCLE K #0339	8899 LIMONITE AVE	599-20
PEDLEY ROAD YARD	6851 VAN BUREN BLVD	640-20
KOLMAR LABORATORIES INC	5950 WILDERNESS AVE	651-21
FLEETWOOD HOMES OF CA., I	7007	656-21
HIGH LIGHT ELECTRIC	7000 JURUPA AVE	656-21
WATER QUALITY CONTROL PLANT	5950 ACORN ST	671-21
PARFLITE, INC./TEXACO	6651 FLIGHT	706-24
GW CLEANUP-RIVERSIDE, FLIG	6741 FLIGHT	706-24
PACIFIC FLIGHT AVIATION	6873 FLIGHT ROAD	708-24
RIVERSIDE MUNICIPAL AIRPORT	6951 FLIGHT ROAD	708-24
FAA RIVERSIDE FSS	6977 FLIGHT RD	708-24
RIVERSIDE AIR SERVICE	6741 GEMENDE DR	715-24
ARLINGTON AUTOMOTIVE	8970 ARLINGTON	721-23
ROHR INDUSTRIES, INC. (BR	8856 ARLINGTON	721-23
ARLINGTON PLAZA	9000 ARLINGTON AVE	722-23
ARLINGTON SNACK AND AUTO	8970 ARLINGTON AVE	722-23
ROHR AIRCRAFT CORPORATION	8200 ARLINGTON	723-23

EXECUTIVE SUMMARY

<u>Site</u>	<u>Address</u>	<u>Map ID</u>
G & M OIL #29	8283 ARLINGTON AVE	724-23
ROHR INDUSTRIES, INC.	8200 ARLINGTON AVE	725-23
ECONO TIRE	7445 ARLINGTON	727-24
ARLINGTON ASSOCIATES	7145 ARLINGTON	730-24
K-MART STORE	7200 ARLINGTON	730-24
FLITE CHIEF	6859 ARLINGTON AVE	733-24
TRANS-CHEM INDUSTRIES	6225 RUTLAND AVE	740-23
AUTO TRANS FACTORY	6200 RUTLAND AVE	740-23
PALM SPRINGS OIL #14	6002 VAN BUREN AVE	745-24
US ARMY (CAMP ANZA) TANK	8413	747-23
ROHR INDUSTRIES INC.	8233 CYPRESS	748-23
US ARMY (CAMP ANZA) TANK	8041 CYPRESS	749-23
HAMBLINS BODY AND PAINT S	7590 CYPRESS	753-24
US ARMY CAMP ANZA UST C2 & C3	8567 JANET AVE	758-23
US ARMY (CAMP ANZA) TANK	8527 JANET	759-23
US ARMY/CAMP ANZA TK C12A	8410 JANET	759-23
US ARMY/CAMP ANZA TK C6 &	7931 JANET	761-23
US ARMY (CAMP ANZA) TANK	9196 TREY	766-23
US ARMY/CAMP ANZA TK C20	5797 PICKER	772-23
GOODYEAR TIRES	5520 VAN BUREN BLVD	778-24
EXXON MOBIL OIL COP 18D8H	8690 CALIFORNIA	794-24
G AND K PETRO	4975 VAN BUREN BLVD	795-24
THRIFTY OIL #340	4930 VAN BUREN BLVD	795-24
NATIONAL CONVENIENCE STOR	4865	795-24
SHELL STATION	4890 VAN BUREN BLVD	795-24
TEXACO/ FORMER EXXON	9485 CALIFORNIA AVE	834-24
RIVERSIDE GAS MART	4196 VAN BUREN BLVD	834-24
MOBIL #18-HQF	3399 ADAMS ST	838-25
RIVERSIDE METRO AUTO GROUP L L	8330 INDIANA AVENUE	838-25
WALTERS AUTO SALES AND SERVICE	3150 AUTO CENTER DR	842-25,28
SHERMAN INDIAN HIGH SCHOO	9010 MAGNOLIA	843-24
J AND R FAST FUEL	9407 MAGNOLIA AVE	864-27
ARLINGTON AUTOMOTIVE	9611 MAGNOLIA AVE	878-27
UNOCAL #1506	9624 MAGNOLIA AVE	878-27
TEXACO SERVICE STATION	3483 VAN BUREN BLVD	900-27
CHEVRON #9-4702	3476 VAN BUREN BLVD	900-27
UNOCAL #5714	9501 INDIANA AVE	902-27
BROOKHURST MILL	3315 VAN BUREN AVE	906-27
HORN RANCH	2201 MONROE AVE	928-28

SWRCY: A listing of recycling facilities in California.

A review of the SWRCY list, as provided by EDR, and dated 04/07/2008 has revealed that there are 13 SWRCY sites within the searched area.

<u>Site</u>	<u>Address</u>	<u>Map ID</u>
CANCO RECYCLING	1224 N MOUNT VERNON	114-5
AMKO RECYCLING, LLC.	340 W VALLEY BLVD	223-4
ROBERT A NELSON TRANSFER STATI	1830 AGUA MANSA RD	410-14
AAA RECYCLE	5490 26TH ST	439-13
RECYCLING SERVICES CENTER TRT	6565 MISSION BLVD	450-12
RUBIDOUX RECYCLING CENTER	5675 MISSION BLVD	516-18
I E RECYCLING	5600 MISSION BLVD	520-18

EXECUTIVE SUMMARY

<u>Site</u>	<u>Address</u>	<u>Map ID</u>
TMA RECYCLING	8978 LIMONITE AVE	602-20
ARLINGTON FAMILY DENTAL OFFICE	6160 ARLINGTON AVE STE	728-24
CASH 4 CANS	7633 CYPRESS AVE	751-23,24
TOMRA PACIFIC INC/FOOD 4 LESS	4250 VAN BUREN BLVD	834-24
EARTHWISE RECYCLING/STATER BRO	9225 MAGNOLIA AVE	855-27
LINCOLN PLAZA PHOTO	2995 VAN BUREN AVENUE	922-27

LUST: The Leaking Underground Storage Tank Incident Reports contain an inventory of reported leaking underground storage tank incidents. The data come from the State Water Resources Control Board Leaking Underground Storage Tank Information System.

A review of the LUST list, as provided by EDR, and dated 04/08/2008 has revealed that there are 194 LUST sites within the searched area.

<u>Site</u>	<u>Address</u>	<u>Map ID</u>
JACKS DISPOSAL SERVICE	380 OAK ST	2-2
Facility Status: Leak being confirmed		
SAN BERNARDINO FIRE STN. #10	502 ARROWHEAD AVE	8-2
Facility Status: Case Closed		
ARCO #5267	495 WATERMAN AVE	9-2
Facility Status: Pollution Characterization		
MOBIL #18-ARM	807 MILL ST	12-1
Facility Status: Remedial action (cleanup) Underway		
P AND M STATION #937	501 INLAND CENTER DR	16-1,2
Facility Status: Remedial action (cleanup) Underway		
RETAIL DELIVERY SYSTEMS (CORNE	737 COLLEGE DR	35-1,5
Facility Status: Case Closed		
SIRION PRINTING INK, CO.	730 LUGO AVE	40-2,6
Facility Status: Case Closed		
GOODYEAR TIRE CENTER	774 E ST	43-1,2,5,6
Facility Status: Case Closed		
LEVITZ FURNITURE	736 INLAND CENTER DR.	48-1,5
Facility Status: Pollution Characterization		
FAIRCO INC.	915 SCENIC DR	74-5
Facility Status: Pollution Characterization		
DAUGHERTY COMPANY	895 INLAND CENTER DR	74-5
Facility Status: Case Closed		
SAN BERNARDINO PIPE & SUPPLY	939 INLAND CENTER DR	79-5
Facility Status: Case Closed		
TFI APPLIANCE SERVICE	941 INLAND CENTER DRIVE	79-5
Facility Status: Case Closed		
FRANK'S FENCE	1145 WATERMAN AVE	94-6
Facility Status: Case Closed		
VALLEY GAS / AUTO REPAIR	1195 WATERMAN AVE	94-6
Facility Status: Case Closed		
SHELL SERVICE STATION	505 ORANGE SHOW ROAD	103-6
Facility Status: Pollution Characterization		

EXECUTIVE SUMMARY

<u>Site</u>	<u>Address</u>	<u>Map ID</u>
SHELL SERVICE STATION Facility Status: Case Closed	505 ORANGE SHOW RD	103-6
CHEVRON #9-9125 Facility Status: Case Closed	1198 E ST	104-5,6
NEVADA INVESTMENT HOLDINGS(ALA Facility Status: Case Closed	499 ORANGE SHOW RD	104-5,6
MOBIL #18-HPH Facility Status: Pollution Characterization	520 ORANGE SHOW RD	105-5,6
GAS PLUS Facility Status: Leak being confirmed	1266 E ST	113-5,6
U.S. POST OFFICE Facility Status: Case Closed	1341 E ST	128-5,6
HOLIDAY OLDSMOBILE Facility Status: Case Closed	1388 E ST	135-5,6
ARCO #1569 Facility Status: Case Closed	792 VALLEY BLVD	213-4
FORMER ARCO STATION #1569 Facility Status: Pollution Characterization	792 VALLEY BOULEVARD WE	213-4
COLTON UNIFIED SCHOOL DISTRICT Facility Status: Case Closed	777 VALLEY BLVD	213-4
SHELL #1930 Facility Status: Case Closed	1930 WATERMAN AVE	225-6
MOBIL #18-HTQ Facility Status: Case Closed	130 VALLEY BLVD	229-5
TRUCK O'MAT Facility Status: Post remedial action monitoring	1955 HUNTS LANE	234-6
WATERMAN SHELL Facility Status: Leak being confirmed	1930 S WATERMAN AVE	242-6
TERMINAL STATIONS, INC. Facility Status: Remedial action (cleanup) Underway	2300/23659 STEEL RD	260-6
CUTTING EDGE SUPPLY Facility Status: Case Closed	234 O ST	286-10
ARROWHEAD DRINKING WATER CO. Facility Status: Case Closed	130 FOGG ST	322-9,10
HERMAN WEISSKER, INC Facility Status: Case Closed	2820 INDUSTRIAL DR	325-8
RANCHO READY MIX Facility Status: Case Closed	1150 RANCHO AVE	335-9
ASHLAND CHEMICAL CO Facility Status: Pollution Characterization	291 WEST ADAMS STREET	336-9
MORTON INTERNATIONAL Facility Status: Remedial action (cleanup) Underway	1231 LINCOLN AVE	338-9,10
COUNTRY CLUB TOW & STORAGE Facility Status: Case Closed	1203 RANCHO AVE	339-9
RIVERSIDE CONSTRUCTION CO. Facility Status: Case Closed	2951 RIVERSIDE AVE	394-14

EXECUTIVE SUMMARY

<u>Site</u>	<u>Address</u>	<u>Map ID</u>
RIVERSIDE CEMENT Facility Status: Case Closed	1500 RUBIDOUX BLVD	399-14
VARNER CONSTRUCTION Facility Status: Case Closed	1893 BROWN AVE	409-14
CERTAINTED CORPORATION CERTAIN-TEED CORPORATION Facility Status: Case Closed	2100 AVALON ST. 2100 AVALON ST	417-13,14 417-13,14
EDWARD F GOULD INC EDWARD F. GOULD, INC. Facility Status: Case Closed	121 N MAIN 121 MAIN ST	418-14 418-14
FLEETWOOD MOTOR HOMES OF CALIF Facility Status: Preliminary site assessment underway	5300 VIA RICARDO DRIVE	423-14
FLEETWOOD VIA RICARDO SIERRA PACIFIC ELECTRICAL Facility Status: Case Closed	5300 VIA RICARDO 2542 AVALON ST	423-14 428-13
INLAND CONCRETE Facility Status: Case Closed	2434 RUBIDOUX BLVD	430-13,14
INLAND CONCRETE ENTERPRISES Facility Status: Case Closed	2434 RUBIDOUX BLVD	430-13,14
LAS PLUMAS LUMBER LLC LAS PLUMAS LUMBER CO. LAS PLUMAS LUMBER CO. Facility Status: Case Closed	6464 33RD ST 6464 33RD ST 6464 33RD ST	438-12,13 438-12,13 438-12,13
EJAY COMPONENTS INC E JAY COMPONENTS, INC Facility Status: Case Closed	6471 MISSION BLVD 6471 MISSION BLVD	450-12 450-12
MERCHANT METAL MERCHANT METAL Facility Status: Case Closed	6466 MISSION BLVD 6466 MISSION BLVD	450-12 450-12
MERCHANT METAL SPARTAN CLEANUP CORP. Facility Status: Post remedial action monitoring	6466 MISSION 1890 MARKET STREET	450-12 451-14
SPARTAN CLEANUP CORP E JAY COMPONENTS, INC ARCO #100795 / HARKEN MARKETIN ARCO #100795 HARKEN MARKETING Facility Status: Preliminary site assessment underway	1890 MARKET ST 6471 MISSION BLVD 6310 MISSION BLVD 6310 MISSION BLVD	451-14 456-12,17 463-12,13,17,18 463-12,13,17,18
E-Z SERVE/ ARCO #100795 ARCO SMOG PROS Facility Status: Case Closed	6310 MISSION BLVD 2994 RUBIDOUX BLVD	463-12,13,17,18 465-18
CHEVRON #9-2987 Facility Status: Case Closed	3070 RUBIDOUX BLVD	476-18
CHEVRON #9-2987 MOBIL #18-ASD Facility Status: Case Closed	3070 RUBIDOUX 3071 RUBIDOUX BLVD	476-18 482-18
MOBIL #18-A5D Facility Status: Post remedial action monitoring	3071 RUBIDOUX BLVD	482-18
MOBIL #18-A5D MOBIL #18-A5D	3071 RUBIDOUX BLVD 3071 RUBIDOUX BLVD	482-18 482-18

EXECUTIVE SUMMARY

<u>Site</u>	<u>Address</u>	<u>Map ID</u>
CIRCLE K Facility Status: Case Closed	3720 RIVERVIEW DRIVE	494-18
A-1 LOU'S RENTALAND Facility Status: Case Closed	5828 MISSION BLVD	497-18
A-1 LOU'S RENTALAND STOP-N-GO (CIRCLE K) Facility Status: Post remedial action monitoring	5828 MISSION BLVD 5804 MISSION BLVD	497-18 502-18
RUBIDOUX FIRE DEPT RUBIDOUX FIRE DEPARTMENT Facility Status: Case Closed	3590 RUBIDOUX BLVD 3590 RUBIDOUX BLVD	505-18 505-18
MISSION CARWASH/ KOIN KARWASH Facility Status: Case Closed	5731 MISSION BLVD	508-18
MISSION CAR WASH INC RUBIDOUX FIRE DEPARTMENT ADVOCATE SCHOOLS Facility Status: Case Closed	5731 MISSION BLVD 3590 RUBIDOUX BLVD 5760 MISSION BLVD	508-18 514-18 515-18
UNOCAL #4663 Facility Status: Case Closed	5655 MISSION BLVD	516-18
CHEVRON #9-7743 Facility Status: Case Closed	5623 MISSION BLVD	520-18
MOBIL #18-FXE Facility Status: Case Closed	5599 MISSION BLVD	520-18
MOBIL #18-FXE MOBIL #18-FXE MISSION AUTO SUPPLY MISSION AUTO SUPPLY Facility Status: Case Closed	5599 MISSION BLVD 5599 MISSION BLVD 5310 MISSION BLVD 5310 MISSION BLVD	520-18 520-18 552-18 552-18
FLABOB AIRPORT Facility Status: Case Closed	4130 MENNES AVE	564-18
INDIAN HILLS COUNTRY CLUB Facility Status: Case Closed	5700 CLUB HOUSE DR	568-16
MOBIL 18-912 MOBIL #18-912 Facility Status: Remedial action (cleanup) Underway	7850 LIMONITE AVE 7850 LIMONITE AVE	584-17,21 584-17,21
MOBIL #18-912 SHELL STATION Facility Status: Remedial action (cleanup) Underway	7850 LIMONITE AVE 6100 CLAY ST	584-17,21 588-20
SHELL CLAY SHELL #6100 CIRCLE K #5245 TOSCO/ CIRCLE K STORE #5245 Facility Status: Case Closed	6100 CLAY ST 6100 CLAY ST 6105 CLAY ST 6105 CLAY ST	588-20 588-20 588-20 588-20
TOSCO/ CIRCLE K STORE #5245 DESERT PETROLEUM Facility Status: Case Closed	6105 CLAY ST 8799 LIMONITE AVE	588-20 596-20
MARSHMAN'S SERVICE Facility Status: Leak being confirmed	8665 LIMONITE AVE	597-20
CIRCLE K #0339 Facility Status: Pollution Characterization	8899 LIMONITE AVE	599-20

EXECUTIVE SUMMARY

<u>Site</u>	<u>Address</u>	<u>Map ID</u>
SOUTHWEST PAINTING CORPORATION Facility Status: Case Closed	6251 BALDWIN AVE	608-20
PEDLEY ROAD YARD Facility Status: Case Closed	6851 VAN BUREN BLVD	640-20
RVSD CO ROAD YARD KOLMAR LABORATORIES INC Facility Status: Case Closed	6851 VAN BUREN BLVD 5950 WILDERNESS AVE	640-20 651-21
PRUDENTIAL OVERALL SUPPLY COMP Facility Status: Post remedial action monitoring	6997 JURUPA AVE	656-21
FLEETWOOD HOMES OF CALIFORNIA FLEETWOOD HOMES OF CA., INC. FLEETWOOD HOMES OF CALIF. Facility Status: Remedial action (cleanup) Underway	7007 JURUPA AVE 7007 JURUPA AVE 7007 JURUPA AVE	656-21 656-21 656-21
HIGH LIGHT ELECTRIC Facility Status: Case Closed Facility Status: Case Closed	7000 JURUPA AVE	656-21
RVSD CITY WQCP RIVERSIDE, CITY OF - CITY WQCP Facility Status: Case Closed	5950 ACORN ST 5950 ACORN ST	671-21 671-21
PARFLITE PACIFIC FLIGHT AVIATION Facility Status: Pollution Characterization	6651 FLIGHT RD 6873 FLIGHT ROAD	706-24 708-24
RVSD CITY AIRPORT RIVERSIDE MUNICIPAL AIRPORT Facility Status: Pollution Characterization	6873 FLIGHT RD 6951 FLIGHT ROAD	708-24 708-24
PARFLITE, INC./TEXACO Facility Status: Case Closed	6651 FLIGHT ROAD	714-24
RIVERSIDE AIR SERVICE Facility Status: Case Closed	6741 GEMENDE DR	715-24
ARLINGTON PLAZA Facility Status: Case Closed	9000 ARLINGTON AVE	722-23
ARLINGTON SNACK AND AUTO Facility Status: Pollution Characterization	8970 ARLINGTON AVE	722-23
ARLINGTON AUTOMOTIVE Facility Status: Case Closed	8970 ARLINGTON AVE	722-23
ARLINGTON SNACK & AUTO ROHR INDUSTRIES, INC. (BROWN) Facility Status: Case Closed	8970 ARLINGTON AVE 8856 ARLINGTON AVE	722-23 722-23
RVSD CITY BROWN PROPERTY ROHR INC, A SUBSIDIARY OF GOOD G & M OIL #29 Facility Status: Remedial action (cleanup) Underway	8856 ARLINGTON AVE 8200 ARLINGTON AVE 8283 ARLINGTON AVE	722-23 723-23 724-23
ROHR INDUSTRIES, INC. Facility Status: Pollution Characterization	8200 ARLINGTON AVE	725-23
ECONO TIRE Facility Status: Case Closed	7445 ARLINGTON AVE	727-24
UNITED OIL COMPANY STATION #37 Facility Status: Remedial action (cleanup) Underway	6020 ARLINGTON AVE	728-24

EXECUTIVE SUMMARY

<u>Site</u>	<u>Address</u>	<u>Map ID</u>
E-Z SERVE SERVICE STATION Facility Status: Leak being confirmed	6050 ARLINGTON AVENUE	728-24
7145 ARLINGTON ASSOC LP ARLINGTON ASSOCIATES Facility Status: Case Closed	7145 ARLINGTON AVE 7145 ARLINGTON AVE	730-24 730-24
K MART K-MART STORE Facility Status: Case Closed	7200 ARLINGTON AVE 7200 ARLINGTON AVE	730-24 730-24
POMA AUTOMATED FUELING INC. Facility Status: Pollution Characterization	6859 ARLINGTON AVE	733-24
MOBIL #18-465 Facility Status: Case Closed	7290 ARLINGTON AVE	735-24
MOBIL #18-465 MOBIL #18-465 MOBIL #18-465 Facility Status: Leak being confirmed	7290 ARLINGTON AVE 7290 ARLINGTON AVE 7290 ARLINGTON AVENUE	735-24 735-24 735-24
US ARMY CAMP ANZA UST B2 & B3 Facility Status: Leak being confirmed	6225 RUTLAND AVE	740-23
AUTO TRANS FACTORY Facility Status: Case Closed	6200 RUTLAND AVE	740-23
PALM SPRINGS OIL #14 Facility Status: Remedial action (cleanup) Underway	6002 VAN BUREN AVE	745-24
UNOCAL #014 (PALM SPRINGS OIL) US ARMY CAMP ANZA TANK B10 Facility Status: Leak being confirmed	6002 VAN BUREN BLVD 8413 CYPRESS AVE	745-24 747-23
ROHR INDUSTRIES INC. Facility Status: Case Closed	8233 CYPRESS AVE	748-23
US ARMY CAMP ANZA UST B18 Facility Status: Case Closed	8041 CYPRESS AVE	749-23
HAMBLIN S BODY AND PAINT SHOP Facility Status: Case Closed	7590 CYPRESS AVENUE	753-24
US ARMY CAMP ANZA UST C2 & C3 Facility Status: Case Closed	8567 JANET AVE	758-23
US ARMY CAMP ANZA UST C12 Facility Status: Case Closed	8527 JANET AVE	759-23
US ARMY CAMP ANZA UST C12A AND Facility Status: Case Closed	8410 JANET AVE	759-23
US ARMY CAMP ANZA UST C6 & C7 Facility Status: Case Closed	7931 JANET AVE	761-23
U.S. ARMY FORMER CAMP ANZA Facility Status: Case Closed	7751 JANET AVENUE	762-23,24
US ARMY CAMP ANZA UST C18 Facility Status: Case Closed	9196 TREY	766-23
US ARMY CAMP ANZA UST C20 & C2 Facility Status: Case Closed	5797 PICKER ST	772-23
GOODYEAR (VAN BUREN) GOODYEAR TIRES Facility Status: Case Closed	5520 VAN BUREN BLVD 5520 VAN BUREN BLVD	778-24 778-24

EXECUTIVE SUMMARY

<u>Site</u>	<u>Address</u>	<u>Map ID</u>
EXXON MOBIL OIL COP 18D8H Facility Status: Post remedial action monitoring	8690 CALIFORNIA	794-24
G AND K PETRO Facility Status: Pollution Characterization	4975 VAN BUREN BLVD	795-24
THRIFTY OIL #340 Facility Status: Remediation Plan	4930 VAN BUREN BLVD	795-24
THRIFTY #340	4930 VAN BUREN BLVD	795-24
BEACON/NCS 13349 Facility Status: Post remedial action monitoring	4865 VAN BUREN BLVD	795-24
NCS/STOP & GO #01-32	4865 VAN BUREN BLVD	795-24
VAN BUREN 76	4890 VAN BUREN BLVD	795-24
SHELL / JIMMY'S GAS STN Facility Status: Remedial action (cleanup) Underway	4890 VAN BUREN BLVD	795-24
SHELL SERVICE STATION Facility Status: Case Closed	3502 ADAMS	824-25
SHELL ADAMS	3502 ADAMS ST	824-25
TEXACO/ FORMER EXXON Facility Status: Case Closed	9485 CALIFORNIA AVE	834-24
RIVERSIDE GAS MART Facility Status: Case Closed	4196 VAN BUREN BLVD	834-24
BP WEST COAST PRODUCTS LLC 191	4196 VAN BUREN BLVD	834-24
MOBIL STATION 18-HQF Facility Status: Case Closed	3399 ADAMS ST.	838-25
MOBIL #18-HQF	3399 ADAMS ST	838-25
RIVERSIDE METRO AUTO GROUP L L Facility Status: Case Closed	8330 INDIANA AVENUE	838-25
WALTER'S MERCEDES-BENZ	3210 AUTO CENTER DR	842-25,28
WALTERS AUTO SALES AND SERVICE Facility Status: Case Closed	3150 AUTO CENTER DR	842-25,28
SHERMAN INDIAN HIGH SCHOOL Facility Status: Case Closed	9010 MAGNOLIA AVE	843-24
J & R FAST FUEL	9407 MAGNOLIA AVE	864-27
J AND R FAST FUEL Facility Status: Leak being confirmed	9407 MAGNOLIA AVE	864-27
MOBIL #18-HVR Facility Status: Leak being confirmed	9505 MAGNOLIA AVE	873-27
ARLINGTON AUTOMOTIVE Facility Status: Pollution Characterization	9611 MAGNOLIA AVE	878-27
UNOCAL #1506 Facility Status: Case Closed	9624 MAGNOLIA AVE	878-27
TEXACO	3483 VAN BUREN BLVD	900-27
CHEVRON #9-4702	3476 VAN BUREN BLVD	900-27
THRIFTY #341/ARCO #9711	3399 VAN BUREN BLVD	900-27
TEXACO SERVICE STATION Facility Status: Case Closed	3483 VAN BUREN BLVD	900-27
CHEVRON #9-4702 (RAY'S CHEVRON)	3476 VAN BUREN BLVD	900-27
CHEVRON #9-4702 Facility Status: Case Closed Facility Status: Case Closed	3476 VAN BUREN BLVD	900-27

EXECUTIVE SUMMARY

<u>Site</u>	<u>Address</u>	<u>Map ID</u>
THRIFTY OIL #341/ ARCO #9711 Facility Status: Remedial action (cleanup) Underway	3399 VAN BUREN BLVD	900-27
TEXACO	3483 VAN BUREN BLVD.	900-27
UNOCAL #5714	9501 INDIANA AVE	902-27
UNOCAL #5714	9501 INDIANA AVE	902-27
UNOCAL #5714 Facility Status: Case Closed Facility Status: Case Closed	9501 INDIANA AVE	902-27
BROOKHURST MILL Facility Status: Case Closed	3315 VAN BUREN AVE	906-27
HORN RANCH Facility Status: Case Closed	2201 MONROE AVE	928-28

CA FID UST: The Facility Inventory Database contains active and inactive underground storage tank locations. The source is the State Water Resource Control Board.

A review of the CA FID UST list, as provided by EDR, and dated 10/31/1994 has revealed that there are 141 CA FID UST sites within the searched area.

<u>Site</u>	<u>Address</u>	<u>Map ID</u>
GEORGE ROMERO	435 S ARROWHEAD	1-2
MC MAHAN'S FURNITURE	441 S E ST	4-1,2
U.S. AUTO GLASS	431 S SIERRA WAY	5-2
TERMINIX INTERNATIONAL INC	440 S SIERRA WAY	5-2
APPLE RENT A CAR	320 W MILL ST	8-2
CHARTER LEASING	265 W MILL ST	8-2
ARCO PETROLEUM PROD #5267	495 S WATERMAN AVE	9-2
SIMON LEVI COMPANY, LTD.	723 W MILL ST	12-1
HAJOCA CORP	777 W MILL ST	12-1
UNITED PAPER STOCK CO. INC.	165 E MILL ST	15-2
P AND M STATION #937	501 INLAND CENTER DR	16-1,2
FIRE STATION	502 S ARROWHEAD AVE	19-2
MILL ST BODY AND FRAME	595 E MILL ST	20-2
BELL ROOF COMPANY	636 I ST	31-1,5
NATIONAL ORANGE SHOW	689 S E ST	33-1,2,5,6
RETAIL DELIVERY SYSTEMS, INC.	737 COLLEGE DR	35-1,5
CALIFORNIA ELECTRIC SUPPLY	687 S H ST	37-1,5
CIRCLE ARROW URETHANE SYSTEMS	731 S LUGO AVE	40-2,6
ANTIMITE-SAN BERNARDINO BRANCH	750 S LUGO	40-2,6
BRYDENSCOT METALS	785 S LUGO	40-6
UNITED PARCEL SERVICE SB	784 S LUGO	40-6
HANSEN MECHANICAL, INC.	180 E CENTRAL AVE	40-6
GRAND CENTRAL PRODUCE	685 S I ST	41-1,5
GOODYEAR TIRE/RUBBER CO	774 S E ST	43-1,2,5,6
NATIONAL ORANGE SHOW/EAST PARK	110 W CENTRAL	61-6
CHEVRON #964	2895 WATERMAN AVE	66-6
U-HAUL - RERS	891 S ARROWHEAD	69-6
BEST DELIVERY SERVICE	194 BENEDICT	70-6
ROYAL CHRYSLER/PLYMOUTH	975 S E ST	73-5,6
FAIRCO INC.	915 SCENIC DR	74-5
SAN BERNARDINO PIPE & SUPPLY	939 S INLAND CENTER DR	79-5

EXECUTIVE SUMMARY

Site	Address	Map ID
TFI APPLIANCE SERVICE	941 INLAND CENTER DRIVE	79-5
ARROWHEAD MAGAZINE CO., INC.	998 S SIERRA WAY	80-6
RELIABLE GRINDING	145 W HILLCREST AVE	80-6
FRANKLIN PRESS	1001 S ARROWHEAD AVE	81-6
GIBSON BROS JANITORIAL	202 W HILLCREST AVE	82-6
FIRESTONE STORES #2771	1144 S E ST	84-5,6
ORANGE OIL COMPANY	505 ORANGE SHOW RD	101-6
HOME LUMBER COMPANY, INC.	24345 PIONEER ST	103-6
CHEVRON STATION #9125	1198 S E ST	104-5,6
NEVADA INVESTMENT HOLDINGS(ALA	499 ORANGE SHOW RD	104-5,6
MOBIL #18-HPH	520 ORANGE SHOW RD	105-5,6
E-Z SERV #132	1266 S E ST	113-5,6
WATER RECLAMATION FACILITY	299 BLOOD BANK RD	122-6
UNITED STATES POSTAL SVC.	1341 S E ST	128-5,6
HOLIDAY OLDSMOBILE-MAZDA	1388 S E ST	135-5,6
CENTER CHEVROLET	1355 SOUTH "E" ST	135-5,6
KENNEDY CADILLAC INC	1400 S CAMINO REAL	139-5
DBA PAUL REED BUICK-GMC	1411 S E ST	152-5,6
ROOFERS WHOLESALE SUPPLY CO	9973 S WATERMAN AVE	168-6
LEONARD OJENA	9501 S WATERMAN	174-6
TEXACO	9539 S WATERMAN AVE	174-6
ORANGE SHOW LINCOLN MERCURY	1600 S CAMINO REAL	186-5
WATERMAN/I-10 SHELL	1930 S WATERMAN	225-6
TRUCK O'MAT	1955 HUNTS LANE	234-6
UNOCAL STN	1950 S WATERMAN	242-6
ERWIN, R A	288 E SANTA ANA AVE	307-8
INDUSTRIAL ASPHALT	265 E SANTA ANA AVE	307-8
ENGINEERED FIBERGLASS INC.	3122 S RIVERSIDE AVE	357-8
G W SINGLETARY INC	3121 S RIVERSIDE AVE	360-8
RIVERSIDE CEMENT COMPANY	1500 RUBIDOUX BLVD	399-14
E L YEAGER CONSTRUCTION CO	1995 AGUA MANSA RD	410-14
SMA EQUIPMENT CO INC	5230 WILSON ST	415-14
RYDER TRUCK RENTAL	5880 20TH ST	417-13,14
FLEETWOOD MOTOR HOMES OF CA 30	5300 VIA RICARDO	423-14
INLAND CONCRETE	2434 RUBIDOUX BLVD	430-13,14
FLEETWOOD MOTOR HOMES OF CALIF	2350 FLEETWOOD DR	435-14
LA HABRA TRUCKING INC	1890 MARKET ST	451-14
SMS RACING FUEL/SPECIALIZED MO	2958 RUBIDOUX BLVD	458-13,18
ARCO #100795	6310 MISSION BLVD	463-12,13,17,18
STOP N GO #40	6290 MISSION BLVD	463-12,13,17,18
CHEVRON #92987	3070 RUBIDOUX BLVD	476-18
MOBIL #18-A5D	3071 RUBIDOUX BLVD	482-18
STOP N GO #2092	5804 MISSION BLVD	502-18
C-STAR SERVICE STATION	5731 MISSION BLVD	508-18
UNOCAL #4663	5655 MISSION BLVD	516-18
MOBIL #18-FXE	5599 MISSION BLVD	520-18
MISSION AUTO SUPPLY	5310 MISSION BLVD	552-18
INDIAN HILL COUNTRY CLUB	5700 CLUB HOUSE DR	568-16
RUBIDOUX COMMUNITY SERVICES	5062 RIVERVIEW BLVD	574-17
MOBIL STATION	7850	584-17,21
MOBIL #18-912	7850 LIMONITE AVE	584-17,21
SHELL STATION	6100 CLAY ST	588-20
STOP N GO #2083	6105 CLAY ST	588-20
7-ELEVEN STORE #16825 (2111)	6060 CAMINO REAL	590-21
DESERT PETROLEUM	8799 LIMONITE AVE	596-20
ARCO AM/PM HIGH DESERT OIL CO	8677 LIMONITE AVE	597-20

EXECUTIVE SUMMARY

<u>Site</u>	<u>Address</u>	<u>Map ID</u>
MARSHMAN'S SERVICE	8665 LIMONITE AVE	597-20
CIRCLE K #339	8899 LIMONITE AVE	599-20
COUNTY PARKS - RANCHO JURUPA	5500 RIVERVIEW DR	604-21
MEEKINS RENTAL	6293 PEDLEY RD	607-20
ALCORN FENCE COMPANY	6445 OLD PEDLEY RD	619-20
UNITED CONCRETE PIPE CORP	6501 CLAY ST	631-20
COUNTY ROAD DEPT-PEDLEY YD	6851 VAN BUREN BLVD	640-20
TORO COMPANY THE	6631 COLUMBUS AVE	646-21
NATIONAL ENVIRONMENTAL WASTE	7000 JURUPA AVE	656-21
WALL STREET JOURNAL	6900 JURUPA AVE	658-21
WATER QUALITY CONTROL PLANT	5950 ACORN ST	671-21
ROBERTSON READY MIX INC	6830 VAN BUREN BLVD	682-20,21
PACIFIC FLIGHT AVIATION	6873 FLIGHT ROAD	708-24
UNITED COURIERS INC	6905 FLIGHT RD	708-24
FAA RIVERSIDE FSS	6977 FLIGHT RD	708-24
CORNERSTONE FUELS INC	6651 GEMENDE DR	714-24
ARLINGTON SNACK AND AUTO	8970 ARLINGTON AVE	722-23
G & M OIL #29	8283 ARLINGTON AVE	724-23
ROHR INDUSTRIES, INC.	8200 ARLINGTON AVE	725-23
FOUNDATION TRENCHING SERVICE	7951 ARLINGTON AVE	726-23
FLITE CHIEF	6859 ARLINGTON AVE	733-24
MOBIL SERVICE STATION #18-465	7290 ARLINGTON AVE	735-24
TRANS-CHEM INDUSTRIES	6225 RUTLAND AVE	740-23
PALM SPRINGS OIL #14	6002 VAN BUREN AVE	745-24
GOODYEAR TIRE CENTERS	5520 VAN BUREN BLVD	778-24
GOODYEAR TIRES	5520 VAN BUREN BLVD	778-24
ECONO LUBE N' TUNE	5500 VAN BUREN BLVD	778-24
EXXON MOBIL OIL COP 18D8H	8690 CALIFORNIA	794-24
G AND K PETRO	4975 VAN BUREN BLVD	795-24
THRIFTY OIL #340	4930 VAN BUREN BLVD	795-24
SHELL STATION	4890 VAN BUREN BLVD	795-24
SHELL JURGEN ARNDT	3502 ADAMS	824-25
TEXACO/ FORMER EXXON	9485 CALIFORNIA AVE	834-24
ARCO #1916	4196 VAN BUREN BLVD	834-24
MOBIL #18-HQF	3399 ADAMS ST	838-25
CHEVRON #95380	8315 INDIANA AVE	838-25
QUAID IMPORTS	8330 AUTO DR	838-25
PARKVIEW COMMUNITY HOSPITAL	3865 JACKSON ST	841-24
RIVERSIDE PORSCHE AUDI	3250 ADAMS ST	842-25
SHERMAN INDIAN HIGH SCHOOL	9010 MAGNOLIA AVE	843-24
PACIFIC BELL	2600 CAMINO RAMON ROOM	850-24,27
RIVERSIDE COUNTY LUMBER CO	3881 VAN BUREN BLVD	861-27
J AND R FAST FUEL	9407 MAGNOLIA AVE	864-27
MOBIL #18-HVR	9505 MAGNOLIA AVE	873-27
ARLINGTON AUTOMOTIVE SERVICE	9611 MAGNOLIA AVE	878-27
UNOCAL #1506	9624 MAGNOLIA AVE	878-27
U-HAUL-VAN BUREN/MOVING & STOR	3600 VAN BUREN BLVD	883-27
RIVERSIDE CITY FIRE STAT #2	9449 ANDREW ST	890-27
TEXACO SERVICE STATION	3483 VAN BUREN BLVD	900-27
CHEVRON #9-4702	3476 VAN BUREN BLVD	900-27
THRIFTY OIL CO. SS #341	3399 VAN BUREN BLVD	900-27
UNOCAL #5714	9501 INDIANA AVE	902-27
BROOKHURST MILL	3315 VAN BUREN AVE	906-27
GAGE CANAL COMPANY	1850 JACKSON ST	935-30

EXECUTIVE SUMMARY

SLIC: SLIC Region comes from the California Regional Water Quality Control Board.

A review of the SLIC list, as provided by EDR, and dated 04/08/2008 has revealed that there are 13 SLIC sites within the searched area.

<u>Site</u>	<u>Address</u>	<u>Map ID</u>
TRI-CITY TIRES	1121 S E STREET	84-5,6
TRI-CITY TIRES	1121 E STREET S	84-5,6
CHASTAIN PROPERTY	2591 S. RIVERSIDE AVE.	320-8
GRIFFIN WHEEL DUMP	1280 JEFFERSON STREET	343-9,10
RYDER TRUCK RENTALS, INC.	5880 20TH STREET	417-13,14
LAS PLUMAS LUMBER LLC	6464 33RD ST	438-12,13
POLY-FIBER FACILITY	4343 FORT STREET	558-18
Facility Status: Reopen Previously Closed Case		
POLY FIBER/DAWN INDUSTRIES	4343 FORT DR	558-18
ORCO AVIATION, INC.	6741 FLIGHT ROAD	706-24
Facility Status: Case Closed		
INLAND EMPIRE CLEANERS	6266 VAN BUREN	739-24
INLAND EMPIRE DRY CLEANERS	6266 VAN BUREN BLVD	739-24
CONTINENTAL DRY CLEANERS	5638 VAN BUREN BOULEVAR	771-24
Facility Status: Case Open		
CONTINENTAL CLEANERS (FORMER)	5638 VAN BUREN BOULEVAR	771-24

UST: The Underground Storage Tank database contains registered USTs. USTs are regulated under Subtitle I of the Resource Conservation and Recovery Act (RCRA). The data come from the State Water Resources Control Board's Hazardous Substance Storage Container Database.

A review of the UST list, as provided by EDR, and dated 07/10/2008 has revealed that there are 98 UST sites within the searched area.

<u>Site</u>	<u>Address</u>	<u>Map ID</u>
CHARTER LEASING CO.	265 W MILL ST	8-2
ARCO PETROLEUM PROD #5267	495 S WATERMAN AVE	9-2
G & M OIL CO, INC #47	501 INLAND CENTER DR	16-1,2
WONDER BREAD/HOUSTESS CAKE	125 W MILL ST	17-2
ORANGE SHOW SERVICE CTR	520 W ORANGE SHOW RD	101-5,6
ORANGE SHELL	505 W ORANGE SHOW RD	101-6
CI-WATER DEPT/EST LIFT	1302 S E ST	113-5,6
CI-WATER RECLAMATION FCTY	399 CHANDLER PL	121-6
LA CADENA EXPRESS	420 N LA CADENA DR	198-5
CI-SAN BDNO FIRE STN 11	450 E VANDERBILT WAY	211-6
ARCO PETROLEUM PROD #1569	792 W VALLEY BLVD	213-4
SC-COLTON USD/TRANS	777 W VALLEY BLVD	213-4
MOBIL S S #18-HTQ	130 W VALLEY BLVD	229-5
WATERMAN SHELL	1930 S WATERMAN AVE	242-6
TOSCO SS # 30776-4975	1950 S WATERMAN AVE	242-6
MT VERNON/VALLEY AM/PM	202 N MOUNT VERNON AVE	249-5
VALLEY COLTON TRUCK STOP	791 E VALLEY BLVD	249-5
BEACON TRUCK STOP	2300 E STEEL RD	260-6
CI-COLTON PUB WRKS/AUTO	160 S 10TH ST	266-5
HONDA RIDER EDUCATION CTR	1301 VIA VENITO	294-10
CAL PORTLAND CEMENT	695 S RANCHO AVE	296-9
ECOLOGY AUTO WRECKING	221 E SANTA ANA	307-8
ARROWHEAD MTN SPRING WATR	130 FOGG ST	322-9,10

EXECUTIVE SUMMARY

Site	Address	Map ID
SONNY'S ENGINEERING	450 FOGG ST	324-9
EMPIRE OIL	2756 S RIVERSIDE AVE	325-8
CI-RIALTO WASTEWATER PLNT	501 E SANTA ANA AVE	329-8,9
CENTREPOINTE CAR WASH	1140 S MOUNT VERNON AVE	332-10
STANDON COMPANY INC	2830 S RIVERSIDE AVE	342-8
FEDEX GROUND	330 RESOURCE DR	369-8
BOB HUBBARD HORSE TRANSPR	3730 S RIVERSIDE AVE	404-14
WMB TRANSPORTATION	2001 W KEY ST	407-14
SKANSKA	1995 AGUA MANSA RD	410-14
E L YEAGER CONSTRUCTION	1995 AGUA MANSA RD	410-14
BURRTEC WASTE INDUSTRIES,AGUA	1850 AGUA MANSA RD	410-14
BURRTEC WASTE INDUSTRIES, INC.	1850 AGUA MANSA RD	410-14
ASR CONSTRUCTORS, INC.	5230 WILSON ST	415-14
RYDER TRANSPORTATION SVCS #056	5880 20TH ST	417-13,14
FLEETWOOD MOTOR HOMES OF CA 30	5300 VIA RICARDO	423-14
DURACOAT PRODUCTS INC	5361 VIA RICARDO	424-14
NATIONSRENT, INC.	2215 VIA CERRO	425-14
ROLLINS LEASING CORP #108	2350 HALL AVE	432-14
PENSKE TRUCK LEASING CO., L.P.	2350 HALL AVE	432-14
FLEETWOOD MOTOR HOMES CALIF, I	2350 FLEETWOOD DRIVE	435-14
SPARTAN CLEANUP-CORP	1890 MARKET ST	451-14
EZ FOOD MART	6310 MISSION BLVD	463-12,13,17,18
CIRCLE K #5203	6290 MISSION BLVD	463-12,13,17,18
KIM'S ARCO AM/PM	2985 RUBIDOUX BLVD	465-13,18
B.C. OIL VENTURES	3070 RUBIDOUX BLVD	476-18
SHELL OIL	3071 RUBIDOUX BLVD	482-18
RUBIDOUX ENTERPRISES INC.	3071 RUBIDOUX BLVD	482-18
CIRCLE K #5247	5804 MISSION BLVD	502-18
MOBIL STATION #18-FXE	5599 MISSION BLVD	520-18
VALERO	5599 MISSION BLVD	520-18
DE ANZA MOBIL STATION #18-912	7850 LIMONITE AVENUE	584-17,21
SHELL STATION - LIMONITE	6100 CLAY STREET	588-20
MOSTAMAND, INC	6100 CLAY ST	588-20
CIRCLE K #5245	6105 CLAY ST	588-20
SEVEN ELEVEN #16825 (2111)	6060 CAMINO REAL	590-21
ARCO AM/PM #596	8677 LIMONITE AVE	597-20
HIGH DESERT OIL CO INC #596	8677 LIMONITE AVE	597-20
ALCORN FENCE CO	6445 PEDLEY RD	618-20
HIGH LIGHT ELECTRIC	7000 JURUPA AVE	656-21
RIVERSIDE POLICE AVIATION-HELI	7020 CENTRAL AVE	677-21
RIVERSIDE SELF SERVE	6651 GEMENDE DR SECTION	714-24
RIVERSIDE AIR SERVICE	6741 GEMENDE DR	715-24
ARCO SMOG PRO	8970 ARLINGTON AVE	722-23
ARLINGTON SMOG PRO	8970 ARLINGTON AVE	722-23
G & M OIL CO., INC. #29	8283 ARLINGTON AVE	724-23
G & M OIL CO. #29	8283 ARLINGTON AVE	724-23
GREASE MONKEY	7437 ARLINGTON AVE	727-24
RAPID GAS #37	6020 ARLINGTON AVE	728-24
EXXONMOBIL OIL CORPORATION	7290 ARLINGTON AVE	735-24
MOBIL STATION #18-465	7290 ARLINGTON AVE	735-24
PALM SPRINGS OIL #14	6002 VAN BUREN BLVD	745-24
RBS PETROL, INC	4975 VAN BUREN BLVD	795-24
G & K PETRO, INC	4975 VAN BUREN BLVD	795-24
ARCO #9710/PRESTIGE STATIONS #	4930 VAN BUREN BLVD	795-24
VAN BUREN 76	4890 VAN BUREN BLVD	795-24
SHELL	4890 VAN BUREN BLVD	795-24

EXECUTIVE SUMMARY

<u>Site</u>	<u>Address</u>	<u>Map ID</u>
CALIFORNIA BAPTIST UNIVERSITY	8432 MAGNOLIA AVE # 1	814-24
CALIFORNIA BAPTIST COLLEGE	8432 MAGNOLIA AVE	814-24
ADAM FOOD MART, INC	3502 ADAMS ST	824-25
SHELL JURGEN ARNDT	3502 ADAMS ST.	824-25
FOOD 4 LESS #343	4250 VAN BUREN BLVD #B	834-24
RIVERSIDE GAS MART	4196 VAN BUREN BLVD	834-24
EXXONMOBIL OIL CORPORATION #10	3399 ADAMS ST	838-25
MOBIL STATION #18-HQF	3399 ADAMS ST	838-25
QUAID INTERNATIONAL AUTO EXPO	8330 INDIANA AVE	838-25
PARKVIEW COMMUNITY HOSPITAL	3865 JACKSON ST	841-24
LEXUS OF RIVERSIDE	3150 ADAMS ST	842-25,28
PACIFIC BELL LB-148	9129 MAGNOLIA AVE	850-24,27
QUALITY FUEL	9407 MAGNOLIA AVE	864-27
MOBIL STATION #18-HVR	9505 MAGNOLIA AVE	873-27
CHEVRON 94702, ELI'S	3476 VAN BUREN BLVD	900-27
TEXACO STATION 121145	3483 VAN BUREN BLVD	900-27
ARCO #9711/PRESTIGE STATIONS #	3399 VAN BUREN BLVD	900-27
CIRCLE K #2705693	9501 INDIANA AVE	902-27
CIRCLE K #5693	9501 INDIANA AVE	902-27

HIST UST: Historical UST Registered Database.

A review of the HIST UST list, as provided by EDR, and dated 10/15/1990 has revealed that there are 217 HIST UST sites within the searched area.

<u>Site</u>	<u>Address</u>	<u>Map ID</u>
JACK'S DISPOSAL	308 OAK ST	1-2
TERMINIX INTERNATIONAL INC	440 S SIERRA WAY	5-2
RYDER TRUCK RENTAL	265 W MILL ST	8-2
FIRE STATION	502 S ARROWHEAD AVE	8-2
PRESTIGE STATIONS INC. 777	495 S WATERMAN AVE	9-2
SIMON LEVI COMPANY, LTD.	723 W MILL ST	12-1
JOHN SUVERKRUP LUMBER COMPANY	111 E MILL ST	14-2
UNITED PAPER STOCK CO. INC.	165 E MILL ST	15-2
STATION 937	501 INLAND CENTER DR	16-1,2
92772	506 INLAND CENTER DR	16-1,2
BOHEMIAN DISTRIBUTING CO.	544 S CRESCENT AVE	21-1
NU-WEST FABRICATION	603 S ARROWHEAD AVE	22-2
SEARS, ROEBUCK AND CO SERVICE	595 S. "G" STREET, SAN	30-1
NATIONAL ORANGE SHOW	689 S E ST	33-1,2,5,6
RETAIL DELIVERY SYSTEMS, INC.	737 COLLEGE DR	35-1,5
SEARS AUTO CENTER	100 INLAND CTR	36-1,5
SIRION PRINTING	730 S LUGO AVE	40-2,6
CIRCLE ARROW URETHANE SYSTEMS,	731 S LUGO AVE	40-2,6
ANTIMITE-SAN BERNARDINO BRANCH	750 S LUGO AVE	40-2,6
SAN BERNARDINO CENTER	784 S LUGO AVE	40-6
HANSEN MECHANICAL, INC.	180 E CENTRAL AVE	40-6
GOODYEAR	774 S E ST	43-1,2,5,6
LEVITZ FURNITURE COMPANY OF TH	736 INLAND CENTER DR	48-1,5
ZIEMAN MFG. CO.	120 E CENTRAL AVE	55-6
STATION 067	1087 MT. VERNON	68-5
U-HAUL - RERS	891 S ARROWHEAD	69-6
AUTO FAST FREIGHT, INC.	194 W BENEDICT RD	70-6

EXECUTIVE SUMMARY

Site	Address	Map ID
ROYAL CHRYSLER/PLYMOUTH	975 S E ST	73-5,6
FAIRCO INC	915 SCENIC DR	74-5
SAN BERNARDINO PIPE & SUPPLY	939 INLAND CENTER DR	79-5
TFI APPLIANCE SUPPLY	941 INLAND CENTER DR	79-5
ARROWHEAD MAGAZINE CO., INC.	998 S SIERRA WAY	80-6
RELIABLE GRINDING	145 HILLCREST AVE	80-6
GIBSON BROTHERS JANITORIAL SER	202 HILLCREST AVE	82-6
INLAND EMPIRE DODGE	1100 SOUTH ST	84-5,6
FIRESTONE STORES #2771	1144 S E ST	84-5,6
L.J. SNOW COMPANY	411 LAUREL	87-5
KMART ENTERPRISES	4305-999 WATERMAN AVENU	94-6
ZAK & FATIMA R *: HAGG AG	505 ORANGE SHOW RD	101-6
HOME LUMBER COMPANY, INC.	24345 PIONEER STREET	103-6
99125	1198 S E ST	104-5,6
DIGAS	499 ORANGE SHOW RD	104-5,6
BEN CHON	520 ORANGE SHOW RD	105-5,6
PLASTICRAFT TOPS, INC.	1450 COLTON AVE	106-5
WILLIAMS FURNACE COMPANY COOLE	225 ACACIA STREET	110-4,5
COMMERCIAL LIGHTING SERVICE	1055 HARBER DR	112-5
COMMERCIAL LIGHTING SERVICE	1055 HARBER DR	112-5
UNION STATION #132	1266 S E ST	113-5,6
ALTA-DENA DRIVE IN #564	1140 N. NT. VERNON AV.	114-5
WATER RECLAMATION PLANT	299 BLOODBANK ROAD	122-6
WATER RECLAMATION PLANT	299 BLOOD BANK ROAD	122-6
POST OFFICE GARAGE	1341 S E ST	128-5,6
E-Z SERVE STATION #172	1150 MT. VERNON	132-5
HOLIDAY OLDSMOBILE-MAZDA	1388 S E ST	135-5,6
CENTER CHEVROLET	1355 SOUTH "E" ST	135-5,6
KENNEDY CADILLAC INC	1400 S CAMINO REAL	139-5
BBF, INC., DBA PAUL REED BUICK	1411 S E ST	152-5,6
CALIFORNIA CITRUS PULP CO	316 W D ST	164-4,5
ROOFERS ASPHALT EQUIPMENT CO.	9975 S. WATERMAN AVENUE	168-6
FERGS	9539 S. WATERMAN AVE.	174-6
COLTON POLICE DEPARTMENT	650 N LA CADENA DR	178-5
COLTON FIRE STATION #1	303 E E ST	184-5
CAMINO L-M.	1600 CAMINO REAL	186-5
CON-WAY WESTERN EXPRESS TERMIN	333 E F ST	197-5
RUDY'S FOREIGN CAR REPAIR	370 E F ST	197-5
PACIFIC BELL	433 N LA CADENA DR	198-5
COLTON GAS-UP	420 LA CADENA	198-5
CIRCLE K STORE #627	990 VALLEY BLVD	206-4
ALTA DENA DRIVE IN STORE	693 E F ST	208-5
ARCO PETROLEUM #1569	792 W VALLEY BLVD	213-4
COLTON HIGH SCHOOL (BUS GARAGE	777 W VALLEY BLVD	213-4
SPENCER & JONES (COLTON YARD)	398 N 10TH ST	215-5
PRESSTEEL	345 W H ST	216-4,5
SPECTROTAPE CORPORATION	345 W VALLEY BLVD	223-4
UNIVERSAL FEEDS, INC.	290 W VALLEY	223-4
GEORGE COCCHIA	130 W VALLEY BLVD	229-5
MOBIL SERVICE CENTER	130 W VALLEY BLVD	229-5
COLTON CITY YARDS	300 BLOCK EAST H ST	231-5
CAL WAL GYSPSIM SUPPLY	125 N 9TH ST	232-5
TRUCKOMAT	1955 HUNTS LN	234-6
WRIGHT'S AIR CONDITIONING	395 E VALLEY BLVD	237-5
HERTZ EQUIPMENT RENTAL CORP.	500 E VALLEY BLVD	239-5
SAME VACENT BLDG.	719 E VALLEY BLVD # 771	239-5

EXECUTIVE SUMMARY

Site	Address	Map ID
WRIGHT'S AIR CONDITIONING	620 E VALLEY BLVD	239-5
DBA INLAND PETROLEIM PROD	1930 S WATERMAN AVE	242-6
WATERMAN SHELL	1930 S WATERMAN AVE	242-6
STATION #4975	1950 S WATERMAN AVE	242-6
UNION OIL SERV. STATION #4975	1950 S WATERMAN AVE	242-6
COLTON TRUCK SUPPLY	771 E VALLEY BLVD	249-5
DIXIE DIESEL TRUCK STOP #1	791 E VALLEY BLVD	249-5
EXXON SERVICE STATION	805 E VALLEY BLVD	249-5
COLTON TRUCK TERMINAL GARAGE	863 E. VALLEY BLVD.	249-5
DEWEY PEST CONTROL	154 S MT VERNON DRIVE	258-5
TERMINAL STATIONS, INC.	23659 REDLANDS BLVD.	260-6
92786	24910 W REDLANDS BLVD	261-6
GATX RAIL	20878 SLOVER STREET	263-4
SANDTANA INDUSTRIES, INC.	425 S RANCHO AVE	272-4,9
HENRY'S SERVICE STATION	360 S LA CADENA DR	275-4,5,9,10
CIRCLE K STORE #555	371 S LA CADENA AVE	275-4,5,9,10
BLACK DIAMOND MACHINE AND REPA	234 E O	286-10
WRIGHT'S MFG., INC., DBA WRIGH	580 S RANCHO AVE	288-9
HOPKINS, DAVID PAINT/DRYWALL	600 S RANCHO AVE	288-9
BRITHINEE ELECTRIC	620 S RANCHO	288-9
COLTON PLANT	695 S RANCHO AVE	296-9
COLTON	695 S RANCHO AVE	296-9
DESERET INDUSTRIES	725 SO LACADENA DR	299-9
CHURCH-JESUS CHRIST LDS	755 S LA CADENA	299-9
HOLLIDAY TRUCKING, INC.	265 E. SANTA ANA AVENUE	307-8
RIALTO SEWER PLANT	501 E SANTA ANA	307-8
ST-CAL TRANS/COLTON MAINT	309 W CONGRESS ST	310-9
COLTON	309 CONGRESS ST	311-10
BRAUN INDUSTRIES INC.	925 S 8TH ST	313-9,10
RENTAL PROPERTY	159 W BRYANT ST	320-8
CAL-DUCT, INC.	175 W BRYANT ST	320-8
ARROWHEAD WATERS GARAGE	1071 S 8TH ST	322-9,10
ARROWHEAD WATERS COLTON BRANCH	130 FOGG ST	322-9,10
MACCO CONSTRUCTORS, INC.	151 FOGG ST	322-9,10
BASTANCHURY WATER COMPANY COLT	1070 S LA CADENA DR	324-9
S & K EQUIP. CO. IN.	450 FOGG ST	324-9
RANCHO READY MIX	1150 S RANCHO AVE	334-9
U. S. S. CHEMICALS	291 ADAMS ST	336-9
COLTON COATINGS DIVISION	1231 LINCOLN ST	336-9
ROGER W. ZIMMERMAN	11150 WILLOW ST.	337-8
COLTON WATER QUALITY CONTROL P	1201 S RANCHO AVE	339-9
COUNTRY CLUB TOWING	1203 S RANCHO AVE	339-9
VAN DYK OIL COMPANY, INC.	11156 RIVERSIDE AVE.	355-8
GOLDEN WEST REFINING COMPANY	10759 RIVERSIDE AVE	371-8
COLTON PLANT	10707 RIVERSIDE AVENUE	371-8
LAURA SCUDDERS INC	10848 RIVERSIDE	373-8
HOLD COLTON YARD	520 AGUA MANSA ROAD	380-8
RIVERSIDE CEMENT COMPANY	1500 RUBIDOUX BLVD	399-14
FLEETWOOD TRAVEL TRAILERS OF C	6001 20TH ST.	413-13,14
RYDER TRUCK RENTAL	5880 20TH ST	417-13,14
CERTAINTED CORPORATION	2100 AVALON ST.	417-13,14
#260 RIVERSIDE CERTAINTED COR	2100 AVALON ST	417-13,14
RIVERSIDE CONSTRUCTION COMPANY	111 MAIN ST	418-14
FLEETWOOD MOTOR HOMES OF CA 30	5300 VIA RICARDO	423-14
INLAND CONCRETE	2434 RUBIDOUX BLVD	430-13,14
FLEETWOOD MOTOR HOMES OF CALIF	2350 FLEETWOOD DR	435-14

EXECUTIVE SUMMARY

Site	Address	Map ID
SHELL STATION #128 92987	6310 MISSION BLVD	463-12,13,17,18
CIRCLE SERVICE TEXACO	3070 RUBIDOUX BLVD	476-18
SON N. NGUYEN	3071 RUBIDOUX BLVD	482-18
WEST RIVERSIDE ELEMENTARY SCHO	5731 MISSION BLVD	508-18
UNION OIL SERVICE STATION #466	3972 RIVERVIEW DR	510-18
97743	5655 MISSION BLVD	516-18
THOMAS BALTAZAR	5623 MISSION BLVD	520-18
METAL UNITS INC.	5599 MISSION BLVD	520-18
7-ELEVEN STORE #16825 (2134)	4130 MENNES AVE	563-18
KMART ENTERPRISES	6060 CAMINO REAL	582-17,21
SMI	7840 LIMONITE AVE	584-16,17,20,21
STOP N GO MARKET #2083	7850 LIMONITE AVE	584-17,21
7-ELEVEN STORE #2134/16825	6105 CLAY	588-20
MARSHMAN'S SERVICE	6060 CAMINO REAL	590-21
CIRCLE K STORE NUMBER 339	8665 LIMONITE AVE	597-20
ABD IRRIGATION EQUIPMENT CO.,	8899 LIMONITE AVENUE	599-20
MEEKINS RENTAL	8444 LIMONITE AVE	600-20
SOUTHWEST PAINTING CORPORATION	6293 PEDLEY RD	607-20
ALCORN FENCE COMPANY	6251 BALDWIN AVE	608-20
UNITED CONCRETE PIPE CORP	6445 OLD PEDLEY ROAD	619-20
PEDLEY ROAD YARD	6501 CLAY ST	631-20
THE TORO CO. IRRIGATION DIVISI	6851 VAN BUREN BLVD	640-20
KOLMAR LABORATORIES INC	6631 COLUMBUS ST	646-21
PRUDENTIAL OVERALL SUPPLY COMP	5950 WILDERNESS AVE	651-21
FLEETWOOD HOMES OF CALIF.	6997 JURUPA AVE	656-21
DOW JONES & CO., INC.	7007 JURUPA AVE	656-21
WATER QUALITY CONTROL PLANT	6900 JURUPA AVE	658-21
R & D CONCRETE & MASONRY, INC.	5950 ACORN ST	671-21
RTSONS READY MIX, INC	5960 ACORN ST	671-21
PARFLITE, INC.	6830 VAN BUREN BLVD	682-20,21
ARLINGTON AVE. TEXACO	6651 FLIGHT RD	706-24
G&M OIL #29	8970 ARLINGTON AVE	722-23
THRIFTY OIL STN. #339	8283 ARLINGTON AVE	724-23
RIVERSIDE PLANT	8283 ARLINGTON AVE	724-23
RIVERSIDE GAS-UP	8200 ARLINGTON AVE	725-23
MOBIL STATION #1216	6020 ARLINGTON AVE	728-24
KMART ENTERPRISES	6050 ARLINGTON AVE	728-24
FLITE CHIEF	7200 ARLINGTON AVE	730-24
MOBIL OIL	6859 ARLINGTON AVE	733-24
LEYDE STEEL INC.	7290 ARLINGTON AVE	735-24
TRANS-CHEM INDUSTRIES	6327 RUTLAND AVE	736-23
AUTO TRANS FACTORY	6225 RUTLAND AVE	740-23
PALM SPRINGS OIL #14	6200 RUTLAND AVE	740-23
JOHNSON'S 4 W/D CENTER, INC	6002 VAN BUREN AVE	745-24
FAREED EBLAGH	7590 CYPRESS AVE	753-24
G&G GAS & LIQ.	8690 CALIFORNIA AVE	794-24
THRIFTY OIL STN. #340	4975 VAN BUREN BLVD	795-24
JURGEN ARNDT	4930 VAN BUREN BLVD	795-24
EXXON SERVICE STATION	3502 ADAMS ST	824-25
ALAN KETTERING	9485 CALIFORNIA AVE	834-24
95380	3399 ADAMS ST	838-25
SHERMAN INDIAN HIGH SCHOOL	8315 INDIANA AVE	838-25
TOYOTA OF RIVERSIDE	9010 MAGNOLIA AVE	843-24
PACIFIC BELL	8423 INDIANA AVE	845-25,28
RIVERSIDE COUNTY LUMBER CO.	9129 MAGNOLIA AVE	850-24,27
	3881 VAN BUREN	861-27

EXECUTIVE SUMMARY

<u>Site</u>	<u>Address</u>	<u>Map ID</u>
P&M #951	9407 MAGNOLIA AVE	864-27
SAV-MOR SERVICE STATION	9407 MAGNOLIA AVE	864-27
HOMER CHRISTIAN	9505 MAGNOLIA AVE	873-27
ARLINGTON AUTOMOTIVE SERVICE N STATION #1506	9611 MAGNOLIA AVE	878-27
UNION OIL SERVICE STATION #150	9624 MAGNOLIA AVE	878-27
PARAMOUNT PAINT AND LACQUER	3636 VAN BUREN BLVD	883-27
VAN BUREN MOVING AND STORAGE	3600 VAN BUREN BLVD	883-27
CITRUS ORCHARD 94702	VICTORIA / GRATTON	898-28
THRIFTY OIL STN. #341	3476 VAN BUREN BLVD	900-27
UNION OIL SERVICE STATION #571	3399 VAN BUREN BLVD	900-27
MITCHELL'S UNION SERVICE	9501 INDIANA AVE	902-27
STATION #5714	9501 INDIANA AVE	902-27
BROOKHURST MILL	9501 INDIANA AVE	902-27
CORONA COLLEGE HEIGHTS ORANGE	3315 VAN BUREN AVE	906-27
MOTOR HOME DIVISION	9700 INDIANA AVE	913-27
HOUSING GROUP	2970 MYERS ST	920-27
FLEETWOOD ENTERPRISES, INC. #2	3200 MYERS ST	923-27
SCHUPP	3051 MYERS ST	925-27
ALEXANDER GROVES	2210 GRATTON ST	926-28
LAMAR BROS.	MONROE / GAGE CANAL	932-28
	1924 MONROE ST	933-28

AST: The Aboveground Storage Tank database contains registered ASTs. The data come from the State Water Resources Control Board's Hazardous Substance Storage Container Database.

A review of the AST list, as provided by EDR, and dated 11/01/2007 has revealed that there are 6 AST sites within the searched area.

<u>Site</u>	<u>Address</u>	<u>Map ID</u>
PACIFIC BELL (COTNCAII)	433 N. LACADENA DR.	198-5
CALIFORNIA PORTLAND CEMENT CO.	695 S RANCHO AVE	296-9
HOLIDAY ROCK	249 E SANTA ANA	307-8
EMPIRE OIL COMPANY	2756 S. RIVERSIDE AVE.	325-8
CRESTMORE PLANT	1500 RUBIDOUX BLVD.	399-14
RUBIDOUX	6851 VAN BUREN	640-20

SWEEPS UST: Statewide Environmental Evaluation and Planning System. This underground storage tank listing was updated and maintained by a company contacted by the SWRCB in the early 1990's. The listing is no longer updated or maintained. The local agency is the contact for more information on a site on the SWEEPS list.

A review of the SWEEPS UST list, as provided by EDR, and dated 06/01/1994 has revealed that there are 193 SWEEPS UST sites within the searched area.

<u>Site</u>	<u>Address</u>	<u>Map ID</u>
ROMERO FRAMING INC	435 S ARROWHEAD AVE	1-2
GEORGE ROMERO	435 S ARROWHEAD	1-2
MC MAHAN'S FURNITURE	441 S E ST	4-1,2
U.S. AUTO GLASS	431 S SIERRA WAY	5-2

EXECUTIVE SUMMARY

Site	Address	Map ID
TERMINIX INTERNATIONAL INC	440 S SIERRA WAY	5-2
APPLE RENT A CAR	320 W MILL ST	8-2
CHARTER LEASING	265 W MILL ST	8-2
ARCO PETROLEUM PROD #5267	495 S WATERMAN AVE	9-2
SIMON LEVI COMPANY, LTD.	723 W MILL ST	12-1
HAJOCA CORP	777 W MILL ST	12-1
UNITED PAPER STOCK CO. INC.	165 E MILL ST	15-2
P AND M STATION #937	501 INLAND CENTER DR	16-1,2
FIRE STATION	502 S ARROWHEAD AVE	19-2
MILL ST BODY AND FRAME	595 E MILL ST	20-2
BOHEMIAN DISTRIBUTING CO.	544 S CRESCENT AVE	21-1
BELL ROOF COMPANY	636 I ST	31-1,5
NATIONAL ORANGE SHOW	689 S E ST	33-1,2,5,6
RETAIL DELIVERY SYSTEMS (CORNE	737 COLLEGE DR	35-1,5
CALIFORNIA ELECTRIC SUPPLY	687 S H ST	37-1,5
CIRCLE ARROW URETHANE SYSTEMS	731 S LUGO AVE	40-2,6
ANTIMITE-SAN BERNARDINO BRANCH	750 S LUGO	40-2,6
BRYDENSCOT METALS	785 S LUGO	40-6
UNITED PARCEL SERVICE SB	784 S LUGO	40-6
HANSEN MECHANICAL, INC.	180 E CENTRAL AVE	40-6
GRAND CENTRAL PRODUCE	685 S I ST	41-1,5
GOODYEAR TIRE/RUBBER CO	774 S E ST	43-1,2,5,6
NATIONAL ORANGE SHOW/EAST PARK	110 W CENTRAL	61-6
U-HAUL - RERS	891 S ARROWHEAD	69-6
BEST DELIVERY SERVICE	194 BENEDICT	70-6
ROYAL CHRYSLER/PLYMOUTH	975 S E ST	73-5,6
FAIRCO INC.	915 SCENIC DR	74-5
HUB CONSTRUCTION	859 INLAND CENTER DR	74-5
SAN BERNARDINO PIPE & SUPPLY	939 S INLAND CENTER DR	79-5
TFI APPLIANCE SERVICE	941 INLAND CENTER DRIVE	79-5
ARROWHEAD MAGAZINE CO., INC.	998 S SIERRA WAY	80-6
RELIABLE GRINDING	145 W HILLCREST AVE	80-6
FRANKLIN PRESS	1001 S ARROWHEAD AVE	81-6
GIBSON BROS JANITORIAL	202 W HILLCREST AVE	82-6
FIRESTONE STORES #2771	1144 S E ST	84-5,6
ORANGE OIL COMPANY	505 ORANGE SHOW RD	101-6
HOME LUMBER COMPANY, INC.	24345 PIONEER ST	103-6
CHEVRON STATION #9125	1198 S E ST	104-5,6
NEVADA INVESTMENT HOLDINGS(ALA	499 ORANGE SHOW RD	104-5,6
MOBIL #18-HPH	520 ORANGE SHOW RD	105-5,6
PLASTICRAFT TOPS, INC.	1450 COLTON AVE	106-5
COMMERCIAL LIGHTING SERVICE	1055 HARBER DR	112-5
E-Z SERV #132	1266 S E ST	113-5,6
STEINY COMPANY	1157 N 7TH ST	115-5
WATER RECLAMATION FACILITY	299 BLOOD BANK RD	122-6
UNITED STATES POSTAL SVC.	1341 S E ST	128-5,6
CZERNIAK, ALBIN	468 W HANNA ST	129-4
HOLIDAY OLDSMOBILE-MAZDA	1388 S E ST	135-5,6
CENTER CHEVROLET	1355 SOUTH "E" ST	135-5,6
KENNEDY CADILLAC INC	1400 S CAMINO REAL	139-5
STOROS, WALTER	801 N RANCHO	150-4
DBA PAUL REED BUICK-GMC	1411 S E ST	152-5,6
CALIFORNIA CITRUS PULP CO	316 W D ST	164-4,5
ROOFERS WHOLESALE SUPPLY CO	9973 S WATERMAN AVE	168-6
LEONARD OJENA	9501 S WATERMAN	174-6
TEXACO	9539 S WATERMAN AVE	174-6

EXECUTIVE SUMMARY

Site	Address	Map ID
COLTON POLICE DEPARTMENT	650 N LA CADENA DR	178-5
HAL KELLY GRAIN & MILLING	358 W F ST	183-4
COLTON FIRE STATION #1	303 E E ST	184-5
ORANGE SHOW LINCOLN MERCURY	1600 S CAMINO REAL	186-5
CON-WAY WESTERN EXPRESS TERMIN	333 E F ST	197-5
PACIFIC BELL (LB-123)	433 N LA CADENA AVE	198-5
COLTON GAS-UP	420 LA CADENA	198-5
ALTA DENA DRIVE IN STORE	693 E F ST	208-5
CIRCLE K #627	990 VALLEY BLVD	209-4
ARCO PETROLEUM #1569	792 W VALLEY BLVD	213-4
COLTON HIGH SCHOOL (BUS GARAGE	777 W VALLEY BLVD	213-4
CITY OF COLTON/CTY YARD	344 N 10TH ST	215-5
PRESSTEEL	345 W H ST	216-4,5
MORENO, GIL A	360 W VALLEY BLVD	223-4
SPECTROTAPE CORPORATION	345 W VALLEY BLVD	223-4
UNIVERSAL FEEDS, INC.	290 W VALLEY	223-4
UNITED PACIFIC MILLS	270 W VALLEY	223-4,5
WATERMAN/I-10 SHELL	1930 S WATERMAN	225-6
MOBIL SERVICE CENTER	130 W VALLEY BLVD	229-5
COLTON CITY YARDS	300 BLOCK EAST H ST	231-5
TRUCK O'MAT	1955 HUNTS LANE	234-6
RAZOR TRUCKING	363 E VALLEY BLVD	237-5
HERTZ EQUIPMENT RENTAL CORP.	500 E VALLEY RD	239-5
UNOCAL STN	1950 S WATERMAN	242-6
DIXIE DIESEL TRUCK STOP #1	791 E VALLEY BLVD	249-5
E-Z SERVE STATION #0133	847 E VALLEY BLVD	249-5
DEWEY PEST CONTROL	154 S MT VERNON DRIVE	258-5
COLTON CORP YARD	160 S 10TH ST	266-5
COLTON MUFFLER	808 E M ST	279-5,10
BLACK DIAMOND MACHINE AND REPA	234 E O	286-10
HOPKINS, DAVID PAINT/DRYWALL	600 S RANCHO AVE	288-9
CHURCH-JESUS CHRIST LDS	755 S LA CADENA	299-9
LAURA SCUDDERS INC	2448 RIVERSIDE	300-8
ERWIN, R A	288 E SANTA ANA AVE	307-8
INDUSTRIAL ASPHALT	265 E SANTA ANA AVE	307-8
ST-CAL TRANS/COLTON MAINT	309 W CONGRESS ST	310-9
ROGER JENETZKY	1090 S 8TH ST	322-9,10
ARROWHEAD WATERS COLTON BRANCH	130 W FOGG ST	322-9,10
MACCO CONSTRUCTORS, INC.	151 S FOGG ST	322-9,10
YOSEMITE WATERS	1070 S LA CADENA AVE	324-9
CARNIVAL TIME SHOWS	415 FOGG ST	324-9
VAN DYK OIL COMPANY, INC.	2756 S RIVERSIDE AVE	325-8
EAST TRUCK CRANE SERVICE	210 FOGG	326-9,10
RANCHO READY MIX	1150 S RANCHO AVE	334-9
ASHLAND CHEMICAL CO	291 WEST ADAMS STREET	336-9
WHITTAKER CORP/COLTON COATINGS	1231 S LINCOLN ST	336-9
COLTON WATER QUALITY CONTROL P	1201 S RANCHO RD	339-9
COUNTRY CLUB TOWING	1203 S RANCHO AVE	339-9
ENGINEERED FIBERGLASS INC.	3122 S RIVERSIDE AVE	357-8
G W SINGLETARY INC	3121 S RIVERSIDE AVE	360-8
EMPIRE OIL COMPANY	3351 S RIVERSIDE AVE	371-8
GOLDEN WEST REFINING COMPANY	10759 RIVERSIDE AVE	371-8
PRITCHETT, MR	11918 W HALL AVE	378-8
HOOD CONSTRUCTION CO	520 AGUA MANSA RD	380-8
RIVERSIDE CEMENT COMPANY	1500 RUBIDOUX BLVD	399-14
SCOTT BUILDING MATERIALS	20427 KEY ST	407-14

EXECUTIVE SUMMARY

Site	Address	Map ID
E L YEAGER CONSTRUCTION CO	1995 AGUA MANSA RD	410-14
SMA EQUIPMENT CO INC	5230 WILSON ST	415-14
RYDER TRUCK RENTAL	5880 20TH ST	417-13,14
FLEETWOOD MOTOR HOMES OF CA 30	5300 VIA RICARDO	423-14
INLAND CONCRETE ENTERPRISES	2434 RUBIDOUX BLVD	430-13,14
FLEETWOOD MOTOR HOMES OF CALIF	2350 FLEETWOOD DR	435-14
LA HABRA TRUCKING INC	1890 MARKET ST	451-14
SMS RACING FUEL/SPECIALIZED MO	2958 RUBIDOUX BLVD	458-13,18
ARCO #100795	6310 MISSION BLVD	463-12,13,17,18
STOP N GO #40	6290 MISSION BLVD	463-12,13,17,18
CHEVRON #92987	3070 RUBIDOUX BLVD	476-18
MOBIL #18-A5D	3071 RUBIDOUX BLVD	482-18
STOP N GO #2092	5804 MISSION BLVD	502-18
C-STAR SERVICE STATION	5731 MISSION BLVD	508-18
UNOCAL #4663	5655 MISSION BLVD	516-18
MOBIL #18-FXE	5599 MISSION BLVD	520-18
INDIAN HILL COUNTRY CLUB	5700 CLUB HOUSE DR	568-16
RUBIDOUX COMMUNITY SERVICES	5062 RIVERVIEW BLVD	574-17
MOBIL #18-912	7850 LIMONITE AVE	584-17,21
SHELL STATION	6100 CLAY ST	588-20
STOP N GO #2083	6105 CLAY ST	588-20
7-ELEVEN STORE #16825 (2111)	6060 CAMINO REAL	590-21
DESERT PETROLEUM	8799 LIMONITE AVE	596-20
ARCO AM/PM HIGH DESERT OIL CO	8677 LIMONITE AVE	597-20
MARSHMAN'S SERVICE	8665 LIMONITE AVE	597-20
CIRCLE K #339	8899 LIMONITE AVE	599-20
MEEKINS RENTAL	6293 PEDLEY RD	607-20
ALCORN FENCE COMPANY	6445 OLD PEDLEY RD	619-20
UNITED CONCRETE PIPE CORP	6501 CLAY ST	631-20
COUNTY ROAD DEPT-PEDLEY YD	6851 VAN BUREN BLVD	640-20
TORO COMPANY THE	6631 COLUMBUS AVE	646-21
HIGH LIGHT ELECTRIC	7000 JURUPA AVE	656-21
WALL STREET JOURNAL	6900 JURUPA AVE	658-21
WATER QUALITY CONTROL PLANT	5950 ACORN ST	671-21
ROBERTSON READY MIX INC	6830 VAN BUREN BLVD	682-20,21
PACIFIC FLIGHT AVIATION	6873 FLIGHT ROAD	708-24
UNITED COURIERS INC	6905 FLIGHT RD	708-24
FAA RIVERSIDE FSS	6977 FLIGHT RD	708-24
CORNERSTONE FUELS INC	6651 GEMENDE DR	714-24
ARLINGTON SNACK AND AUTO	8970 ARLINGTON AVE	722-23
G & M OIL #29	8283 ARLINGTON AVE	724-23
ROHR INDUSTRIES, INC.	8200 ARLINGTON AVE	725-23
FOUNDATION TRENCHING SERVICE	7951 ARLINGTON AVE	726-23
FLITE CHIEF	6859 ARLINGTON AVE	733-24
MOBIL SERVICE STATION #18-465	7290 ARLINGTON AVE	735-24
TRANS-CHEM INDUSTRIES	6225 RUTLAND AVE	740-23
PALM SPRINGS OIL #14	6002 VAN BUREN AVE	745-24
GOODYEAR TIRE CENTERS	5520 VAN BUREN BLVD	778-24
GOODYEAR TIRES	5520 VAN BUREN BLVD	778-24
ECONO LUBE N' TUNE	5500 VAN BUREN BLVD	778-24
EXXON MOBIL OIL COP 18D8H	8690 CALIFORNIA	794-24
G AND K PETRO	4975 VAN BUREN BLVD	795-24
THRIFTY OIL #340	4930 VAN BUREN BLVD	795-24
SHELL STATION	4890 VAN BUREN BLVD	795-24
SHELL JURGEN ARNDT	3502 ADAMS	824-25
TEXACO/ FORMER EXXON	9485 CALIFORNIA AVE	834-24

EXECUTIVE SUMMARY

<u>Site</u>	<u>Address</u>	<u>Map ID</u>
RIVERSIDE GAS MART	4196 VAN BUREN BLVD	834-24
MOBIL #18-HQF	3399 ADAMS ST	838-25
CHEVRON #95380	8315 INDIANA AVE	838-25
QUAID IMPORTS	8330 AUTO DR	838-25
PARKVIEW COMMUNITY HOSPITAL	3865 JACKSON ST	841-24
RIVERSIDE PORSCHE AUDI	3250 ADAMS ST	842-25
SHERMAN INDIAN HIGH SCHOOL	9010 MAGNOLIA AVE	843-24
PACIFIC BELL	2600 CAMINO RAMON ROOM	850-24,27
RIVERSIDE COUNTY LUMBER CO	3881 VAN BUREN BLVD	861-27
J & R FAST FUEL	9407 MAGNOLIA AVE	864-27
MOBIL #18-HVR	9505 MAGNOLIA AVE	873-27
ARLINGTON AUTOMOTIVE SERVICE	9611 MAGNOLIA AVE	878-27
UNOCAL #1506	9624 MAGNOLIA AVE	878-27
U-HAUL-VAN BUREN/MOVING & STOR	3600 VAN BUREN BLVD	883-27
RIVERSIDE CITY FIRE STAT #2	9449 ANDREW ST	890-27
TEXACO SERVICE STATION	3483 VAN BUREN BLVD	900-27
CHEVRON #9-4702	3476 VAN BUREN BLVD	900-27
THRIFTY OIL CO. SS #341	3399 VAN BUREN BLVD	900-27
UNOCAL #5714	9501 INDIANA AVE	902-27
BROOKHURST MILL	3315 VAN BUREN AVE	906-27
GAGE CANAL COMPANY	1850 JACKSON ST	935-30

CHMIRS: The California Hazardous Material Incident Report System contains information on reported hazardous material incidents, i.e., accidental releases or spills. The source is the California Office of Emergency Services.

A review of the CHMIRS list, as provided by EDR, and dated 12/31/2007 has revealed that there are 166 CHMIRS sites within the searched area.

<u>Site</u>	<u>Address</u>	<u>Map ID</u>
Not reported	ARROWHEAD / CENTRAL	62-6
Not reported	WATER RECLAMATION PLANT	113-5,6
Not reported	399 CHANDLER PLACE	121-6
Not reported	1375 SOUTH WATERMAN	131-6
Not reported	1430 SOUTH COOLEY COURT	140-6
Not reported	223 WEST B ST.	144-5
Not reported	660 COLTON AVE	179-5
Date Completed: 02-AUG-89		
Not reported	792 W. VALLEY BLVD	213-4
Not reported	211 W VALLEY	226-4,5
Not reported	130 W VALLEY BLVD	229-5
Not reported	130 W VALLEY BLVD.	229-5
Not reported	130 WEST VALLEY BLVD	229-5
Not reported	I-10 E/O 9TH ST	232-5
Date Completed: 23-FEB-88		
Not reported	HOSPITALITY LN. / SOU	248-5,6
Date Completed: 19-DEC-89		
Not reported	107 SOUTH 7TH ST	255-4,5
Not reported	2051 W. SLOVER AVE	262-4
Date Completed: 31-AUG-89		
Not reported	CAL NEV COLTON TERMINAL	262-4
Not reported	PEPPER / SLOVER AVE.	263-4

EXECUTIVE SUMMARY

<u>Site</u>	<u>Address</u>	<u>Map ID</u>
GENERAL AMERICAN TRANSPORTATIO	PEPPER / SLOVER ST	263-4
Not reported	20878 SLOVER	265-4
Not reported	1600 COOLEY DRIVE	284-10
Not reported	1601 COOLEY DRIVE	284-10
Not reported	1801 COOLEY DRIVE	285-10
CALIFORNIA PORTLAND CEMENT COM	695 SOUTH RANCHO AVENUE	296-9
Not reported	265 E SANTA ANA AVE.	307-8
Not reported	926 SOUTH 8TH ST	313-9,10
Not reported	SOUTH END OF FLOREZ ST.	321-10
Date Completed: 18-JUL-89		
Not reported	151 FOGG ST	322-9,10
Not reported	2631 S. RIVERSIDE AVE.	325-8
Not reported	501 E. SANTA ANA AVE	329-8,9
Not reported	501 EAST SANTA ANA AVE	329-8,9
Not reported	1231 S LINCOLN ST.	336-9
Not reported	1231 LINCOLN	336-9
Date Completed: 14-FEB-89		
Not reported	2720 S. WILLOW AVE	337-8
Not reported	1201 SOUTH RANCHO AVE.	339-9
Not reported	LA CADENA DR / SANTA	356-9
Date Completed: 30-MAY-89		
Not reported	1990 AGUA MANSA RD.	358-8
Not reported	1990 W. AGUA MANSA RD	358-8
Not reported	RIVERSIDE AVENUE / RE	368-8
Not reported	2200 S. RIVERSIDE AVE.	383-8
Not reported	1755 BROWN STREET	400-14
Not reported	2731 S. SECURITY AVE.,	401-14,15
Not reported	1830 AGUA MANSA RD	410-14
Not reported	1830 AGUA MANSA RD	410-14
ROBERT A NELSON TRANSFER STATI	1850 AGUA MANSA RD.	410-14
TRICO DISPOSAL	1850 AGUA MANSA RD.	410-14
Not reported	5880 20TH ST	417-13,14
Not reported	2345 FLEETWOOD DR.	426-14
Not reported	2345 FLEETWOOD	426-14
Date Completed: 04-AUG-90		
Not reported	2350 FLEETWOOD	426-14
Date Completed: 08-FEB-89		
Not reported	2542 AVALON	428-13
Not reported	WALMART @ 2356 FLEETWOO	435-14
Not reported	2696 RUBIDOUX BLVD	441-13
Not reported	5791 28TH ST	442-13
Not reported	3410 PACIFIC AV.	445-13
Not reported	VOLVO RENTS, 2830 RUBID	448-13
Not reported	5679 29TH ST	453-13
Not reported	2695 HALL AVENUE	454-13,14
Not reported	HWY 60 @ LA RUE	466-18
Date Completed: 27-APR-88		
Not reported	6500 DUCHESS	484-17
Not reported	4193 SUNNYSAGE	491-17
Not reported	4149 MARGIE WY	495-17
Not reported	4204 SHELLICIA CIRCLE	496-17
Not reported	3150 WALLACE	499-18
Not reported	5803 MISSION BLVD #39	502-18
Not reported	5789 MISSION BLVD	502-18

EXECUTIVE SUMMARY

<u>Site</u>	<u>Address</u>	<u>Map ID</u>
Not reported	6355 OLIVE STREET	503-17
Not reported	5430 35TH ST	521-18
STATER BROTHERS MARKETS	5571 MISSION BLVD.	525-18
Not reported	6266 BROOKDALE	528-17
Not reported	4057 FORT DR. X MOLINO	530-18
Date Completed: 07-JUL-89		
HATHAWY, GUNNARSON, SMITH, & W	4371 VIA CURVA	531-17
Not reported	5345 36TH ST	532-18
Not reported	5293 ODELL ST	544-18
Not reported	5268 ODELL	544-18
Not reported	5712 42ND ST	545-18
Not reported	5618 TILTON AVE	548-18
Not reported	5618 TILTON	548-18
Not reported	5223 ODEL	549-18
Date Completed: 12-AUG-91		
Not reported	5598 TILTON	554-18
Date Completed: 28-JUL-91		
Not reported	4343 FORT DR	558-18
Not reported	5980 LIMONITE #7	562-17,18
FLABOB AIRPORT	4130 MENNES AVE	564-18
Not reported	4738 RIVERVIEW	566-17,18
Not reported	GOLF RD / STARVIEW	567-16
Not reported	7015 SKYVIEW	571-17
Not reported	5791 PEDLEY RD.	573-16
Not reported	7061 PERALTA STREET	576-17
TROY JAMES MATTHEWS	7095 ALVISO STREET	578-17,21
STPINDIAN HILLS WRP	5979 EL PALOMINO	579-16,20
Not reported	8550 YEARLING	581-16,20
Not reported	6091 CLAY ST.	588-20
Not reported	6091 CLAY STREET	588-20
Not reported	6105 CLAY ST.	588-20
TOSCO/ CIRCLE K STORE #5245	6105 CLAY ST	588-20
Not reported	6088 COLLINS	589-20
Not reported	8899 LIMONITE AVE.	599-20
Date Completed: 04-JUN-88		
Not reported	9017 63RD ST.	615-20
Not reported	6300 CLAY ST.	627-20
Not reported	KELSEY / 65TH ST DRY	632-20
Not reported	GENERAL DRIVE / CLAY	638-20
Not reported	6634 CLAY ST.	639-20
T & V PRINTING INC	7101 JURUPA AVE #3	659-21
TREASURE CHEST ADVERTISING CO	7190 JURUPA AVE	660-21
Not reported	5904 ACORN ST	669-21
CITY OF RIVERSIDE/WATER TREATM	5950 ACORN STREET	671-21
Date Completed: 11-APR-90		
Not reported	5950 ACORN ST.	671-21
WATER QUALITY CONTROL PLANT	5950 ACORN ST	671-21
Not reported	5959 ACORN ST	671-21
Not reported	10121 LEUCADIA LANE	688-20
Date Completed: 25-JUN-91		
Not reported	8968 FIREBIRD LANE	691-20
Not reported	HOLE LAKE, NEAR 6800 BL	692-20
Date Completed: 12-MAR-89		

EXECUTIVE SUMMARY

<u>Site</u>	<u>Address</u>	<u>Map ID</u>
Not reported	6800 CREST AVE	694-20
Not reported	9415 CABRILLO ST	696-20
Not reported	9450 CABRILLO STREET	696-20
Not reported	6666 CREST AVE	703-20,23
Date Completed: 10-SEP-89		
RIVERSIDE AIR SVC	6741 FLIGHT RD	706-24
ORCO AVIATION, INC.	6741 FLIGHT ROAD	706-24
Date Completed: 04-JAN-88		
Not reported	8200 ARLINGTON AVE	723-23
AIR PRODUCTS & CHEMICALS INC	8200 ARLINGTON AVE	725-23
Date Completed: 07-JUN-89		
Date Completed: 06-NOV-91		
<i>*Additional key fields are available in the Map Findings section</i>		
Not reported	7911 ARLINGTON AVE	726-23
Not reported	7501 ARLINGTON AVENUE	727-23,24
Date Completed: 16-SEP-91		
Not reported	6674 ARLINGTON AVE.	732-24
Date Completed: 02-MAY-88		
Not reported	7044 ARLINGTON AVENUE	734-24
Date Completed: 15-AUG-90		
MOBIL OIL	7290 ARLINGTON AVE	735-24
Not reported	7290 ARLINGTON AVE (MO	735-24
Not reported	6227 RUTLAND	740-23
Not reported	8200 ARLINGTON, ROHR IN	742-23
Date Completed: 02-AUG-88		
Not reported	8200 ARLINGTON (ROHR)	742-23
Date Completed: 23-MAR-90		
Not reported	6002 VAN BUREN BLVD.	745-24
Date Completed: 24-FEB-89		
Date Completed: 28-MAR-91		
Not reported	5931 NOBEL STREET	757-23
Date Completed: 30-MAR-91		
Not reported	5775 VAN BUREN	765-24
Date Completed: 29-MAY-90		
Not reported	4800 JACKSON	769-24
Date Completed: 01-MAY-89		
THRIFTY OIL STN. #340	4930 VAN BUREN BLVD	795-24
Not reported	4930 VAN BUREN BLVD.	795-24
Not reported	4460 JACKSON	797-24
Date Completed: 22-APR-91		
Not reported	8392 MAGNOLIA	812-24
Not reported	3536 ADAMS STREET	824-25
Not reported	3502 ADAMS	824-25
Not reported	4409 CHALLEN	830-24
Date Completed: 06-OCT-91		
Not reported	SR 91 E/B AT ADAMS OFF	836-25
Date Completed: 17-DEC-91		
Not reported	MAGNOLIA AVE / SHERMAN	837-24
MOBIL STATION 18-HQF	3399 ADAMS ST.	838-25
Not reported	3399 ADAMS ST	838-25

EXECUTIVE SUMMARY

<u>Site</u>	<u>Address</u>	<u>Map ID</u>
Not reported Date Completed: 12-MAY-90	4200 BL. VAN BUREN	839-24
SHERMAN INDIAN HIGH SCHOOL RIVERSIDE MEDICAL CLINIC, PARK	9010 MAGNOLIA AVE 9041 MAGNOLIA AVENUE	843-24 843-24,27
Not reported	4041 VAN BUREN	851-24,27
Not reported Date Completed: 07-JUN-90	9200 MAGNOLIA	855-27
Not reported Date Completed: 24-JUL-89	8426 LUCAS	857-28
Not reported	9505 MAGNOILIA AVE	873-27
Not reported	9505 MAGNOLIA AVENUE	873-27
Not reported Date Completed: 27-DEC-89	9500 MAGNOLIA	873-27
Not reported Date Completed: 18-MAY-91	3600 BLOCK VAN BUREN BL	883-27
Not reported Date Completed: 22-NOV-89	9092 INDIANA	884-27
Not reported Date Completed: 21-AUG-88	9449 ANDREW ST.	890-27
Not reported Date Completed: 25-MAY-90	2818 SHALIMAR PL	891-28
Not reported	3399 VAN BUREN ST	900-27
Not reported	9339 DOUGLAS STREET	901-27
Not reported Date Completed: 30-MAY-91	2844 CARMA COURT	908-27
Not reported Date Completed: 14-MAY-88	9120 BAMBOO	909-27
Not reported Date Completed: 29-APR-90	2951 JACKSON	910-27
Not reported	9625 RUDICILL RD	914-27
Not reported Date Completed: 03-SEP-88	9259 AGAVE PL.	916-27
Not reported	9782 INDIANA AV	917-27
Not reported	2975 VAN BUREN BLVD	922-27
Not reported Date Completed: 06-APR-88	9200 DUFFERIN	931-27,28

Notify 65: Notify 65 records contain facility notifications about any release that could impact drinking water and thereby expose the public to a potential health risk. The data come from the State Water Resources Control Board's Proposition 65 database.

A review of the Notify 65 list, as provided by EDR, and dated 10/21/1993 has revealed that there are 8 Notify 65 sites within the searched area.

<u>Site</u>	<u>Address</u>	<u>Map ID</u>
E-Z SERVE/ ARCO #100795	6310 MISSION BLVD	463-12, 13, 17, 18
MOBIL #18-A5D	3071 RUBIDOUX BLVD	482-18
A-1 LOU'S RENTALAND	5828 MISSION BLVD	497-18

EXECUTIVE SUMMARY

<u>Site</u>	<u>Address</u>	<u>Map ID</u>
RUBIDOUX FIRE DEPARTMENT	3590 RUBIDOUX BLVD	514-18
MOBIL ST 18-EXE	5599 MISSION BOULEVARD	530-18
FLABOB AIRPORT	4130 MENNES AVE	564-18
BROWN PROPERTY	8856 ARLINGTON	721-23
MOBIL OIL STATION # 18-465	7290 ARLINGTON AVENUE	735-24

DEED: The use of recorded land use restrictions is one of the methods the DTSC uses to protect the public from unsafe exposures to hazardous substances and wastes .

A review of the DEED list, as provided by EDR, and dated 04/01/2008 has revealed that there is 1 DEED site within the searched area.

<u>Site</u>	<u>Address</u>	<u>Map ID</u>
EDISON/COLTON 2 (10TH ST) MGP	EAST OF 10TH STREET, SO	270-5

VCP: Contains low threat level properties with either confirmed or unconfirmed releases and the project proponents have request that DTSC oversee investigation and/or cleanup activities and have agreed to provide coverage for DTSC's costs.

A review of the VCP list, as provided by EDR, and dated 05/27/2008 has revealed that there are 4 VCP sites within the searched area.

<u>Site</u>	<u>Address</u>	<u>Map ID</u>
TERMINIX	440 S. SIERRA WAY	5-2
LAMONK PROPERTY	1602 STEEL ROAD	268-5
EDISON/COLTON 2 (10TH ST) MGP	EAST OF 10TH STREET, SO	270-5
RIVERSIDE AGRICULTURAL PARK	7020 CREST AVENUE	672-20

DRYCLEANERS: A list of drycleaner related facilities that have EPA ID numbers. These are facilities with certain SIC codes: power laundries, family and commercial; garment pressing and cleaners' agents; linen supply; coin-operated laundries and cleaning; drycleaning plants except rugs; carpet and upholster cleaning; industrial launderers; laundry and garment services.

A review of the DRYCLEANERS list, as provided by EDR, and dated 07/31/2007 has revealed that there are 22 DRYCLEANERS sites within the searched area.

<u>Site</u>	<u>Address</u>	<u>Map ID</u>
REDLINED CHOPPERS	1364 CAMINO REAL #135	139-5
COLTON DRY CLEANERS	294 NORTH LA CADENA DRI	220-5
U S A CLEANERS	228 W HOSPITALITY LN SU	246-6
VALLEY MOTORSPORT	847 E VALLEY BLVD	249-5
HOSPITALITY CLEANERS	2009 S DINERS CT	250-6
MCCLEANERS	1000 E WASHINGTON ST	347-10
G & D LAWNMOWER REPAIR	5984 MISSION BLVD	487-18
EL RANCHO CLEANERS	5567 MISSION BLVD	525-18
DE ANZA CLEANERS	7726 LEMONITE AVE.	584-17,21
DEANGELO CLEANERS	7726 LIMONITE AVE	584-17,21

EXECUTIVE SUMMARY

<u>Site</u>	<u>Address</u>	<u>Map ID</u>
777 CLEANERS	7920 LIMONITE AVE STE D	585-16,20
PLAZA CLEANERS	8304 LIMONITE AVE	594-20
PRUDENTIAL OVERALL SUPPLY COMP	6997 JURUPA AVE	656-21
INLAND EMPIRE DRY CLEANERS	6266 VAN BUREN BLVD	739-24
QUALITY CLEANERS	4850 JACKSON	764-24
CONTINENTAL CLEANERS	5638 VAN BUREN	771-24
CONTINENTAL CLEANERS, P. LIEBE	5638 VAN BUREN BL	771-24
HIGHLANDER CLEANERS	3566 ADAMS	824-25
JOHNS CLEANERS	9295 MAGNOLIA AVE	858-27
HOSPITALITY CLEANERS	2862 BRAGG ST	911-27
CRYSTAL CLEANERS	2995 VAN BUREN BLVD UNI	922-27
CRYSTAL CLEANERS	2995 VANBUREN BLVD #A-4	922-27

CDL: A listing of drug lab locations. Listing of a location in this database does not indicate that any illegal drug lab materials were or were not present there, and does not constitute a determination that the location either requires or does not require additional cleanup work.

A review of the CDL list, as provided by EDR, and dated 12/31/2007 has revealed that there are 121 CDL sites within the searched area.

<u>Site</u>	<u>Address</u>	<u>Map ID</u>
Not reported	1355 E OLIVE STREET	85-5
Not reported	787 NORMAN RD	89-6
Not reported	365 E. NORMAN RD	90-6
Not reported	495 E NORMAN RD	92-6
Not reported	MOUNT VERNON / LAUREL	93-5
Not reported	247 GLENWOOD STREET	96-5
QUALITY AUTOMOTIVE	1321 N MT VERNON AVE	99-5
Not reported	1186 S AMOS AVE	107-6
Not reported	1280 SOUTH E ST	113-5,6
Not reported	175 E DUMAS ST	117-6
PAUL CAMARENA	1091 N 7TH STREET	125-5
Not reported	932 WESTERN AVE	133-5
Not reported	938 COLTON AVE	142-5
Not reported	912 COLTON AVE	142-5
Not reported	944 N LA CADENA DR	145-5
Not reported	977 ILLINOIS	146-5
Not reported	601 W C ST	158-4
Not reported	191 WEST D ST	166-5
Not reported	941 W. F STREET	172-4
DENISE BOURNS	926 F STREET	172-4
Not reported	692 E C ST	173-5
EVA JEAN HORRIDGE	393 CYPRESS	180-4
Not reported	821 D ST	181-5
Not reported	128 EAST F STREET	191-5
Not reported	1750 S WATERMAN, EZ-8 M	196-6
Not reported	1750 S WATERMAN AVE	196-6
HENRY RAY CARTER	762 1/2 W VALLEY BLVD	213-4
Not reported	750 W VALLEY	213-4
Not reported	1600 FAIRWAY AVE (X-SPE	221-5
Not reported	1087 WEST VALLEY BLVD #	251-5
Not reported	1601 SLOVER AVE	263-4
Not reported	345 E M ST	276-5,10

EXECUTIVE SUMMARY

<u>Site</u>	<u>Address</u>	<u>Map ID</u>
Not reported	655 S 7TH STREET	290-9,10
Not reported	1924 UNION	301-10,11
MARION GAYLORD	240 E CONGRESS AVE	309-10
PAUL KEY	446 FOGG STREET	324-9
Not reported	240 E. CONGRESS ST.	327-10
Not reported	1175 S MT VERNON	332-10
Not reported	651 E WASHINGTON AVE, R	353-10
Not reported	252 LOMA ROJO	372-9
Not reported	18854 2ND ST	384-7
JEFFREY PLUMB	19798 EL RIVENO RD	386-8,14
Not reported	6109 ALICANTE AVE	389-7,13
Not reported	2542 AVALON	428-13
AAA MINI STORAGE	2431 RUBIDOUX BLVD	430-13,14
Not reported	2501 RUBIDOUX BLVD	431-13,14
ERNIE'S RADIATOR	2550 RUBIDOUX BLVD STE	431-13,14
Not reported	4270 ALAMO	436-14
Not reported	5791 28TH ST	442-13
Not reported	6196 PATRICIA ST	444-13
Not reported	3410 PACIFIC AVE	447-13
Not reported	5679 29TH ST	453-13
BRIAN MCGILL	2695 HALL ST	454-13,14
Not reported	3857 STOBBS WAY	456-12,17
Not reported	3624 PACIFIC ST	460-13,18
Not reported	3630 PACIFIC STREET	460-13,18
Not reported	3319 AVALON ST #16	483-18
Not reported	6402 ALTON ST	492-17
Not reported	3150 WALLACE	499-18
JANICE KITE METH LAB	3299 WALLACE	504-18
DAVID VOGELFANGER	6350 BROOKDALE ST	524-17
Not reported	5345 1/2 35TH ST	527-18
Not reported	6266 BROOKDALE ST	528-17
STEVEN MICHAEL PATTEN	3936 RUBIDOUX BLVD	530-18
HATHAWY, GUNNARSON, SMITH, & W	4371 VIA CURVA	531-17
Not reported	5345 36TH ST	532-18
Not reported	5265 ODEL ST	544-18
Not reported	5618 TILTON AVE	548-18
Not reported	5618 TILTON AVENUE	548-18
Not reported	4738 RIVERVIEW	566-17,18
Not reported	7015 SKYVIEW DRIVE	571-17
Not reported	7095 ALVISO ST.	578-17,21
KENNETH DANIEL JOHNSTON	8550 YEARLING WAY	581-16,20
Not reported	6216 AVENIDA JUAN DIAZ	586-21
Not reported	6088 COLLINS ST	589-20
Not reported	6088 COLLINS ST	589-20
Not reported	6303 EUCALYPTUS STREET	610-20
RICHARD EUGENE CLARK	8837 63RD	620-20
Not reported	6341 CANDLELIGHT DR	621-21
Not reported	CORNER OF PEDLEY ROAD/6	630-20
Not reported	8615 LAKEVIEW AVE	634-20
Not reported	9171 KENNEDY ST	635-20
Not reported	9005 KENNEDY ST	637-20
Not reported	5925 PAYTON PL	648-21
Not reported	7214 AULD	652-20
Not reported	10028 JULIAN	653-20
Not reported	10275 JURUPA AVE	662-20
Not reported	7048 IDYLLWILD LN	670-20

EXECUTIVE SUMMARY

<u>Site</u>	<u>Address</u>	<u>Map ID</u>
THOMAS ROY ELLIS	6895 GLENDALE AVE	680-20
Not reported	6740 DORINDA DR	695-20
Not reported	6506 DOOLITTLE AVE #805	712-24
Not reported	6823 MURRAY	716-24
Not reported	6805 LOMITA ST	718-24
Not reported	6150 VAN BUREN BLVD	745-24
Not reported	8499 CYPRESS AVE	747-23
Not reported	7876 CYPRESS ST	750-23
Not reported	5855 WARREN ST	761-23
Not reported	8486 TREY AVE	768-23
Not reported	8786 COLORADO ST	770-24
Not reported	8405 PHILBIN AVE	775-23
CLANDESTINE DRUG LAB OPERATOR	8424 CRYSTAL AVENUE	782-24
ANTHONY BRONDER	5461 PICKER STREET	788-23
JAMIE SNYDER GINGER SWENSEN	9150 DELANO	805-24
MARK THONEY	3943 HEIDI STREET	806-24
Not reported	3879 MELODY LANE	813-24
Not reported	4061 OVERLAND ST	816-24
Not reported	3963 OVERLAND ST	822-24
Not reported	3941 EVEREST AVE.	848-24,27
Not reported	4135 SEQUIA ST	849-24,27
Not reported	9583 MASON ST	862-27
Not reported	3751 EVEREST ST	866-27
Not reported	9761 GARFIELD AVE	869-27
Not reported	3719 MCKENZIE	876-27
ROBERT ANTHONY GIGLER	8877 AMBER ST	877-27
Not reported	3641 MCKENZIE	882-27
Not reported	3643 TAFT ST	893-27
Not reported	3702 MUIR AVE	895-27
EDWARD ROLAND SHERIDAN	3636 MYERS ST	896-27
Not reported	CORNER OF MONROE / TU	899-28
Not reported	3469 MYERS ST	904-27
TINA M. CARTER METH LAB STORAG	3167 VAN BUREN BLVD	915-27

RESPONSE: Identifies confirmed release sites where DTSC is involved in remediation, either in a lead or oversight capacity. These confirmed release sites are generally high-priority and high potential risk.

A review of the RESPONSE list, as provided by EDR, and dated 05/27/2008 has revealed that there is 1 RESPONSE site within the searched area.

<u>Site</u>	<u>Address</u>	<u>Map ID</u>
CERTAINTED, RIVERSIDE	2100 AVALON ST	417-13,14

HAZNET: The data is extracted from the copies of hazardous waste manifests received each year by the DTSC. The annual volume of manifests is typically 700,000-1,000,000 annually, representing approximately 350,000-500,000 shipments. Data from non-California manifests & continuation sheets are not included at the present time. Data are from the manifests submitted without correction, and therefore many contain some invalid values for data elements such as generator ID, TSD ID, waste category, & disposal method. The source is the Department of Toxic Substance Control is the agency

A review of the HAZNET list, as provided by EDR, and dated 12/31/2006 has revealed that there are

EXECUTIVE SUMMARY

1217 HAZNET sites within the searched area.

<u>Site</u>	<u>Address</u>	<u>Map ID</u>
ARROWHEAD CARBURETOR	427 S ARROWHEAD	1-2
GEORGE ROMERO	435 S ARROWHEAD	1-2
JACKS DISPOSAL INC	380 W OAK ST	2-2
D STREET AUTO PREPARATION	455 SOUTH D ST	2-2
WESTERN LANDSCAPE	432 OAK ST	3-2
ARROWHEAD FAMILY DENTISTRY	407 S E ST	4-1,2
ARROW HEAD FAMILY DENTISTRY	407 SOUTH E STREET	4-1,2
ALLIANCE RETAIL SERVICES LLC D	420 S E ST	4-1,2
1X MC MANN FURUNITURE	441 SOUTH E STREET	4-1,2
TERMINIX INTERNATIONAL INC	440 S SIERRA WAY	5-2
INLAND CENTER AUTO BODY	456 SOUTH SIERRA WAY	5-2
INLAND PRINTING	614 OAK ST	6-1
WEBBER ENG & MFG	439 STODDARD AVE	7-1,2
RELATED METAL FABRICATION INC	439 STODDARD AVE	7-1,2
THE INK SOURCE	475 S ARROWHEAD AVE STE	8-2
FRANK AND KITS GARAGE	480 SO ARROWHEAD	8-2
CHARTER LEASING CO.	265 WEST MILL STREET	8-2
CHARTER LEASING CO	265 W MILL ST	8-2
CHARTER LEASING	265 W MILL ST	8-2
BP WEST COAST PRODUCTS LLC 526	495 S WATERMAN AVE	9-2
CHRYSLER FIRST CREDIT	320 MILL ST	9-2
ARROW AUTO AIR & TRANSMISSION	501 S WATERMAN ST	9-2
TOLER AUTO BODY	179 W MILL ST	10-2
BATES AUTO BODY INC	161 W MILL ST	10-2
00ARM MOBIL OIL CORP #18-ARM F	MILL / H STREET	12-1
INLAND TOOL & EQUIP RPR	740 W MILL ST #E	12-1
UNISOURCE WORLDWIDE INC	787 W MILL ST	12-1
R&R MACHINE PRODUCTS INCORPORA	760 WEST MILL STREET	12-1
R CAR REPAIR & MACHINING	740 W MILL UNIT N	12-1
BARR LUMBER CO INC	111 E MILL	14-2
P AND M STATION #937	501 INLAND CENTER DR	16-1,2
G AND M OIL COMPANY	501 INLAND CENTER DR	16-1,2
INLAND CENTER MALL	500 INLAND CENTER DR ST	16-1,2
EARL SCHEIB AUTO PRINTING	540 WEST MILL STREET	16-1,2
EVANS AUTO CARE CENTER	215 E MILL ST	18-2
EVANS AUTO CARE CENTER	215 EAST MILL ST	18-2
COTT BEVERAGES USA INC	499 E MILL ST	20-2
THE SHERWIN WILLIAMS COMPANY	555 S ARROWHEAD AVE	22-2
MUSICK TRUCK PARTS	595 S ARROWHEAD	22-2
NU-WEST FABRICATION	603 S ARROWHEAD AVE	22-2
CHAPARRAL CYCLE	555 SOUTH H ST	24-1
KRAGEN AUTO PARTS STORE #1713	570 SOUTH E ST	27-1,2
ROBERT MERRITT	602 S CRESCENT AVE	28-1
MIDAS	610 S E ST	29-1,2
MIDAS MUFFLER SHOP	610 SOUTH E ST	29-1,2
WELLS FARGO BANK	600 SOUTH G ST	30-1
ACCENT FURNITURE	600 SOUTH G ST	30-1
ACCENT FURNITURE INCORPORATED	600 SOUTH G STREET	30-1
BELL ROOF CO	636 SO I ST	31-1,5
SAN BERNARDINO INDUSTRIAL MEDI	599 INLAND CENTER DR, #	32-1
BEYOND SIGNS AND GRAPHICS	650 S E ST STE A	33-1,2
BRENNAN ELECTRIC INC	737 W COLLEGE DR	35-1,5
SEARS #1398/6859	100 INLAND CENTER	36-1,5
BROADWAY DEPT STORES #18	675 INLAND CTR DR	39-1,5
MACY'S WEST INC	675 INLAND CENTER DR	39-1,5

EXECUTIVE SUMMARY

Site	Address	Map ID
UNION PACIFIC RAILROAD	700 INLAND CENTER DR	39-1,5
AVALON SHUTTERS, INC.	725 SOUTH LUGO AVENUE	40-2,6
MAJESTIC REALTY CO AND PATRICI	766 LUGO AVE	40-6
PACIFIC MARBLE	777 SOUTH LUGO	40-6
BANK OF SAN BERNARDINO	740 SO. ARROWHEAD AVENU	42-2,6
GOODYEAR SVC STR	774 SOUTH E ST	43-1,2,5,6
GOTTSCHALKS INC	300 INLAND CTR DR	46-1,5
HUB CONSTRUCTION SPECIALTIES I	698 S I ST	47-1,5
HUD INTOWN PROPERTIES	716 J ST S	49-5
MACY WEST STORE #45	400 INLAND CTR	50-5
MAGNUM ABRASIVES	758 S ALLEN ST	51-6
GARMENTS TO GO_INC	765 S GIFFORD #13	54-6
ZIEMAN MANUFACTURING CO	120 E CENTRAL AVE	55-6
A S E CONTRACTING INC	738 S WATERMAN AVE STE	56-6
CITY OF SAN BERNARDINO	100 EAST CENTRAL AVE	60-6
STEPHEN PASSY AND ASSOCIATES I	175 W CENTRAL AVE	61-6
CVDL-SBDO (C/O EH&S)	105 W CENTRAL AVE	61-6
GLOBAL WEST	655 S LINCOLN ST	63-6
BASE CITY ELECTRIC WORKS INC	750 E CENTRAL AVE	64-6
BAY CITY ELECTRIC WORKS, INC.	750 E CENTRAL AVE	64-6
INTOWN PROPERTIES, INC/HUD	788 BUNKER HILL DR	67-5
U-HAUL COMPANY OF CALIFORNIA	891 S ARROWHEAD	69-6
SAN BERNARDINO REPAIR EQUIP SR	891 S ARROWHEAD	69-6
U-HAUL COMPANY OF CALIFORNIA	891 S ARROWHEAD	69-6
U-HAUL - RERS	891 S ARROWHEAD	69-6
BEST DELIVERY SERVICE	194 BENEDICT AVE	70-6
HUD INTOWN PROPERTIES	831 K ST S	71-5
VERIZON CALIFORNIA INC	855 INLAND CENTER DR	74-5
THE DAUGHERTY CO	895 INLAND CTR DR	74-5
HUB CONSTRUCTION SPECIALTIES I	989 SOUTH I ST	74-5
CITY OF SAN BERNARDINO	900 S. VALLEY VIEW	76-6
ARROWHEAD MAGAZINE CO., INC.	998 S SIERRA WAY	80-6
RUDOLPH FOOD CO'S INC	1010 S SIERRA WAY	80-6
FRANKLIN PRESS	1001 S ARROWHEAD AVE	81-6
HUD INTOWN PROPERTIES	855 VALLEY VIEW DR	83-5
MOSS BROS DODGE	1100 S E STREET	84-5,6
FIRESTONE STORE #2262	1144 SOUTH E ST	84-5,6
1X FIRESTONE	1144 SOUTH E ST	84-5,6
FIRESTONE TRAINING CENTER	1146 SOUTH E STREET	84-5,6
HUD INTOWN PROPERTIES	284 GLENWOOD ST	85-5
L J SNOW FORD	411 LAUREL	87-5
L.J. SNOW COMPANY	411 LAUREL	87-5
ANR INDUSTRIES INC	1031 VALLEY VIEW DR	88-5
RITO POLANCO	365 EAST NORMAN ROAD	90-6
FRANK FENCE AND SUPPLY COMPANY	1145 SOUTH WATERMAN	94-6
FRANK'S FENCE	1145 WATERMAN AVE	94-6
MICHAEL VIRIYAPANTSU	1195 S WATERMAN AVE	94-6
VALLEY GAS / AUTO REPAIR	1195 WATERMAN AVE	94-6
BLOOD BANK OF SAN BERNARDINO/R	384 ORANGE SHOW ROAD	95-6
SCOTT ALLEN	247 GLENWOOD ST	96-5
QUALITY AUTOMOTIVE	1321 N MT VERNON AVE	99-5
HUD INTOWN PROPERTIES	1335 NORTH RIALTO	100-5
SAN BERNARDINO VALLEY MUNICIPA	618 E ORANGE SHOW RD	102-6
SAN BERNARDINO VALLEY MUNICIPA	624 E ORANGE SHOW RD	102-6
MDJ INC	595 ORANGE SHOW RD	102-6
TEXACO SERVICE STATION	505 ORANGE SHOW	103-6

EXECUTIVE SUMMARY

Site	Address	Map ID
CHEVRON PRODUCTS SS#99125	1198 S E ST	104-5,6
1X SUNBELT MANAGEMENT	499 ORANGE SHOW ROAD	104-5,6
NEVADA INVESTMENT HOLDINGS(ALA	499 ORANGE SHOW RD	104-5,6
HOME LUMBER COMPANY INC	595 ORANGE SHOW RD	104-5,6
MOBIL #18-HPH	520 ORANGE SHOW RD	105-5,6
EXXON GAS STATIONS	520 ORANGE SHOW RD	105-5,6
CENTRE POINT CAR WASH	1140 NO. MT. VERNON AVE	108-5
WILLIAMS FURNACE COMPANY COOLE	225 ACACIA STREET	110-4,5
ADVANTAGE RENT A CAR	1266 S E ST	113-5,6
FRANK JARA	1266 SOUTH E STREET	113-5,6
ARB INC	1291 S WATERMAN AVE	116-6
HAZ MAT TRANS INC	230 E DUMAS ST	118-6
GRANT ELEMENTARY SCHOOL	550 WEST OLIVE	119-4
LINCOLN ELEMENTARY SCHOOL	444 E OLIVE	120-5
CITY OF SAN BERNARDINO MUN WAT	399 CHANDLER PL	121-6
CITY OF SAN BERNARDINO WATER D	399 CHANDLER PL	121-6
SAN BERNARDINO VALLEY MUNICIPA	397 W CHANDLER PL	121-6
ELETE JSNITORIAL	300 WEST OLIVE SUITE C	123-4,5
BRAD'S AUTO PARTS & MACHINE	1192 COLTON AVE	124-5
GERALD AND RACHEL TAJA	197 W OLIVE ST	125-5
PAUL CAMARENA	1091 N 7TH STREET	125-5
MEADOW BROOK DAIRY	1335 S WATERMAN AVE	126-6
DR FRANK CHO DDS	1139 NORTH MT VERNON	127-5
DR FRANK CHO DDS	1139 N MOUNT VERNON AVE	127-5
WILLIAM UNDERWOOD	1331 SOUTH E ST.	128-5,6
US POSTAL SERVICE	1331 SOUTH E STREET	128-5,6
MEADOW BROOKS DAIRY	1375 WATERMAN AVE	130-6
TERRY AND TIM BUCK	932 WESTERN AVE	133-5
MAZDA OF SAN BERNARDINO	1388 SOUTH E STREET	135-5,6
FRAZEE INDUSTRIES	1408 SOUTH E STREET	135-5,6
CENTER CHEVROLET	1355 SOUTH "E" ST	135-5,6
GARNER HOLT PRODUCTIONS	825 COOLEY	136-6
HUD INTOWN PROPERTIES	955 FLORANCE AVE	137-5
HUD INTOWN PROPERTIES	415 MARTIN ST	138-4,5
FOX OCCUPATIONAL MEDICAL CENTE	1375 CAMINO REAL STE 13	139-5
HERTZ CORPORATION	1352 CAMINO REAL STE 10	139-5
ROSS AUTO ELECTRIC	1364 CAMINO REAL	139-5
MAACO AUTO PAINTING & BODY WOR	1364 SO CAMINO REAL SUI	139-5
KENNEDY CADILLAC INC	1400 S CAMINO REAL	139-5
J P TECHNOLOGIES INC	1430 COOLEY CT	140-6
J P TECHNOLOGY	1430 COOLEY CT	140-6
JP TECHNOLOGY	1430 COOLEY CT	140-6
MERIDIAN RAIL SERVICES	1475 COOLEY CT	140-6
ABC-NACO INC	1475 COOLEY COURT	140-6
SOUTHERN CALIFORNIA EDISON	419 CENTURY AVE	141-6
PLANCK TECHNICAL SEVICES INC	266 WEST B ST	144-5
CITY OF COLTON	655 N LACADENA	145-5
HUD INTOWN PROPERTIES	855 PENNSYLVANIA AVE	149-4,5
SAN BERNARDINO GOLF CLUB	1494 S WATERMAN AVE	151-6
ROOFERS WHOLESAL SUPPLY	1515 S WATERMAN AVE	151-6
INLAND VALLEY PONTIAC BUICK GM	1411 SOUTH E ST	152-5,6
DALE JONES PHOTOGRAPHY	915 W C ST	153-4
ALL STAR AUTO	788 COLTON AVE	154-5
CHUCK OBERSHAW TOYOTA	765 W SHOWCASE DR	156-5
PLANET NISSAN	735 W SHOWCASE DR	157-5
SAN BERNARDINO HYUNDAI	735 SHOWCASE DR N	157-5

EXECUTIVE SUMMARY

Site	Address	Map ID
COLTON ARMORY CA ARNG	423 B STREET	159-5
SAN BERNARDINO MITSUBISHI	645 AUTO CENTER DRIVE	161-5
TOYOTA OF SAN BERNARDINO	650 AUTO CENTER DR	161-5
INLAND EMPIRE AUTO CENTER	650 AUTO CENTER DRIVE	161-5
VOLVO OF SAN BERNARDINO	785 W SHOWCASE DR S	161-5
VOLVO OF INLAND EMPIRE	785 SHOWCASE DR S	161-5
VOLVO SAN BERNARDINO	785 W SHOWCASE DR SO	161-5
COLTON AVENUE AUTOBODY	761 COLTON AVE	162-5
INTOWN PROPERTIES/HUD	815 ORANGE GROVE AVE	163-5
HOUR GLASS AND MIRROR INC	806 N MOUNT VERNON AVE	163-5
GRAPHX TO PRINT	390 ORANGE SHOW LANE	165-6
INTOWN PROPERTIES INC/HUD	515 CYPRESS AVE	169-4
HUD INTOWN PROPERTIES	903 AWARD DR	170-5
DR TRUNG NGUYEN	705 COLTON AVE	171-5
DENISE BOURNS	926 F STREET	172-4
US POSTAL SERVICE/FINANCE STAT	455 ORANGE SHOW LANE	175-6
PLANET NISSAN	735 S SHOWCASE DR	176-5
CITY OF COLTON	650 N LA CADENA DR	178-5
CITY COLTON/POLICE STATION	650 N LA CADENA DR	178-5
EVA JEAN HORRIDGE	393 CYPRESS	180-4
SUBARU OF SAN BERNARDINO	1790 S E STREET	182-5,6
COLTON FIRE DEPARTMENT #1/211	303 EAST E ST	184-5
FREEWAY LINCOLN MERCURY INC	1600 S CAMINO REAL	186-5
CAMINO L-M.	1600 CAMINO REAL	186-5
SLOVER MT HIGH SCHOOL	325 HERMOSA	187-4
FIRST IMAGE MANAGEMENT COMPANY	630 E BRIER DR	188-6
HUD INTOWN PROPERTIES	566 E ST E	190-5
MCP	455 N 6TH ST	192-4,5
TALLAC LLC	462 W G ST	193-4
HUD IN TOWN PROPERTIES	853 E ST EAST	194-5
PACIFIC BELL	433 N LA CADENA DR	198-5
GAS UP	420 LA CADENA	198-5
CARRASCO PODIATRY	401 N LA CADENA DR	198-5
COLTON MEMORIAL CORP	128 E G ST	198-5
HUMIDAL	465 NO MT VERNON	200-5
COLTON JT USD/WAREHOUSE	1313 W VALLEY BLVD	201-4
COLTON JOINT USD/WAREHOUSE	1313 W VALLEY BLVD	201-4
REPUBLIC BUSINESS FORMS	1814 COMMERCE CENTER WE	202-6
PARKHOUSE TIRE	1205 W. VALLEY BLVD.	203-4
HUD INTOWN PROPERTIES	562 AWARD DR	204-5
WIRZ & CO	444 COLTON AVE	205-5
CHAROLETTE GUYAUX	105 1/2 CYPRESS AVE	206-4
KENNETH MICHAEL GARCIA	1087 W VALLEY BLVD RM 1	207-4
CIRCLE K #627	990 VALLEY BLVD	209-4
CITY OF SAN BERNARDINO (FIRE S	450 E VANDERBILT WAY	211-6
ARCO PRODUCTS COMPANY	792 W VALLEY BLVD	213-4
COLTON UNIFIED SCHOOL DISTRICT	777 VALLEY BLVD	213-4
HENRY RAY CARTER	762 1/2 W VALLEY BLVD	213-4
COLTON JT USD/TRANSPORTATION	777 W VALLEY	213-4
COLTON JOINT USD/COLTON HIGH S	777 W VALLEY BLVD	213-4
COLTON HIGH SCHOOL ROP	777 W VALLEY BLVD	213-4
COLTON HIGH SCHOOL	777 W VALLEY BLVD	213-4
COLTON HIGH SCHOOL (BUS GARAGE	777 W VALLEY BLVD	213-4
MOTRA TRANSMISSION	1680 S CAMINO REAL	214-5
US POSTAL SERVICE	265 N 7TH ST	217-4,5
ROMULO DE LEON DDS, INC.	1849 COMMERCENTER EAST,	218-6

EXECUTIVE SUMMARY

Site	Address	Map ID
STEVEN K LEE CHIROPRACTIC INC	556 WEST VALLEY BLVD	219-4
HANY GHALY DDS INC	552 W VALLEY BLVD	219-4
COLTON DRY CLEANERS	294 NORTH LA CADENA DRI	220-5
ALLSTATE PRINTING	250 NORTH LA CADENA	220-5
CARRIAGE AUTO SALES	399 W VALLEY BLVD	223-4
GIL MORENO	340-360 WEST VALLEY BLV	223-4
WATERMAN/I-10 SHELL	1930 S WATERMAN	225-6
COMPUTERIZED DIAGNOSTIC IMAGIN	1884 BUSINESS CENTER DR	228-6
GEORGE COCCHIA	130 W VALLEY BLVD	229-5
MOBIL SERVICE STATION #18-HTQ	130 W VALLEY BLVD	229-5
EXXON MOBIL	130 W VALLEY BLVD	229-5
SUNWEST PRINTING, INC	118 W AIRPORT DR,#212	230-6
FROME INVESTMENTS	118 E AIRPORT DR	230-6
VANIR CONSTRUCTION CO INC	225 E VALLEY BLVD	232-5
UNION PACIFIC RAILROAD	113 N 9TH ST	232-5
DIGITAL RAINBOW	1894 S COMMERCE CTR WES	236-6
GENUINE AUTO PARTS CO	311 E VALLEY	237-5
LESLIES DRIVELINE SERVICE	416 E VALLEY BLVD	237-5
JIM-N-I TIRE & SERVICE	444 E VALLEY BLVD	237-5
WALT SNOW TIRE	444 E VALLEY BLVD	237-5
COLTON RADIATOR & AIR COND INC	455 E VALLEY BL	237-5
B & G EQUIP/RECO EQUIP CO	500 EAST VALLEY BLVD	239-5
RAY'S AUTO SERVICE	523 EAST VALLEY BLVD	239-5
GERALD GARLAND	580 E VALLEY BLVD	239-5
4 WEST 4X4	643 E VALLEY	239-5
TETRA TECH INC	348 W HOSPITALITY LN	240-6
SHELL SERVICE STATION	1930 S WATERMAN AVE	242-6
WATERMAN SHELL	1930 S WATERMAN AVE	242-6
TOSCO CORPORATION STATION #307	1950 S WATERMAN	242-6
UNOCAL SERVICE STATION #4975	1950 SOUTH WATERMAN	242-6
HILTON UNOCAL 76	1950 SOUTH WATERMAN	242-6
U S A CLEANERS	228 W HOSPITALITY LN SU	246-6
NORCAL/SAN BERNARDINO	222 W HOSPITAL LN	246-6
HOSPITALITY DENTAL GROUP	164 W HOSPITALITY LN #1	247-6
UNIVERSAL INSTITUTE INC.	155 W. HOSPITALITY LANE	247-6
UNIVERSAL DIAGNOSTIC TESTING S	155 W HOSPITALITY LN	247-6
ADVANCED BREAST IMAGING	155 W HOSPITALITY LANE	247-6
21ST CENTURY OIL	202 N MT VERNON	249-5
MT. VERNON TRUCK WASH	771 E VALLEY BLVD	249-5
21ST CENTURY OIL	202 N MOUNT VERNON AVE	249-5
VALLEY COLTON TRUCK STOP	791 E VALLEY BLVD	249-5
E-Z SERVE STATION #0133	847 E VALLEY BLVD	249-5
COLTON TRK TERMINAL GARAGE INC	863 E VALLEY BLVD	249-5
HOSPITALITY CLEANERS	2009 S DINERS CT	250-6
CIRULLO CHIROPRACTIC	2015 SOUTH DINERS COURT	250-6
RP PUBLICATIONS	991 EAST VALLEY BLVD	252-5
UNION PACIFIC RAILROAD	274-294 K ST	253-4,5
R S P & ASSOCIATES	2080 SO E ST	254-6
UNION PACIFIC RAILROAD	189 WEST K ST	255-4,5
DIOCESE OF SAN BERNARDINO	148 W. K ST.	255-4,5
GLYCO ENVIRONMENTAL SERVICES	244 S 3RD ST	257-4
DIETERICH INTL TRUCKS	2200 E STEEL RD	260-6
DIETERICH TRUCK SALES	2200 E STEEL RD	260-6
DIETRICH INTL TRUCKS	2200 E STEEL RD	260-6
GATX RAIL	PEPPER / SLOVER ST	263-4
GENERAL AMERICAN TRANSPORTATIO	PEPPER / SLOVER ST	263-4

EXECUTIVE SUMMARY

Site	Address	Map ID
COLTON CITY OF ELECTRIC DEPT	150 S 10TH	266-5
HOUSEHOLD HW COLLECTION ROUNDU	160 S 10TH ST	266-5
COLTON CORP YARD	160 S 10TH ST	266-5
SOUTH CALIFORNIA EDISON	160 SOUTH 10TH STREET	266-5
BANSHEE CONSTRUCTION INC	1600 STEEL RD	268-5
RIVERSIDE AUTOBODY	2059 STEEL RD	271-6
REPUBLIC SERVICES OF SO CAL LL	2059 STEEL RD	271-6
HCS CUTLER INC	2040 E STEEL RD	271-6
HCS -CUTLER INC	2040 STEEL RD	271-6
CON AGRA FOODS INC	2020 STEEL RD	271-6,11
TMP SERVICES INC	425 S RANCHO AVE	272-4,9
JOHN ALLAN ARTHUR	345 EAST M STREET	276-5,10
OMEGA HWT	500 S RANCHO SUITE F	277-4,9
SIMS HUGO NEU WEST DBA COLTON	790 EAST M ST	279-5,10
PACIFIC RAIL SAIL PARCEL	785 E M ST SALE PARCEL	279-5,10
COLTON IRON AND METAL CO	790 EAST M ST	279-5,10
PACIFIC RAIL SALE PARCEL	785 EAST M STREET	279-5,10
CLUB CENTER CAR WASH	164 W CLUB CENTER DR	280-6,11
OMEGA HWT	585 BIRCH CT UNIT A	282-4,9
CONCRETE CORING CO	575 BIRCH ST	282-4,9
ELIZABETH SHUTTERS	525 S RANCHO AVE	282-4,9
LIZ SHUTTER	525 S RANCHO AVE	282-4,9
HOGAR PUBLISHING CO INC	510 BIRCH COURT	283-9
BLACK DIAMOND MACHINE AND REPA	234 E O	286-10
CUTTING EDGE SUPPLY	234 EAST O ST	286-10
AMERICAN METAL PRODUCTS	1901 E COOLEY DR	287-10
BRITHINEE ELECTRIC	620 S RANCHO	288-9
DIETRICH INDUSTRIES INC	2001 COOLEY DR	289-10,11
INTOWN PROPERTIES INC/HUD	2261 MOUNTAIN WOODS ST	291-11
ASHLEY FURNITURE INDUSTRIES IN	1601 DRIVERS WORLD PRKW	292-10
ASHLEY FURNITURE	1601 DRIVERS WORLD PKWY	292-10
AMERICAN HONDA MOTOR CO	1301 VIA VENITA	294-10
CALIFORNIA PORTLAND CEMENT COM	695 SOUTH RANCHO AVENUE	296-9
COLTON	695 S RANCHO AVE	296-9
CALIFORNIA PORTLAND CEMENT COM	695 SOUTH RANCHO AVENUE	296-9
DAN COPP CRUSHING CORP	695 S RANCHO AVE	296-9
WE CARE AA AUTO REPAIR	661 S LA CADENA DR	297-9
WILSON ELEMENTARY SCHOOL	750 SOUTH 8TH STREET	298-9,10
JERRY PERKINS RV SERVICE CENTE	2448 S RIVERSIDE AVE	300-8
HUD	775 5TH ST	302-9
SYNCOR ADVANCED ISOTOPES LLC	793 VIA LATA	303-10
CARDINAL HEALTH	795 VIA LATA	303-10
ULTRA PRINTING	898 VIA LATA STE K	303-10
Z GRAPHICS	898 VIA LATA	303-10
WIRZ & COMPANY	898 VIA LATA #J	303-10
VONS 601	1080 S MT VERNON AVE	304-10
MICHAEL STEINHAUSER DDS	1035 S MT VERNON	304-10
RAINBOW DENTAL OFFICE	1040 SOUTH MT VERNON	304-10
LYCO MACHINING	2255 E COOLEY DR	305-10,11
LYCO MACHINING INC	2255 E COOLEY DR	305-10,11
HUD/INTOWN PROP	1949 OVERLAND_ST	306-10,11
ROBISON PREZIOSO	201 SANTA ANA AVE	307-8
ECOLOGY AUTO PARTS INC	221 E SANTA ANA AVE	307-8
HOLLIDAY TRUCKING INC	249 EAST SANTA ANA AVEN	307-8
MARION GAYLORD	240 E CONGRESS AVE	309-10
HUD INTOWN PROPERTIES	887 WALNUT ST	310-9

EXECUTIVE SUMMARY

Site	Address	Map ID
SOUTHERN CALIFORNIA GAS COMPAN	5TH ST / CONGRESS ST	310-9
PARK WEST PRINTING	1355 E COOLEY DR	312-10
SUD CHEMIE PERFORMANCE PACKAGI	926 S 8TH ST	313-9,10
SUD CHEMIE PERFORMANCE PACKING	926 SOUTH 8TH STREET	313-9,10
ANGELICA TEXTILE SERVICES	925 S 8TH ST	313-9,10
BEAVER MEDICAL GROUP LP	1300 E COOLEY DR	317-10
DEL MAR ANALYTICAL	1014 E COOLEY DR STE A	318-10
DEL MAR ANALYTICAL/COLTON	1014 EAST COOLEY DRIVE	318-10
DEL MAR ANALYTICAL	1014 EAST COOLEY DRIVE	318-10
WAL-MART STORE #1692	1120 SOUTH MT VERNON AV	318-10
COLTON POWER LP	661 S COOLEY DR	319-10
FLASH IMPRINTED SPORTSWEAR	671 SOUTH COOLEY DRIVE	319-10
MASTER WORD PRESS	673 S COOLEY DR, #109	319-10
KAISER PERMANENTE	789 COOLEY DR	319-10
MICHAEL ANTHONY CO'S INC	176 W BRYANT ST	320-8
G & G AUTO BODY	2610 RIVERSIDE AVE STE	320-8
JIM REILEY	1090 S 8TH ST	322-9,10
ARROWHEAD MTN SPRING WATER	130 W FOGG ST	322-9,10
ARROWHEAD WATERS COLTON BRANCH	130 W FOGG ST	322-9,10
MACCO CONSTRUCTORS, INC.	151 FOGG ST	322-9,10
TOM-SON TANK LINES	151 WEST FOGG STREET	322-9,10
PARAMOUNT INTEREST, INC	151 FOGG ST	322-9,10
THOMPSON TANK LINE	155 FOGG ST	322-9,10
WADCO INDUSTRIES INC	2625 S WILLOW AVE	323-8
MOTOR CARGO INC	2650 S WILLOW AVE	323-8
SOUTHERN CALIFORNIA GAS COMPAN	INTERSECTION OF 6TH /	324-9
RANCHO AUTO WORKS	476 FOGG ST	324-9
PAUL KEY	446 FOGG STREET	324-9
HERMAN WEISSKER INC	2631 S RIVERSIDE AVE	325-8
HERMAN WEISAKER CORP	2631 S RIVERSIDE AVE	325-8
AMERICAN CLASSIC SANITATION	2655 S RIVERSIDE AVE	325-8
SUPERIOR MCCOY SANITATION	2655 S RIVERSIDE	325-8
VAN DYK OIL COMPANY, INC.	2756 S RIVERSIDE AVE	325-8
ATLAS PACIFIC CORP	2803 INDUSTRIAL DR	325-8
RUBY METALS INC	2805 S INDUSTRIAL DR	325-8
HERMAN WEISSKER INC	2820 INDUSTRIAL DR	325-8
BURNUP & SIMS OF CALIF INC	2831 INDUSTRIAL DR	325-8
SAN BERNARDINO CONSTRUCTION, I	2831 S INDUSTRIAL DR	325-8
DANKO INC	2831 INDUSTRIAL DR	325-8
EAST TRUCK CRANE SERVICE	210 FOGG	326-9,10
PICO RIVERA PALLET INC	240 E CONGRESS ST	327-10
WOODLAND FARMS INC	1600 W AGUA MANSA RD	328-9
CITY OF RIALTO/MAINTENANCE DEP	501 E. SANTA ANA AVE	329-8,9
CITY OF RIALTO/US FILTER	501 E SANTA ANA AVE	329-8,9
ERIC MIZER	1300 E SANTO ANTONIO	331-10
GIANT RV	1300 E SANTO ANTONIO	331-10
SALLY BEAUTY SUPPLY	1100 S MOUNT VERNON STE	332-10
CLANDESTINE DRUG LAB OPERATOR	1650 AGUA MANSA	333-9
RANCHO READY MIX	1150 S RANCHO AVE	334-9
RANCHO READY MIX INC	1150 S RANCHO AVE	334-9
TRICO DRUM SALES INC	291 ADAMS ST	336-9
NATIONAL CONTAINER GROUP	291 ADAMS ST	336-9
ASHLAND CHEMICAL CO	291 WEST ADAMS STREET	336-9
ASHLAND CHEMICAL COMPANY	291 WEST ADAMS	336-9
BASF CORPORATION	1231 S LINCOLN ST	336-9
WHITTAKER CORP/COLTON COATINGS	1231 S LINCOLN ST	336-9

EXECUTIVE SUMMARY

Site	Address	Map ID
DURA TECHNOLOGIES INC	2720 S WILLOW AVENUE BD	337-8
C & M STEEL	2755 S WILLOW AVE	337-8
CMC STEEL FABRICATORS INC (DBA	2755 S WILLOW AVE	337-8
COLTON WATER RECLAMATION FACIL	1201 S RANCHO AVE	339-9
CITY OF COLTON WATER RECLAMATI	1201 S RANCHO AVE	339-9
COUNTRY CLUB FLEET BODY & PAI	1203 SO RANCHO AVE	339-9
HYDRO CONDUIT CORP	1205 S RANCHO AVE	339-9
DBA RINKER MATERIALS CONCRETE	1205 S RANCHO AVE	339-9
HOUSING URBAN DEVELOPMENT CITY	1077 SANTO ANTONIO #49	341-10
PACIFIC TANK LINES INC	2801 S RIVERSIDE AVE	342-8
PERFORMANCE PIPE	1280 JEFFERSON LN	343-9,10
DAKIS CONSTRUCTION GROUP INC	1280 JEFFERSON LN	343-9,10
CHEVRON CHEMICAL, PLEXCO DIVIS	1280 JEFFERSON LN	343-9,10
FILTER PROCESSING SERVICES INC	2809 SOUTH WILLOW AVENU	344-8
MCCLEANERS	1000 E WASHINGTON ST	347-10
ORTHO MED GROUP/FIRST MED	850 E WASHINGTON	348-10
CUMMINS CAL PACIFIC INC	3061 S RIVERSIDE AVE	351-8
ASSET MANAGEMENT SPECIALIST	700 E WASHINGTON ST #48	352-10
PAUL DAVIS SYSTEMS	700 E WASHINGTON ST	352-10
POWER LOGISTICS INC	315 W RESOURCE DR	355-8
HOME DEPOT #5984	315 W RESOURCE DR	355-8
BODY SPECIALTIES INC	3121 S RIVERSIDE AVE	357-8
SANTA ANA WATERSHED PROJECT AU	1990 AGUA MANSA	358-8
CITY OF SAN BERNARDINO MUN WAT	1990 AGUA MANSA RD	358-8
CNTY SAN BERNARDINO/COLTON LAN	850 TROPICANA RANCHO RD	362-9
FED EX GROUND	330 W RESOURCE DR	364-8
ENERGY INFRASTRUCTURE COLTON L	2040 AGUA MANSA RD	365-8
FEDEX GROUND	330 W RESOURCE DR	369-8
HOME DEPOT NO HD 5984	315 W RESOURCE DR	369-8
HARRY MILLER	302 RESOURCE DR	369-8
EMPIRE OIL COMPANY	3351 S RIVERSIDE AVE	371-8
PRODUCTS/TECHNIQUES INC	3271 SOUTH RIVERSIDE AV	371-8
AZ BUS SALES	1900 RIVERSIDE AVE	375-8
AZ BUS SALES	1900 RIVERSIDE	375-8
VAN DYK OIL COMPANY	1800 SOUTH RIVERSIDE AV	375-8
SAN SALVADOR PRESCHOOL	471 AGUA MANSA ROAD	377-8
TUCKERS RESURFACING	18833 4TH ST	379-7
HUD	18821 3RD ST	381-7
PRESTIGE PAINT & COLLISION CEN	12073 CEDAR AVE	382-7
ADVANCE COLLISION	12073 CEDAR AVE	382-7
IMPIRE FLEET PAINTING	12073 CEDAR AVE	382-7
U.S. XPRESS ENT	2200 S RIVERSIDE AVE	383-8
UCLD PROPERTIES	5128 EL RIVINO RD	385-8,14
JEFFREY PLUMB	19798 EL RIVENO RD	386-8,14
AGUA MANSA LLC	CORNER OF AGUA MANSA RD	391-14
DOJ CRIMANALISTICS LABORATORY	1500 CASTELLANO RD	392-13
COUNTY OF RIVERSIDE/BUILDING S	1500 CASTELLANO RD	392-13
US EXPRESS	2200 S RIVERSIDE AVE	394-14
POKRAJAC CORPORATION	3990 S RIVERSIDE AVE	394-14
HUD INTOWN PROPERTIES	1328 MALAGA DR	395-13
STEPHEN PASSY & ASSOCIATES, IN	140 W AGUA MANSA RD	397-14
STEPHEN PASSY & ASSOCIATES	140 AGUA MANSA RD	397-14
SPARTAN CLEANUP CORP	1755 BROWN AVE	398-14
CAN FIBRE	1755 BROWN AVE	398-14
RIOS RECYCLING INC	1755 BROWN AVE	398-14
VARNER CONSTRUCTION INC	1893 BROWN AVE	398-14

EXECUTIVE SUMMARY

Site	Address	Map ID
VARNER CONSTRUCTION INC.	1893 BROWN AVE.	398-14
C D K CONTRACTING	1490 RUBIDOUX BLVD	399-14
RIVERSIDE CEMENT COMPANY - CRE	1500 RUBIDOUX BLVD	399-14
PANTHER IRON COMPANY INC	1500 RUBIDOUX BLVD	399-14
RIVERSIDE CEMENT	1500 RUBIDOUX BLVD	399-14
RIVERSIDE CEMENT/TXI RIVERSIDE	1500 RUBEDOUX BLVD	399-14
CANFIBER OF RIVERSIDE INC	1755 BROWN AVE	400-14
CLAUDE SANDERVILLE	2671 SECURITY AVE	401-14,15
FLEET FUELS LLC	2731 S SECURITY AVE	401-14,15
RICK MCGANEY EQUIPMENT REPAIR	2731 S SECURITY	401-14,15
FRANKS ENGINE REBUILDING	2731 SOUTH SECURITY AVE	401-14,15
STAR SIDE DESIGN	1737 PRODUCTION CIR	402-13,14
NO LIMIT ENGINEERING	1737 PRODUCTION CIRCLE	402-13,14
MOD CRAFT INC	1738 PRODUCTION CIR	405-13,14
INLAND EMPIRE COMPOSTING	1951 WEST KEY STREET	407-14
INLAND EMPIRE COMPOSTING	1951 W KEY ST	407-14
SCOTT BUILDING MATERIALS	2042 KEY STREET	407-14
SCOTT BUILDING MATERIALS	20427 KEY ST	407-14
WMB TRANSPORTATION	2001 W KEY ST	407-14
CHRIS CRANE ENTERPRISES	2021 W KEY ST	407-14
FERRELLGAS LP DBA BLUE RHINO O	1750 AGUA MANSA RD	408-14
VARNER CONSTRUCTION	1893 BROWN AVE	409-14
E L YEAGER CONSTRUCTION CO IN	1995 AGUA MANSA RD	410-14
1X E L YEAGER CONSTRUCTION CO	1995 AGUA MANSA RD	410-14
E L YEAGER CONSTRUCTION CO_INC	1995 AGUA MANSA RD	410-14
FERRELLGAS LP, AKA BLUE RHINO	1750 AGUA MANSA RD	410-14
SOCIAL SCIENCE/BURTECH	1830 AGUA MANSA RD	410-14
GRANGER INDUSTRIAL SUPPLY	1830 AGUA MANSA RD	410-14
TAYLOR FRAGER INC	1830 AGUA MANSA RD	410-14
AGUA MANSA	1830 AGUA MANSA RD	410-14
COMMERCIAL POOL & SPA SERVICE	1830 AGUA MANSA RD	410-14
BURRTEC	1830 AGUA MANSA RD	410-14
HERK ALCARAZ CONSULTING	1830 AGUA MANSA RD	410-14
LEVITZ FURNITURE	1830 AGUA MANZA RD	410-14
SIERRA CHILDREN'S CENTER	1830 AGUA MANSA RD	410-14
UNIVERSAL CONSTRUCTION	1830 AGUA MANSA RD	410-14
ANA TASI	1830 AGUA MANSA RD	410-14
JON RICHARDS CO INC	1830 AGUA MANSA RD	410-14
BLACK & DECKER	1830 AGUA MANSA RD	410-14
SMITH FLOOR & INSTALLATION	1830 AGUA MANSA RD	410-14
JEFFREY HITCHCOCK	1830 AGUA MANSA RD	410-14
JOHN LEE	1830 AGUA MANSA RD	410-14
AGUA MANSA MRF LLC	1830 AGUA MANZA RD	410-14
CWI	1830 AGUA MANSA RD	410-14
VAN BUREN DRIVE IN THEATER	1830 AGUA MANSA RD	410-14
PICO RIVERA PALLET INC	1830 AGUA MANSA RD	410-14
TRICO DISPOSAL	1850 AGUA MANSA RD.	410-14
TEAM TRUCK DISMANTLING INC	1850 AGUA MANSA RD	410-14
BURRTEC WASTE INDUSTRIES INC	1850 ASUA MANSA RD	410-14
WESTERN ROCK COMPANY INC	6120 20TH STREET	411-13
BI-RITE REDI-MIX CONCRETE	6120 20TH ST	411-13
YEAGER SKANSKA	1995 AGUA MANSA RD	412-14
FLEETWOOD TRAVEL TRAILERS OF C	6001 20TH ST #09	413-13,14
A S R CONSTRUCTORS INC	5230 WILSON ST	415-14
SMA EQUIPMENT CO INC	5230 WILSON ST	415-14
SMA EQUIPMENT CO INC	5230 WILSON STREET	415-14

EXECUTIVE SUMMARY

Site	Address	Map ID
INLAND EMPIRE FOODS INC	5425 WILSON ST	416-14
RYDER TRUCK RENTAL	5880 20TH ST	417-13,14
RYDER TRANSPORTATION SERVICES	5880 20TH ST	417-13,14
UNION PACIFIC RAILROAD	2100 AVALON ST	417-13,14
CERTAINTED CORPORATION	2100 AVALON ST.	417-13,14
RIVERSIDE CONSTRUCTION COMPANY	111 MAIN ST	418-14
SENCO PRODUCTS INC	111 N MAIN ST	418-14
RIVERSIDE CONSTRUCTION COMPANY	111 N MAIN ST	418-14
RIVERSIDE CONSTRUCTION CO INC	111 MAIN ST	418-14
EDWARD F GOULD INC	121 N MAIN	418-14
PAVEMENT RECYCLING SYSTEMS INC	121 N MAIN ST	418-14
BFI CONSTRUCTORS	2145 VAN DELL RD	419-13
OGLEBAY NORTON INDUSTRIAL SAND	2157 AVALON	420-13,14
OGLEBAY NORTON INDUSTRIAL SAND	2157 AVALON ST	420-13,14
ECCO EQUIPMENT CORPORATION	2195 VAN DELL RD	421-13
ECCO EQUIPMENT	2195 VAN DELL RD	421-13
ECCO EQUIPMENT CORPORATION	2195 VANDELL RD	421-13
ECCO EQUIPMENT	2195 VANDELL RD	421-13
EXTREME ENGINEERING INC	5490 VIA RICARDO	422-14
FLEETWOOD MOTOR HOMES OF CA 30	5300 VIA RICARDO	423-14
DURA COAT PRODUCTS INC.	5361 VIA RICARDO	424-14
DURA COAT PRODUCTS, INC	5361 VIA RICARDO	424-14
PLATINUM 1 ENTERPRISES	2225 VIA CERRO STE A	425-14
INLAND BOBCAT INC	5494 VIA RICARDO	425-14
LLOYD WELLS GIFT TRUST	2215 VIA CERRO	425-14
WALKER EVANS GOODYEAR	2304 FLEETWOOD	426-14
REICHHOLD INC	2235 VIA CERRO	427-14
EARTH CONSTRUCTION & MINING	2255 VIA CERRO	427-14
SIERRA PACIFIC ELEC	2542 AVALON STREET	428-13
SIERRA PACIFIC ELECTRICAL	2542 AVALON ST	428-13
CINGULAR WIRELESS	4135 GARNER RD	429-14
AAA MINI STORAGE	2431 RUBIDOUX BLVD	430-13,14
STEVEN MICHAEL PATTEN	2431 RUBIDOUX BLVD	430-13,14
INLAND CONCRETE	2434 RUBIDOUX BLVD	430-13,14
POUK AND STEINLE INC	2520 RUBIDOUX	431-13,14
BEN'S ASPHALT & MAINTANCE CO I	2537 RUBIDOUX BLVD	431-13,14
ERNIE'S RADIATOR	2550 RUBIDOUX BLVD STE	431-13,14
ECONOMY PAINT & COLLISION	2548 RUBIDOUX BLVD	431-13,14
ROLLINS LEASING CORP-108	2350 HALL AVE	432-14
ZEAKS DESIGNS INC	2365 HALL AVE	432-14
ZEAKS DESIGN	2365 HALL AVENUE	432-14
ABC MOVING & STORAGE	5453 24TH ST	433-14
FLEETWOOD MOTOR HOMES OF CAL I	2350 FLEETWOOD DR	434-14
SIERRA ALUMINUM COMPANY	2345 FLEETWOOD DRIVE	434-14
FLEETWOOD MOTOR HOMES CALIF, I	2350 FLEETWOOD DRIVE	435-14
FLEETWOOD MOTOR HOMES OF CALIF	2350 FLEETWOOD DR	435-14
LAS PLUMAS LUMBER & TRUSS CO L	6464 33RD STREET	438-12,13
HUD C/O GOLDEN FEATHER REALTY	5328 PALOMA RD	440-14
SOLAR EXPRESS	2693 RUBIDOUX BLVD	441-13
SCELZI ENTERPRISE INC	2693 RUBIDOUX BLVD	441-13
UPRR	6360 CANAL ST	446-12,13
HYDRO SEAL CONSTRUCTION CO INC	2810 RUBIDOUX BLVD	448-13
GOSLIN TIRES	2830 RUBIDOUX BLVD	448-13
GOSLIN TIRE SERVICE	2830 RUBIDOUX BLVD	448-13
AKA VOLVO RENTS	2830 RUBIDOUX BLVD	448-13
HUD INTOWN PROPERTIES	5788 KENWOOD PL	449-13

EXECUTIVE SUMMARY

Site	Address	Map ID
EJAY COMPONENTS INC	6471 MISSION BLVD	450-12
SPARTAN CLEAN UP CORP(RIOS FAM	1890 MARKET ST	451-14
SPARTAN CLEAN UP CORP	1890 MARKET ST	451-14
SPARTAN CLEAN UP	1890 MARKET ST	451-14
HUD INTOWN PROPERTIES	3266 RUTHANN DR	452-13
HUD INTOWN PROPERTIES	5679 29TH ST	453-13
BRIAN MCGILL	2695 HALL ST	454-13,14
TOTAL TRUCK & TRAILER REPAIR	2860 RUBIDOUX BLVD	455-13
HUD INTOWN PROPERTIES	5996 CANAL ST	457-13,18
PRECISE COLOR INC	2906 RUBIDOUX BLVD STE	458-13,18
ROADSTER KING KUSTOMS	2910 RUBIDOUX BLVD	458-13,18
CONDUCTER & DI ELAETCIC	2932 RYBIDOUX BLVD	458-13,18
RIVERSIDE INDUSTRIAL CENTER	2940 RUBIDOUX BLVD	458-13,18
RALPH THOMPSON	2958 RUBIDOUX BLVD	458-13,18
HUD IN TOWN PROPERTIES	3302 LA RUE ST	459-13,18
RAYMOND WILLIAM KEISER	3630 PACIFIC ST	460-13,18
ALPHA MATERIALS	5433 28TH STREET	461-13,18
INTOWN PROPERTIES, INC/HUD	6049 HUMBLE ST	462-13,18
PUBLIC STORAGE #00408	6379 MISSION BLVD	463-12,17
EZ SERVE STATION	6310 MISSION BLVD	463-12,13,17,18
E-Z SERVE/ ARCO #100795	6310 MISSION BLVD	463-12,13,17,18
BROTHERS AUTO CENTER	6333 MISSION BLVD STE A	463-12,13,17,18
CIRCLE K STORES INC STATION #0	6290 MISSION	463-12,13,17,18
CIRCLE K STORES INC 2705203	6290 MISSION BLVD	463-12,13,17,18
ERNIES RADIATOR	6333 MISSION BLVD STE B	463-12,13,17,18
WATER & GIFT	2985 RUBIDOUS BLVD	465-13,18
KIM'S ARCO AM/PM	2985 RUBIDOUX BLVD	465-13,18
CHARLES THOMAS COMPANY	2985 RUBIDOUX BLVD	465-13,18
KIMS ARCO GAS & SMOG	2994 RUBIDOUX BLVD	465-18
JURUPA UNIFIED SCHOOL DISTRICT	5961 MUSTANG LANE	467-18
JURUPA USD/MISSION MIDDLE	5961 MUSTANG LN	467-18
MISSION MIDDLE SCHOOL	5961 MUSTANG LN	467-18
SCC ACQUISITION INC.	2801 WALLACE ST	469-18
RIVERSIDE COUNTY TRANSPORTATIO	6404 STOBBS	470-17
LUKE'S TRANSMISSIONS	6133 MISSION BLVD	471-18
LUKES TRANSMISSION	6133 MISSION	471-18
DEBRA WARREN	6154 MISSION BLVD	471-18
LUKE'S AUTO BODY RESTORATION &	6105 MISSION BLVD	471-18
AARTS AUTO BODY	6105 MISSION ST	471-18
ARTS BODY SHOP	6105 MISSION ST	471-18
INTOWN PROPERTIES INC/HUD	6653 PHEASANT RUN CIR	472-17
COAST FEDERAL BANK	6348 STOBBS WY	473-17
COUNTRY AUTO SPA	3898 OPAL ST	474-17
GOLDEN STATE FENCE CO	5477 30TH ST	475-18
A&A EQUIP & CONST CO INC	5520 30TH ST	475-18
CHEVRON #9-2987	3070 RUBIDOUX	476-18
JURUPA USD-MISSION MIDDLE SCHO	5961 MUSTANG LN	477-18
HUD INTOWN PROPERTIES	3392 JENNIE ST	479-18
INTOWN PROPERTIES, INC/HUD	3383 JENNIE ST	479-18
INTOWN PROPERTIES INC/HUD	3373 GRANDVIEW AVE	481-18
MOBIL #18-A5D	3071 RUBIDOUX BLVD	482-18
HUD INTOWN PROPERTIES	3471 RIVERVIEW DR	485-18
RONALD AYERS	6141 RUSTIC LN	486-18
MARLENE COLLINS	3200 RUBIDOUX BLVD	488-18
RUBIDOUX TIRE	5949 MISSION BLVD	489-18
HUD INTOWN PROPERTIES	4133 SUNNYSAGE DR	491-17

EXECUTIVE SUMMARY

Site	Address	Map ID
HUD INTOWN PROPERTIES	4138 SUNNY SAGE DR	491-17
HUD INTOWN PROPERTIES	4153 SUNNY SAGE DR	491-17
MULTI FAMILY BUILDERS	5875 MISSION BLVD	493-18
COUNTY OF RIVERSIDE ECONOMIC D	5858 MISSION BLVD	497-18
RENTALAND	5828 MISSION	497-18
FIRST USA INC.	5828 MISSION BLVD	497-18
A-1 LOU'S RENTALAND	5828 MISSION BLVD	497-18
INTOWN PROPERTIES INC/HUD	6368 JADE ST	498-17
GENOVEVA GONZALEZ	6324 JADE ST	500-17
INTOWN PROPERTIES INC/HUD	3651 PIONEER DR	501-18
CIRCLE K STORES 5247	5804 MISSION BLVD	502-18
CIRCLE K STORES INC 2705247	5804 MISSION BLVD	502-18
EVELYN BOYER	5793 MISSION BLVD	502-18
AUTOZONE #5580	3782 RIVERVIEW DR	502-18
JANICE KITE METH LAB	3299 WALLACE	504-18
INTOWN PROPERTIES INC	5885 JANET ST	506-18
COUNTY OF RIVERSIDE REDEVELOPM	5739 MISSION BLVD	508-18
JAMES D VAROS	5731 MISSION BLVD	508-18
RIVERSIDE COUNTY OFFICE OF EDU	4250 OPAL ST	509-17
JURUPA UNIFIED SCHOOL DISTRICT	4250 OPAL ST	509-17
RIVERSIDE COUNTY OFFICE OF EDU	4250 OPAL ST	509-17
COUNTY OF RIVERSIDE ECONOMIC D	3943 RIVERVIEW DR	510-18
COUNTY OF RIVERSIDE ECONOMIC D	3949 RIVERVIEW DR	510-18
COUNTY OF RIVERSIDE ECONOMIC D	3947 RIVERVIEW DR	510-18
HUD	6019 42ND ST.	511-18
UNITED HOUSING	4065 RIVERVIEW DR	513-18
ACCENT AUTO BODY	4060 RIVERVIEW DR	513-18
ACCENT AUTO BODY FRAME & PAINT	4060 RIVERVIEW DR	513-18
T&T AUTO	3708 RUBIDOUX	514-18
LYBARGER GARAGE	3742 RUBIDOUX BLVD	514-18
LYBARGER GARAGE	3742 RUBIDOUX	514-18
KEYSTONE SCHOOLS	5760 MISSION BLVD	515-18
GOOD YEAR	5760 MISSION BLVD	515-18
ADVOCATE SCHOOLS	5760 MISSION BLVD	515-18
SHAILESH SHAH DDS	5696 MISSION BLVD	515-18
ADVOCATE SCHOOL	5760 MISSION BLVD	515-18
INABA AUTO PARTS	5680 MISSION BLVD	516-18
UNOCAL SERVICE STATION #4663	5655 MISSION BLVD	516-18
INA ARBUCKLE ELEMEN SCHOOL/JUR	3600 PACKARD	517-18
JURUPA USD/INA ARBUCKLE ELEM	3600 PACKARD AVE	517-18
INTOWN PROPERTIES INC/HUD	5854 42ND ST	518-18
INTOWN PROPERTIES INC/HUD	3557 ARORA ST	519-18
97743	5623 MISSION BLVD	520-18
1X MOBIL OIL COMPANY__#18SXE	5599 MISSION BLVD	520-18
ECONOMIC DEVELOPMENT AGENCY OF	5626 MISSION BLVD	520-18
INDIAN HILLS TRUCK & AUTO	4170 RIVERVIEW DR	522-18
INDIAN HILLS TRUCK AND AUTO IN	4170 RIVERVIEW DR	522-18
RIVERSIDE COUNTY ECONOMICAL DE	3846 PONTIAC AVE	523-18
DAVID VOGELFANGER	6350 BROOKDALE ST	524-17
STATER BROTHERS MARKETS	5571 MISSION BLVD.	525-18
EL RANCHO CLEANERS	5567 MISSION BLVD	525-18
JOSE DALATORRY	5269 34TH ST	526-18
INTOWN PROPERTIES INC/HUD	6271 BROOKDALE AVE	528-17
HUD/INTOWN PROP_INC	6482 VILLA VISTA AVE	529-17
LIGHT OF THE WORLD CHURCH	5595 MOLINO WAY	530-18
STEVEN MICHAEL PATTEN	3936 RUBIDOUX BLVD	530-18

EXECUTIVE SUMMARY

<u>Site</u>	<u>Address</u>	<u>Map ID</u>
HATHAWY, GUNNARSON, SMITH, & W	4371 VIA CURVA	531-17
WILSON TIRE SHOP & AUTO SUPPLY	5497 MISSION BLVD	533-18
CNTY OF RIVERSIDE/EDA	5452, 5454, / 5458 MI	533-18
C A CONSTRUCTION	5451 MISSION BLVD	534-18
U S POSTAL SERVICE/RIVERSIDE R	5757 TILTON AVE	535-18
HUD C/O GOLDEN FEATHER REALTY	5343 ODELL ST	536-18
INTOWN PROPERTIES INC	5793 SKY MEADOW ST	537-18
INTOWN PROPERTIES, INC/HUD	5772 SKY MEADOW	537-18
INTOWN PROPERTIES INC/HUD	5883 SKY MEADOW ST	538-18
HUD INTOWN PROPERTIES	5883 SKY MEADOW ST	538-18
HUD C/O GOLDEN FEATHER REALTY	3860 TWINING ST	539-18
RIVERSIDE COUNTY	3833 MENNES AVE	540-18
THE RIVERSIDE COUNTY ECONOMIC	5364 37TH ST	541-18
THE RIVERSIDE COUNTY ECONOMIC	5362 37TH ST	541-18
THE RIVERSIDE COUNTY ECONOMIC	5360 37TH ST	541-18
THE RIVERSIDE COUNTY ECONOMIC	5348 37TH ST	541-18
DIAMOND MOTORS #2	5407 MISSION BLVD	542-18
NEIGHBORHOOD GARAGE AND AUTO	5391 MISSION BLVD	542-18
THE RIVERSIDE COUNTY ECONOMIC	5391-5395 MISSION BLVD.	542-18
HUD INTOWN PROPERTIES	4210 BRIGGS ST	543-18
INTOWN PROPERTIES INC/HUD	4218 BRIGGS ST	543-18
1X GEORGE ELLIS	5293 ODELL	544-18
VETERANS MEMORIAL PARK	4393 RIVERVIEW DR	546-18
HUD INTOWN PROPERTIES	3914 MENNES AVE	547-18
INTOWN PROPERTIES INC/HUD	4047 FORT DR	550-18
INTOWN PROPERTIES INC/HUD	5642 HELIX ST	551-18
HUD INTOWN PROPERTIES	4246 WINDSTREAM LN	551-18
BILLS AUTO CTR	5324 MISSION	552-18
RUBIDOUX RADIATOR	5313 MISSION BLVD	552-18
MISSION AUTO SUPPLY	5310 MISSION BLVD	552-18
PACIFIC AVE ELEMENTRY- JURUPA	6110 45TH ST	553-17,18
JURUPA USD/PACIFIC AVENUE ELEM	6110 45TH ST	553-17,18
INTOWN PROPERTIES	5705 SEXTON LN	555-18
HUD INTOWN PROPERTIES	5938 LIMONITE AVE	556-17,18
INTOWN PROPERTIES, INC/HUD	4007 MENNES AVE	557-18
IRMA RODRIGUEZ	4001 WALLACE ST	559-18
INTOWN PROPERTIES INC/HUD	3937 DRIVING RANGE RD	560-18
FLABOB AIRPORT LLC	4130 MENNES AVE	563-18
HUD INTOWN PROPERTIES	6090 ALLWOOD ST	565-17
INDIAN HILLS COUNTRY CLUB	5700 CLUB HOUSE DR	568-16
INTOWN PROPERTIES INC/HUD	7878 PINE RIDGE CT	569-17
RON LANTING	6690 LIMONITE FRONTAGE	570-17
JULIE ROSSITER	7015 SKY VIEW DRIVE	571-17
INTOWN PROPERTIES, INC/HUD	7836 GREEN CREST CT	572-17
HUD INTOWN PROPERTIES	7818 GREEN CREST CT	572-17
INTOWN PROPERTIES INC/HUD	7132 ALVISO AVE	577-17,21
TROY JAMES MATTHEWS	7095 ALVISO STREET	578-17,21
JURUPA COMMUNITY SERVICES DIST	5979 EL PALOMINO DR	579-16,20
HUD INTOWN PROPERTIES	7531 SKYVIEW RD	580-17,21
KENNETH DANIEL JOHNSTON	8550 YEARLING WAY	581-16,20
7-ELEVEN STORE #16825 (2134)	6060 CAMINO REAL	582-17,21
DEANGELO CLEANERS	7726 LIMONITE AVE	584-17,21
DEANGELO CLEANERS	7726 LIMONITE	584-17,21
KMART #7175	7840 LIMONITE AVE	584-17,21
MK MANSOUR DDS FAMILY & COSMET	7776 LIMONITE AVE	584-17,21
WASHINGTON MUTUAL BANK	7800 LIMONITE	584-17,21

EXECUTIVE SUMMARY

<u>Site</u>	<u>Address</u>	<u>Map ID</u>
DEANZA MOBIL	7850 LIMONITE AVE	584-17,21
MOBIL #18-912	7850 LIMONITE AVE	584-17,21
MOBIL SERVICE STATION #18-912	7850 LIMONITE AVE	584-17,21
777 CLEANERS	7920 LIMONITE AVE STE D	585-16,20
ONE HOUR PHOTOLAND	7900 LIMONITE AVE STE H	588-20
RITE AID #5718	8015 LIMONITE AVE	588-20
SHELL STATION - LIMONITE	6100 CLAY STREET	588-20
SHELL SERVICE STATION	6100 CLAY	588-20
CIRCLE K STORES INC 2705245	6105 CLAY ST	588-20
TOSCO/ CIRCLE K STORE #5	6105	588-20
SCHER TIRE NO 24 DBA GOODYEAR	6072 CAMINO REAL	590-21
SCHER TIRE INC./SCHER TIRE #24	6072 CAMINO REAL	590-21
PAULETTE BLANCHARD	6130 CAMINO REAL SPACE	591-21
JURUPA HILLS CASCADE	6130 CAMINO REAL SPACE	591-21
CWS COMMUNITIES TRUST	6130 CAMINO REAL	592-21
PLAZA CLEANERS	8304 LIMONITE AVE	594-20
ROBERT E. PETERS, D.D.S.	6180 CLAY ST.	595-20
DESERT PETROLEUM	8799 LIMONITE AVE	596-20
PEDLEY SQUARE VETERINARY CLIN	8832 LIMONITE AVE	596-20
KRAGEN AUTO PARTS #769	8702 LEMONITE AVE	597-20
HIGH DESERT OIL CO #596	8677 LIMONITE AVE	597-20
MARSHMAN'S SERVICE	8665 LIMONITE AVE	597-20
BRAKES PLUS	8665 LIMONITE AVE	597-20
ESTATE OF PEARL ACOSTA	8603, 8639, 8653 LIMONI	597-20
KRAGEN AUTO PARTS #769	8702 LIMONITE CT	597-20
METAL BROKERS SERVICE GROUP	7951 LINARE AVE	598-21
PEARL E ACOSTA	8603 LIMONITE	601-20
KEN BROWN	8584 LIMONITE AVENUE	601-20
ULTIMATE PERFORMANCE	8584 LIMONITE AVE	601-20
RIVERSIDE MEDICAL CLINIC	6250 CLAY ST	605-20
HUD INTOWN PROPERTIES	7501 PHEASANT RUN RD	606-21
KRETSCHMAR & SMITH INC	6293 PEDLEY RD	607-20
MEEKINS RENTALS	6293 PEDLEY RD	607-20
RIVERSIDE MACHINE WORKS INC	6301 BALDWIN AVENUE	608-20
HUD INTOWN PROPERTIES	6262 THUNDER BAY TRAIL	609-21
VETERANS ADMINISTRATION	6256 HEATHERWOOD ST	611-20
HUD	6276 HEATHERWOOD DR	611-20
INTOWN PROPERTIES INC/HUD	7453 HANOVER LN	612-21
HUD	8904 63RD ST	613-20
INTOWN PROPERTIES, INC/HUD	9085-63RD ST	614-20
HUD/IN TOWN PROPERTIES	6327 BAKER ST	614-20
HUD INTOWN PROPERTIES	8131 TOWNSEND DR	616-20
HUD	6314 ARCHER ST	617-20
ALCORN FENCE COMPANY	6445 PEDLEY RD	618-20
ALCORN FENCE COMPANY	6445 PEDLEY ROAD	618-20
RICHARD EUGENE CLARK	8837 63RD	620-20
INTOWN PROPERTIES INC/HUD	6379 GRAND VALLEY TRAIL	622-21
HUD INTOWN PROPERTIES	7460 CANDLELIGHT DR	623-21
WHEELER PAVING INC	8432 63RD AVE	624-20
MADRIGAL RENTAL INC	6385 ARCHER ST	625-20
JOHN STEELESMITH	8368 63RD ST	626-20
INTOWN PROPERTIES INC/HUD	6392 HEATHERWOOD DR	628-20
TESTA CONSTRUCTION	8301 63RD	629-20
GREAT WESTERN BANK	6619 PEDLEY RD	630-20
UNITED CONCRETE PIPE CORP	6501 CLAY ST	631-20
CALIF STEEL PRESSURE PIPE CO	6501 CLAY ST	631-20

EXECUTIVE SUMMARY

Site	Address	Map ID
NORTHWEST PIPE CO	6501 CLAY ST	631-20
CREST STEEL CORP	6580 GENERAL DRIVE	636-20,21
WESTERN METAL LATH	6510 GENERAL DR	638-20
RIVERSIDE COUNTY HOUSEHOLD HAZ	6851 VAN BUREN BLVD	640-20
RIVERSIDE COUNTY - WASTE MANAG	6851 VAN BUREN BLVD	640-20
PEDLEY ROAD YARD	6851 VAN BUREN BLVD	640-20
TORO OF RIVERSIDE	6490 INDUSTRIAL	642-21
RIVERSIDE REFRIGERATION	6458 INDUSTRIAL	642-21
TORO CO	5825 JASMINE ST	643-21
TRIPLE H FOOD PROCESSORS INC	5821 WILDERNESS AVE	645-21
PERFORMANCE BY PAUL	6722 COLUMBUS AVE	646-21
HORIZON COACH	6727 COLUMBUS	646-21
BEADEX MANUFACTURING CO	6727 COLUMBUS AVE	646-21
COLONELS TRUCK ACCESSORIES	6727 COLUMBUS	646-21
MOULDED DEVICES INC	6918 ED PERKIC ST	647-21
APACHE PRODUCTS	6918 ED PERKIC	647-21
EAGLE POLYISO CORP	6918-6942 ED PERKIC ST	647-21
THE INDUSTRIAL CO INC	5901 PAYTON AVE	648-21
RIVERSIDE ENERGY RESOURCE CENT	5901 PAYTON AVE	648-21
MAACO AUTO PAINTING AND COLLIS	5925 PAYTON AVENUE	648-21
APACHE PRODUCTS COMPANY	6942 ED PERKIC STREET	649-21
IRVINE PIPELINE CO INC	5959 JASMINE ST	650-21
SPARKMAN'S GARAGE	5958 JASMINE ST	650-21
DELTA GRADING INC.	5975 JASMINE STREET	650-21
SPAY NEUTUR CLINIC	5950 WILDERNESS AVENUE	651-21
HYDRA FORCE INC	7383 ORANGEWOOD DRIVE	654-20,21
CALIFORNIA TOOL AND ENGINEERIN	7417 ORANGEWOOD DR	654-20,21
JURUPA RADIATOR & AUTO REPAIR	6611 JURUPA AVE	655-21
PRUDENTIAL OVERALL SUPPLY COMP	6997 JURUPA AVE	656-21
FLEETWOOD HOMES OF CALIFORNIA	7007 JURUPA AVE	656-21
NATIONAL ENVIROMENTAL WASTE	7000 JURUPA	656-21
NATIONAL ENVIROMENTAL	7000 JURUPA AVE	656-21
SUPERFORM USA INC	6825 JURUPA AVENUE	657-21
DOW JONES & CO	6900 JURUPA AVE	658-21
PRIDE AUTOMOTIVE	7101 JURUPA AVE #35	659-21
PACIFIC TEXTURING	7101 JURUPA AVE NO 23	659-21
T & V PRINTING INC	7101 JURUPA AVE #3	659-21
AIR JAMMERS	7101 JURUPA AVE, #35	659-21
INLAND ENGINE & MACHINE	7101 JURUPA AVE STE 27	659-21
E. VAZQUEZ METAL PALISH	7171 JURUPA AVE	660-21
VERTIS INC	7190 JURUPA AVENUE	660-21
TREASURE CHEST ADVERTISING CO	7190 JURUPA AVE	660-21
AUTO STYLES	5950 RICKENBACKER AVENU	661-20
CENTRAL CITY ENTERPRISES	5935 RICKENBACKER AVE	661-20
HUD/FEDERAL	7158 RUTLAND AVE	663-20
ROJI CORP DBA BEST BUY BANNER	7400 JURUPA AVE	664-20,21
ACE MACHINE	7515 JURUPA AVE	665-20
ARMEX-APR	7545 JURUPA AVE UNIT F	666-20
CUSTOM CAMP VANS & SERVICE INC	7575 JURUPA AVE	667-20
HUD INTOWN PROPERTIES	10190 MEDALLION PLACE	668-20
PRESTON AND LAURIE WILLIAMS	7048 IDYLLWILD LANE	670-20
INTOWN PROPERTIES INC/HUD	7033 IDYLLWILD LN	670-20
CITY OF RIVERSIDE/WATER TREATM	5950 ACORN STREET	671-21
WATER RECLAMATION PLANT	5950 ACORN ST	671-21
CITY OF RIVERSIDE/WATER TREATM	5950 ACORN STREET	671-21
HUD INTOWN PROPERTIES	7004 AUSTIN CT	673-20

EXECUTIVE SUMMARY

Site	Address	Map ID
HUD INTOWN PROPERTIES	6960 FARRIER AVE	674-20
FLEXSTEEL INDUSTRIES INC	7227 CENTRAL AVE	675-21
METAL CONTAINER CORP	7155 CENTRAL AVENUE	676-21
CITY OF RIVERSIDE/POLICE AVIAT	7020 CENTRAL AVE	677-21
1X STAGG EQUIPMENT	7337 CENTRAL AVE	678-20,21
HARMON INDUSTRIES	7337 CENTRAL AVE	678-20,21
KOMFORT MOTORHOMES INC	7337 CENTRAL AVE	678-20,21
THOMAS ROY ELLIS	6895 GLENDALE AVE	680-20
HORIZON COACH INC	6901 CENTRAL AVE	681-21
CALIFORNIA ASSET MANAGEMENT	6780 CENTRAL AVE	681-21
HUD IN TOWN PROPERTIES	6906 ADLER PLACE	683-20
CAD SPECIALTIES	6892 DOOLITTLE AVE STE	684-20
BLAZE OUT	6892 DOOLITTLE AVE	684-20
INTOWN PROPERTIES INC/HUD	6835 FARRIER AVE	685-20
INTOWN PROPERTIES INC/HUD	8939 EAGLE WY	686-20
HUD INTOWN PROPERTIES	6897 OLYMPIA DR	688-20
INTOWN PROPERTIES INC/HUD	6814 PALOS DR	689-20
HUD	9055 DAYTONA AVE	690-20
COLOR BY WOZ	6775 DOOLITTLE AVE	693-20
ACTION MANAGEMENT & MARKETING	6734 DOOLITTLE	693-20
HUD INTOWN PROPERTIES	6785 CREST AVE	694-20
INTOWN PROPERTIES INC/HUD	6755 CREST AVE	694-20,23
A & A AUTO BODY	7400 MORRIS STREET	698-20,21,23,24
COLOR BY WOZ	6680 VIEW PARK COURT	698-20,21,23,24
1X SKYSPARES PARTS INCS	6660 VIEW PARK COURT	698-20,21,23,24
SKYSPARES PARTS INC	6660 VIEW PARK CT	698-20,21,23,24
1X SKYSPARES PARTS INC	6640 VIEW PARK CT	698-20,21,23,24
ANDREWS ENGINEERING INC	6640 VIEW PARK CT	698-20,21,23,24
AMERICAN INDUSTRIAL INSTALLERS	6700 DOOLITTLE AVE	699-20,23
AUTO SHOP EQUIPMENT CO INC	6675 DOOLITTLE AVE	699-20,23
INTOWN PROPERTIES INC/HUD	6725 ASTORIA DR	700-20,23
HUD INTOWN PROPERTIES	8673 VIA NORTE DR	701-20,23
WORTHERN MORTGAGE	6666 LESSIE LANE	702-20,23
MASTERS AUTO REPAIR	6607 DOOLITTLE STE B	704-23,24
HUD INTOWN PROPERTIES	8580 SYLVAN DR	705-23
RIVERSIDE AIR SVC	6741 FLIGHT RD	706-24
CITY OF RIVERSIDE POLICE DEPT	6936 FLIGHT RD RIVERSID	708-24
RIVERSIDE AERIAL LABS INC	6865 FLIGHT RD	708-24
AERO TECH SURVEYS INC	6865 FLIGHT RD	708-24
AERO TECH SURVEYS INC	6867 FLIGHT RD	708-24
NEWPORT JET CORP DBA PACIFIC F	6873 FLIGHT ROAD	708-24
HEALTH AND SAFETY DEPT-CITY OF	6951 FLIGHT RD	708-24
CITY OF RIVERSIDE - HEALTH & S	6951 FLIGHT RD	708-24
CITY OF RIVERSIDE	6951 FLIGHT RD	708-24
FEDERAL AVIATION ADMINISTRATIO	6977 FLIGHT RD	708-24
FAA RIVERSIDE FSS	6977 FLIGHT RD	708-24
PICTORIAL CRAFTS	6791A AIRPORT DRIVE	708-24
HUD INTOWN PROPERTIES	9284 BRUCE AVE	709-23
TOM FAHRNY	6510 DORINDA DR	710-23
THOMAS JEFFREY ROBERTS	6505 DOOLITTLE AVE APT	713-24
PARFLITE, INC./TEXACO	6651 FLIGHT ROAD	714-24
FLYING KOLORS AEROPAINTS	6651 GEMENDE	714-24
ZENITH FLIGHT SUPPORT	6741 GEMENDE DR	715-24
RIVERSIDE AIR SERVICE	6741 GEMENDE DR	715-24
AMERICAN CASA DIST	6871 ARIPOORT DR	717-24
ARLINGTON MACHINE	9718 ARLINGTON AVE	719-23

EXECUTIVE SUMMARY

Site	Address	Map ID
HUD INTOWN PROPERTIES	9505 ARLINGTON AVE # 55	720-23
J&H AUTO BODY	9000 ARLINGTON UNIT 106	721-23
ARLINGTON AVE MOBILL	8970 ARLINGTON AVE	722-23
INDUSTRIAL COMMERCIAL EQ	8926 ARLINGTON AVE	722-23
HOWARDS RENTALS INC	8730 ARLINGTON AVE	722-23
M & B ENTERPRISES	8283 ARLINGTON AVE	724-23
CHEVRON PRODUCTS COMPANY #2059	8283 ARLINGTON ST	724-23
G & M OIL COMPANY 29	8283 ARLINGTON ST	724-23
ROHR INC A SUBSIDIARY OF THE B	8200 ARLINGTON AVE	725-23
ROHR INDUSTRIES, INC.	8200 ARLINGTON AVE	725-23
AIR PRODUCTS & CHEMICALS INC	8200 ARLINGTON AVE	725-23
ARLINGTON CHIROPRACTIC	8151 ARLINGTON AVE #N	725-23
ROBERT JIMENEZ TRENCHING INC	7951 ARLINGTON AVE	726-23
ECONO TIRE	7445 ARLINGTON AVE	727-24
EZ LUBE LLC	7437 ARLINGTON AVE	727-24
NAVFAM INC DBA GREASE MONKEY	7437 ARLINGTON AVE	727-24
HONG BAKER, DDS	6160 ARLINGTON AVE D-4	728-24
ARLINGTON FAMILY DENTAL OFFICE	6160 ARLINGTON AVE STE	728-24
HARVEST CHRISTIAN FELLOWSHIP	6115 ARLINGTON AVE	728-24
RAY CHURCH	5995 ARLINGTON	728-24
ALL TUNE AND LUBE	6000 ARLINGTON AVE	728-24
UNITED OIL CO	6020 ARLINGTON	728-24
COMMUNITY DENTAL CENTER	6005 ARLINGTON AVE	728-24
KRAGEN AUTO PARTS STORE #1015	6160 ARLINGTON AVE	728-24
WPI-ARCAL,LLC	6200 ARLINGTON AVE	728-24
TSAI YUEN HUA CHANG	6291 ARLINGTON AVE	729-24
MENDOCINO FOREST PRODUCTS CO	7145 ARLINGTON AVE	730-24
ANDREWS ENGINEERING	7177 ARLINGTON AVENUE	730-24
AP-ARLINGTON LLC	7205 ARLINGTON AVE	730-24
HEROS INC.	7117 ARLINGTON #E	730-24
INVESTICAL REALTY CORP	7109 ARLINGTON AVE	730-24
RIVERSIDE AIR PARK	7107 ARLINGTON AVE	730-24
CONCOURSE BOWLING CENTER THE	7100 ARLINGTON AVE	730-24
PENSKE AUTO CENTERS INC	7200 ARLINGTON AVE	730-24
KMART #3106	7200 ARLINGTON AVE	730-24
EVERGREEN APARTMENTS	6195 PEGASUS DR	730-24
DICK MILLER	6859 ARLINGTON AVE	733-24
MOBIL OIL CORP-STEVE'S MOBIL M	7290 ARLINGTON AVE	735-24
Not reported	7290 ARLINGTON AVE.	735-24
CHOICE CAPITOL LLC	6390 VAN BUREN BLVD	735-24
CHOICE CAPITOL LLC	6350 VAN BUREN BLVD	735-24
HYDRO FORCE INC	6260 RUTLAND AVE STE A7	737-23
F M STATION	6260 E RUTLAND AVE UNIT	737-23
B&B AUTO BODY	6260 RUTLAND, UNIT A-10	737-23
GHOSTRIDE KUSTOMS	6260 RUTLAND AVE UNIT A	737-23
RUSD-JOHN ADAMS ELEMENTARY	8360 COLORADO AVE	738-24
ADAMS ELEMENTARY SCHOOL	8362 COLORADO AVENUE	738-24
RUSD - ADAMS ELEMENTARY SCHOOL	8362 COLORADO AVE	738-24
INLAND EMPIRE DRY CLEANERS	6266 VAN BUREN BLVD	739-24
RBM CONSTRUCTION INC	6227 RUTLAND AVE	740-23
U S ARMY CORP OF ENGINEERS/CAM	6225 RUTLAND AVE	740-23
INTOWN PROPERTIES INC/HUD	8582 DRIFTWOOD DR	741-24
INTOWN PROPERTIES INC/HUD	8573 HOLLY LN	744-24
GOLDEN STATE DENTAL GROUP	6116 VAN BUREN	745-24
PALM SPRINGS OIL #14	6002 VAN BUREN AVE	745-24
ROBERT SCOGGINS	6080 RUTLAND AVE	746-23

EXECUTIVE SUMMARY

Site	Address	Map ID
NEYI CAJA	8446 CYPRESS AVE	747-23
CYPRESS AUTO CENTER	8163 CYPRESS AVE	748-23
CLANDESTINE DRUG LAB OPERATOR	7876 CYPRESS ST	750-23
1X MCMATH, ROBERT	7633 CYPRESS	751-23,24
HUD INTOWN PROPERTIES	8964 PEMBROKE AVE	752-24
HAMBLIN S BODY AND PAINT SHOP	7590 CYPRESS AVENUE	753-24
JOHNSON'S 4 W/D CENTER INC	7590 CYPRESS	753-24
WATSON PAINTING CORP	8745 CONWAY DR	755-24
INTOWN PROPERTIES, INC./HUD	8820 HOLLY LANE	756-24
ALAN THORLEY	5910 WARREN STREET	761-23
JOSEPHINE AMSBRY	8675 COLORADO AVE	763-24
QUALITY CLEANERS	4850 JACKSON	764-24
CHURCH TREFT STORE	4850 JACKSON ST	764-24
INTOWN PROPERTIES, INC/HUD	8947 HOLLY LANE	767-24
SATELITE PROPERTY MANAGEMENT C	5655 VAN BUREN BLVD	771-24
BIG O TIRE	5640 VAN BUREN BLVD	771-24
HUD C/O GOLDEN FEATHER REALTY	4497 MONROE ST	773-24
INTOWN PROPERTIES, INC/HUD	9105 PHILBIN AVE	774-23
TIRE BROTHERS	8987 PHILBEN AVE	774-23
BILL WASSON	8987 PHILBAN AVE	774-23
HENRY MATTSON	4394 SANTEE PL	776-24
INTOWN PROPERTIES INC/HUD	5664 CORWIN LN	777-23
GOODYEAR TIRE CO	5520 VAN BUREN BLVD	778-24
DISCOUNT TIRE CENTER #15	5520 VAN BUREN BLVD	778-24
HOOSH RIVERSIDE INVESTMENT LLC	5520 VAN BUREN BLVD	778-24
OMEGA AUTO REPAIR INC	5510 VAN BUREN	778-24
ECONO LUBE N' TUNE	5500 VAN BUREN BLVD	778-24
CNTY RIVERSIDE HOUSING AUTHORI	4675 JACKSON AVE	780-24
DOCOTORS MEDICAL CENTER	4130 ADAMS	781-24
CLANDESTINE DRUG LAB OPERATOR	8424 CRYSTAL AVENUE	782-24
INTOWN PROPERTIES INC/HUD	5610 CHALLEN AVE	783-23
INTOWN PROPERTIES INC/HUD	5599 CORWIN LN	784-23
RUSD JACKSON ELEMENTARY SCHOOL	4585 JACKSON ST	785-24
JAKSON ELEMENTARY SCHOOL	4585 JACKSON STREET	785-24
RUSD-JACKSON ELEMENTARY	4585 JACKSON ST	785-24
HUD INTOWN PROPERTIES	5488 KENT AVE	786-23
INTOWN PROPERTIES INC/HUD	5520 HAROLD ST	787-23,24
HUD INTOWN PROPERTIES	5521 HARALD ST	787-23,24
ANTHONY BRONDER	5461 PICKER STREET	788-23
MAXI FOODS INC	8616 CALIFORNIA	789-24
CITY OF RIVERSIDE - REDEVELOPM	8616 CALIFORNIA AVE	789-24
WAL-MART STORE #2028	5200 VAN BUREN	790-24
HUD INTOWN PROPERTIES	5440 HAROLD ST	791-23,24
INTOWN PROPERTIES INC/HUD	4577 JEREMIAH CT	792-24
EXXON MOBIL OIL COP 18D8H	8690 CALIFORNIA	794-24
VEEDER-ROOT CMS	8690 CALIFORNIA AVE	794-24
MOBIL OIL CORP-RIVERSIDE BULK	8690 CALIFORNIA	794-24
EXXONMOBIL CORPORATION 18D8H	8690 CALIFORNIA AVE	794-24
G. K. PETRO	4975 VAN BUREN BLVD.	795-24
KAPISH INC	4975 VAN BUREN BLVD	795-24
THRIFTY OIL CO #340	4930 VAN BUREN BLVD	795-24
BP WEST COAST PRODUCTS LLC 971	4930 VAN BUREN	795-24
BEACON/NCs 13349	4865 VAN BUREN BLVD	795-24
SHELL SERVICE STATION - 135824	4890 VAN BUREN/WELLS	795-24
HANSEN TRUST	9258 COLORADO AVE	796-24
HUD INTOWN PROPERTIES INC	4884 HAROLD ST	799-23,24

EXECUTIVE SUMMARY

<u>Site</u>	<u>Address</u>	<u>Map ID</u>
CHRIS SINGLETARY	4145 MONROE AVE	800-24
JOHN L. GINGER	4462 JACKSON	801-24
HUD INTOWN PROPERTIES	3837 ADAMS ST	802-24,25
HUD	5181 IVANHOE AVE	803-23
PURRFECT AUTO SERVICES #4	4811 VAN BUREN BLVD #A	804-24
EUGENE ZWICK	4811 VAN BUREN BLVD	804-24
ARLINGTON NISSAN DATSUN SERVIC	4811 VAN BUREN BLVD	804-24
PURRFECT AUTO SERVICE #4	4811 VAN BUREN #D	804-24
FRANK & HELEN MERENDA	4811 VAN BUREN	804-24
JAMIE SNYDER GINGER SWENSEN	9150 DELANO	805-24
MARK THONEY	3943 HEIDI STREET	806-24
ARLINGTON 1,3,4	4375 JACKSON ST	807-24
INTOWN PROPERTIES INC/HUD	7906 ORLANDO DR	808-23
INTOWN PROPERTIES INC/HUD	7909 ORLANDO DR	808-23
HUD INTOWN PROPERTIES	5086 CHALLEN AVE	809-23
MAGNOLIA AVENUE BAPTIST CHURCH	8351 MAGNOLIA AVENUE	810-24
ADVOCATE SCHOOL	4317 JACKSON ST	811-24
YOUTH MOVEMENT INC	4317 JACKSON	811-24
1X CALIFORNIA BAPTIST COLLEGE	8432 MAGNOLIA AVENUE	814-24
CALIFORNIA BAPTIST COLLEGE	8432 MAGNOLIA ST	814-24
CALIFORNIA BAPTIST COLLEGE	8432 MAGNOLIA AVE	814-24
HUD C/O GOLDEN FEATHER REALTY	7950 GALWAY CT	817-23
HUD INTOWN PROPERTIES	4555 WARREN ST	818-23
HOUSING AND URBAN DEV	4115 WHEELER ST	819-24
HUD INTOWN PROPERTIES	7900 REMINGTON DR	820-23
INSIGNIA RESIDENTIAL GROUP	3622 ADAMS ST	821-25
INTOWN PROPERTIES INC/HUD	4222 KINGSBURY	823-24
YIN CHIEN DDS	3568 ADAMS STREET	824-25
JOSEPH K KIM DDS INC	3568 ADAMS ST	824-25
HIGHLANDER CLEANERS	3566 ADAMS	824-25
SAV ON DRUG #3271	3530 ADAMS ST	824-25
SHELL SERVICE STATION	3502 ADAMS	824-25
EQUILON ENTERPRISES LLC	3501 ADAMS	824-25
QUICK SHOTS PHOTO	3546 ADAM	825-25
EMPIRE PATHOLOGY	8990 GARFIELD #13	826-24
GERALD MIDDLETON DDS	8990 GARFIELD AVE STE 4	826-24
A TO Z PRINTING INC	4330 VAN BUREN BLVD	827-24
CALIFORNIA BAPTIST COLLEGE	PHYSICAL PLANT	828-24
PARKVIEW COMMUNITY HOSPITAL	3960-3980 SHERMAN/8962G	829-24
CITY OF RIVERSIDE PARK AND REC	4015 JACKSON	829-24
AGAPE CHRISTIAN SCHOOL	8775 MAGNOLIA AVE	831-24
ARLINGTON RADIOLOGY	3900 SHERMAN AVE STE K	832-24
RIVERSIDE MOBILE HOME COUNTRY	9391 CALIFORNIA AVENUE	833-24
RUSD - SUNSHINE ELEMENTARY SCH	9390 CALIFORNIA AVE	833-24
SUNSHINE ELEMENTARY SCHOOL	9390 CALIFORNIA AVE	833-24
SUNSHINE SCHOOL	9390 CALIFORNIA AVENUE	833-24
BACK IN A FLASH	4250 VAN BUREN	834-24
FOOD 4 LESS #343	4250 VAN BUREN BLVD	834-24
FOOD 4 LESS	4250 VAN BUREN BLVD	834-24
ARLINGTON ANIMAL HOSPITAL	4229 VAN BUREN BLVD	834-24
TONY'S TEXACO	9485 CALIFORNIA AVE	834-24
EXXON RAS #7-3157	9485 CALIFORNIA	834-24
TEXACO REFINING AND MARKETING	9485 CALIFORNIA	834-24
RIVERSIDE GAS MART	4196 VAN BUREN BLVD	834-24
BP WEST COAST PRODUCTS LLC 191	4196 VAN BUREN BLVD	834-24
AUTO ZONE INC	4195 VAN BUREN	834-24

EXECUTIVE SUMMARY

Site	Address	Map ID
ARCO PRODUCTS COMPANY	4196 VAN BUREN BLVD	834-24
VP RIVERSIDE INVESTMENTS INC	4196 VAN BUREN BLVD	834-24
FRANK ARROYO	8891 MAGNOLIA STREET	835-24
RUSD - CHEMAWA MIDDLE SCHOOL	8830 MAGNOLIA AVE	835-24
GERALD M MIDDLETON DDS	3838 SHERMAN DRIVE	837-24
SOUTHERN CA ORTHO SPECIALIST	3838 SHERMAN DRIVE	837-24
PARK VISTA MEDICAL CENTER/SHAN	3838 SHERMAN DR	837-24
RIVERSIDE COMMUNITY CARE CTR	8945 MAGNOLIA AVE STE 2	837-24
GEORGE T RICKS, MD, INC	8945 MAGNOLIA AVE, #201	837-24
RIVERSIDE SUNRISE MEDICAL GROU	8945 MAGNOLIA AVE. #201	837-24
MOHAMADS MOBIL SERVICE	3399 ADAMS ST	838-25
EXXONMOBIL OIL CORPORATION #10	3399 ADAMS STREET	838-25
CHEVRON 95380	8315 INDIANA	838-25
RIVERSIDE METRO AUTO GROUP L L	8330 INDIANA AVENUE	838-25
SEIDNERS COLLISION CTR/RIVERSI	8330 INDIANA AVE	838-25
HUD INTOWN PROPERTIES	3947 DONALD AVE	840-24
PARKVIEW COMMUNITY HOSPITAL	3865 JACKSON ST	841-24
PACIFIC BELL	3850 JACKSON ST	841-24
LEXUS OF RIVERSIDE	3150 ADAMS ST	842-25,28
WALTERS AUTO SALES & SERVICE	3150 AUTO CENTER DR	842-25,28
WALTERS AUTO SALES AND SERVICE	3150 AUTO CENTER DR	842-25,28
SHERMAN INDIAN HIGH SCHOOL	9010 MAGNOLIA AVE	843-24
SHERMAN INDIAN HIGH SCHOOL	9010 MAGNOLIA AVE	843-24
RIVERSIDE MEDICAL CLINIC, PARK	9041 MAGNOLIA AVENUE	843-24,27
MAGNOLI RADIOLOGY MEDICAL GROU	9071 MAGNOLIA AVENUE	843-24,27
ACURA OF RIVERSIDE	8423 INDIANA	845-25,28
TOYOTA OF RIVERSIDE	8423 INDIANA AVE	845-25,28
CALIFORNIA BAPTIST UNIVERSITY	8525 DIANA AVENUE	846-24,25,27,28
CALIFORNIA BAPTIST UNIVERSITY	8555 DIANA AVE	846-24,25,27,28
HUD INTOWN PROPERTIES	3988 MCKENZIE ST	847-24,27
PACIFIC TELEPHONE AND TELEGRAP	9129 MAGNOLIA AVE	850-24,27
CALIFORNIA BAPTIST UNIVERSITY	3495 MUNROE ST	852-24,27
INTOWN PROPERTIES, INC/HUD	3915 MCKENZIE	853-24,27
VAN BUREN CLINICA MEDICA FAMIL	4005 VAN BUREN BLVD	854-24,27
VAN BUREN FAMILY DENTISTRY	3993 VAN BUREN ST	854-27
BANK AMERICA	9204 MAGNOLIA AVE	855-27
BEEMER CLINIC THE	8651 INDIANA ST P	856-27
SHERWIN WILLIAMS STORE #8183	8625 INDIANA AVE	856-27
RIVERSIDE TRANSMISSION	8651 INDIANA	856-27
HUD-INTOWN PROPERTIES	8692 INDIANA AVENUE	856-27
JOHNS CLEANERS	9295 MAGNOLIA AVE	858-27
ST THOMAS THE APOSTLE CHURCH	3721 WILBUR ST	859-27
KORDA TRUSTEE	3279 BERNARD ST	860-27,28
STEVEN FRANCIS, D.D.S.	3909 VAN BUREN BLVD.	861-27
CITY OF RIVERSIDE	3909 VAN BUREN BLVD	861-27
BONEVA O BRAATEN	9583 MASON ST	862-27
NORM KEEPERS MOTORCYCLE SERVIC	9411 MILLER ST	863-27
MIKE SADEGHIAN	9380 MAGNOLIA AVE	864-27
FAMILY DENTISTRY	9402 MAGNOLIA AVENUE	864-27
J AND R FAST FUEL STATION	9407 MAGNOLIA AVENUE	864-27
QUALITY GAS	9407 MAGNOLIA AVE	864-27
TEST ONLY CENTER OF RIVERSIDE	9407 MAGNOLIA AVE	864-27
ENGINUITY SMALL ENGINE REPAIR	9439 MAGNOLIA AVE	864-27
URIBE PRINTING	2900 ADAMS ST C-34	865-28
SPECIALTY MERCEDES SERVICE	2900 ADAMS ST STE C19	865-28
RIVERSIDE HOUSING DEVELOPMENT	8797 INDIANA AVE	867-27

EXECUTIVE SUMMARY

Site	Address	Map ID
RIVERSIDE HOUSING DEVELOPMENT	8831 INDIANA AVE	867-27
HUD INTOWN PROPERTIES	8835 INDIANA AVE # A-D	867-27
HUD/INTOWN PROPERTIES	3677 DONALD AVE	868-27
RUSD LIBERTY ELEMENTARY SCHOOL	9631 HAYES ST	870-27
LIBERTY ELEMNTARY SCHOOL	9631 HAYES STREET	870-27
INTOWN PROPERTIES, INC/HUD	8842 MENTONE PLACE	871-27
HUD INTOWN PROPERTIES	8657 STARK ST	872-27,28
MOBIL SERVICE STATION #18-HVR	9505 MAGNOLIA AVE	873-27
EXXONMOBIL OIL CORPORATION	9505 MAGNOLIA AVE	873-27
Not reported	9505 MAGNOLIA AVE	873-27
AAA WHEEL & TIRE	9540 MAGNOLIA	873-27
COUNTY OF RIVERSIDE/JUVENILE H	3933 HARRISON STREET	874-27
RIVERSIDE COUNTY OFFICE OF EDU	9825 COUNTY FARM RD	874-27
INTOWN PROP/HUD	8731 MARLENE ST	875-27
ERIC BLANK	8877 AMBER STREET	877-27
ROBERT ANTHONY GIGLER	8877 AMBER ST	877-27
THE PHOTOTORIUM	9590 MAGNOLIA AVE	878-27
ARLINGTON AUTOMOTIVE	9611 MAGNOLIA AVE	878-27
CITY OF RIVERSIDE - REDEVELOPM	9644 MAGNOLIA AVE	878-27
INLAND PRINT WORKS	9671 MAGNOLIA AVE	878-27
CITY OF RIVERSIDE - PUBLIC WOR	9644 - 9648 MAGNOLIA AV	878-27
BUREAU OF INDIAN AFFAIRS	3471 JACKSON ST	879-27
HUD INTOWN PROPERTIES	3873 MYERS ST	880-27
HUD	8841 MARLENE ST	881-27
PACIFIC DENTAL CENTER	3693 VAN BUREN BLVD	883-27
PACIFIC DENTAL CENTER	3693 VAN BUR3N BLVD	883-27
DE WITT'S A-Z PAINT SUPPLY INC	3678 VAN BUREN BLVD	883-27
WAYNES ENGINE REBUILDERS INC	3666 VAN BUREN	883-27
CITY OF RIVERSIDE	3641 VAN BUREN BLVD	883-27
U HALL CO	3600 VAN BUREN BLVD	883-27
WINSTON TIRE COMPANY #133	3596 VAN BUREN	883-27
CITY OF RIVERSIDE - BUILDING &	3595 VAN BUREN BLVD	883-27
KEITH & CASSANDRA SEARS	9108 INDIANA AVE	884-27
1X HUD	3490 EVEREST	885-27
MIDAS AUTO SYSTEMS EXPERTS	9777 MAGNELIA AVE	887-27
MIDAS SHOP #5	9777 MAGNOLIA AVE	887-27
JIMS TUNE UP AND REPAIR	9764 MAGNOLIA AVE	887-27
HAWTHORNE ELEMENTARY SCHOOL	9174 INDIANA AVENUE	888-27
HAWTHORNE ELEM SCH/RIVERSIDE U	9174 INDIANA AVE	888-27
RUSD HAWTHORNE ELEMENTARY SCHO	9174 INDIANA AVE	888-27
HUD INTOWN PROPERTIES	3042 STRASBOURG DR	889-27,28
MATT JARRETT & JULY SAVAGE	3628 TAFT ST	893-27
HUD INTOWN PROPERTIES	3178 JACKSON ST	894-27
EDWARD ROLAND SHERIDAN	3636 MYERS ST	896-27
AQUATEMP INC	9330 NARNIA DRIVE	897-27
PRINTING PLUS	9348 NARNIA DRIVE	897-27
EXPRESSIONS SCREEN PRINT	9365 NARNIA DR	897-27
SCOTT HACKER	CORNER OF MONROE/TURLOC	899-28
CHEVRON STATION NO 94702	3476 VAN BUREN BLVD	900-27
CHEVRON #9-4702	3476 VAN BUREN BLVD	900-27
TEXACO REFINING AND MARKETING	3483 VAN BUREN	900-27
ARCO FACILITY NO 09711	3399 VAN BUREN	900-27
BP WEST COAST PRODUCTS LLC 097	3399 VAN BUREN	900-27
THRIFTY OIL STN. #341	3399 VAN BUREN BLVD	900-27
HYDRO PRESS	9325 DOUGLAS DR	901-27
PRO MOOP	9330 DOUGLAS DR	901-27

EXECUTIVE SUMMARY

<u>Site</u>	<u>Address</u>	<u>Map ID</u>
PRO MOLD INC	9330 DOUGLAS DR	901-27
CIRCLE K STORES INC STATION #5	9501 INDIANA AVE	902-27
CONOCO PHILLIPS #2705693	9501 INDIANA AVE	902-27
UNOCAL #5714	9501 INDIANA AVE	902-27
SHERWIN-WILLIAMS CO THE	3280 CALL DR	903-27
CITY OF RIVERSIDE	9568 INDIANA AVE	905-27
INLAND RADIATOR	3265 VAN BUREN BLVD UNI	906-27
TRIPLE E AUTOMOTIVE	3265 VAN BUREN BLVD UNI	906-27
BROOKHURST MILL	3315 VAN BUREN AVE	906-27
ROBERT PAULOS	9130 BAMBOO	909-27
RIVERSIDE USD	2951 JACKSON ST	910-27
RIVERSIDE USD	2951 JACKSON ST	910-27
ARLINGTON HIGH SCHOOL	2941 JACKSON STREET	910-27
HOSPITALITY CLEANERS	2862 BRAGG ST	911-27
VAN BUREN LLC	3265 VAN BUREN BLVD	912-27
ABC IMPORT AUTO SERVICE_& REPA	3265 VAN BUREN	912-27
AMERICAN INDEPENDENT	3265 VAN BUREN	912-27
VAN BUREN COMMERCE CENTER	3265 VAN BUREN ST	912-27
AMERICAN INDEPENDENT REPAIR	3265 VAN BUREN	912-27
AUTOMOTIVE TECHNICAL SERVICE	3265 VAN BUREN BLVD	912-27
RAMONA AUTO SERVICES INC	3255 VAN BUREN BLVD.	912-27
CUSTOM LINE AUTO BODY	3211 VAN BUREN BLVD	912-27
R.C. & SONS EQUIPMENT INC	9688 INDIANA AVE	913-27
OWENS CORNING - FABWEL	9700 INDIANA AVE	913-27
WOLVERINE FABRICATING INC	9700 INDIANA AVE	913-27
CORONA COLLEGE HEIGHTS O&LA SS	9700 INDIANA AVENUE	913-27
CORONA COLLEGE HEIGHTS ORANGE	9700 INDIANA AVE	913-27
TINA M. CARTER METH LAB STORAG	3167 VAN BUREN BLVD	915-27
DIAZ CONSTRUCTION CO INC	9782 INDIANA AVE	917-27
WORLD REALITY ENTERPRISES	9663 RUDICILL	918-27
WESTMONT PRINTING & GRAPHICS	9820 INDIANA AVE, #1	919-27
INDEPENDENT QUALITY PRINTING	9840 INDIANA	919-27
FLEETWOOD ENTERPRISES INC	2970-3125 MYERS ST	920-27
THE TRUCK CONNECTION	9693 RUDICILL ST	921-27
RIVERSIDE CABINETS	9693 RUDICILL ST	921-27
CHRYSTAL CLEANERS	2995 VAN BUREN BLVD UNI	922-27
CRYSTAL CLEANERS	2995 VANBUREN BLVD #A-4	922-27
LINCOLN PLAZA PHOTO	2995 VAN BUREN AVENUE	922-27
LINCOLN PLAZA VETERINARY CLINI	2955 VAN BUREN BLVD BLD	924-27
VIOLETTA MAZZELLA	2095 GRATTON STREET	926-28
NORTHERN TRUST BANK OF CALIFOR	2584 GIBSON ST	929-27
WILLIAM HUANJ	9508 VICTORIA ST	930-27

EMI: Toxics and criteria pollutant emissions data collected by the ARB and local air pollution agencies

A review of the EMI list, as provided by EDR, and dated 12/31/2005 has revealed that there are 166 EMI sites within the searched area.

<u>Site</u>	<u>Address</u>	<u>Map ID</u>
INLAND CENTER AUTO BODY, L AVI	456 S SIERRA WAY	5-2
TOLER AUTO BODY	179 W MILL ST	10-2
EARL SCHEIB OF CAL INC	540 W MILL ST	16-1,2

EXECUTIVE SUMMARY

<u>Site</u>	<u>Address</u>	<u>Map ID</u>
ACCENT FURNITURE INCORPORATED	600 SOUTH G STREET	30-1
AVALON SHUTTERS, INC.	725 SOUTH LUGO AVENUE	40-2,6
AVALON SHUTTERS INC	725 S LUGO	40-2,6
BRYDENSCOT METALS	785 S LUGO	40-6
GOTTSCHALKS INC	300 INLAND CTR DR	46-1,5
WYATT'S CAFETERIA INC	410 INLAND CENTER	50-5
ZIEMAN MFG. CO.	120 E CENTRAL AVE	55-6
U-HAUL - RERS	891 S ARROWHEAD	69-6
RUDOLPH FOODS WEST INC	1010 S SIERRA AVE	80-6
FRANKLIN PRESS	1001 S ARROWHEAD AVE	81-6
MOSS BROS DODGE	1100 S E STREET	84-5,6
INLAND EMPIRE DODGE	1100 SOUTH ST	84-5,6
L. J. SNOW FORD	411 E LAUREL AV	86-5
WILLIAMS FURNACE CO	225 ACACIA ST	110-4,5
CITY OF SAN BERNARDINO MUN WAT	399 CHANDLER PL	121-6
SAN BERNARDINO CITY, MUN WATER	299-399 CHANDLER PL	122-6
SAN BERN CITY, MUN WATER DEPT	299 BLOODBANK RD	122-6
FOOD EQUIP FABRICATORS INC	294 W OLIVE	123-4,5
HOLIDAY OLDSMOBILE-MAZDA	1388 S E ST	135-5,6
CENTER CHEVROLET	1355 SOUTH "E" ST	135-5,6
PAUL REED BUICK	1411 S 'E' ST	135-5,6
MAACO AUTO PAINTING & BODY WOR	1364 SO CAMINO REAL SUI	139-5
KENNEDY CADILLAC INC	1400 S CAMINO REAL	139-5
JACK KENNEDY CADILLAC	1400 SO. CAMINO REAL	139-5
ROCKWELL INTERNATIONAL	1425 COOLEY CT	140-6
CHUCK OBERSHAW TOYOTA	765 W SHOWCASE DR	156-5
HARMON AUTO CENTER INC	770 SHOW CASE DR	156-5
HARMON AUTO CENTER INC	770 SHOWCASE DR	156-5
COLTON AVENUE AUTOBODY	761 COLTON AVE	162-5
VOLVO SAN BERNARDINO	785 SHOWCASE DRIVE	167-5
VOLVO SAN BERNARDINO	785 SHOW CASE DR	167-5
ROOFERS WHOLESALE SUPPLY CO	9973 S WATERMAN AVE	168-6
ORANGE SHOW LINC-MERC INC, OR.	1600 S. CAMINO REAL	186-5
CASTRO & SON AUTO WKS,J. CASTR	554 COLTON AVE	189-5
PACIFIC BELL	433 N. LA CADENA	198-5
SOUTHWESTERN BANDAG INC	933 W. VALLEY BLVD.	209-4
PRESSTEEL COMPANY	345 WEST 'H' ST	216-4,5
PACIFIC MARBLE	271-281 W 'H' ST	216-4,5
COLTON DRY CLEANERS	294 NORTH LA CADENA DRI	220-5
SPECTROTAPE CORP	345 W. VALLEY BLVD	223-4
UNIVERSAL FEEDS, INC.	290 W VALLEY	223-4
WELWORTH CORPORATION	195 W VALLEY	226-4,5
CARROWS RESTAURANT, INC.	201 E VALLEY BL.	232-5
WRIGHT'S AIR CONDITIONING	395 E VALLEY BLVD	237-5
WRIGHT'S MANUFACTURING, INC.	395 E. VALLEY BL	237-5
KAB-NET-KIT A DIVISON OF DARY'	643 E VALLEY BLVD	239-5
RED LOBSTER RESTAURANT #516	195 E HOSPITALITY LN	243-6
SPOONS RESTAURANTS INC	239 E HOSPITALITY LANE	244-6
COCO'S #1232	242 E HOSPITALITY LANE	244-6
HILTON	285 HOSPITALITY LANE	245-6
BLACK ANGUS STUART ANDERSON'S	290 E HOSPITALITY LN	245-6
TONY ROMA'S	1975 S DINERS CT	250-6
GATX	PEPPER AV/SLOVER ST.	263-4
CALNEV PIPE LINE CO (NSR USE)	1901 SLOVER AVE.	264-3,4
GEN AMERICAN TRANSPORTATION CO	20878 SLOVER	265-4
COLTON CORP YARD	160 S 10TH ST	266-5

EXECUTIVE SUMMARY

Site	Address	Map ID
ELIZABETH B TAYLER SHUTTERS, I	525 S RANCHO AVE	282-4,9
J.D.'S METAL FABRICATION INC	555 BIRCH CT. #D	282-4,9
HOGAR PUBLISHING CO INC	510 BIRCH COURT	283-9
BRITHINEE ELECTRIC	620 S RANCHO	288-9
CALIFORNIA PORTLAND CEMENT COM	695 SOUTH RANCHO AVENUE	296-9
COLTON	695 S RANCHO AVE	296-9
DESERET INDUSTRIES	725 SO LACADENA DR	299-9
INDUSTRIAL ASPHALT	265 E SANTA ANA AVE	307-8
PUREENERGY OPERATING SERVICES,	661 S COOLEY DR	319-10
COLTON POWER LP	661 S COOLEY DR	319-10
ARROWHEAD WATERS COLTON BRANCH	130 W FOGG ST	322-9,10
WADCO INDUSTRIES INC	2625 S WILLOW AVE	323-8
MANCHA CORP	2675 S WILLOW AVE	323-8
CARNIVAL TIME SHOWS INC	451 FOGG ST	324-9
HERMAN WEISSKER INC	2631 SOUTH RIVERSIDE AV	325-8
ATLAS PACIFIC CORP	2803 INDUSTRIAL DR	325-8
ATLAS PACIFIC CORPORATION	2803 INDUSTRIAL DRIVE	325-8
CI-RIALTO WASTEWATER PLNT	501 E SANTA ANA AVE	329-8,9
CITY OF RIALTO/US FILTER	501 E SANTA ANA AVE	329-8,9
ASHLAND CHEMICAL CO	291 WEST ADAMS STREET	336-9
BASF CORPORATION	1231 S LINCOLN ST	336-9
WHITTAKER CORP/COLTON COATINGS	1231 S LINCOLN ST	336-9
DURA TECHNOLOGIES, INC.	2720-A S WILLOW AVE.	337-8
COLTON CITY WASTEWATER PLANT	1201 S. RANCHO	339-9
HENAGON	1198 S RANCHO AV	339-9
COUNTRY CLUB TOWING	1203 S RANCHO AVE	339-9
LANDFILL, COLTON	1280 JEFFERSON LANE	343-9,10
MCCLEANERS	1000 E WASHINGTON ST	347-10
SAN BERNARDINO COUNTY SOLID WA	850 TROPICA RANCHO RD	350-9
SAN BERN COUNTY SOLID W MGMT(M	850 TROPICA RANCHO RD	350-9
ENGINEERED FIBERGLASS INC	3122 SOUTH RIVERSIDE	357-8
ENGINEERED FIBERGLASS INC	3122 S RIVERSIDE DR	357-8
BLACKHAWK MANUFACTURING, INC.	3122 S RIVERSIDE AVE	357-8
E-Z MIX, INC.	3285 S INDUSTRIAL DR	361-8
ADVANCE COLLISION, ANDY MORGAN	12073 CEDAR AVE.	382-7
ONDO CONSTRUCTION, GEORGE ONDO	1880 BROWN AVE	398-14
RIVERSIDE CEMENT COMPANY	1500 RUBIDOUX BLVD	399-14
INLAND EMPIRE COMPOSTING	1951 WEST KEY STREET	407-14
E L YEAGER CONSTRUCTION CO	1995 AGUA MANSA RD	410-14
FLEETWOOD TRAVEL TRAILERS OF C	6001 20TH ST #09	413-13,14
CERTAINTED CORPORATION	2100 AVALON ST.	417-13,14
RIVERSIDE CONSTRUCTION COMPANY	111 MAIN ST	418-14
EXTREME ENGINEERING INC	5490 VIA RICARDO	422-14
FLEETWOOD MOTOR HOMES OF CA 30	5300 VIA RICARDO	423-14
DURA COAT PRODUCTS, INC	5361 VIA RICARDO	424-14
PLATINUM ONE ENTERPRISES INC	2225 VIA CERRO SUITE A	425-14
C-THRU INDUSTRIES, INC	2285 FLEETWOOD DRIVE	426-14
WALKER EVANS DBA WALKER EVANS	2290 FLEETWOOD DRIVE	426-14
ROY E WHITEHEAD INC.	2245 VIA CERRO	427-14
SIERRA PACIFIC ELECTRICAL	2542 AVALON ST	428-13
HARVARD BODY SHOP	2548 RUBIDOUX BLVD	431-13,14
INLAND CONCRETE	5414 24TH ST	433-14
SIERRA ALUMINUM COMPANY	2345 FLEETWOOD DRIVE	434-14
FLEETWOOD MOTOR HOMES OF CALIF	2350 FLEETWOOD DR	435-14
FLEETWOOD MOTOR HOMES OF CALIF	2350 FLEETWOOD DR	435-14
MT. RUBIDOUX REHABILITATION HO	6401 33RD ST	437-13

EXECUTIVE SUMMARY

Site	Address	Map ID
GOSLIN TIRE SERV INC	2830 RUBIDOUX BLVD.	448-13
RIVERSIDE COUNTY WASTE MANAGEM	2700 HALL AV	454-13,14
ROADSTER KING KUSTOMS	2910 RUBIDOUX BLVD	458-13,18
AARTS AUTO BODY	6105 MISSION BL	471-18
TASTEE FREEZE	5701 MISSION BLVD	512-18
TIM'S AUTO BODY, TIM SHIRLEY D	4060 RIVERVIEW	513-18
NICK'S BURGERS	5551 MISSION BLVD	525-18
ARRONAS BODY SHOP	3761 ARORA ST	534-18
RUBIDOUX COMM SERV DIST	5062 RIVERVIEW DR	574-17
DESMOND'S CHARBROILER, DESMOND	7700 LIMONITE AVE.	583-17,21
DE ANZA CLEANERS, JOON HO KIM	7726 LIMONITE AV	584-17,21
CIRCLE K #0339	8899 LIMONITE AVE	599-20
WESTERN METAL LATH	6510 GENERAL DR	638-20
BEADEX MANUFACTURING COMPANY,	6727 COLUMBUS AVENUE	646-21
MOLDED DEVICES	6918 ED PERKIC ST	647-21
POLYMER BLDG SYS INC	6918-42 ED PERKIC ST	647-21
MAACO AUTO PAINTING AND COLLIS	5925 PAYTON AVENUE	648-21
KOLMAR LABORATORIES INC	5950 WILDERNESS AVE	651-21
PRUDENTIAL OVERALL SUPPLY COMP	6997 JURUPA AVE	656-21
FLEETWOOD HOMES OF CALIF.	7007 JURUPA AVE	656-21
DOW JONES & CO	6900 JURUPA AVE	658-21
VERTIS, INC.	7190 JURUPA AVENUE	660-21
TREASURE CHEST ADVERTISING CO	7190 JURUPA AVE	660-21
CUSTOM CAMP VANS & SERVICE INC	7575 JURUPA AVE	667-20
WATER QUALITY CONTROL PLANT	5950 ACORN ST	671-21
FLEXSTEEL INDUSTRIES INC	7227 CENTRAL AVE	675-21
METAL CONTAINER CORP	7155 CENTRAL AVENUE	676-21
RIVERSIDE PLANT	8200 ARLINGTON AVE	725-23
MENDOCINO FOREST PRODUCTS CO	7145 ARLINGTON AVE	730-24
THE CONCOURSE FAMILY BOWLING C	7100 ARLINGTON AVENUE	730-24
B & B AUTO BODY & ENGINE REPAI	6260 RUTLAND AVE UNIT A	737-23
ADAMS ELEMENTARY SCHOOL	8362 COLORADO AVENUE	738-24
INLAND EMPIRE DRY CLEANERS	6266 VAN BUREN BLVD	739-24
J. M. WOODWORKS INC	9800 BEAU AVE.	743-23
CARLS JUNIOR CARL KARCHER ENTE	6061 VAN BUREN BLVD	745-24
JOHNSON'S 4 W/D CENTER, INC	7590 CYPRESS AVE	753-24
CONTINENTAL CLEANERS, P. LIEBE	5638 VAN BUREN BL	771-24
GOODYEAR TIRES	5520 VAN BUREN BLVD	778-24
CAL BAPTIST COL	8432 MAGNOLIA AVE.	814-24
MILLIE'S COUNTRY KITCHEN	3580 ADAMS ST	824-25
HIGHLANDER CLEANERS	3566 ADAMS ST.	824-25
RIVERSIDE SURGERY CENTER	8945 MAGNOLIA AV #200	837-24
SEIDNERS COLLISION CTR/RIVERSI	8330 INDIANA AVE	838-25
PARKVIEW COMMUNITY HOSPITAL	3865 JACKSON ST	841-24
AUTO STYLES GARY&CHERYLE PRICE	9306 NARNIA DR	897-27
BROOKHURST MILL	3315 VAN BUREN AVE	906-27
RIVERSIDE UNIFIED SCHOOL DISTR	2951 JACKSON STREET	910-27
CUSTOM LINE AUTO BODY	3211 VAN BUREN BLVD	912-27
CORONA COLLEGE HEIGHTS ORANGE	9700 INDIANA AVE	913-27
THE TRUCK CONNECTION	9693 RUDICILL_ST	921-27
LINCOLN PLAZA PHOTO	2995 VAN BUREN AVENUE	922-27

EXECUTIVE SUMMARY

HAULERS: A listing of registered waste tire haulers.

A review of the HAULERS list, as provided by EDR, and dated 04/28/2008 has revealed that there are 6 HAULERS sites within the searched area.

<u>Site</u>	<u>Address</u>	<u>Map ID</u>
CORONEL TIRES	1105 SOUTH WATERMAN AVE	94-6
HAZ MAT TRANS, INC.	230 EAST DUMAS STREET	118-6
TEAM ACTION START, INC.	19475 JURUPA AVENUE	346-8
DAKENO, INC.	6021 TARRAGONA DRIVE	387-7,13
YAHUALICAS TIRES & WHEELS	5548 MISSION BOULEVARD	525-18
EL GUERO TIRES	9005 ARLINGTON AVENUE	721-23

ENVIROSTOR: The Department of Toxic Substances Control's (DTSC's) Site Mitigation and Brownfields Reuse Program's (SMBRP's) EnviroStor database identifies sites that have known contamination or sites for which there may be reasons to investigate further. The database includes the following site types: Federal Superfund sites (National Priorities List (NPL)); State Response, including Military Facilities and State Superfund; Voluntary Cleanup; and School sites. EnviroStor provides similar information to the information that was available in CalSites, and provides additional site information, including, but not limited to, identification of formerly-contaminated properties that have been released for reuse, properties where environmental deed restrictions have been recorded to prevent inappropriate land uses, and risk characterization information that is used to assess potential impacts to public health and the environment at contaminated sites.

A review of the ENVIROSTOR list, as provided by EDR, and dated 05/27/2008 has revealed that there are 19 ENVIROSTOR sites within the searched area.

<u>Site</u>	<u>Address</u>	<u>Map ID</u>
TERMINIX Facility Status: Active	440 S. SIERRA WAY	5-2
BURBANK ELEMENTARY Facility Status: No Further Action	198 WEST MILL STREET	10-2
RAILROAD STORAGE YARD Facility Status: No Further Action	570 WEST MILL STREET	13-1
BENEDICT PROPERTIES Facility Status: Refer: 1248 Local Agency	255 BENEDICT ROAD	69-6
BENEDICT PROPERTIES Facility Status: Refer: 1248 Local Agency	101 BENEDICT ROAD	70-6
BENEDICT PROPERTIES Facility Status: Refer: 1248 Local Agency	205 BENEDICT ROAD	72-6
LAMONK PROPERTY Facility Status: Active	1602 STEEL ROAD	268-5
EDISON/COLTON 2 (10TH ST) MGP Facility Status: Certified / Operation & Maintenance	EAST OF 10TH STREET, SO	270-5
PACIFIC RAIL DISMANTLING FACIL Facility Status: Refer: 1248 Local Agency	785 "M" STREET	279-5,10
ASHLAND CHEMICAL CO Facility Status: Refer: RCRA	291 WEST ADAMS STREET	336-9
RIVERSIDE CEMENT COMPANY - CRE Facility Status: Refer: RWQCB	1500 RUBIDOUX BLVD	399-14

EXECUTIVE SUMMARY

<u>Site</u>	<u>Address</u>	<u>Map ID</u>
CERTAINTEED, RIVERSIDE Facility Status: Certified	2100 AVALON ST	417-13,14
SIERRA ALUMINUM COMPANY Facility Status: Inactive - Needs Evaluation	2345 FLEETWOOD DRIVE	434-14
PROPOSED K-8, #1 Facility Status: Active	2950 WALLACE STREET	480-18,19
INTERMEDIATE SCHOOL NO. 4 Facility Status: Inactive - Needs Evaluation	HUDSON STREET/LIMONITE	602-20
US PIPE AND FOUNDRY COMPANY Facility Status: Refer: RWQCB	6501 CLAY STREET	631-20
RIVERSIDE AGRICULTURAL PARK Facility Status: Inactive - Action Required	7020 CREST AVENUE	672-20
ROHR AIRCRAFT CORPORATION Facility Status: Refer: Other Agency	8200 ARLINGTON AVENUE	725-23
REGIONAL LEARNING CENTER Facility Status: No Further Action	ARLINGTON AVENUE/MURRAY	731-24

EDR PROPRIETARY RECORDS

Manufactured Gas Plants: The EDR Proprietary Manufactured Gas Plant Database includes records of coal gas plants (manufactured gas plants) compiled by EDR's researchers. Manufactured gas sites were used in the United States from the 1800's to 1950's to produce a gas that could be distributed and used as fuel. These plants used whale oil, rosin, coal, or a mixture of coal, oil, and water that also produced a significant amount of waste. Many of the byproducts of the gas production, such as coal tar (oily waste containing volatile and non-volatile chemicals), sludges, oils and other compounds are potentially hazardous to human health and the environment. The byproduct from this process was frequently disposed of directly at the plant site and can remain or spread slowly, serving as a continuous source of soil and groundwater contamination.

A review of the Manufactured Gas Plants list, as provided by EDR, has revealed that there are 2 Manufactured Gas Plants sites within the searched area.

<u>Site</u>	<u>Address</u>	<u>Map ID</u>
EDISON/COLTON 2 (10TH ST) MGP SO CAL GAS/COLTON	EAST OF 10TH STREET, SO NEC OF 6TH STREET AND F	273-5 324-9

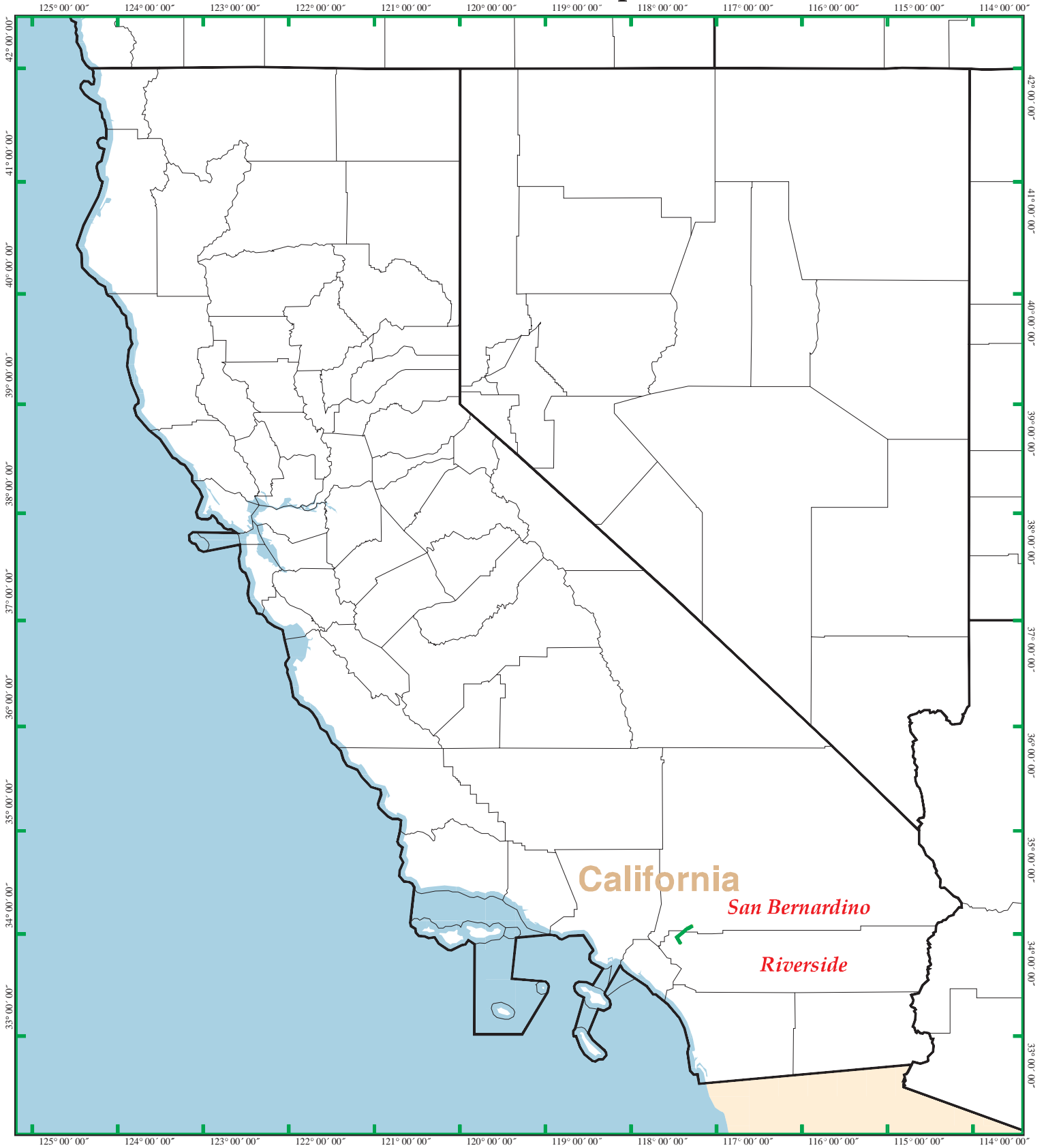
EXECUTIVE SUMMARY

Please refer to the end of the findings report for unmapped orphan sites due to poor or inadequate address information.

Section 1

Overview and Key Map

Overview Map

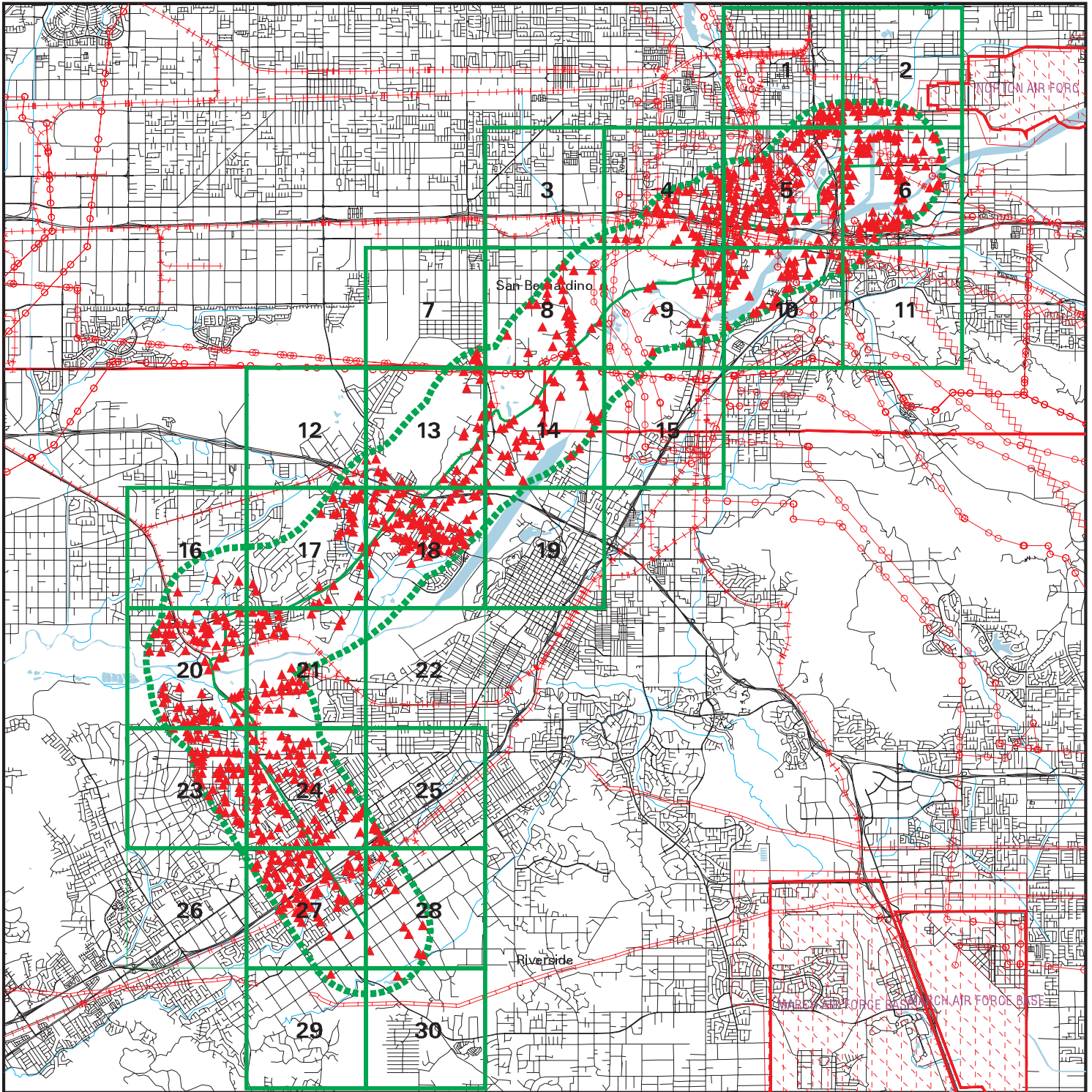


EDR DataMap® - Environmental Atlas

WMWD Riverside/Corona Feeder EIR 2007-0377



Key Map

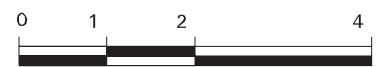


EDR DataMap® - Environmental Atlas

WMWD Riverside/Corona Feeder EIR 2007-0377

Legend

- | | | | | |
|---------------|-------------------------|-------------|-------------------|--------------|
| Roads | Waterways | Powerlines | Water | Listed Sites |
| Major Roads | Railroads | Pipelines | Superfund Sites | |
| Contour Lines | Study Boundary | Fault Lines | Federal DOD Sites | |
| | Indian Reservations BIA | | | |



Scale in Miles

Section 2

**Focus Maps and
Findings**

FOCUS MAP 1 SUMMARY

<u>Database</u>	<u>Total Plotted</u>
<u>FEDERAL RECORDS</u>	
NPL	0
Proposed NPL	0
Delisted NPL	0
NPL LIENS	0
CERCLIS	0
CERC-NFRAP	1
LIENS 2	0
CORRACTS	0
RCRA-TSDF	0
RCRA-LQG	0
RCRA-SQG	7
RCRA-CESQG	0
RCRA-NonGen	0
US ENG CONTROLS	0
US INST CONTROL	0
ERNS	0
HMIRS	0
DOT OPS	0
US CDL	0
US BROWNFIELDS	0
DOD	0
FUDS	0
LUCIS	0
CONSENT	0
ROD	0
UMTRA	0
ODI	0
DEBRIS REGION 9	0
MINES	0
TRIS	0
TSCA	0
FTTS	0
HIST FTTS	0
SSTS	0
ICIS	0
PADS	0
MLTS	0
RADINFO	0
FINDS	11
RAATS	0
<u>STATE AND LOCAL RECORDS</u>	
HIST Cal-Sites	0
CA BOND EXP. PLAN	0
SCH	0
Toxic Pits	0
SWF/LF	0

FOCUS MAP 1 SUMMARY

<u>Database</u>	<u>Total Plotted</u>
CA WDS	1
WMUDS/SWAT	0
Cortese	5
SWRCY	0
LUST	5
CA FID UST	10
SLIC	0
UST	1
HIST UST	10
AST	0
LIENS	0
SWEEPS UST	11
CHMIRS	0
Notify 65	0
DEED	0
VCP	0
DRYCLEANERS	0
WIP	0
CDL	0
RESPONSE	0
HAZNET	35
EMI	3
HAULERS	0
ENVIROSTOR	1
 <u>TRIBAL RECORDS</u>	
INDIAN RESERV	0
INDIAN ODI	0
INDIAN LUST	0
INDIAN UST	0
INDIAN VCP	0
 <u>EDR PROPRIETARY RECORDS</u>	
Manufactured Gas Plants	0

NOTES:

Sites may be listed in more than one database

MAP FINDINGS
FOCUS MAP 1

Map ID	Site	Database(s)	EPA ID Number
3	ARMANDO'S TRANSMISSION 444 W OAK ST SAN BERNARDINO, CA 92408 San Bern. Co. Permit: Region: SAN BERNARDINO Facility ID: FA0009597 Owner: CHAVEZ, JOSE A. Permit Number: PT0016359 Permit Category: SPECIAL HANDLER Facility Status: ACTIVE Expiration Date: 5/31/2008 12:00:00AM Region: SAN BERNARDINO Facility ID: FA0009597 Owner: CHAVEZ, JOSE A. Permit Number: PT0016360 Permit Category: SPECIAL GENERATOR(B) Facility Status: ACTIVE Expiration Date: 5/31/2008 12:00:00AM	San Bern. Co. Permit	S106803341 N/A
4	ARROWHEAD FAMILY DENTISTRY 407 S E ST SAN BERNARDINO, CA 92401 HAZNET: Gepaid: CAL000248259 Contact: DR S M BHATT Telephone: 9098893300 Facility Addr2: Not reported Mailing Name: Not reported Mailing Address: 407 SOUTH E STREET Mailing City,St,Zip: SAN BERNARDINO, CA 92401 Gen County: San Bernardino TSD EPA ID: CAL000175030 TSD County: Santa Clara Waste Category: Unspecified aqueous solution Disposal Method: Treatment, Tank Tons: 0.04 Facility County: Not reported Gepaid: CAL000248259 Contact: DR S M BHATT Telephone: 9098893300 Facility Addr2: Not reported Mailing Name: Not reported Mailing Address: 407 SOUTH E STREET Mailing City,St,Zip: SAN BERNARDINO, CA 92401 Gen County: San Bernardino TSD EPA ID: CAL000175030 TSD County: Santa Clara Waste Category: Unspecified aqueous solution Disposal Method: Treatment, Tank Tons: 0.04 Facility County: Not reported Gepaid: CAL000248259 Contact: DR S M BHATT Telephone: 9098893300 Facility Addr2: Not reported	HAZNET	S108198061 N/A

MAP FINDINGS
FOCUS MAP 1

Map ID	Site	Database(s)	EPA ID Number
--------	------	-------------	---------------

ARROWHEAD FAMILY DENTISTRY (Continued)

S108198061

Mailing Name: Not reported
Mailing Address: 407 SOUTH E STREET
Mailing City,St,Zip: SAN BERNARDINO, CA 92401
Gen County: San Bernardino
TSD EPA ID: CAL000175030
TSD County: Santa Clara
Waste Category: Oxygenated solvents (acetone, butanol, ethyl acetate, etc.)
Disposal Method: Transfer Station
Tons: 0.02
Facility County: San Bernardino

4

**ARROW HEAD FAMILY DENTISTRY
407 SOUTH E STREET
SAN BERNARDINO, CA 92410**

**HAZNET S105092469
N/A**

HAZNET:

Gepaid: CAL000209800
Contact: JEREMY ORTEGA-OWNER
Telephone: 9098893300
Facility Addr2: Not reported
Mailing Name: Not reported
Mailing Address: 407 SOUTH E STREET
Mailing City,St,Zip: SAN BERNARDINO, CA 924010000
Gen County: San Bernardino
TSD EPA ID: Not reported
TSD County: Fresno
Waste Category: Photochemicals/photoprocessing waste
Disposal Method: Recycler
Tons: 0.29
Facility County: Not reported

Gepaid: CAL000209800
Contact: JEREMY ORTEGA-OWNER
Telephone: 9098893300
Facility Addr2: Not reported
Mailing Name: Not reported
Mailing Address: 407 SOUTH E STREET
Mailing City,St,Zip: SAN BERNARDINO, CA 924010000
Gen County: San Bernardino
TSD EPA ID: CAD981402522
TSD County: San Bernardino
Waste Category: Photochemicals/photoprocessing waste
Disposal Method: Recycler
Tons: 0.12
Facility County: San Bernardino

Gepaid: CAL000209800
Contact: JEREMY ORTEGA
Telephone: 9098893300
Facility Addr2: Not reported
Mailing Name: Not reported
Mailing Address: 407 SOUTH E STREET
Mailing City,St,Zip: SAN BERNARDINO, CA 924100000
Gen County: San Bernardino
TSD EPA ID: CAD093459485
TSD County: Fresno
Waste Category: Photochemicals/photoprocessing waste
Disposal Method: Recycler

MAP FINDINGS
FOCUS MAP 1

Map ID	Site	Database(s)	EPA ID Number
	ARROW HEAD FAMILY DENTISTRY (Continued)		S105092469
	Tons: .0834 Facility County: San Bernardino		
4	ALLIANCE RETAIL SERVICES LLC DBA RETAIL ONE INC 420 S E ST SAN BERNARDINO, CA 92401	HAZNET	S106092909 N/A
	HAZNET: Gepaid: CAL000240473 Contact: BILL MOORE, REGIONAL MNGR Telephone: 9093881122 Facility Addr2: Not reported Mailing Name: Not reported Mailing Address: 420 S E ST Mailing City,St,Zip: SAN BERNARDINO, CA 924100000 Gen County: San Bernardino TSD EPA ID: Not reported TSD County: Los Angeles Waste Category: Not reported Disposal Method: Transfer Station Tons: 0.39 Facility County: Not reported		
	Gepaid: CAL000240473 Contact: BILL MOORE, REGIONAL MNGR Telephone: 9093881122 Facility Addr2: Not reported Mailing Name: Not reported Mailing Address: 420 S E ST Mailing City,St,Zip: SAN BERNARDINO, CA 924100000 Gen County: San Bernardino TSD EPA ID: Not reported TSD County: Los Angeles Waste Category: Oxygenated solvents (acetone, butanol, ethyl acetate, etc.) Disposal Method: Transfer Station Tons: 0.08 Facility County: Not reported		
	Gepaid: CAL000240473 Contact: BILL MOORE, REGIONAL MNGR Telephone: 9093881122 Facility Addr2: Not reported Mailing Name: Not reported Mailing Address: 420 S E ST Mailing City,St,Zip: SAN BERNARDINO, CA 924012013 Gen County: San Bernardino TSD EPA ID: CAT000613893 TSD County: San Bernardino Waste Category: Oxygenated solvents (acetone, butanol, ethyl acetate, etc.) Disposal Method: Transfer Station Tons: 0.43 Facility County: San Bernardino		

MAP FINDINGS
FOCUS MAP 1

Map ID	Site	Database(s)	EPA ID Number
4	MC MAHAN'S FURNITURE 441 S E ST SAN BERNARDINO, CA 92401	CA FID UST SWEEPS UST	S101591623 N/A
	CA FID UST: Facility ID: 36008524 Regulated By: UTNKA Regulated ID: Not reported Cortese Code: Not reported SIC Code: Not reported Facility Phone: Not reported Mail To: Not reported Mailing Address: 441 S E ST Mailing Address 2: Not reported Mailing City,St,Zip: SAN BERNARDINO 92401 Contact: Not reported Contact Phone: Not reported DUNs Number: Not reported NPDES Number: Not reported EPA ID: Not reported Comments: Not reported Status: Active		
	SWEEPS UST: Status: A Comp Number: 10369 Number: 9 Board Of Equalization: 44-020262 Ref Date: 03-24-92 Act Date: 03-24-92 Created Date: 09-09-88 Tank Status: A Owner Tank Id: Not reported Swrcb Tank Id: 36-000-010369-000001 Actv Date: 03-28-89 Capacity: 1 Tank Use: UNKNOWN Stg: P Content: UNKNOWN Number Of Tanks: 1		
4	1X MC MANN FURUNITURE 441 SOUTH E STREET SAN BERNARDINO, CA 90000	HAZNET	S103659771 N/A
	HAZNET: Gepaid: CAC000900232 Contact: Not reported Telephone: 0000000000 Facility Addr2: Not reported Mailing Name: Not reported Mailing Address: 441 SOUTH E STREET Mailing City,St,Zip: SAN BERNARDINO, CA 900000000 Gen County: San Bernardino TSD EPA ID: CAT080013352 TSD County: Los Angeles Waste Category: Waste oil and mixed oil Disposal Method: Recycler Tons: .6255		

MAP FINDINGS
FOCUS MAP 1

Map ID	Site	Database(s)	EPA ID Number
	1X MC MANN FURUNITURE (Continued)		S103659771
	Facility County: San Bernardino		
6	HPS HYDRAULICS 615 W OAK CT SAN BERNARDINO, CA 92410	San Bern. Co. Permit	S104767026 N/A
	San Bern. Co. Permit:		
	Region: SAN BERNARDINO		
	Facility ID: FA0003873		
	Owner: GREGG, PATRICK D.		
	Permit Number: PT0004744		
	Permit Category: SPECIAL HANDLER		
	Facility Status: ACTIVE		
	Expiration Date: 8/31/2008 12:00:00AM		
6	INLAND PRINTING 614 OAK ST SAN BERNARDINO, CA 92410	HAZNET San Bern. Co. Permit	S102041989 N/A
	HAZNET:		
	Gepaid: CAL000130296		
	Contact: STEVE/MEL UPP		
	Telephone: 0000000000		
	Facility Addr2: Not reported		
	Mailing Name: Not reported		
	Mailing Address: 614 OAK ST		
	Mailing City,St,Zip: SAN BERNARDINO, CA 924100000		
	Gen County: San Bernardino		
	TSD EPA ID: CAT000613976		
	TSD County: Orange		
	Waste Category: Photochemicals/photoprocessing waste		
	Disposal Method: Recycler		
	Tons: .0625		
	Facility County: San Bernardino		
	Gepaid: CAL000130296		
	Contact: STEVE/MEL UPP		
	Telephone: 0000000000		
	Facility Addr2: Not reported		
	Mailing Name: Not reported		
	Mailing Address: 614 OAK ST		
	Mailing City,St,Zip: SAN BERNARDINO, CA 924100000		
	Gen County: San Bernardino		
	TSD EPA ID: CAT000613976		
	TSD County: Orange		
	Waste Category: Photochemicals/photoprocessing waste		
	Disposal Method: Transfer Station		
	Tons: .0625		
	Facility County: San Bernardino		
	Gepaid: CAL000130296		
	Contact: STEVE UPP		
	Telephone: --		
	Facility Addr2: Not reported		
	Mailing Name: Not reported		
	Mailing Address: 614 OAK ST		

MAP FINDINGS
FOCUS MAP 1

Map ID Site Database(s) EPA ID Number

INLAND PRINTING (Continued)

S102041989

Mailing City,St,Zip: SAN BERNARDINO, CA 924100000
Gen County: San Bernardino
TSD EPA ID: Not reported
TSD County: Fresno
Waste Category: Photochemicals/photoprocessing waste
Disposal Method: Recycler
Tons: 0.06
Facility County: Not reported

Gepaid: CAL000130296
Contact: STEVE/MEL UPP
Telephone: 0000000000
Facility Addr2: Not reported
Mailing Name: Not reported
Mailing Address: 614 OAK ST
Mailing City,St,Zip: SAN BERNARDINO, CA 924100000
Gen County: San Bernardino
TSD EPA ID: CAT000613976
TSD County: Orange
Waste Category: Photochemicals/photoprocessing waste
Disposal Method: Transfer Station
Tons: .0625
Facility County: San Bernardino

Gepaid: CAL000130296
Contact: STEVE/MEL UPP
Telephone: 0000000000
Facility Addr2: Not reported
Mailing Name: Not reported
Mailing Address: 614 OAK ST
Mailing City,St,Zip: SAN BERNARDINO, CA 924100000
Gen County: San Bernardino
TSD EPA ID: CAT000613976
TSD County: Orange
Waste Category: Photochemicals/photoprocessing waste
Disposal Method: Transfer Station
Tons: 0.1876
Facility County: San Bernardino

[Click this hyperlink](#) while viewing on your computer to access
3 additional CA_HAZNET: record(s) in the EDR Site Report.

San Bern. Co. Permit:
Region: SAN BERNARDINO
Facility ID: FA0003971
Owner: UPP, MEL
Permit Number: PT0008032
Permit Category: LIMITED QUANTITY GENERATOR(B)
Facility Status: INACTIVE
Expiration Date: 4/30/2004 12:00:00AM

MAP FINDINGS
FOCUS MAP 1

Map ID	Site	Database(s)	EPA ID Number
--------	------	-------------	---------------

7	THERM PRODUCTS 439 S STODDARD AVE SAN BERNARDINO, CA 92408	San Bern. Co. Permit	S108536508 N/A
---	---	-----------------------------	---------------------------

San Bern. Co. Permit:

Region: SAN BERNARDINO
 Facility ID: FA0010946
 Owner: THERM PRODUCTS
 Permit Number: PT0018875
 Permit Category: GENERATOR - 51-100 EMPLOYEES
 Facility Status: ACTIVE
 Expiration Date: 7/31/2008 12:00:00AM

Region: SAN BERNARDINO
 Facility ID: FA0010946
 Owner: THERM PRODUCTS
 Permit Number: PT0019325
 Permit Category: CE LIMITED ANNUAL FEE
 Facility Status: ACTIVE
 Expiration Date: 9/30/2008 12:00:00AM

Region: SAN BERNARDINO
 Facility ID: FA0010946
 Owner: THERM PRODUCTS
 Permit Number: PT0018876
 Permit Category: HAZMAT HANDLER 51-100 EMPLOYEES (W/GEN PRMT)
 Facility Status: ACTIVE
 Expiration Date: 7/31/2007 12:00:00AM

7	RELATED METAL FABRICATION INC 439 S STODDARD AVE SAN BERNARDINO, CA 92401	San Bern. Co. Permit CA WDS	S105698321 N/A
---	--	--	---------------------------

San Bern. Co. Permit:

Region: SAN BERNARDINO
 Facility ID: FA0007485
 Owner: DON KRONMEYER
 Permit Number: PT0012774
 Permit Category: HAZMAT HANDLER 0-10 EMPLOYEES (W/GEN PRMT)
 Facility Status: INACTIVE
 Expiration Date: 9/30/2007 12:00:00AM

Region: SAN BERNARDINO
 Facility ID: FA0007485
 Owner: DON KRONMEYER
 Permit Number: PT0014144
 Permit Category: CE ANNUAL FEE
 Facility Status: INACTIVE
 Expiration Date: 9/30/2006 12:00:00AM

Region: SAN BERNARDINO
 Facility ID: FA0007485
 Owner: DON KRONMEYER
 Permit Number: PT0012773
 Permit Category: GENERATOR - 0-10 EMPLOYEES
 Facility Status: INACTIVE
 Expiration Date: 9/30/2007 12:00:00AM

CA WDS:

MAP FINDINGS
FOCUS MAP 1

Map ID Site Database(s) EPA ID Number

RELATED METAL FABRICATION INC (Continued)

S105698321

Facility ID: Santa Ana River 36I015013
 Facility Type: Not reported
 Facility Status: Active - Any facility with a continuous or seasonal discharge that is under Waste Discharge Requirements.
 NPDES Number: CAS000001 The 1st 2 characters designate the state. The remaining 7 are assigned by the Regional Board
 Subregion: 8
 Facility Telephone: Not reported
 Facility Contact: Not reported
 Agency Name: RELATED METAL FABRICATION INC
 Agency Address: Not reported
 Agency City,St,Zip: 0
 Agency Contact: Not reported
 Agency Telephone: Not reported
 Agency Type: Not reported
 SIC Code: 0
 SIC Code 2: Not reported
 Primary Waste: Not reported
 Primary Waste Type: Not reported
 Secondary Waste: Not reported
 Secondary Waste Type: Not reported
 Design Flow: 0
 Baseline Flow: 0
 Reclamation: Not reported
 POTW: Not reported
 Treat To Water: Minor Threat to Water Quality. A violation of a regional board order should cause a relatively minor impairment of beneficial uses compared to a major or minor threat. Not: All nurds without a TTWQ will be considered a minor threat to water quality unless coded at a higher Level. A Zero (0) may be used to code those NURDS that are found to represent no threat to water quality.
 Complexity: Category C - Facilities having no waste treatment systems, such as cooling water dischargers or those who must comply through best management practices, facilities with passive waste treatment and disposal systems, such as septic systems with subsurface disposal, or dischargers having waste storage systems with land disposal such as dairy waste ponds.

7

**WEBBER ENG & MFG
439 STODDARD AVE
SAN BERNARDINO, CA 92401**

**HAZNET S103995242
N/A**

HAZNET:
 Gepaid: CAL000031114
 Contact: WEBBER JACK
 Telephone: 0000000000
 Facility Addr2: Not reported
 Mailing Name: Not reported
 Mailing Address: 15355 MANILA ST
 Mailing City,St,Zip: FONTANA, CA 923377261
 Gen County: San Bernardino
 TSD EPA ID: CAD008302903
 TSD County: Los Angeles
 Waste Category: Paint sludge
 Disposal Method: Recycler
 Tons: .2293
 Facility County: San Bernardino

MAP FINDINGS
FOCUS MAP 1

Map ID Site Database(s) EPA ID Number

WEBBER ENG & MFG (Continued)

S103995242

Gepaid: CAL000031114
Contact: WEBBER JACK
Telephone: 0000000000
Facility Addr2: Not reported
Mailing Name: Not reported
Mailing Address: 15355 MANILA ST
Mailing City,St,Zip: FONTANA, CA 923377261
Gen County: San Bernardino
TSD EPA ID: CAD008302903
TSD County: Los Angeles
Waste Category: Paint sludge
Disposal Method: Recycler
Tons: .4586
Facility County: San Bernardino

Gepaid: CAL000031114
Contact: WEBBER JACK
Telephone: 0000000000
Facility Addr2: Not reported
Mailing Name: Not reported
Mailing Address: 15355 MANILA ST
Mailing City,St,Zip: FONTANA, CA 923377261
Gen County: San Bernardino
TSD EPA ID: CAT000613893
TSD County: Los Angeles
Waste Category: Aqueous solution with less than 10% total organic residues
Disposal Method: Transfer Station
Tons: 0.0625
Facility County: San Bernardino

Gepaid: CAL000031114
Contact: WEBBER JACK
Telephone: 0000000000
Facility Addr2: Not reported
Mailing Name: Not reported
Mailing Address: 15355 MANILA ST
Mailing City,St,Zip: FONTANA, CA 923377261
Gen County: San Bernardino
TSD EPA ID: CAT000613927
TSD County: San Bernardino
Waste Category: Aqueous solution with less than 10% total organic residues
Disposal Method: Not reported
Tons: 0.0417
Facility County: San Bernardino

Gepaid: CAL000031114
Contact: WEBBER JACK
Telephone: 0000000000
Facility Addr2: Not reported
Mailing Name: Not reported
Mailing Address: 15355 MANILA ST
Mailing City,St,Zip: FONTANA, CA 923377261
Gen County: San Bernardino
TSD EPA ID: CAT000613927
TSD County: San Bernardino
Waste Category: Aqueous solution with less than 10% total organic residues
Disposal Method: Transfer Station

MAP FINDINGS
FOCUS MAP 1

Map ID	Site	Database(s)	EPA ID Number
--------	------	-------------	---------------

WEBBER ENG & MFG (Continued)

S103995242

Tons: 0.1
Facility County: San Bernardino

[Click this hyperlink](#) while viewing on your computer to access
1 additional CA_HAZNET: record(s) in the EDR Site Report.

7

**RELATED METAL FABRICATION INC
439 STODDARD AVE
SAN BERNARDINO, CA 92408**

**HAZNET S103984055
N/A**

HAZNET:

Gepaid: CAL000180197
Contact: MARK A CARRILLO
Telephone: 9098882882
Facility Addr2: Not reported
Mailing Name: Not reported
Mailing Address: 439 STODDARD AVE
Mailing City,St,Zip: SAN BERNARDINO, CA 924080000
Gen County: San Bernardino
TSD EPA ID: CAD980884183
TSD County: Sacramento
Waste Category: Unspecified oil-containing waste
Disposal Method: Not reported
Tons: 0.41
Facility County: Not reported

Gepaid: CAL000180197
Contact: MARK A CARRILLO
Telephone: 9098882882
Facility Addr2: Not reported
Mailing Name: Not reported
Mailing Address: 439 STODDARD AVE
Mailing City,St,Zip: SAN BERNARDINO, CA 924080000
Gen County: San Bernardino
TSD EPA ID: CAD008364432
TSD County: Los Angeles
Waste Category: Other inorganic solid waste
Disposal Method: Transfer Station
Tons: 0.4
Facility County: San Bernardino

Gepaid: CAL000180197
Contact: MARK A CARRILLO
Telephone: 9098882882
Facility Addr2: Not reported
Mailing Name: Not reported
Mailing Address: 439 STODDARD AVE
Mailing City,St,Zip: SAN BERNARDINO, CA 924080000
Gen County: San Bernardino
TSD EPA ID: Not reported
TSD County: Los Angeles
Waste Category: Oil/water separation sludge
Disposal Method: Not reported
Tons: 5
Facility County: Not reported

Gepaid: CAL000180197
Contact: MARK A CARRILLO

MAP FINDINGS
FOCUS MAP 1

Map ID	Site	Database(s)	EPA ID Number
--------	------	-------------	---------------

RELATED METAL FABRICATION INC (Continued)

S103984055

Telephone: 9098882882
 Facility Addr2: Not reported
 Mailing Name: Not reported
 Mailing Address: 439 STODDARD AVE
 Mailing City,St,Zip: SAN BERNARDINO, CA 924080000
 Gen County: San Bernardino
 TSD EPA ID: Not reported
 TSD County: Los Angeles
 Waste Category: Alum and gypsum sludge
 Disposal Method: Not reported
 Tons: 0.15
 Facility County: Not reported

Gepaid: CAL000180197
 Contact: MARK A CARRILLO
 Telephone: 9098882882
 Facility Addr2: Not reported
 Mailing Name: Not reported
 Mailing Address: 439 STODDARD AVE
 Mailing City,St,Zip: SAN BERNARDINO, CA 924080000
 Gen County: San Bernardino
 TSD EPA ID: Not reported
 TSD County: 99
 Waste Category: Other organic solids
 Disposal Method: Not reported
 Tons: 2.6
 Facility County: Not reported

[Click this hyperlink](#) while viewing on your computer to access
43 additional CA_HAZNET: record(s) in the EDR Site Report.

**12 00ARM MOBIL OIL CORP #18-ARM FORMER
MILL / H STREET
SAN BERNARDINO, CA 92410**

**HAZNET S102813635
N/A**

HAZNET:
 Gepaid: CAL000055899
 Contact: MOBIL
 Telephone: 7038465734
 Facility Addr2: Not reported
 Mailing Name: Not reported
 Mailing Address: PO BOX 142667
 Mailing City,St,Zip: AUSTIN, TX 787142667
 Gen County: San Bernardino
 TSD EPA ID: AZD982441263
 TSD County: 99
 Waste Category: Other organic solids
 Disposal Method: Treatment, Incineration
 Tons: .7500
 Facility County: San Bernardino

MAP FINDINGS
FOCUS MAP 1

Map ID	Site	Database(s)	EPA ID Number
12	INLAND TOOL & EQUIP RPR 740 W MILL ST #E SAN BERNARDINO, CA 92410 HAZNET: Gepaid: CAL000011250 Contact: UNDELIVERABLE 1996 FEES FORM Telephone: -- Facility Addr2: Not reported Mailing Name: Not reported Mailing Address: 740 W MILL ST #E Mailing City,St,Zip: SAN BERNARDINO, CA 924100000 Gen County: San Bernardino TSD EPA ID: CAD008364432 TSD County: Los Angeles Waste Category: Hydrocarbon solvents (benzene, hexane, Stoddard, etc.) Disposal Method: Treatment, Tank Tons: 0.02 Facility County: Not reported	HAZNET	S108209473 N/A
12	RBS AUTOMOTIVE 740 W MILL ST 'N' SAN BERNARDINO, CA 92410 San Bern. Co. Permit: Region: SAN BERNARDINO Facility ID: FA0005612 Owner: SALEM SCHEIB Permit Number: PT0000663 Permit Category: SPECIAL GENERATOR(B) Facility Status: ACTIVE Expiration Date: 10/31/2008 12:00:00AM Region: SAN BERNARDINO Facility ID: FA0005612 Owner: SALEM SCHEIB Permit Number: PT0000662 Permit Category: SPECIAL HANDLER Facility Status: ACTIVE Expiration Date: 10/31/2008 12:00:00AM	San Bern. Co. Permit	S104769419 N/A
12	SIMON LEVI COMPANY, LTD. 723 W MILL ST SAN BERNARDINO, CA 92410 CA FID UST: Facility ID: 36000949 Regulated By: UTNKA Regulated ID: 00012062 Cortese Code: Not reported SIC Code: Not reported Facility Phone: Not reported Mail To: Not reported Mailing Address: P O BOX Mailing Address 2: Not reported Mailing City,St,Zip: SAN BERNARDINO 92410 Contact: Not reported Contact Phone: Not reported	CA FID UST SWEEPS UST	S101619557 N/A

MAP FINDINGS
FOCUS MAP 1

Map ID	Site	Database(s)	EPA ID Number
--------	------	-------------	---------------

SIMON LEVI COMPANY, LTD. (Continued)

S101619557

DUNs Number: Not reported
 NPDES Number: Not reported
 EPA ID: Not reported
 Comments: Not reported
 Status: Active

SWEEPS UST:

Status: A
 Comp Number: 12062
 Number: 9
 Board Of Equalization: 44-020373
 Ref Date: 03-24-92
 Act Date: 03-24-92
 Created Date: 02-29-88
 Tank Status: A
 Owner Tank Id: 1
 Swrcb Tank Id: 36-000-012062-000001
 Actv Date: 07-01-85
 Capacity: 7500
 Tank Use: M.V. FUEL
 Stg: P
 Content: LEADED
 Number Of Tanks: 1

12

**SIMON LEVI COMPANY, LTD.
 723 W MILL ST
 SAN BERNARDINO, CA 92410**

**HIST UST U001576200
 N/A**

HIST UST:

Region: STATE
 Facility ID: 00000012062
 Facility Type: Other
 Other Type: DISTRIBUTOR
 Total Tanks: 0001
 Contact Name: MR. JACK MCMAHOM
 Telephone: 7148842121
 Owner Name: SIMON LEVI COMPANY, LTD.
 Owner Address: 723 WEST MILL STREET
 Owner City,St,Zip: SAN BERNARDINO, CA 92410

Tank Num: 001
 Container Num: 01
 Year Installed: Not reported
 Tank Capacity: 00007500
 Tank Used for: PRODUCT
 Type of Fuel: REGULAR
 Tank Construction: Not reported
 Leak Detection: Visual

MAP FINDINGS
FOCUS MAP 1

Map ID	Site	Database(s)	EPA ID Number
12	UNISOURCE WORLDWIDE INC 787 W MILL ST SAN BERNARDINO, CA 92410 HAZNET: Gepaid: CAC002584342 Contact: JAMES LEE/X8410 Telephone: 7704479000 Facility Addr2: Not reported Mailing Name: Not reported Mailing Address: 6600 GOVERNOR'S LAKE PKWY Mailing City,St,Zip: NORCROSS, GA 30071 Gen County: San Bernardino TSD EPA ID: AZC950823111 TSD County: 99 Waste Category: Asbestos-containing waste Disposal Method: Not reported Tons: 0.08 Facility County: Not reported	HAZNET	S108223668 N/A
12	HAJOCA CORP 777 W MILL ST SAN BERNARDINO, CA 92410 CA FID UST: Facility ID: 36001002 Regulated By: UTKNI Regulated ID: Not reported Cortese Code: Not reported SIC Code: Not reported Facility Phone: Not reported Mail To: Not reported Mailing Address: 777 W MILL ST Mailing Address 2: Not reported Mailing City,St,Zip: SAN BERNARDINO 92410 Contact: Not reported Contact Phone: Not reported DUNs Number: Not reported NPDES Number: Not reported EPA ID: Not reported Comments: Not reported Status: Inactive SWEEPS UST: Status: Not reported Comp Number: 8923 Number: Not reported Board Of Equalization: Not reported Ref Date: Not reported Act Date: Not reported Created Date: Not reported Tank Status: Not reported Owner Tank Id: Not reported Swrcb Tank Id: 36-000-008923-000001 Actv Date: Not reported Capacity: 1 Tank Use: UNKNOWN Stg: PRODUCT Content: UNKNOWN	CA FID UST SWEEPS UST	S101591053 N/A

MAP FINDINGS
FOCUS MAP 1

Map ID	Site	Database(s)	EPA ID Number
--------	------	-------------	---------------

HAJOCA CORP (Continued)

S101591053

Number Of Tanks: 1

**12 R&R MACHINE PRODUCTS INCORPORATED
760 WEST MILL STREET
SAN BERNARDINO, CA 92410**

**RCRA-SQG 1000123236
FINDS CAD982413411
HAZNET
San Bern. Co. Permit**

RCRA-SQG:

Date form received by agency: 05/27/1988
Facility name: R&R MACHINE PRODUCTS INC.
Facility address: 760 W MILL STREET
SAN BERNARDINO, CA 92410
EPA ID: CAD982413411
Contact: ENVIRONMENTAL MANAGER
Contact address: 760 W MILL STREET
SAN BERNARDINO, CA 92410
Contact country: US
Contact telephone: (714) 885-7500
Contact email: Not reported
EPA Region: 09
Classification: Small Small Quantity Generator
Description: Handler: generates more than 100 and less than 1000 kg of hazardous waste during any calendar month and accumulates less than 6000 kg of hazardous waste at any time; or generates 100 kg or less of hazardous waste during any calendar month, and accumulates more than 1000 kg of hazardous waste at any time

Owner/Operator Summary:

Owner/operator name: DONALD L. REISER
Owner/operator address: NOT REQUIRED
NOT REQUIRED, ME 99999
Owner/operator country: Not reported
Owner/operator telephone: (415) 555-1212
Legal status: Private
Owner/Operator Type: Owner
Owner/Op start date: Not reported
Owner/Op end date: Not reported

Owner/operator name: NOT REQUIRED
Owner/operator address: NOT REQUIRED
NOT REQUIRED, ME 99999
Owner/operator country: Not reported
Owner/operator telephone: (415) 555-1212
Legal status: Private
Owner/Operator Type: Operator
Owner/Op start date: Not reported
Owner/Op end date: Not reported

Handler Activities Summary:

U.S. importer of hazardous waste: Unknown
Mixed waste (haz. and radioactive): Unknown
Recycler of hazardous waste: No
Transporter of hazardous waste: No
Treater, storer or disposer of HW: No
Underground injection activity: No
On-site burner exemption: Unknown
Furnace exemption: Unknown

MAP FINDINGS
FOCUS MAP 1

Map ID Site Database(s) EPA ID Number

R&R MACHINE PRODUCTS INCORPORATED (Continued)

1000123236

Used oil fuel burner: No
Used oil processor: No
User oil refiner: No
Used oil fuel marketer to burner: No
Used oil Specification marketer: No
Used oil transfer facility: No
Used oil transporter: No
Off-site waste receiver: Commercial status unknown

Violation Status: No violations found

FINDS:

Other Pertinent Environmental Activity Identified at Site

California - Hazardous Waste Tracking System - Datamart

RCRAInfo is a national information system that supports the Resource Conservation and Recovery Act (RCRA) program through the tracking of events and activities related to facilities that generate, transport, and treat, store, or dispose of hazardous waste. RCRAInfo allows RCRA program staff to track the notification, permit, compliance, and corrective action activities required under RCRA.

HAZNET:

Gepaid: CAD982413411
Contact: R & R MACHINE PRODUCTS INC
Telephone: 9098857500
Facility Addr2: Not reported
Mailing Name: Not reported
Mailing Address: 760 W MILL ST
Mailing City,St,Zip: SAN BERNARDINO, CA 924100000
Gen County: San Bernardino
TSD EPA ID: AZD049318009
TSD County: 99
Waste Category: Liquids with pH <UN-> 2
Disposal Method: Transfer Station
Tons: 1.8973
Facility County: San Bernardino

Gepaid: CAD982413411
Contact: R & R MACHINE PRODUCTS INC
Telephone: 9098857500
Facility Addr2: Not reported
Mailing Name: Not reported
Mailing Address: 760 W MILL ST
Mailing City,St,Zip: SAN BERNARDINO, CA 924100000
Gen County: San Bernardino
TSD EPA ID: CAD050806850
TSD County: Los Angeles
Waste Category: Liquids with pH <UN-> 2
Disposal Method: Transfer Station
Tons: 1.8765
Facility County: San Bernardino

Gepaid: CAD982413411
Contact: R & R MACHINE PRODUCTS INC

MAP FINDINGS
FOCUS MAP 1

Map ID Site Database(s) EPA ID Number

R&R MACHINE PRODUCTS INCORPORATED (Continued)

1000123236

Telephone: 9098857500
Facility Addr2: Not reported
Mailing Name: Not reported
Mailing Address: 760 W MILL ST
Mailing City,St,Zip: SAN BERNARDINO, CA 924100000
Gen County: San Bernardino
TSD EPA ID: CAD050806850
TSD County: Los Angeles
Waste Category: Liquids with pH <UN-> 2
Disposal Method: Treatment, Tank
Tons: 6.4217
Facility County: San Bernardino

Gepaid: CAD982413411
Contact: R & R MACHINE PRODUCTS INC
Telephone: 9098857500
Facility Addr2: Not reported
Mailing Name: Not reported
Mailing Address: 760 W MILL ST
Mailing City,St,Zip: SAN BERNARDINO, CA 924100000
Gen County: San Bernardino
TSD EPA ID: CAD050806850
TSD County: Los Angeles
Waste Category: Liquids with pH <UN-> 2
Disposal Method: Transfer Station
Tons: .4378
Facility County: San Bernardino

Gepaid: CAD982413411
Contact: ERIC REISER, VP
Telephone: 9098857500
Facility Addr2: Not reported
Mailing Name: Not reported
Mailing Address: 760 W MILL ST
Mailing City,St,Zip: SAN BERNARDINO, CA 924100000
Gen County: San Bernardino
TSD EPA ID: UTD981552177
TSD County: 99
Waste Category: Other organic solids
Disposal Method: Treatment, Incineration
Tons: 0.05
Facility County: Not reported

[Click this hyperlink](#) while viewing on your computer to access
23 additional CA_HAZNET: record(s) in the EDR Site Report.

San Bern. Co. Permit:

Region: SAN BERNARDINO
Facility ID: FA0005535
Owner: REISER, DONALD/ERIC/KARL
Permit Number: PT0001661
Permit Category: GENERATOR - 11-25 EMPLOYEES
Facility Status: ACTIVE
Expiration Date: 8/31/2008 12:00:00AM

Region: SAN BERNARDINO
Facility ID: FA0005535

MAP FINDINGS
FOCUS MAP 1

Map ID	Site	Database(s)	EPA ID Number
	R&R MACHINE PRODUCTS INCORPORATED (Continued)		1000123236
	Owner: REISER, DONALD/ERIC/KARL Permit Number: PT0001660 Permit Category: HAZMAT HANDLER 11-25 EMPLOYEES (W/GEN PRMT) Facility Status: ACTIVE Expiration Date: 8/31/2008 12:00:00AM		
12	R CAR REPAIR & MACHINING 740 W MILL UNIT N SAN BERNARDINO, CA 92410	HAZNET	S103670990 N/A
	HAZNET: Gepaid: CAL000065954 Contact: RONALD CARUSO Telephone: 0000000000 Facility Addr2: Not reported Mailing Name: Not reported Mailing Address: 740 W MILL UNIT N Mailing City,St,Zip: SAN BERNARDINO, CA 924100000 Gen County: San Bernardino TSD EPA ID: CAT000613893 TSD County: Los Angeles Waste Category: Organic liquids (nonsolvents) with halogens Disposal Method: Transfer Station Tons: .1245 Facility County: San Bernardino		
12	MOBIL #18-ARM 807 MILL ST SAN BERNARDINO, CA 92408	LUST Cortese	S104747451 N/A
	LUST: Region: STATE Status: Remedial action (cleanup) Underway Chemical: Hydrocarbons Local Case #: 90021 Case Number: 083601353T Qty Leaked: Not reported Abate Method: Excavate and Dispose - remove contaminated soil and dispose in approved site, Vapor Extraction, Pump and Treat Ground Water - generally employed to remove dissolved contaminants Case Type: Drinking Water Aquifer affected Cross Street: H STREET Enf Type: Not reported Funding: VE How Discovered: Not reported How Stopped: Not reported Leak Cause: Not reported Leak Source: Not reported Global Id: T0607100163 Stop Date: Not reported Confirm Leak: Not reported Workplan: Not reported Prelim Assess: 1989-11-22 00:00:00 Pollution Char: 2006-10-13 00:00:00 Remed Plan: 1992-08-10 00:00:00 Remed Action: 2007-07-12 00:00:00		

MAP FINDINGS
FOCUS MAP 1

Map ID Site Database(s) EPA ID Number

MOBIL #18-ARM (Continued)

S104747451

Monitoring: 1995-06-01 00:00:00
 Report Date: Not reported
 Discover Date: 1989-10-04 00:00:00
 Enforcement Dt: Not reported
 Release Date: 1989-11-08 00:00:00
 Review Date: 2000-04-03 00:00:00
 Enter Date: 1989-11-17 00:00:00
 MTBE Date: 1996-02-13 00:00:00
 GW Qualifier: =
 Soil Qualifier: Not reported
 Max MTBE GW ppb: 760
 Max MTBE Soil ppb: Not reported
 County: 36
 Org Name: Not reported
 Reg Board: Santa Ana Region
 Contact Person: Not reported
 Responsible Party: EMILY ANDERSON
 RP Address: 703 PIER AVE SUITE B #146
 Interim: Yes
 Oversight Prgm: LUST
 MTBE Class: B
 MTBE Conc: 1
 MTBE Fuel: 0
 MTBE Tested: MTBE Detected. Site tested for MTBE and MTBE detected
 Staff: RS
 Staff Initials: CR2
 Lead Agency: Regional Board
 Local Agency: 36000L
 Hydr Basin #: UPPER SANTA ANA VALL
 Beneficial: AGR, PROC, IND, MUN
 Priority: Not reported
 Cleanup Fund Id: Not reported
 Work Suspended: Not reported
 Operator: Not reported
 Water System Name: Not reported
 Well Name: Not reported
 Distance To Lust: 0
 Waste Discharge Global ID: Not reported
 Waste Disch Assigned Name: Not reported
 Summary: CONFIRMATION BORINGS REVEALED 101 PPM OF BENZENE AT 60' BGS. ARS REACHED BAT.

LUST:

Region: 8
 Case Type: Drinking Water Aquifer affected
 Cross Street: H STREET
 Enf Type: VER
 Funding: Not reported
 How Discovered: Not reported
 How Stopped: Not reported
 Leak Cause: Not reported
 Leak Source: Not reported
 Global ID: T0607100163
 How Stopped Date: Not reported
 Review Date: Not reported
 Workplan: Not reported
 Prelim Assess: 11/22/1989
 Pollution Char: 5/24/2000

MAP FINDINGS
FOCUS MAP 1

Map ID Site Database(s) EPA ID Number

MOBIL #18-ARM (Continued)

S104747451

Remed Plan: 8/10/1992
 Remed Action: 5/2/1994
 Monitoring: 6/1/1995
 Close Date: Not reported
 Discover Date: 10/4/1989
 Enforcement Date: Not reported
 Review Date: 4/3/2000
 Enter Date: 11/17/1989
 MTBE Date: 2/13/1996
 GW Qualifies: =
 Soil Qualifies: Not reported
 Max MTBE GW: 760
 Max MTBE Soil: Not reported
 County: San Bernardino
 Operator: Not reported
 Regional Board: 08
 Facility Status: Pollution Characterization
 Substance: 76
 Facility Contact: Not reported
 Interim: Yes
 Oversight Program: LUST
 Latitude: 34.0919964
 Longitude: -117.3011125
 MTBE Concentration: 1
 MTBE Fuel: 0
 MTBE Tested: YES
 Staff: RS
 Staff Initials: CR2
 Lead Agency: Regional Board
 Local Agency: 36000L
 Hydr Basin #: UPPER SANTA ANA VALL
 Beneficial: AGR, PROC, IND, MUN
 Priority: Not reported
 Cleanup Fund Id: Not reported
 Work Suspended: Not reported
 Local Case Num: 90021
 Case Number: 083601353T
 Qty Leaked: Not reported
 Abate Method: Excavate and Dispose - remove contaminated soil and dispose in approved site, Vapor Extraction, Pump and Treat Ground Water - generally employed to remove dissolved contaminants
 MTBE Class: B
 Summary: CONFIRMATION BORINGS REVEALED 101 PPM OF BENZENE AT 60' BGS. ARS REACHED BAT.

Cortese:
 Region: CORTESE
 Facility Addr2: 807 MILL ST

MAP FINDINGS
FOCUS MAP 1

Map ID	Site	Database(s)	EPA ID Number
13	RAILROAD STORAGE YARD 570 W MILL ST SAN BERNARDINO, CA 92410	CERC-NFRAP	1003879084 CAD982360240
	CERC-NFRAP: Site ID: 0902595 Federal Facility: Not a Federal Facility NPL Status: Not on the NPL Non NPL Status: NFRAP		
	CERCLIS-NFRAP Site Contact Name(s): Contact Name: Matt Mitguard Contact Tel: (415) 972-3096 Contact Title: Site Assessment Manager (SAM)		
	Contact Name: Nuria Muniz Contact Tel: (415) 972-3811 Contact Title: Site Assessment Manager (SAM)		
	Site Description: Not reported		
	CERCLIS-NFRAP Assessment History: Action: DISCOVERY Date Started: Not reported Date Completed: 11/01/1987 Priority Level: Not reported		
	Action: ARCHIVE SITE Date Started: Not reported Date Completed: 09/01/1988 Priority Level: Not reported		
	Action: PRELIMINARY ASSESSMENT Date Started: Not reported Date Completed: 09/01/1988 Priority Level: NFRAP (No Further Remedial Action Planned)		
13	RAILROAD STORAGE YARD 570 WEST MILL STREET SAN BERNARDINO, CA 92410	ENVIROSTOR	1000291496 N/A
	ENVIROSTOR: Site Type: Historical Site Type Detailed: * Historical Acres: Not reported NPL: NO Regulatory Agencies: NONE SPECIFIED Lead Agency: NONE SPECIFIED Program Manager: Not reported Supervisor: * MMONROY Division Branch: Cypress Facility ID: 36400001 Site Code: Not reported Assembly: 62 Senate: 32 Special Program: * CERC2 Status: No Further Action Status Date: 1995-04-14 00:00:00 Restricted Use: NO Funding: Not reported		

MAP FINDINGS
FOCUS MAP 1

Map ID	Site	Database(s)	EPA ID Number
--------	------	-------------	---------------

RAILROAD STORAGE YARD (Continued)

1000291496

Latitude: 34.0919444444444
 Longitude: -117.295555555556
 Alias Name: 36400001
 Alias Type: Envirostor ID Number

APN: NONE SPECIFIED
 APN Description: Not reported
 Comments: PRELIM ASSESS DONE NO EVIDENCE OF CONTAMINATION ON SITE AREA CLEANED AND DRUMS REMOVED PER CO HLTH DEPT.SITE SCREENING DONE FURTHER RECORD SEARCH NEEDED.FACILITY IDENTIFIED LOCATED DURING DRIVE BY. FACILITY DRIVE-BY PICTURE TAKEN. SCATTERED DRUMS IN POOR CONDITION, CONTENT UNK. OPEN WAREHOUSE W/ LARGE FENCED AREA IN FRONT. APPEARS TO BE USED AS A CONTRACTOR STORAGE AREA. FINAL STRATEGY SITE REFERRED: TO HWMB/ENF

Completed Info:

Completed Area Name: PROJECT WIDE
 Completed Sub Area Name: Not reported
 Completed Document Type: Preliminary Assessment Report
 Completed Date: / /

Completed Area Name: PROJECT WIDE
 Completed Sub Area Name: Not reported
 Completed Document Type: Site Screening
 Completed Date: / /

Completed Area Name: PROJECT WIDE
 Completed Sub Area Name: Not reported
 Completed Document Type: Discovery
 Completed Date: / /

Confirmed: 31000-NO
 Confirmed Description: Not reported
 Future Area Name: Not reported
 Future Sub Area Name: Not reported
 Future Document Type: Not reported
 Future Due Date: Not reported
 Media Affected: NONE SPECIFIED,31000
 Media Affected Desc: Not reported
 Media Affected Desc: Not reported

Management:

Management Required: NONE SPECIFIED
 Management Required Desc: Not reported
 Potential: NMA
 Potential Description: Not reported
 Schedule Area Name: Not reported
 Schedule Sub Area Name: Not reported
 Schedule Document Type: Not reported
 Schedule Due Date: Not reported
 Schedule Revised Date: Not reported
 PastUse: NONE

MAP FINDINGS
FOCUS MAP 1

Map ID	Site	Database(s)	EPA ID Number
16	STATION 937 501 INLAND CENTER DR SAN BERNARDINO, CA 92408	HIST UST	U001576074 N/A
	HIST UST: Region: STATE Facility ID: 00000021947 Facility Type: Gas Station Other Type: Not reported Total Tanks: 0006 Contact Name: Not reported Telephone: 2139275339 Owner Name: P & M SERVICE STATIONS Owner Address: 12739 LAKEWOOD BLVD. Owner City,St,Zip: DOWNEY, CA 90242 Tank Num: 001 Container Num: 937-1 Year Installed: Not reported Tank Capacity: 00000000 Tank Used for: PRODUCT Type of Fuel: REGULAR Tank Construction: Not reported Leak Detection: Stock Inventor Tank Num: 002 Container Num: 937-2 Year Installed: Not reported Tank Capacity: 00010000 Tank Used for: PRODUCT Type of Fuel: PREMIUM Tank Construction: Not reported Leak Detection: Stock Inventor Tank Num: 003 Container Num: 937-3 Year Installed: Not reported Tank Capacity: 00010000 Tank Used for: PRODUCT Type of Fuel: UNLEADED Tank Construction: Not reported Leak Detection: Stock Inventor Tank Num: 004 Container Num: 937-5 Year Installed: Not reported Tank Capacity: 00010000 Tank Used for: PRODUCT Type of Fuel: DIESEL Tank Construction: Not reported Leak Detection: Stock Inventor Tank Num: 005 Container Num: 5 Year Installed: Not reported Tank Capacity: 00000000 Tank Used for: Not reported Type of Fuel: Not reported Tank Construction: Not reported		

MAP FINDINGS
FOCUS MAP 1

Map ID	Site	Database(s)	EPA ID Number
	STATION 937 (Continued)		U001576074
	Leak Detection: Not reported		
	Tank Num: 006		
	Container Num: 6		
	Year Installed: Not reported		
	Tank Capacity: 00000000		
	Tank Used for: Not reported		
	Type of Fuel: Not reported		
	Tank Construction: Not reported		
	Leak Detection: Not reported		
16	G & M OIL CO, INC #47 501 INLAND CENTER DR SAN BERNARDINO, CA 92408	UST	U003939860 N/A
	UST:		
	Local Agency: 36000		
	Facility ID: 86010400		
16	P AND M STATION #937 501 INLAND CENTER DR SAN BERNARDINO, CA 92408	HAZNET LUST Cortese CA FID UST SWEEPS UST	S101590927 N/A
	HAZNET:		
	Gepaid: CAL000140162		
	Contact: JUDY BOWE, COMPLIANCE MGR.		
	Telephone: 7143754700		
	Facility Addr2: Not reported		
	Mailing Name: Not reported		
	Mailing Address: 16868 A STREET		
	Mailing City,St,Zip: HUNTINGTON BEACH, CA 926470000		
	Gen County: San Bernardino		
	TSD EPA ID: CAT080033681		
	TSD County: Los Angeles		
	Waste Category: Other organic solids		
	Disposal Method: Recycler		
	Tons: 0.1		
	Facility County: Not reported		
	Gepaid: CAL000140162		
	Contact: ANDREA MUNOZ, COMPLIANCE MGR		
	Telephone: 7143754700		
	Facility Addr2: Not reported		
	Mailing Name: Not reported		
	Mailing Address: 16868 A STREET		
	Mailing City,St,Zip: HUNTINGTON BEACH, CA 926470000		
	Gen County: San Bernardino		
	TSD EPA ID: CAD981696420		
	TSD County: Los Angeles		
	Waste Category: Aqueous solution with less than 10% total organic residues		
	Disposal Method: Transfer Station		

MAP FINDINGS
FOCUS MAP 1

Map ID Site Database(s) EPA ID Number

P AND M STATION #937 (Continued)

S101590927

Tons: 0.06
Facility County: San Bernardino

Gepaid: CAL000140162
Contact: JENNIFER TALBERT COMPL MANAGER
Telephone: 7143754700
Facility Addr2: Not reported
Mailing Name: Not reported
Mailing Address: 16868 A STREET
Mailing City,St,Zip: HUNTINGTON BEACH, CA 926470000
Gen County: San Bernardino
TSD EPA ID: CAT080013352
TSD County: San Bernardino
Waste Category: Unspecified oil-containing waste
Disposal Method: Recycler
Tons: 1.73
Facility County: San Bernardino

Gepaid: CAL000140162
Contact: JUDY BOWE, COMPLIANCE MGR.
Telephone: 7143754700
Facility Addr2: Not reported
Mailing Name: Not reported
Mailing Address: 16868 A STREET
Mailing City,St,Zip: HUNTINGTON BEACH, CA 926470000
Gen County: San Bernardino
TSD EPA ID: CAT080033681
TSD County: Los Angeles
Waste Category: Other organic solids
Disposal Method: Recycler
Tons: 0.1
Facility County: Not reported

[Click this hyperlink](#) while viewing on your computer to access
-1 additional CA_HAZNET: record(s) in the EDR Site Report.

LUST:

Region: STATE
Status: Remedial action (cleanup) Underway
Chemical: Gasoline
Local Case #: Not reported
Case Number: 083600535T
Qty Leaked: Not reported
Abate Method: Remove Free Product - remove floating product from water table
Case Type: Drinking Water Aquifer affected
Cross Street: MILL
Enf Type: Not reported
Funding: NONE
How Discovered: Not reported
How Stopped: Not reported
Leak Cause: Not reported
Leak Source: Not reported
Global Id: T0607100051
Stop Date: Not reported
Confirm Leak: 1987-07-20 00:00:00
Workplan: Not reported
Prelim Assess: Not reported

MAP FINDINGS
FOCUS MAP 1

Map ID	Site	Database(s)	EPA ID Number
--------	------	-------------	---------------

P AND M STATION #937 (Continued)

S101590927

Pollution Char: 1987-07-20 00:00:00
 Remed Plan: 2002-12-11 00:00:00
 Remed Action: 2007-01-14 00:00:00
 Monitoring: Not reported
 Report Date: Not reported
 Discover Date: Not reported
 Enforcement Dt: Not reported
 Release Date: 1987-07-20 00:00:00
 Review Date: 2002-09-12 00:00:00
 Enter Date: 1987-07-20 00:00:00
 MTBE Date: 1998-03-05 00:00:00
 GW Qualifier: =
 Soil Qualifier: =
 Max MTBE GW ppb: 100
 Max MTBE Soil ppb: 97.1
 County: 36
 Org Name: Not reported
 Reg Board: Santa Ana Region
 Contact Person: Not reported
 Responsible Party: P & M COMPANY
 RP Address: 16868 "A" STREET,
 Interim: Yes
 Oversight Prgm: LUST
 MTBE Class: C
 MTBE Conc: 2
 MTBE Fuel: 1
 MTBE Tested: MTBE Detected. Site tested for MTBE and MTBE detected
 Staff: TME
 Staff Initials: CR2
 Lead Agency: Regional Board
 Local Agency: 36000L
 Hydr Basin #: UPPER SANTA ANA VALL
 Beneficial: Not reported
 Priority: Not reported
 Cleanup Fund Id: Not reported
 Work Suspended: Not reported
 Operator: CALIFORNIA TARGET ENTERPRISES
 Water System Name: Not reported
 Well Name: Not reported
 Distance To Lust: 0
 Waste Discharge Global ID: Not reported
 Waste Disch Assigned Name: Not reported
 Summary: 10/96 CA TARGET ENTER. BANKRUPT. PROP OWNER NOW RP- PAGLIUSO LANDS. STATION IS
 STILL ACTIVE AND BEING OPERATED BY G & M OIL. GW SAMPLES 3/5/98 MAX TPH 22,000
 PPM, B 470, T 704, E 410, MTBE 100

LUST:

Region: 8
 Case Type: Drinking Water Aquifer affected
 Cross Street: MILL
 Enf Type: MRPO
 Funding: Not reported
 How Discovered: Not reported
 How Stopped: Not reported
 Leak Cause: Not reported
 Leak Source: Not reported
 Global ID: T0607100051

MAP FINDINGS
FOCUS MAP 1

Map ID Site Database(s) EPA ID Number

P AND M STATION #937 (Continued)

S101590927

How Stopped Date: Not reported
 Review Date: 7/20/1987
 Workplan: Not reported
 Prelim Assess: Not reported
 Pollution Char: 7/20/1987
 Remed Plan: 12/11/2002
 Remed Action: 12/3/2002
 Monitoring: Not reported
 Close Date: Not reported
 Discover Date: Not reported
 Enforcement Date: Not reported
 Review Date: 9/12/2002
 Enter Date: 7/20/1987
 MTBE Date: 3/5/1998
 GW Qualifies: =
 Soil Qualifies: =
 Max MTBE GW: 100
 Max MTBE Soil: 97.1
 County: San Bernardino
 Operator: Not reported
 Regional Board: 08
 Facility Status: Remediation Plan
 Substance: 8006619
 Facility Contact: Not reported
 Interim: Yes
 Oversight Program: LUST
 Latitude: 34.0920272
 Longitude: -117.2940863
 MTBE Concentration: 2
 MTBE Fuel: 1
 MTBE Tested: YES
 Staff: TME
 Staff Initials: CR2
 Lead Agency: Regional Board
 Local Agency: 36000L
 Hydr Basin #: UPPER SANTA ANA VALL
 Beneficial: Not reported
 Priority: Not reported
 Cleanup Fund Id: Not reported
 Work Suspended: Not reported
 Local Case Num: Not reported
 Case Number: 083600535T
 Qty Leaked: Not reported
 Abate Method: Remove Free Product - remove floating product from water table
 MTBE Class: C
 Summary: 10/96 CA TARGET ENTER. BANKRUPT. PROP OWNER NOW RP- PAGLIUSO LANDS. STATION IS STILL ACTIVE AND BEING OPERATED BY G & M OIL. GW SAMPLES 3/5/98 MAX TPH 22,000 PPM, B 470, T 704, E 410, MTBE 100

Cortese:

Region: CORTESE
 Facility Addr2: Not reported

 Region: CORTESE
 Facility Addr2: 501 INLAND CENTER DR

MAP FINDINGS
FOCUS MAP 1

Map ID Site Database(s) EPA ID Number

P AND M STATION #937 (Continued)

S101590927

CA FID UST:

Facility ID: 36000253
Regulated By: UTNKA
Regulated ID: 00021947
Cortese Code: Not reported
SIC Code: Not reported
Facility Phone: Not reported
Mail To: Not reported
Mailing Address: 12739 LAKEWOOD BLVD
Mailing Address 2: Not reported
Mailing City,St,Zip: SAN BERNARDINO 92408
Contact: Not reported
Contact Phone: Not reported
DUNS Number: Not reported
NPDES Number: Not reported
EPA ID: Not reported
Comments: Not reported
Status: Active

SWEEPS UST:

Status: A
Comp Number: 21947
Number: 9
Board Of Equalization: 44-020759
Ref Date: 07-28-92
Act Date: 07-28-92
Created Date: 02-29-88
Tank Status: A
Owner Tank Id: 937-1
Swrcb Tank Id: 36-000-021947-000001
Actv Date: 07-01-85
Capacity: Not reported
Tank Use: M.V. FUEL
Stg: P
Content: LEADED
Number Of Tanks: 6

Status: A
Comp Number: 21947
Number: 9
Board Of Equalization: 44-020759
Ref Date: 07-28-92
Act Date: 07-28-92
Created Date: 02-29-88
Tank Status: A
Owner Tank Id: 937-2
Swrcb Tank Id: 36-000-021947-000002
Actv Date: 07-01-85
Capacity: 10000
Tank Use: M.V. FUEL
Stg: P
Content: REG UNLEADED
Number Of Tanks: Not reported

Status: A
Comp Number: 21947

MAP FINDINGS
FOCUS MAP 1

Map ID Site Database(s) EPA ID Number

P AND M STATION #937 (Continued)

S101590927

Number: 9
Board Of Equalization: 44-020759
Ref Date: 07-28-92
Act Date: 07-28-92
Created Date: 02-29-88
Tank Status: A
Owner Tank Id: 937-3
Swrcb Tank Id: 36-000-021947-000003
Actv Date: 07-01-85
Capacity: 10000
Tank Use: M.V. FUEL
Stg: P
Content: REG UNLEADED
Number Of Tanks: Not reported

Status: A
Comp Number: 21947
Number: 9
Board Of Equalization: 44-020759
Ref Date: 07-28-92
Act Date: 07-28-92
Created Date: 02-29-88
Tank Status: A
Owner Tank Id: 937-5
Swrcb Tank Id: 36-000-021947-000004
Actv Date: 07-01-85
Capacity: 10000
Tank Use: M.V. FUEL
Stg: P
Content: DIESEL
Number Of Tanks: Not reported

Status: A
Comp Number: 21947
Number: 9
Board Of Equalization: 44-020759
Ref Date: 07-28-92
Act Date: 07-28-92
Created Date: 02-29-88
Tank Status: A
Owner Tank Id: 5
Swrcb Tank Id: 36-000-021947-000005
Actv Date: 07-01-85
Capacity: Not reported
Tank Use: UNKNOWN
Stg: P
Content: Not reported
Number Of Tanks: Not reported

Status: A
Comp Number: 21947
Number: 9
Board Of Equalization: 44-020759
Ref Date: 07-28-92
Act Date: 07-28-92
Created Date: 02-29-88
Tank Status: A

MAP FINDINGS
FOCUS MAP 1

Map ID	Site	Database(s)	EPA ID Number
	P AND M STATION #937 (Continued)		S101590927
	Owner Tank Id: 6		
	Swrcb Tank Id: 36-000-021947-000006		
	Actv Date: 07-01-85		
	Capacity: Not reported		
	Tank Use: UNKNOWN		
	Stg: P		
	Content: Not reported		
	Number Of Tanks: Not reported		
16	G & M OIL COMPANY LLC #47 501 INLAND CENTER DR SAN BERNARDINO, CA 92408	San Bern. Co. Permit	S105698280 N/A
	San Bern. Co. Permit:		
	Region: SAN BERNARDINO		
	Facility ID: FA0003383		
	Owner: G & M OIL COMPANY, INC.		
	Permit Number: PT0011612		
	Permit Category: UST OWNERSHIP/OPERATING PERMIT (PER UST)		
	Facility Status: ACTIVE		
	Expiration Date: 7/31/2008 12:00:00AM		
	Region: SAN BERNARDINO		
	Facility ID: FA0003383		
	Owner: G & M OIL COMPANY, INC.		
	Permit Number: PT0011610		
	Permit Category: UST OWNERSHIP/OPERATING PERMIT (PER UST)		
	Facility Status: ACTIVE		
	Expiration Date: 7/31/2008 12:00:00AM		
	Region: SAN BERNARDINO		
	Facility ID: FA0003383		
	Owner: G & M OIL COMPANY, INC.		
	Permit Number: PT0002748		
	Permit Category: HAZMAT HANDLER - UST ONLY		
	Facility Status: ACTIVE		
	Expiration Date: 7/31/2008 12:00:00AM		
	Region: SAN BERNARDINO		
	Facility ID: FA0003383		
	Owner: G & M OIL COMPANY, INC.		
	Permit Number: PT0011613		
	Permit Category: UST OWNERSHIP/OPERATING PERMIT (PER UST)		
	Facility Status: ACTIVE		
	Expiration Date: 7/31/2008 12:00:00AM		
	Region: SAN BERNARDINO		
	Facility ID: FA0003383		
	Owner: G & M OIL COMPANY, INC.		
	Permit Number: PT0011611		
	Permit Category: UST OWNERSHIP/OPERATING PERMIT (PER UST)		
	Facility Status: ACTIVE		
	Expiration Date: 7/31/2008 12:00:00AM		

MAP FINDINGS
 FOCUS MAP 1

Map ID	Site	Database(s)	EPA ID Number
16	G AND M OIL COMPANY 501 INLAND CENTER DR SAN BERNARDINO, CA 92408	HAZNET	S103662482 N/A
	HAZNET: Gepaid: CAL000140162 Contact: JENNIFER TALBERT COMPL MANAGER Telephone: 7143754700 Facility Addr2: Not reported Mailing Name: Not reported Mailing Address: 16868 A STREET Mailing City,St,Zip: HUNTINGTON BEACH, CA 926470000 Gen County: San Bernardino TSD EPA ID: Not reported TSD County: Los Angeles Waste Category: Waste oil and mixed oil Disposal Method: Recycler Tons: 0.64 Facility County: Not reported		
	Gepaid: CAL000140162 Contact: JENNIFER TALBERT COMPL MANAGER Telephone: 7143754700 Facility Addr2: Not reported Mailing Name: Not reported Mailing Address: 16868 A STREET Mailing City,St,Zip: HUNTINGTON BEACH, CA 926470000 Gen County: San Bernardino TSD EPA ID: Not reported TSD County: Los Angeles Waste Category: Other organic solids Disposal Method: Recycler Tons: 0.04 Facility County: Not reported		
	Gepaid: CAL000140162 Contact: JENNIFER TALBERT COMPL MANAGER Telephone: 7143754700 Facility Addr2: Not reported Mailing Name: Not reported Mailing Address: 16868 A STREET Mailing City,St,Zip: HUNTINGTON BEACH, CA 926470000 Gen County: San Bernardino TSD EPA ID: Not reported TSD County: Los Angeles Waste Category: Unspecified oil-containing waste Disposal Method: Recycler Tons: 0.45 Facility County: Not reported		
	Gepaid: CAL000140162 Contact: JENNIFER TALBERT COMPL MANAGER Telephone: 7143754700 Facility Addr2: Not reported Mailing Name: Not reported Mailing Address: 16868 A STREET Mailing City,St,Zip: HUNTINGTON BEACH, CA 926470000 Gen County: San Bernardino TSD EPA ID: Not reported		

MAP FINDINGS
FOCUS MAP 1

Map ID Site Database(s) EPA ID Number

G AND M OIL COMPANY (Continued)

S103662482

TSD County: Los Angeles
Waste Category: Other organic solids
Disposal Method: Disposal, Land Fill
Tons: 0.75
Facility County: Not reported

Gepaid: CAL000140162
Contact: G AND M OIL COMPANY
Telephone: 7143754700
Facility Addr2: Not reported
Mailing Name: Not reported
Mailing Address: 16868 A STREET
Mailing City,St,Zip: HUNTINGTON BEACH, CA 926470000
Gen County: San Bernardino
TSD EPA ID: CAD099452708
TSD County: Los Angeles
Waste Category: Waste oil and mixed oil
Disposal Method: Recycler
Tons: 1.1467
Facility County: San Bernardino

[Click this hyperlink](#) while viewing on your computer to access
2 additional CA_HAZNET: record(s) in the EDR Site Report.

16

**INLAND CENTER MALL
500 INLAND CENTER DR STE 442
SAN BERNARDINO, CA 92408**

**HAZNET S108209458
N/A**

HAZNET:

Gepaid: CAC002575224
Contact: ALADDIN JHAFARI
Telephone: 3103946911
Facility Addr2: Not reported
Mailing Name: Not reported
Mailing Address: 500 INLAND CENTER DR
Mailing City,St,Zip: SAN BERNARDINO, CA 92408
Gen County: San Bernardino
TSD EPA ID: CAD009007626
TSD County: Los Angeles
Waste Category: Asbestos-containing waste
Disposal Method: Disposal, Land Fill
Tons: 12.64
Facility County: Not reported

Gepaid: CAC002575224
Contact: ALADDIN JHAFARI
Telephone: 3103946911
Facility Addr2: Not reported
Mailing Name: Not reported
Mailing Address: 500 INLAND CENTER DR
Mailing City,St,Zip: SAN BERNARDINO, CA 92408
Gen County: San Bernardino
TSD EPA ID: CAD009007626
TSD County: Los Angeles
Waste Category: Asbestos-containing waste
Disposal Method: Disposal, Land Fill
Tons: 0.84
Facility County: San Bernardino

MAP FINDINGS
FOCUS MAP 1

Map ID	Site	Database(s)	EPA ID Number
16	EARL SCHEIB AUTO PRINTING 540 WEST MILL STREET SAN BERNARDINO, CA 92401	HAZNET	S103664170 N/A
	HAZNET: Gepaid: CAL921833507 Contact: EARL SCHEIB INC OF CALIFORNIA Telephone: 3106524880 Facility Addr2: Not reported Mailing Name: Not reported Mailing Address: PO BOX 92184 Mailing City,St,Zip: LOS ANGELES, CA 900092184 Gen County: San Bernardino TSD EPA ID: CAD044429835 TSD County: Los Angeles Waste Category: Unspecified solvent mixture Waste Disposal Method: Recycler Tons: .0208 Facility County: San Bernardino		
	Gepaid: CAL921833507 Contact: R TISHERMAN DIR OF RISK MGMT Telephone: 8189819992 Facility Addr2: Not reported Mailing Name: Not reported Mailing Address: 15206 VENTURA BOULEVARD SUITE 200 Mailing City,St,Zip: SHERMAN OAKS, CA 914030000 Gen County: San Bernardino TSD EPA ID: Not reported TSD County: 99 Waste Category: Oxygenated solvents (acetone, butanol, ethyl acetate, etc.) Disposal Method: Not reported Tons: 0.12 Facility County: Not reported		
	Gepaid: CAL921833507 Contact: EARL SCHEIB INC OF CALIFORNIA Telephone: 3106524880 Facility Addr2: Not reported Mailing Name: Not reported Mailing Address: PO BOX 92184 Mailing City,St,Zip: LOS ANGELES, CA 900092184 Gen County: San Bernardino TSD EPA ID: CAD000088252 TSD County: Los Angeles Waste Category: Unspecified solvent mixture Waste Disposal Method: Transfer Station Tons: .0625 Facility County: San Bernardino		
	Gepaid: CAL921833507 Contact: EARL SCHEIB INC OF CALIFORNIA Telephone: 3106524880 Facility Addr2: Not reported Mailing Name: Not reported Mailing Address: PO BOX 92184 Mailing City,St,Zip: LOS ANGELES, CA 900092184 Gen County: San Bernardino TSD EPA ID: CAD000088252		

MAP FINDINGS
FOCUS MAP 1

Map ID	Site	Database(s)	EPA ID Number
--------	------	-------------	---------------

EARL SCHEIB AUTO PRINTING (Continued)

S103664170

TSD County: Los Angeles
Waste Category: Unspecified solvent mixture Waste
Disposal Method: Transfer Station
Tons: .0375
Facility County: San Bernardino

Gepaid: CAL921833507
Contact: EARL SCHEIB INC OF CALIFORNIA
Telephone: 3106524880
Facility Addr2: Not reported
Mailing Name: Not reported
Mailing Address: PO BOX 92184
Mailing City,St,Zip: LOS ANGELES, CA 900092184
Gen County: San Bernardino
TSD EPA ID: CAD000088252
TSD County: Los Angeles
Waste Category: Unspecified solvent mixture Waste
Disposal Method: Transfer Station
Tons: .0500
Facility County: San Bernardino

[Click this hyperlink](#) while viewing on your computer to access additional CA_HAZNET: detail in the EDR Site Report.

16

**EARL SCHEIB OF CAL INC
540 W MILL ST
SAN BERNARDINO, CA 90009**

**EMI S102041849
San Bern. Co. Permit N/A**

EMI:

Year:	1987
Carbon Monoxide Emissions Tons/Yr:	36
Air Basin:	SC
Facility ID:	11582
Air District Name:	SC
SIC Code:	3479
Air District Name:	SOUTH COAST AQMD
Community Health Air Pollution Info System:	Not reported
Consolidated Emission Reporting Rule:	Not reported
Total Organic Hydrocarbon Gases Tons/Yr:	4
Reactive Organic Gases Tons/Yr:	4
Carbon Monoxide Emissions Tons/Yr:	0
NOX - Oxides of Nitrogen Tons/Yr:	0
SOX - Oxides of Sulphur Tons/Yr:	0
Particulate Matter Tons/Yr:	0
Part. Matter 10 Micrometers & Smlr Tons/Yr:	0
Year:	1990
Carbon Monoxide Emissions Tons/Yr:	36
Air Basin:	SC
Facility ID:	11582
Air District Name:	SC
SIC Code:	3479
Air District Name:	SOUTH COAST AQMD
Community Health Air Pollution Info System:	Not reported
Consolidated Emission Reporting Rule:	Not reported
Total Organic Hydrocarbon Gases Tons/Yr:	3
Reactive Organic Gases Tons/Yr:	2
Carbon Monoxide Emissions Tons/Yr:	0

MAP FINDINGS
FOCUS MAP 1

Map ID	Site	Database(s)	EPA ID Number
--------	------	-------------	---------------

EARL SCHEIB OF CAL INC (Continued)

S102041849

NOX - Oxides of Nitrogen Tons/Yr:	0
SOX - Oxides of Sulphur Tons/Yr:	0
Particulate Matter Tons/Yr:	0
Part. Matter 10 Micrometers & Smlr Tons/Yr:	0
Year:	1993
Carbon Monoxide Emissions Tons/Yr:	36
Air Basin:	SC
Facility ID:	11582
Air District Name:	SC
SIC Code:	3479
Air District Name:	SOUTH COAST AQMD
Community Health Air Pollution Info System:	Not reported
Consolidated Emission Reporting Rule:	Not reported
Total Organic Hydrocarbon Gases Tons/Yr:	2
Reactive Organic Gases Tons/Yr:	2
Carbon Monoxide Emissions Tons/Yr:	0
NOX - Oxides of Nitrogen Tons/Yr:	0
SOX - Oxides of Sulphur Tons/Yr:	0
Particulate Matter Tons/Yr:	0
Part. Matter 10 Micrometers & Smlr Tons/Yr:	0
Year:	1995
Carbon Monoxide Emissions Tons/Yr:	36
Air Basin:	SC
Facility ID:	11582
Air District Name:	SC
SIC Code:	3479
Air District Name:	SOUTH COAST AQMD
Community Health Air Pollution Info System:	Not reported
Consolidated Emission Reporting Rule:	Not reported
Total Organic Hydrocarbon Gases Tons/Yr:	2
Reactive Organic Gases Tons/Yr:	2
Carbon Monoxide Emissions Tons/Yr:	0
NOX - Oxides of Nitrogen Tons/Yr:	0
SOX - Oxides of Sulphur Tons/Yr:	0
Particulate Matter Tons/Yr:	0
Part. Matter 10 Micrometers & Smlr Tons/Yr:	0
Year:	1996
Carbon Monoxide Emissions Tons/Yr:	36
Air Basin:	SC
Facility ID:	11582
Air District Name:	SC
SIC Code:	3479
Air District Name:	SOUTH COAST AQMD
Community Health Air Pollution Info System:	Not reported
Consolidated Emission Reporting Rule:	Not reported
Total Organic Hydrocarbon Gases Tons/Yr:	2
Reactive Organic Gases Tons/Yr:	2
Carbon Monoxide Emissions Tons/Yr:	0
NOX - Oxides of Nitrogen Tons/Yr:	0
SOX - Oxides of Sulphur Tons/Yr:	0
Particulate Matter Tons/Yr:	0
Part. Matter 10 Micrometers & Smlr Tons/Yr:	0
Year:	2005

MAP FINDINGS
FOCUS MAP 1

Map ID Site Database(s) EPA ID Number

EARL SCHEIB OF CAL INC (Continued)

S102041849

Carbon Monoxide Emissions Tons/Yr: 36
 Air Basin: SC
 Facility ID: 11582
 Air District Name: SC
 SIC Code: 3479
 Air District Name: SOUTH COAST AQMD
 Community Health Air Pollution Info System: Not reported
 Consolidated Emission Reporting Rule: Not reported
 Total Organic Hydrocarbon Gases Tons/Yr: 2.56032
 Reactive Organic Gases Tons/Yr: 2.529340128
 Carbon Monoxide Emissions Tons/Yr: 0
 NOX - Oxides of Nitrogen Tons/Yr: 0
 SOX - Oxides of Sulphur Tons/Yr: 0
 Particulate Matter Tons/Yr: 0
 Part. Matter 10 Micrometers & Smllr Tons/Yr: 0

San Bern. Co. Permit:

Region: SAN BERNARDINO
 Facility ID: FA0002838
 Owner: EARL SCHEIB, INC
 Permit Number: PT0001299
 Permit Category: HAZMAT HANDLER 0-10 EMPLOYEES (W/GEN PRMT)
 Facility Status: ACTIVE
 Expiration Date: 4/30/2008 12:00:00AM

Region: SAN BERNARDINO
 Facility ID: FA0002838
 Owner: EARL SCHEIB, INC
 Permit Number: PT0001300
 Permit Category: GENERATOR - 0-10 EMPLOYEES
 Facility Status: ACTIVE
 Expiration Date: 4/30/2008 12:00:00AM

16

92772
506 INLAND CENTER DR
SAN BERNARDINO, CA 92408

HIST UST U001576025
N/A

HIST UST:

Region: STATE
 Facility ID: 00000062319
 Facility Type: Gas Station
 Other Type: Not reported
 Total Tanks: 0004
 Contact Name: PARKER,HAROLD
 Telephone: 7148849020
 Owner Name: CHEVRON U.S.A. INC.
 Owner Address: 575 MARKET
 Owner City,St,Zip: SAN FRANCISCO, CA 94105

Tank Num: 001
 Container Num: 1
 Year Installed: 1964
 Tank Capacity: 00003000
 Tank Used for: PRODUCT
 Type of Fuel: Not reported
 Tank Construction: 0000170 unknown
 Leak Detection: Stock Inventor

MAP FINDINGS
FOCUS MAP 1

Map ID	Site	Database(s)	EPA ID Number
--------	------	-------------	---------------

92772 (Continued)

U001576025

Tank Num: 002
 Container Num: 2
 Year Installed: 1964
 Tank Capacity: 00007500
 Tank Used for: PRODUCT
 Type of Fuel: Not reported
 Tank Construction: 0000250 unknown
 Leak Detection: Stock Inventor

Tank Num: 003
 Container Num: 3
 Year Installed: 1964
 Tank Capacity: 00007500
 Tank Used for: PRODUCT
 Type of Fuel: Not reported
 Tank Construction: 0000250 unknown
 Leak Detection: Stock Inventor

Tank Num: 004
 Container Num: 4
 Year Installed: 1964
 Tank Capacity: 00000550
 Tank Used for: WASTE
 Type of Fuel: Not reported
 Tank Construction: 0000100 unknown
 Leak Detection: Stock Inventor

21

**BOHEMIAN DISTRIBUTING CO.
 544 S CRESCENT AVE
 SAN BERNARDINO, CA 92411**

**HIST UST
 SWEEPS UST**

**U001576158
 N/A**

HIST UST:

Region: STATE
 Facility ID: 00000011161
 Facility Type: Other
 Other Type: WHOLESALE LIQUOR DIS
 Total Tanks: 0002
 Contact Name: BILL DEL GRIPPO
 Telephone: 7148843870
 Owner Name: BOHEMIAN DIST. CO.
 Owner Address: 11428 SHERMAN WAY
 Owner City,St,Zip: NO HOLLYWOOD, CA 91605

Tank Num: 001
 Container Num: 8
 Year Installed: Not reported
 Tank Capacity: 00010000
 Tank Used for: PRODUCT
 Type of Fuel: REGULAR
 Tank Construction: Not reported
 Leak Detection: Stock Inventor

Tank Num: 002
 Container Num: 5
 Year Installed: Not reported
 Tank Capacity: 00006000
 Tank Used for: PRODUCT
 Type of Fuel: REGULAR

MAP FINDINGS
FOCUS MAP 1

Map ID	Site	Database(s)	EPA ID Number
--------	------	-------------	---------------

BOHEMIAN DISTRIBUTING CO. (Continued)

U001576158

Tank Construction: Not reported
Leak Detection: Stock Inventor, Pressure Test

SWEEPS UST:

Status: Not reported
Comp Number: 9590
Number: Not reported
Board Of Equalization: 44-020308
Ref Date: Not reported
Act Date: Not reported
Created Date: Not reported
Tank Status: Not reported
Owner Tank Id: Not reported
Swrcb Tank Id: 36-000-009590-000001
Actv Date: Not reported
Capacity: 10000
Tank Use: M.V. FUEL
Stg: PRODUCT
Content: DIESEL
Number Of Tanks: 1

**23 BARSTOW MIDDLE
500 SOUTH G ST.
BARSTOW, CA 92311**

**FINDS 1008267376
110021575534**

FINDS:

Other Pertinent Environmental Activity Identified at Site

Not reported

NCES (National Center for Education Statistics) is the primary federal entity for collecting and analyzing data related to education in the United States and other nations and the institute of education sciences.

**24 CHAPPARRAL MOTORSPORTS
555 S 'H' ST
SAN BERNARDINO, CA 92410**

**San Bern. Co. Permit S102041700
N/A**

San Bern. Co. Permit:

Region: SAN BERNARDINO
Facility ID: FA0001856
Owner: DAVID DAMRON
Permit Number: PT0008135
Permit Category: SPECIAL GENERATOR(B)
Facility Status: ACTIVE
Expiration Date: 12/31/2008 12:00:00AM

Region: SAN BERNARDINO
Facility ID: FA0001856
Owner: DAVID DAMRON
Permit Number: PT0008136
Permit Category: SPECIAL HANDLER
Facility Status: ACTIVE
Expiration Date: 12/31/2008 12:00:00AM

MAP FINDINGS
FOCUS MAP 1

Map ID	Site	Database(s)	EPA ID Number
--------	------	-------------	---------------

24	CHAPARRAL CYCLE 555 SOUTH H ST SAN BERNARDINO, CA 92410	RCRA-SQG FINDS HAZNET	1004675428 CAR000072777
----	--	--------------------------------------	------------------------------------

RCRA-SQG:

Date form received by agency: 05/09/2000
 Facility name: CHAPARRAL CYCLE
 Facility address: 555 SOUTH H ST
 SAN BERNARDINO, CA 92410
 EPA ID: CAR000072777
 Contact: LINDA DAMRON
 Contact address: 555 SOUTH H ST
 SAN BERNARDINO, CA 92410
 Contact country: US
 Contact telephone: (909) 884-0484
 Contact email: Not reported
 EPA Region: 09
 Classification: Small Small Quantity Generator
 Description: Handler: generates more than 100 and less than 1000 kg of hazardous waste during any calendar month and accumulates less than 6000 kg of hazardous waste at any time; or generates 100 kg or less of hazardous waste during any calendar month, and accumulates more than 1000 kg of hazardous waste at any time

Owner/Operator Summary:

Owner/operator name: OCELOT ENGINEERING INC
 Owner/operator address: 555 SOUTH H ST
 SAN BERNARDINO, CA 92410
 Owner/operator country: Not reported
 Owner/operator telephone: (909) 884-0484
 Legal status: Private
 Owner/Operator Type: Owner
 Owner/Op start date: Not reported
 Owner/Op end date: Not reported

Handler Activities Summary:

U.S. importer of hazardous waste: Unknown
 Mixed waste (haz. and radioactive): Unknown
 Recycler of hazardous waste: No
 Transporter of hazardous waste: No
 Treater, storer or disposer of HW: No
 Underground injection activity: No
 On-site burner exemption: Unknown
 Furnace exemption: Unknown
 Used oil fuel burner: No
 Used oil processor: No
 User oil refiner: No
 Used oil fuel marketer to burner: No
 Used oil Specification marketer: No
 Used oil transfer facility: No
 Used oil transporter: No
 Off-site waste receiver: Commercial status unknown

Hazardous Waste Summary:

Waste code: D000
 Waste name: Not Defined
 Waste code: D039

MAP FINDINGS
FOCUS MAP 1

Map ID Site Database(s) EPA ID Number

CHAPARRAL CYCLE (Continued)

1004675428

Waste name: TETRACHLOROETHYLENE

Violation Status: No violations found

FINDS:

Other Pertinent Environmental Activity Identified at Site

California - Hazardous Waste Tracking System - Datamart

RCRAInfo is a national information system that supports the Resource Conservation and Recovery Act (RCRA) program through the tracking of events and activities related to facilities that generate, transport, and treat, store, or dispose of hazardous waste. RCRAInfo allows RCRA program staff to track the notification, permit, compliance, and corrective action activities required under RCRA.

HAZNET:

Gepaid: CAR000072777
Contact: LINDA DAMRON TREASURER
Telephone: 9098892761
Facility Addr2: Not reported
Mailing Name: Not reported
Mailing Address: 555 SOUTH H ST
Mailing City,St,Zip: SAN BERNARDINO, CA 924100000
Gen County: San Bernardino
TSD EPA ID: CAD980884183
TSD County: Sacramento
Waste Category: Unspecified organic liquid mixture
Disposal Method: Transfer Station
Tons: 1.38
Facility County: Not reported

Gepaid: CAR000072777
Contact: LINDA DAMRON TREASURER
Telephone: 9098892761
Facility Addr2: Not reported
Mailing Name: Not reported
Mailing Address: 555 SOUTH H ST
Mailing City,St,Zip: SAN BERNARDINO, CA 924100000
Gen County: San Bernardino
TSD EPA ID: AZR000501510
TSD County: Not reported
Waste Category: Unspecified organic liquid mixture
Disposal Method: Transfer Station
Tons: 0.45
Facility County: San Bernardino

Gepaid: CAR000072777
Contact: LINDA DAMRON TREASURER
Telephone: 9098892761
Facility Addr2: Not reported
Mailing Name: Not reported
Mailing Address: 555 SOUTH H ST
Mailing City,St,Zip: SAN BERNARDINO, CA 924100000
Gen County: San Bernardino
TSD EPA ID: Not reported

MAP FINDINGS
 FOCUS MAP 1

Map ID	Site	Database(s)	EPA ID Number
--------	------	-------------	---------------

CHAPARRAL CYCLE (Continued)

1004675428

TSD County: Sacramento
 Waste Category: Waste oil and mixed oil
 Disposal Method: Disposal, Other
 Tons: 0.62
 Facility County: Not reported

Gepaid: CAR000072777
 Contact: LINDA DAMRON TREASURER
 Telephone: 9098892761
 Facility Addr2: Not reported
 Mailing Name: Not reported
 Mailing Address: 555 SOUTH H ST
 Mailing City,St,Zip: SAN BERNARDINO, CA 924100000
 Gen County: San Bernardino
 TSD EPA ID: Not reported
 TSD County: Sacramento
 Waste Category: Unspecified oil-containing waste
 Disposal Method: Disposal, Other
 Tons: 0.45
 Facility County: Not reported

[Click this hyperlink](#) while viewing on your computer to access
 -1 additional CA_HAZNET: record(s) in the EDR Site Report.

**24 STATE OF CALIFORNIA D O T
 580 S H STREET
 SAN BERNARDINO, CA 92407**

**FINDS 1010441412
 110031363977**

FINDS:

Other Pertinent Environmental Activity Identified at Site

RCRAInfo is a national information system that supports the Resource Conservation and Recovery Act (RCRA) program through the tracking of events and activities related to facilities that generate, transport, and treat, store, or dispose of hazardous waste. RCRAInfo allows RCRA program staff to track the notification, permit, compliance, and corrective action activities required under RCRA.

**24 STATE OF CALIFORNIA D O T
 580 S H STREET
 SAN BERNARDINO, CA 92407**

**RCRA-SQG 1010314136
 CAR000182493**

RCRA-SQG:

Date form received by agency: 03/23/2007
 Facility name: STATE OF CALIFORNIA D O T
 Facility address: 580 S H STREET
 SAN BERNARDINO, CA 92407
 EPA ID: CAR000182493
 Mailing address: 464 W 4TH ST
 6TH FL
 SAN BERNARDINO, CA 92401
 Contact: MICHAEL YARBROUGH
 Contact address: 464 W 4TH ST 6TH FL
 SAN BERNARDINO, CA 92401
 Contact country: US

MAP FINDINGS
FOCUS MAP 1

Map ID Site Database(s) EPA ID Number

STATE OF CALIFORNIA D O T (Continued)

1010314136

Contact telephone: 909-383-4581
Contact email: MICHAEL_YARBROUGH@DOT.CA.GOV
EPA Region: 09
Classification: Small Small Quantity Generator
Description: Handler: generates more than 100 and less than 1000 kg of hazardous waste during any calendar month and accumulates less than 6000 kg of hazardous waste at any time; or generates 100 kg or less of hazardous waste during any calendar month, and accumulates more than 1000 kg of hazardous waste at any time

Owner/Operator Summary:

Owner/operator name: STATE OF CALIF D O T
Owner/operator address: 464 W 4TH ST 6TH FL
SAN BERNARDINO, CA 92401
Owner/operator country: US
Owner/operator telephone: Not reported
Legal status: State
Owner/Operator Type: Owner
Owner/Op start date: 10/06/2006
Owner/Op end date: Not reported

Owner/operator name: STATE OF CALIF D O T
Owner/operator address: Not reported
Not reported
Owner/operator country: Not reported
Owner/operator telephone: Not reported
Legal status: State
Owner/Operator Type: Operator
Owner/Op start date: 10/06/2006
Owner/Op end date: Not reported

Handler Activities Summary:

U.S. importer of hazardous waste: No
Mixed waste (haz. and radioactive): No
Recycler of hazardous waste: No
Transporter of hazardous waste: No
Treater, storer or disposer of HW: No
Underground injection activity: No
On-site burner exemption: No
Furnace exemption: No
Used oil fuel burner: No
Used oil processor: No
Used oil refiner: No
Used oil fuel marketer to burner: No
Used oil Specification marketer: No
Used oil transfer facility: No
Used oil transporter: No
Off-site waste receiver: Commercial status unknown

Hazardous Waste Summary:

Waste code: D008
Waste name: LEAD

Violation Status: No violations found

MAP FINDINGS
FOCUS MAP 1

Map ID	Site	Database(s)	EPA ID Number
26	AUTOZONE #4003 566 INLAND CENTER DRIVE SAN BERNARDINO, CA 92408	FINDS	1010694132 110033211619
	<p>FINDS: Other Pertinent Environmental Activity Identified at Site</p> <p>UORS (California - Used Oil Recycling System). California Integrated Waste Management Board (CIWMB) helps communities establish and promote convenient collection opportunities for used oil and used oil filters.</p>		
27	KRAGEN AUTO PARTS #1713 570 S E ST SAN BERNARDINO, CA 92408	FINDS	1007691028 110017956880
	<p>FINDS: Other Pertinent Environmental Activity Identified at Site</p> <p>UORS (California - Used Oil Recycling System). California Integrated Waste Management Board (CIWMB) helps communities establish and promote convenient collection opportunities for used oil and used oil filters.</p>		
27	KRAGEN AUTO PARTS # 1713 570 S E ST SAN BERNARDINO, CA 92408	San Bern. Co. Permit	S105298612 N/A
	<p>San Bern. Co. Permit:</p> <p>Region: SAN BERNARDINO Facility ID: FA0004284 Owner: CSK AUTO, INC. Permit Number: PT0010045 Permit Category: HAZMAT HANDLER - USED OIL COLLECTION CENTERS Facility Status: INACTIVE Expiration Date: 12/31/2006 12:00:00AM</p> <p>Region: SAN BERNARDINO Facility ID: FA0004284 Owner: CSK AUTO, INC. Permit Number: PT0018298 Permit Category: SPECIAL GENERATOR(B) Facility Status: ACTIVE Expiration Date: 12/31/2008 12:00:00AM</p> <p>Region: SAN BERNARDINO Facility ID: FA0004284 Owner: CSK AUTO, INC. Permit Number: PT0018299 Permit Category: SPECIAL HANDLER Facility Status: ACTIVE Expiration Date: 12/31/2008 12:00:00AM</p>		

MAP FINDINGS
FOCUS MAP 1

Map ID	Site	Database(s)	EPA ID Number
27	KRAGEN AUTO PARTS STORE #1713 570 SOUTH E ST SAN BERNARDINO, CA 92408 HAZNET: Gepaid: CAL000207702 Contact: K M BOWLES HAZMAT Telephone: 6022659200 Facility Addr2: Not reported Mailing Name: Not reported Mailing Address: DEPT 9216 PO BOX 6030 Mailing City,St,Zip: PHOENIX, AZ 850056030 Gen County: San Bernardino TSD EPA ID: WIR000029751 TSD County: 99 Waste Category: Unspecified oil-containing waste Disposal Method: H03 Tons: 0.02 Facility County: San Bernardino	HAZNET	S108749846 N/A
28	ROBERT MERRITT 602 S CRESCENT AVE SAN BERNARDINO, CA 92405 HAZNET: Gepaid: CAC002248081 Contact: ROBERT MERRITT Telephone: 7147300317 Facility Addr2: Not reported Mailing Name: Not reported Mailing Address: 11791 RED HILL AVE Mailing City,St,Zip: SANTA ANA, CA 927050000 Gen County: San Bernardino TSD EPA ID: CAD050806850 TSD County: Los Angeles Waste Category: Off-specification, aged, or surplus organics Disposal Method: Transfer Station Tons: .1000 Facility County: San Bernardino Gepaid: CAC002248081 Contact: ROBERT MERRITT Telephone: 7147300317 Facility Addr2: Not reported Mailing Name: Not reported Mailing Address: 11791 RED HILL AVE Mailing City,St,Zip: SANTA ANA, CA 927050000 Gen County: San Bernardino TSD EPA ID: CAD050806850 TSD County: Los Angeles Waste Category: Paint sludge Disposal Method: Transfer Station Tons: 4.2140 Facility County: San Bernardino	HAZNET	S105085490 N/A

MAP FINDINGS
FOCUS MAP 1

Map ID	Site	Database(s)	EPA ID Number
29	MIDAS 610 S E ST SAN BERNARDINO, CA 92408	HAZNET	S108213896 N/A
	HAZNET: Gepaid: CAL000273760 Contact: CORNEL MIOC Telephone: 7147771722 Facility Addr2: Not reported Mailing Name: Not reported Mailing Address: 18700 YORBA LINDA BLVD STE 70 Mailing City,St,Zip: YORBA LINDA, CA 92886 Gen County: San Bernardino TSD EPA ID: CAD028409019 TSD County: Los Angeles Waste Category: Unspecified organic liquid mixture Disposal Method: Transfer Station Tons: 0.45 Facility County: Not reported		
	Gepaid: CAL000273760 Contact: CORNEL MIOC Telephone: 7147771722 Facility Addr2: Not reported Mailing Name: Not reported Mailing Address: 18700 YORBA LINDA BLVD STE 70 Mailing City,St,Zip: YORBA LINDA, CA 92886 Gen County: San Bernardino TSD EPA ID: CAD028409019 TSD County: Los Angeles Waste Category: Unspecified organic liquid mixture Disposal Method: Transfer Station Tons: 0.45 Facility County: Not reported		
	Gepaid: CAL000273760 Contact: CORNEL MIOC Telephone: 9098849471 Facility Addr2: Not reported Mailing Name: Not reported Mailing Address: 610 S E ST Mailing City,St,Zip: SAN BERNARDINO, CA 924081906 Gen County: San Bernardino TSD EPA ID: CAD028409019 TSD County: Los Angeles Waste Category: Unspecified organic liquid mixture Disposal Method: Transfer Station Tons: 0.22 Facility County: San Bernardino		

MAP FINDINGS
 FOCUS MAP 1

Map ID	Site	Database(s)	EPA ID Number
--------	------	-------------	---------------

29	MIDAS MUFFLER SHOP 610 SOUTH E ST SAN BERNARDINO, CA 92408	HAZNET San Bern. Co. Permit	S102042074 N/A
----	---	---	------------------------------------

HAZNET:

Gepaid: CAL000023255
 Contact: --
 Telephone: --
 Facility Addr2: Not reported
 Mailing Name: Not reported
 Mailing Address: 610 S E ST
 Mailing City,St,Zip: SAN BERNARDINO, CA 924081906
 Gen County: San Bernardino
 TSD EPA ID: Not reported
 TSD County: San Bernardino
 Waste Category: Aqueous solution with less than 10% total organic residues
 Disposal Method: Transfer Station
 Tons: 0.13
 Facility County: Not reported

Gepaid: CAL000023255
 Contact: CORLESS RICHARD G
 Telephone: 0000000000
 Facility Addr2: Not reported
 Mailing Name: Not reported
 Mailing Address: 610 S E ST
 Mailing City,St,Zip: SAN BERNARDINO, CA 924081906
 Gen County: San Bernardino
 TSD EPA ID: CAD093459485
 TSD County: Fresno
 Waste Category: Unspecified solvent mixture Waste
 Disposal Method: Transfer Station
 Tons: .1328
 Facility County: San Bernardino

Gepaid: CAL000061080
 Contact: RICHARD E CORLESS
 Telephone: 0000000000
 Facility Addr2: Not reported
 Mailing Name: Not reported
 Mailing Address: 610 S E ST
 Mailing City,St,Zip: SAN BERNARDINO, CA 924081906
 Gen County: San Bernardino
 TSD EPA ID: CAD093459485
 TSD County: Fresno
 Waste Category: Unspecified solvent mixture Waste
 Disposal Method: Transfer Station
 Tons: .0333
 Facility County: San Bernardino

Gepaid: CAL000023255
 Contact: CORLESS RICHARD G
 Telephone: 0000000000
 Facility Addr2: Not reported
 Mailing Name: Not reported
 Mailing Address: 610 S E ST
 Mailing City,St,Zip: SAN BERNARDINO, CA 924081906
 Gen County: San Bernardino
 TSD EPA ID: CAD093459485

MAP FINDINGS
FOCUS MAP 1

Map ID	Site	Database(s)	EPA ID Number
--------	------	-------------	---------------

MIDAS MUFFLER SHOP (Continued)

S102042074

TSD County: Fresno
Waste Category: Unspecified solvent mixture Waste
Disposal Method: Transfer Station
Tons: .0166
Facility County: San Bernardino

Gepaid: CAL000023255
Contact: Not reported
Telephone: 0
Facility Addr2: Not reported
Mailing Name: Not reported
Mailing Address: 903 E IMPERIAL HWY
Mailing City,St,Zip: BREA, CA 928210000
Gen County: San Bernardino
TSD EPA ID: CAT000613927
TSD County: San Bernardino
Waste Category: Aqueous solution with less than 10% total organic residues
Disposal Method: Transfer Station
Tons: 0.03
Facility County: San Bernardino

[Click this hyperlink](#) while viewing on your computer to access additional CA_HAZNET: detail in the EDR Site Report.

San Bern. Co. Permit:

Region: SAN BERNARDINO
Facility ID: FA0004707
Owner: BARBARA & COENEL MIOC
Permit Number: PT0004429
Permit Category: SPECIAL HANDLER
Facility Status: INACTIVE
Expiration Date: 7/31/2007 12:00:00AM

Region: SAN BERNARDINO
Facility ID: FA0004707
Owner: BARBARA & COENEL MIOC
Permit Number: PT0004430
Permit Category: SPECIAL GENERATOR(B)
Facility Status: INACTIVE
Expiration Date: 7/31/2007 12:00:00AM

30

SEARS, ROEBUCK AND CO SERVICE
595 S. "G" STREET, SAN BERNARD
SAN BERNARDINO, CA 92410

HIST UST 1000369074
N/A

HIST UST:

Region: STATE
Facility ID: 00000001664
Facility Type: Other
Other Type: APPLIANCE REPAIR
Total Tanks: 0002
Contact Name: FRED C. SCHROEDER
Telephone: 7148841061
Owner Name: SEARS, ROEBUCK AND CO
Owner Address: SEARS TOWER
Owner City,St,Zip: CHICAGO, IL 60684

MAP FINDINGS
 FOCUS MAP 1

Map ID	Site	Database(s)	EPA ID Number
--------	------	-------------	---------------

SEARS, ROEBUCK AND CO SERVICE (Continued)

1000369074

Tank Num: 001
 Container Num: 1
 Year Installed: 1966
 Tank Capacity: 00008500
 Tank Used for: PRODUCT
 Type of Fuel: UNLEADED
 Tank Construction: Not reported
 Leak Detection: None

Tank Num: 002
 Container Num: 1
 Year Installed: 1966
 Tank Capacity: 00008500
 Tank Used for: PRODUCT
 Type of Fuel: UNLEADED
 Tank Construction: Not reported
 Leak Detection: Stock Inventor

30

**SEARS #8098
 595 S G ST
 SAN BERNARDINO, CA 92410**

San Bern. Co. Permit

**S106911083
 N/A**

San Bern. Co. Permit:

Region: SAN BERNARDINO
 Facility ID: FA0006094
 Owner: SEARS HOLDINGS CORPORATION
 Permit Number: PT0008675
 Permit Category: SPECIAL HANDLER
 Facility Status: ACTIVE
 Expiration Date: 11/30/2007 12:00:00AM

Region: SAN BERNARDINO
 Facility ID: FA0006094
 Owner: SEARS HOLDINGS CORPORATION
 Permit Number: PT0008676
 Permit Category: SPECIAL GENERATOR(B)
 Facility Status: ACTIVE
 Expiration Date: 11/30/2007 12:00:00AM

30

**WELLS FARGO BANK
 600 SOUTH G ST
 SAN BERNARDINO, CA 92301**

HAZNET

**S103666271
 N/A**

HAZNET:

Gepaid: CAC001038856
 Contact: WELLS FARGO BANK
 Telephone: 0000000000
 Facility Addr2: Not reported
 Mailing Name: Not reported
 Mailing Address: 6333 GREENWICH DR STE 180
 Mailing City,St,Zip: SAN DIEGO, CA 921220000
 Gen County: San Bernardino
 TSD EPA ID: CAD009007626
 TSD County: Los Angeles
 Waste Category: Asbestos-containing waste
 Disposal Method: Disposal, Land Fill

MAP FINDINGS
FOCUS MAP 1

Map ID	Site	Database(s)	EPA ID Number
	WELLS FARGO BANK (Continued) Tons: 3.3712 Facility County: San Bernardino		S103666271
30	ACCENT FURNITURE 600 SOUTH G ST SAN BERNARDINO, CA 92410 HAZNET: Gepaid: CAL000188321 Contact: ACCENT FURNITURE Telephone: 9093878717 Facility Addr2: Not reported Mailing Name: Not reported Mailing Address: 600 SOUTH G ST Mailing City,St,Zip: SAN BERNARDINO, CA 924100000 Gen County: San Bernardino TSD EPA ID: CAD000088252 TSD County: Los Angeles Waste Category: Unspecified solvent mixture Waste Disposal Method: Transfer Station Tons: 2.9815 Facility County: San Bernardino Gepaid: CAL000188321 Contact: ACCENT FURNITURE Telephone: 9093878717 Facility Addr2: Not reported Mailing Name: Not reported Mailing Address: 600 SOUTH G ST Mailing City,St,Zip: SAN BERNARDINO, CA 924100000 Gen County: San Bernardino TSD EPA ID: CAD000088252 TSD County: Los Angeles Waste Category: Unspecified organic liquid mixture Disposal Method: Transfer Station Tons: 0.4587 Facility County: San Bernardino Gepaid: CAL000188321 Contact: ACCENT FURNITURE Telephone: 9093878717 Facility Addr2: Not reported Mailing Name: Not reported Mailing Address: 600 SOUTH G ST Mailing City,St,Zip: SAN BERNARDINO, CA 924100000 Gen County: San Bernardino TSD EPA ID: CAT080033681 TSD County: Los Angeles Waste Category: Unspecified organic liquid mixture Disposal Method: Treatment, Tank Tons: 0.6255 Facility County: San Bernardino	HAZNET	S104581472 N/A

MAP FINDINGS
FOCUS MAP 1

Map ID	Site	Database(s)	EPA ID Number
--------	------	-------------	---------------

30	ACCENT FURNITURE INCORPORATED 600 SOUTH G STREET SAN BERNARDINO, CA 92410	FINDS	1005692326
		HAZNET	110006532635
		EMI	
		San Bern. Co. Permit	

FINDS:

Other Pertinent Environmental Activity Identified at Site

The NEI (National Emissions Inventory) database contains information on stationary and mobile sources that emit criteria air pollutants and their precursors, as well as hazardous air pollutants (HAPs).

HAZNET:

Gepaid: CAC002565524
 Contact: PETE SPINUZZI/PLANT MANAGER
 Telephone: 9093878717
 Facility Addr2: Not reported
 Mailing Name: ACCENT FURNITURE ENVIRO COMPLIANCE
 Mailing Address: 2440 ADIE RD
 Mailing City,St,Zip: MARYLAND HEIGHTS, MI 63043
 Gen County: San Bernardino
 TSD EPA ID: CAD008252405
 TSD County: San Bernardino
 Waste Category: Off-specification, aged, or surplus organics
 Disposal Method: Recycler
 Tons: 4.06
 Facility County: San Bernardino

EMI:

Year:	1996
Carbon Monoxide Emissions Tons/Yr:	36
Air Basin:	SC
Facility ID:	103363
Air District Name:	SC
SIC Code:	2511
Air District Name:	SOUTH COAST AQMD
Community Health Air Pollution Info System:	Not reported
Consolidated Emission Reporting Rule:	Not reported
Total Organic Hydrocarbon Gases Tons/Yr:	14
Reactive Organic Gases Tons/Yr:	13
Carbon Monoxide Emissions Tons/Yr:	0
NOX - Oxides of Nitrogen Tons/Yr:	0
SOX - Oxides of Sulphur Tons/Yr:	0
Particulate Matter Tons/Yr:	0
Part. Matter 10 Micrometers & Smllr Tons/Yr:	0
Year:	1997
Carbon Monoxide Emissions Tons/Yr:	36
Air Basin:	SC
Facility ID:	103363
Air District Name:	SC
SIC Code:	2511
Air District Name:	SOUTH COAST AQMD
Community Health Air Pollution Info System:	Not reported
Consolidated Emission Reporting Rule:	Not reported
Total Organic Hydrocarbon Gases Tons/Yr:	8
Reactive Organic Gases Tons/Yr:	8

MAP FINDINGS
 FOCUS MAP 1

Map ID Site Database(s) EPA ID Number

ACCENT FURNITURE INCORPORATED (Continued)

1005692326

Carbon Monoxide Emissions Tons/Yr: 0
 NOX - Oxides of Nitrogen Tons/Yr: 0
 SOX - Oxides of Sulphur Tons/Yr: 0
 Particulate Matter Tons/Yr: 0
 Part. Matter 10 Micrometers & Smlr Tons/Yr: 0

Year: 1998
 Carbon Monoxide Emissions Tons/Yr: 36
 Air Basin: SC
 Facility ID: 103363
 Air District Name: SC
 SIC Code: 2511
 Air District Name: SOUTH COAST AQMD
 Community Health Air Pollution Info System: Not reported
 Consolidated Emission Reporting Rule: Not reported
 Total Organic Hydrocarbon Gases Tons/Yr: 8
 Reactive Organic Gases Tons/Yr: 8
 Carbon Monoxide Emissions Tons/Yr: 0
 NOX - Oxides of Nitrogen Tons/Yr: 0
 SOX - Oxides of Sulphur Tons/Yr: 0
 Particulate Matter Tons/Yr: 0
 Part. Matter 10 Micrometers & Smlr Tons/Yr: 0

Year: 1999
 Carbon Monoxide Emissions Tons/Yr: 36
 Air Basin: SC
 Facility ID: 103363
 Air District Name: SC
 SIC Code: 2511
 Air District Name: SOUTH COAST AQMD
 Community Health Air Pollution Info System: Not reported
 Consolidated Emission Reporting Rule: Not reported
 Total Organic Hydrocarbon Gases Tons/Yr: 8
 Reactive Organic Gases Tons/Yr: 8
 Carbon Monoxide Emissions Tons/Yr: 0
 NOX - Oxides of Nitrogen Tons/Yr: 0
 SOX - Oxides of Sulphur Tons/Yr: 0
 Particulate Matter Tons/Yr: 0
 Part. Matter 10 Micrometers & Smlr Tons/Yr: 0

Year: 2000
 Carbon Monoxide Emissions Tons/Yr: 36
 Air Basin: SC
 Facility ID: 103363
 Air District Name: SC
 SIC Code: 2511
 Air District Name: SOUTH COAST AQMD
 Community Health Air Pollution Info System: Not reported
 Consolidated Emission Reporting Rule: Not reported
 Total Organic Hydrocarbon Gases Tons/Yr: 8
 Reactive Organic Gases Tons/Yr: 8
 Carbon Monoxide Emissions Tons/Yr: 0
 NOX - Oxides of Nitrogen Tons/Yr: 0
 SOX - Oxides of Sulphur Tons/Yr: 0
 Particulate Matter Tons/Yr: 0
 Part. Matter 10 Micrometers & Smlr Tons/Yr: 0

MAP FINDINGS
 FOCUS MAP 1

Map ID Site Database(s) EPA ID Number

ACCENT FURNITURE INCORPORATED (Continued)

1005692326

Year: 2001
 Carbon Monoxide Emissions Tons/Yr: 36
 Air Basin: SC
 Facility ID: 103363
 Air District Name: SC
 SIC Code: 2511
 Air District Name: SOUTH COAST AQMD
 Community Health Air Pollution Info System: Not reported
 Consolidated Emission Reporting Rule: Not reported
 Total Organic Hydrocarbon Gases Tons/Yr: 1
 Reactive Organic Gases Tons/Yr: 1
 Carbon Monoxide Emissions Tons/Yr: 0
 NOX - Oxides of Nitrogen Tons/Yr: 0
 SOX - Oxides of Sulphur Tons/Yr: 0
 Particulate Matter Tons/Yr: 0
 Part. Matter 10 Micrometers & Smlr Tons/Yr: 0

Year: 2002
 Carbon Monoxide Emissions Tons/Yr: 36
 Air Basin: SC
 Facility ID: 103363
 Air District Name: SC
 SIC Code: 2511
 Air District Name: SOUTH COAST AQMD
 Community Health Air Pollution Info System: Not reported
 Consolidated Emission Reporting Rule: Not reported
 Total Organic Hydrocarbon Gases Tons/Yr: 8
 Reactive Organic Gases Tons/Yr: 6
 Carbon Monoxide Emissions Tons/Yr: 0
 NOX - Oxides of Nitrogen Tons/Yr: 0
 SOX - Oxides of Sulphur Tons/Yr: 0
 Particulate Matter Tons/Yr: 0
 Part. Matter 10 Micrometers & Smlr Tons/Yr: 0

Year: 2003
 Carbon Monoxide Emissions Tons/Yr: 36
 Air Basin: SC
 Facility ID: 103363
 Air District Name: SC
 SIC Code: 2511
 Air District Name: SOUTH COAST AQMD
 Community Health Air Pollution Info System: Not reported
 Consolidated Emission Reporting Rule: Not reported
 Total Organic Hydrocarbon Gases Tons/Yr: 8
 Reactive Organic Gases Tons/Yr: 6
 Carbon Monoxide Emissions Tons/Yr: 0
 NOX - Oxides of Nitrogen Tons/Yr: 0
 SOX - Oxides of Sulphur Tons/Yr: 0
 Particulate Matter Tons/Yr: 0
 Part. Matter 10 Micrometers & Smlr Tons/Yr: 0

Year: 2004
 Carbon Monoxide Emissions Tons/Yr: 36
 Air Basin: SC
 Facility ID: 103363
 Air District Name: SC
 SIC Code: 2511

MAP FINDINGS
FOCUS MAP 1

Map ID	Site	Database(s)	EPA ID Number
--------	------	-------------	---------------

ACCENT FURNITURE INCORPORATED (Continued)

1005692326

Air District Name: SOUTH COAST AQMD
 Community Health Air Pollution Info System: Not reported
 Consolidated Emission Reporting Rule: Not reported
 Total Organic Hydrocarbon Gases Tons/Yr: 7.802
 Reactive Organic Gases Tons/Yr: 6.38
 Carbon Monoxide Emissions Tons/Yr: 0
 NOX - Oxides of Nitrogen Tons/Yr: 0
 SOX - Oxides of Sulphur Tons/Yr: 0
 Particulate Matter Tons/Yr: 0
 Part. Matter 10 Micrometers & Smlr Tons/Yr: 0

San Bern. Co. Permit:

Region: SAN BERNARDINO
 Facility ID: FA0000224
 Owner: ACCENT FURNITURE INC
 Permit Number: PT0009347
 Permit Category: HAZMAT HANDLER 0-10 EMPLOYEES (W/GEN PRMT)
 Facility Status: INACTIVE
 Expiration Date: 7/31/2003 12:00:00AM

Region: SAN BERNARDINO
 Facility ID: FA0000224
 Owner: ACCENT FURNITURE INC
 Permit Number: PT0009348
 Permit Category: GENERATOR - 0-10 EMPLOYEES
 Facility Status: INACTIVE
 Expiration Date: 7/31/2003 12:00:00AM

31	MOBILE HELP, INC. 613 S 'I' ST SAN BERNARDINO, CA 92410	San Bern. Co. Permit	S105790509 N/A
----	--	----------------------	-------------------

San Bern. Co. Permit:

Region: SAN BERNARDINO
 Facility ID: FA0004798
 Owner: MOBILE HELP, INC.
 Permit Number: PT0009233
 Permit Category: LIMITED QUANTITY GENERATOR(B)
 Facility Status: INACTIVE
 Expiration Date: 4/30/2008 12:00:00AM

31	BELL ROOF COMPANY 636 I ST SAN BERNARDINO, CA 92410	CA FID UST SWEEPS UST	S101591078 N/A
----	--	--------------------------	-------------------

CA FID UST:

Facility ID: 36001250
 Regulated By: UTKNI
 Regulated ID: Not reported
 Cortese Code: Not reported
 SIC Code: Not reported
 Facility Phone: Not reported
 Mail To: Not reported
 Mailing Address: PO BOX 5218
 Mailing Address 2: Not reported
 Mailing City,St,Zip: SAN BERNARDINO 92410

MAP FINDINGS
FOCUS MAP 1

Map ID Site Database(s) EPA ID Number

BELL ROOF COMPANY (Continued)

S101591078

Contact: Not reported
Contact Phone: Not reported
DUNS Number: Not reported
NPDES Number: Not reported
EPA ID: Not reported
Comments: Not reported
Status: Inactive

SWEEPS UST:

Status: Not reported
Comp Number: 7586
Number: Not reported
Board Of Equalization: 44-020011
Ref Date: Not reported
Act Date: Not reported
Created Date: Not reported
Tank Status: Not reported
Owner Tank Id: Not reported
Swrcb Tank Id: 36-000-007586-000001
Actv Date: Not reported
Capacity: 1
Tank Use: UNKNOWN
Stg: PRODUCT
Content: UNKNOWN
Number Of Tanks: 2

Status: Not reported
Comp Number: 7586
Number: Not reported
Board Of Equalization: 44-020011
Ref Date: Not reported
Act Date: Not reported
Created Date: Not reported
Tank Status: Not reported
Owner Tank Id: Not reported
Swrcb Tank Id: 36-000-007586-000002
Actv Date: Not reported
Capacity: 1
Tank Use: UNKNOWN
Stg: PRODUCT
Content: UNKNOWN
Number Of Tanks: Not reported

31

**BELL ROOF CO
636 SO I ST
SAN BERNARDINO, CA 92410**

**HAZNET S102041645
San Bern. Co. Permit N/A**

HAZNET:

Gepaid: CAL000064696
Contact: SCOTT LYON PRESIDENT
Telephone: 9098856863
Facility Addr2: Not reported
Mailing Name: Not reported
Mailing Address: 636 S I ST
Mailing City,St,Zip: SAN BERNARDINO, CA 924102718
Gen County: San Bernardino
TSD EPA ID: Not reported

MAP FINDINGS
FOCUS MAP 1

Map ID Site Database(s) EPA ID Number

BELL ROOF CO (Continued)

S102041645

TSD County: Orange
Waste Category: Hydrocarbon solvents (benzene, hexane, Stoddard, etc.)
Disposal Method: Transfer Station
Tons: 0.23
Facility County: Not reported

Gepaid: CAL000064696
Contact: SCOTT LYON PRESIDENT
Telephone: 9098856863
Facility Addr2: Not reported
Mailing Name: Not reported
Mailing Address: 636 S I ST
Mailing City,St,Zip: SAN BERNARDINO, CA 924102718
Gen County: San Bernardino
TSD EPA ID: CAT000613976
TSD County: San Bernardino
Waste Category: Hydrocarbon solvents (benzene, hexane, Stoddard, etc.)
Disposal Method: Not reported
Tons: 0.06
Facility County: San Bernardino

Gepaid: CAL000064696
Contact: SCOTT LYON PRESIDENT
Telephone: 9098856863
Facility Addr2: Not reported
Mailing Name: Not reported
Mailing Address: 636 S I ST
Mailing City,St,Zip: SAN BERNARDINO, CA 924102718
Gen County: San Bernardino
TSD EPA ID: CAT000613976
TSD County: San Bernardino
Waste Category: Hydrocarbon solvents (benzene, hexane, Stoddard, etc.)
Disposal Method: Transfer Station
Tons: 0.32
Facility County: San Bernardino

Gepaid: CAL000064696
Contact: SCOTT LYON PRESIDENT
Telephone: 9098856863
Facility Addr2: Not reported
Mailing Name: Not reported
Mailing Address: 636 S I ST
Mailing City,St,Zip: SAN BERNARDINO, CA 924102718
Gen County: San Bernardino
TSD EPA ID: CAT000613976
TSD County: Orange
Waste Category: Hydrocarbon solvents (benzene, hexane, Stoddard, etc.)
Disposal Method: Transfer Station
Tons: 0.31
Facility County: Not reported

[Click this hyperlink](#) while viewing on your computer to access
-1 additional CA_HAZNET: record(s) in the EDR Site Report.

San Bern. Co. Permit:
Region: SAN BERNARDINO
Facility ID: FA0001413

MAP FINDINGS
FOCUS MAP 1

Map ID	Site	Database(s)	EPA ID Number
--------	------	-------------	---------------

BELL ROOF CO (Continued)

S102041645

Owner: BELL ROOF COMPANY
 Permit Number: PT0001737
 Permit Category: GENERATOR - 26-50 EMPLOYEES
 Facility Status: ACTIVE
 Expiration Date: 7/31/2008 12:00:00AM

Region: SAN BERNARDINO
 Facility ID: FA0001413
 Owner: BELL ROOF COMPANY
 Permit Number: PT0001736
 Permit Category: HAZMAT HANDLER 26-50 EMPLOYEES (W/GEN PRMT)
 Facility Status: ACTIVE
 Expiration Date: 7/31/2008 12:00:00AM

32

**SAN BERNARDINO INDUSTRIAL MEDICAL INC
 599 INLAND CENTER DR, #108
 SAN BERNARDINO, CA 92408**

**HAZNET S103986226
 N/A**

HAZNET:

Gepaid: CAL000110233
 Contact: SAN BERNARDINO INDUS. MED INC.
 Telephone: 0000000000
 Facility Addr2: Not reported
 Mailing Name: Not reported
 Mailing Address: 599 INLAND CENTER DR STE 108
 Mailing City,St,Zip: SAN BERNARDINO, CA 924080000
 Gen County: San Bernardino
 TSD EPA ID: CAD982524613
 TSD County: Orange
 Waste Category: Photochemicals/photoprocessing waste
 Disposal Method: Recycler
 Tons: 1.1884
 Facility County: San Bernardino

Gepaid: CAL000110233
 Contact: SAN BERNARDINO INDUS. MED INC.
 Telephone: 0000000000
 Facility Addr2: Not reported
 Mailing Name: Not reported
 Mailing Address: 599 INLAND CENTER DR STE 108
 Mailing City,St,Zip: SAN BERNARDINO, CA 924080000
 Gen County: San Bernardino
 TSD EPA ID: CAT000613976
 TSD County: Orange
 Waste Category: Photochemicals/photoprocessing waste
 Disposal Method: Recycler
 Tons: .1251
 Facility County: San Bernardino

Gepaid: CAL000110233
 Contact: SAN BERNARDINO INDUS. MED INC.
 Telephone: 0000000000
 Facility Addr2: Not reported
 Mailing Name: Not reported
 Mailing Address: 599 INLAND CENTER DR STE 108
 Mailing City,St,Zip: SAN BERNARDINO, CA 924080000
 Gen County: San Bernardino
 TSD EPA ID: CAT000613976

MAP FINDINGS
FOCUS MAP 1

Map ID Site Database(s) EPA ID Number

SAN BERNARDINO INDUSTRIAL MEDICAL INC (Continued)

S103986226

TSD County: Orange
Waste Category: Photochemicals/photoprocessing waste
Disposal Method: Transfer Station
Tons: 1.2301
Facility County: San Bernardino

Gepaid: CAL000110233
Contact: SAN BERNARDINO INDUS. MED INC.
Telephone: 0000000000
Facility Addr2: Not reported
Mailing Name: Not reported
Mailing Address: 599 INLAND CENTER DR STE 108
Mailing City,St,Zip: SAN BERNARDINO, CA 924080000
Gen County: San Bernardino
TSD EPA ID: CAD982524613
TSD County: Orange
Waste Category: Photochemicals/photoprocessing waste
Disposal Method: Recycler
Tons: .2293
Facility County: San Bernardino

Gepaid: CAL000110233
Contact: SAN BERNARDINO INDUS. MED INC.
Telephone: 0000000000
Facility Addr2: Not reported
Mailing Name: Not reported
Mailing Address: 599 INLAND CENTER DR STE 108
Mailing City,St,Zip: SAN BERNARDINO, CA 924080000
Gen County: San Bernardino
TSD EPA ID: CAT000613976
TSD County: Orange
Waste Category: Photochemicals/photoprocessing waste
Disposal Method: Transfer Station
Tons: 1.0008
Facility County: San Bernardino

[Click this hyperlink](#) while viewing on your computer to access additional CA_HAZNET: detail in the EDR Site Report.

33

**BEYOND SIGNS AND GRAPHICS
650 S E ST STE A
SAN BERNARDINO, CA 92408**

**RCRA-SQG 1004676316
FINDS CAR000083683
HAZNET**

RCRA-SQG:

Date form received by agency: 10/02/2000
Facility name: BEYOND SIGNS AND GRAPHICS
Facility address: 650 S E ST STE A
SAN BERNARDINO, CA 92408
EPA ID: CAR000083683
Contact: CHUCK OJEDA
Contact address: 650 S E ST STE A
SAN BERNARDINO, CA 92408
Contact country: US
Contact telephone: (909) 884-1933
Contact email: Not reported
EPA Region: 09
Classification: Small Small Quantity Generator
Description: Handler: generates more than 100 and less than 1000 kg of hazardous

MAP FINDINGS
FOCUS MAP 1

Map ID Site Database(s) EPA ID Number

BEYOND SIGNS AND GRAPHICS (Continued)

1004676316

waste during any calendar month and accumulates less than 6000 kg of hazardous waste at any time; or generates 100 kg or less of hazardous waste during any calendar month, and accumulates more than 1000 kg of hazardous waste at any time

Owner/Operator Summary:

Owner/operator name: BEYOND SIGNS AND GRAPHICS
Owner/operator address: 650 S E ST STE A
SAN BERNARDINO, CA 92408
Owner/operator country: Not reported
Owner/operator telephone: (909) 884-1933
Legal status: Private
Owner/Operator Type: Owner
Owner/Op start date: Not reported
Owner/Op end date: Not reported

Handler Activities Summary:

U.S. importer of hazardous waste: Unknown
Mixed waste (haz. and radioactive): Unknown
Recycler of hazardous waste: No
Transporter of hazardous waste: No
Treater, storer or disposer of HW: No
Underground injection activity: No
On-site burner exemption: Unknown
Furnace exemption: Unknown
Used oil fuel burner: No
Used oil processor: No
User oil refiner: No
Used oil fuel marketer to burner: No
Used oil Specification marketer: No
Used oil transfer facility: No
Used oil transporter: No
Off-site waste receiver: Commercial status unknown

Hazardous Waste Summary:

Waste code: D001
Waste name: IGNITABLE HAZARDOUS WASTES ARE THOSE WASTES WHICH HAVE A FLASHPOINT OF LESS THAN 140 DEGREES FAHRENHEIT AS DETERMINED BY A PENSKEY-MARTENS CLOSED CUP FLASH POINT TESTER. ANOTHER METHOD OF DETERMINING THE FLASH POINT OF A WASTE IS TO REVIEW THE MATERIAL SAFETY DATA SHEET, WHICH CAN BE OBTAINED FROM THE MANUFACTURER OR DISTRIBUTOR OF THE MATERIAL. LACQUER THINNER IS AN EXAMPLE OF A COMMONLY USED SOLVENT WHICH WOULD BE CONSIDERED AS IGNITABLE HAZARDOUS WASTE.

Waste code: D039
Waste name: TETRACHLOROETHYLENE

Waste code: D040
Waste name: TRICHLOROETHYLENE

Violation Status: No violations found

FINDS:

Other Pertinent Environmental Activity Identified at Site

RCRAInfo is a national information system that supports the Resource

MAP FINDINGS
FOCUS MAP 1

Map ID Site Database(s) EPA ID Number

BEYOND SIGNS AND GRAPHICS (Continued)

1004676316

Conservation and Recovery Act (RCRA) program through the tracking of events and activities related to facilities that generate, transport, and treat, store, or dispose of hazardous waste. RCRAInfo allows RCRA program staff to track the notification, permit, compliance, and corrective action activities required under RCRA.

HAZNET:

Gepaid: CAR000083683
 Contact: --
 Telephone: 9098841933
 Facility Addr2: Not reported
 Mailing Name: Not reported
 Mailing Address: 620 W MILL ST #J
 Mailing City,St,Zip: SAN BERNARDINO, CA 924100000
 Gen County: San Bernardino
 TSD EPA ID: Not reported
 TSD County: Orange
 Waste Category: Liquids with halogenated organic compounds > 1000 mg/l
 Disposal Method: Transfer Station
 Tons: 0.09
 Facility County: Not reported

33

**NATIONAL ORANGE SHOW
 689 S E ST
 SAN BERNARDINO, CA 92412**

**HIST UST U001576232
 N/A**

HIST UST:

Region: STATE
 Facility ID: 00000056839
 Facility Type: Other
 Other Type: FAIR
 Total Tanks: 0003
 Contact Name: PAT MORGAN DIRECTOR OF OPER.
 Telephone: 7148850201
 Owner Name: NATIONAL ORANGE SHOW
 Owner Address: 689 SOUTH E STREET
 Owner City,St,Zip: SAN BERNARDINO, CA 92412

Tank Num: 001
 Container Num: 1
 Year Installed: Not reported
 Tank Capacity: 00001000
 Tank Used for: PRODUCT
 Type of Fuel: DIESEL
 Tank Construction: Not reported
 Leak Detection: Visual

Tank Num: 002
 Container Num: 3
 Year Installed: Not reported
 Tank Capacity: 00000000
 Tank Used for: WASTE
 Type of Fuel: Not reported
 Tank Construction: Not reported
 Leak Detection: Visual

MAP FINDINGS
FOCUS MAP 1

Map ID	Site	Database(s)	EPA ID Number
--------	------	-------------	---------------

NATIONAL ORANGE SHOW (Continued)

U001576232

Tank Num: 003
 Container Num: 2
 Year Installed: Not reported
 Tank Capacity: 00000350
 Tank Used for: PRODUCT
 Type of Fuel: REGULAR
 Tank Construction: Not reported
 Leak Detection: Visual

33

**NATIONAL ORANGE SHOW
 689 S E ST
 SAN BERNARDINO, CA 92412**

**CA FID UST
 San Bern. Co. Permit
 SWEEPS UST**

**S101619571
 N/A**

CA FID UST:

Facility ID: 36000443
 Regulated By: UTNKA
 Regulated ID: 00056839
 Cortese Code: Not reported
 SIC Code: Not reported
 Facility Phone: Not reported
 Mail To: Not reported
 Mailing Address: P O BOX
 Mailing Address 2: Not reported
 Mailing City,St,Zip: SAN BERNARDINO 92412
 Contact: Not reported
 Contact Phone: Not reported
 DUNs Number: Not reported
 NPDES Number: Not reported
 EPA ID: Not reported
 Comments: Not reported
 Status: Active

San Bern. Co. Permit:

Region: SAN BERNARDINO
 Facility ID: FA0004944
 Owner: NATIONAL ORANGE SHOW
 Permit Number: PT0005733
 Permit Category: SPECIAL HANDLER
 Facility Status: ACTIVE
 Expiration Date: 11/30/2008 12:00:00AM

Region: SAN BERNARDINO
 Facility ID: FA0004944
 Owner: NATIONAL ORANGE SHOW
 Permit Number: PT0005732
 Permit Category: SPECIAL GENERATOR(B)
 Facility Status: ACTIVE
 Expiration Date: 11/30/2008 12:00:00AM

SWEEPS UST:

Status: A
 Comp Number: 56839
 Number: 9
 Board Of Equalization: Not reported
 Ref Date: 09-11-91
 Act Date: 09-11-91
 Created Date: 02-29-88

MAP FINDINGS
FOCUS MAP 1

Map ID	Site	Database(s)	EPA ID Number
--------	------	-------------	---------------

NATIONAL ORANGE SHOW (Continued)

S101619571

Tank Status: A
 Owner Tank Id: 1
 Swrcb Tank Id: 36-000-056839-000001
 Actv Date: 08-22-88
 Capacity: 1000
 Tank Use: M.V. FUEL
 Stg: P
 Content: DIESEL
 Number Of Tanks: 1

35

**RETAIL DELIVERY SYSTEMS (CORNELL CARTHAGE)
 737 COLLEGE DR
 SAN BERNARDINO, CA 92415**

**LUST S105032445
 Cortese N/A
 SWEEPS UST**

LUST:

Region: STATE
 Status: Case Closed
 Chemical: Regular Gasoline
 Local Case #: 90035
 Case Number: 083600797T
 Qty Leaked: Not reported
 Abate Method: Excavate and Dispose - remove contaminated soil and dispose in approved site
 Case Type: Drinking Water Aquifer affected
 Cross Street: H STREET
 Enf Type: Not reported
 Funding: Not reported
 How Discovered: Tank Closure
 How Stopped: Not reported
 Leak Cause: UNK
 Leak Source: Tank
 Global Id: T0607100084
 Stop Date: 1988-03-02 00:00:00
 Confirm Leak: Not reported
 Workplan: Not reported
 Prelim Assess: Not reported
 Pollution Char: 1988-03-25 00:00:00
 Remed Plan: Not reported
 Remed Action: Not reported
 Monitoring: 1990-03-30 00:00:00
 Report Date: 1995-06-15 00:00:00
 Discover Date: 1988-03-02 00:00:00
 Enforcement Dt: Not reported
 Release Date: 1988-03-03 00:00:00
 Review Date: 1996-03-28 00:00:00
 Enter Date: 1988-03-25 00:00:00
 MTBE Date: Not reported
 GW Qualifier: Not reported
 Soil Qualifier: Not reported
 Max MTBE GW ppb: Not reported
 Max MTBE Soil ppb: Not reported
 County: 36
 Org Name: Not reported
 Reg Board: Santa Ana Region
 Contact Person: Not reported
 Responsible Party: RETAIL DELIVERY SYSTEMS, INC.
 RP Address: P.O. BOX 80248, SAN DIEGO, CA 92110
 Interim: Not reported

MAP FINDINGS
FOCUS MAP 1

Map ID Site Database(s) EPA ID Number

RETAIL DELIVERY SYSTEMS (CORNELL CARTHAGE) (Continued)

S105032445

Oversight Prgm: LUST
 MTBE Class: *
 MTBE Conc: 0
 MTBE Fuel: 1
 MTBE Tested: Site NOT Tested for MTBE.Includes Unknown and Not Analyzed.
 Staff: NOM
 Staff Initials: CB5
 Lead Agency: Local Agency
 Local Agency: 36000L
 Hydr Basin #: UPPER SANTA ANA VALL
 Beneficial: Not reported
 Priority: Not reported
 Cleanup Fund Id: Not reported
 Work Suspended: Not reported
 Operator: Not reported
 Water System Name:Not reported
 Well Name: Not reported
 Distance To Lust: 0
 Waste Discharge Global ID: Not reported
 Waste Disch Assigned Name: Not reported
 Summary: CURRENTLY, UNDERGOING A ONE-YEAR QUARTERLY MONITORING PROGRAM (LOW LEVEL
 TPH/BTXE CONCENTRATIONS). MONITORING PROGRAM EXTENDED A MINIMUM OF 6 MONTHS.

LUST:

Region: 8
 Case Type: Drinking Water Aquifer affected
 Cross Street: H STREET
 Enf Type: Not reported
 Funding: Not reported
 How Discovered: Tank Closure
 How Stopped: Not reported
 Leak Cause: UNK
 Leak Source: Tank
 Global ID: T0607100084
 How Stopped Date: 3/2/1988
 Review Date: Not reported
 Workplan: Not reported
 Prelim Assess: Not reported
 Pollution Char: 3/25/1988
 Remed Plan: Not reported
 Remed Action: Not reported
 Monitoring: 3/30/1990
 Close Date: 6/15/1995
 Discover Date: 3/2/1988
 Enforcement Date: Not reported
 Review Date: 3/28/1996
 Enter Date: 3/25/1988
 MTBE Date: Not reported
 GW Qualifies: Not reported
 Soil Qualifies: Not reported
 Max MTBE GW: Not reported
 Max MTBE Soil: Not reported
 County: San Bernardino
 Operator: Not reported
 Regional Board: 08
 Facility Status: Case Closed
 Substance: 12032

MAP FINDINGS
FOCUS MAP 1

Map ID Site Database(s) EPA ID Number

RETAIL DELIVERY SYSTEMS (CORNELL CARTHAGE) (Continued)

S105032445

Facility Contact: Not reported
 Interim: Not reported
 Oversight Program: LUST
 Latitude: 34.0890462
 Longitude: -117.2997935
 MTBE Concentration: 0
 MTBE Fuel: 1
 MTBE Tested: NT
 Staff: NOM
 Staff Initials: CB5
 Lead Agency: Local Agency
 Local Agency: 36000L
 Hydr Basin #: UPPER SANTA ANA VALL
 Beneficial: Not reported
 Priority: Not reported
 Cleanup Fund Id: Not reported
 Work Suspended: Not reported
 Local Case Num: 90035
 Case Number: 083600797T
 Qty Leaked: Not reported
 Abate Method: Excavate and Dispose - remove contaminated soil and dispose in approved site
 MTBE Class: *
 Summary: CURRENTLY, UNDERGOING A ONE-YEAR QUARTERLY MONITORING PROGRAM (LOW LEVEL TPH/BTXE CONCENTRATIONS). MONITORING PROGRAM EXTENDED A MINIMUM OF 6 MONTHS.

Cortese:
 Region: CORTESE
 Facility Addr2: 737 COLLEGE DR

SWEEPS UST:
 Status: A
 Comp Number: 1395
 Number: 9
 Board Of Equalization: 44-019803
 Ref Date: 03-23-92
 Act Date: 03-23-92
 Created Date: 02-29-88
 Tank Status: A
 Owner Tank Id: 3
 Swrcb Tank Id: 36-000-001395-000001
 Actv Date: 08-25-88
 Capacity: 10000
 Tank Use: M.V. FUEL
 Stg: P
 Content: DIESEL
 Number Of Tanks: 3

 Status: A
 Comp Number: 1395
 Number: 9
 Board Of Equalization: 44-019803
 Ref Date: 03-23-92
 Act Date: 03-23-92
 Created Date: 02-29-88
 Tank Status: A

MAP FINDINGS
FOCUS MAP 1

Map ID Site Database(s) EPA ID Number

RETAIL DELIVERY SYSTEMS (CORNELL CARTHAGE) (Continued)

S105032445

Owner Tank Id: #2
Swrcb Tank Id: 36-000-001395-000002
Actv Date: 08-25-88
Capacity: 1000
Tank Use: M.V. FUEL
Stg: P
Content: LEADED
Number Of Tanks: Not reported

Status: A
Comp Number: 1395
Number: 9
Board Of Equalization: 44-019803
Ref Date: 03-23-92
Act Date: 03-23-92
Created Date: 02-29-88

Tank Status: A
Owner Tank Id: #3
Swrcb Tank Id: 36-000-001395-000003
Actv Date: 08-25-88
Capacity: 1000
Tank Use: M.V. FUEL
Stg: P
Content: LEADED
Number Of Tanks: Not reported

**35 BRENNAN ELECTRIC INC
737 W COLLEGE DR
SAN BERNARDINO, CA 92410**

**HAZNET S108199658
N/A**

HAZNET:
Gepaid: CAL000293381
Contact: KEN ODOM
Telephone: 9098844676
Facility Addr2: Not reported
Mailing Name: Not reported
Mailing Address: 460 S STODDARD AVE STE 3
Mailing City,St,Zip: SAN BERNARDINO, CA 924012039
Gen County: San Bernardino
TSD EPA ID: CAD982444481
TSD County: San Bernardino
Waste Category: Waste oil and mixed oil
Disposal Method: Recycler
Tons: 0.27
Facility County: Not reported

**35 RETAIL DELIVERY SYSTEMS,INC.
737 COLLEGE DR
SAN BERNARDINO, CA 92410**

**CA FID UST S101619552
N/A**

CA FID UST:
Facility ID: 36000273
Regulated By: UTNKA
Regulated ID: 00001395
Cortese Code: Not reported
SIC Code: Not reported

MAP FINDINGS
FOCUS MAP 1

Map ID Site Database(s) EPA ID Number

RETAIL DELIVERY SYSTEMS,INC. (Continued)

S101619552

Facility Phone: Not reported
 Mail To: Not reported
 Mailing Address: P O BOX
 Mailing Address 2: Not reported
 Mailing City,St,Zip: SAN BERNARDINO 92410
 Contact: Not reported
 Contact Phone: Not reported
 DUNs Number: Not reported
 NPDES Number: Not reported
 EPA ID: Not reported
 Comments: Not reported
 Status: Active

35

**RETAIL DELIVERY SYSTEMS,INC.
737 COLLEGE DR
SAN BERNARDINO, CA 92410**

**HIST UST U001576189
N/A**

HIST UST:
 Region: STATE
 Facility ID: 00000001395
 Facility Type: Other
 Other Type: TRUCKING CO.
 Total Tanks: 0003
 Contact Name: MR. STEVE DOUROS-SUPERVISOR
 Telephone: 7148893233
 Owner Name: RETAIL DELIVERY SYSTEMS,INC.
 Owner Address: 1133 W. MORENA BLVD.
 Owner City,St,Zip: SAN DIEGO, CA 92110

Tank Num: 001
 Container Num: 3
 Year Installed: 1983
 Tank Capacity: 00010000
 Tank Used for: PRODUCT
 Type of Fuel: DIESEL
 Tank Construction: Not reported
 Leak Detection: Stock Inventor

Tank Num: 002
 Container Num: #2
 Year Installed: Not reported
 Tank Capacity: 00001000
 Tank Used for: PRODUCT
 Type of Fuel: REGULAR
 Tank Construction: Not reported
 Leak Detection: Stock Inventor

Tank Num: 003
 Container Num: #1
 Year Installed: Not reported
 Tank Capacity: 00001000
 Tank Used for: PRODUCT
 Type of Fuel: REGULAR
 Tank Construction: Not reported
 Leak Detection: Stock Inventor

MAP FINDINGS
FOCUS MAP 1

Map ID	Site	Database(s)	EPA ID Number
36	SEARS AUTO CENTER 100 INLAND CTR SAN BERNARDINO, CA 92408	HIST UST	U001576070 N/A
	HIST UST: Region: STATE Facility ID: 00000021891 Facility Type: Gas Station Other Type: Not reported Total Tanks: 0005 Contact Name: Not reported Telephone: 7148841011 Owner Name: SEARS ROEBUCK AND CO. Owner Address: 100 INLAND CENTER DR. Owner City,St,Zip: SAN BERNARDINO, CA 92408		
	Tank Num: 001 Container Num: #5 Year Installed: 1966 Tank Capacity: 00000500 Tank Used for: WASTE Type of Fuel: WASTE OIL Tank Construction: Not reported Leak Detection: None		
	Tank Num: 002 Container Num: #4 Year Installed: 1966 Tank Capacity: 00001000 Tank Used for: WASTE Type of Fuel: WASTE OIL Tank Construction: Not reported Leak Detection: None		
	Tank Num: 003 Container Num: #2 Year Installed: 1966 Tank Capacity: 00010000 Tank Used for: PRODUCT Type of Fuel: REGULAR Tank Construction: Not reported Leak Detection: None		
	Tank Num: 004 Container Num: #3 Year Installed: 1966 Tank Capacity: 00010000 Tank Used for: PRODUCT Type of Fuel: PREMIUM Tank Construction: Not reported Leak Detection: None		
	Tank Num: 005 Container Num: #1 Year Installed: 1966 Tank Capacity: 00010000 Tank Used for: PRODUCT Type of Fuel: UNLEADED Tank Construction: Not reported		

MAP FINDINGS
FOCUS MAP 1

Map ID	Site	Database(s)	EPA ID Number
--------	------	-------------	---------------

SEARS AUTO CENTER (Continued)

U001576070

Leak Detection: None

36

**SEARS - SAN BERNARDINO #1398
100 INLAND CENTER
SAN BERNARDINO, CA 92408**

**RCRA-SQG 1000368943
FINDS CAD981402647**

RCRA-SQG:

Date form received by agency: 09/01/1996
 Facility name: SEARS - SAN BERNARDINO #1398
 Facility address: 100 INLAND CENTER
 SAN BERNARDINO, CA 92408
 EPA ID: CAD981402647
 Mailing address: INLAND CENTER
 SAN BERNARDINO, CA 92408
 Contact: Not reported
 Contact address: Not reported
 Not reported
 Contact country: Not reported
 Contact telephone: Not reported
 Contact email: Not reported
 EPA Region: 09
 Classification: Small Small Quantity Generator
 Description: Handler: generates more than 100 and less than 1000 kg of hazardous waste during any calendar month and accumulates less than 6000 kg of hazardous waste at any time; or generates 100 kg or less of hazardous waste during any calendar month, and accumulates more than 1000 kg of hazardous waste at any time

Owner/Operator Summary:

Owner/operator name: SEARS
 Owner/operator address: NOT REQUIRED
 NOT REQUIRED, ME 99999
 Owner/operator country: Not reported
 Owner/operator telephone: (415) 555-1212
 Legal status: Private
 Owner/Operator Type: Owner
 Owner/Op start date: Not reported
 Owner/Op end date: Not reported

Owner/operator name: NOT REQUIRED
 Owner/operator address: NOT REQUIRED
 NOT REQUIRED, ME 99999

Owner/operator country: Not reported
 Owner/operator telephone: (415) 555-1212
 Legal status: Private
 Owner/Operator Type: Operator
 Owner/Op start date: Not reported
 Owner/Op end date: Not reported

Handler Activities Summary:

U.S. importer of hazardous waste: Unknown
 Mixed waste (haz. and radioactive): Unknown
 Recycler of hazardous waste: No
 Transporter of hazardous waste: No
 Treater, storer or disposer of HW: No
 Underground injection activity: No
 On-site burner exemption: Unknown

MAP FINDINGS
FOCUS MAP 1

Map ID	Site	Database(s)	EPA ID Number
--------	------	-------------	---------------

SEARS - SAN BERNARDINO #1398 (Continued)

1000368943

Furnace exemption:	Unknown
Used oil fuel burner:	No
Used oil processor:	No
User oil refiner:	No
Used oil fuel marketer to burner:	No
Used oil Specification marketer:	No
Used oil transfer facility:	No
Used oil transporter:	No
Off-site waste receiver:	Commercial status unknown

Violation Status: No violations found

FINDS:

Other Pertinent Environmental Activity Identified at Site

RCRAInfo is a national information system that supports the Resource Conservation and Recovery Act (RCRA) program through the tracking of events and activities related to facilities that generate, transport, and treat, store, or dispose of hazardous waste. RCRAInfo allows RCRA program staff to track the notification, permit, compliance, and corrective action activities required under RCRA.

36

**SEARS #1398/6859
100 INLAND CENTER
SAN BERNARDINO, CA 92408**

**HAZNET S103619638
N/A**

HAZNET:

Gepaid:	CAD981402647
Contact:	SEARS, ROEBUCK AND COMPANY
Telephone:	8472868616
Facility Addr2:	Not reported
Mailing Name:	Not reported
Mailing Address:	3333 BEVERLY ROAD A2-242A
Mailing City, St, Zip:	HOFFMAN ESTATES, IL 601793322
Gen County:	San Bernardino
TSD EPA ID:	CAD009007626
TSD County:	Los Angeles
Waste Category:	Asbestos-containing waste
Disposal Method:	Disposal, Land Fill
Tons:	33.7120
Facility County:	San Bernardino

Gepaid:	CAD981402647
Contact:	SEARS, ROEBUCK AND COMPANY
Telephone:	8472868616
Facility Addr2:	Not reported
Mailing Name:	Not reported
Mailing Address:	3333 BEVERLY ROAD A2-242A
Mailing City, St, Zip:	HOFFMAN ESTATES, IL 601793322
Gen County:	San Bernardino
TSD EPA ID:	CAT000613927
TSD County:	San Bernardino
Waste Category:	Aqueous solution with less than 10% total organic residues
Disposal Method:	Transfer Station
Tons:	.7335
Facility County:	San Bernardino

MAP FINDINGS
FOCUS MAP 1

Map ID Site Database(s) EPA ID Number

SEARS #1398/6859 (Continued)

S103619638

Gepaid: CAD981402647
Contact: NADINE LAJEUNE/MNG ENV SVCS
Telephone: 8472867199
Facility Addr2: Not reported
Mailing Name: Not reported
Mailing Address: 3333 BEVERLY ROAD A2-238A
Mailing City,St,Zip: HOFFMAN ESTATES, IL 601793322
Gen County: San Bernardino
TSD EPA ID: CAT080013352
TSD County: Los Angeles
Waste Category: Waste oil and mixed oil
Disposal Method: Recycler
Tons: 2.5
Facility County: Not reported

Gepaid: CAD981402647
Contact: KATHLEEN FLAHERTY/ENV SPECIAL
Telephone: 8472867199
Facility Addr2: Not reported
Mailing Name: Not reported
Mailing Address: 3333 BEVERLY ROAD A2-238A
Mailing City,St,Zip: HOFFMAN ESTATES, IL 601793322
Gen County: San Bernardino
TSD EPA ID: Not reported
TSD County: San Bernardino
Waste Category: Aqueous solution with less than 10% total organic residues
Disposal Method: Transfer Station
Tons: 1.07
Facility County: Not reported

Gepaid: CAD981402647
Contact: KATHLEEN FLAHERTY/ENV SPECIAL
Telephone: 8472867199
Facility Addr2: Not reported
Mailing Name: Not reported
Mailing Address: 3333 BEVERLY ROAD A2-238A
Mailing City,St,Zip: HOFFMAN ESTATES, IL 601793322
Gen County: San Bernardino
TSD EPA ID: Not reported
TSD County: 99
Waste Category: Waste oil and mixed oil
Disposal Method: Not reported
Tons: 0.12
Facility County: Not reported

[Click this hyperlink](#) while viewing on your computer to access
23 additional CA_HAZNET: record(s) in the EDR Site Report.

MAP FINDINGS
FOCUS MAP 1

Map ID	Site	Database(s)	EPA ID Number
37	CALIFORNIA ELECTRIC SUPPLY 687 S H ST SAN BERNARDINO, CA 92410	CA FID UST San Bern. Co. Permit SWEEPS UST	S101591266 N/A
	CA FID UST: Facility ID: 36003315 Regulated By: UTNKA Regulated ID: Not reported Cortese Code: Not reported SIC Code: Not reported Facility Phone: Not reported Mail To: Not reported Mailing Address: 687 S H ST Mailing Address 2: Not reported Mailing City,St,Zip: SAN BERNARDINO 92410 Contact: Not reported Contact Phone: Not reported DUNs Number: Not reported NPDES Number: Not reported EPA ID: Not reported Comments: Not reported Status: Active		
	San Bern. Co. Permit: Region: SAN BERNARDINO Facility ID: FA0009365 Owner: NEXTEL COMMUNICATIONS, INC Permit Number: PT0016030 Permit Category: HAZMAT HANDLER - UNSTAFFED REMOTE FACILITY Facility Status: INACTIVE Expiration Date: 12/31/2005 12:00:00AM		
	SWEEPS UST: Status: Not reported Comp Number: 9128 Number: Not reported Board Of Equalization: Not reported Ref Date: Not reported Act Date: Not reported Created Date: Not reported Tank Status: Not reported Owner Tank Id: Not reported Swrcb Tank Id: 36-000-009128-000001 Actv Date: Not reported Capacity: 1000 Tank Use: M.V. FUEL Stg: PRODUCT Content: REG UNLEADED Number Of Tanks: 1		

MAP FINDINGS
FOCUS MAP 1

Map ID	Site	Database(s)	EPA ID Number
39	BROADWAY DEPT STORES #18 675 INLAND CTR DR SAN BERNARDINO, CA 92408	HAZNET	S103668818 N/A
	HAZNET:		
	Gepaid: CAX000107292		
	Contact: Not reported		
	Telephone: 0000000000		
	Facility Addr2: Not reported		
	Mailing Name: Not reported		
	Mailing Address: Not reported		
	Mailing City,St,Zip: LOS ANGELES, CA 900310000		
	Gen County: San Bernardino		
	TSD EPA ID: CAD009007626		
	TSD County: Los Angeles		
	Waste Category: Asbestos-containing waste		
	Disposal Method: Disposal, Land Fill		
	Tons: 2.5284		
	Facility County: San Bernardino		
	Gepaid: CAX000107292		
	Contact: Not reported		
	Telephone: 0000000000		
	Facility Addr2: Not reported		
	Mailing Name: Not reported		
	Mailing Address: Not reported		
	Mailing City,St,Zip: LOS ANGELES, CA 900310000		
	Gen County: San Bernardino		
	TSD EPA ID: CAT080033681		
	TSD County: Los Angeles		
	Waste Category: Latex waste		
	Disposal Method: Disposal, Other		
	Tons: .2085		
	Facility County: San Bernardino		
	Gepaid: CAX000107292		
	Contact: Not reported		
	Telephone: 0000000000		
	Facility Addr2: Not reported		
	Mailing Name: Not reported		
	Mailing Address: Not reported		
	Mailing City,St,Zip: LOS ANGELES, CA 900310000		
	Gen County: San Bernardino		
	TSD EPA ID: CAD050806850		
	TSD County: Los Angeles		
	Waste Category: Off-specification, aged, or surplus organics		
	Disposal Method: Transfer Station		
	Tons: 0.075		
	Facility County: San Bernardino		
	Gepaid: CAX000107292		
	Contact: Not reported		
	Telephone: 0000000000		
	Facility Addr2: Not reported		
	Mailing Name: Not reported		
	Mailing Address: Not reported		
	Mailing City,St,Zip: LOS ANGELES, CA 900310000		
	Gen County: San Bernardino		
	TSD EPA ID: AZD983473539		

MAP FINDINGS
FOCUS MAP 1

Map ID	Site	Database(s)	EPA ID Number
--------	------	-------------	---------------

BROADWAY DEPT STORES #18 (Continued)

S103668818

TSD County: 99
Waste Category: Polychlorinated biphenyls and material containing PCB's
Disposal Method: Recycler
Tons: 1.5000
Facility County: San Bernardino

[Click this hyperlink](#) while viewing on your computer to access
-1 additional CA_HAZNET: record(s) in the EDR Site Report.

39

**MACY'S WEST INC
675 INLAND CENTER DR
SAN BERNARDINO, CA 92408**

**HAZNET S103975913
N/A**

HAZNET:

Gepaid: CAL000195585
Contact: TOM MALSBARY\ PROJ MGR
Telephone: 4159546940
Facility Addr2: Not reported
Mailing Name: Not reported
Mailing Address: PO BOX 7888 INTERNAL BOX 54
Mailing City,St,Zip: SAN FRANCISCO, CA 941200000
Gen County: San Bernardino
TSD EPA ID: CAD008252405
TSD County: Los Angeles
Waste Category: Off-specification, aged, or surplus organics
Disposal Method: Recycler
Tons: 0.22
Facility County: Not reported

Gepaid: CAL000195585
Contact: TOM MALSBARY\ PROJ MGR
Telephone: 4159546940
Facility Addr2: Not reported
Mailing Name: Not reported
Mailing Address: PO BOX 7888 INTERNAL BOX 54
Mailing City,St,Zip: SAN FRANCISCO, CA 941200000
Gen County: San Bernardino
TSD EPA ID: Not reported
TSD County: Los Angeles
Waste Category: Off-specification, aged, or surplus organics
Disposal Method: Recycler
Tons: 0.22
Facility County: Not reported

Gepaid: CAL000195585
Contact: DONNA DE GUZMAN MW CALL CENTER
Telephone: 3232272120
Facility Addr2: Not reported
Mailing Name: Not reported
Mailing Address: PO BOX 7888 INTERNAL BOX 54
Mailing City,St,Zip: SAN FRANCISCO, CA 941200000
Gen County: San Bernardino
TSD EPA ID: TXD077603371
TSD County: 99
Waste Category: Oxygenated solvents (acetone, butanol, ethyl acetate, etc.)
Disposal Method: H06
Tons: 0.12
Facility County: San Bernardino

MAP FINDINGS
FOCUS MAP 1

Map ID	Site	Database(s)	EPA ID Number
--------	------	-------------	---------------

MACY'S WEST INC (Continued)

S103975913

Gepaid: CAL000195585
 Contact: FEDERATED DEPT STORES
 Telephone: 5235797078
 Facility Addr2: Not reported
 Mailing Name: Not reported
 Mailing Address: PO BOX 7888
 Mailing City,St,Zip: SAN FRANCISCO, CA 941200000
 Gen County: San Bernardino
 TSD EPA ID: CAT080033681
 TSD County: Los Angeles
 Waste Category: Latex waste
 Disposal Method: Disposal, Land Fill
 Tons: 0.2293
 Facility County: San Bernardino

Gepaid: CAL000195585
 Contact: TOM MALSBARY\ PROJ MGR
 Telephone: 4159546940
 Facility Addr2: Not reported
 Mailing Name: Not reported
 Mailing Address: PO BOX 7888 INTERNAL BOX 54
 Mailing City,St,Zip: SAN FRANCISCO, CA 941200000
 Gen County: San Bernardino
 TSD EPA ID: Not reported
 TSD County: Los Angeles
 Waste Category: Off-specification, aged, or surplus organics
 Disposal Method: Recycler
 Tons: 0.22
 Facility County: Not reported

[Click this hyperlink](#) while viewing on your computer to access
4 additional CA_HAZNET: record(s) in the EDR Site Report.

39

**UNION PACIFIC RAILROAD
700 INLAND CENTER DR
SAN BERNARDINO, CA 92408**

**HAZNET S108757029
N/A**

HAZNET:
 Gepaid: CAC002604336
 Contact: ROBERT BAVIER
 Telephone: 9098796339
 Facility Addr2: Not reported
 Mailing Name: Not reported
 Mailing Address: 2015 S WILLOW AVE
 Mailing City,St,Zip: BLOOMINGTON, CA 923162443
 Gen County: San Bernardino
 TSD EPA ID: CAD097030993
 TSD County: Los Angeles
 Waste Category: Other organic solids
 Disposal Method: Transfer Station
 Tons: 1.05
 Facility County: San Bernardino

MAP FINDINGS
FOCUS MAP 1

Map ID	Site	Database(s)	EPA ID Number
41	GRAND CENTRAL PRODUCE 685 S I ST SAN BERNARDINO, CA 92410	CA FID UST SWEEPS UST	1000308932 N/A
	CA FID UST: Facility ID: 36001083 Regulated By: UTNKI Regulated ID: Not reported Cortese Code: Not reported SIC Code: Not reported Facility Phone: 7148848823 Mail To: Not reported Mailing Address: 685 S I ST Mailing Address 2: Not reported Mailing City,St,Zip: SAN BERNARDINO 92410 Contact: Not reported Contact Phone: Not reported DUNs Number: Not reported NPDES Number: Not reported EPA ID: Not reported Comments: Not reported Status: Inactive		
	SWEEPS UST: Status: Not reported Comp Number: 14770 Number: Not reported Board Of Equalization: Not reported Ref Date: Not reported Act Date: Not reported Created Date: Not reported Tank Status: Not reported Owner Tank Id: Not reported Swrcb Tank Id: 36-000-014770-000001 Actv Date: Not reported Capacity: 1 Tank Use: UNKNOWN Stg: PRODUCT Content: UNKNOWN Number Of Tanks: 2		
	Status: Not reported Comp Number: 14770 Number: Not reported Board Of Equalization: Not reported Ref Date: Not reported Act Date: Not reported Created Date: Not reported Tank Status: Not reported Owner Tank Id: Not reported Swrcb Tank Id: 36-000-014770-000002 Actv Date: Not reported Capacity: 1 Tank Use: UNKNOWN Stg: PRODUCT Content: UNKNOWN Number Of Tanks: Not reported		

MAP FINDINGS
FOCUS MAP 1

Map ID	Site	Database(s)	EPA ID Number
--------	------	-------------	---------------

43	GOODYEAR TIRE CENTER 774 E ST SAN BERNARDINO, CA 92402	LUST Cortese	S102430887 N/A
----	---	-------------------------	---------------------------

LUST:

Region: STATE
 Status: Case Closed
 Chemical: Waste Oil
 Local Case #: 87051
 Case Number: 083600179T
 Qty Leaked: Not reported
 Abate Method: Not reported
 Case Type: Soil only
 Cross Street: CENTRAL
 Enf Type: Not reported
 Funding: CLOS
 How Discovered: Tank Closure
 How Stopped: Not reported
 Leak Cause: Overfill
 Leak Source: Other Source
 Global Id: T0607100023
 Stop Date: 1987-02-24 00:00:00
 Confirm Leak: Not reported
 Workplan: Not reported
 Prelim Assess: Not reported
 Pollution Char: 1987-07-15 00:00:00
 Remed Plan: Not reported
 Remed Action: Not reported
 Monitoring: Not reported
 Report Date: 1987-07-16 00:00:00
 Discover Date: 1987-02-24 00:00:00
 Enforcement Dt: Not reported
 Release Date: 1987-03-31 00:00:00
 Review Date: Not reported
 Enter Date: 1987-04-06 00:00:00
 MTBE Date: Not reported
 GW Qualifier: Not reported
 Soil Qualifier: Not reported
 Max MTBE GW ppb: Not reported
 Max MTBE Soil ppb: Not reported
 County: 36
 Org Name: Not reported
 Reg Board: Santa Ana Region
 Contact Person: Not reported
 Responsible Party: KAREN BURLINGAME
 RP Address: 1144 EAST MARKET STREET
 Interim: Not reported
 Oversight Prgm: LUST
 MTBE Class: *
 MTBE Conc: 0
 MTBE Fuel: 0
 MTBE Tested: Not Required to be Tested.
 Staff: VJB
 Staff Initials: RR1
 Lead Agency: Local Agency
 Local Agency: 36000L
 Hydr Basin #: UPPER SANTA ANA VALL
 Beneficial: Not reported
 Priority: Not reported

MAP FINDINGS
FOCUS MAP 1

Map ID	Site	Database(s)	EPA ID Number
--------	------	-------------	---------------

GOODYEAR TIRE CENTER (Continued)

S102430887

Cleanup Fund Id: Not reported
 Work Suspended: Not reported
 Operator: Not reported
 Water System Name: Not reported
 Well Name: Not reported
 Distance To LUST: 0
 Waste Discharge Global ID: Not reported
 Waste Disch Assigned Name: Not reported
 Summary: Not reported

LUST:

Region: 8
 Case Type: Soil only
 Cross Street: CENTRAL
 Enf Type: CLOS
 Funding: Not reported
 How Discovered: Tank Closure
 How Stopped: Not reported
 Leak Cause: Overfill
 Leak Source: Other Source
 Global ID: T0607100023
 How Stopped Date: 2/24/1987
 Review Date: Not reported
 Workplan: Not reported
 Prelim Assess: Not reported
 Pollution Char: 7/15/1987
 Remed Plan: Not reported
 Remed Action: Not reported
 Monitoring: Not reported
 Close Date: 7/16/1987
 Discover Date: 2/24/1987
 Enforcement Date: Not reported
 Review Date: Not reported
 Enter Date: 4/6/1987
 MTBE Date: Not reported
 GW Qualifies: Not reported
 Soil Qualifies: Not reported
 Max MTBE GW: Not reported
 Max MTBE Soil: Not reported
 County: San Bernardino
 Operator: Not reported
 Regional Board: 08
 Facility Status: Case Closed
 Substance: 12035
 Facility Contact: Not reported
 Interim: Not reported
 Oversight Program: LUST
 Latitude: 34.0874873
 Longitude: -117.2940333
 MTBE Concentration: 0
 MTBE Fuel: 0
 MTBE Tested: NRQ
 Staff: VJJ
 Staff Initials: RR1
 Lead Agency: Local Agency
 Local Agency: 36000L
 Hydr Basin #: UPPER SANTA ANA VALL

MAP FINDINGS
FOCUS MAP 1

Map ID Site Database(s) EPA ID Number

GOODYEAR TIRE CENTER (Continued)

S102430887

Beneficial: Not reported
 Priority: Not reported
 Cleanup Fund Id: Not reported
 Work Suspended: Not reported
 Local Case Num: 87051
 Case Number: 083600179T
 Qty Leaked: Not reported
 Abate Method: Not reported
 MTBE Class: *
 Summary: Not reported

Cortese:
 Region: CORTESE
 Facility Addr2: 774 E ST

**43 GOODYEAR TIRE/RUBBER CO
 774 S E ST
 SAN BERNARDINO, CA 92408**

**CA FID UST S101591280
 SWEEPS UST N/A**

CA FID UST:
 Facility ID: 36003497
 Regulated By: UTNKA
 Regulated ID: 00008247
 Cortese Code: Not reported
 SIC Code: Not reported
 Facility Phone: Not reported
 Mail To: Not reported
 Mailing Address: 774 S E ST
 Mailing Address 2: Not reported
 Mailing City,St,Zip: SAN BERNARDINO 92408
 Contact: Not reported
 Contact Phone: Not reported
 DUNs Number: Not reported
 NPDES Number: Not reported
 EPA ID: Not reported
 Comments: Not reported
 Status: Active

SWEEPS UST:
 Status: A
 Comp Number: 8247
 Number: 9
 Board Of Equalization: Not reported
 Ref Date: 03-24-92
 Act Date: 03-24-92
 Created Date: 02-29-88
 Tank Status: A
 Owner Tank Id: #1
 Swrcb Tank Id: 36-000-008247-000001
 Actv Date: 08-26-88
 Capacity: 1
 Tank Use: OIL
 Stg: W
 Content: WASTE OIL
 Number Of Tanks: 1

MAP FINDINGS
FOCUS MAP 1

Map ID	Site	Database(s)	EPA ID Number
43	GOODYEAR 774 S E ST SAN BERNARDINO, CA 92408	RCRA-SQG FINDS HIST UST	1000194878 CAD982318420
	RCRA-SQG: Date form received by agency: 02/26/1988 Facility name: GOODYEAR Facility address: 774 S E ST SAN BERNARDINO, CA 92408 EPA ID: CAD982318420 Mailing address: S E ST SAN BERNARDINO, CA 92408 Contact: ENVIRONMENTAL MANAGER Contact address: 774 S E ST SAN BERNARDINO, CA 92408 Contact country: US Contact telephone: (714) 885-0771 Contact email: Not reported EPA Region: 09 Classification: Small Small Quantity Generator Description: Handler: generates more than 100 and less than 1000 kg of hazardous waste during any calendar month and accumulates less than 6000 kg of hazardous waste at any time; or generates 100 kg or less of hazardous waste during any calendar month, and accumulates more than 1000 kg of hazardous waste at any time		
	Owner/Operator Summary: Owner/operator name: GOODYEAR Owner/operator address: NOT REQUIRED NOT REQUIRED, ME 99999 Owner/operator country: Not reported Owner/operator telephone: (415) 555-1212 Legal status: Private Owner/Operator Type: Owner Owner/Op start date: Not reported Owner/Op end date: Not reported Owner/operator name: NOT REQUIRED Owner/operator address: NOT REQUIRED NOT REQUIRED, ME 99999 Owner/operator country: Not reported Owner/operator telephone: (415) 555-1212 Legal status: Private Owner/Operator Type: Operator Owner/Op start date: Not reported Owner/Op end date: Not reported		
	Handler Activities Summary: U.S. importer of hazardous waste: Unknown Mixed waste (haz. and radioactive): Unknown Recycler of hazardous waste: No Transporter of hazardous waste: No Treater, storer or disposer of HW: No Underground injection activity: No On-site burner exemption: Unknown Furnace exemption: Unknown Used oil fuel burner: No Used oil processor: No		

MAP FINDINGS
FOCUS MAP 1

Map ID	Site	Database(s)	EPA ID Number
--------	------	-------------	---------------

GOODYEAR (Continued)

1000194878

User oil refiner: No
 Used oil fuel marketer to burner: No
 Used oil Specification marketer: No
 Used oil transfer facility: No
 Used oil transporter: No
 Off-site waste receiver: Commercial status unknown

Violation Status: No violations found

FINDS:

Other Pertinent Environmental Activity Identified at Site

RCRAInfo is a national information system that supports the Resource Conservation and Recovery Act (RCRA) program through the tracking of events and activities related to facilities that generate, transport, and treat, store, or dispose of hazardous waste. RCRAInfo allows RCRA program staff to track the notification, permit, compliance, and corrective action activities required under RCRA.

HIST UST:

Region: STATE
 Facility ID: 00000008247
 Facility Type: Other
 Other Type: AUTO SERVICE
 Total Tanks: 0001
 Contact Name: Not reported
 Telephone: 7148850771
 Owner Name: GOODYEAR TIRE & RUBBER CO.
 Owner Address: 1144 EAST MARKET STREET
 Owner City,St,Zip: AKRON, OH 44316

Tank Num: 001
 Container Num: #1
 Year Installed: Not reported
 Tank Capacity: 00000000
 Tank Used for: WASTE
 Type of Fuel: WASTE OIL
 Tank Construction: Not reported
 Leak Detection: None

43

**GOODYEAR SVC STR
 774 SOUTH E ST
 SAN BERNARDINO, CA 92408**

**HAZNET S103966424
 N/A**

HAZNET:

Gepaid: CAL000000494
 Contact: GOODYEAR TIRE & RUBBE
 Telephone: 0000000000
 Facility Addr2: Not reported
 Mailing Name: Not reported
 Mailing Address: 774 SOUTH E ST
 Mailing City,St,Zip: SAN BERNARDINO, CA 924080000
 Gen County: San Bernardino
 TSD EPA ID: CAD099452708
 TSD County: Los Angeles
 Waste Category: Waste oil and mixed oil
 Disposal Method: Recycler

MAP FINDINGS
FOCUS MAP 1

Map ID	Site	Database(s)	EPA ID Number
	<p>GOODYEAR SVC STR (Continued)</p> <p>Tons: .4587 Facility County: San Bernardino</p>		S103966424
44	<p>STATE OF CALIFORNIA D O T 740 S H STREET SAN BERNARDINO, CA 92407</p> <p>FINDS: Other Pertinent Environmental Activity Identified at Site</p> <p>RCRAInfo is a national information system that supports the Resource Conservation and Recovery Act (RCRA) program through the tracking of events and activities related to facilities that generate, transport, and treat, store, or dispose of hazardous waste. RCRAInfo allows RCRA program staff to track the notification, permit, compliance, and corrective action activities required under RCRA.</p>	FINDS	1010441414 110031363995
44	<p>STATE OF CALIFORNIA D O T 740 S H STREET SAN BERNARDINO, CA 92407</p> <p>RCRA-SQG: Date form received by agency: 03/23/2007 Facility name: STATE OF CALIFORNIA D O T Facility address: 740 S H STREET SAN BERNARDINO, CA 92407 EPA ID: CAR000182501 Mailing address: 464 W 4TH ST 6TH FL SAN BERNARDINO, CA 92401 Contact: MICHAEL YARBROUGH Contact address: 464 W 4TH ST 6TH FL SAN BERNARDINO, CA 92401 Contact country: US Contact telephone: 909-383-4581 Contact email: MICHAEL_YARBROUGH@DOT.CA.GOV EPA Region: 09 Classification: Small Small Quantity Generator Description: Handler: generates more than 100 and less than 1000 kg of hazardous waste during any calendar month and accumulates less than 6000 kg of hazardous waste at any time; or generates 100 kg or less of hazardous waste during any calendar month, and accumulates more than 1000 kg of hazardous waste at any time</p> <p>Owner/Operator Summary: Owner/operator name: STATE OF CALIF D O T Owner/operator address: 464 W 4TH ST 6TH FL SAN BERNARDINO, CA 92401 Owner/operator country: US Owner/operator telephone: Not reported Legal status: State Owner/Operator Type: Owner Owner/Op start date: 10/06/2006 Owner/Op end date: Not reported</p>	RCRA-SQG	1010314137 CAR000182501

MAP FINDINGS
FOCUS MAP 1

Map ID Site Database(s) EPA ID Number

STATE OF CALIFORNIA D O T (Continued)

1010314137

Owner/operator name: STATE OF CALIF D O T
 Owner/operator address: Not reported
 Owner/operator country: Not reported
 Owner/operator telephone: Not reported
 Legal status: State
 Owner/Operator Type: Operator
 Owner/Op start date: 10/06/2006
 Owner/Op end date: Not reported

Handler Activities Summary:

U.S. importer of hazardous waste: No
 Mixed waste (haz. and radioactive): No
 Recycler of hazardous waste: No
 Transporter of hazardous waste: No
 Treater, storer or disposer of HW: No
 Underground injection activity: No
 On-site burner exemption: No
 Furnace exemption: No
 Used oil fuel burner: No
 Used oil processor: No
 User oil refiner: No
 Used oil fuel marketer to burner: No
 Used oil Specification marketer: No
 Used oil transfer facility: No
 Used oil transporter: No
 Off-site waste receiver: Commercial status unknown

Hazardous Waste Summary:

Waste code: D008
 Waste name: LEAD

Violation Status: No violations found

46

GOTTSCHALKS INC
300 INLAND CTR DR
SAN BERNARDINO, CA 92408

HAZNET S103966471
EMI N/A

HAZNET:

Gepaid: CAC001408344
 Contact: GOTTSCHALKS INC
 Telephone: 0000000000
 Facility Addr2: Not reported
 Mailing Name: Not reported
 Mailing Address: PO BOX 28920
 Mailing City,St,Zip: FRESNO, CA 937290000
 Gen County: San Bernardino
 TSD EPA ID: CAL000027741
 TSD County: 5
 Waste Category: Asbestos-containing waste
 Disposal Method: Disposal, Land Fill
 Tons: 16.8560
 Facility County: San Bernardino

Gepaid: CAC002219753
 Contact: GOTTSCHALKS INC
 Telephone: 0000000000
 Facility Addr2: Not reported

MAP FINDINGS
FOCUS MAP 1

Map ID	Site	Database(s)	EPA ID Number
--------	------	-------------	---------------

GOTTSCHALKS INC (Continued)

S103966471

Mailing Name: Not reported
Mailing Address: PO BOX 28920
Mailing City,St,Zip: FRESNO, CA 937290000
Gen County: San Bernardino
TSD EPA ID: AZD983473539
TSD County: 99
Waste Category: Polychlorinated biphenyls and material containing PCB's
Disposal Method: Recycler
Tons: 1.625
Facility County: San Bernardino

EMI:

Year: 1990
Carbon Monoxide Emissions Tons/Yr: 36
Air Basin: SC
Facility ID: 45975
Air District Name: SC
SIC Code: 5311
Air District Name: SOUTH COAST AQMD
Community Health Air Pollution Info System: Not reported
Consolidated Emission Reporting Rule: Not reported
Total Organic Hydrocarbon Gases Tons/Yr: 2
Reactive Organic Gases Tons/Yr: 2
Carbon Monoxide Emissions Tons/Yr: 0
NOX - Oxides of Nitrogen Tons/Yr: 0
SOX - Oxides of Sulphur Tons/Yr: 0
Particulate Matter Tons/Yr: 0
Part. Matter 10 Micrometers & Smlr Tons/Yr: 0

47

HUB CONSTRUCTION SPECIALTIES INC
698 S I ST
SAN BERNARDINO, CA 92410

HAZNET S108209169
N/A

HAZNET:

Gepaid: CAP000165373
Contact: ANTHONY BLACKSHER
Telephone: 9093792100
Facility Addr2: Not reported
Mailing Name: Not reported
Mailing Address: PO BOX 1269
Mailing City,St,Zip: SAN BERNARDINO, CA 924020000
Gen County: San Bernardino
TSD EPA ID: CAD008488025
TSD County: Los Angeles
Waste Category: Liquids with pH <UN-> 2
Disposal Method: Recycler
Tons: 0.27
Facility County: Not reported

MAP FINDINGS
FOCUS MAP 1

Map ID	Site	Database(s)	EPA ID Number
48	LEVITZ FURNITURE COMPANY OF TH 736 INLAND CENTER DR SAN BERNARDINO, CA 92408	HIST UST	U001576060 N/A
	HIST UST: Region: STATE Facility ID: 00000002599 Facility Type: Other Other Type: RETAIL FURNITURE Total Tanks: 0001 Contact Name: FRANK WELLBAUM--OPERATIONS MGR Telephone: 7148841281 Owner Name: LEVITZ FURNITURE CORPORATION Owner Address: 1317 NW 167TH STREET Owner City,St,Zip: MIAMI, FL 33169 Tank Num: 001 Container Num: 1 Year Installed: Not reported Tank Capacity: 00000000 Tank Used for: PRODUCT Type of Fuel: UNLEADED Tank Construction: Not reported Leak Detection: Stock Inventor		
48	LEVITZ FURNITURE 736 INLAND CENTER DR. SAN BERNARDINO, CA 92415	LUST Cortese	S102865840 N/A
	LUST: Region: STATE Status: Pollution Characterization Chemical: 8006619, MTB Local Case #: 95053 Case Number: 083602715T Qty Leaked: Not reported Abate Method: Not reported Case Type: Drinking Water Aquifer affected Cross Street: Not reported Enf Type: Not reported Funding: Not reported How Discovered: OM How Stopped: Not reported Leak Cause: UNK Leak Source: UNK Global Id: T0607100391 Stop Date: 1995-10-11 00:00:00 Confirm Leak: 1995-10-11 00:00:00 Workplan: Not reported Prelim Assess: Not reported Pollution Char: 1996-05-06 00:00:00 Remed Plan: Not reported Remed Action: Not reported Monitoring: Not reported Report Date: Not reported Discover Date: 1995-10-11 00:00:00 Enforcement Dt: Not reported Release Date: 1995-10-16 00:00:00 Review Date: 1995-10-24 00:00:00 Enter Date: 1995-12-13 00:00:00		

MAP FINDINGS
FOCUS MAP 1

Map ID Site Database(s) EPA ID Number

LEVITZ FURNITURE (Continued)

S102865840

MTBE Date: Not reported
GW Qualifier: Not reported
Soil Qualifier: Not reported
Max MTBE GW ppb: Not reported
Max MTBE Soil ppb: Not reported
County: 36
Org Name: Not reported
Reg Board: Santa Ana Region
Contact Person: Not reported
Responsible Party: LEVITZ FURNITURE
RP Address: 736 INLAND CENTER DR., SAN BERNARDINO, CA 92415-0160
Interim: Not reported
Oversight Prgm: LUST
MTBE Class: *
MTBE Conc: 0
MTBE Fuel: 0
MTBE Tested: Not Required to be Tested.
Staff: CAB
Staff Initials: LH6
Lead Agency: Local Agency
Local Agency: 36000L
Hydr Basin #: UPPER SANTA ANA VALL
Beneficial: MUN
Priority: A1
Cleanup Fund Id: Not reported
Work Suspended: Not reported
Operator: Not reported
Water System Name: Not reported
Well Name: Not reported
Distance To Lust: 0
Waste Discharge Global ID: Not reported
Waste Disch Assigned Name: Not reported
Summary: Not reported

LUST:

Region: 8
Case Type: Drinking Water Aquifer affected
Cross Street: Not reported
Enf Type: Not reported
Funding: Not reported
How Discovered: OM
How Stopped: Not reported
Leak Cause: UNK
Leak Source: UNK
Global ID: T0607100391
How Stopped Date: 10/11/1995
Review Date: 10/11/1995
Workplan: Not reported
Prelim Assess: Not reported
Pollution Char: 5/6/1996
Remed Plan: Not reported
Remed Action: Not reported
Monitoring: Not reported
Close Date: Not reported
Discover Date: 10/11/1995
Enforcement Date: Not reported
Review Date: 10/24/1995

MAP FINDINGS
FOCUS MAP 1

Map ID Site Database(s) EPA ID Number

LEVITZ FURNITURE (Continued)

S102865840

Enter Date: 12/13/1995
MTBE Date: Not reported
GW Qualifies: Not reported
Soil Qualifies: Not reported
Max MTBE GW: Not reported
Max MTBE Soil: Not reported
County: San Bernardino
Operator: Not reported
Regional Board: 08
Facility Status: Pollution Characterization
Substance: 8006619, MTB
Facility Contact: Not reported
Interim: Not reported
Oversite Program: LUST
Latitude: 34.0871763
Longitude: -117.2991715
MTBE Concentration: 0
MTBE Fuel: 0
MTBE Tested: NRQ
Staff: CAB
Staff Initials: LH6
Lead Agency: Local Agency
Local Agency: 36000L
Hydr Basin #: UPPER SANTA ANA VALL
Beneficial: MUN
Priority: A1
Cleanup Fund Id: Not reported
Work Suspended: Not reported
Local Case Num: 95053
Case Number: 083602715T
Qty Leaked: Not reported
Abate Method: Not reported
MTBE Class: *
Summary: Not reported

Cortese:
Region: CORTESE
Facility Addr2: 736 INLAND CENTER DR.

FOCUS MAP 1 ORPHAN SUMMARY

City	EDR ID	Site Name	Site Address	Zip	Database(s)
COLTON	S108200620	CALTRANS DIST 8/CONSTR EA 08-457604	I 10 RTE 215 CONNECTOR	92324	HAZNET
COLTON	S108743987	CALTRANS DIST 8/CONSTR/EA08-OC1804	RTE 215 KM 4.35-8.05 FROM WASHINGTO	92324	HAZNET
COLTON	S108751535	MWH LABORATORIES - COLTON, A DIVISION OF MWH AMERI	1012 E COOLEY DR STE N-P	92324	HAZNET
COLTON	S108756291	TEST AMERICA ANALYTICAL TESTING CORP.	1014 E COOLEY DR STE A	92324	HAZNET
COLTON	S108221121	SOUTHERN CALIFORNIA GAS CO COLTON FMR MG	NE CORNER OF 6TH ST / FOGG ST	92324	HAZNET
COLTON	S107142208	CITY OF RIVERSIDE	CRN OF TROPICANA RANCHO RD / LA	92324	HAZNET
COLTON	S103320760	SOUTH COLTON	S END OF FLORES STREET	92324	WMUDS/SWAT
COLTON	1003879736	GUYAUX LANDFILL	END OF FLORES & FERNANDO STREETS	92324	CERC-NFRAP
COLTON	S108753282	PRINTING & PROMOTION PLUS INC	930 S MOUNT VERNON AVE STE 200	92324	HAZNET
COLTON	S103771189	S P EAST COLTON YARD	MOUNT VERNON	92324	LUST
COLTON	1000252324	CALIFORNIA PORTLAND CEMENT CO	695 SOUTH RANCHO AVE.	92324	RCRA-SQG, FINDS, TRIS, CA FID UST, CERC-NFRAP, HIST UST, SWEEPS UST
COLTON	S107141835	J.B. HUNT TRANSPORT SERVICES INC	SAN BERNADINO / PEPPER AVE	92324	HAZNET
COLTON	S103665725	HUD	584 F ST	92324	HAZNET
COLTON	S103970200	INTOWN PROPERTIES INC/HUD	1066 H ST STE A / B	92324	HAZNET
COLTON	S108205850	EL CATITAN ENVIRONMENTAL INC	4050 6TH ST	92324	HAZNET
COLTON	S105023358	CALWAL GYPSUM SUPPLY	125 9TH ST	92324	LUST, Cortese
COLTON	S105082741	VERN ANTHONY GUNITE INC	UNDER THE 10TH FWY ON 9TH STREET	92324	HAZNET
COLTON	S103969333	HUD INTOWN PROPERTIES	710 VALLEY BLVD W / 712	92324	HAZNET
COLTON	S105126621	SHELL	1600 W VALLEY BLVD/PEPPER	92324	HAZNET
COLTON	S106387342	FORMER E-Z SERVE FACILIT Y #100779	847 VALLEY BLVD	92324	LUST
COLTON	S108223482	ULTRA PRINTING LLC DBA ULTRA PRINTING	898 VIA LATA STE K	92324	HAZNET
COLTON	S108756988	ULTRA PRINTING, LLC	898 VIA LATA STE K	92324	HAZNET
HIGHLAND	S104570028	HUD INTOWN PROPERTIES	25050 UNION ST E	92408	HAZNET
SAN BERNARDINO	U003976878	J HUBBS&SONS/7TH ST DUMP	7TH ST (W END OF)	92411	UST
SAN BERNARDINO	S107140581	CALTRANS DIST 8/R O W	1893,1940, 1981, / 2090 N STATE ST	92411	HAZNET
SAN BERNARDINO	S101481938	BUREAU OF LAND MANAGEMENT CA DESERT DIST	NW 1/4 SEC 7 T10N R2W; NORTH OF LENWOOD	92411	ENVIROSTOR
SAN BERNARDINO	1000419812	DIETRICH TRUCK SALES	HWY 10 INTERCHANGE	92408	RCRA-SQG, FINDS, HAZNET
SAN BERNARDINO	S103624606	INTOWN PROPERTIES, INC/HUD	1171-28TH ST E	92408	HAZNET
SAN BERNARDINO	1000419420	CALTRANS DISTRICT 8 PANORAMA	ROUTE 18 PM 15 84	92401	RCRA-SQG, FINDS, HAZNET
SAN BERNARDINO	S101308124	CALTRANS PANARAMA PT.MAINT.ST.	HWY 18, MILEPOST 15.84	92410	LUST
SAN BERNARDINO	1009216575	WYLE LABS SBO EAST DEPT 551	3505 E 3RD ST	92408	RCRA-SQG
SAN BERNARDINO	S108758180	WYLE LABORATORIES INC SBO EAST	3505 E 3RD ST	92408	HAZNET
SAN BERNARDINO	S103957279	CITY OF SAN BERNARDINO	452 / 470 N "E" ST	92401	HAZNET
SAN BERNARDINO	S103970933	INTOWN PROPERTIES, INC/HUD	252 - 48TH ST E	92408	HAZNET
SAN BERNARDINO	S106840374	SW TYPE C DISTRIBUTORS INC	1945 W. 4TH ST.	92411	EMI
SAN BERNARDINO	S107149344	PATHOLOGY ARTS INC	118 E AIRPORT DR STE 201	92408	HAZNET
SAN BERNARDINO	S108203023	CONCORDE CAREER COLLEGE	201 E AIRPORT DR STE A	92408	HAZNET
SAN BERNARDINO	S105082694	HECTOR CERDA	1962 W AVE RIALTO	92410	HAZNET
SAN BERNARDINO	S108208780	HI CALIBER SALES	770 E BASE LINE	92410	HAZNET
SAN BERNARDINO	S103950766	ARCO PRODUCTS COMPANY #9699	2517 E BASELINE	92401	HAZNET

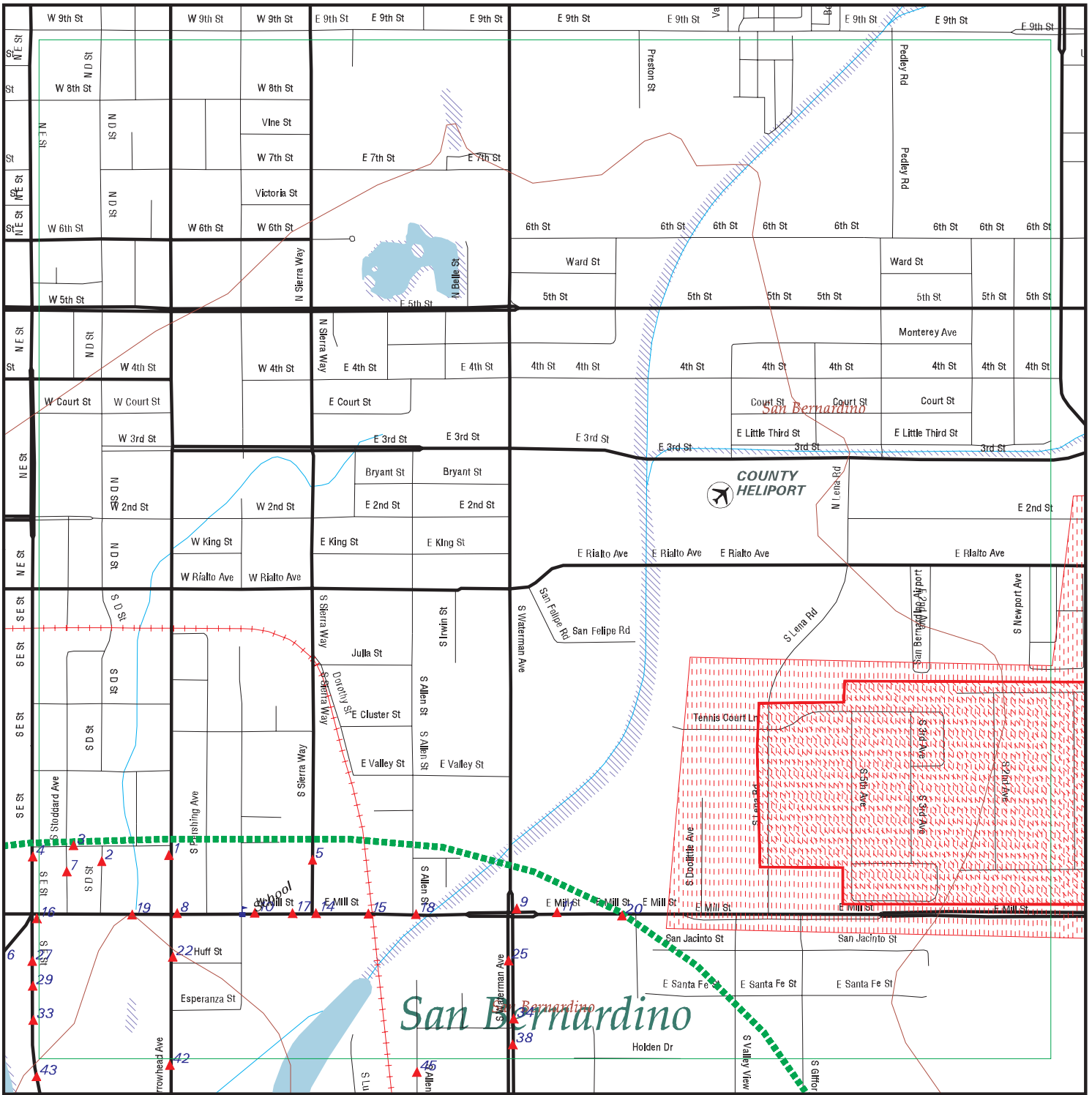
FOCUS MAP 1 ORPHAN SUMMARY

City	EDR ID	Site Name	Site Address	Zip	Database(s)
SAN BERNARDINO	1004678020	ARCO FACILITY NO 09699	25717 E BASELINE RD	92410	RCRA-SQG, FINDS, HAZNET
SAN BERNARDINO	S101590961	THRIFTY OIL CO #329	25717 E BASELINE	92410	HAZNET, CA FID UST
SAN BERNARDINO	S103648603	EXXONMOBIL OIL CORP	27308 E BASELINE ST	92410	HAZNET
SAN BERNARDINO	S104571148	DALE MARSCHKE	255 E BASELINE	92410	HAZNET
SAN BERNARDINO	S104905262	INTERSTATE TRANSMISSION	195 E BASELINE	92410	HAZNET, San Bern. Co. Permit
SAN BERNARDINO	S108209455	INLAND AUTO, BOAT, & RV	1296 E BASELINE	92410	HAZNET
SAN BERNARDINO	1003878981	SECCOMBE LAKE STATE REC AREA	7TH ST BETW SERRIA & WATERMAN	92410	CERC-NFRAP
SAN BERNARDINO	S107528259		1341 W BIRCH ST (CROSS - MT. VERNON)	92411	CDL
SAN BERNARDINO	S108209692	ITT TECHNICAL INSTITUTE	630 E BRIER DR STE 100	92408	HAZNET
SAN BERNARDINO	S100184135	NORTH SAN BERNARDINO AREA	BUNKER HILL GROUNDWATER BASIN	92401	RESPONSE, ENVIROSTOR
SAN BERNARDINO	S104765604	CUCO'S CARBURATOR	2272 N CABRERA ST	92411	San Bern. Co. Permit
SAN BERNARDINO	S104766198	FELIX AUTOMOTIVE	2230 N CABRERA ST	92411	San Bern. Co. Permit
SAN BERNARDINO	S104771129	TINOS AUTO REPAIR	2342 N CABRERA ST	92411	San Bern. Co. Permit
SAN BERNARDINO	S107531377		2320 N. CABRERA	92411	CDL
SAN BERNARDINO	S103637584	INK SERVICES INC	184 W CLUB DR STE F	92408	HAZNET
SAN BERNARDINO	1004677580	CALTRANS CLUSTER ST WAREHOUSE	175 CLUSTER ST BLDGS F AND G	92401	RCRA-SQG, FINDS
SAN BERNARDINO	S103954595	CALTRANS DISTRICT 8	309 CONGRESS ST	92324	HAZNET
SAN BERNARDINO	S108208038	GONZALES PAINTING CORP	920 E COOLEY AVE STE G	92408	HAZNET
SAN BERNARDINO	S108208040	GONZALES PAINTING INC	920 E COOLEY AVE STE G	92408	HAZNET
SAN BERNARDINO	S104567720	NAVAL BUILDING	SW CORNER OF 4TH / WATERMAN	92410	HAZNET
SAN BERNARDINO	S103986208	SAN BERNARDINO CITY USD/HIGH SCHOOL	SE CRNR OF PENNSYLVANIA / BASELINE	92411	HAZNET
SAN BERNARDINO	S107529543		1672 EAST DAVIDSON ST	92411	CDL
SAN BERNARDINO	S108223680	UNITED AUTO PARTS	24222 E FIFTH ST	92410	HAZNET
SAN BERNARDINO	S108755918	SUNWEST PRINTING	390 N H ST	92410	HAZNET
SAN BERNARDINO	S106911349	ENV CONTRACTORS TRANSPORTATION, INC	SE HARRIS / 13TH	92411	San Bern. Co. Permit
SAN BERNARDINO	S105086882	TRW INC	1475 E HARRY SHEPHERD	92408	HAZNET
SAN BERNARDINO	S108214957	NHOS ENTERPRISES INC	945 E HOSPITALITY LN REAR	92408	HAZNET
SAN BERNARDINO	S108221325	ST MINA'S CLEANERS	645 E HOSPITALITY LN STE A	92408	HAZNET
SAN BERNARDINO	S103679012	UNOCAL SERVICE STATION #5961	I-15/HWY 138	92410	HAZNET
SAN BERNARDINO	S104580102	CIRCLE K STORES INC STATION #5700	I-5/HWY 138	92410	HAZNET
SAN BERNARDINO	S107146373	CIRCLE K STORES INC STATION #5700	I-5/HWY 138	92410	HAZNET
SAN BERNARDINO	S104568152	CA DEPT OF TRANS/DIST 8	RT I215 CROSSES AT LYTLT CREEK	92401	HAZNET
SAN BERNARDINO	S102041670	GOODYEAR AUTO SERVICE CENTER	201 INLAND CENTER DR	92408	HAZNET, San Bern. Co. Permit
SAN BERNARDINO	S102798588	VESTA CHARBONNEAU	867 INLAND COURT DRIVE	92408	HAZNET
SAN BERNARDINO	S103658564	RITZ/KITS CAMERA #933	418 INLAND CTR MALL	92408	HAZNET
SAN BERNARDINO	S103987067	SCHER TIRE #30	201 INLAND CENTER DR	92408	HAZNET
SAN BERNARDINO	S104575018	THE PICTURE PEOPLE INC	INLAND CENTER UNIT 154	92408	HAZNET
SAN BERNARDINO	S108212099	LENSCRAFTERS #209	330 INLAND SHOPPING CENTER	92408	HAZNET
SAN BERNARDINO	S108748002	GOTTSCHALKS INC	300 INLAND CENTER DR	92410	HAZNET
SAN BERNARDINO	S103626669	INTERSTATE BRANDS CORP	125 MILL RD	92408	HAZNET
SAN BERNARDINO	S103679269	CITY SAN BERNARDINO	MILL COMMUNITY CENTER	92408	HAZNET
SAN BERNARDINO	S108208039	GONZALES PAINTING INC	708 W MILL ST STE G	92410	HAZNET
SAN BERNARDINO	S108209324	ILLUSIONS PAINT & AUTO BODY	740 W MILL ST STE D	92410	HAZNET
SAN BERNARDINO	S107532186		2778 W MILL ST	92411	CDL
SAN BERNARDINO	S104747455	CHARTER LEASING	265 MILL ST	92408	LUST, Cortese
SAN BERNARDINO	S108219380	SAN BERNARDINO SCHOOL DISTRICT	1593-1599 N MOUNT VERNON AVE @ 16TH	92411	HAZNET
SAN BERNARDINO	S100727496	ALTA DENA DAIRY	341 MOUNT VERNON AVE	92410	LUST, Cortese

FOCUS MAP 1 ORPHAN SUMMARY

City	EDR ID	Site Name	Site Address	Zip	Database(s)
SAN BERNARDINO	S104750531	ARCO #5181	572 MOUNT VERNON AVE	92410	LUST, Cortese
SAN BERNARDINO	S103670726	WILLIAM L RIOS	731 NORTH NORTH PERSHING ST	92401	HAZNET
SAN BERNARDINO	S106086650	SAN BERNARDINO COUNTY DEPT OF PUBLIC WOR	25FT N OF E BRANCH LYTL E CAJON CHAN	92401	HAZNET
SAN BERNARDINO	S104577903	EQUILON ENTERPRISES LLC	505 ORANGE SHOW E. ST.	92408	HAZNET
SAN BERNARDINO	S108197545	AMERICAN RED CROSS/NATIONAL TESTING LAB	384 ORANGE SHOW RD	92408	HAZNET
SAN BERNARDINO	S108222049	TARGET #188	499 ORANGE SHOW RD	92408	HAZNET
SAN BERNARDINO	S103969067	HUD INTOWN PROPERTIES	2995 OREGON ST W	92408	HAZNET
SAN BERNARDINO	S101590981	SAN GORGONIO HIGH SCHOOL	2299 E PACIFIC AVE	92411	CA FID UST, San Bern. Co. Permit, SWEEPS UST
SAN BERNARDINO	S108215635	ORTIZ ENTERPRISES INC	2235 E PERIMETER RD	92408	HAZNET
SAN BERNARDINO	S107527936		1264 N. PERRIS, ST.	92411	CDL
SAN BERNARDINO	S103976961	MEADOWBROOK PARK & TOWER APARTMENTS	142 W RIALTO UNITS C / F	92408	HAZNET
SAN BERNARDINO	S104567700	CITY OF SAN BERNARDINO - RISK MGMT	RIALTO ST BRIDGE OVER WARM CREEK	92408	HAZNET
SAN BERNARDINO	S103660735	BARBARA KERN	459 E SAN JACINTO	92408	HAZNET
SAN BERNARDINO	S103666017	SEARS ROEBUCK CO 8098	595 G ST	92410	HAZNET
SAN BERNARDINO	S106093503	ENGINES UNLIMITED	2310 I ST	92410	HAZNET
SAN BERNARDINO	S107140258	THE FLINTKOTE CO	271 I ST	92410	HAZNET
SAN BERNARDINO	S108225765	YELLOW ROADWAY INC (ROADWAY EXPRESS BNSF RAILHUB)	1601 4TH ST GATE 1	92411	HAZNET
SAN BERNARDINO	S104751426	INLAND BEVERAGE COMPANY	223 G ST	92410	LUST, Cortese
SAN BERNARDINO	S106162215	NORTON A F B BLDG 754	7TH ST	92410	LUST
SAN BERNARDINO	S106086538	IT CORPORATION	1425 S VICTORIA CT SUITE A	92408	HAZNET
SAN BERNARDINO	S103637853	HOME SAVINGS OF AMERICA	186 96 W 8TH ST	92401	HAZNET
SAN BERNARDINO	S105089527	DALES MODERN CYCLE INC	225 E BASELINE	92410	HAZNET

Focus Map 2



EDR DataMap® - Environmental Atlas

WMWD Riverside/Corona Feeder EIR 2007-0377

Legend

- | | | | | |
|--------------------|-------------------------|-------------|-------------------|--------------|
| Roads | Waterways | Powerlines | Water | Listed Sites |
| Major Roads | Railroads | Pipelines | Superfund Sites | |
| Contour Lines | Study Boundary | Fault Lines | Federal DOD Sites | |
| 100-Yr Flood Zones | Indian Reservations BIA | | | |



Scale in Miles

FOCUS MAP 2 SUMMARY

<u>Database</u>	<u>Total Plotted</u>
<u>FEDERAL RECORDS</u>	
NPL	0
Proposed NPL	0
Delisted NPL	0
NPL LIENS	0
CERCLIS	0
CERC-NFRAP	1
LIENS 2	0
CORRACTS	0
RCRA-TSDF	0
RCRA-LQG	0
RCRA-SQG	10
RCRA-CESQG	0
RCRA-NonGen	0
US ENG CONTROLS	0
US INST CONTROL	0
ERNS	1
HMIRS	0
DOT OPS	0
US CDL	0
US BROWNFIELDS	0
DOD	0
FUDS	0
LUCIS	0
CONSENT	0
ROD	0
UMTRA	0
ODI	0
DEBRIS REGION 9	0
MINES	0
TRIS	0
TSCA	0
FTTS	0
HIST FTTS	0
SSTS	0
ICIS	0
PADS	0
MLTS	0
RADINFO	0
FINDS	12
RAATS	0
<u>STATE AND LOCAL RECORDS</u>	
HIST Cal-Sites	0
CA BOND EXP. PLAN	0
SCH	1
Toxic Pits	0
SWF/LF	0

FOCUS MAP 2 SUMMARY

<u>Database</u>	<u>Total Plotted</u>
CA WDS	2
WMUDS/SWAT	0
Cortese	6
SWRCY	0
LUST	6
CA FID UST	15
SLIC	0
UST	4
HIST UST	15
AST	0
LIENS	0
SWEEPS UST	16
CHMIRS	0
Notify 65	0
DEED	0
VCP	1
DRYCLEANERS	0
WIP	0
CDL	0
RESPONSE	0
HAZNET	41
EMI	5
HAULERS	0
ENVIROSTOR	2
 <u>TRIBAL RECORDS</u>	
INDIAN RESERV	0
INDIAN ODI	0
INDIAN LUST	0
INDIAN UST	0
INDIAN VCP	0
 <u>EDR PROPRIETARY RECORDS</u>	
Manufactured Gas Plants	0

NOTES:

Sites may be listed in more than one database

MAP FINDINGS
FOCUS MAP 2

Map ID	Site	Database(s)	EPA ID Number
1	ARROWHEAD CARBURETORS 427 S ARROWHEAD AVE SAN BERNARDINO, CA 92408 San Bern. Co. Permit: Region: SAN BERNARDINO Facility ID: FA0001127 Owner: ARROWHEAD CARBURETORS Permit Number: PT0005954 Permit Category: LIMITED QUANTITY GENERATOR(B) Facility Status: ACTIVE Expiration Date: 4/30/2008 12:00:00AM	San Bern. Co. Permit	S102285008 N/A
1	ARROWHEAD CARBURETOR 427 S ARROWHEAD SAN BERNARDINO, CA 92401 RCRA-SQG: Date form received by agency: 04/17/2000 Facility name: ARROWHEAD CARBURETOR Facility address: 427 S ARROWHEAD SAN BERNARDINO, CA 92401 EPA ID: CAR000070862 Contact: GUILLERMO OCAMPO Contact address: 427 S ARROWHEAD SAN BERNARDINO, CA 92401 Contact country: US Contact telephone: (909) 888-6687 Contact email: Not reported EPA Region: 09 Classification: Small Small Quantity Generator Description: Handler: generates more than 100 and less than 1000 kg of hazardous waste during any calendar month and accumulates less than 6000 kg of hazardous waste at any time; or generates 100 kg or less of hazardous waste during any calendar month, and accumulates more than 1000 kg of hazardous waste at any time Owner/Operator Summary: Owner/operator name: GUILLERMO OCAMPO Owner/operator address: 427 S ARROWHEAD SAN BERNARDINO, CA 92401 Owner/operator country: Not reported Owner/operator telephone: (909) 888-6687 Legal status: Private Owner/Operator Type: Owner Owner/Op start date: Not reported Owner/Op end date: Not reported Handler Activities Summary: U.S. importer of hazardous waste: Unknown Mixed waste (haz. and radioactive): Unknown Recycler of hazardous waste: No Transporter of hazardous waste: No Treater, storer or disposer of HW: No Underground injection activity: No On-site burner exemption: Unknown Furnace exemption: Unknown Used oil fuel burner: No Used oil processor: No	RCRA-SQG FINDS HAZNET	1001967592 CAR000070862

MAP FINDINGS
FOCUS MAP 2

Map ID Site Database(s) EPA ID Number

ARROWHEAD CARBURETOR (Continued)

1001967592

User oil refiner: No
Used oil fuel marketer to burner: No
Used oil Specification marketer: No
Used oil transfer facility: No
Used oil transporter: No
Off-site waste receiver: Commercial status unknown

Hazardous Waste Summary:

Waste code: D000
Waste name: Not Defined

Waste code: D039
Waste name: TETRACHLOROETHYLENE

Violation Status: No violations found

FINDS:

Other Pertinent Environmental Activity Identified at Site

California - Hazardous Waste Tracking System - Datamart

RCRAInfo is a national information system that supports the Resource Conservation and Recovery Act (RCRA) program through the tracking of events and activities related to facilities that generate, transport, and treat, store, or dispose of hazardous waste. RCRAInfo allows RCRA program staff to track the notification, permit, compliance, and corrective action activities required under RCRA.

HAZNET:

Gepaid: CAR000070862
Contact: GUILLERMO OCAMPO
Telephone: 9098886687
Facility Addr2: Not reported
Mailing Name: Not reported
Mailing Address: 427 S ARROWHEAD
Mailing City,St,Zip: SAN BERNARDINO, CA 92401
Gen County: San Bernardino
TSD EPA ID: Not reported
TSD County: San Bernardino
Waste Category: Aqueous solution with less than 10% total organic residues
Disposal Method: Transfer Station
Tons: 0.08
Facility County: Not reported

Gepaid: CAR000070862
Contact: GUILLERMO OCAMPO
Telephone: 9098886687
Facility Addr2: Not reported
Mailing Name: Not reported
Mailing Address: 427 S ARROWHEAD
Mailing City,St,Zip: SAN BERNARDINO, CA 92401
Gen County: San Bernardino
TSD EPA ID: Not reported
TSD County: San Bernardino
Waste Category: Aqueous solution with less than 10% total organic residues
Disposal Method: Transfer Station

MAP FINDINGS
FOCUS MAP 2

Map ID	Site	Database(s)	EPA ID Number
	ARROWHEAD CARBURETOR (Continued)		1001967592
	Tons: 0.16 Facility County: Not reported		
1	JACK'S DISPOSAL 308 OAK ST SAN BERNARDINO, CA 92402	HIST UST	U001575928 N/A
	HIST UST: Region: STATE Facility ID: 00000066512 Facility Type: Other Other Type: DISPOSAL REFUSE Total Tanks: 0002 Contact Name: JIM AVAKIAN Telephone: 7148891969 Owner Name: JACK'S DISPOSAL INC. Owner Address: 308 W. OAK Owner City,St,Zip: SAN BERNARDINO, CA 92401 Tank Num: 001 Container Num: 12500-D Year Installed: Not reported Tank Capacity: 00012500 Tank Used for: WASTE Type of Fuel: 4 Tank Construction: Unkown inches Leak Detection: None Tank Num: 002 Container Num: 1000-G Year Installed: Not reported Tank Capacity: 00001000 Tank Used for: PRODUCT Type of Fuel: UNLEADED Tank Construction: Not reported Leak Detection: None		
1	ROMERO FRAMING INC 435 S ARROWHEAD AVE SAN BERNARDINO, CA 92408	SWEEPS UST	S106931557 N/A
	SWEEPS UST: Status: A Comp Number: 9173 Number: 1 Board Of Equalization: Not reported Ref Date: 03-24-92 Act Date: 03-24-92 Created Date: 09-22-88 Tank Status: A Owner Tank Id: Not reported Swrcb Tank Id: 36-000-009173-000001 Actv Date: 09-22-88 Capacity: 1 Tank Use: UNKNOWN Stg: P		

MAP FINDINGS
FOCUS MAP 2

Map ID	Site	Database(s)	EPA ID Number
	ROMERO FRAMING INC (Continued)		S106931557
	Content: UNKNOWN		
	Number Of Tanks: 1		
1	GEORGE ROMERO 435 S ARROWHEAD SAN BERNARDINO, CA 92412	HAZNET CA FID UST SWEEPS UST	S101591072 N/A
	HAZNET:		
	Gepaid: CAL000040490		
	Contact: RICE STEVE		
	Telephone: 0000000000		
	Facility Addr2: Not reported		
	Mailing Name: Not reported		
	Mailing Address: 435 S ARROWHEAD		
	Mailing City,St,Zip: SAN BERNARDINO, CA 924010000		
	Gen County: San Bernardino		
	TSD EPA ID: CAD093459485		
	TSD County: Fresno		
	Waste Category: Unspecified solvent mixture Waste		
	Disposal Method: Transfer Station		
	Tons: .0166		
	Facility County: San Bernardino		
	CA FID UST:		
	Facility ID: 36001209		
	Regulated By: UTNKA		
	Regulated ID: Not reported		
	Cortese Code: Not reported		
	SIC Code: Not reported		
	Facility Phone: Not reported		
	Mail To: Not reported		
	Mailing Address: P O BOX		
	Mailing Address 2: Not reported		
	Mailing City,St,Zip: SAN BERNARDINO 92412		
	Contact: Not reported		
	Contact Phone: Not reported		
	DUNS Number: Not reported		
	NPDES Number: Not reported		
	EPA ID: Not reported		
	Comments: Not reported		
	Status: Active		
	SWEEPS UST:		
	Status: A		
	Comp Number: 606		
	Number: 2		
	Board Of Equalization: Not reported		
	Ref Date: 03-23-92		
	Act Date: 03-23-92		
	Created Date: 09-05-89		
	Tank Status: Not reported		
	Owner Tank Id: Not reported		
	Swrcb Tank Id: Not reported		
	Actv Date: Not reported		
	Capacity: Not reported		
	Tank Use: Not reported		
	Stg: Not reported		

MAP FINDINGS
FOCUS MAP 2

Map ID	Site	Database(s)	EPA ID Number
--------	------	-------------	---------------

GEORGE ROMERO (Continued)

S101591072

Content:	Not reported
Number Of Tanks:	Not reported
Status:	Not reported
Comp Number:	606
Number:	Not reported
Board Of Equalization:	Not reported
Ref Date:	Not reported
Act Date:	Not reported
Created Date:	Not reported
Tank Status:	Not reported
Owner Tank Id:	Not reported
Swrcb Tank Id:	36-000-000606-000001
Actv Date:	Not reported
Capacity:	9000
Tank Use:	PETROLEUM
Stg:	PRODUCT
Content:	DIESEL
Number Of Tanks:	2
Status:	Not reported
Comp Number:	606
Number:	Not reported
Board Of Equalization:	Not reported
Ref Date:	Not reported
Act Date:	Not reported
Created Date:	Not reported
Tank Status:	Not reported
Owner Tank Id:	Not reported
Swrcb Tank Id:	36-000-000606-000002
Actv Date:	Not reported
Capacity:	5000
Tank Use:	M.V. FUEL
Stg:	PRODUCT
Content:	DIESEL
Number Of Tanks:	Not reported

**1 LOS PADRINOS YOUTH SERVICES
445 S ARROWHEAD AVE C
SAN BERNARDINO, CA 92408**

**San Bern. Co. Permit S106718485
N/A**

San Bern. Co. Permit:
Region: SAN BERNARDINO
Facility ID: FA0009442
Owner: LOS PADRINOS YOUTH SERVICES
Permit Number: PT0016134
Permit Category: HAZMAT HANDLER 0-10 EMPLOYEES
Facility Status: ACTIVE
Expiration Date: 1/31/2009 12:00:00AM

MAP FINDINGS
FOCUS MAP 2

Map ID	Site	Database(s)	EPA ID Number
2	JACKS DISPOSAL INC 380 W OAK ST SAN BERNARDINO, CA 92410	HAZNET	S103971453 N/A
	HAZNET: Gepaid: CAL000061187 Contact: JACK AVAKIAN Telephone: 9098852918 Facility Addr2: Not reported Mailing Name: Not reported Mailing Address: PO BOX 141 Mailing City,St,Zip: SAN BERNARDINO, CA 924020141 Gen County: San Bernardino TSD EPA ID: CAT080013352 TSD County: Los Angeles Waste Category: Tank bottom waste Disposal Method: Recycler Tons: 1.0425 Facility County: San Bernardino		
	Gepaid: CAL000061187 Contact: JACK AVAKIAN Telephone: 9098852918 Facility Addr2: Not reported Mailing Name: Not reported Mailing Address: PO BOX 141 Mailing City,St,Zip: SAN BERNARDINO, CA 924020141 Gen County: San Bernardino TSD EPA ID: CAT000613893 TSD County: Los Angeles Waste Category: Unspecified organic liquid mixture Disposal Method: Transfer Station Tons: .3735 Facility County: San Bernardino		
	Gepaid: CAL000061187 Contact: JACK AVAKIAN Telephone: 9098852918 Facility Addr2: Not reported Mailing Name: Not reported Mailing Address: PO BOX 141 Mailing City,St,Zip: SAN BERNARDINO, CA 924020141 Gen County: San Bernardino TSD EPA ID: CAT000613893 TSD County: Los Angeles Waste Category: Unspecified organic liquid mixture Disposal Method: Transfer Station Tons: .7470 Facility County: San Bernardino		
	Gepaid: CAL000061187 Contact: JACK AVAKIAN Telephone: 9098852918 Facility Addr2: Not reported Mailing Name: Not reported Mailing Address: PO BOX 141 Mailing City,St,Zip: SAN BERNARDINO, CA 924020141 Gen County: San Bernardino TSD EPA ID: CAT000613893		

MAP FINDINGS
FOCUS MAP 2

Map ID	Site	Database(s)	EPA ID Number
--------	------	-------------	---------------

JACKS DISPOSAL INC (Continued)

S103971453

TSD County: Los Angeles
Waste Category: Unspecified organic liquid mixture
Disposal Method: Transfer Station
Tons: .1245
Facility County: San Bernardino

[Click this hyperlink](#) while viewing on your computer to access
-1 additional CA_HAZNET: record(s) in the EDR Site Report.

2

**JACKS DISPOSAL SERVICE
380 OAK ST
SAN BERNARDINO, CA 92401**

**LUST S104757590
Cortese N/A**

LUST:

Region: STATE
Status: Leak being confirmed
Chemical: Diesel
Local Case #: 97048
Case Number: 083603050T
Qty Leaked: Not reported
Abate Method: Not reported
Case Type: Drinking Water Aquifer affected
Cross Street: ARROWHEAD
Enf Type: Not reported
Funding: Not reported
How Discovered: Tank Closure
How Stopped: Not reported
Leak Cause: Not reported
Leak Source: Not reported
Global Id: T0607100452
Stop Date: Not reported
Confirm Leak: 1997-05-21 00:00:00
Workplan: Not reported
Prelim Assess: Not reported
Pollution Char: Not reported
Remed Plan: Not reported
Remed Action: Not reported
Monitoring: Not reported
Report Date: Not reported
Discover Date: 1997-05-21 00:00:00
Enforcement Dt: Not reported
Release Date: 1997-08-11 00:00:00
Review Date: 1997-09-19 00:00:00
Enter Date: 1997-09-19 00:00:00
MTBE Date: Not reported
GW Qualifier: Not reported
Soil Qualifier: Not reported
Max MTBE GW ppb: Not reported
Max MTBE Soil ppb: Not reported
County: 36
Org Name: Not reported
Reg Board: Santa Ana Region
Contact Person: Not reported
Responsible Party: JACKS DISPOSAL SERVICE
RP Address: P.O. BOX 141 SAN BERNARDINO, CA 92401
Interim: Not reported
Oversight Prgm: LUST
MTBE Class: *

MAP FINDINGS
FOCUS MAP 2

Map ID Site Database(s) EPA ID Number

JACKS DISPOSAL SERVICE (Continued)

S104757590

MTBE Conc: 0
 MTBE Fuel: 0
 MTBE Tested: Not Required to be Tested.
 Staff: NOM
 Staff Initials: LH6
 Lead Agency: Local Agency
 Local Agency: 36000L
 Hydr Basin #: UPPER SANTA ANA VALL
 Beneficial: Not reported
 Priority: Not reported
 Cleanup Fund Id: Not reported
 Work Suspended: Not reported
 Operator: Not reported
 Water System Name: Not reported
 Well Name: Not reported
 Distance To Lust: 0
 Waste Discharge Global ID: Not reported
 Waste Disch Assigned Name: Not reported
 Summary: Not reported

LUST:

Region: 8
 Case Type: Soil only
 Cross Street: ARROWHEAD
 Enf Type: Not reported
 Funding: Not reported
 How Discovered: Tank Closure
 How Stopped: Not reported
 Leak Cause: Not reported
 Leak Source: Not reported
 Global ID: T0607100452
 How Stopped Date: Not reported
 Review Date: 5/21/1997
 Workplan: Not reported
 Prelim Assess: Not reported
 Pollution Char: Not reported
 Remed Plan: Not reported
 Remed Action: Not reported
 Monitoring: Not reported
 Close Date: Not reported
 Discover Date: 5/21/1997
 Enforcement Date: Not reported
 Review Date: 9/19/1997
 Enter Date: 9/19/1997
 MTBE Date: Not reported
 GW Qualifies: Not reported
 Soil Qualifies: Not reported
 Max MTBE GW: Not reported
 Max MTBE Soil: Not reported
 County: San Bernardino
 Operator: Not reported
 Regional Board: 08
 Facility Status: Leak being confirmed
 Substance: 12034
 Facility Contact: Not reported
 Interim: Not reported
 Oversight Program: LUST

MAP FINDINGS
FOCUS MAP 2

Map ID	Site	Database(s)	EPA ID Number
--------	------	-------------	---------------

JACKS DISPOSAL SERVICE (Continued)

S104757590

Latitude: 34.0940351
 Longitude: -117.2909892
 MTBE Concentration: 0
 MTBE Fuel: 0
 MTBE Tested: NRQ
 Staff: NOM
 Staff Initials: LH6
 Lead Agency: Local Agency
 Local Agency: 36000L
 Hydr Basin #: UPPER SANTA ANA VALL
 Beneficial: Not reported
 Priority: Not reported
 Cleanup Fund Id: Not reported
 Work Suspended: Not reported
 Local Case Num: 97048
 Case Number: 083603050T
 Qty Leaked: Not reported
 Abate Method: Not reported
 MTBE Class: *
 Summary: Not reported

Cortese:
 Region: CORTESE
 Facility Addr2: 380 OAK ST

2

**WATER/MILL & D ST WELL
428 S D ST
SAN BERNARDINO, CA 92408**

**San Bern. Co. Permit S103367861
N/A**

San Bern. Co. Permit:
 Region: SAN BERNARDINO
 Facility ID: FA0002133
 Owner: SB WATER DEPT
 Permit Number: PT0016242
 Permit Category: RISK MANAGEMENT PLAN - LEVEL II
 Facility Status: ACTIVE
 Expiration Date: 7/31/2008 12:00:00AM

Region: SAN BERNARDINO
 Facility ID: FA0002133
 Owner: SB WATER DEPT
 Permit Number: PT0013675
 Permit Category: EPCRA FACILITY (RIGHT TO KNOW PLAN)
 Facility Status: ACTIVE
 Expiration Date: 7/31/2008 12:00:00AM

Region: SAN BERNARDINO
 Facility ID: FA0002133
 Owner: SB WATER DEPT
 Permit Number: PT0009123
 Permit Category: CALARP FACILITY PERMIT
 Facility Status: ACTIVE
 Expiration Date: 7/31/2008 12:00:00AM

Region: SAN BERNARDINO
 Facility ID: FA0002133
 Owner: SB WATER DEPT

MAP FINDINGS
FOCUS MAP 2

Map ID	Site	Database(s)	EPA ID Number
	<p>WATER/MILL & D ST WELL (Continued)</p> <p>Permit Number: PT0009122 Permit Category: HAZMAT HANDLER 0-10 EMPLOYEES Facility Status: ACTIVE Expiration Date: 7/31/2008 12:00:00AM</p>		S103367861
2	<p>D STREET AUTO PREPARATION 455 SOUTH D ST SAN BERNARDINO, CA 92410</p> <p>HAZNET: Gepaid: CAL000181058 Contact: CHARLIE GARCIA Telephone: 9093815445 Facility Addr2: Not reported Mailing Name: Not reported Mailing Address: 455 SOUTH D ST Mailing City,St,Zip: SAN BERNARDINO, CA 924100000 Gen County: San Bernardino TSD EPA ID: Not reported TSD County: Yolo Waste Category: Unspecified oil-containing waste Disposal Method: Transfer Station Tons: 2.08 Facility County: Not reported</p>	HAZNET	S106091376 N/A
3	<p>ARMANDO'S TRANSMISSION 444 W OAK ST SAN BERNARDINO, CA 92408</p> <p>San Bern. Co. Permit: Region: SAN BERNARDINO Facility ID: FA0009597 Owner: CHAVEZ, JOSE A. Permit Number: PT0016359 Permit Category: SPECIAL HANDLER Facility Status: ACTIVE Expiration Date: 5/31/2008 12:00:00AM</p> <p>Region: SAN BERNARDINO Facility ID: FA0009597 Owner: CHAVEZ, JOSE A. Permit Number: PT0016360 Permit Category: SPECIAL GENERATOR(B) Facility Status: ACTIVE Expiration Date: 5/31/2008 12:00:00AM</p>	San Bern. Co. Permit	S106803341 N/A

MAP FINDINGS
FOCUS MAP 2

Map ID	Site	Database(s)	EPA ID Number
3	WESTERN LANDSCAPE 432 OAK ST SAN BERNARDINO, CA 92401 HAZNET: Gepaid: CAL000023287 Contact: UNDELIVERABLE PER SURVEY Telephone: 0 Facility Addr2: Not reported Mailing Name: Not reported Mailing Address: 432 OAK ST Mailing City,St,Zip: SAN BERNARDINO, CA 924010000 Gen County: San Bernardino TSD EPA ID: CAD059494310 TSD County: San Bernardino Waste Category: Off-specification, aged, or surplus organics Disposal Method: Transfer Station Tons: 0.46 Facility County: San Bernardino Gepaid: CAC001368784 Contact: GEO SEC INC Telephone: 9098857072 Facility Addr2: Not reported Mailing Name: Not reported Mailing Address: 237 S WATERMAN AVE Mailing City,St,Zip: SAN BERNARDINO, CA 924080000 Gen County: San Bernardino TSD EPA ID: CAT080013352 TSD County: Los Angeles Waste Category: Tank bottom waste Disposal Method: Recycler Tons: 2.0850 Facility County: San Bernardino	HAZNET	S103659311 N/A
3	URBAN TRUCK REPAIR SERVICE 432 W OAK ST SAN BERNARDINO, CA 92408 San Bern. Co. Permit: Region: SAN BERNARDINO Facility ID: FA0004147 Owner: SANCHEZ, JOSE O. Permit Number: PT0009019 Permit Category: SPECIAL HANDLER Facility Status: INACTIVE Expiration Date: 5/31/2005 12:00:00AM Region: SAN BERNARDINO Facility ID: FA0004147 Owner: SANCHEZ, JOSE O. Permit Number: PT0009020 Permit Category: SPECIAL GENERATOR(B) Facility Status: INACTIVE Expiration Date: 5/31/2005 12:00:00AM Region: SAN BERNARDINO Facility ID: FA0009670 Owner: VIZCARRA, JERRY & EVERARDO Permit Number: PT0016484	San Bern. Co. Permit	S104767412 N/A

MAP FINDINGS
FOCUS MAP 2

Map ID	Site	Database(s)	EPA ID Number
	<p>URBAN TRUCK REPAIR SERVICE (Continued)</p> <p>Permit Category: SPECIAL GENERATOR(B) Facility Status: ACTIVE Expiration Date: 5/31/2007 12:00:00AM</p> <p>Region: SAN BERNARDINO Facility ID: FA0009670 Owner: VIZCARRA, JERRY & EVERARDO Permit Number: PT0016483 Permit Category: SPECIAL HANDLER Facility Status: ACTIVE Expiration Date: 5/31/2007 12:00:00AM</p>		S104767412
4	<p>ARROWHEAD FAMILY DENTISTRY 407 S E ST SAN BERNARDINO, CA 92401</p> <p>HAZNET:</p> <p>Gepaid: CAL000248259 Contact: DR S M BHATT Telephone: 9098893300 Facility Addr2: Not reported Mailing Name: Not reported Mailing Address: 407 SOUTH E STREET Mailing City,St,Zip: SAN BERNARDINO, CA 92401 Gen County: San Bernardino TSD EPA ID: CAL000175030 TSD County: Santa Clara Waste Category: Unspecified aqueous solution Disposal Method: Treatment, Tank Tons: 0.04 Facility County: Not reported</p> <p>Gepaid: CAL000248259 Contact: DR S M BHATT Telephone: 9098893300 Facility Addr2: Not reported Mailing Name: Not reported Mailing Address: 407 SOUTH E STREET Mailing City,St,Zip: SAN BERNARDINO, CA 92401 Gen County: San Bernardino TSD EPA ID: CAL000175030 TSD County: Santa Clara Waste Category: Unspecified aqueous solution Disposal Method: Treatment, Tank Tons: 0.04 Facility County: Not reported</p> <p>Gepaid: CAL000248259 Contact: DR S M BHATT Telephone: 9098893300 Facility Addr2: Not reported Mailing Name: Not reported Mailing Address: 407 SOUTH E STREET Mailing City,St,Zip: SAN BERNARDINO, CA 92401 Gen County: San Bernardino TSD EPA ID: CAL000175030 TSD County: Santa Clara Waste Category: Oxygenated solvents (acetone, butanol, ethyl acetate, etc.)</p>	HAZNET	S108198061 N/A

MAP FINDINGS
FOCUS MAP 2

Map ID	Site	Database(s)	EPA ID Number
	ARROWHEAD FAMILY DENTISTRY (Continued)		S108198061
	Disposal Method: Transfer Station		
	Tons: 0.02		
	Facility County: San Bernardino		
4	ARROW HEAD FAMILY DENTISTRY 407 SOUTH E STREET SAN BERNARDINO, CA 92410	HAZNET	S105092469 N/A
	HAZNET:		
	Gepaid: CAL000209800		
	Contact: JEREMY ORTEGA-OWNER		
	Telephone: 9098893300		
	Facility Addr2: Not reported		
	Mailing Name: Not reported		
	Mailing Address: 407 SOUTH E STREET		
	Mailing City,St,Zip: SAN BERNARDINO, CA 924010000		
	Gen County: San Bernardino		
	TSD EPA ID: Not reported		
	TSD County: Fresno		
	Waste Category: Photochemicals/photoprocessing waste		
	Disposal Method: Recycler		
	Tons: 0.29		
	Facility County: Not reported		
	Gepaid: CAL000209800		
	Contact: JEREMY ORTEGA-OWNER		
	Telephone: 9098893300		
	Facility Addr2: Not reported		
	Mailing Name: Not reported		
	Mailing Address: 407 SOUTH E STREET		
	Mailing City,St,Zip: SAN BERNARDINO, CA 924010000		
	Gen County: San Bernardino		
	TSD EPA ID: CAD981402522		
	TSD County: San Bernardino		
	Waste Category: Photochemicals/photoprocessing waste		
	Disposal Method: Recycler		
	Tons: 0.12		
	Facility County: San Bernardino		
	Gepaid: CAL000209800		
	Contact: JEREMY ORTEGA		
	Telephone: 9098893300		
	Facility Addr2: Not reported		
	Mailing Name: Not reported		
	Mailing Address: 407 SOUTH E STREET		
	Mailing City,St,Zip: SAN BERNARDINO, CA 924100000		
	Gen County: San Bernardino		
	TSD EPA ID: CAD093459485		
	TSD County: Fresno		
	Waste Category: Photochemicals/photoprocessing waste		
	Disposal Method: Recycler		
	Tons: .0834		
	Facility County: San Bernardino		

MAP FINDINGS
FOCUS MAP 2

Map ID	Site	Database(s)	EPA ID Number
4	ALLIANCE RETAIL SERVICES LLC DBA RETAIL ONE INC 420 S E ST SAN BERNARDINO, CA 92401	HAZNET	S106092909 N/A
	HAZNET: Gepaid: CAL000240473 Contact: BILL MOORE, REGIONAL MNGR Telephone: 9093881122 Facility Addr2: Not reported Mailing Name: Not reported Mailing Address: 420 S E ST Mailing City,St,Zip: SAN BERNARDINO, CA 924100000 Gen County: San Bernardino TSD EPA ID: Not reported TSD County: Los Angeles Waste Category: Not reported Disposal Method: Transfer Station Tons: 0.39 Facility County: Not reported		
	Gepaid: CAL000240473 Contact: BILL MOORE, REGIONAL MNGR Telephone: 9093881122 Facility Addr2: Not reported Mailing Name: Not reported Mailing Address: 420 S E ST Mailing City,St,Zip: SAN BERNARDINO, CA 924100000 Gen County: San Bernardino TSD EPA ID: Not reported TSD County: Los Angeles Waste Category: Oxygenated solvents (acetone, butanol, ethyl acetate, etc.) Disposal Method: Transfer Station Tons: 0.08 Facility County: Not reported		
	Gepaid: CAL000240473 Contact: BILL MOORE, REGIONAL MNGR Telephone: 9093881122 Facility Addr2: Not reported Mailing Name: Not reported Mailing Address: 420 S E ST Mailing City,St,Zip: SAN BERNARDINO, CA 924012013 Gen County: San Bernardino TSD EPA ID: CAT000613893 TSD County: San Bernardino Waste Category: Oxygenated solvents (acetone, butanol, ethyl acetate, etc.) Disposal Method: Transfer Station Tons: 0.43 Facility County: San Bernardino		

MAP FINDINGS
FOCUS MAP 2

Map ID	Site	Database(s)	EPA ID Number
4	MC MAHAN'S FURNITURE 441 S E ST SAN BERNARDINO, CA 92401	CA FID UST SWEEPS UST	S101591623 N/A
	CA FID UST: Facility ID: 36008524 Regulated By: UTNKA Regulated ID: Not reported Cortese Code: Not reported SIC Code: Not reported Facility Phone: Not reported Mail To: Not reported Mailing Address: 441 S E ST Mailing Address 2: Not reported Mailing City,St,Zip: SAN BERNARDINO 92401 Contact: Not reported Contact Phone: Not reported DUNs Number: Not reported NPDES Number: Not reported EPA ID: Not reported Comments: Not reported Status: Active		
	SWEEPS UST: Status: A Comp Number: 10369 Number: 9 Board Of Equalization: 44-020262 Ref Date: 03-24-92 Act Date: 03-24-92 Created Date: 09-09-88 Tank Status: A Owner Tank Id: Not reported Swrcb Tank Id: 36-000-010369-000001 Actv Date: 03-28-89 Capacity: 1 Tank Use: UNKNOWN Stg: P Content: UNKNOWN Number Of Tanks: 1		
4	1X MC MANN FURUNITURE 441 SOUTH E STREET SAN BERNARDINO, CA 90000	HAZNET	S103659771 N/A
	HAZNET: Gepaid: CAC000900232 Contact: Not reported Telephone: 0000000000 Facility Addr2: Not reported Mailing Name: Not reported Mailing Address: 441 SOUTH E STREET Mailing City,St,Zip: SAN BERNARDINO, CA 900000000 Gen County: San Bernardino TSD EPA ID: CAT080013352 TSD County: Los Angeles Waste Category: Waste oil and mixed oil Disposal Method: Recycler Tons: .6255		

MAP FINDINGS
FOCUS MAP 2

Map ID	Site	Database(s)	EPA ID Number
--------	------	-------------	---------------

1X MC MANN FURUNITURE (Continued)

S103659771

Facility County: San Bernardino

5

**U.S. AUTO GLASS
431 S SIERRA WAY
SAN BERNARDINO, CA 92408**

**CA FID UST S101591058
SWEEPS UST N/A**

CA FID UST:

Facility ID: 36001065
Regulated By: UTNKA
Regulated ID: Not reported
Cortese Code: Not reported
SIC Code: Not reported
Facility Phone: 7148840425
Mail To: Not reported
Mailing Address: 1880 W FULLERTON AVE
Mailing Address 2: Not reported
Mailing City,St,Zip: SAN BERNARDINO 92408
Contact: Not reported
Contact Phone: Not reported
DUNs Number: Not reported
NPDES Number: Not reported
EPA ID: Not reported
Comments: Not reported
Status: Active

SWEEPS UST:

Status: A
Comp Number: 509
Number: 1
Board Of Equalization: Not reported
Ref Date: 03-23-92
Act Date: 03-23-92
Created Date: 08-04-89
Tank Status: Not reported
Owner Tank Id: Not reported
Swrcb Tank Id: Not reported
Actv Date: Not reported
Capacity: Not reported
Tank Use: Not reported
Stg: Not reported
Content: Not reported
Number Of Tanks: Not reported

Status: Not reported
Comp Number: 509
Number: Not reported
Board Of Equalization: Not reported
Ref Date: Not reported
Act Date: Not reported
Created Date: Not reported
Tank Status: Not reported
Owner Tank Id: Not reported
Swrcb Tank Id: 36-000-000509-000001
Actv Date: Not reported
Capacity: 7500
Tank Use: M.V. FUEL
Stg: PRODUCT

MAP FINDINGS
FOCUS MAP 2

Map ID	Site	Database(s)	EPA ID Number
	U.S. AUTO GLASS (Continued)		S101591058
	Content: REG UNLEADED		
	Number Of Tanks: 1		
5	RENZENBERGER INCORPORATED 433 S SIERRA WAY SAN BERNARDINO, CA 92408	San Bern. Co. Permit	S104769511 N/A
	San Bern. Co. Permit:		
	Region: SAN BERNARDINO		
	Facility ID: FA0005669		
	Owner: RENZENBERGER INCORPORATED		
	Permit Number: PT0000753		
	Permit Category: SPECIAL HANDLER		
	Facility Status: ACTIVE		
	Expiration Date: 10/31/2008 12:00:00AM		
	Region: SAN BERNARDINO		
	Facility ID: FA0005669		
	Owner: RENZENBERGER INCORPORATED		
	Permit Number: PT0000752		
	Permit Category: SPECIAL GENERATOR(B)		
	Facility Status: ACTIVE		
	Expiration Date: 10/31/2008 12:00:00AM		
5	TERMINIX INTERNATIONAL INC 440 S SIERRA WAY SAN BERNARDINO, CA 92408	HIST UST	U001576076 N/A
	HIST UST:		
	Region: STATE		
	Facility ID: 00000019173		
	Facility Type: Other		
	Other Type: PEST CONTROL		
	Total Tanks: 0001		
	Contact Name: BRIAN KNAPP		
	Telephone: 7148899956		
	Owner Name: TERMINIX INTERNATIONAL INC		
	Owner Address: 440 S. SIERRA WAY		
	Owner City,St,Zip: SAN BERNARDINO, CA 92408		
	Tank Num: 001		
	Container Num: 1		
	Year Installed: Not reported		
	Tank Capacity: 00000000		
	Tank Used for: PRODUCT		
	Type of Fuel: REGULAR		
	Tank Construction: Not reported		
	Leak Detection: Visual		

MAP FINDINGS
FOCUS MAP 2

Map ID	Site	Database(s)	EPA ID Number
5	TERMINIX INTERNATIONAL INC 440 S SIERRA WAY SAN BERNARDINO, CA 92408	HAZNET CA FID UST San Bern. Co. Permit SWEEPS UST	S101619522 N/A
	HAZNET: Gepaid: CAC002327001 Contact: TERMINEX INC Telephone: 9098899956 Facility Addr2: Not reported Mailing Name: Not reported Mailing Address: 440 S SIERRA WAY Mailing City,St,Zip: SAN BERNARDINO, CA 924080000 Gen County: San Bernardino TSD EPA ID: AZC094062239 TSD County: 99 Waste Category: Pesticides and other waste associated with pesticide production Disposal Method: Not reported Tons: 60.6816 Facility County: San Bernardino		
	Gepaid: CAC002327001 Contact: TERMINEX INC Telephone: 9098899956 Facility Addr2: Not reported Mailing Name: Not reported Mailing Address: 440 S SIERRA WAY Mailing City,St,Zip: SAN BERNARDINO, CA 924080000 Gen County: San Bernardino TSD EPA ID: AZC094062239 TSD County: 99 Waste Category: Pesticides and other waste associated with pesticide production Disposal Method: Recycler Tons: 45.5112 Facility County: San Bernardino		
	Gepaid: CAC002327001 Contact: TERMINEX INC Telephone: 9098899956 Facility Addr2: Not reported Mailing Name: Not reported Mailing Address: 440 S SIERRA WAY Mailing City,St,Zip: SAN BERNARDINO, CA 924080000 Gen County: San Bernardino TSD EPA ID: Not reported TSD County: 0 Waste Category: Pesticides and other waste associated with pesticide production Disposal Method: Not reported Tons: 15.1704 Facility County: San Bernardino		
	Gepaid: CAC002327001 Contact: TERMINEX INC Telephone: 9098899956 Facility Addr2: Not reported Mailing Name: Not reported Mailing Address: 440 S SIERRA WAY Mailing City,St,Zip: SAN BERNARDINO, CA 924080000 Gen County: San Bernardino		

MAP FINDINGS
FOCUS MAP 2

Map ID Site Database(s) EPA ID Number

TERMINIX INTERNATIONAL INC (Continued)

S101619522

TSD EPA ID: AZ0000278986
TSD County: 0
Waste Category: Unspecified oil-containing waste
Disposal Method: Not reported
Tons: 15.1704
Facility County: San Bernardino

Gepaid: CAC002327001
Contact: TERMINEX INC
Telephone: 9098899956
Facility Addr2: Not reported
Mailing Name: Not reported
Mailing Address: 440 S SIERRA WAY
Mailing City,St,Zip: SAN BERNARDINO, CA 924080000
Gen County: San Bernardino
TSD EPA ID: AZ0000278986
TSD County: 0
Waste Category: Pesticides and other waste associated with pesticide production
Disposal Method: Not reported
Tons: 1532.2104
Facility County: San Bernardino

[Click this hyperlink](#) while viewing on your computer to access additional CA_HAZNET: detail in the EDR Site Report.

CA FID UST:

Facility ID: 36001644
Regulated By: UTNKA
Regulated ID: 00019173
Cortese Code: Not reported
SIC Code: Not reported
Facility Phone: Not reported
Mail To: Not reported
Mailing Address: 443 S SIERRA WAY
Mailing Address 2: Not reported
Mailing City,St,Zip: SAN BERNARDINO 92408
Contact: Not reported
Contact Phone: Not reported
DUNS Number: Not reported
NPDES Number: Not reported
EPA ID: Not reported
Comments: Not reported
Status: Active

San Bern. Co. Permit:

Region: SAN BERNARDINO
Facility ID: FA0006617
Owner: TERMINIX INT'L BLDG 5
Permit Number: PT0005966
Permit Category: HAZMAT HANDLER 11-25 EMPLOYEES
Facility Status: INACTIVE
Expiration Date: 4/30/2002 12:00:00AM

SWEEPS UST:

Status: A
Comp Number: 19173

MAP FINDINGS
FOCUS MAP 2

Map ID	Site	Database(s)	EPA ID Number
--------	------	-------------	---------------

TERMINIX INTERNATIONAL INC (Continued)

S101619522

Number: 9
Board Of Equalization: 44-020696
Ref Date: 03-24-92
Act Date: 03-24-92
Created Date: 02-29-88
Tank Status: A
Owner Tank Id: 1
Swrcb Tank Id: 36-000-019173-000001
Actv Date: 08-26-88
Capacity: 1
Tank Use: M.V. FUEL
Stg: P
Content: LEADED
Number Of Tanks: 1

5

**TERMINIX
440 S. SIERRA WAY
SAN BERNARDINO, CA 92408**

**VCP S105557624
ENVIROSTOR N/A**

VCP:

Facility ID: 36070008
Site Type: Voluntary Cleanup
Site Type Detail: Voluntary Cleanup
Acres: .5
National Priorities List: NO
Cleanup Oversight Agencies: SMBRP
Lead Agency: SMBRP
Lead Agency Description: Not reported
Project Manager: JOSE DIAZ
Supervisor: Rita Kamat
Division Branch: Chatsworth
Site Code: 400874-11
Assembly: 62
Senate: 32
Special Programs Code: Voluntary Cleanup Program
Status: Active
Status Date: 2001-05-29 00:00:00
Restricted Use: NO
Funding: Responsible Party
Lat/Long: 34.0933555555556 / -117.285172222222
Alias Name: 36070008
Alias Type: Envirostor ID Number
Alias Name: Not reported
Alias Type: Project Code (Site Code)

APN: NONE SPECIFIED
APN Description: Not reported
Comments: DTSC approved RI workplan. DTSC approved the RI Addendum workplan. A Voluntary Cleanup Agreement between DTSC and Terminix to conduct an RI/FS at the Site was signed on May 16, 2001. Letter approving RI Report, RI Report Addendum and Risk Assessment issued on 5/2/05. Site characterization complete.

Completed Info:

Completed Area Name: PROJECT WIDE
Completed Sub Area Name: Not reported
Completed Document Type: Remedial Investigation Workplan
Completed Date: / /

MAP FINDINGS
FOCUS MAP 2

Map ID Site Database(s) EPA ID Number

TERMINIX (Continued)

S105557624

Completed Area Name: PROJECT WIDE
Completed Sub Area Name: Not reported
Completed Document Type: Remedial Investigation Workplan
Completed Date: / /

Completed Area Name: PROJECT WIDE
Completed Sub Area Name: Not reported
Completed Document Type: Remedial Investigation Report
Completed Date: / /

Completed Area Name: PROJECT WIDE
Completed Sub Area Name: Not reported
Completed Document Type: Human Health Risk Assessment Report
Completed Date: / /

Completed Area Name: PROJECT WIDE
Completed Sub Area Name: Not reported
Completed Document Type: Voluntary Clean-up Agreement
Completed Date: / /

Confirmed: 30004,30207,30308
Confirmed Description: Chlordane
Confirmed Description: Dieldrin
Confirmed Description: Heptachlor
Future Area Name: PROJECT WIDE
Future Sub Area Name: Not reported
Future Document Type: Site Inspections/ Visit
Future Due Date: 2008
Media Affected: 30004, 30207, 30308
Media Affected Desc: Not reported
Media Affected Desc: Not reported
Media Affected Desc: Not reported

Management:

Management Required: NONE SPECIFIED
Management Required Desc: Not reported
Potential: SOIL
Potential Description: Not reported
Schedule Area Name: Not reported
Schedule Sub Area Name: Not reported
Schedule Document Type: Not reported
Schedule Due Date: Not reported
Schedule Revised Date: Not reported
PastUse: PESTICIDE/INSECTIDE/RODENTICIDE STORAGE

ENVIROSTOR:

Site Type: Voluntary Cleanup
Site Type Detailed: Voluntary Cleanup
Acres: .5
NPL: NO
Regulatory Agencies: SMBRP
Lead Agency: SMBRP
Program Manager: JOSE DIAZ
Supervisor: Rita Kamat
Division Branch: Chatsworth
Facility ID: 36070008
Site Code: 400874-11

MAP FINDINGS
FOCUS MAP 2

Map ID Site Database(s) EPA ID Number

TERMINIX (Continued)

S105557624

Assembly: 62
 Senate: 32
 Special Program: Voluntary Cleanup Program
 Status: Active
 Status Date: 2001-05-29 00:00:00
 Restricted Use: NO
 Funding: Responsible Party
 Latitude: 34.0933555555556
 Longitude: -117.285172222222
 Alias Name: 36070008
 Alias Type: Envirostor ID Number
 Alias Name: Not reported
 Alias Type: Project Code (Site Code)

APN: NONE SPECIFIED
 APN Description: Not reported
 Comments: DTSC approved RI workplan.DTSC approved the RI Addendum workplanA Voluntary Cleanup Agreement between DTSC and Terminix to conduct an RI/FS at the Site was signed on May 16, 2001.Letter approving RI Report, RI Report Addendum and Risk Assessment issued on 5/2/05Site characterization complete.

Completed Info:

Completed Area Name: PROJECT WIDE
 Completed Sub Area Name: Not reported
 Completed Document Type: Remedial Investigation Workplan
 Completed Date: / /

Completed Area Name: PROJECT WIDE
 Completed Sub Area Name: Not reported
 Completed Document Type: Remedial Investigation Workplan
 Completed Date: / /

Completed Area Name: PROJECT WIDE
 Completed Sub Area Name: Not reported
 Completed Document Type: Remedial Investigation Report
 Completed Date: / /

Completed Area Name: PROJECT WIDE
 Completed Sub Area Name: Not reported
 Completed Document Type: Human Health Risk Assessment Report
 Completed Date: / /

Completed Area Name: PROJECT WIDE
 Completed Sub Area Name: Not reported
 Completed Document Type: Voluntary Clean-up Agreement
 Completed Date: / /

Confirmed: 30004,30207,30308
 Confirmed Description: Chlordane
 Confirmed Description: Dieldrin
 Confirmed Description: Heptachlor
 Future Area Name: PROJECT WIDE
 Future Sub Area Name: Not reported
 Future Document Type: Site Inspections/ Visit
 Future Due Date: 2008
 Media Affected: 30004, 30207, 30308
 Media Affected Desc: Not reported

MAP FINDINGS
FOCUS MAP 2

Map ID	Site	Database(s)	EPA ID Number
	TERMINIX (Continued)		S105557624
	Media Affected Desc: Not reported		
	Media Affected Desc: Not reported		
	Management:		
	Management Required: NONE SPECIFIED		
	Management Required Desc: Not reported		
	Potential: SOIL		
	Potential Description: Not reported		
	Schedule Area Name: Not reported		
	Schedule Sub Area Name: Not reported		
	Schedule Document Type: Not reported		
	Schedule Due Date: Not reported		
	Schedule Revised Date: Not reported		
	PastUse: PESTICIDE/INSECTIDE/RODENTICIDE STORAGE		
5	TERMINIX 440 S. SIERRA WAY SAN BERNARDINO, CA 92408	FINDS	1010736988 110033619001
	FINDS:		
	Other Pertinent Environmental Activity Identified at Site		
	Not reported		
5	BERDOO COLOR WORKS 449 S SIERRA WAY SAN BERNARDINO, CA 92408	RCRA-SQG FINDS	1000191240 CAD982410870
	RCRA-SQG:		
	Date form received by agency: 03/25/1988		
	Facility name: BERDOO COLOR WORKS		
	Facility address: 449 S SIERRA WAY		
	SAN BERNARDINO, CA 92408		
	EPA ID: CAD982410870		
	Mailing address: S SIERRA WAY		
	SAN BERNARDINO, CA 92408		
	Contact: ENVIRONMENTAL MANAGER		
	Contact address: 449 S SIERRA WAY		
	SAN BERNARDINO, CA 92408		
	Contact country: US		
	Contact telephone: (714) 889-1509		
	Contact email: Not reported		
	EPA Region: 09		
	Classification: Small Small Quantity Generator		
	Description: Handler: generates more than 100 and less than 1000 kg of hazardous waste during any calendar month and accumulates less than 6000 kg of hazardous waste at any time; or generates 100 kg or less of hazardous waste during any calendar month, and accumulates more than 1000 kg of hazardous waste at any time		
	Owner/Operator Summary:		
	Owner/operator name: WAYNE MCCARL		
	Owner/operator address: NOT REQUIRED		
	NOT REQUIRED, ME 99999		
	Owner/operator country: Not reported		

MAP FINDINGS
FOCUS MAP 2

Map ID	Site	Database(s)	EPA ID Number
5	ROSS MACHINING & MFG 455 S SIERRA WAY SAN BERNARDINO, CA 92408 San Bern. Co. Permit: Region: SAN BERNARDINO Facility ID: FA0005806 Owner: ROSS, GERALD M. Permit Number: PT0017563 Permit Category: SPECIAL HANDLER Facility Status: ACTIVE Expiration Date: 5/31/2008 12:00:00AM Region: SAN BERNARDINO Facility ID: FA0005806 Owner: ROSS, GERALD M. Permit Number: PT0007542 Permit Category: SPECIAL GENERATOR(B) Facility Status: ACTIVE Expiration Date: 5/31/2008 12:00:00AM	San Bern. Co. Permit	S102042198 N/A
5	INLAND CENTER AUTO BODY, L AVI 456 S SIERRA WAY SAN BERNARDINO, CA 92408 EMI: Year: 1990 Carbon Monoxide Emissions Tons/Yr: 36 Air Basin: SC Facility ID: 58657 Air District Name: SC SIC Code: 7538 Air District Name: SOUTH COAST AQMD Community Health Air Pollution Info System: Not reported Consolidated Emission Reporting Rule: Not reported Total Organic Hydrocarbon Gases Tons/Yr: 1 Reactive Organic Gases Tons/Yr: 1 Carbon Monoxide Emissions Tons/Yr: 0 NOX - Oxides of Nitrogen Tons/Yr: 0 SOX - Oxides of Sulphur Tons/Yr: 0 Particulate Matter Tons/Yr: 0 Part. Matter 10 Micrometers & Smlr Tons/Yr: 0	EMI	S106833035 N/A
5	INLAND CENTER AUTO BODY 456 SOUTH SIERRA WAY SAN BERNARDINO, CA 92408 HAZNET: Gepaid: CAL000042633 Contact: ALIVEZ LOUIE Telephone: 0000000000 Facility Addr2: Not reported Mailing Name: Not reported Mailing Address: 456 S SIERRA WAY Mailing City,St,Zip: SAN BERNARDINO, CA 924081425 Gen County: San Bernardino TSD EPA ID: CAD008252405 TSD County: Los Angeles	HAZNET	S103660641 N/A

MAP FINDINGS
FOCUS MAP 2

Map ID	Site	Database(s)	EPA ID Number
	INLAND CENTER AUTO BODY (Continued)		S103660641
	Waste Category: Unspecified solvent mixture Waste Disposal Method: Recycler Tons: .1918 Facility County: San Bernardino		
7	THERM PRODUCTS 439 S STODDARD AVE SAN BERNARDINO, CA 92408	San Bern. Co. Permit	S108536508 N/A
	San Bern. Co. Permit: Region: SAN BERNARDINO Facility ID: FA0010946 Owner: THERM PRODUCTS Permit Number: PT0018875 Permit Category: GENERATOR - 51-100 EMPLOYEES Facility Status: ACTIVE Expiration Date: 7/31/2008 12:00:00AM Region: SAN BERNARDINO Facility ID: FA0010946 Owner: THERM PRODUCTS Permit Number: PT0019325 Permit Category: CE LIMITED ANNUAL FEE Facility Status: ACTIVE Expiration Date: 9/30/2008 12:00:00AM Region: SAN BERNARDINO Facility ID: FA0010946 Owner: THERM PRODUCTS Permit Number: PT0018876 Permit Category: HAZMAT HANDLER 51-100 EMPLOYEES (W/GEN PRMT) Facility Status: ACTIVE Expiration Date: 7/31/2007 12:00:00AM		
7	RELATED METAL FABRICATION INC 439 S STODDARD AVE SAN BERNARDINO, CA 92401	San Bern. Co. Permit CA WDS	S105698321 N/A
	San Bern. Co. Permit: Region: SAN BERNARDINO Facility ID: FA0007485 Owner: DON KRONMEYER Permit Number: PT0012774 Permit Category: HAZMAT HANDLER 0-10 EMPLOYEES (W/GEN PRMT) Facility Status: INACTIVE Expiration Date: 9/30/2007 12:00:00AM Region: SAN BERNARDINO Facility ID: FA0007485 Owner: DON KRONMEYER Permit Number: PT0014144 Permit Category: CE ANNUAL FEE Facility Status: INACTIVE Expiration Date: 9/30/2006 12:00:00AM Region: SAN BERNARDINO		

MAP FINDINGS
FOCUS MAP 2

Map ID	Site	Database(s)	EPA ID Number
--------	------	-------------	---------------

RELATED METAL FABRICATION INC (Continued)

S105698321

Facility ID: FA0007485
 Owner: DON KRONMEYER
 Permit Number: PT0012773
 Permit Category: GENERATOR - 0-10 EMPLOYEES
 Facility Status: INACTIVE
 Expiration Date: 9/30/2007 12:00:00AM

CA WDS:

Facility ID: Santa Ana River 36I015013
 Facility Type: Not reported
 Facility Status: Active - Any facility with a continuous or seasonal discharge that is under Waste Discharge Requirements.
 NPDES Number: CAS000001 The 1st 2 characters designate the state. The remaining 7 are assigned by the Regional Board
 Subregion: 8
 Facility Telephone: Not reported
 Facility Contact: Not reported
 Agency Name: RELATED METAL FABRICATION INC
 Agency Address: Not reported
 Agency City,St,Zip: 0
 Agency Contact: Not reported
 Agency Telephone: Not reported
 Agency Type: Not reported
 SIC Code: 0
 SIC Code 2: Not reported
 Primary Waste: Not reported
 Primary Waste Type: Not reported
 Secondary Waste: Not reported
 Secondary Waste Type: Not reported
 Design Flow: 0
 Baseline Flow: 0
 Reclamation: Not reported
 POTW: Not reported
 Treat To Water: Minor Threat to Water Quality. A violation of a regional board order should cause a relatively minor impairment of beneficial uses compared to a major or minor threat. Not: All nurds without a TTWQ will be considered a minor threat to water quality unless coded at a higher Level. A Zero (0) may be used to code those NURDS that are found to represent no threat to water quality.
 Complexity: Category C - Facilities having no waste treatment systems, such as cooling water dischargers or those who must comply through best management practices, facilities with passive waste treatment and disposal systems, such as septic systems with subsurface disposal, or dischargers having waste storage systems with land disposal such as dairy waste ponds.

7

**WEBBER ENG & MFG
 439 STODDARD AVE
 SAN BERNARDINO, CA 92401**

**HAZNET S103995242
 N/A**

HAZNET:

Gepaid: CAL000031114
 Contact: WEBBER JACK
 Telephone: 0000000000
 Facility Addr2: Not reported
 Mailing Name: Not reported
 Mailing Address: 15355 MANILA ST

MAP FINDINGS
 FOCUS MAP 2

Map ID Site Database(s) EPA ID Number

WEBBER ENG & MFG (Continued)

S103995242

Mailing City,St,Zip: FONTANA, CA 923377261
 Gen County: San Bernardino
 TSD EPA ID: CAD008302903
 TSD County: Los Angeles
 Waste Category: Paint sludge
 Disposal Method: Recycler
 Tons: .2293
 Facility County: San Bernardino

Gepaid: CAL000031114
 Contact: WEBBER JACK
 Telephone: 0000000000
 Facility Addr2: Not reported
 Mailing Name: Not reported
 Mailing Address: 15355 MANILA ST
 Mailing City,St,Zip: FONTANA, CA 923377261
 Gen County: San Bernardino
 TSD EPA ID: CAD008302903
 TSD County: Los Angeles
 Waste Category: Paint sludge
 Disposal Method: Recycler
 Tons: .4586
 Facility County: San Bernardino

Gepaid: CAL000031114
 Contact: WEBBER JACK
 Telephone: 0000000000
 Facility Addr2: Not reported
 Mailing Name: Not reported
 Mailing Address: 15355 MANILA ST
 Mailing City,St,Zip: FONTANA, CA 923377261
 Gen County: San Bernardino
 TSD EPA ID: CAT000613893
 TSD County: Los Angeles
 Waste Category: Aqueous solution with less than 10% total organic residues
 Disposal Method: Transfer Station
 Tons: 0.0625
 Facility County: San Bernardino

Gepaid: CAL000031114
 Contact: WEBBER JACK
 Telephone: 0000000000
 Facility Addr2: Not reported
 Mailing Name: Not reported
 Mailing Address: 15355 MANILA ST
 Mailing City,St,Zip: FONTANA, CA 923377261
 Gen County: San Bernardino
 TSD EPA ID: CAT000613927
 TSD County: San Bernardino
 Waste Category: Aqueous solution with less than 10% total organic residues
 Disposal Method: Not reported
 Tons: 0.0417
 Facility County: San Bernardino

Gepaid: CAL000031114
 Contact: WEBBER JACK
 Telephone: 0000000000

MAP FINDINGS
FOCUS MAP 2

Map ID Site Database(s) EPA ID Number

WEBBER ENG & MFG (Continued)

S103995242

Facility Addr2: Not reported
Mailing Name: Not reported
Mailing Address: 15355 MANILA ST
Mailing City,St,Zip: FONTANA, CA 923377261
Gen County: San Bernardino
TSD EPA ID: CAT000613927
TSD County: San Bernardino
Waste Category: Aqueous solution with less than 10% total organic residues
Disposal Method: Transfer Station
Tons: 0.1
Facility County: San Bernardino

[Click this hyperlink](#) while viewing on your computer to access
1 additional CA_HAZNET: record(s) in the EDR Site Report.

7

**RELATED METAL FABRICATION INC
439 STODDARD AVE
SAN BERNARDINO, CA 92408**

**HAZNET S103984055
N/A**

HAZNET:

Gepaid: CAL000180197
Contact: MARK A CARRILLO
Telephone: 9098882882
Facility Addr2: Not reported
Mailing Name: Not reported
Mailing Address: 439 STODDARD AVE
Mailing City,St,Zip: SAN BERNARDINO, CA 924080000
Gen County: San Bernardino
TSD EPA ID: CAD980884183
TSD County: Sacramento
Waste Category: Unspecified oil-containing waste
Disposal Method: Not reported
Tons: 0.41
Facility County: Not reported

Gepaid: CAL000180197
Contact: MARK A CARRILLO
Telephone: 9098882882
Facility Addr2: Not reported
Mailing Name: Not reported
Mailing Address: 439 STODDARD AVE
Mailing City,St,Zip: SAN BERNARDINO, CA 924080000
Gen County: San Bernardino
TSD EPA ID: CAD008364432
TSD County: Los Angeles
Waste Category: Other inorganic solid waste
Disposal Method: Transfer Station
Tons: 0.4
Facility County: San Bernardino

Gepaid: CAL000180197
Contact: MARK A CARRILLO
Telephone: 9098882882
Facility Addr2: Not reported
Mailing Name: Not reported
Mailing Address: 439 STODDARD AVE
Mailing City,St,Zip: SAN BERNARDINO, CA 924080000
Gen County: San Bernardino

MAP FINDINGS
FOCUS MAP 2

Map ID	Site	Database(s)	EPA ID Number
--------	------	-------------	---------------

RELATED METAL FABRICATION INC (Continued)

S103984055

TSD EPA ID: Not reported
TSD County: Los Angeles
Waste Category: Oil/water separation sludge
Disposal Method: Not reported
Tons: 5
Facility County: Not reported

Gepaid: CAL000180197
Contact: MARK A CARRILLO
Telephone: 9098882882
Facility Addr2: Not reported
Mailing Name: Not reported
Mailing Address: 439 STODDARD AVE
Mailing City,St,Zip: SAN BERNARDINO, CA 924080000
Gen County: San Bernardino
TSD EPA ID: Not reported
TSD County: Los Angeles
Waste Category: Alum and gypsum sludge
Disposal Method: Not reported
Tons: 0.15
Facility County: Not reported

Gepaid: CAL000180197
Contact: MARK A CARRILLO
Telephone: 9098882882
Facility Addr2: Not reported
Mailing Name: Not reported
Mailing Address: 439 STODDARD AVE
Mailing City,St,Zip: SAN BERNARDINO, CA 924080000
Gen County: San Bernardino
TSD EPA ID: Not reported
TSD County: 99
Waste Category: Other organic solids
Disposal Method: Not reported
Tons: 2.6
Facility County: Not reported

[Click this hyperlink](#) while viewing on your computer to access 43 additional CA_HAZNET: record(s) in the EDR Site Report.

8

**THE INK SOURCE
475 S ARROWHEAD AVE STE C
SAN BERNARDINO, CA 92408**

**HAZNET S105090311
N/A**

HAZNET:
Gepaid: CAL000140248
Contact: JULIO MEDINA-OWNER
Telephone: 9098902266
Facility Addr2: Not reported
Mailing Name: Not reported
Mailing Address: PO BOX 5026
Mailing City,St,Zip: SAN BERNARDINO, CA 924125026
Gen County: San Bernardino
TSD EPA ID: Not reported
TSD County: Orange
Waste Category: Liquids with halogenated organic compounds > 1000 mg/l
Disposal Method: Transfer Station
Tons: 0.1

MAP FINDINGS
FOCUS MAP 2

Map ID	Site	Database(s)	EPA ID Number
--------	------	-------------	---------------

THE INK SOURCE (Continued)

S105090311

Facility County: Not reported

Gepaid: CAL000140248
Contact: JULIO MEDINA-OWNER
Telephone: 9098902266
Facility Addr2: Not reported
Mailing Name: Not reported
Mailing Address: PO BOX 5026
Mailing City,St,Zip: SAN BERNARDINO, CA 924125026
Gen County: San Bernardino
TSD EPA ID: Not reported
TSD County: 99
Waste Category: Unspecified organic liquid mixture
Disposal Method: Not reported
Tons: 0.12
Facility County: Not reported

Gepaid: CAL000140248
Contact: JULIO MEDINA
Telephone: 9098902266
Facility Addr2: Not reported
Mailing Name: Not reported
Mailing Address: PO BOX 5026
Mailing City,St,Zip: SAN BERNARDINO, CA 924125026
Gen County: San Bernardino
TSD EPA ID: CAT000613976
TSD County: Orange
Waste Category: Liquids with halogenated organic compounds > 1000 mg/l
Disposal Method: Transfer Station
Tons: .0375
Facility County: San Bernardino

8

**FRANK & KIT'S
480 S ARROWHEAD AVE
SAN BERNARDINO, CA 92408**

**San Bern. Co. Permit S102041894
N/A**

San Bern. Co. Permit:

Region: SAN BERNARDINO
Facility ID: FA0003331
Owner: FRANK & KIT'S
Permit Number: PT0003163
Permit Category: SPECIAL HANDLER
Facility Status: ACTIVE
Expiration Date: 7/31/2008 12:00:00AM

Region: SAN BERNARDINO
Facility ID: FA0003331
Owner: FRANK & KIT'S
Permit Number: PT0003164
Permit Category: SPECIAL GENERATOR(B)
Facility Status: ACTIVE
Expiration Date: 7/31/2008 12:00:00AM

MAP FINDINGS
FOCUS MAP 2

Map ID	Site	Database(s)	EPA ID Number
8	FRANK AND KITS GARAGE 480 SO ARROWHEAD SAN BERNARDINO, CA 92408	HAZNET	S103964924 N/A
	HAZNET: Gepaid: CAL912755741 Contact: FRANK MONTES Telephone: 0000000000 Facility Addr2: Not reported Mailing Name: Not reported Mailing Address: 480 S ARROWHEAD AVE Mailing City,St,Zip: SAN BERNARDINO, CA 924080000 Gen County: San Bernardino TSD EPA ID: CAD008302903 TSD County: Los Angeles Waste Category: Unspecified solvent mixture Waste Disposal Method: Recycler Tons: 0.2293 Facility County: San Bernardino		
	Gepaid: CAL912755741 Contact: FRANK MONTES Telephone: 0000000000 Facility Addr2: Not reported Mailing Name: Not reported Mailing Address: 480 S ARROWHEAD AVE Mailing City,St,Zip: SAN BERNARDINO, CA 924080000 Gen County: San Bernardino TSD EPA ID: CAT080025711 TSD County: San Bernardino Waste Category: Waste oil and mixed oil Disposal Method: Not reported Tons: .7089 Facility County: San Bernardino		
	Gepaid: CAL912755741 Contact: FRANK MONTES Telephone: 0000000000 Facility Addr2: Not reported Mailing Name: Not reported Mailing Address: 480 S ARROWHEAD AVE Mailing City,St,Zip: SAN BERNARDINO, CA 924080000 Gen County: San Bernardino TSD EPA ID: CAT080025711 TSD County: San Bernardino Waste Category: Aqueous solution with less than 10% total organic residues Disposal Method: Recycler Tons: .3336 Facility County: San Bernardino		

MAP FINDINGS
FOCUS MAP 2

Map ID	Site	Database(s)	EPA ID Number
8	APPLE RENT A CAR 320 W MILL ST SAN BERNARDINO, CA 92408	CA FID UST SWEEPS UST	S101591258 N/A
	CA FID UST: Facility ID: 36003188 Regulated By: UTNKA Regulated ID: Not reported Cortese Code: Not reported SIC Code: Not reported Facility Phone: Not reported Mail To: Not reported Mailing Address: 320 W MILL ST Mailing Address 2: Not reported Mailing City,St,Zip: SAN BERNARDINO 92408 Contact: Not reported Contact Phone: Not reported DUNs Number: Not reported NPDES Number: Not reported EPA ID: Not reported Comments: Not reported Status: Active		
	SWEEPS UST: Status: A Comp Number: 11714 Number: 1 Board Of Equalization: 44-020354 Ref Date: 03-24-92 Act Date: 03-24-92 Created Date: 09-21-88 Tank Status: A Owner Tank Id: Not reported Swrcb Tank Id: 36-000-011714-000001 Actv Date: 09-21-88 Capacity: 1 Tank Use: UNKNOWN Stg: P Content: UNKNOWN Number Of Tanks: 1		
8	ARROW POWER SWEEPING 320 W MILL ST SAN BERNARDINO, CA 92408	San Bern. Co. Permit	S103367472 N/A
	San Bern. Co. Permit: Region: SAN BERNARDINO Facility ID: FA0001123 Owner: VOCE, RICHARD Permit Number: PT0002989 Permit Category: LIMITED QUANTITY GENERATOR(B) Facility Status: ACTIVE Expiration Date: 7/31/2008 12:00:00AM		

MAP FINDINGS
FOCUS MAP 2

Map ID	Site	Database(s)	EPA ID Number
8	AL MORE BATTERY MFG CO 290 W MILL SAN BERNARDINO, CA 92408	CERC-NFRAP	1003878795 CAD980893259
	CERC-NFRAP: Site ID: 0902227 Federal Facility: Not a Federal Facility NPL Status: Not on the NPL Non NPL Status: NFRAP CERCLIS-NFRAP Site Contact Name(s): Contact Name: Matt Mitguard Contact Tel: (415) 972-3096 Contact Title: Site Assessment Manager (SAM) Contact Name: Nuria Muniz Contact Tel: (415) 972-3811 Contact Title: Site Assessment Manager (SAM) Site Description: Not reported CERCLIS-NFRAP Assessment History: Action: DISCOVERY Date Started: Not reported Date Completed: 04/01/1985 Priority Level: Not reported Action: ARCHIVE SITE Date Started: Not reported Date Completed: 07/01/1985 Priority Level: Not reported Action: PRELIMINARY ASSESSMENT Date Started: 04/09/1985 Date Completed: 07/01/1985 Priority Level: NFRAP (No Futher Remedial Action Planned)		
8	CHARTER LEASING CO. 265 WEST MILL STREET SAN BERNARDINO, CA 92408	HAZNET	S104572991 N/A
	HAZNET: Gepaid: CAC002229769 Contact: JACK DIETERICH Telephone: 9098857072 Facility Addr2: Not reported Mailing Name: Not reported Mailing Address: 265 WEST MILL STREET Mailing City,St,Zip: SAN BERNARDINO, CA 924080000 Gen County: San Bernardino TSD EPA ID: CAD028409019 TSD County: Los Angeles Waste Category: Not reported Disposal Method: Treatment, Tank Tons: 0.2085 Facility County: San Bernardino Gepaid: CAC002229769 Contact: JACK DIETERICH Telephone: 9098857072		

MAP FINDINGS
FOCUS MAP 2

Map ID	Site	Database(s)	EPA ID Number
	CHARTER LEASING CO. (Continued)		S104572991
	Facility Addr2: Not reported Mailing Name: Not reported Mailing Address: 265 WEST MILL STREET Mailing City,St,Zip: SAN BERNARDINO, CA 924080000 Gen County: San Bernardino TSD EPA ID: CAD028409019 TSD County: Los Angeles Waste Category: Contaminated soil from site clean-ups Disposal Method: Transfer Station Tons: 0.3 Facility County: San Bernardino		
8	CHARTER LEASING CO. 265 W MILL ST SAN BERNARDINO, CA 92408	UST	U003784736 N/A
	UST: Local Agency: 36000 Facility ID: 86008925		
8	CHARTER LEASING CO 265 W MILL ST SAN BERNARDINO, CA 92408	HAZNET San Bern. Co. Permit	S102041703 N/A
	HAZNET: Gepaid: CAL000025319 Contact: DIETERICH J E Telephone: 0000000000 Facility Addr2: Not reported Mailing Name: Not reported Mailing Address: P O BOX 5846 Mailing City,St,Zip: SAN BERNARDINO, CA 924120000 Gen County: San Bernardino TSD EPA ID: CAT000613893 TSD County: Los Angeles Waste Category: Aqueous solution with less than 10% total organic residues Disposal Method: Treatment, Tank Tons: .1042 Facility County: San Bernardino		
	Gepaid: CAL000025319 Contact: DIETERICH J E Telephone: 0000000000 Facility Addr2: Not reported Mailing Name: Not reported Mailing Address: P O BOX 5846 Mailing City,St,Zip: SAN BERNARDINO, CA 924120000 Gen County: San Bernardino TSD EPA ID: CAT000613893 TSD County: Los Angeles Waste Category: Aqueous solution with less than 10% total organic residues Disposal Method: Transfer Station Tons: .2501		

MAP FINDINGS
FOCUS MAP 2

Map ID	Site	Database(s)	EPA ID Number
--------	------	-------------	---------------

CHARTER LEASING CO (Continued)

S102041703

Owner: WESTRUX INTERNATIONAL, INC.
 Permit Number: PT0011809
 Permit Category: UST OWNERSHIP/OPERATING PERMIT (PER UST)
 Facility Status: ACTIVE
 Expiration Date: 7/31/2008 12:00:00AM

**8 CHARTER LEASING
265 W MILL ST
SAN BERNARDINO, CA 92410**

**RCRA-SQG 1000369993
FINDS CAD981379639
HAZNET
CA FID UST
SWEEPS UST**

RCRA-SQG:

Date form received by agency: 09/01/1996
 Facility name: CHARTER LEASING
 Facility address: 265 W MILL ST
 SAN BERNARDINO, CA 92410
 EPA ID: CAD981379639
 Contact: Not reported
 Contact address: Not reported
 Not reported
 Contact country: Not reported
 Contact telephone: Not reported
 Contact email: Not reported
 EPA Region: 09
 Classification: Small Small Quantity Generator
 Description: Handler: generates more than 100 and less than 1000 kg of hazardous waste during any calendar month and accumulates less than 6000 kg of hazardous waste at any time; or generates 100 kg or less of hazardous waste during any calendar month, and accumulates more than 1000 kg of hazardous waste at any time

Owner/Operator Summary:

Owner/operator name: CHARTER LEASING
 Owner/operator address: NOT REQUIRED
 NOT REQUIRED, ME 99999
 Owner/operator country: Not reported
 Owner/operator telephone: (415) 555-1212
 Legal status: Private
 Owner/Operator Type: Owner
 Owner/Op start date: Not reported
 Owner/Op end date: Not reported

Owner/operator name: NOT REQUIRED
 Owner/operator address: NOT REQUIRED
 NOT REQUIRED, ME 99999
 Owner/operator country: Not reported
 Owner/operator telephone: (415) 555-1212
 Legal status: Private
 Owner/Operator Type: Operator
 Owner/Op start date: Not reported
 Owner/Op end date: Not reported

Handler Activities Summary:

U.S. importer of hazardous waste: Unknown
 Mixed waste (haz. and radioactive): Unknown
 Recycler of hazardous waste: No

MAP FINDINGS
FOCUS MAP 2

Map ID Site Database(s) EPA ID Number

CHARTER LEASING (Continued)

1000369993

Transporter of hazardous waste: No
Treater, storer or disposer of HW: No
Underground injection activity: No
On-site burner exemption: Unknown
Furnace exemption: Unknown
Used oil fuel burner: No
Used oil processor: No
User oil refiner: No
Used oil fuel marketer to burner: No
Used oil Specification marketer: No
Used oil transfer facility: No
Used oil transporter: No
Off-site waste receiver: Commercial status unknown

Historical Generators:

Date form received by agency: 01/20/1990
Facility name: CHARTER LEASING
Classification: Large Quantity Generator

Violation Status: No violations found

FINDS:

Other Pertinent Environmental Activity Identified at Site

RCRAInfo is a national information system that supports the Resource Conservation and Recovery Act (RCRA) program through the tracking of events and activities related to facilities that generate, transport, and treat, store, or dispose of hazardous waste. RCRAInfo allows RCRA program staff to track the notification, permit, compliance, and corrective action activities required under RCRA.

HAZNET:

Gepaid: CAD981379639
Contact: Not reported
Telephone: 0000000000
Facility Addr2: Not reported
Mailing Name: Not reported
Mailing Address: 265 W MILL ST
Mailing City,St,Zip: SAN BERNARDINO, CA 924080000
Gen County: San Bernardino
TSD EPA ID: CAL000113451
TSD County: Los Angeles
Waste Category: Unspecified organic liquid mixture
Disposal Method: Transfer Station
Tons: .4170
Facility County: San Bernardino

Gepaid: CAD981379639
Contact: Not reported
Telephone: 0000000000
Facility Addr2: Not reported
Mailing Name: Not reported
Mailing Address: 265 W MILL ST
Mailing City,St,Zip: SAN BERNARDINO, CA 924080000
Gen County: San Bernardino
TSD EPA ID: CAT080013352

MAP FINDINGS
FOCUS MAP 2

Map ID Site Database(s) EPA ID Number

CHARTER LEASING (Continued)

1000369993

TSD County: Los Angeles
Waste Category: Waste oil and mixed oil
Disposal Method: Recycler
Tons: 6.2550
Facility County: San Bernardino

Gepaid: CAD981379639
Contact: Not reported
Telephone: 0000000000
Facility Addr2: Not reported
Mailing Name: Not reported
Mailing Address: 265 W MILL ST
Mailing City,St,Zip: SAN BERNARDINO, CA 924080000
Gen County: San Bernardino
TSD EPA ID: CAL000113451
TSD County: Los Angeles
Waste Category: Unspecified organic liquid mixture
Disposal Method: Transfer Station
Tons: .9591
Facility County: San Bernardino

Gepaid: CAD981379639
Contact: Not reported
Telephone: 0000000000
Facility Addr2: Not reported
Mailing Name: Not reported
Mailing Address: 265 W MILL ST
Mailing City,St,Zip: SAN BERNARDINO, CA 924080000
Gen County: San Bernardino
TSD EPA ID: CAT080013352
TSD County: Los Angeles
Waste Category: Waste oil and mixed oil
Disposal Method: Recycler
Tons: 7.0890
Facility County: San Bernardino

Gepaid: CAD981379639
Contact: RON GALVAN
Telephone: 9098887715
Facility Addr2: Not reported
Mailing Name: Not reported
Mailing Address: PO BOX 5846
Mailing City,St,Zip: SAN BERNARDINO, CA 924120000
Gen County: San Bernardino
TSD EPA ID: CAD028409019
TSD County: Los Angeles
Waste Category: Waste oil and mixed oil
Disposal Method: Transfer Station
Tons: 0.62
Facility County: Not reported

[Click this hyperlink](#) while viewing on your computer to access additional CA_HAZNET: detail in the EDR Site Report.

CA FID UST:
Facility ID: 36001036
Regulated By: UTNKA

MAP FINDINGS
FOCUS MAP 2

Map ID Site Database(s) EPA ID Number

CHARTER LEASING (Continued)

1000369993

Regulated ID: 00008136
Cortese Code: Not reported
SIC Code: Not reported
Facility Phone: Not reported
Mail To: Not reported
Mailing Address: P O BOX
Mailing Address 2: Not reported
Mailing City,St,Zip: SAN BERNARDINO 92410
Contact: Not reported
Contact Phone: Not reported
DUNs Number: Not reported
NPDES Number: Not reported
EPA ID: Not reported
Comments: Not reported
Status: Active

SWEEPS UST:

Status: A
Comp Number: 8136
Number: 1
Board Of Equalization: 44-020038
Ref Date: 03-24-92
Act Date: 03-24-92
Created Date: 02-29-88
Tank Status: A
Owner Tank Id: 2
Swrcb Tank Id: 36-000-008136-000001
Actv Date: 09-12-90
Capacity: 10000
Tank Use: M.V. FUEL
Stg: P
Content: REG UNLEADED
Number Of Tanks: 3

Status: A
Comp Number: 8136
Number: 1
Board Of Equalization: 44-020038
Ref Date: 03-24-92
Act Date: 03-24-92
Created Date: 02-29-88
Tank Status: A
Owner Tank Id: 3
Swrcb Tank Id: 36-000-008136-000002
Actv Date: 09-12-90
Capacity: 10000
Tank Use: M.V. FUEL
Stg: P
Content: DIESEL
Number Of Tanks: Not reported

Status: A
Comp Number: 8136
Number: 1
Board Of Equalization: 44-020038
Ref Date: 03-24-92
Act Date: 03-24-92

MAP FINDINGS
FOCUS MAP 2

Map ID	Site	Database(s)	EPA ID Number
--------	------	-------------	---------------

CHARTER LEASING (Continued)

1000369993

Created Date: 02-29-88
 Tank Status: A
 Owner Tank Id: 4
 Swrcb Tank Id: 36-000-008136-000003
 Actv Date: 09-12-90
 Capacity: 500
 Tank Use: OIL
 Stg: W
 Content: WASTE OIL
 Number Of Tanks: Not reported

8

**RYDER TRUCK RENTAL
 265 W MILL ST
 SAN BERNARDINO, CA 92410**

**HIST UST U001576190
 N/A**

HIST UST:

Region: STATE
 Facility ID: 00000008136
 Facility Type: Other
 Other Type: REPAIR & FUELING
 Total Tanks: 0005
 Contact Name: DAN LUCERO
 Telephone: 7148886571
 Owner Name: DIETERICH INTERNATIONAL TRUCK
 Owner Address: HIWAY 10 AT INTERCHANGE
 Owner City,St,Zip: SAN BERNARDINO, CA 92412

Tank Num: 001
 Container Num: 1
 Year Installed: Not reported
 Tank Capacity: 00000250
 Tank Used for: WASTE
 Type of Fuel: Not reported
 Tank Construction: Not reported
 Leak Detection: Visual

Tank Num: 002
 Container Num: 2
 Year Installed: Not reported
 Tank Capacity: 00010000
 Tank Used for: PRODUCT
 Type of Fuel: UNLEADED
 Tank Construction: .328 gauge
 Leak Detection: Visual, Stock Inventor

Tank Num: 003
 Container Num: 3
 Year Installed: Not reported
 Tank Capacity: 00010000
 Tank Used for: PRODUCT
 Type of Fuel: DIESEL
 Tank Construction: .328 gauge
 Leak Detection: Visual, Stock Inventor

Tank Num: 004
 Container Num: 4
 Year Installed: Not reported
 Tank Capacity: 00000500

MAP FINDINGS
FOCUS MAP 2

Map ID	Site	Database(s)	EPA ID Number
--------	------	-------------	---------------

RYDER TRUCK RENTAL (Continued)

U001576190

Tank Used for: WASTE
Type of Fuel: WASTE OIL
Tank Construction: Not reported
Leak Detection: Visual

Tank Num: 005
Container Num: 5
Year Installed: Not reported
Tank Capacity: 00000250
Tank Used for: WASTE
Type of Fuel: Not reported
Tank Construction: Not reported
Leak Detection: Visual

8

**SAN BERNARDINO FIRE STN. #10
502 ARROWHEAD AVE
SAN BERNARDINO, CA 92408**

**LUST S102436302
Cortese N/A**

LUST:

Region: STATE
Status: Case Closed
Chemical: Regular Gasoline
Local Case #: 90203
Case Number: 083600794T
Qty Leaked: Not reported
Abate Method: Excavate and Dispose - remove contaminated soil and dispose in approved site
Case Type: Drinking Water Aquifer affected
Cross Street: E STREET
Enf Type: Not reported
Funding: Not reported
How Discovered: Tank Closure
How Stopped: Not reported
Leak Cause: UNK
Leak Source: UNK
Global Id: T0607100081
Stop Date: 1988-01-04 00:00:00
Confirm Leak: Not reported
Workplan: Not reported
Prelim Assess: Not reported
Pollution Char: 1988-03-25 00:00:00
Remed Plan: Not reported
Remed Action: Not reported
Monitoring: Not reported
Report Date: 1990-01-04 00:00:00
Discover Date: 1988-01-04 00:00:00
Enforcement Dt: Not reported
Release Date: 1988-01-22 00:00:00
Review Date: 1992-02-03 00:00:00
Enter Date: 1988-03-25 00:00:00
MTBE Date: Not reported
GW Qualifier: Not reported
Soil Qualifier: Not reported
Max MTBE GW ppb: Not reported
Max MTBE Soil ppb: Not reported
County: 36
Org Name: Not reported
Reg Board: Santa Ana Region

MAP FINDINGS
FOCUS MAP 2

Map ID	Site	Database(s)	EPA ID Number
--------	------	-------------	---------------

SAN BERNARDINO FIRE STN. #10 (Continued)

S102436302

Contact Person: Not reported
 Responsible Party: SAN BERNARDINO FIRE DEPARTMENT
 RP Address: 200 EAST 3RD STREET, SAN BERNARDINO, CA 92415
 Interim: Not reported
 Oversight Prgm: LUST
 MTBE Class: *
 MTBE Conc: 0
 MTBE Fuel: 1
 MTBE Tested: Site NOT Tested for MTBE.Includes Unknown and Not Analyzed.
 Staff: PAH
 Staff Initials: CR2
 Lead Agency: Regional Board
 Local Agency: 36000L
 Hydr Basin #: UPPER SANTA ANA VALL
 Beneficial: Not reported
 Priority: Not reported
 Cleanup Fund Id: Not reported
 Work Suspended: Not reported
 Operator: CHIEF NEWCOMBE
 Water System Name: Not reported
 Well Name: Not reported
 Distance To Lust: 0
 Waste Discharge Global ID: Not reported
 Waste Disch Assigned Name: Not reported
 Summary: Not reported

LUST:

Region: 8
 Case Type: Drinking Water Aquifer affected
 Cross Street: E STREET
 Enf Type: Not reported
 Funding: Not reported
 How Discovered: Tank Closure
 How Stopped: Not reported
 Leak Cause: UNK
 Leak Source: UNK
 Global ID: T0607100081
 How Stopped Date: 1/4/1988
 Review Date: Not reported
 Workplan: Not reported
 Prelim Assess: Not reported
 Pollution Char: 3/25/1988
 Remed Plan: Not reported
 Remed Action: Not reported
 Monitoring: Not reported
 Close Date: 1/4/1990
 Discover Date: 1/4/1988
 Enforcement Date: Not reported
 Review Date: 2/3/1992
 Enter Date: 3/25/1988
 MTBE Date: Not reported
 GW Qualifies: Not reported
 Soil Qualifies: Not reported
 Max MTBE GW: Not reported
 Max MTBE Soil: Not reported
 County: San Bernardino
 Operator: Not reported

MAP FINDINGS
FOCUS MAP 2

Map ID Site Database(s) EPA ID Number

SAN BERNARDINO FIRE STN. #10 (Continued)

S102436302

Regional Board: 08
 Facility Status: Case Closed
 Substance: 12032
 Facility Contact: Not reported
 Interim: Not reported
 Oversight Program: LUST
 Latitude: 34.0920762
 Longitude: -117.2897862
 MTBE Concentration: 0
 MTBE Fuel: 1
 MTBE Tested: NT
 Staff: PAH
 Staff Initials: CR2
 Lead Agency: Regional Board
 Local Agency: 36000L
 Hydr Basin #: UPPER SANTA ANA VALL
 Beneficial: Not reported
 Priority: Not reported
 Cleanup Fund Id: Not reported
 Work Suspended: Not reported
 Local Case Num: 90203
 Case Number: 083600794T
 Qty Leaked: Not reported
 Abate Method: Excavate and Dispose - remove contaminated soil and dispose in approved site
 MTBE Class: *
 Summary: Not reported

Cortese:
 Region: CORTESE
 Facility Addr2: Not reported

**8 FIRE STATION
 502 S ARROWHEAD AVE
 SAN BERNARDINO, CA 92401**

**HIST UST U001575905
 N/A**

HIST UST:
 Region: STATE
 Facility ID: 00000028731
 Facility Type: Other
 Other Type: FIRE STATIONS
 Total Tanks: 0002
 Contact Name: GERALD M. NEWCOMBE
 Telephone: 7143835388
 Owner Name: SAN BERNARDINO CITY FIRE DEPT
 Owner Address: 200 EAST THIRD STREET
 Owner City,St,Zip: SAN BERNARDINO, CA 92401

Tank Num: 001
 Container Num: 2
 Year Installed: Not reported
 Tank Capacity: 00000500
 Tank Used for: PRODUCT
 Type of Fuel: REGULAR
 Tank Construction: Not reported
 Leak Detection: None

MAP FINDINGS
FOCUS MAP 2

Map ID	Site	Database(s)	EPA ID Number
	FIRE STATION (Continued)		U001575905
	Tank Num: 002		
	Container Num: 1		
	Year Installed: Not reported		
	Tank Capacity: 00009970		
	Tank Used for: PRODUCT		
	Type of Fuel: DIESEL		
	Tank Construction: Not reported		
	Leak Detection: None		
9	ARCO PETROLEUM PROD #5267 495 S WATERMAN AVE SAN BERNARDINO, CA 92108	CA FID UST	S101591369 N/A
	CA FID UST:		
	Facility ID: 36005741		
	Regulated By: UTNKA		
	Regulated ID: 00067549		
	Cortese Code: Not reported		
	SIC Code: Not reported		
	Facility Phone: Not reported		
	Mail To: Not reported		
	Mailing Address: 17315 STUDEBAKER RD		
	Mailing Address 2: Not reported		
	Mailing City,St,Zip: SAN BERNARDINO 92108		
	Contact: Not reported		
	Contact Phone: Not reported		
	DUNs Number: Not reported		
	NPDES Number: Not reported		
	EPA ID: Not reported		
	Comments: Not reported		
	Status: Active		
9	BP WEST COAST PRODUCTS LLC 5267 495 S WATERMAN AVE SAN BERNARDINO, CA 92408	HAZNET	U003784895 N/A
	HAZNET:		
	Gepaid: CAL000225474		
	Contact: JACK OMAN		
	Telephone: 7146705402		
	Facility Addr2: Not reported		
	Mailing Name: Not reported		
	Mailing Address: PO BOX 6038		
	Mailing City,St,Zip: ARTESIA, CA 907026038		
	Gen County: San Bernardino		
	TSD EPA ID: Not reported		
	TSD County: Los Angeles		
	Waste Category: Aqueous solution with less than 10% total organic residues		
	Disposal Method: Not reported		
	Tons: 1.24		
	Facility County: Not reported		

MAP FINDINGS
FOCUS MAP 2

Map ID Site Database(s) EPA ID Number

9 **ARCO PETROLEUM PROD #5267**
495 S WATERMAN AVE
SAN BERNARDINO, CA 92408

UST **U003938011**
SWEEPS UST **N/A**

UST:

Local Agency: 36000
Facility ID: 86011372

SWEEPS UST:

Status: A
Comp Number: 67549
Number: 9
Board Of Equalization: 44-000506
Ref Date: 07-28-92
Act Date: 07-28-92
Created Date: 02-29-88
Tank Status: A
Owner Tank Id: 1
Swrcb Tank Id: 36-000-067549-000001
Actv Date: 08-25-88
Capacity: 12000
Tank Use: M.V. FUEL
Stg: P
Content: LEADED
Number Of Tanks: 3

Status: A
Comp Number: 67549
Number: 9
Board Of Equalization: 44-000506
Ref Date: 07-28-92
Act Date: 07-28-92
Created Date: 02-29-88
Tank Status: A
Owner Tank Id: 2
Swrcb Tank Id: 36-000-067549-000002
Actv Date: 08-25-88
Capacity: 12000
Tank Use: M.V. FUEL
Stg: P
Content: REG UNLEADED
Number Of Tanks: Not reported

Status: A
Comp Number: 67549
Number: 9
Board Of Equalization: 44-000506
Ref Date: 07-28-92
Act Date: 07-28-92
Created Date: 02-29-88
Tank Status: A
Owner Tank Id: 3
Swrcb Tank Id: 36-000-067549-000003
Actv Date: 08-25-88
Capacity: 12000
Tank Use: M.V. FUEL
Stg: P
Content: REG UNLEADED
Number Of Tanks: Not reported

MAP FINDINGS
FOCUS MAP 2

Map ID	Site	Database(s)	EPA ID Number
--------	------	-------------	---------------

9	ARCO PETROLEUM PROD #82390 495 S WATERMAN AVE SAN BERNARDINO, CA 92408	San Bern. Co. Permit	S106174708 N/A
---	---	-----------------------------	---------------------------

San Bern. Co. Permit:

Region: SAN BERNARDINO
 Facility ID: FA0001085
 Owner: TUNG, JASBIR SINGH
 Permit Number: PT0011459
 Permit Category: UST OWNERSHIP/OPERATING PERMIT (PER UST)
 Facility Status: ACTIVE
 Expiration Date: 7/31/2008 12:00:00AM

Region: SAN BERNARDINO
 Facility ID: FA0001085
 Owner: TUNG, JASBIR SINGH
 Permit Number: PT0002925
 Permit Category: HAZMAT HANDLER 0-10 EMPLOYEES (W/GEN PRMT)
 Facility Status: ACTIVE
 Expiration Date: 7/31/2008 12:00:00AM

Region: SAN BERNARDINO
 Facility ID: FA0001085
 Owner: TUNG, JASBIR SINGH
 Permit Number: PT0011460
 Permit Category: UST OWNERSHIP/OPERATING PERMIT (PER UST)
 Facility Status: ACTIVE
 Expiration Date: 7/31/2008 12:00:00AM

Region: SAN BERNARDINO
 Facility ID: FA0001085
 Owner: TUNG, JASBIR SINGH
 Permit Number: PT0011458
 Permit Category: UST OWNERSHIP/OPERATING PERMIT (PER UST)
 Facility Status: ACTIVE
 Expiration Date: 7/31/2008 12:00:00AM

Region: SAN BERNARDINO
 Facility ID: FA0001085
 Owner: TUNG, JASBIR SINGH
 Permit Number: PT0013589
 Permit Category: SPECIAL GENERATOR(B)
 Facility Status: ACTIVE
 Expiration Date: 7/31/2008 12:00:00AM

9	ARCO #5267 495 WATERMAN AVE SAN BERNARDINO, CA 92408	LUST Cortese	S104749441 N/A
---	---	-------------------------	---------------------------

LUST:

Region: STATE
 Status: Pollution Characterization
 Chemical: 8006619, MTB
 Local Case #: 99052
 Case Number: 083603439T
 Qty Leaked: Not reported
 Abate Method: Not reported
 Case Type: Soil only
 Cross Street: MILL
 Enf Type: Not reported

MAP FINDINGS
FOCUS MAP 2

Map ID Site Database(s) EPA ID Number

ARCO #5267 (Continued)

S104749441

Funding: Not reported
How Discovered: OM
How Stopped: Not reported
Leak Cause: Spill
Leak Source: UNK
Global Id: T0607100569
Stop Date: Not reported
Confirm Leak: Not reported
Workplan: Not reported
Prelim Assess: 1999-02-22 00:00:00
Pollution Char: 1999-03-12 00:00:00
Remed Plan: Not reported
Remed Action: Not reported
Monitoring: Not reported
Report Date: Not reported
Discover Date: 1999-03-02 00:00:00
Enforcement Dt: Not reported
Release Date: 1999-03-25 00:00:00
Review Date: 1999-05-11 00:00:00
Enter Date: 1999-05-11 00:00:00
MTBE Date: Not reported
GW Qualifier: Not reported
Soil Qualifier: Not reported
Max MTBE GW ppb: Not reported
Max MTBE Soil ppb: Not reported
County: 36
Org Name: Not reported
Reg Board: Santa Ana Region
Contact Person: Not reported
Responsible Party: ARCO PRODUCTS COMPANY
RP Address: PO BOX 6038, ARTESIA, CA 90702-6038
Interim: Not reported
Oversight Prgm: LUST
MTBE Class: *
MTBE Conc: 0
MTBE Fuel: 0
MTBE Tested: MTBE Detected. Site tested for MTBE and MTBE detected
Staff: VJB
Staff Initials: CR2
Lead Agency: Local Agency
Local Agency: 36000L
Hydr Basin #: UPPER SANTA ANA VALL
Beneficial: MUN
Priority: A2
Cleanup Fund Id: Not reported
Work Suspended: Not reported
Operator: Not reported
Water System Name: Not reported
Well Name: Not reported
Distance To Lust: 0
Waste Discharge Global ID: Not reported
Waste Disch Assigned Name: Not reported
Summary: Not reported

LUST:

Region: 8
Case Type: Soil only

MAP FINDINGS
FOCUS MAP 2

Map ID Site Database(s) EPA ID Number

ARCO #5267 (Continued)

S104749441

Cross Street: MILL
 Enf Type: Not reported
 Funding: Not reported
 How Discovered: OM
 How Stopped: Not reported
 Leak Cause: Spill
 Leak Source: UNK
 Global ID: T0607100569
 How Stopped Date: Not reported
 Review Date: Not reported
 Workplan: Not reported
 Prelim Assess: 2/22/1999
 Pollution Char: 3/12/1999
 Remed Plan: Not reported
 Remed Action: Not reported
 Monitoring: Not reported
 Close Date: Not reported
 Discover Date: 3/2/1999
 Enforcement Date: Not reported
 Review Date: 5/11/1999
 Enter Date: 5/11/1999
 MTBE Date: 10/3/2001
 GW Qualifies: =
 Soil Qualifies: Not reported
 Max MTBE GW: 25000
 Max MTBE Soil: Not reported
 County: San Bernardino
 Operator: Not reported
 Regional Board: 08
 Facility Status: Pollution Characterization
 Substance: 8006619, MTB
 Facility Contact: Not reported
 Interim: Not reported
 Oversight Program: LUST
 Latitude: 34.0923532
 Longitude: -117.2788418
 MTBE Concentration: 0
 MTBE Fuel: 0
 MTBE Tested: YES
 Staff: VJJ
 Staff Initials: CB5
 Lead Agency: Local Agency
 Local Agency: 36000L
 Hydr Basin #: UPPER SANTA ANA VALL
 Beneficial: MUN
 Priority: A2
 Cleanup Fund Id: Not reported
 Work Suspended: Not reported
 Local Case Num: 99052
 Case Number: 083603439T
 Qty Leaked: Not reported
 Abate Method: Not reported
 MTBE Class: *
 Summary: Not reported

Cortese:
 Region: CORTESE

MAP FINDINGS
FOCUS MAP 2

Map ID	Site	Database(s)	EPA ID Number
	<p>ARCO #5267 (Continued)</p> <p>Facility Addr2: Not reported</p> <p>Region: CORTESE Facility Addr2: 495 WATERMAN AVE</p>		S104749441
9	<p>PRESTIGE STATIONS INC. 777 495 S WATERMAN AVE SAN BERNARDINO, CA 92410</p> <p>HIST UST:</p> <p>Region: STATE Facility ID: 00000067549 Facility Type: Gas Station Other Type: Not reported Total Tanks: 0003 Contact Name: Not reported Telephone: 7143814037 Owner Name: ATLANTIC RICHFIELD COMPANY Owner Address: 515 SOUTH FLOWER STREET Owner City,St,Zip: LOS ANGELES, CA 90071</p> <p>Tank Num: 001 Container Num: 1 Year Installed: Not reported Tank Capacity: 00012000 Tank Used for: WASTE Type of Fuel: 2 Tank Construction: Unkown inches Leak Detection: Visual, Stock Inventor, Pressure Test</p> <p>Tank Num: 002 Container Num: 2 Year Installed: Not reported Tank Capacity: 00012000 Tank Used for: PRODUCT Type of Fuel: UNLEADED Tank Construction: Not reported Leak Detection: Visual, Stock Inventor, Pressure Test</p> <p>Tank Num: 003 Container Num: 3 Year Installed: Not reported Tank Capacity: 00012000 Tank Used for: PRODUCT Type of Fuel: PREMIUM Tank Construction: Not reported Leak Detection: Visual, Stock Inventor, Pressure Test</p>	HIST UST	U001576188 N/A

MAP FINDINGS
FOCUS MAP 2

Map ID	Site	Database(s)	EPA ID Number
9	495 S. WATERMAN 495 S. WATERMAN SAN BERNARDINO, CA 92408	ERNS	91234938 N/A
<p>Click this hyperlink while viewing on your computer to access additional ERNS detail in the EDR Site Report.</p>			
9	CHRYSLER FIRST CREDIT 320 MILL ST SAN BERNARDINO, CA 92408	HAZNET	S102800730 N/A
	HAZNET: Gepaid: CAC000979632 Contact: CHRYSLER FIRST CREDIT Telephone: 0000000000 Facility Addr2: Not reported Mailing Name: Not reported Mailing Address: 8880 RIO SAN DIEGO DR. Mailing City,St,Zip: SAN DIEGO, CA 921090000 Gen County: San Bernardino TSD EPA ID: CAD980883177 TSD County: Kern Waste Category: Unspecified oil-containing waste Disposal Method: Recycler Tons: .5462 Facility County: San Bernardino		
9	ARROW AUTO AIR & TRANSMISSION 501 S WATERMAN ST SAN BERNARDINO, CA 92408	HAZNET San Bern. Co. Permit	S103946465 N/A
	HAZNET: Gepaid: CAL000117426 Contact: PHIL MILLER - SOLE PROPRIETOR Telephone: 9098898371 Facility Addr2: Not reported Mailing Name: Not reported Mailing Address: 501 S WATERMAN AVE Mailing City,St,Zip: SAN BERNARDINO, CA 924080000 Gen County: San Bernardino TSD EPA ID: CAD099452708 TSD County: Los Angeles Waste Category: Waste oil and mixed oil Disposal Method: Recycler Tons: 1.0008 Facility County: San Bernardino		
	San Bern. Co. Permit: Region: SAN BERNARDINO Facility ID: FA0001116 Owner: MILLER, PHILLIP Permit Number: PT0004371 Permit Category: SPECIAL GENERATOR(B) Facility Status: ACTIVE Expiration Date: 4/30/2008 12:00:00AM		

MAP FINDINGS
FOCUS MAP 2

Map ID	Site	Database(s)	EPA ID Number
	ARROW AUTO AIR & TRANSMISSION (Continued)		S103946465
	Region: SAN BERNARDINO Facility ID: FA0001116 Owner: MILLER, PHILLIP Permit Number: PT0004370 Permit Category: SPECIAL HANDLER Facility Status: ACTIVE Expiration Date: 4/30/2008 12:00:00AM		
10	BURBANK ELEMENTARY 198 W. MILL ST. SAN BERNARDINO, CA 92408	FINDS	1008252772 110021418152
	FINDS: Other Pertinent Environmental Activity Identified at Site Not reported NCES (National Center for Education Statistics) is the primary federal entity for collecting and analyzing data related to education in the United States and other nations and the institute of education sciences.		
10	BURBANK ELEMENTARY 198 WEST MILL STREET SAN BERNARDINO, CA 92408	SCH ENVIROSTOR	S107735971 N/A
	SCH: Facility ID: 36820001 Site Type: School Investigation Site Type Detail: School Acres: Not reported National Priorities List: NO Cleanup Oversight Agencies: DTSC Lead Agency: NONE SPECIFIED Lead Agency Description: Not reported Project Manager: KEN CHIANG Supervisor: Sharon Fair Division Branch: Chatsworth Site Code: 404132-11 Assembly: 62 Senate: 32 Special Program Status: Not reported Status: No Further Action Status Date: 2000-09-12 00:00:00 Restricted Use: NO Funding: School District Latitude: 34.09217 Longitude: -117.28735 Alias Name: Not reported Alias Type: Project Code (Site Code) Alias Name: 36820001 Alias Type: Envirostor ID Number Alias Name: Not reported Alias Type: Alternate Name		

MAP FINDINGS
FOCUS MAP 2

Map ID	Site	Database(s)	EPA ID Number
--------	------	-------------	---------------

BURBANK ELEMENTARY (Continued)

S107735971

Alias Name:	Not reported
Alias Type:	Alternate Name
APN:	NONE SPECIFIED
APN Description:	Not reported
Comments:	Not reported
Completed Info:	
Completed Area Name:	Not reported
Completed Sub Area Name:	Not reported
Completed Document Type:	Not reported
Completed Date:	Not reported
Confirmed:	NONE SPECIFIED
Confirmed Description:	Not reported
Future Area Name:	Not reported
Future Sub Area Name:	Not reported
Future Document Type:	Not reported
Future Due Date:	Not reported
Media Affected:	, 30043, 30308, 30008, 30004, 30207
Media Affected Desc:	Not reported
Media Affected Desc:	Not reported
Media Affected Desc:	Not reported
Media Affected Desc:	Not reported
Media Affected Desc:	Not reported
Media Affected Desc:	Not reported
Management:	
Management Required:	NONE SPECIFIED
Management Required Desc:	Not reported
Potential:	NMA
Potenital Description:	Not reported
Schedule Area Name:	Not reported
Schedule Sub Area Name:	Not reported
Schedule Document Type:	Not reported
Schedule Due Date:	Not reported
Schedule Revised Date:	Not reported
PastUse:	* EDUCATIONAL SERVICES

ENVIROSTOR:

Site Type:	School Investigation
Site Type Detailed:	School
Acres:	Not reported
NPL:	NO
Regulatory Agencies:	DTSC
Lead Agency:	NONE SPECIFIED
Program Manager:	KEN CHIANG
Supervisor:	Sharon Fair
Division Branch:	Chatsworth
Facility ID:	36820001
Site Code:	404132-11
Assembly:	62
Senate:	32
Special Program:	Not reported
Status:	No Further Action
Status Date:	2000-09-12 00:00:00
Restricted Use:	NO
Funding:	School District

MAP FINDINGS
FOCUS MAP 2

Map ID	Site	Database(s)	EPA ID Number
--------	------	-------------	---------------

BURBANK ELEMENTARY (Continued)

S107735971

Latitude: 34.09217
Longitude: -117.28735
Alias Name: Not reported
Alias Type: Project Code (Site Code)
Alias Name: 36820001
Alias Type: Envirostor ID Number
Alias Name: Not reported
Alias Type: Alternate Name
Alias Name: Not reported
Alias Type: Alternate Name

APN: NONE SPECIFIED
APN Description: Not reported
Comments: Not reported

Completed Info:
Completed Area Name: Not reported
Completed Sub Area Name: Not reported
Completed Document Type: Not reported
Completed Date: Not reported

Confirmed: NONE SPECIFIED
Confirmed Description: Not reported
Future Area Name: Not reported
Future Sub Area Name: Not reported
Future Document Type: Not reported
Future Due Date: Not reported
Media Affected: , 30043, 30308, 30008, 30004, 30207
Media Affected Desc: Not reported
Media Affected Desc: Not reported
Media Affected Desc: Not reported
Media Affected Desc: Not reported
Media Affected Desc: Not reported
Media Affected Desc: Not reported

Management:
Management Required: NONE SPECIFIED
Management Required Desc: Not reported
Potential: NMA
Potential Description: Not reported
Schedule Area Name: Not reported
Schedule Sub Area Name: Not reported
Schedule Document Type: Not reported
Schedule Due Date: Not reported
Schedule Revised Date: Not reported
PastUse: * EDUCATIONAL SERVICES

**10 TOLER AUTO BODY
179 W MILL ST
SAN BERNARDINO, CA 92408**

**RCRA-SQG 1000209855
FINDS CAD982031619
HAZNET
EMI
San Bern. Co. Permit**

RCRA-SQG:
Date form received by agency: 08/25/1987
Facility name: TOLER AUTO BODY
Facility address: 179 W MILL ST
SAN BERNARDINO, CA 92408
EPA ID: CAD982031619

MAP FINDINGS
FOCUS MAP 2

Map ID Site Database(s) EPA ID Number

TOLER AUTO BODY (Continued)

1000209855

Contact: ENVIRONMENTAL MANAGER
 Contact address: 179 W MILL ST
 SAN BERNARDINO, CA 92408
 Contact country: US
 Contact telephone: (714) 884-6468
 Contact email: Not reported
 EPA Region: 09
 Classification: Small Small Quantity Generator
 Description: Handler: generates more than 100 and less than 1000 kg of hazardous waste during any calendar month and accumulates less than 6000 kg of hazardous waste at any time; or generates 100 kg or less of hazardous waste during any calendar month, and accumulates more than 1000 kg of hazardous waste at any time

Owner/Operator Summary:

Owner/operator name: DARRELL MALOH
 Owner/operator address: NOT REQUIRED
 NOT REQUIRED, ME 99999
 Owner/operator country: Not reported
 Owner/operator telephone: (415) 555-1212
 Legal status: Private
 Owner/Operator Type: Owner
 Owner/Op start date: Not reported
 Owner/Op end date: Not reported

Owner/operator name: NOT REQUIRED
 Owner/operator address: NOT REQUIRED
 NOT REQUIRED, ME 99999
 Owner/operator country: Not reported
 Owner/operator telephone: (415) 555-1212
 Legal status: Private
 Owner/Operator Type: Operator
 Owner/Op start date: Not reported
 Owner/Op end date: Not reported

Handler Activities Summary:

U.S. importer of hazardous waste: Unknown
 Mixed waste (haz. and radioactive): Unknown
 Recycler of hazardous waste: No
 Transporter of hazardous waste: No
 Treater, storer or disposer of HW: No
 Underground injection activity: No
 On-site burner exemption: Unknown
 Furnace exemption: Unknown
 Used oil fuel burner: No
 Used oil processor: No
 User oil refiner: No
 Used oil fuel marketer to burner: No
 Used oil Specification marketer: No
 Used oil transfer facility: No
 Used oil transporter: No
 Off-site waste receiver: Commercial status unknown

Violation Status: No violations found

FINDS:

Other Pertinent Environmental Activity Identified at Site

MAP FINDINGS
 FOCUS MAP 2

Map ID	Site	Database(s)	EPA ID Number
--------	------	-------------	---------------

TOLER AUTO BODY (Continued)

1000209855

RCRAInfo is a national information system that supports the Resource Conservation and Recovery Act (RCRA) program through the tracking of events and activities related to facilities that generate, transport, and treat, store, or dispose of hazardous waste. RCRAInfo allows RCRA program staff to track the notification, permit, compliance, and corrective action activities required under RCRA.

HAZNET:

Gepaid: CAD982031619
 Contact: Not reported
 Telephone: 0000000000
 Facility Addr2: Not reported
 Mailing Name: Not reported
 Mailing Address: 161 W MILL ST
 Mailing City,St,Zip: SAN BERNARDINO, CA 924081401
 Gen County: San Bernardino
 TSD EPA ID: CAT000613893
 TSD County: Los Angeles
 Waste Category: Oxygenated solvents (acetone, butanol, ethyl acetate, etc.)
 Disposal Method: Transfer Station
 Tons: .1160
 Facility County: San Bernardino

Gepaid: CAD982031619
 Contact: Not reported
 Telephone: 0000000000
 Facility Addr2: Not reported
 Mailing Name: Not reported
 Mailing Address: 161 W MILL ST
 Mailing City,St,Zip: SAN BERNARDINO, CA 924081401
 Gen County: San Bernardino
 TSD EPA ID: CAD008302903
 TSD County: Los Angeles
 Waste Category: Paint sludge
 Disposal Method: Recycler
 Tons: 3.2065
 Facility County: San Bernardino

Gepaid: CAD982031619
 Contact: Not reported
 Telephone: 0000000000
 Facility Addr2: Not reported
 Mailing Name: Not reported
 Mailing Address: 161 W MILL ST
 Mailing City,St,Zip: SAN BERNARDINO, CA 924081401
 Gen County: San Bernardino
 TSD EPA ID: CAD008302903
 TSD County: Los Angeles
 Waste Category: Paint sludge
 Disposal Method: Not reported
 Tons: .3461
 Facility County: San Bernardino

Gepaid: CAD982031619
 Contact: Not reported
 Telephone: 0000000000

MAP FINDINGS
FOCUS MAP 2

Map ID	Site	Database(s)	EPA ID Number
--------	------	-------------	---------------

TOLER AUTO BODY (Continued)

1000209855

Facility Addr2: Not reported
Mailing Name: Not reported
Mailing Address: 161 W MILL ST
Mailing City,St,Zip: SAN BERNARDINO, CA 924081401
Gen County: San Bernardino
TSD EPA ID: CAT000613893
TSD County: Los Angeles
Waste Category: Oxygenated solvents (acetone, butanol, ethyl acetate, etc.)
Disposal Method: Transfer Station
Tons: .7340
Facility County: San Bernardino

Gepaid: CAD982031619
Contact: Not reported
Telephone: 0000000000
Facility Addr2: Not reported
Mailing Name: Not reported
Mailing Address: 161 W MILL ST
Mailing City,St,Zip: SAN BERNARDINO, CA 924081401
Gen County: San Bernardino
TSD EPA ID: CAT000613893
TSD County: Los Angeles
Waste Category: Oxygenated solvents (acetone, butanol, ethyl acetate, etc.)
Disposal Method: Transfer Station
Tons: .5885
Facility County: San Bernardino

[Click this hyperlink](#) while viewing on your computer to access
7 additional CA_HAZNET: record(s) in the EDR Site Report.

EMI:

Year: 1987
Carbon Monoxide Emissions Tons/Yr: 36
Air Basin: SC
Facility ID: 23866
Air District Name: SC
SIC Code: 7538
Air District Name: SOUTH COAST AQMD
Community Health Air Pollution Info System: Not reported
Consolidated Emission Reporting Rule: Not reported
Total Organic Hydrocarbon Gases Tons/Yr: 1
Reactive Organic Gases Tons/Yr: 1
Carbon Monoxide Emissions Tons/Yr: 0
NOX - Oxides of Nitrogen Tons/Yr: 0
SOX - Oxides of Sulphur Tons/Yr: 0
Particulate Matter Tons/Yr: 0
Part. Matter 10 Micrometers & Smlr Tons/Yr: 0

Year: 1990
Carbon Monoxide Emissions Tons/Yr: 36
Air Basin: SC
Facility ID: 23866
Air District Name: SC
SIC Code: 7538
Air District Name: SOUTH COAST AQMD
Community Health Air Pollution Info System: Not reported
Consolidated Emission Reporting Rule: Not reported

MAP FINDINGS
FOCUS MAP 2

Map ID	Site	Database(s)	EPA ID Number
--------	------	-------------	---------------

TOLER AUTO BODY (Continued)

1000209855

Total Organic Hydrocarbon Gases Tons/Yr: 1
 Reactive Organic Gases Tons/Yr: 1
 Carbon Monoxide Emissions Tons/Yr: 0
 NOX - Oxides of Nitrogen Tons/Yr: 0
 SOX - Oxides of Sulphur Tons/Yr: 0
 Particulate Matter Tons/Yr: 0
 Part. Matter 10 Micrometers & Smllr Tons/Yr: 0

San Bern. Co. Permit:

Region: SAN BERNARDINO
 Facility ID: FA0008361
 Owner: WEST COAST COLLISION CENTER
 Permit Number: PT0014603
 Permit Category: SPECIAL GENERATOR(B)
 Facility Status: ACTIVE
 Expiration Date: 5/31/2008 12:00:00AM

Region: SAN BERNARDINO
 Facility ID: FA0008361
 Owner: WEST COAST COLLISION CENTER
 Permit Number: PT0014604
 Permit Category: SPECIAL HANDLER
 Facility Status: ACTIVE
 Expiration Date: 5/31/2008 12:00:00AM

10

BATES AUTO BODY INC
161 W MILL ST
SAN BERNARDINO, CA 92408

HAZNET S104583405
San Bern. Co. Permit N/A

HAZNET:

Gepaid: CAL000215023
 Contact: BRIAN BATES/OWNER
 Telephone: 9098846468
 Facility Addr2: Not reported
 Mailing Name: Not reported
 Mailing Address: 161 W MILL ST
 Mailing City,St,Zip: SAN BERNARDINO, CA 924081401
 Gen County: San Bernardino
 TSD EPA ID: CAD008252405
 TSD County: Los Angeles
 Waste Category: Unspecified solvent mixture Waste
 Disposal Method: Recycler
 Tons: 0.1
 Facility County: San Bernardino

Gepaid: CAL000215023
 Contact: BRIAN BATES/OWNER
 Telephone: 9098846468
 Facility Addr2: Not reported
 Mailing Name: Not reported
 Mailing Address: 161 W MILL ST
 Mailing City,St,Zip: SAN BERNARDINO, CA 924081401
 Gen County: San Bernardino
 TSD EPA ID: Not reported
 TSD County: Los Angeles
 Waste Category: Unspecified solvent mixture Waste
 Disposal Method: Not reported

MAP FINDINGS
FOCUS MAP 2

Map ID Site Database(s) EPA ID Number

BATES AUTO BODY INC (Continued)

S104583405

Tons: 0.2
Facility County: Not reported

Gepaid: CAL000215023
Contact: BRIAN BATES/OWNER
Telephone: 9098846468
Facility Addr2: Not reported
Mailing Name: Not reported
Mailing Address: 161 W MILL ST
Mailing City,St,Zip: SAN BERNARDINO, CA 924081401
Gen County: San Bernardino
TSD EPA ID: Not reported
TSD County: Los Angeles
Waste Category: Unspecified solvent mixture Waste
Disposal Method: Recycler
Tons: 2.91
Facility County: Not reported

Gepaid: CAL000215023
Contact: BATES AUTOBODY INC
Telephone: 9098848468
Facility Addr2: Not reported
Mailing Name: Not reported
Mailing Address: 161 W MILL ST
Mailing City,St,Zip: SAN BERNARDINO, CA 924081401
Gen County: San Bernardino
TSD EPA ID: CAD008302903
TSD County: Los Angeles
Waste Category: Unspecified solvent mixture Waste
Disposal Method: Recycler
Tons: 0.1668
Facility County: San Bernardino

Gepaid: CAL000215023
Contact: BRIAN BATES/OWNER
Telephone: 9098846468
Facility Addr2: Not reported
Mailing Name: Not reported
Mailing Address: 161 W MILL ST
Mailing City,St,Zip: SAN BERNARDINO, CA 924081401
Gen County: San Bernardino
TSD EPA ID: Not reported
TSD County: Los Angeles
Waste Category: Unspecified solvent mixture Waste
Disposal Method: Recycler
Tons: 2.45
Facility County: Not reported

[Click this hyperlink](#) while viewing on your computer to access
5 additional CA_HAZNET: record(s) in the EDR Site Report.

San Bern. Co. Permit:
Region: SAN BERNARDINO
Facility ID: FA0007882
Owner: BATES, BRIAN
Permit Number: PT0013780
Permit Category: SPECIAL HANDLER

MAP FINDINGS
FOCUS MAP 2

Map ID	Site	Database(s)	EPA ID Number
	<p>BATES AUTO BODY INC (Continued)</p> <p>Facility Status: ACTIVE Expiration Date: 8/31/2008 12:00:00AM</p> <p>Region: SAN BERNARDINO Facility ID: FA0007882 Owner: BATES, BRIAN Permit Number: PT0013779 Permit Category: SPECIAL GENERATOR(B) Facility Status: ACTIVE Expiration Date: 8/31/2008 12:00:00AM</p>		S104583405
11	<p>UNIVERSAL AUTO REPAIR 385 E MILL ST 18 SAN BERNARDINO, CA 92408</p> <p>San Bern. Co. Permit:</p> <p>Region: SAN BERNARDINO Facility ID: FA0006922 Owner: SILVA, JUAN Permit Number: PT0000631 Permit Category: SPECIAL HANDLER Facility Status: ACTIVE Expiration Date: 3/31/2007 12:00:00AM</p> <p>Region: SAN BERNARDINO Facility ID: FA0006922 Owner: SILVA, JUAN Permit Number: PT0000630 Permit Category: SPECIAL GENERATOR(B) Facility Status: ACTIVE Expiration Date: 3/31/2007 12:00:00AM</p>	San Bern. Co. Permit	S104771637 N/A
14	<p>BARR LUMBER CO INC 111 E MILL SAN BERNARDINO, CA 92408</p> <p>HAZNET:</p> <p>Gepaid: CAL000250684 Contact: Dan Boyd/cfo Telephone: 9098844744 Facility Addr2: Not reported Mailing Name: Not reported Mailing Address: 111 E Mill Mailing City,St,Zip: SAN BERNARDINO, CA 92408 Gen County: San Bernardino TSD EPA ID: CAD980884183 TSD County: Sacramento Waste Category: Hydrocarbon solvents (benzene, hexane, Stoddard, etc.) Disposal Method: Disposal, Land Fill Tons: 0.25 Facility County: Not reported</p>	HAZNET	S108198740 N/A

MAP FINDINGS
FOCUS MAP 2

Map ID	Site	Database(s)	EPA ID Number
14	JOHN SUVERKRUP LUMBER COMPANY 111 E MILL ST SAN BERNARDINO, CA 92408 HIST UST: Region: STATE Facility ID: 00000035114 Facility Type: Other Other Type: LUMBER RETAIL YARD Total Tanks: 0002 Contact Name: WILLIE GOMEZ Telephone: 7148844744 Owner Name: JOHN SUVERKRUP LUMBER COMPANY Owner Address: 111 E. MILL STREET Owner City,St,Zip: SAN BERNARDINO, CA 924081497 Tank Num: 001 Container Num: 1 Year Installed: 1964 Tank Capacity: 00001000 Tank Used for: PRODUCT Type of Fuel: DIESEL Tank Construction: Not reported Leak Detection: Stock Inventor Tank Num: 002 Container Num: 2 Year Installed: 1964 Tank Capacity: 00001000 Tank Used for: PRODUCT Type of Fuel: UNLEADED Tank Construction: Not reported Leak Detection: Stock Inventor	HIST UST	U001576090 N/A
15	4UNITED INTERNATIONAL TRADING INC. 165 E MILL ST SAN BERNARDINO, CA 92408 San Bern. Co. Permit: Region: SAN BERNARDINO Facility ID: FA0010972 Owner: HWY USA TRADING INC. Permit Number: PT0018911 Permit Category: HAZMAT HANDLER 0-10 EMPLOYEES Facility Status: ACTIVE Expiration Date: 7/31/2008 12:00:00AM Region: SAN BERNARDINO Facility ID: FA0010972 Owner: HWY USA TRADING INC. Permit Number: PT0018910 Permit Category: UW HANDLER (WITH ANOTHER CUPA PERMIT) Facility Status: ACTIVE Expiration Date: 7/31/2008 12:00:00AM	San Bern. Co. Permit	S108536453 N/A

MAP FINDINGS
FOCUS MAP 2

Map ID	Site	Database(s)	EPA ID Number
15	UNITED PAPER STOCK CO. INC. 165 E MILL ST SAN BERNARDINO, CA 92408	HIST UST	U001576082 N/A
	HIST UST: Region: STATE Facility ID: 00000056992 Facility Type: Other Other Type: PRIVATE Total Tanks: 0001 Contact Name: JOHN PABIGIAN Telephone: 7148848404 Owner Name: UNITED PAPER STOCK CO. INC. Owner Address: 2465 E. 25TH ST. Owner City,St,Zip: LOS ANGELES, CA 90058 Tank Num: 001 Container Num: 1 Year Installed: 1975 Tank Capacity: 00010000 Tank Used for: PRODUCT Type of Fuel: DIESEL Tank Construction: Not reported Leak Detection: Stock Inventor		
15	UNITED PAPER STOCK CO. INC. 165 E MILL ST SAN BERNARDINO, CA 92408	CA FID UST SWEEPS UST	S101619525 N/A
	CA FID UST: Facility ID: 36002025 Regulated By: UTNKA Regulated ID: 00056992 Cortese Code: Not reported SIC Code: Not reported Facility Phone: Not reported Mail To: Not reported Mailing Address: 165 E MILL ST Mailing Address 2: Not reported Mailing City,St,Zip: SAN BERNARDINO 92408 Contact: Not reported Contact Phone: Not reported DUNs Number: Not reported NPDES Number: Not reported EPA ID: Not reported Comments: Not reported Status: Active SWEEPS UST: Status: A Comp Number: 56992 Number: 9 Board Of Equalization: Not reported Ref Date: 09-11-91 Act Date: 09-11-91 Created Date: 02-29-88 Tank Status: A Owner Tank Id: 1 Swrcb Tank Id: 36-000-056992-000001		

MAP FINDINGS
FOCUS MAP 2

Map ID	Site	Database(s)	EPA ID Number
--------	------	-------------	---------------

UNITED PAPER STOCK CO. INC. (Continued)

S101619525

Actv Date: 07-01-85
Capacity: 10000
Tank Use: M.V. FUEL
Stg: P
Content: DIESEL
Number Of Tanks: 1

16

**STATION 937
501 INLAND CENTER DR
SAN BERNARDINO, CA 92408**

**HIST UST U001576074
N/A**

HIST UST:

Region: STATE
Facility ID: 00000021947
Facility Type: Gas Station
Other Type: Not reported
Total Tanks: 0006
Contact Name: Not reported
Telephone: 2139275339
Owner Name: P & M SERVICE STATIONS
Owner Address: 12739 LAKEWOOD BLVD.
Owner City,St,Zip: DOWNEY, CA 90242

Tank Num: 001
Container Num: 937-1
Year Installed: Not reported
Tank Capacity: 00000000
Tank Used for: PRODUCT
Type of Fuel: REGULAR
Tank Construction: Not reported
Leak Detection: Stock Inventor

Tank Num: 002
Container Num: 937-2
Year Installed: Not reported
Tank Capacity: 00010000
Tank Used for: PRODUCT
Type of Fuel: PREMIUM
Tank Construction: Not reported
Leak Detection: Stock Inventor

Tank Num: 003
Container Num: 937-3
Year Installed: Not reported
Tank Capacity: 00010000
Tank Used for: PRODUCT
Type of Fuel: UNLEADED
Tank Construction: Not reported
Leak Detection: Stock Inventor

Tank Num: 004
Container Num: 937-5
Year Installed: Not reported
Tank Capacity: 00010000
Tank Used for: PRODUCT
Type of Fuel: DIESEL
Tank Construction: Not reported
Leak Detection: Stock Inventor

MAP FINDINGS
FOCUS MAP 2

Map ID	Site	Database(s)	EPA ID Number
	<p>STATION 937 (Continued)</p> <p>Tank Num: 005 Container Num: 5 Year Installed: Not reported Tank Capacity: 00000000 Tank Used for: Not reported Type of Fuel: Not reported Tank Construction: Not reported Leak Detection: Not reported</p> <p>Tank Num: 006 Container Num: 6 Year Installed: Not reported Tank Capacity: 00000000 Tank Used for: Not reported Type of Fuel: Not reported Tank Construction: Not reported Leak Detection: Not reported</p>		U001576074
16	<p>G & M OIL CO, INC #47 501 INLAND CENTER DR SAN BERNARDINO, CA 92408</p> <p>UST: Local Agency: 36000 Facility ID: 86010400</p>	UST	U003939860 N/A
16	<p>P AND M STATION #937 501 INLAND CENTER DR SAN BERNARDINO, CA 92408</p> <p>HAZNET: Gepaid: CAL000140162 Contact: JUDY BOWE, COMPLIANCE MGR. Telephone: 7143754700 Facility Addr2: Not reported Mailing Name: Not reported Mailing Address: 16868 A STREET Mailing City,St,Zip: HUNTINGTON BEACH, CA 926470000 Gen County: San Bernardino TSD EPA ID: CAT080033681 TSD County: Los Angeles Waste Category: Other organic solids Disposal Method: Recycler Tons: 0.1 Facility County: Not reported</p> <p>Gepaid: CAL000140162 Contact: ANDREA MUNOZ, COMPLIANCE MGR Telephone: 7143754700 Facility Addr2: Not reported Mailing Name: Not reported</p>	<p>HAZNET LUST Cortese CA FID UST SWEEPS UST</p>	<p>S101590927 N/A</p>

MAP FINDINGS
FOCUS MAP 2

Map ID Site Database(s) EPA ID Number

P AND M STATION #937 (Continued)

S101590927

Mailing Address: 16868 A STREET
Mailing City,St,Zip: HUNTINGTON BEACH, CA 926470000
Gen County: San Bernardino
TSD EPA ID: CAD981696420
TSD County: Los Angeles
Waste Category: Aqueous solution with less than 10% total organic residues
Disposal Method: Transfer Station
Tons: 0.06
Facility County: San Bernardino

Gepaid: CAL000140162
Contact: JENNIFER TALBERT COMPL MANAGER
Telephone: 7143754700
Facility Addr2: Not reported
Mailing Name: Not reported
Mailing Address: 16868 A STREET
Mailing City,St,Zip: HUNTINGTON BEACH, CA 926470000
Gen County: San Bernardino
TSD EPA ID: CAT080013352
TSD County: San Bernardino
Waste Category: Unspecified oil-containing waste
Disposal Method: Recycler
Tons: 1.73
Facility County: San Bernardino

Gepaid: CAL000140162
Contact: JUDY BOWE, COMPLIANCE MGR.
Telephone: 7143754700
Facility Addr2: Not reported
Mailing Name: Not reported
Mailing Address: 16868 A STREET
Mailing City,St,Zip: HUNTINGTON BEACH, CA 926470000
Gen County: San Bernardino
TSD EPA ID: CAT080033681
TSD County: Los Angeles
Waste Category: Other organic solids
Disposal Method: Recycler
Tons: 0.1
Facility County: Not reported

[Click this hyperlink](#) while viewing on your computer to access
-1 additional CA_HAZNET: record(s) in the EDR Site Report.

LUST:

Region: STATE
Status: Remedial action (cleanup) Underway
Chemical: Gasoline
Local Case #: Not reported
Case Number: 083600535T
Qty Leaked: Not reported
Abate Method: Remove Free Product - remove floating product from water table
Case Type: Drinking Water Aquifer affected
Cross Street: MILL
Enf Type: Not reported
Funding: NONE
How Discovered: Not reported
How Stopped: Not reported

MAP FINDINGS
FOCUS MAP 2

Map ID Site Database(s) EPA ID Number

P AND M STATION #937 (Continued)

S101590927

Leak Cause: Not reported
 Leak Source: Not reported
 Global Id: T0607100051
 Stop Date: Not reported
 Confirm Leak: 1987-07-20 00:00:00
 Workplan: Not reported
 Prelim Assess: Not reported
 Pollution Char: 1987-07-20 00:00:00
 Remed Plan: 2002-12-11 00:00:00
 Remed Action: 2007-01-14 00:00:00
 Monitoring: Not reported
 Report Date: Not reported
 Discover Date: Not reported
 Enforcement Dt: Not reported
 Release Date: 1987-07-20 00:00:00
 Review Date: 2002-09-12 00:00:00
 Enter Date: 1987-07-20 00:00:00
 MTBE Date: 1998-03-05 00:00:00
 GW Qualifier: =
 Soil Qualifier: =
 Max MTBE GW ppb: 100
 Max MTBE Soil ppb: 97.1
 County: 36
 Org Name: Not reported
 Reg Board: Santa Ana Region
 Contact Person: Not reported
 Responsible Party: P & M COMPANY
 RP Address: 16868 "A" STREET,
 Interim: Yes
 Oversight Prgm: LUST
 MTBE Class: C
 MTBE Conc: 2
 MTBE Fuel: 1
 MTBE Tested: MTBE Detected. Site tested for MTBE and MTBE detected
 Staff: TME
 Staff Initials: CR2
 Lead Agency: Regional Board
 Local Agency: 36000L
 Hydr Basin #: UPPER SANTA ANA VALL
 Beneficial: Not reported
 Priority: Not reported
 Cleanup Fund Id: Not reported
 Work Suspended: Not reported
 Operator: CALIFORNIA TARGET ENTERPRISES
 Water System Name: Not reported
 Well Name: Not reported
 Distance To Lust: 0
 Waste Discharge Global ID: Not reported
 Waste Disch Assigned Name: Not reported
 Summary: 10/96 CA TARGET ENTER. BANKRUPT. PROP OWNER NOW RP- PAGLIUSO LANDS. STATION IS STILL ACTIVE AND BEING OPERATED BY G & M OIL. GW SAMPLES 3/5/98 MAX TPH 22,000 PPM, B 470, T 704, E 410, MTBE 100

LUST:

Region: 8
 Case Type: Drinking Water Aquifer affected
 Cross Street: MILL

MAP FINDINGS
FOCUS MAP 2

Map ID Site Database(s) EPA ID Number

P AND M STATION #937 (Continued)

S101590927

Enf Type: MRPO
 Funding: Not reported
 How Discovered: Not reported
 How Stopped: Not reported
 Leak Cause: Not reported
 Leak Source: Not reported
 Global ID: T0607100051
 How Stopped Date: Not reported
 Review Date: 7/20/1987
 Workplan: Not reported
 Prelim Assess: Not reported
 Pollution Char: 7/20/1987
 Remed Plan: 12/11/2002
 Remed Action: 12/3/2002
 Monitoring: Not reported
 Close Date: Not reported
 Discover Date: Not reported
 Enforcement Date: Not reported
 Review Date: 9/12/2002
 Enter Date: 7/20/1987
 MTBE Date: 3/5/1998
 GW Qualifies: =
 Soil Qualifies: =
 Max MTBE GW: 100
 Max MTBE Soil: 97.1
 County: San Bernardino
 Operator: Not reported
 Regional Board: 08
 Facility Status: Remediation Plan
 Substance: 8006619
 Facility Contact: Not reported
 Interim: Yes
 Oversight Program: LUST
 Latitude: 34.0920272
 Longitude: -117.2940863
 MTBE Concentration: 2
 MTBE Fuel: 1
 MTBE Tested: YES
 Staff: TME
 Staff Initials: CR2
 Lead Agency: Regional Board
 Local Agency: 36000L
 Hydr Basin #: UPPER SANTA ANA VALL
 Beneficial: Not reported
 Priority: Not reported
 Cleanup Fund Id: Not reported
 Work Suspended: Not reported
 Local Case Num: Not reported
 Case Number: 083600535T
 Qty Leaked: Not reported
 Abate Method: Remove Free Product - remove floating product from water table
 MTBE Class: C
 Summary: 10/96 CA TARGET ENTER. BANKRUPT. PROP OWNER NOW RP- PAGLIUSO LANDS. STATION IS STILL ACTIVE AND BEING OPERATED BY G & M OIL. GW SAMPLES 3/5/98 MAX TPH 22,000 PPM, B 470, T 704, E 410, MTBE 100

MAP FINDINGS
FOCUS MAP 2

Map ID Site Database(s) EPA ID Number

P AND M STATION #937 (Continued)

S101590927

Cortese:

Region: CORTESE
Facility Addr2: Not reported

Region: CORTESE
Facility Addr2: 501 INLAND CENTER DR

CA FID UST:

Facility ID: 36000253
Regulated By: UTNKA
Regulated ID: 00021947
Cortese Code: Not reported
SIC Code: Not reported
Facility Phone: Not reported
Mail To: Not reported
Mailing Address: 12739 LAKEWOOD BLVD
Mailing Address 2: Not reported
Mailing City,St,Zip: SAN BERNARDINO 92408
Contact: Not reported
Contact Phone: Not reported
DUNs Number: Not reported
NPDES Number: Not reported
EPA ID: Not reported
Comments: Not reported
Status: Active

SWEEPS UST:

Status: A
Comp Number: 21947
Number: 9
Board Of Equalization: 44-020759
Ref Date: 07-28-92
Act Date: 07-28-92
Created Date: 02-29-88
Tank Status: A
Owner Tank Id: 937-1
Swrcb Tank Id: 36-000-021947-000001
Actv Date: 07-01-85
Capacity: Not reported
Tank Use: M.V. FUEL
Stg: P
Content: LEADED
Number Of Tanks: 6

Status: A
Comp Number: 21947
Number: 9
Board Of Equalization: 44-020759
Ref Date: 07-28-92
Act Date: 07-28-92
Created Date: 02-29-88
Tank Status: A
Owner Tank Id: 937-2
Swrcb Tank Id: 36-000-021947-000002
Actv Date: 07-01-85
Capacity: 10000

MAP FINDINGS
FOCUS MAP 2

Map ID Site Database(s) EPA ID Number

P AND M STATION #937 (Continued)

S101590927

Tank Use:	M.V. FUEL
Stg:	P
Content:	REG UNLEADED
Number Of Tanks:	Not reported
Status:	A
Comp Number:	21947
Number:	9
Board Of Equalization:	44-020759
Ref Date:	07-28-92
Act Date:	07-28-92
Created Date:	02-29-88
Tank Status:	A
Owner Tank Id:	937-3
Swrcb Tank Id:	36-000-021947-000003
Actv Date:	07-01-85
Capacity:	10000
Tank Use:	M.V. FUEL
Stg:	P
Content:	REG UNLEADED
Number Of Tanks:	Not reported
Status:	A
Comp Number:	21947
Number:	9
Board Of Equalization:	44-020759
Ref Date:	07-28-92
Act Date:	07-28-92
Created Date:	02-29-88
Tank Status:	A
Owner Tank Id:	937-5
Swrcb Tank Id:	36-000-021947-000004
Actv Date:	07-01-85
Capacity:	10000
Tank Use:	M.V. FUEL
Stg:	P
Content:	DIESEL
Number Of Tanks:	Not reported
Status:	A
Comp Number:	21947
Number:	9
Board Of Equalization:	44-020759
Ref Date:	07-28-92
Act Date:	07-28-92
Created Date:	02-29-88
Tank Status:	A
Owner Tank Id:	5
Swrcb Tank Id:	36-000-021947-000005
Actv Date:	07-01-85
Capacity:	Not reported
Tank Use:	UNKNOWN
Stg:	P
Content:	Not reported
Number Of Tanks:	Not reported
Status:	A

MAP FINDINGS
FOCUS MAP 2

Map ID	Site	Database(s)	EPA ID Number
--------	------	-------------	---------------

P AND M STATION #937 (Continued)

S101590927

Comp Number: 21947
 Number: 9
 Board Of Equalization: 44-020759
 Ref Date: 07-28-92
 Act Date: 07-28-92
 Created Date: 02-29-88
 Tank Status: A
 Owner Tank Id: 6
 Swrcb Tank Id: 36-000-021947-000006
 Actv Date: 07-01-85
 Capacity: Not reported
 Tank Use: UNKNOWN
 Stg: P
 Content: Not reported
 Number Of Tanks: Not reported

16

**G & M OIL COMPANY LLC #47
 501 INLAND CENTER DR
 SAN BERNARDINO, CA 92408**

San Bern. Co. Permit

**S105698280
 N/A**

San Bern. Co. Permit:

Region: SAN BERNARDINO
 Facility ID: FA0003383
 Owner: G & M OIL COMPANY, INC.
 Permit Number: PT0011612
 Permit Category: UST OWNERSHIP/OPERATING PERMIT (PER UST)
 Facility Status: ACTIVE
 Expiration Date: 7/31/2008 12:00:00AM

Region: SAN BERNARDINO
 Facility ID: FA0003383
 Owner: G & M OIL COMPANY, INC.
 Permit Number: PT0011610
 Permit Category: UST OWNERSHIP/OPERATING PERMIT (PER UST)
 Facility Status: ACTIVE
 Expiration Date: 7/31/2008 12:00:00AM

Region: SAN BERNARDINO
 Facility ID: FA0003383
 Owner: G & M OIL COMPANY, INC.
 Permit Number: PT0002748
 Permit Category: HAZMAT HANDLER - UST ONLY
 Facility Status: ACTIVE
 Expiration Date: 7/31/2008 12:00:00AM

Region: SAN BERNARDINO
 Facility ID: FA0003383
 Owner: G & M OIL COMPANY, INC.
 Permit Number: PT0011613
 Permit Category: UST OWNERSHIP/OPERATING PERMIT (PER UST)
 Facility Status: ACTIVE
 Expiration Date: 7/31/2008 12:00:00AM

Region: SAN BERNARDINO
 Facility ID: FA0003383
 Owner: G & M OIL COMPANY, INC.
 Permit Number: PT0011611
 Permit Category: UST OWNERSHIP/OPERATING PERMIT (PER UST)

MAP FINDINGS
FOCUS MAP 2

Map ID	Site	Database(s)	EPA ID Number
	G & M OIL COMPANY LLC #47 (Continued)		S105698280
	Facility Status: ACTIVE Expiration Date: 7/31/2008 12:00:00AM		
16	G AND M OIL COMPANY 501 INLAND CENTER DR SAN BERNARDINO, CA 92408	HAZNET	S103662482 N/A
	HAZNET: Gepaid: CAL000140162 Contact: JENNIFER TALBERT COMPL MANAGER Telephone: 7143754700 Facility Addr2: Not reported Mailing Name: Not reported Mailing Address: 16868 A STREET Mailing City,St,Zip: HUNTINGTON BEACH, CA 926470000 Gen County: San Bernardino TSD EPA ID: Not reported TSD County: Los Angeles Waste Category: Waste oil and mixed oil Disposal Method: Recycler Tons: 0.64 Facility County: Not reported		
	Gepaid: CAL000140162 Contact: JENNIFER TALBERT COMPL MANAGER Telephone: 7143754700 Facility Addr2: Not reported Mailing Name: Not reported Mailing Address: 16868 A STREET Mailing City,St,Zip: HUNTINGTON BEACH, CA 926470000 Gen County: San Bernardino TSD EPA ID: Not reported TSD County: Los Angeles Waste Category: Other organic solids Disposal Method: Recycler Tons: 0.04 Facility County: Not reported		
	Gepaid: CAL000140162 Contact: JENNIFER TALBERT COMPL MANAGER Telephone: 7143754700 Facility Addr2: Not reported Mailing Name: Not reported Mailing Address: 16868 A STREET Mailing City,St,Zip: HUNTINGTON BEACH, CA 926470000 Gen County: San Bernardino TSD EPA ID: Not reported TSD County: Los Angeles Waste Category: Unspecified oil-containing waste Disposal Method: Recycler Tons: 0.45 Facility County: Not reported		
	Gepaid: CAL000140162 Contact: JENNIFER TALBERT COMPL MANAGER Telephone: 7143754700 Facility Addr2: Not reported Mailing Name: Not reported		

MAP FINDINGS
FOCUS MAP 2

Map ID	Site	Database(s)	EPA ID Number
--------	------	-------------	---------------

G AND M OIL COMPANY (Continued)

S103662482

Mailing Address: 16868 A STREET
Mailing City,St,Zip: HUNTINGTON BEACH, CA 926470000
Gen County: San Bernardino
TSD EPA ID: Not reported
TSD County: Los Angeles
Waste Category: Other organic solids
Disposal Method: Disposal, Land Fill
Tons: 0.75
Facility County: Not reported

Gepaid: CAL000140162
Contact: G AND M OIL COMPANY
Telephone: 7143754700
Facility Addr2: Not reported
Mailing Name: Not reported
Mailing Address: 16868 A STREET
Mailing City,St,Zip: HUNTINGTON BEACH, CA 926470000
Gen County: San Bernardino
TSD EPA ID: CAD099452708
TSD County: Los Angeles
Waste Category: Waste oil and mixed oil
Disposal Method: Recycler
Tons: 1.1467
Facility County: San Bernardino

[Click this hyperlink](#) while viewing on your computer to access
2 additional CA_HAZNET: record(s) in the EDR Site Report.

16

**INLAND CENTER MALL
500 INLAND CENTER DR STE 442
SAN BERNARDINO, CA 92408**

**HAZNET S108209458
N/A**

HAZNET:
Gepaid: CAC002575224
Contact: ALADDIN JHAFARI
Telephone: 3103946911
Facility Addr2: Not reported
Mailing Name: Not reported
Mailing Address: 500 INLAND CENTER DR
Mailing City,St,Zip: SAN BERNARDINO, CA 92408
Gen County: San Bernardino
TSD EPA ID: CAD009007626
TSD County: Los Angeles
Waste Category: Asbestos-containing waste
Disposal Method: Disposal, Land Fill
Tons: 12.64
Facility County: Not reported

Gepaid: CAC002575224
Contact: ALADDIN JHAFARI
Telephone: 3103946911
Facility Addr2: Not reported
Mailing Name: Not reported
Mailing Address: 500 INLAND CENTER DR
Mailing City,St,Zip: SAN BERNARDINO, CA 92408
Gen County: San Bernardino
TSD EPA ID: CAD009007626
TSD County: Los Angeles

MAP FINDINGS
FOCUS MAP 2

Map ID	Site	Database(s)	EPA ID Number
	INLAND CENTER MALL (Continued)		S108209458
	Waste Category: Asbestos-containing waste Disposal Method: Disposal, Land Fill Tons: 0.84 Facility County: San Bernardino		
16	EARL SCHEIB AUTO PRINTING 540 WEST MILL STREET SAN BERNARDINO, CA 92401	HAZNET	S103664170 N/A
	HAZNET: Gepaid: CAL921833507 Contact: EARL SCHEIB INC OF CALIFORNIA Telephone: 3106524880 Facility Addr2: Not reported Mailing Name: Not reported Mailing Address: PO BOX 92184 Mailing City,St,Zip: LOS ANGELES, CA 900092184 Gen County: San Bernardino TSD EPA ID: CAD044429835 TSD County: Los Angeles Waste Category: Unspecified solvent mixture Waste Disposal Method: Recycler Tons: .0208 Facility County: San Bernardino		
	Gepaid: CAL921833507 Contact: R TISHERMAN DIR OF RISK MGMT Telephone: 8189819992 Facility Addr2: Not reported Mailing Name: Not reported Mailing Address: 15206 VENTURA BOULEVARD SUITE 200 Mailing City,St,Zip: SHERMAN OAKS, CA 914030000 Gen County: San Bernardino TSD EPA ID: Not reported TSD County: 99 Waste Category: Oxygenated solvents (acetone, butanol, ethyl acetate, etc.) Disposal Method: Not reported Tons: 0.12 Facility County: Not reported		
	Gepaid: CAL921833507 Contact: EARL SCHEIB INC OF CALIFORNIA Telephone: 3106524880 Facility Addr2: Not reported Mailing Name: Not reported Mailing Address: PO BOX 92184 Mailing City,St,Zip: LOS ANGELES, CA 900092184 Gen County: San Bernardino TSD EPA ID: CAD000088252 TSD County: Los Angeles Waste Category: Unspecified solvent mixture Waste Disposal Method: Transfer Station Tons: .0625 Facility County: San Bernardino		
	Gepaid: CAL921833507 Contact: EARL SCHEIB INC OF CALIFORNIA Telephone: 3106524880		

MAP FINDINGS
FOCUS MAP 2

Map ID	Site	Database(s)	EPA ID Number
--------	------	-------------	---------------

EARL SCHEIB AUTO PRINTING (Continued)

S103664170

Facility Addr2: Not reported
Mailing Name: Not reported
Mailing Address: PO BOX 92184
Mailing City,St,Zip: LOS ANGELES, CA 900092184
Gen County: San Bernardino
TSD EPA ID: CAD000088252
TSD County: Los Angeles
Waste Category: Unspecified solvent mixture Waste
Disposal Method: Transfer Station
Tons: .0375
Facility County: San Bernardino

Gepaid: CAL921833507
Contact: EARL SCHEIB INC OF CALIFORNIA
Telephone: 3106524880
Facility Addr2: Not reported
Mailing Name: Not reported
Mailing Address: PO BOX 92184
Mailing City,St,Zip: LOS ANGELES, CA 900092184
Gen County: San Bernardino
TSD EPA ID: CAD000088252
TSD County: Los Angeles
Waste Category: Unspecified solvent mixture Waste
Disposal Method: Transfer Station
Tons: .0500
Facility County: San Bernardino

[Click this hyperlink](#) while viewing on your computer to access additional CA_HAZNET: detail in the EDR Site Report.

16 **EARL SCHEIB OF CAL INC**
540 W MILL ST
SAN BERNARDINO, CA 90009

EMI S102041849
San Bern. Co. Permit N/A

EMI:

Year:	1987
Carbon Monoxide Emissions Tons/Yr:	36
Air Basin:	SC
Facility ID:	11582
Air District Name:	SC
SIC Code:	3479
Air District Name:	SOUTH COAST AQMD
Community Health Air Pollution Info System:	Not reported
Consolidated Emission Reporting Rule:	Not reported
Total Organic Hydrocarbon Gases Tons/Yr:	4
Reactive Organic Gases Tons/Yr:	4
Carbon Monoxide Emissions Tons/Yr:	0
NOX - Oxides of Nitrogen Tons/Yr:	0
SOX - Oxides of Sulphur Tons/Yr:	0
Particulate Matter Tons/Yr:	0
Part. Matter 10 Micrometers & Smlr Tons/Yr:	0
Year:	1990
Carbon Monoxide Emissions Tons/Yr:	36
Air Basin:	SC
Facility ID:	11582
Air District Name:	SC
SIC Code:	3479

MAP FINDINGS
FOCUS MAP 2

Map ID	Site	Database(s)	EPA ID Number
--------	------	-------------	---------------

EARL SCHEIB OF CAL INC (Continued)

S102041849

Air District Name: SOUTH COAST AQMD
 Community Health Air Pollution Info System: Not reported
 Consolidated Emission Reporting Rule: Not reported
 Total Organic Hydrocarbon Gases Tons/Yr: 3
 Reactive Organic Gases Tons/Yr: 2
 Carbon Monoxide Emissions Tons/Yr: 0
 NOX - Oxides of Nitrogen Tons/Yr: 0
 SOX - Oxides of Sulphur Tons/Yr: 0
 Particulate Matter Tons/Yr: 0
 Part. Matter 10 Micrometers & Smlr Tons/Yr: 0

Year: 1993

Carbon Monoxide Emissions Tons/Yr: 36

Air Basin: SC

Facility ID: 11582

Air District Name: SC

SIC Code: 3479

Air District Name: SOUTH COAST AQMD

Community Health Air Pollution Info System: Not reported

Consolidated Emission Reporting Rule: Not reported

Total Organic Hydrocarbon Gases Tons/Yr: 2

Reactive Organic Gases Tons/Yr: 2

Carbon Monoxide Emissions Tons/Yr: 0

NOX - Oxides of Nitrogen Tons/Yr: 0

SOX - Oxides of Sulphur Tons/Yr: 0

Particulate Matter Tons/Yr: 0

Part. Matter 10 Micrometers & Smlr Tons/Yr: 0

Year: 1995

Carbon Monoxide Emissions Tons/Yr: 36

Air Basin: SC

Facility ID: 11582

Air District Name: SC

SIC Code: 3479

Air District Name: SOUTH COAST AQMD

Community Health Air Pollution Info System: Not reported

Consolidated Emission Reporting Rule: Not reported

Total Organic Hydrocarbon Gases Tons/Yr: 2

Reactive Organic Gases Tons/Yr: 2

Carbon Monoxide Emissions Tons/Yr: 0

NOX - Oxides of Nitrogen Tons/Yr: 0

SOX - Oxides of Sulphur Tons/Yr: 0

Particulate Matter Tons/Yr: 0

Part. Matter 10 Micrometers & Smlr Tons/Yr: 0

Year: 1996

Carbon Monoxide Emissions Tons/Yr: 36

Air Basin: SC

Facility ID: 11582

Air District Name: SC

SIC Code: 3479

Air District Name: SOUTH COAST AQMD

Community Health Air Pollution Info System: Not reported

Consolidated Emission Reporting Rule: Not reported

Total Organic Hydrocarbon Gases Tons/Yr: 2

Reactive Organic Gases Tons/Yr: 2

Carbon Monoxide Emissions Tons/Yr: 0

MAP FINDINGS
FOCUS MAP 2

Map ID	Site	Database(s)	EPA ID Number
--------	------	-------------	---------------

EARL SCHEIB OF CAL INC (Continued)

S102041849

NOX - Oxides of Nitrogen Tons/Yr: 0
 SOX - Oxides of Sulphur Tons/Yr: 0
 Particulate Matter Tons/Yr: 0
 Part. Matter 10 Micrometers & Smlr Tons/Yr: 0

Year: 2005
 Carbon Monoxide Emissions Tons/Yr: 36
 Air Basin: SC
 Facility ID: 11582
 Air District Name: SC
 SIC Code: 3479
 Air District Name: SOUTH COAST AQMD
 Community Health Air Pollution Info System: Not reported
 Consolidated Emission Reporting Rule: Not reported
 Total Organic Hydrocarbon Gases Tons/Yr: 2.56032
 Reactive Organic Gases Tons/Yr: 2.529340128
 Carbon Monoxide Emissions Tons/Yr: 0
 NOX - Oxides of Nitrogen Tons/Yr: 0
 SOX - Oxides of Sulphur Tons/Yr: 0
 Particulate Matter Tons/Yr: 0
 Part. Matter 10 Micrometers & Smlr Tons/Yr: 0

San Bern. Co. Permit:

Region: SAN BERNARDINO
 Facility ID: FA0002838
 Owner: EARL SCHEIB, INC
 Permit Number: PT0001299
 Permit Category: HAZMAT HANDLER 0-10 EMPLOYEES (W/GEN PRMT)
 Facility Status: ACTIVE
 Expiration Date: 4/30/2008 12:00:00AM

Region: SAN BERNARDINO
 Facility ID: FA0002838
 Owner: EARL SCHEIB, INC
 Permit Number: PT0001300
 Permit Category: GENERATOR - 0-10 EMPLOYEES
 Facility Status: ACTIVE
 Expiration Date: 4/30/2008 12:00:00AM

16

92772
506 INLAND CENTER DR
SAN BERNARDINO, CA 92408

HIST UST U001576025
N/A

HIST UST:

Region: STATE
 Facility ID: 00000062319
 Facility Type: Gas Station
 Other Type: Not reported
 Total Tanks: 0004
 Contact Name: PARKER, HAROLD
 Telephone: 7148849020
 Owner Name: CHEVRON U.S.A. INC.
 Owner Address: 575 MARKET
 Owner City, St, Zip: SAN FRANCISCO, CA 94105

Tank Num: 001
 Container Num: 1

MAP FINDINGS
FOCUS MAP 2

Map ID	Site	Database(s)	EPA ID Number
--------	------	-------------	---------------

92772 (Continued)

U001576025

Year Installed: 1964
 Tank Capacity: 00003000
 Tank Used for: PRODUCT
 Type of Fuel: Not reported
 Tank Construction: 0000170 unknown
 Leak Detection: Stock Inventor

Tank Num: 002
 Container Num: 2
 Year Installed: 1964
 Tank Capacity: 00007500
 Tank Used for: PRODUCT
 Type of Fuel: Not reported
 Tank Construction: 0000250 unknown
 Leak Detection: Stock Inventor

Tank Num: 003
 Container Num: 3
 Year Installed: 1964
 Tank Capacity: 00007500
 Tank Used for: PRODUCT
 Type of Fuel: Not reported
 Tank Construction: 0000250 unknown
 Leak Detection: Stock Inventor

Tank Num: 004
 Container Num: 4
 Year Installed: 1964
 Tank Capacity: 00000550
 Tank Used for: WASTE
 Type of Fuel: Not reported
 Tank Construction: 0000100 unknown
 Leak Detection: Stock Inventor

17

WONDER BREAD/HOSTESS CAKE
125 W MILL ST
SAN BERNARDINO, CA 92408

UST U003785119
San Bern. Co. Permit N/A

UST:

Local Agency: 36000
 Facility ID: 89017526

San Bern. Co. Permit:

Region: SAN BERNARDINO
 Facility ID: FA0007330
 Owner: INTERSTATE BRANDS CORP
 Permit Number: PT0004194
 Permit Category: SPECIAL HANDLER
 Facility Status: INACTIVE
 Expiration Date: 7/31/2008 12:00:00AM

Region: SAN BERNARDINO
 Facility ID: FA0007330
 Owner: INTERSTATE BRANDS CORP
 Permit Number: PT0004193
 Permit Category: SPECIAL GENERATOR(B)
 Facility Status: INACTIVE

MAP FINDINGS
FOCUS MAP 2

Map ID	Site	Database(s)	EPA ID Number
	<p>WONDER BREAD/HOSTESS CAKE (Continued)</p> <p>Expiration Date: 7/31/2008 12:00:00AM</p> <p>Region: SAN BERNARDINO Facility ID: FA0007330 Owner: INTERSTATE BRANDS CORP Permit Number: PT0010865 Permit Category: UST OWNERSHIP/OPERATING PERMIT (PER UST) Facility Status: INACTIVE Expiration Date: 7/31/2003 12:00:00AM</p>		U003785119
18	<p>EVANS AUTO CARE CENTER 215 E MILL ST SAN BERNARDINO, CA 92408</p> <p>HAZNET:</p> <p>Gepaid: CAL913316216 Contact: JAVIER BARAJAS Telephone: 9093818018 Facility Addr2: Not reported Mailing Name: Not reported Mailing Address: 215 E MILL ST Mailing City,St,Zip: SAN BERNARDINO, CA 924081501 Gen County: San Bernardino TSD EPA ID: CAD008252405 TSD County: Los Angeles Waste Category: Unspecified solvent mixture Waste Disposal Method: Recycler Tons: 0.68 Facility County: Not reported</p> <p>Gepaid: CAL913316216 Contact: JAVIER BARAJAS Telephone: 9093818018 Facility Addr2: Not reported Mailing Name: Not reported Mailing Address: 215 E MILL ST Mailing City,St,Zip: SAN BERNARDINO, CA 924081501 Gen County: San Bernardino TSD EPA ID: CAD008252405 TSD County: Los Angeles Waste Category: Unspecified solvent mixture Waste Disposal Method: Recycler Tons: 0.68 Facility County: Not reported</p>	HAZNET	S108206351 N/A
18	<p>EVANS AUTO CARE CENTER 215 EAST MILL ST SAN BERNARDINO, CA 92408</p> <p>HAZNET:</p> <p>Gepaid: CAL913316216 Contact: JAVIER BARAJAS Telephone: 7148895018 Facility Addr2: Not reported Mailing Name: Not reported Mailing Address: 215 E MILL ST</p>	HAZNET	S103642019 N/A

MAP FINDINGS
 FOCUS MAP 2

Map ID	Site	Database(s)	EPA ID Number
--------	------	-------------	---------------

EVANS AUTO CARE CENTER (Continued)

S103642019

Mailing City,St,Zip: SAN BERNARDINO, CA 924081501
 Gen County: San Bernardino
 TSD EPA ID: CAD008302903
 TSD County: Los Angeles
 Waste Category: Paint sludge
 Disposal Method: Recycler
 Tons: .1668
 Facility County: San Bernardino

Gepaid: CAL913316216
 Contact: JAVIER BARAJAS
 Telephone: 7148895018
 Facility Addr2: Not reported
 Mailing Name: Not reported
 Mailing Address: 215 E MILL ST
 Mailing City,St,Zip: SAN BERNARDINO, CA 924081501
 Gen County: San Bernardino
 TSD EPA ID: CAD008302903
 TSD County: Los Angeles
 Waste Category: Paint sludge
 Disposal Method: Recycler
 Tons: .4586
 Facility County: San Bernardino

Gepaid: CAL913316216
 Contact: JAVIER BARAJAS
 Telephone: 7148895018
 Facility Addr2: Not reported
 Mailing Name: Not reported
 Mailing Address: 215 E MILL ST
 Mailing City,St,Zip: SAN BERNARDINO, CA 924081501
 Gen County: San Bernardino
 TSD EPA ID: CAD008302903
 TSD County: Los Angeles
 Waste Category: Paint sludge
 Disposal Method: Recycler
 Tons: .4169
 Facility County: San Bernardino

Gepaid: CAL913316216
 Contact: --
 Telephone: 9093818018
 Facility Addr2: Not reported
 Mailing Name: Not reported
 Mailing Address: 215 E MILL ST
 Mailing City,St,Zip: SAN BERNARDINO, CA 924081501
 Gen County: San Bernardino
 TSD EPA ID: Not reported
 TSD County: Los Angeles
 Waste Category: Unspecified solvent mixture Waste
 Disposal Method: Recycler
 Tons: 0.22
 Facility County: Not reported

Gepaid: CAL913316216
 Contact: --
 Telephone: 9093818018

MAP FINDINGS
FOCUS MAP 2

Map ID	Site	Database(s)	EPA ID Number
--------	------	-------------	---------------

EVANS AUTO CARE CENTER (Continued)

S103642019

Facility Addr2: Not reported
Mailing Name: Not reported
Mailing Address: 215 E MILL ST
Mailing City,St,Zip: SAN BERNARDINO, CA 924081501
Gen County: San Bernardino
TSD EPA ID: Not reported
TSD County: Los Angeles
Waste Category: Hydrocarbon solvents (benzene, hexane, Stoddard, etc.)
Disposal Method: Recycler
Tons: 0.66
Facility County: Not reported

[Click this hyperlink](#) while viewing on your computer to access
8 additional CA_HAZNET: record(s) in the EDR Site Report.

18	EVANS AUTO BODY 215 E MILL ST SAN BERNARDINO, CA 92408	San Bern. Co. Permit	S102041863 N/A
-----------	---	-----------------------------	---------------------------

San Bern. Co. Permit:
Region: SAN BERNARDINO
Facility ID: FA0002953
Owner: BARAJAS, JAVIER
Permit Number: PT0003012
Permit Category: SPECIAL HANDLER
Facility Status: ACTIVE
Expiration Date: 9/30/2008 12:00:00AM

Region: SAN BERNARDINO
Facility ID: FA0002953
Owner: BARAJAS, JAVIER
Permit Number: PT0003011
Permit Category: SPECIAL GENERATOR(B)
Facility Status: ACTIVE
Expiration Date: 9/30/2008 12:00:00AM

19	FIRE STATION 502 S ARROWHEAD AVE SAN BERNARDINO, CA 92401	CA FID UST SWEEPS UST	S101629945 N/A
-----------	--	----------------------------------	---------------------------

CA FID UST:
Facility ID: 36000629
Regulated By: UTKA
Regulated ID: 00028731
Cortese Code: Not reported
SIC Code: Not reported
Facility Phone: Not reported
Mail To: Not reported
Mailing Address: 200 E 003RD ST
Mailing Address 2: Not reported
Mailing City,St,Zip: SAN BERNARDINO 92401
Contact: Not reported
Contact Phone: Not reported
DUNS Number: Not reported
NPDES Number: Not reported
EPA ID: Not reported

MAP FINDINGS
FOCUS MAP 2

Map ID	Site	Database(s)	EPA ID Number
--------	------	-------------	---------------

FIRE STATION (Continued)

S101629945

Comments: Not reported
Status: Active

SWEEPS UST:

Status: Not reported
Comp Number: 28731
Number: Not reported
Board Of Equalization: 44-020838
Ref Date: Not reported
Act Date: Not reported
Created Date: Not reported
Tank Status: Not reported
Owner Tank Id: Not reported
Swrcb Tank Id: 36-000-028731-000002
Actv Date: Not reported
Capacity: 10000
Tank Use: M.V. FUEL
Stg: PRODUCT
Content: DIESEL
Number Of Tanks: 1

20

**COTT BEVERAGES USA INC
499 E MILL ST
SAN BERNARDINO, CA 92408**

**HAZNET
San Bern. Co. Permit
CA WDS**

**S103662090
N/A**

HAZNET:

Gepaid: CAL000106243
Contact: COTT BEVERAGES USA INC
Telephone: 9098909311
Facility Addr2: Not reported
Mailing Name: Not reported
Mailing Address: 499 E MILL ST
Mailing City,St,Zip: SAN BERNARDINO, CA 924081523
Gen County: San Bernardino
TSD EPA ID: CAT080013352
TSD County: Los Angeles
Waste Category: Tank bottom waste
Disposal Method: Recycler
Tons: 10.4250
Facility County: San Bernardino

Gepaid: CAL000106243
Contact: COTT BEVERAGES USA INC
Telephone: 9098909311
Facility Addr2: Not reported
Mailing Name: Not reported
Mailing Address: 499 E MILL ST
Mailing City,St,Zip: SAN BERNARDINO, CA 924081523
Gen County: San Bernardino
TSD EPA ID: CAT000613893
TSD County: Los Angeles
Waste Category: Aqueous solution with less than 10% total organic residues
Disposal Method: Treatment, Tank
Tons: .1668
Facility County: San Bernardino

Gepaid: CAL000106243

MAP FINDINGS
FOCUS MAP 2

Map ID Site Database(s) EPA ID Number

COTT BEVERAGES USA INC (Continued)

S103662090

Contact: COTT BEVERAGES USA INC
Telephone: 9098909311
Facility Addr2: Not reported
Mailing Name: Not reported
Mailing Address: 499 E MILL ST
Mailing City,St,Zip: SAN BERNARDINO, CA 924081523
Gen County: San Bernardino
TSD EPA ID: CAD093459485
TSD County: Fresno
Waste Category: Organic liquids with metals Alkaline solution (pH <UN-> 12.5) with metals (antimony, arsenic, barium, beryllium, cadmium, chromium, cobalt, copper, lead, mercury, molybdenum, nickel, selenium, silver, thallium, vanadium, and zinc)
Disposal Method: Transfer Station
Tons: .1084
Facility County: San Bernardino

Gepaid: CAL000106243
Contact: COTT BEVERAGES USA INC
Telephone: 9098909311
Facility Addr2: Not reported
Mailing Name: Not reported
Mailing Address: 499 E MILL ST
Mailing City,St,Zip: SAN BERNARDINO, CA 924081523
Gen County: San Bernardino
TSD EPA ID: CAT000613893
TSD County: Los Angeles
Waste Category: Aqueous solution with less than 10% total organic residues
Disposal Method: Transfer Station
Tons: .1125
Facility County: San Bernardino

Gepaid: CAL000106243
Contact: COTT BEVERAGES USA INC
Telephone: 9098909311
Facility Addr2: Not reported
Mailing Name: Not reported
Mailing Address: 499 E MILL ST
Mailing City,St,Zip: SAN BERNARDINO, CA 924081523
Gen County: San Bernardino
TSD EPA ID: CAT000613893
TSD County: Los Angeles
Waste Category: Aqueous solution with less than 10% total organic residues
Disposal Method: Transfer Station
Tons: 0.2334
Facility County: San Bernardino

[Click this hyperlink](#) while viewing on your computer to access 7 additional CA_HAZNET: record(s) in the EDR Site Report.

San Bern. Co. Permit:

Region: SAN BERNARDINO
Facility ID: FA0002515
Owner: COTT BEVERAGE USA INC
Permit Number: PT0015144
Permit Category: RISK MANAGEMENT PLAN - LEVEL II
Facility Status: ACTIVE

MAP FINDINGS
FOCUS MAP 2

Map ID Site Database(s) EPA ID Number

COTT BEVERAGES USA INC (Continued)

S103662090

Expiration Date: 7/31/2008 12:00:00AM

Region: SAN BERNARDINO
Facility ID: FA0002515
Owner: COTT BEVERAGE USA INC
Permit Number: PT0005676
Permit Category: CALARP FACILITY PERMIT
Facility Status: ACTIVE
Expiration Date: 7/31/2008 12:00:00AM

Region: SAN BERNARDINO
Facility ID: FA0002515
Owner: COTT BEVERAGE USA INC
Permit Number: PT0005673
Permit Category: HAZMAT HANDLER 11-25 EMPLOYEES
Facility Status: ACTIVE
Expiration Date: 7/31/2008 12:00:00AM

Region: SAN BERNARDINO
Facility ID: FA0002515
Owner: COTT BEVERAGE USA INC
Permit Number: PT0005674
Permit Category: SPECIAL GENERATOR(B)
Facility Status: ACTIVE
Expiration Date: 7/31/2008 12:00:00AM

Region: SAN BERNARDINO
Facility ID: FA0002515
Owner: COTT BEVERAGE USA INC
Permit Number: PT0015143
Permit Category: EPCRA FACILITY (RIGHT TO KNOW PLAN)
Facility Status: ACTIVE
Expiration Date: 7/31/2008 12:00:00AM

CA WDS:

Facility ID: Santa Ana River 36I016072
Facility Type: Industrial - Facility that treats and/or disposes of liquid or semisolid wastes from any servicing, producing, manufacturing or processing operation of whatever nature, including mining, gravel washing, geothermal operations, air conditioning, ship building and repairing, oil production, storage and disposal operations, water pumping.
Facility Status: Active - Any facility with a continuous or seasonal discharge that is under Waste Discharge Requirements.
NPDES Number: CAS000001 The 1st 2 characters designate the state. The remaining 7 are assigned by the Regional Board
Subregion: 8
Facility Telephone: 9098909311
Facility Contact: THOMAS SCHILLING
Agency Name: COTT BEVERAGES USA INC
Agency Address: 499 E Mill St
Agency City,St,Zip: San Bernardino 924081523
Agency Contact: THOMAS SCHILLING
Agency Telephone: 9098909311
Agency Type: Private
SIC Code: 0
SIC Code 2: Not reported

MAP FINDINGS
FOCUS MAP 2

Map ID	Site	Database(s)	EPA ID Number
--------	------	-------------	---------------

COTT BEVERAGES USA INC (Continued)

S103662090

Primary Waste: Not reported
 Primary Waste Type: Not reported
 Secondary Waste: Not reported
 Secondary Waste Type: Not reported
 Design Flow: 0
 Baseline Flow: 0
 Reclamation: Not reported
 POTW: Not reported
 Treat To Water: Minor Threat to Water Quality. A violation of a regional board order should cause a relatively minor impairment of beneficial uses compared to a major or minor threat. Not: All nurds without a TTWQ will be considered a minor threat to water quality unless coded at a higher Level. A Zero (0) may be used to code those NURDS that are found to represent no threat to water quality.
 Complexity: Category C - Facilities having no waste treatment systems, such as cooling water dischargers or those who must comply through best management practices, facilities with passive waste treatment and disposal systems, such as septic systems with subsurface disposal, or dischargers having waste storage systems with land disposal such as dairy waste ponds.

20

**MILL ST BODY AND FRAME
595 E MILL ST
SAN BERNARDINO, CA 92410**

**CA FID UST
San Bern. Co. Permit
SWEEPS UST**

**S101591236
N/A**

CA FID UST:

Facility ID: 36002866
 Regulated By: UTNKA
 Regulated ID: Not reported
 Cortese Code: Not reported
 SIC Code: Not reported
 Facility Phone: Not reported
 Mail To: Not reported
 Mailing Address: 563 W 36TH ST
 Mailing Address 2: Not reported
 Mailing City, St, Zip: SAN BERNARDINO 92410
 Contact: Not reported
 Contact Phone: Not reported
 DUNs Number: Not reported
 NPDES Number: Not reported
 EPA ID: Not reported
 Comments: Not reported
 Status: Active

San Bern. Co. Permit:

Region: SAN BERNARDINO
 Facility ID: FA0002603
 Owner: NGUYEN, THANH
 Permit Number: PT0006752
 Permit Category: SPECIAL GENERATOR(B)
 Facility Status: INACTIVE
 Expiration Date: 10/31/2001 12:00:00AM

SWEEPS UST:

Status: A
 Comp Number: 7574
 Number: 9

MAP FINDINGS
FOCUS MAP 2

Map ID	Site	Database(s)	EPA ID Number
--------	------	-------------	---------------

MILL ST BODY AND FRAME (Continued)

S101591236

Board Of Equalization: 44-020008
 Ref Date: 03-24-92
 Act Date: 03-24-92
 Created Date: 09-09-88
 Tank Status: A
 Owner Tank Id: Not reported
 Swrcb Tank Id: 36-000-007574-000001
 Actv Date: 09-09-88
 Capacity: 1
 Tank Use: UNKNOWN
 Stg: P
 Content: UNKNOWN
 Number Of Tanks: 1

22

**THE SHERWIN WILLIAMS COMPANY
 555 S ARROWHEAD AVE
 SAN BERNARDINO, CA 92410**

**HAZNET S100624300
 N/A**

HAZNET:

Gepaid: CAL000035387
 Contact: THE SHERWIN WILLIAMS CO
 Telephone: 2165662000
 Facility Addr2: Not reported
 Mailing Name: Not reported
 Mailing Address: 101 W PROSPECT AVE
 Mailing City,St,Zip: CLEVELAND, OH 441151027
 Gen County: San Bernardino
 TSD EPA ID: CAD008252405
 TSD County: Los Angeles
 Waste Category: Unspecified solvent mixture Waste
 Disposal Method: Not reported
 Tons: .0834
 Facility County: San Bernardino

Gepaid: CAL000035387
 Contact: WALTER TAYLOR OPERATIONS MGR
 Telephone: 9098853851
 Facility Addr2: Not reported
 Mailing Name: Not reported
 Mailing Address: 101 W PROSPECT AVE
 Mailing City,St,Zip: CLEVELAND, OH 441151027
 Gen County: San Bernardino
 TSD EPA ID: CAD008252405
 TSD County: Los Angeles
 Waste Category: Unspecified solvent mixture Waste
 Disposal Method: Recycler
 Tons: 0.08
 Facility County: Not reported

Gepaid: CAL000035387
 Contact: WALTER TAYLOR OPERATIONS MGR
 Telephone: 9098853851
 Facility Addr2: Not reported
 Mailing Name: Not reported
 Mailing Address: 101 W PROSPECT AVE
 Mailing City,St,Zip: CLEVELAND, OH 441151027
 Gen County: San Bernardino
 TSD EPA ID: CAD008252405

MAP FINDINGS
FOCUS MAP 2

Map ID	Site	Database(s)	EPA ID Number
--------	------	-------------	---------------

THE SHERWIN WILLIAMS COMPANY (Continued)

S100624300

TSD County: Los Angeles
Waste Category: Other organic solids
Disposal Method: Transfer Station
Tons: 0.1
Facility County: San Bernardino

Gepaid: CAL000035387
Contact: THE SHERWIN WILLIAMS CO
Telephone: 2165662000
Facility Addr2: Not reported
Mailing Name: Not reported
Mailing Address: 101 W PROSPECT AVE
Mailing City,St,Zip: CLEVELAND, OH 441151027
Gen County: San Bernardino
TSD EPA ID: CAD008252405
TSD County: Los Angeles
Waste Category: Unspecified solvent mixture Waste
Disposal Method: Recycler
Tons: .3002
Facility County: San Bernardino

Gepaid: CAL000035387
Contact: WALTER TAYLOR
Telephone: 7148853851
Facility Addr2: Not reported
Mailing Name: Not reported
Mailing Address: 101 W PROSPECT AVE
Mailing City,St,Zip: CLEVELAND, OH 441151027
Gen County: San Bernardino
TSD EPA ID: Not reported
TSD County: Los Angeles
Waste Category: Unspecified solvent mixture Waste
Disposal Method: Recycler
Tons: 0.13
Facility County: Not reported

[Click this hyperlink](#) while viewing on your computer to access
3 additional CA_HAZNET: record(s) in the EDR Site Report.

22

SHERWIN-WILLIAMS COMPANY #9814
555 S ARROWHEAD AVE
SAN BERNARDINO, CA 92408

San Bern. Co. Permit S104905673
N/A

San Bern. Co. Permit:

Region: SAN BERNARDINO
Facility ID: FA0003948
Owner: SHERWIN WILLIAM AUTOMOTIVE CO.
Permit Number: PT0006495
Permit Category: GENERATOR - 0-10 EMPLOYEES
Facility Status: ACTIVE
Expiration Date: 12/31/2008 12:00:00AM

Region: SAN BERNARDINO
Facility ID: FA0003948
Owner: SHERWIN WILLIAM AUTOMOTIVE CO.
Permit Number: PT0006494
Permit Category: HAZMAT HANDLER 0-10 EMPLOYEES (W/GEN PRMT)
Facility Status: ACTIVE

MAP FINDINGS
FOCUS MAP 2

Map ID	Site	Database(s)	EPA ID Number
	SHERWIN-WILLIAMS COMPANY #9814 (Continued) Expiration Date: 12/31/2008 12:00:00AM		S104905673
22	BATTERY CENTER INC 595 S ARROWHEAD AVE SAN BERNARDINO, CA 92408 San Bern. Co. Permit: Region: SAN BERNARDINO Facility ID: FA0001366 Owner: CRISWELL, RON Permit Number: PT0000657 Permit Category: HAZMAT HANDLER 0-10 EMPLOYEES Facility Status: ACTIVE Expiration Date: 4/30/2008 12:00:00AM	San Bern. Co. Permit	S105047745 N/A
22	MUSICK TRUCK PARTS 595 S ARROWHEAD SAN BERNARDINO, CA 92408 HAZNET: Gepaid: CAL000006454 Contact: MUSICK TOM Telephone: 7148890738 Facility Addr2: Not reported Mailing Name: Not reported Mailing Address: 595 S ARROWHEAD AVE Mailing City,St,Zip: SAN BERNARDINO, CA 924082002 Gen County: San Bernardino TSD EPA ID: CAD980883177 TSD County: Kern Waste Category: Tank bottom waste Disposal Method: Recycler Tons: 1.6680 Facility County: San Bernardino Gepaid: CAL000015026 Contact: UNDELIVERABLE PER VF97 AH Telephone: 7148890738 Facility Addr2: Not reported Mailing Name: Not reported Mailing Address: 595 S ARROWHEAD AVE Mailing City,St,Zip: SAN BERNARDINO, CA 924082002 Gen County: San Bernardino TSD EPA ID: CAD981402522 TSD County: Kern Waste Category: Not reported Disposal Method: Transfer Station Tons: 0.22 Facility County: San Bernardino Gepaid: CAL000015026 Contact: STIDHAM GUY Telephone: 7148890738 Facility Addr2: Not reported Mailing Name: Not reported Mailing Address: 595 S ARROWHEAD AVE	HAZNET	S100940514 N/A

MAP FINDINGS
FOCUS MAP 2

Map ID	Site	Database(s)	EPA ID Number
--------	------	-------------	---------------

MUSICK TRUCK PARTS (Continued)

S100940514

Mailing City,St,Zip: SAN BERNARDINO, CA 924082002
 Gen County: San Bernardino
 TSD EPA ID: CAD982524613
 TSD County: Orange
 Waste Category: Photochemicals/photoprocessing waste
 Disposal Method: Recycler
 Tons: .1292
 Facility County: San Bernardino

Gepaid: CAL000015026
 Contact: STIDHAM GUY
 Telephone: 7148890738
 Facility Addr2: Not reported
 Mailing Name: Not reported
 Mailing Address: 595 S ARROWHEAD AVE
 Mailing City,St,Zip: SAN BERNARDINO, CA 924082002
 Gen County: San Bernardino
 TSD EPA ID: CAT000613976
 TSD County: Orange
 Waste Category: Photochemicals/photoprocessing waste
 Disposal Method: Transfer Station
 Tons: .3127
 Facility County: San Bernardino

Gepaid: CAL000015026
 Contact: STIDHAM GUY
 Telephone: 7148890738
 Facility Addr2: Not reported
 Mailing Name: Not reported
 Mailing Address: 595 S ARROWHEAD AVE
 Mailing City,St,Zip: SAN BERNARDINO, CA 924082002
 Gen County: San Bernardino
 TSD EPA ID: CAT000613976
 TSD County: Orange
 Waste Category: Photochemicals/photoprocessing waste
 Disposal Method: Recycler
 Tons: .1251
 Facility County: San Bernardino

[Click this hyperlink](#) while viewing on your computer to access additional CA_HAZNET: detail in the EDR Site Report.

22 **NU-WEST FABRICATION**
603 S ARROWHEAD AVE
SAN BERNARDINO, CA 92412

HAZNET **U001576233**
HIST UST **N/A**

HAZNET:
 Gepaid: CAL000206473
 Contact: MARGARET LYNTTON CONTROLER
 Telephone: 9098884144
 Facility Addr2: Not reported
 Mailing Name: Not reported
 Mailing Address: 603 S ARROWHEAD AVE
 Mailing City,St,Zip: SAN BERNARDINO, CA 924080000
 Gen County: San Bernardino
 TSD EPA ID: CAD099452708
 TSD County: Los Angeles
 Waste Category: Waste oil and mixed oil

MAP FINDINGS
FOCUS MAP 2

Map ID Site Database(s) EPA ID Number

NU-WEST FABRICATION (Continued)

U001576233

Disposal Method: Recycler
Tons: 0.56
Facility County: San Bernardino

Gepaid: CAL000206473
Contact: MARGARET LYNTTON CONTROLER
Telephone: 9098884144
Facility Addr2: Not reported
Mailing Name: Not reported
Mailing Address: 603 S ARROWHEAD AVE
Mailing City,St,Zip: SAN BERNARDINO, CA 924080000
Gen County: San Bernardino
TSD EPA ID: Not reported
TSD County: Sacramento
Waste Category: Unspecified solvent mixture Waste
Disposal Method: Disposal, Other
Tons: 0.20
Facility County: Not reported

Gepaid: CAL000206473
Contact: MARGARET LYNTTON CONTROLER
Telephone: 9098884144
Facility Addr2: Not reported
Mailing Name: CATHY JONES
Mailing Address: 603 S ARROWHEAD AVE
Mailing City,St,Zip: SAN BERNARDINO, CA 924080000
Gen County: San Bernardino
TSD EPA ID: CAD099452708
TSD County: San Bernardino
Waste Category: Waste oil and mixed oil
Disposal Method: Recycler
Tons: 0.18
Facility County: San Bernardino

HIST UST:
Region: STATE
Facility ID: 00000002763
Facility Type: Other
Other Type: STEEL FABRICATION SH
Total Tanks: 0001
Contact Name: RON WILSON
Telephone: 7148884144
Owner Name: EQUITY EXPANSION INC (213-247-
Owner Address: 803 E. BROADWAY
Owner City,St,Zip: GLENDALE, CA 91205

Tank Num: 001
Container Num: 1
Year Installed: Not reported
Tank Capacity: 00000500
Tank Used for: PRODUCT
Type of Fuel: UNLEADED
Tank Construction: Not reported
Leak Detection: Visual

MAP FINDINGS
FOCUS MAP 2

Map ID	Site	Database(s)	EPA ID Number
22	NU-WEST FABRICATION & RUB 603 S ARROWHEAD AVE SAN BERNARDINO, CA 92408 San Bern. Co. Permit: Region: SAN BERNARDINO Facility ID: FA0005013 Owner: WEST COAST WIRE & STEEL INC Permit Number: PT0007939 Permit Category: HAZMAT HANDLER 0-10 EMPLOYEES Facility Status: ACTIVE Expiration Date: 5/31/2008 12:00:00AM Region: SAN BERNARDINO Facility ID: FA0005013 Owner: WEST COAST WIRE & STEEL INC Permit Number: PT0007940 Permit Category: LIMITED QUANTITY GENERATOR(B) Facility Status: ACTIVE Expiration Date: 5/31/2008 12:00:00AM	San Bern. Co. Permit	S102042109 N/A
22	AVENGER FAB & SUPPLY INC. 633 S ARROWHEAD AVE SAN BERNARDINO, CA 92408 San Bern. Co. Permit: Region: SAN BERNARDINO Facility ID: FA0006168 Owner: SIDLER PIPE AND STEEL INC Permit Number: PT0007962 Permit Category: HAZMAT HANDLER 0-10 EMPLOYEES Facility Status: INACTIVE Expiration Date: 5/31/2002 12:00:00AM Region: SAN BERNARDINO Facility ID: FA0009427 Owner: AVENGER FAB & SUPPLY INC. Permit Number: PT0016113 Permit Category: HAZMAT HANDLER 0-10 EMPLOYEES Facility Status: ACTIVE Expiration Date: 1/31/2009 12:00:00AM	San Bern. Co. Permit	S106718486 N/A
25	CALIFORNIA TOOL & WELDING SUPPLY 556 S WATERMAN AVE SAN BERNARDINO, CA 92408 San Bern. Co. Permit: Region: SAN BERNARDINO Facility ID: FA0001716 Owner: CRAIG, ROBERT HARRIS Permit Number: PT0004548 Permit Category: HAZMAT HANDLER 0-10 EMPLOYEES Facility Status: ACTIVE Expiration Date: 10/31/2008 12:00:00AM	San Bern. Co. Permit	S105698340 N/A

MAP FINDINGS
FOCUS MAP 2

Map ID	Site	Database(s)	EPA ID Number
27	KRAGEN AUTO PARTS #1713 570 S E ST SAN BERNARDINO, CA 92408	FINDS	1007691028 110017956880
	<p>FINDS: Other Pertinent Environmental Activity Identified at Site</p> <p>UORS (California - Used Oil Recycling System). California Integrated Waste Management Board (CIWMB) helps communities establish and promote convenient collection opportunities for used oil and used oil filters.</p>		
27	KRAGEN AUTO PARTS # 1713 570 S E ST SAN BERNARDINO, CA 92408	San Bern. Co. Permit	S105298612 N/A
	<p>San Bern. Co. Permit:</p> <p>Region: SAN BERNARDINO Facility ID: FA0004284 Owner: CSK AUTO, INC. Permit Number: PT0010045 Permit Category: HAZMAT HANDLER - USED OIL COLLECTION CENTERS Facility Status: INACTIVE Expiration Date: 12/31/2006 12:00:00AM</p> <p>Region: SAN BERNARDINO Facility ID: FA0004284 Owner: CSK AUTO, INC. Permit Number: PT0018298 Permit Category: SPECIAL GENERATOR(B) Facility Status: ACTIVE Expiration Date: 12/31/2008 12:00:00AM</p> <p>Region: SAN BERNARDINO Facility ID: FA0004284 Owner: CSK AUTO, INC. Permit Number: PT0018299 Permit Category: SPECIAL HANDLER Facility Status: ACTIVE Expiration Date: 12/31/2008 12:00:00AM</p>		
27	KRAGEN AUTO PARTS STORE #1713 570 SOUTH E ST SAN BERNARDINO, CA 92408	HAZNET	S108749846 N/A
	<p>HAZNET:</p> <p>Gepaid: CAL000207702 Contact: K M BOWLES HAZMAT Telephone: 6022659200 Facility Addr2: Not reported Mailing Name: Not reported Mailing Address: DEPT 9216 PO BOX 6030 Mailing City,St,Zip: PHOENIX, AZ 850056030 Gen County: San Bernardino TSD EPA ID: WIR000029751 TSD County: 99 Waste Category: Unspecified oil-containing waste Disposal Method: H03</p>		

MAP FINDINGS
FOCUS MAP 2

Map ID	Site	Database(s)	EPA ID Number
	<p>KRAGEN AUTO PARTS STORE #1713 (Continued)</p> <p>Tons: 0.02 Facility County: San Bernardino</p>		S108749846
29	<p>MIDAS 610 S E ST SAN BERNARDINO, CA 92408</p> <p>HAZNET:</p> <p>Gepaid: CAL000273760 Contact: CORNEL MIOC Telephone: 7147771722 Facility Addr2: Not reported Mailing Name: Not reported Mailing Address: 18700 YORBA LINDA BLVD STE 70 Mailing City,St,Zip: YORBA LINDA, CA 92886 Gen County: San Bernardino TSD EPA ID: CAD028409019 TSD County: Los Angeles Waste Category: Unspecified organic liquid mixture Disposal Method: Transfer Station Tons: 0.45 Facility County: Not reported</p> <p>Gepaid: CAL000273760 Contact: CORNEL MIOC Telephone: 7147771722 Facility Addr2: Not reported Mailing Name: Not reported Mailing Address: 18700 YORBA LINDA BLVD STE 70 Mailing City,St,Zip: YORBA LINDA, CA 92886 Gen County: San Bernardino TSD EPA ID: CAD028409019 TSD County: Los Angeles Waste Category: Unspecified organic liquid mixture Disposal Method: Transfer Station Tons: 0.45 Facility County: Not reported</p> <p>Gepaid: CAL000273760 Contact: CORNEL MIOC Telephone: 9098849471 Facility Addr2: Not reported Mailing Name: Not reported Mailing Address: 610 S E ST Mailing City,St,Zip: SAN BERNARDINO, CA 924081906 Gen County: San Bernardino TSD EPA ID: CAD028409019 TSD County: Los Angeles Waste Category: Unspecified organic liquid mixture Disposal Method: Transfer Station Tons: 0.22 Facility County: San Bernardino</p>	HAZNET	S108213896 N/A

MAP FINDINGS
FOCUS MAP 2

Map ID	Site	Database(s)	EPA ID Number
29	MIDAS MUFFLER SHOP 610 SOUTH E ST SAN BERNARDINO, CA 92408	HAZNET San Bern. Co. Permit	S102042074 N/A
	HAZNET:		
	Gepaid: CAL000023255		
	Contact: --		
	Telephone: --		
	Facility Addr2: Not reported		
	Mailing Name: Not reported		
	Mailing Address: 610 S E ST		
	Mailing City,St,Zip: SAN BERNARDINO, CA 924081906		
	Gen County: San Bernardino		
	TSD EPA ID: Not reported		
	TSD County: San Bernardino		
	Waste Category: Aqueous solution with less than 10% total organic residues		
	Disposal Method: Transfer Station		
	Tons: 0.13		
	Facility County: Not reported		
	Gepaid: CAL000023255		
	Contact: CORLESS RICHARD G		
	Telephone: 000000000		
	Facility Addr2: Not reported		
	Mailing Name: Not reported		
	Mailing Address: 610 S E ST		
	Mailing City,St,Zip: SAN BERNARDINO, CA 924081906		
	Gen County: San Bernardino		
	TSD EPA ID: CAD093459485		
	TSD County: Fresno		
	Waste Category: Unspecified solvent mixture Waste		
	Disposal Method: Transfer Station		
	Tons: .1328		
	Facility County: San Bernardino		
	Gepaid: CAL000061080		
	Contact: RICHARD E CORLESS		
	Telephone: 000000000		
	Facility Addr2: Not reported		
	Mailing Name: Not reported		
	Mailing Address: 610 S E ST		
	Mailing City,St,Zip: SAN BERNARDINO, CA 924081906		
	Gen County: San Bernardino		
	TSD EPA ID: CAD093459485		
	TSD County: Fresno		
	Waste Category: Unspecified solvent mixture Waste		
	Disposal Method: Transfer Station		
	Tons: .0333		
	Facility County: San Bernardino		
	Gepaid: CAL000023255		
	Contact: CORLESS RICHARD G		
	Telephone: 000000000		
	Facility Addr2: Not reported		
	Mailing Name: Not reported		
	Mailing Address: 610 S E ST		
	Mailing City,St,Zip: SAN BERNARDINO, CA 924081906		
	Gen County: San Bernardino		
	TSD EPA ID: CAD093459485		

MAP FINDINGS
FOCUS MAP 2

Map ID	Site	Database(s)	EPA ID Number
--------	------	-------------	---------------

MIDAS MUFFLER SHOP (Continued)

S102042074

TSD County: Fresno
 Waste Category: Unspecified solvent mixture Waste
 Disposal Method: Transfer Station
 Tons: .0166
 Facility County: San Bernardino

Gepaid: CAL000023255
 Contact: Not reported
 Telephone: 0
 Facility Addr2: Not reported
 Mailing Name: Not reported
 Mailing Address: 903 E IMPERIAL HWY
 Mailing City,St,Zip: BREA, CA 928210000
 Gen County: San Bernardino
 TSD EPA ID: CAT000613927
 TSD County: San Bernardino
 Waste Category: Aqueous solution with less than 10% total organic residues
 Disposal Method: Transfer Station
 Tons: 0.03
 Facility County: San Bernardino

[Click this hyperlink](#) while viewing on your computer to access additional CA_HAZNET: detail in the EDR Site Report.

San Bern. Co. Permit:

Region: SAN BERNARDINO
 Facility ID: FA0004707
 Owner: BARBARA & COENEL MIOC
 Permit Number: PT0004429
 Permit Category: SPECIAL HANDLER
 Facility Status: INACTIVE
 Expiration Date: 7/31/2007 12:00:00AM

Region: SAN BERNARDINO
 Facility ID: FA0004707
 Owner: BARBARA & COENEL MIOC
 Permit Number: PT0004430
 Permit Category: SPECIAL GENERATOR(B)
 Facility Status: INACTIVE
 Expiration Date: 7/31/2007 12:00:00AM

33

**BEYOND SIGNS AND GRAPHICS
650 S E ST STE A
SAN BERNARDINO, CA 92408**

**RCRA-SQG 1004676316
FINDS CAR000083683
HAZNET**

RCRA-SQG:

Date form received by agency: 10/02/2000
 Facility name: BEYOND SIGNS AND GRAPHICS
 Facility address: 650 S E ST STE A
 SAN BERNARDINO, CA 92408

EPA ID: CAR000083683
 Contact: CHUCK OJEDA
 Contact address: 650 S E ST STE A
 SAN BERNARDINO, CA 92408

Contact country: US
 Contact telephone: (909) 884-1933
 Contact email: Not reported

MAP FINDINGS
FOCUS MAP 2

Map ID Site Database(s) EPA ID Number

BEYOND SIGNS AND GRAPHICS (Continued)

1004676316

EPA Region: 09
Classification: Small Small Quantity Generator
Description: Handler: generates more than 100 and less than 1000 kg of hazardous waste during any calendar month and accumulates less than 6000 kg of hazardous waste at any time; or generates 100 kg or less of hazardous waste during any calendar month, and accumulates more than 1000 kg of hazardous waste at any time

Owner/Operator Summary:

Owner/operator name: BEYOND SIGNS AND GRAPHICS
Owner/operator address: 650 S E ST STE A
SAN BERNARDINO, CA 92408
Owner/operator country: Not reported
Owner/operator telephone: (909) 884-1933
Legal status: Private
Owner/Operator Type: Owner
Owner/Op start date: Not reported
Owner/Op end date: Not reported

Handler Activities Summary:

U.S. importer of hazardous waste: Unknown
Mixed waste (haz. and radioactive): Unknown
Recycler of hazardous waste: No
Transporter of hazardous waste: No
Treater, storer or disposer of HW: No
Underground injection activity: No
On-site burner exemption: Unknown
Furnace exemption: Unknown
Used oil fuel burner: No
Used oil processor: No
User oil refiner: No
Used oil fuel marketer to burner: No
Used oil Specification marketer: No
Used oil transfer facility: No
Used oil transporter: No
Off-site waste receiver: Commercial status unknown

Hazardous Waste Summary:

Waste code: D001
Waste name: IGNITABLE HAZARDOUS WASTES ARE THOSE WASTES WHICH HAVE A FLASHPOINT OF LESS THAN 140 DEGREES FAHRENHEIT AS DETERMINED BY A PENSKY-MARTENS CLOSED CUP FLASH POINT TESTER. ANOTHER METHOD OF DETERMINING THE FLASH POINT OF A WASTE IS TO REVIEW THE MATERIAL SAFETY DATA SHEET, WHICH CAN BE OBTAINED FROM THE MANUFACTURER OR DISTRIBUTOR OF THE MATERIAL. LACQUER THINNER IS AN EXAMPLE OF A COMMONLY USED SOLVENT WHICH WOULD BE CONSIDERED AS IGNITABLE HAZARDOUS WASTE.

Waste code: D039
Waste name: TETRACHLOROETHYLENE

Waste code: D040
Waste name: TRICHLOROETHYLENE

Violation Status: No violations found

FINDS:

MAP FINDINGS
FOCUS MAP 2

Map ID	Site	Database(s)	EPA ID Number
--------	------	-------------	---------------

BEYOND SIGNS AND GRAPHICS (Continued)

1004676316

Other Pertinent Environmental Activity Identified at Site

RCRAInfo is a national information system that supports the Resource Conservation and Recovery Act (RCRA) program through the tracking of events and activities related to facilities that generate, transport, and treat, store, or dispose of hazardous waste. RCRAInfo allows RCRA program staff to track the notification, permit, compliance, and corrective action activities required under RCRA.

HAZNET:

Gepaid: CAR000083683
 Contact: --
 Telephone: 9098841933
 Facility Addr2: Not reported
 Mailing Name: Not reported
 Mailing Address: 620 W MILL ST #J
 Mailing City,St,Zip: SAN BERNARDINO, CA 924100000
 Gen County: San Bernardino
 TSD EPA ID: Not reported
 TSD County: Orange
 Waste Category: Liquids with halogenated organic compounds > 1000 mg/l
 Disposal Method: Transfer Station
 Tons: 0.09
 Facility County: Not reported

33

**NATIONAL ORANGE SHOW
689 S E ST
SAN BERNARDINO, CA 92412**

**HIST UST U001576232
N/A**

HIST UST:

Region: STATE
 Facility ID: 00000056839
 Facility Type: Other
 Other Type: FAIR
 Total Tanks: 0003
 Contact Name: PAT MORGAN DIRECTOR OF OPER.
 Telephone: 7148850201
 Owner Name: NATIONAL ORANGE SHOW
 Owner Address: 689 SOUTH E STREET
 Owner City,St,Zip: SAN BERNARDINO, CA 92412

Tank Num: 001
 Container Num: 1
 Year Installed: Not reported
 Tank Capacity: 00001000
 Tank Used for: PRODUCT
 Type of Fuel: DIESEL
 Tank Construction: Not reported
 Leak Detection: Visual

Tank Num: 002
 Container Num: 3
 Year Installed: Not reported
 Tank Capacity: 00000000
 Tank Used for: WASTE
 Type of Fuel: Not reported

MAP FINDINGS
FOCUS MAP 2

Map ID	Site	Database(s)	EPA ID Number
--------	------	-------------	---------------

NATIONAL ORANGE SHOW (Continued)

U001576232

Tank Construction: Not reported
Leak Detection: Visual

Tank Num: 003
Container Num: 2
Year Installed: Not reported
Tank Capacity: 00000350
Tank Used for: PRODUCT
Type of Fuel: REGULAR
Tank Construction: Not reported
Leak Detection: Visual

33

**NATIONAL ORANGE SHOW
689 S E ST
SAN BERNARDINO, CA 92412**

**CA FID UST
San Bern. Co. Permit
SWEEPS UST**

**S101619571
N/A**

CA FID UST:

Facility ID: 36000443
Regulated By: UTNKA
Regulated ID: 00056839
Cortese Code: Not reported
SIC Code: Not reported
Facility Phone: Not reported
Mail To: Not reported
Mailing Address: P O BOX
Mailing Address 2: Not reported
Mailing City,St,Zip: SAN BERNARDINO 92412
Contact: Not reported
Contact Phone: Not reported
DUNs Number: Not reported
NPDES Number: Not reported
EPA ID: Not reported
Comments: Not reported
Status: Active

San Bern. Co. Permit:

Region: SAN BERNARDINO
Facility ID: FA0004944
Owner: NATIONAL ORANGE SHOW
Permit Number: PT0005733
Permit Category: SPECIAL HANDLER
Facility Status: ACTIVE
Expiration Date: 11/30/2008 12:00:00AM

Region: SAN BERNARDINO
Facility ID: FA0004944
Owner: NATIONAL ORANGE SHOW
Permit Number: PT0005732
Permit Category: SPECIAL GENERATOR(B)
Facility Status: ACTIVE
Expiration Date: 11/30/2008 12:00:00AM

SWEEPS UST:

Status: A
Comp Number: 56839
Number: 9
Board Of Equalization: Not reported

MAP FINDINGS
FOCUS MAP 2

Map ID	Site	Database(s)	EPA ID Number																																
40	AVALON SHUTTERS, INC 725 S LUGO AVE SAN BERNARDINO, CA 92406	FINDS	1008232884 110021002163																																
	FINDS: Other Pertinent Environmental Activity Identified at Site																																		
	<p>AFS (Aerometric Information Retrieval System (AIRS) Facility Subsystem) replaces the former Compliance Data System (CDS), the National Emission Data System (NEDS), and the Storage and Retrieval of Aerometric Data (SAROAD). AIRS is the national repository for information concerning airborne pollution in the United States. AFS is used to track emissions and compliance data from industrial plants. AFS data are utilized by states to prepare State Implementation Plans to comply with regulatory programs and by EPA as an input for the estimation of total national emissions. AFS is undergoing a major redesign to support facility operating permits required under Title V of the Clean Air Act.</p> <p>California - Hazardous Waste Tracking System - Datamart</p> <p>The NEI (National Emissions Inventory) database contains information on stationary and mobile sources that emit criteria air pollutants and their precursors, as well as hazardous air pollutants (HAPs).</p> <p>RCRAInfo is a national information system that supports the Resource Conservation and Recovery Act (RCRA) program through the tracking of events and activities related to facilities that generate, transport, and treat, store, or dispose of hazardous waste. RCRAInfo allows RCRA program staff to track the notification, permit, compliance, and corrective action activities required under RCRA.</p>																																		
40	AVALON SHUTTERS, INC. 725 SOUTH LUGO AVENUE SAN BERNARDINO, CA 92408	EMI	S106826483 N/A																																
	EMI: <table border="0"> <tr> <td>Year:</td> <td>2001</td> </tr> <tr> <td>Carbon Monoxide Emissions Tons/Yr:</td> <td>36</td> </tr> <tr> <td>Air Basin:</td> <td>SC</td> </tr> <tr> <td>Facility ID:</td> <td>76978</td> </tr> <tr> <td>Air District Name:</td> <td>SC</td> </tr> <tr> <td>SIC Code:</td> <td>2431</td> </tr> <tr> <td>Air District Name:</td> <td>SOUTH COAST AQMD</td> </tr> <tr> <td>Community Health Air Pollution Info System:</td> <td>Y</td> </tr> <tr> <td>Consolidated Emission Reporting Rule:</td> <td>B</td> </tr> <tr> <td>Total Organic Hydrocarbon Gases Tons/Yr:</td> <td>11</td> </tr> <tr> <td>Reactive Organic Gases Tons/Yr:</td> <td>11</td> </tr> <tr> <td>Carbon Monoxide Emissions Tons/Yr:</td> <td>0</td> </tr> <tr> <td>NOX - Oxides of Nitrogen Tons/Yr:</td> <td>0</td> </tr> <tr> <td>SOX - Oxides of Sulphur Tons/Yr:</td> <td>0</td> </tr> <tr> <td>Particulate Matter Tons/Yr:</td> <td>0</td> </tr> <tr> <td>Part. Matter 10 Micrometers & Smlr Tons/Yr:</td> <td>0</td> </tr> </table>			Year:	2001	Carbon Monoxide Emissions Tons/Yr:	36	Air Basin:	SC	Facility ID:	76978	Air District Name:	SC	SIC Code:	2431	Air District Name:	SOUTH COAST AQMD	Community Health Air Pollution Info System:	Y	Consolidated Emission Reporting Rule:	B	Total Organic Hydrocarbon Gases Tons/Yr:	11	Reactive Organic Gases Tons/Yr:	11	Carbon Monoxide Emissions Tons/Yr:	0	NOX - Oxides of Nitrogen Tons/Yr:	0	SOX - Oxides of Sulphur Tons/Yr:	0	Particulate Matter Tons/Yr:	0	Part. Matter 10 Micrometers & Smlr Tons/Yr:	0
Year:	2001																																		
Carbon Monoxide Emissions Tons/Yr:	36																																		
Air Basin:	SC																																		
Facility ID:	76978																																		
Air District Name:	SC																																		
SIC Code:	2431																																		
Air District Name:	SOUTH COAST AQMD																																		
Community Health Air Pollution Info System:	Y																																		
Consolidated Emission Reporting Rule:	B																																		
Total Organic Hydrocarbon Gases Tons/Yr:	11																																		
Reactive Organic Gases Tons/Yr:	11																																		
Carbon Monoxide Emissions Tons/Yr:	0																																		
NOX - Oxides of Nitrogen Tons/Yr:	0																																		
SOX - Oxides of Sulphur Tons/Yr:	0																																		
Particulate Matter Tons/Yr:	0																																		
Part. Matter 10 Micrometers & Smlr Tons/Yr:	0																																		

MAP FINDINGS
FOCUS MAP 2

Map ID	Site	Database(s)	EPA ID Number
40	AVALON SHUTTERS INC 725 S LUGO SAN BERNARDINO, CA 92408	San Bern. Co. Permit	EMI S102041627 N/A
	EMI:		
	Year:	1990	
	Carbon Monoxide Emissions Tons/Yr:	36	
	Air Basin:	SC	
	Facility ID:	76978	
	Air District Name:	SC	
	SIC Code:	2431	
	Air District Name:	SOUTH COAST AQMD	
	Community Health Air Pollution Info System:	Not reported	
	Consolidated Emission Reporting Rule:	Not reported	
	Total Organic Hydrocarbon Gases Tons/Yr:	6	
	Reactive Organic Gases Tons/Yr:	4	
	Carbon Monoxide Emissions Tons/Yr:	0	
	NOX - Oxides of Nitrogen Tons/Yr:	0	
	SOX - Oxides of Sulphur Tons/Yr:	0	
	Particulate Matter Tons/Yr:	0	
	Part. Matter 10 Micrometers & Smlr Tons/Yr:	0	
	Year:	1993	
	Carbon Monoxide Emissions Tons/Yr:	36	
	Air Basin:	SC	
	Facility ID:	76978	
	Air District Name:	SC	
	SIC Code:	2431	
	Air District Name:	SOUTH COAST AQMD	
	Community Health Air Pollution Info System:	Not reported	
	Consolidated Emission Reporting Rule:	Not reported	
	Total Organic Hydrocarbon Gases Tons/Yr:	5	
	Reactive Organic Gases Tons/Yr:	5	
	Carbon Monoxide Emissions Tons/Yr:	0	
	NOX - Oxides of Nitrogen Tons/Yr:	0	
	SOX - Oxides of Sulphur Tons/Yr:	0	
	Particulate Matter Tons/Yr:	0	
	Part. Matter 10 Micrometers & Smlr Tons/Yr:	0	
	Year:	1995	
	Carbon Monoxide Emissions Tons/Yr:	36	
	Air Basin:	SC	
	Facility ID:	76978	
	Air District Name:	SC	
	SIC Code:	2431	
	Air District Name:	SOUTH COAST AQMD	
	Community Health Air Pollution Info System:	Not reported	
	Consolidated Emission Reporting Rule:	Not reported	
	Total Organic Hydrocarbon Gases Tons/Yr:	5	
	Reactive Organic Gases Tons/Yr:	5	
	Carbon Monoxide Emissions Tons/Yr:	0	
	NOX - Oxides of Nitrogen Tons/Yr:	0	
	SOX - Oxides of Sulphur Tons/Yr:	0	
	Particulate Matter Tons/Yr:	0	
	Part. Matter 10 Micrometers & Smlr Tons/Yr:	0	
	Year:	1996	
	Carbon Monoxide Emissions Tons/Yr:	36	
	Air Basin:	SC	

MAP FINDINGS
FOCUS MAP 2

Map ID	Site	Database(s)	EPA ID Number
--------	------	-------------	---------------

AVALON SHUTTERS INC (Continued)

S102041627

Facility ID: 76978
 Air District Name: SC
 SIC Code: 2431
 Air District Name: SOUTH COAST AQMD
 Community Health Air Pollution Info System: Not reported
 Consolidated Emission Reporting Rule: Not reported
 Total Organic Hydrocarbon Gases Tons/Yr: 6
 Reactive Organic Gases Tons/Yr: 6
 Carbon Monoxide Emissions Tons/Yr: 0
 NOX - Oxides of Nitrogen Tons/Yr: 0
 SOX - Oxides of Sulphur Tons/Yr: 0
 Particulate Matter Tons/Yr: 0
 Part. Matter 10 Micrometers & Smlr Tons/Yr: 0

Year: 1997
 Carbon Monoxide Emissions Tons/Yr: 36
 Air Basin: SC
 Facility ID: 76978
 Air District Name: SC
 SIC Code: 2431
 Air District Name: SOUTH COAST AQMD
 Community Health Air Pollution Info System: Not reported
 Consolidated Emission Reporting Rule: Not reported
 Total Organic Hydrocarbon Gases Tons/Yr: 7
 Reactive Organic Gases Tons/Yr: 7
 Carbon Monoxide Emissions Tons/Yr: 0
 NOX - Oxides of Nitrogen Tons/Yr: 0
 SOX - Oxides of Sulphur Tons/Yr: 0
 Particulate Matter Tons/Yr: 0
 Part. Matter 10 Micrometers & Smlr Tons/Yr: 0

Year: 1998
 Carbon Monoxide Emissions Tons/Yr: 36
 Air Basin: SC
 Facility ID: 76978
 Air District Name: SC
 SIC Code: 2431
 Air District Name: SOUTH COAST AQMD
 Community Health Air Pollution Info System: Not reported
 Consolidated Emission Reporting Rule: Not reported
 Total Organic Hydrocarbon Gases Tons/Yr: 7
 Reactive Organic Gases Tons/Yr: 7
 Carbon Monoxide Emissions Tons/Yr: 0
 NOX - Oxides of Nitrogen Tons/Yr: 0
 SOX - Oxides of Sulphur Tons/Yr: 0
 Particulate Matter Tons/Yr: 0
 Part. Matter 10 Micrometers & Smlr Tons/Yr: 0

Year: 1999
 Carbon Monoxide Emissions Tons/Yr: 36
 Air Basin: SC
 Facility ID: 76978
 Air District Name: SC
 SIC Code: 2431
 Air District Name: SOUTH COAST AQMD
 Community Health Air Pollution Info System: Not reported
 Consolidated Emission Reporting Rule: Not reported

MAP FINDINGS
FOCUS MAP 2

Map ID Site Database(s) EPA ID Number

AVALON SHUTTERS INC (Continued)

S102041627

Total Organic Hydrocarbon Gases Tons/Yr: 7
 Reactive Organic Gases Tons/Yr: 7
 Carbon Monoxide Emissions Tons/Yr: 0
 NOX - Oxides of Nitrogen Tons/Yr: 0
 SOX - Oxides of Sulphur Tons/Yr: 0
 Particulate Matter Tons/Yr: 0
 Part. Matter 10 Micrometers & Smlr Tons/Yr: 0

Year: 2000
 Carbon Monoxide Emissions Tons/Yr: 36
 Air Basin: SC
 Facility ID: 76978
 Air District Name: SC
 SIC Code: 2431
 Air District Name: SOUTH COAST AQMD
 Community Health Air Pollution Info System: Not reported
 Consolidated Emission Reporting Rule: Not reported
 Total Organic Hydrocarbon Gases Tons/Yr: 7
 Reactive Organic Gases Tons/Yr: 7
 Carbon Monoxide Emissions Tons/Yr: 0
 NOX - Oxides of Nitrogen Tons/Yr: 0
 SOX - Oxides of Sulphur Tons/Yr: 0
 Particulate Matter Tons/Yr: 0
 Part. Matter 10 Micrometers & Smlr Tons/Yr: 0

Year: 2002
 Carbon Monoxide Emissions Tons/Yr: 36
 Air Basin: SC
 Facility ID: 76978
 Air District Name: SC
 SIC Code: 2431
 Air District Name: SOUTH COAST AQMD
 Community Health Air Pollution Info System: Not reported
 Consolidated Emission Reporting Rule: Not reported
 Total Organic Hydrocarbon Gases Tons/Yr: 11
 Reactive Organic Gases Tons/Yr: 11
 Carbon Monoxide Emissions Tons/Yr: 0
 NOX - Oxides of Nitrogen Tons/Yr: 0
 SOX - Oxides of Sulphur Tons/Yr: 0
 Particulate Matter Tons/Yr: 1
 Part. Matter 10 Micrometers & Smlr Tons/Yr: 0

Year: 2003
 Carbon Monoxide Emissions Tons/Yr: 36
 Air Basin: SC
 Facility ID: 76978
 Air District Name: SC
 SIC Code: 2431
 Air District Name: SOUTH COAST AQMD
 Community Health Air Pollution Info System: Not reported
 Consolidated Emission Reporting Rule: Not reported
 Total Organic Hydrocarbon Gases Tons/Yr: 11
 Reactive Organic Gases Tons/Yr: 11
 Carbon Monoxide Emissions Tons/Yr: 0
 NOX - Oxides of Nitrogen Tons/Yr: 0
 SOX - Oxides of Sulphur Tons/Yr: 0
 Particulate Matter Tons/Yr: 1

MAP FINDINGS
FOCUS MAP 2

Map ID	Site	Database(s)	EPA ID Number
--------	------	-------------	---------------

AVALON SHUTTERS INC (Continued)

S102041627

Part. Matter 10 Micrometers & Smlr Tons/Yr: 0

Year: 2004
 Carbon Monoxide Emissions Tons/Yr: 36
 Air Basin: SC
 Facility ID: 76978
 Air District Name: SC
 SIC Code: 2431
 Air District Name: SOUTH COAST AQMD
 Community Health Air Pollution Info System: Y
 Consolidated Emission Reporting Rule: Not reported
 Total Organic Hydrocarbon Gases Tons/Yr: 10.8676
 Reactive Organic Gases Tons/Yr: 10.73
 Carbon Monoxide Emissions Tons/Yr: 0
 NOX - Oxides of Nitrogen Tons/Yr: 0
 SOX - Oxides of Sulphur Tons/Yr: 0
 Particulate Matter Tons/Yr: 0.564525
 Part. Matter 10 Micrometers & Smlr Tons/Yr: 0.39

Year: 2005
 Carbon Monoxide Emissions Tons/Yr: 36
 Air Basin: SC
 Facility ID: 76978
 Air District Name: SC
 SIC Code: 2431
 Air District Name: SOUTH COAST AQMD
 Community Health Air Pollution Info System: Not reported
 Consolidated Emission Reporting Rule: Not reported
 Total Organic Hydrocarbon Gases Tons/Yr: 7.67629
 Reactive Organic Gases Tons/Yr: 6.57498705
 Carbon Monoxide Emissions Tons/Yr: 0
 NOX - Oxides of Nitrogen Tons/Yr: 0
 SOX - Oxides of Sulphur Tons/Yr: 0
 Particulate Matter Tons/Yr: 3.03659
 Part. Matter 10 Micrometers & Smlr Tons/Yr: 2.3102574

San Bern. Co. Permit:

Region: SAN BERNARDINO
 Facility ID: FA0001249
 Owner: AVALON SHUTTERS
 Permit Number: PT0004885
 Permit Category: HAZMAT HANDLER 51-100 EMPLOYEES (W/GEN PRMT)
 Facility Status: INACTIVE
 Expiration Date: 4/30/2006 12:00:00AM

Region: SAN BERNARDINO
 Facility ID: FA0001249
 Owner: AVALON SHUTTERS
 Permit Number: PT0004886
 Permit Category: SPECIAL GENERATOR(B)
 Facility Status: INACTIVE
 Expiration Date: 4/30/2006 12:00:00AM

MAP FINDINGS
FOCUS MAP 2

Map ID	Site	Database(s)	EPA ID Number
40	AVALON SHUTTERS, INC 725 S LUGO AVE SAN BERNADINO, CA 92406	RCRA-SQG	1008194488 CAL000055283

RCRA-SQG:

Date form received by agency: 02/27/2004
 Facility name: AVALON SHUTTERS, INC
 Facility address: 725 S LUGO AVE
 SAN BERNADINO, CA 92406
 EPA ID: CAL000055283
 Contact: BOB MARCYNYSZYN
 Contact address: Not reported
 Not reported
 Contact country: Not reported
 Contact telephone: (909) 888-8227
 Telephone ext.: 316
 Contact email: Not reported
 EPA Region: 09
 Classification: Small Small Quantity Generator
 Description: Handler: generates more than 100 and less than 1000 kg of hazardous waste during any calendar month and accumulates less than 6000 kg of hazardous waste at any time; or generates 100 kg or less of hazardous waste during any calendar month, and accumulates more than 1000 kg of hazardous waste at any time

Owner/Operator Summary:

Owner/operator name: AVALON SHUTTERS, INC
 Owner/operator address: 725 S LUGO AVE
 SAN BERNARDINO, CA 92406
 Owner/operator country: US
 Owner/operator telephone: Not reported
 Legal status: Private
 Owner/Operator Type: Owner
 Owner/Op start date: 01/01/1989
 Owner/Op end date: Not reported

Owner/operator name: AVALON SHUTTERS, INC
 Owner/operator address: Not reported
 Not reported
 Owner/operator country: US
 Owner/operator telephone: Not reported
 Legal status: Private
 Owner/Operator Type: Operator
 Owner/Op start date: 01/01/1989
 Owner/Op end date: Not reported

Handler Activities Summary:

U.S. importer of hazardous waste: No
 Mixed waste (haz. and radioactive): No
 Recycler of hazardous waste: No
 Transporter of hazardous waste: No
 Treater, storer or disposer of HW: No
 Underground injection activity: No
 On-site burner exemption: No
 Furnace exemption: No
 Used oil fuel burner: No
 Used oil processor: No
 User oil refiner: No

MAP FINDINGS
FOCUS MAP 2

Map ID	Site	Database(s)	EPA ID Number
--------	------	-------------	---------------

AVALON SHUTTERS, INC (Continued)

1008194488

Used oil fuel marketer to burner: No
 Used oil Specification marketer: No
 Used oil transfer facility: No
 Used oil transporter: No
 Off-site waste receiver: Commercial status unknown

Universal Waste Summary:

Waste type: Batteries
 Accumulated waste on-site: No
 Generated waste on-site: No

Waste type: Lamps
 Accumulated waste on-site: No
 Generated waste on-site: No

Waste type: Pesticides
 Accumulated waste on-site: No
 Generated waste on-site: No

Waste type: Thermostats
 Accumulated waste on-site: No
 Generated waste on-site: No

Historical Generators:

Date form received by agency: 02/27/2004
 Facility name: AVALON SHUTTERS, INC
 Classification: Large Quantity Generator

Hazardous Waste Summary:

Waste code: D001
 Waste name: IGNITABLE HAZARDOUS WASTES ARE THOSE WASTES WHICH HAVE A FLASHPOINT OF LESS THAN 140 DEGREES FAHRENHEIT AS DETERMINED BY A PENSKY-MARTENS CLOSED CUP FLASH POINT TESTER. ANOTHER METHOD OF DETERMINING THE FLASH POINT OF A WASTE IS TO REVIEW THE MATERIAL SAFETY DATA SHEET, WHICH CAN BE OBTAINED FROM THE MANUFACTURER OR DISTRIBUTOR OF THE MATERIAL. LACQUER THINNER IS AN EXAMPLE OF A COMMONLY USED SOLVENT WHICH WOULD BE CONSIDERED AS IGNITABLE HAZARDOUS WASTE.

Violation Status: No violations found

40

**AVALON SHUTTERS, INC.
 725 SOUTH LUGO AVENUE
 SAN BERNARDINO, CA 92406**

**RCRA-SQG 1007264041
 HAZNET CAR000151969**

RCRA-SQG:

Date form received by agency: 02/24/2006
 Facility name: AVALON SHUTTERS, INC.
 Facility address: 725 SOUTH LUGO AVENUE
 SAN BERNARDINO, CA 92406
 EPA ID: CAR000151969
 Mailing address: 1671A CHAMPAGNE AVENUE
 ONTARIO, CA 91761
 Contact: BOB MARCYNYSZYN
 Contact address: Not reported
 Not reported
 Contact country: Not reported
 Contact telephone: (909) 888-8227

MAP FINDINGS
FOCUS MAP 2

Map ID Site Database(s) EPA ID Number

AVALON SHUTTERS, INC. (Continued)

1007264041

Contact email: BOB@AVALONSHUTTERS.COM
EPA Region: 09
Classification: Small Small Quantity Generator
Description: Handler: generates more than 100 and less than 1000 kg of hazardous waste during any calendar month and accumulates less than 6000 kg of hazardous waste at any time; or generates 100 kg or less of hazardous waste during any calendar month, and accumulates more than 1000 kg of hazardous waste at any time

Owner/Operator Summary:

Owner/operator name: AVALON SHUTTERS, INC.
Owner/operator address: Not reported
Not reported
Owner/operator country: US
Owner/operator telephone: Not reported
Legal status: Private
Owner/Operator Type: Operator
Owner/Op start date: 01/01/1989
Owner/Op end date: Not reported

Owner/operator name: AVALON SHUTTERS INC
Owner/operator address: Not reported
Not reported
Owner/operator country: US
Owner/operator telephone: Not reported
Legal status: Private
Owner/Operator Type: Operator
Owner/Op start date: 01/01/1989
Owner/Op end date: Not reported

Owner/operator name: AVALON SHUTTERS, INC.
Owner/operator address: 1671A CHAMPAGNE AVENUE
ONTARIO, CA 91761
Owner/operator country: US
Owner/operator telephone: Not reported
Legal status: Private
Owner/Operator Type: Owner
Owner/Op start date: 01/01/1989
Owner/Op end date: Not reported

Owner/operator name: AVALON SHUTTERS INC
Owner/operator address: Not reported
Not reported
Owner/operator country: US
Owner/operator telephone: Not reported
Legal status: Private
Owner/Operator Type: Owner
Owner/Op start date: 01/01/1989
Owner/Op end date: Not reported

Handler Activities Summary:

U.S. importer of hazardous waste: No
Mixed waste (haz. and radioactive): No
Recycler of hazardous waste: No
Transporter of hazardous waste: No
Treater, storer or disposer of HW: No

MAP FINDINGS
FOCUS MAP 2

Map ID Site Database(s) EPA ID Number

AVALON SHUTTERS, INC. (Continued)

1007264041

Underground injection activity: No
On-site burner exemption: No
Furnace exemption: No
Used oil fuel burner: No
Used oil processor: No
Used oil refiner: No
Used oil fuel marketer to burner: No
Used oil Specification marketer: No
Used oil transfer facility: No
Used oil transporter: No
Off-site waste receiver: Commercial status unknown

Universal Waste Summary:

Waste type: Batteries
Accumulated waste on-site: No
Generated waste on-site: No

Waste type: Lamps
Accumulated waste on-site: No
Generated waste on-site: No

Waste type: Pesticides
Accumulated waste on-site: No
Generated waste on-site: No

Waste type: Thermostats
Accumulated waste on-site: No
Generated waste on-site: No

Historical Generators:

Date form received by agency: 02/24/2006
Facility name: AVALON SHUTTERS, INC.
Classification: Large Quantity Generator

Date form received by agency: 03/15/2004
Facility name: AVALON SHUTTERS, INC.
Site name: AVALON SHUTTERS INC
Classification: Large Quantity Generator

Hazardous Waste Summary:

Waste code: D001
Waste name: IGNITABLE HAZARDOUS WASTES ARE THOSE WASTES WHICH HAVE A FLASHPOINT OF LESS THAN 140 DEGREES FAHRENHEIT AS DETERMINED BY A PENSKEY-MARTENS CLOSED CUP FLASH POINT TESTER. ANOTHER METHOD OF DETERMINING THE FLASH POINT OF A WASTE IS TO REVIEW THE MATERIAL SAFETY DATA SHEET, WHICH CAN BE OBTAINED FROM THE MANUFACTURER OR DISTRIBUTOR OF THE MATERIAL. LACQUER THINNER IS AN EXAMPLE OF A COMMONLY USED SOLVENT WHICH WOULD BE CONSIDERED AS IGNITABLE HAZARDOUS WASTE.

Waste code: D002
Waste name: A WASTE WHICH HAS A PH OF LESS THAN 2 OR GREATER THAN 12.5 IS CONSIDERED TO BE A CORROSIVE HAZARDOUS WASTE. SODIUM HYDROXIDE, A CAUSTIC SOLUTION WITH A HIGH PH, IS OFTEN USED BY INDUSTRIES TO CLEAN OR DEGREASE PARTS. HYDROCHLORIC ACID, A SOLUTION WITH A LOW PH, IS USED BY MANY INDUSTRIES TO CLEAN METAL PARTS PRIOR TO PAINTING. WHEN THESE CAUSTIC OR ACID SOLUTIONS BECOME CONTAMINATED AND MUST BE

MAP FINDINGS
FOCUS MAP 2

Map ID Site Database(s) EPA ID Number

AVALON SHUTTERS, INC. (Continued)

1007264041

DISPOSED, THE WASTE WOULD BE A CORROSIVE HAZARDOUS WASTE.

Waste code: D008
Waste name: LEAD

Waste code: D009
Waste name: MERCURY

Waste code: D001
Waste name: IGNITABLE HAZARDOUS WASTES ARE THOSE WASTES WHICH HAVE A FLASHPOINT OF LESS THAN 140 DEGREES FAHRENHEIT AS DETERMINED BY A PENSKY-MARTENS CLOSED CUP FLASH POINT TESTER. ANOTHER METHOD OF DETERMINING THE FLASH POINT OF A WASTE IS TO REVIEW THE MATERIAL SAFETY DATA SHEET, WHICH CAN BE OBTAINED FROM THE MANUFACTURER OR DISTRIBUTOR OF THE MATERIAL. LACQUER THINNER IS AN EXAMPLE OF A COMMONLY USED SOLVENT WHICH WOULD BE CONSIDERED AS IGNITABLE HAZARDOUS WASTE.

Biennial Reports:

Last Biennial Reporting Year: 2005

Annual Waste Handled:

Waste code: D001
Waste name: IGNITABLE HAZARDOUS WASTES ARE THOSE WASTES WHICH HAVE A FLASHPOINT OF LESS THAN 140 DEGREES FAHRENHEIT AS DETERMINED BY A PENSKY-MARTENS CLOSED CUP FLASH POINT TESTER. ANOTHER METHOD OF DETERMINING THE FLASH POINT OF A WASTE IS TO REVIEW THE MATERIAL SAFETY DATA SHEET, WHICH CAN BE OBTAINED FROM THE MANUFACTURER OR DISTRIBUTOR OF THE MATERIAL. LACQUER THINNER IS AN EXAMPLE OF A COMMONLY USED SOLVENT WHICH WOULD BE CONSIDERED AS IGNITABLE HAZARDOUS WASTE.

Amount (Lbs): 3300

Violation Status: No violations found

HAZNET:

Gepaid: CAR000151969
Contact: ROBERT MARCYUYSZYN, SEC
Telephone: 9098888227
Facility Addr2: Not reported
Mailing Name: Not reported
Mailing Address: 725 S LUGO
Mailing City,St,Zip: SAN BERNARDINO, CA 924080000
Gen County: San Bernardino
TSD EPA ID: CAD008252405
TSD County: Los Angeles
Waste Category: Unspecified solvent mixture Waste
Disposal Method: Recycler
Tons: 3.21
Facility County: Not reported

Gepaid: CAR000151969
Contact: ROBERT MARCYUYSZYN, SEC
Telephone: 9098888227
Facility Addr2: Not reported
Mailing Name: Not reported
Mailing Address: 725 S LUGO
Mailing City,St,Zip: SAN BERNARDINO, CA 924080000

MAP FINDINGS
FOCUS MAP 2

Map ID	Site	Database(s)	EPA ID Number
	AVALON SHUTTERS, INC. (Continued)		1007264041
	Gen County: San Bernardino		
	TSD EPA ID: CAD008252405		
	TSD County: Los Angeles		
	Waste Category: Unspecified solvent mixture Waste		
	Disposal Method: Recycler		
	Tons: 3.21		
	Facility County: Not reported		
40	INTECH EQUIPMENT & SUPPLY 731 S LUGO AVE SAN BERNARDINO, CA 92408	San Bern. Co. Permit	S105698297 N/A
	San Bern. Co. Permit:		
	Region: SAN BERNARDINO		
	Facility ID: FA0003931		
	Owner: PRADETTO, JOSEPH P.		
	Permit Number: PT0000720		
	Permit Category: HAZMAT HANDLER 0-10 EMPLOYEES		
	Facility Status: ACTIVE		
	Expiration Date: 10/31/2008 12:00:00AM		
	Region: SAN BERNARDINO		
	Facility ID: FA0003931		
	Owner: PRADETTO, JOSEPH P.		
	Permit Number: PT0015148		
	Permit Category: LIMITED QUANTITY GENERATOR(B)		
	Facility Status: ACTIVE		
	Expiration Date: 10/31/2008 12:00:00AM		
40	AMERICAN CONTRACTING SERV INC 731 S LUGO ST SAN BERNARDINO, CA 92408	RCRA-SQG FINDS	1000360761 CAD982402208
	RCRA-SQG:		
	Date form received by agency: 10/26/1989		
	Facility name: AMERICAN CONTRACTING SERV INC		
	Facility address: 731 S LUGO ST		
	SAN BERNARDINO, CA 92408		
	EPA ID: CAD982402208		
	Mailing address: 16627 S AVALON BLVD		
	CARSON, CA 90746		
	Contact: ENVIRONMENTAL MANAGER		
	Contact address: 731 S LUGO ST		
	SAN BERNARDINO, CA 92408		
	Contact country: US		
	Contact telephone: (714) 889-0655		
	Contact email: Not reported		
	EPA Region: 09		
	Classification: Small Small Quantity Generator		
	Description: Handler: generates more than 100 and less than 1000 kg of hazardous waste during any calendar month and accumulates less than 6000 kg of hazardous waste at any time; or generates 100 kg or less of hazardous waste during any calendar month, and accumulates more than 1000 kg of hazardous waste at any time		

MAP FINDINGS
FOCUS MAP 2

Map ID	Site	Database(s)	EPA ID Number
40	SIRION PRINTING 730 S LUGO AVE SAN BERNARDINO, CA 92408 HIST UST: Region: STATE Facility ID: 00000058925 Facility Type: Not reported Other Type: PRINTING Total Tanks: 0001 Contact Name: Not reported Telephone: 6192928111 Owner Name: MORRIS WAX Owner Address: 5775 RUFFIN RD Owner City,St,Zip: SAN DIEGO, CA 92123 Tank Num: 001 Container Num: 1 Year Installed: Not reported Tank Capacity: 00001000 Tank Used for: PRODUCT Type of Fuel: REGULAR Tank Construction: Not reported Leak Detection: Visual	HIST UST	U001576071 N/A
40	SIRION PRINTING INK, CO. 730 LUGO AVE SAN BERNARDINO, CA 92408 LUST: Region: STATE Status: Case Closed Chemical: Regular Gasoline Local Case #: Not reported Case Number: 083600375T Qty Leaked: Not reported Abate Method: Excavate and Treat - remove contaminated soil and treat (includes spreading or land farming) Case Type: Drinking Water Aquifer affected Cross Street: CENTRAL Enf Type: Not reported Funding: Not reported How Discovered: Tank Closure How Stopped: Not reported Leak Cause: UNK Leak Source: UNK Global Id: T0607100040 Stop Date: 1986-09-08 00:00:00 Confirm Leak: Not reported Workplan: Not reported Prelim Assess: Not reported Pollution Char: Not reported Remed Plan: 1987-03-04 00:00:00 Remed Action: Not reported Monitoring: Not reported Report Date: 1988-02-05 00:00:00 Discover Date: 1986-09-08 00:00:00 Enforcement Dt: Not reported Release Date: 1986-10-20 00:00:00 Review Date: 1988-02-05 00:00:00	LUST Cortese	S104160772 N/A

MAP FINDINGS
FOCUS MAP 2

Map ID Site Database(s) EPA ID Number

SIRION PRINTING INK, CO. (Continued)

S104160772

Enter Date: 1987-05-19 00:00:00
 MTBE Date: Not reported
 GW Qualifier: Not reported
 Soil Qualifier: Not reported
 Max MTBE GW ppb: Not reported
 Max MTBE Soil ppb: Not reported
 County: 36
 Org Name: Not reported
 Reg Board: Santa Ana Region
 Contact Person: Not reported
 Responsible Party: WAXIE'S ENTERPRISES, INC.
 RP Address: 5777 RUFFIN ROAD, SAN DIEGO, CA 92123
 Interim: Not reported
 Oversight Prgm: LUST
 MTBE Class: *
 MTBE Conc: 0
 MTBE Fuel: 1
 MTBE Tested: Site NOT Tested for MTBE.Includes Unknown and Not Analyzed.
 Staff: PAH
 Staff Initials: CR2
 Lead Agency: Regional Board
 Local Agency: 36000L
 Hydr Basin #: UPPER SANTA ANA VALL
 Beneficial: Not reported
 Priority: Not reported
 Cleanup Fund Id: Not reported
 Work Suspended: Not reported
 Operator: Not reported
 Water System Name: Not reported
 Well Name: Not reported
 Distance To Lust: 0
 Waste Discharge Global ID: Not reported
 Waste Disch Assigned Name: Not reported
 Summary: Not reported

LUST:

Region: 8
 Case Type: Drinking Water Aquifer affected
 Cross Street: CENTRAL
 Enf Type: Not reported
 Funding: Not reported
 How Discovered: Tank Closure
 How Stopped: Not reported
 Leak Cause: UNK
 Leak Source: UNK
 Global ID: T0607100040
 How Stopped Date: 9/8/1986
 Review Date: Not reported
 Workplan: Not reported
 Prelim Assess: Not reported
 Pollution Char: Not reported
 Remed Plan: 3/4/1987
 Remed Action: Not reported
 Monitoring: Not reported
 Close Date: 2/5/1988
 Discover Date: 9/8/1986
 Enforcement Date: Not reported

MAP FINDINGS
FOCUS MAP 2

Map ID	Site	Database(s)	EPA ID Number
--------	------	-------------	---------------

SIRION PRINTING INK, CO. (Continued)

S104160772

Review Date: 2/5/1988
 Enter Date: 5/19/1987
 MTBE Date: Not reported
 GW Qualifies: Not reported
 Soil Qualifies: Not reported
 Max MTBE GW: Not reported
 Max MTBE Soil: Not reported
 County: San Bernardino
 Operator: Not reported
 Regional Board: 08
 Facility Status: Case Closed
 Substance: 12032
 Facility Contact: Not reported
 Interim: Not reported
 Oversight Program: LUST
 Latitude: 34.0879364
 Longitude: -117.283936
 MTBE Concentration: 0
 MTBE Fuel: 1
 MTBE Tested: NT
 Staff: PAH
 Staff Initials: CR2
 Lead Agency: Regional Board
 Local Agency: 36000L
 Hydr Basin #: UPPER SANTA ANA VALL
 Beneficial: Not reported
 Priority: Not reported
 Cleanup Fund Id: Not reported
 Work Suspended: Not reported
 Local Case Num: Not reported
 Case Number: 083600375T
 Qty Leaked: Not reported
 Abate Method: Excavate and Treat - remove contaminated soil and treat (includes spreading or land farming)
 MTBE Class: *
 Summary: Not reported

Cortese:
 Region: CORTESE
 Facility Addr2: 730 LUGO AVE

40

**CIRCLE ARROW URETHANE SYSTEMS
731 S LUGO AVE
SAN BERNARDINO, CA 92408**

**CA FID UST S101619505
SWEEPS UST N/A**

CA FID UST:
 Facility ID: 36004134
 Regulated By: UTNKA
 Regulated ID: 00018425
 Cortese Code: Not reported
 SIC Code: Not reported
 Facility Phone: Not reported
 Mail To: Not reported
 Mailing Address: 731 S LUGO AVE
 Mailing Address 2: Not reported
 Mailing City,St,Zip: SAN BERNARDINO 92408
 Contact: Not reported

MAP FINDINGS
FOCUS MAP 2

Map ID Site Database(s) EPA ID Number

CIRCLE ARROW URETHANE SYSTEMS (Continued)

S101619505

Contact Phone: Not reported
DUNs Number: Not reported
NPDES Number: Not reported
EPA ID: Not reported
Comments: Not reported
Status: Active

SWEEPS UST:

Status: A
Comp Number: 18425
Number: 9
Board Of Equalization: 44-020678
Ref Date: 03-24-92
Act Date: 03-24-92
Created Date: 02-29-88
Tank Status: A
Owner Tank Id: 1
Swrcb Tank Id: 36-000-018425-000001
Actv Date: 07-01-85
Capacity: 500
Tank Use: M.V. FUEL
Stg: P
Content: REG UNLEADED
Number Of Tanks: 2

Status: A
Comp Number: 18425
Number: 9
Board Of Equalization: 44-020678
Ref Date: 03-24-92
Act Date: 03-24-92
Created Date: 02-29-88
Tank Status: A
Owner Tank Id: 2
Swrcb Tank Id: 36-000-018425-000002
Actv Date: 07-01-85
Capacity: 10000
Tank Use: M.V. FUEL
Stg: P
Content: LEADED
Number Of Tanks: Not reported

40

**CIRCLE ARROW URETHANE SYSTEMS,
731 S LUGO AVE
SAN BERNARDINO, CA 92408**

**HIST UST U001576038
N/A**

HIST UST:

Region: STATE
Facility ID: 00000018425
Facility Type: Other
Other Type: ROOFING CONTRACTOR
Total Tanks: 0002
Contact Name: DON LENAHER
Telephone: 7148890655
Owner Name: MR. DON LENAHER
Owner Address: 731 SOUTH LUGO AVENUE
Owner City,St,Zip: SAN BERNARDINO, CA 92408

MAP FINDINGS
FOCUS MAP 2

Map ID	Site	Database(s)	EPA ID Number
--------	------	-------------	---------------

CIRCLE ARROW URETHANE SYSTEMS, (Continued)

U001576038

Tank Num: 001
 Container Num: 1
 Year Installed: Not reported
 Tank Capacity: 00000500
 Tank Used for: PRODUCT
 Type of Fuel: UNLEADED
 Tank Construction: Not reported
 Leak Detection: Stock Inventor

Tank Num: 002
 Container Num: 2
 Year Installed: Not reported
 Tank Capacity: 00010000
 Tank Used for: PRODUCT
 Type of Fuel: REGULAR
 Tank Construction: Not reported
 Leak Detection: Stock Inventor

**40 ANTIMITE-SAN BERNARDINO BRANCH
 750 S LUGO
 SAN BERNARDINO, CA 92408**

**CA FID UST S101619501
 SWEEPS UST N/A**

CA FID UST:

Facility ID: 36000751
 Regulated By: UTNKA
 Regulated ID: 00009915
 Cortese Code: Not reported
 SIC Code: Not reported
 Facility Phone: Not reported
 Mail To: Not reported
 Mailing Address: 750 S LUGO
 Mailing Address 2: Not reported
 Mailing City, St, Zip: SAN BERNARDINO 92408
 Contact: Not reported
 Contact Phone: Not reported
 DUNs Number: Not reported
 NPDES Number: Not reported
 EPA ID: Not reported
 Comments: Not reported
 Status: Active

SWEEPS UST:

Status: A
 Comp Number: 9915
 Number: 9
 Board Of Equalization: Not reported
 Ref Date: 03-24-92
 Act Date: 03-24-92
 Created Date: 02-29-88
 Tank Status: A
 Owner Tank Id: 3
 Swrcb Tank Id: 36-000-009915-000001
 Actv Date: 07-01-85
 Capacity: 4000
 Tank Use: M.V. FUEL
 Stg: P
 Content: REG UNLEADED

MAP FINDINGS
FOCUS MAP 2

Map ID	Site	Database(s)	EPA ID Number
	ANTIMITE-SAN BERNARDINO BRANCH (Continued)		S101619501
	Number Of Tanks: 1		
40	ANTIMITE ASSOCIATES INC 750 S LUGO AVE SAN BERNARDINO, CA 92405	San Bern. Co. Permit	S102041600 N/A
	San Bern. Co. Permit: Region: SAN BERNARDINO Facility ID: FA0000972 Owner: ANTIMITE ASSOCIATES INC Permit Number: PT0005672 Permit Category: NON-GENERATOR/NON-HANDLER SURVEY(NB) Facility Status: FEE EXEMPT Expiration Date: 9/30/2008 12:00:00AM		
40	ANTIMITE-SAN BERNARDINO BRANCH 750 S LUGO AVE SAN BERNARDINO, CA 92408	HIST UST	U001576029 N/A
	HIST UST: Region: STATE Facility ID: 00000009915 Facility Type: Other Other Type: PEST CONTROL Total Tanks: 0001 Contact Name: GLENN DOBBS Telephone: 7148859954 Owner Name: ANTIMITE ASSOCIATES, INC Owner Address: 750 S. LUGO Owner City,St,Zip: SAN BERNARDINO, CA 92408 Tank Num: 001 Container Num: 3 Year Installed: Not reported Tank Capacity: 00004000 Tank Used for: PRODUCT Type of Fuel: UNLEADED Tank Construction: Not reported Leak Detection: Stock Inventor		
42	BANK OF SAN BERNARDINO 740 SO. ARROWHEAD AVENUE SAN BERNARDINO, CA 92408	HAZNET	S103951863 N/A
	HAZNET: Gepaid: CAL000141262 Contact: Not reported Telephone: 0000000000 Facility Addr2: Not reported Mailing Name: Not reported Mailing Address: 740 SO. ARROWHEAD AVENUE Mailing City,St,Zip: SAN BERNARDINO, CA 924080000 Gen County: San Bernardino TSD EPA ID: CAT000613976 TSD County: Orange		

MAP FINDINGS
FOCUS MAP 2

Map ID	Site	Database(s)	EPA ID Number
--------	------	-------------	---------------

BANK OF SAN BERNARDINO (Continued)

S103951863

Waste Category: Photochemicals/photoprocessing waste
 Disposal Method: Transfer Station
 Tons: .2502
 Facility County: San Bernardino

Gepaid: CAL000141262
 Contact: Not reported
 Telephone: 0000000000
 Facility Addr2: Not reported
 Mailing Name: Not reported
 Mailing Address: 740 SO. ARROWHEAD AVENUE
 Mailing City,St,Zip: SAN BERNARDINO, CA 924080000
 Gen County: San Bernardino
 TSD EPA ID: CAT000613976
 TSD County: Orange
 Waste Category: Photochemicals/photoprocessing waste
 Disposal Method: Transfer Station
 Tons: .1791
 Facility County: San Bernardino

43

**GOODYEAR TIRE CENTER
774 E ST
SAN BERNARDINO, CA 92402**

**LUST S102430887
Cortese N/A**

LUST:

Region: STATE
 Status: Case Closed
 Chemical: Waste Oil
 Local Case #: 87051
 Case Number: 083600179T
 Qty Leaked: Not reported
 Abate Method: Not reported
 Case Type: Soil only
 Cross Street: CENTRAL
 Enf Type: Not reported
 Funding: CLOS
 How Discovered: Tank Closure
 How Stopped: Not reported
 Leak Cause: Overfill
 Leak Source: Other Source
 Global Id: T0607100023
 Stop Date: 1987-02-24 00:00:00
 Confirm Leak: Not reported
 Workplan: Not reported
 Prelim Assess: Not reported
 Pollution Char: 1987-07-15 00:00:00
 Remed Plan: Not reported
 Remed Action: Not reported
 Monitoring: Not reported
 Report Date: 1987-07-16 00:00:00
 Discover Date: 1987-02-24 00:00:00
 Enforcement Dt: Not reported
 Release Date: 1987-03-31 00:00:00
 Review Date: Not reported
 Enter Date: 1987-04-06 00:00:00
 MTBE Date: Not reported
 GW Qualifier: Not reported
 Soil Qualifier: Not reported

MAP FINDINGS
FOCUS MAP 2

Map ID Site Database(s) EPA ID Number

GOODYEAR TIRE CENTER (Continued)

S102430887

Max MTBE GW ppb: Not reported
 Max MTBE Soil ppb: Not reported
 County: 36
 Org Name: Not reported
 Reg Board: Santa Ana Region
 Contact Person: Not reported
 Responsible Party: KAREN BURLINGAME
 RP Address: 1144 EAST MARKET STREET
 Interim: Not reported
 Oversight Prgm: LUST
 MTBE Class: *
 MTBE Conc: 0
 MTBE Fuel: 0
 MTBE Tested: Not Required to be Tested.
 Staff: VJB
 Staff Initials: RR1
 Lead Agency: Local Agency
 Local Agency: 36000L
 Hydr Basin #: UPPER SANTA ANA VALL
 Beneficial: Not reported
 Priority: Not reported
 Cleanup Fund Id: Not reported
 Work Suspended: Not reported
 Operator: Not reported
 Water System Name: Not reported
 Well Name: Not reported
 Distance To Lust: 0
 Waste Discharge Global ID: Not reported
 Waste Disch Assigned Name: Not reported
 Summary: Not reported

LUST:

Region: 8
 Case Type: Soil only
 Cross Street: CENTRAL
 Enf Type: CLOS
 Funding: Not reported
 How Discovered: Tank Closure
 How Stopped: Not reported
 Leak Cause: Overfill
 Leak Source: Other Source
 Global ID: T0607100023
 How Stopped Date: 2/24/1987
 Review Date: Not reported
 Workplan: Not reported
 Prelim Assess: Not reported
 Pollution Char: 7/15/1987
 Remed Plan: Not reported
 Remed Action: Not reported
 Monitoring: Not reported
 Close Date: 7/16/1987
 Discover Date: 2/24/1987
 Enforcement Date: Not reported
 Review Date: Not reported
 Enter Date: 4/6/1987
 MTBE Date: Not reported
 GW Qualifies: Not reported

MAP FINDINGS
FOCUS MAP 2

Map ID	Site	Database(s)	EPA ID Number
--------	------	-------------	---------------

GOODYEAR TIRE CENTER (Continued)

S102430887

Soil Qualifies: Not reported
 Max MTBE GW: Not reported
 Max MTBE Soil: Not reported
 County: San Bernardino
 Operator: Not reported
 Regional Board: 08
 Facility Status: Case Closed
 Substance: 12035
 Facility Contact: Not reported
 Interim: Not reported
 Oversight Program: LUST
 Latitude: 34.0874873
 Longitude: -117.2940333
 MTBE Concentration: 0
 MTBE Fuel: 0
 MTBE Tested: NRQ
 Staff: VJJ
 Staff Initials: RR1
 Lead Agency: Local Agency
 Local Agency: 36000L
 Hydr Basin #: UPPER SANTA ANA VALL
 Beneficial: Not reported
 Priority: Not reported
 Cleanup Fund Id: Not reported
 Work Suspended: Not reported
 Local Case Num: 87051
 Case Number: 083600179T
 Qty Leaked: Not reported
 Abate Method: Not reported
 MTBE Class: *
 Summary: Not reported

Cortese:
 Region: CORTESE
 Facility Addr2: 774 E ST

43

**GOODYEAR TIRE/RUBBER CO
 774 S E ST
 SAN BERNARDINO, CA 92408**

**CA FID UST S101591280
 SWEEPS UST N/A**

CA FID UST:
 Facility ID: 36003497
 Regulated By: UTKA
 Regulated ID: 00008247
 Cortese Code: Not reported
 SIC Code: Not reported
 Facility Phone: Not reported
 Mail To: Not reported
 Mailing Address: 774 S E ST
 Mailing Address 2: Not reported
 Mailing City,St,Zip: SAN BERNARDINO 92408
 Contact: Not reported
 Contact Phone: Not reported
 DUNs Number: Not reported
 NPDES Number: Not reported
 EPA ID: Not reported
 Comments: Not reported

MAP FINDINGS
FOCUS MAP 2

Map ID	Site	Database(s)	EPA ID Number
--------	------	-------------	---------------

GOODYEAR TIRE/RUBBER CO (Continued)

S101591280

Status: Active

SWEEPS UST:

Status: A
 Comp Number: 8247
 Number: 9
 Board Of Equalization: Not reported
 Ref Date: 03-24-92
 Act Date: 03-24-92
 Created Date: 02-29-88
 Tank Status: A
 Owner Tank Id: #1
 Swrcb Tank Id: 36-000-008247-000001
 Actv Date: 08-26-88
 Capacity: 1
 Tank Use: OIL
 Stg: W
 Content: WASTE OIL
 Number Of Tanks: 1

43

**GOODYEAR
774 S E ST
SAN BERNARDINO, CA 92408**

**RCRA-SQG 1000194878
FINDS CAD982318420
HIST UST**

RCRA-SQG:

Date form received by agency: 02/26/1988
 Facility name: GOODYEAR
 Facility address: 774 S E ST
 SAN BERNARDINO, CA 92408
 EPA ID: CAD982318420
 Mailing address: S E ST
 SAN BERNARDINO, CA 92408
 Contact: ENVIRONMENTAL MANAGER
 Contact address: 774 S E ST
 SAN BERNARDINO, CA 92408
 Contact country: US
 Contact telephone: (714) 885-0771
 Contact email: Not reported
 EPA Region: 09
 Classification: Small Small Quantity Generator
 Description: Handler: generates more than 100 and less than 1000 kg of hazardous waste during any calendar month and accumulates less than 6000 kg of hazardous waste at any time; or generates 100 kg or less of hazardous waste during any calendar month, and accumulates more than 1000 kg of hazardous waste at any time

Owner/Operator Summary:

Owner/operator name: GOODYEAR
 Owner/operator address: NOT REQUIRED
 NOT REQUIRED, ME 99999
 Owner/operator country: Not reported
 Owner/operator telephone: (415) 555-1212
 Legal status: Private
 Owner/Operator Type: Owner
 Owner/Op start date: Not reported
 Owner/Op end date: Not reported

MAP FINDINGS
FOCUS MAP 2

Map ID Site Database(s) EPA ID Number

GOODYEAR (Continued)

1000194878

Owner/operator name: NOT REQUIRED
Owner/operator address: NOT REQUIRED
NOT REQUIRED, ME 99999
Owner/operator country: Not reported
Owner/operator telephone: (415) 555-1212
Legal status: Private
Owner/Operator Type: Operator
Owner/Op start date: Not reported
Owner/Op end date: Not reported

Handler Activities Summary:

U.S. importer of hazardous waste: Unknown
Mixed waste (haz. and radioactive): Unknown
Recycler of hazardous waste: No
Transporter of hazardous waste: No
Treater, storer or disposer of HW: No
Underground injection activity: No
On-site burner exemption: Unknown
Furnace exemption: Unknown
Used oil fuel burner: No
Used oil processor: No
User oil refiner: No
Used oil fuel marketer to burner: No
Used oil Specification marketer: No
Used oil transfer facility: No
Used oil transporter: No
Off-site waste receiver: Commercial status unknown

Violation Status: No violations found

FINDS:

Other Pertinent Environmental Activity Identified at Site

RCRAInfo is a national information system that supports the Resource Conservation and Recovery Act (RCRA) program through the tracking of events and activities related to facilities that generate, transport, and treat, store, or dispose of hazardous waste. RCRAInfo allows RCRA program staff to track the notification, permit, compliance, and corrective action activities required under RCRA.

HIST UST:

Region: STATE
Facility ID: 00000008247
Facility Type: Other
Other Type: AUTO SERVICE
Total Tanks: 0001
Contact Name: Not reported
Telephone: 7148850771
Owner Name: GOODYEAR TIRE & RUBBER CO.
Owner Address: 1144 EAST MARKET STREET
Owner City,St,Zip: AKRON, OH 44316

Tank Num: 001
Container Num: #1
Year Installed: Not reported
Tank Capacity: 00000000

MAP FINDINGS
FOCUS MAP 2

Map ID	Site	Database(s)	EPA ID Number
	<p>GOODYEAR (Continued)</p> <p>Tank Used for: WASTE Type of Fuel: WASTE OIL Tank Construction: Not reported Leak Detection: None</p>		1000194878
43	<p>GOODYEAR SVC STR 774 SOUTH E ST SAN BERNARDINO, CA 92408</p> <p>HAZNET: Gepaid: CAL000000494 Contact: GOODYEAR TIRE & RUBBE Telephone: 0000000000 Facility Addr2: Not reported Mailing Name: Not reported Mailing Address: 774 SOUTH E ST Mailing City,St,Zip: SAN BERNARDINO, CA 924080000 Gen County: San Bernardino TSD EPA ID: CAD099452708 TSD County: Los Angeles Waste Category: Waste oil and mixed oil Disposal Method: Recycler Tons: .4587 Facility County: San Bernardino</p>	HAZNET	S103966424 N/A
45	<p>MOBILE HELP, INC. 711 S ALLEN ST SAN BERNARDINO, CA 92408</p> <p>San Bern. Co. Permit: Region: SAN BERNARDINO Facility ID: FA0011216 Owner: MOBILE HELP, INC. Permit Number: PT0019301 Permit Category: LIMITED QUANTITY GENERATOR(B) Facility Status: ACTIVE Expiration Date: 4/30/2008 12:00:00AM</p>	San Bern. Co. Permit	S108724384 N/A

FOCUS MAP 2 ORPHAN SUMMARY

City	EDR ID	Site Name	Site Address	Zip	Database(s)
HIGHLAND	S104570028	HUD INTOWN PROPERTIES	25050 UNION ST E	92408	HAZNET
REDLANDS	S107592131	REDLANDS PROPERTY/ORANGE GROVE	SE CALIFORNIA / PIONEERTO NEVADA ST. & SAN BERNA	92410	San Bern. Co. Permit
SAN BERNARDINO	S106931782	SAN BERNARDINO U.S. ARMY RESER	296 E 003RD ST	92410	SWEEPS UST
SAN BERNARDINO	1000419812	DIETRICH TRUCK SALES	HWY 10 INTERCHANGE	92408	RCRA-SQG, FINDS, HAZNET
SAN BERNARDINO	S103624606	INTOWN PROPERTIES, INC/HUD	1171-28TH ST E	92408	HAZNET
SAN BERNARDINO	S107533608		396 E 17TH ST (HOUSE)	92410	CDL
SAN BERNARDINO	1000419420	CALTRANS DISTRICT 8 PANORAMA	ROUTE 18 PM 15 84	92401	RCRA-SQG, FINDS, HAZNET
SAN BERNARDINO	S107538733		HIGHWAY 18 @ CLOUDLAND TRUCK TRAIL	92410	CDL
SAN BERNARDINO	S101308124	CALTRANS PANARAMA PT.MAINT.ST.	HWY 18, MILEPOST 15.84	92410	LUST
SAN BERNARDINO	1009216575	WYLE LABS SBO EAST DEPT 551	3505 E 3RD ST	92408	RCRA-SQG
SAN BERNARDINO	S108758180	WYLE LABORATORIES INC SBO EAST	3505 E 3RD ST	92408	HAZNET
SAN BERNARDINO	1010599340	PHIL'S BURGER & DRUMS	835 EAST 3RD STREET	92410	ICIS
SAN BERNARDINO	S106803193	AUTO MEDICS	24916 E 3RD ST	92410	San Bern. Co. Permit
SAN BERNARDINO	S106827135	BOB'S BODY SHOP	24927 E 3RD ST	92410	EMI
SAN BERNARDINO	S106836460	NORTON AUTO CTR	25444 EAST 3RD ST.	92410	EMI
SAN BERNARDINO	S107534495		495 E 3RD ST	92410	CDL
SAN BERNARDINO	S103957279	CITY OF SAN BERNARDINO	452 / 470 N "E" ST	92401	HAZNET
SAN BERNARDINO	S103970933	INTOWN PROPERTIES, INC/HUD	252 - 48TH ST E	92408	HAZNET
SAN BERNARDINO	S107538904		IN 700 BLOCK OF WEST 7TH STREET (CROSS STREET - 'F	92410	CDL
SAN BERNARDINO	S101591234	DOWNTOWN AUTO BODY	460 N 9TH ST	92410	CA FID UST, SWEEPS UST
SAN BERNARDINO	S107149344	PATHOLOGY ARTS INC	118 E AIRPORT DR STE 201	92408	HAZNET
SAN BERNARDINO	S108203023	CONCORDE CAREER COLLEGE	201 E AIRPORT DR STE A	92408	HAZNET
SAN BERNARDINO	S108202337	CITY OF SAN BERNARDINO	140 ALLEN ST	92410	HAZNET
SAN BERNARDINO	S108223548	UNION BANK OF CALIFORNIA	140 ARROWHEAD AVE	92408	HAZNET
SAN BERNARDINO	S102802166	SOUTHERN CALIF. GAS CO.	242 ARROWHEAD AVE	92410	HAZNET
SAN BERNARDINO	S105082694	HECTOR CERDA	1962 W AVE RIALTO	92410	HAZNET
SAN BERNARDINO	S108208780	HI CALIBER SALES	770 E BASE LINE	92410	HAZNET
SAN BERNARDINO	S103950766	ARCO PRODUCTS COMPANY #9699	2517 E BASELINE	92401	HAZNET
SAN BERNARDINO	1004678020	ARCO FACILITY NO 09699	25717 E BASELINE RD	92410	RCRA-SQG, FINDS, HAZNET
SAN BERNARDINO	S101590938	FAME LIQUORS	108 E BASELINE	92410	CA FID UST, SWEEPS UST
SAN BERNARDINO	S101590961	THRIFTY OIL CO #329	25717 E BASELINE	92410	HAZNET, CA FID UST
SAN BERNARDINO	S101591334	RAY'S EQUIPMENT RENTALS	1296 E BASELINE	92410	CA FID UST, SWEEPS UST
SAN BERNARDINO	S101619561	VICTORIA GUERNSEY #7	735 E BASELINE AVE	92410	CA FID UST, SWEEPS UST
SAN BERNARDINO	S103648603	EXXONMOBIL OIL CORP	27308 E BASELINE ST	92410	HAZNET
SAN BERNARDINO	S104571148	DALE MARSCHKE	255 E BASELINE	92410	HAZNET
SAN BERNARDINO	S104767095	IM-PRESS PRINTING	265 E BASELINE AVE	92410	San Bern. Co. Permit
SAN BERNARDINO	S104768418	MORALES TIRES III	147 E BASELINE AVE	92410	San Bern. Co. Permit
SAN BERNARDINO	S104768666	ONE HOUR FABRIC CARE	382 E BASELINE AVE	92410	San Bern. Co. Permit
SAN BERNARDINO	S104768925	PAYNE'S CORNER	1180 E BASELINE	92410	San Bern. Co. Permit
SAN BERNARDINO	S104769266	R & R TIRE SERVICE	25595 E BASELINE	92410	San Bern. Co. Permit
SAN BERNARDINO	S104769751	S S AUTOMOTIVE	148 E BASELINE	92410	San Bern. Co. Permit
SAN BERNARDINO	S104905262	INTERSTATE TRANSMISSION	195 E BASELINE	92410	HAZNET, San Bern. Co. Permit
SAN BERNARDINO	S104905386	AUTO ZONE #2831	660 E BASELINE	92410	San Bern. Co. Permit

FOCUS MAP 2 ORPHAN SUMMARY

City	EDR ID	Site Name	Site Address	Zip	Database(s)
SAN BERNARDINO	S105047625	CHAVEZ RADIATOR & MUFFLER	147 E BASELINE	92410	San Bern. Co. Permit
SAN BERNARDINO	S105698225	CHARLIES CAR SALES	961 E BASELINE AVE	92410	San Bern. Co. Permit
SAN BERNARDINO	S106230231	HI CALIBER SALES SERVICE & LEASING	770 E BASELINE AVE	92410	San Bern. Co. Permit
SAN BERNARDINO	S106245361	JOE S LAWN MOWER SUPPLY	25646 E BASELINE AVE	92410	DRYCLEANERS
SAN BERNARDINO	S106833056	INT'L AUTOBODY,J. ROUGHTON DBA	1743 E BASELINE AV	92410	EMI
SAN BERNARDINO	S106836589	OFFSHORE SEAFOOD MKT & RESTR.,	258 E. BASELINE	92410	EMI
SAN BERNARDINO	S106910641	A-1 PAINT & BODY	25485 E BASELINE AVE 'C'	92410	San Bern. Co. Permit
SAN BERNARDINO	S106910971	M.K. AUTO REPAIR	520 E BASELINE ST	92410	San Bern. Co. Permit
SAN BERNARDINO	S107529094		155 E BASELINE AVE	92410	CDL
SAN BERNARDINO	S107592144	U-HAUL CENTER BASELINE	1198 E BASELINE ST	92410	San Bern. Co. Permit
SAN BERNARDINO	S107863429	ADVANCED ENERGY RESOURCES, INC.	1544 E BASELINE	92410	San Bern. Co. Permit
SAN BERNARDINO	S108209455	INLAND AUTO, BOAT, & RV	1296 E BASELINE	92410	HAZNET
SAN BERNARDINO	S108419352	BASELINE AUTO REPAIR	115 E BASELINE	92410	San Bern. Co. Permit
SAN BERNARDINO	1003878981	SECCOMBE LAKE STATE REC AREA	7TH ST BETW SERRIA & WATERMAN	92410	CERC-NFRAP
SAN BERNARDINO	S108209692	ITT TECHNICAL INSTITUTE	630 E BRIER DR STE 100	92408	HAZNET
SAN BERNARDINO	1004677580	CALTRANS CLUSTER ST WAREHOUSE	175 CLUSTER ST BLDGS F AND G	92401	RCRA-SQG, FINDS
SAN BERNARDINO	S108208038	GONZALES PAINTING CORP	920 E COOLEY AVE STE G	92408	HAZNET
SAN BERNARDINO	S108208040	GONZALES PAINTING INC	920 E COOLEY AVE STE G	92408	HAZNET
SAN BERNARDINO	S108199518	BP CALIFORNIA	NE CORNER OF S WATERMAN / E VANDERB	92408	HAZNET
SAN BERNARDINO	S104567720	NAVAL BUILDING	SW CORNER OF 4TH / WATERMAN	92410	HAZNET
SAN BERNARDINO	S108974323	PROPOSED LITTLE MOUNTAIN ELEMENTARY SCHO	SW CORNER OF LITTLE MOUNTAIN DRIVE AND 48TH STREET	92410	SCH, ENVIROSTOR
SAN BERNARDINO	S108974325	MIDDLE COLLEGE HIGH SCHOOL	NW CORNER OF ESPERANZA STREET AND EUREKA AVENUE	92410	SCH, ENVIROSTOR
SAN BERNARDINO	S107528176		132 E COVERT ST	92410	CDL
SAN BERNARDINO	S108223680	UNITED AUTO PARTS	24222 E FIFTH ST	92410	HAZNET
SAN BERNARDINO	S107528590		143 E FOURTH ST, APT A	92410	CDL
SAN BERNARDINO	S105724069	CSCO SCREW PRODUCTS	775 SOUTH GIFFORD # 6 / 7	92408	HAZNET
SAN BERNARDINO	S106090872	CONSTRUCTION FLUID PWR	775 S GIFFORD ST 28	92408	HAZNET, San Bern. Co. Permit
SAN BERNARDINO	S105086882	TRW INC	1475 E HARRY SHEPHERD	92408	HAZNET
SAN BERNARDINO	S108214957	NHOS ENTERPRISES INC	945 E HOSPITALITY LN REAR	92408	HAZNET
SAN BERNARDINO	S108221325	ST MINA'S CLEANERS	645 E HOSPITALITY LN STE A	92408	HAZNET
SAN BERNARDINO	S103679012	UNOCAL SERVICE STATION #5961	I-15/HWY 138	92410	HAZNET
SAN BERNARDINO	S104580102	CIRCLE K STORES INC STATION #5700	I-5/HWY 138	92410	HAZNET
SAN BERNARDINO	S107146373	CIRCLE K STORES INC STATION #5700	I-5/HWY 138	92410	HAZNET
SAN BERNARDINO	S104568152	CA DEPT OF TRANS/DIST 8	RT I215 CROSSES AT LYTLT CREEK	92401	HAZNET
SAN BERNARDINO	S102041670	GOODYEAR AUTO SERVICE CENTER	201 INLAND CENTER DR	92408	HAZNET, San Bern. Co. Permit
SAN BERNARDINO	S102798588	VESTA CHARBONNEAU	867 INLAND COURT DRIVE	92408	HAZNET
SAN BERNARDINO	S103658564	RITZ/KITS CAMERA #933	418 INLAND CTR MALL	92408	HAZNET
SAN BERNARDINO	S103987067	SCHER TIRE #30	201 INLAND CENTER DR	92408	HAZNET
SAN BERNARDINO	S104575018	THE PICTURE PEOPLE INC	INLAND CENTER UNIT 154	92408	HAZNET
SAN BERNARDINO	S108212099	LENSCRAFTERS #209	330 INLAND SHOPPING CENTER	92408	HAZNET
SAN BERNARDINO	S108748002	GOTTSCHALKS INC	300 INLAND CENTER DR	92410	HAZNET
SAN BERNARDINO	S107527938		1265 KING STREET (@ MOUNT VERONA)	92410	CDL
SAN BERNARDINO	S103626669	INTERSTATE BRANDS CORP	125 MILL RD	92408	HAZNET
SAN BERNARDINO	S103679269	CITY SAN BERNARDINO	MILL COMMUNITY CENTER	92408	HAZNET
SAN BERNARDINO	S105047539	SCE-CAPSULE SUBSTATION	MILL / TIPPECANOE	92410	San Bern. Co. Permit
SAN BERNARDINO	S106910878	GONZALES PAINTING CORP	708 W MILL ST G	92410	San Bern. Co. Permit
SAN BERNARDINO	S108208039	GONZALES PAINTING INC	708 W MILL ST STE G	92410	HAZNET

FOCUS MAP 2 ORPHAN SUMMARY

City	EDR ID	Site Name	Site Address	Zip	Database(s)
SAN BERNARDINO	S108209324	ILLUSIONS PAINT & AUTO BODY	740 W MILL ST STE D	92410	HAZNET
SAN BERNARDINO	S108985818	ILLUSIONS AUTOBODY	740 W MILL ST D	92410	San Bern. Co. Permit
SAN BERNARDINO	S104747455	CHARTER LEASING	265 MILL ST	92408	LUST, Cortese
SAN BERNARDINO	S104768655	OMEGA TOOL CO	308 S MOUNTAIN AVE	92408	HAZNET, San Bern. Co. Permit
SAN BERNARDINO	S108202343	CITY OF SAN BERNARDINO CODE COMPLIANCE	3880 N MOUNTAIN AVVE	92408	HAZNET
SAN BERNARDINO	S104763869	UNITED OIL #80	572 S MT VERNON AVE	92410	CHMIRS, San Bern. Co. Permit
SAN BERNARDINO	S103670726	WILLIAM L RIOS	731 NORTH NORTH PERSHING ST	92401	HAZNET
SAN BERNARDINO	S106086650	SAN BERNARDINO COUNTY DEPT OF PUBLIC WOR	25FT N OF E BRANCH LYTLE CAJON CHAN	92401	HAZNET
SAN BERNARDINO	S108215635	ORTIZ ENTERPRISES INC	2235 E PERIMETER RD	92408	HAZNET
SAN BERNARDINO	S107149197	I-C CALS	298 S PERSHING ST STE 6	92408	HAZNET
SAN BERNARDINO	S108209275	I/C CALS, A LIMITED LIABILITY COMPANY	298 S PERSHING AVE STE 6	92408	HAZNET
SAN BERNARDINO	S103976961	MEADOWBROOK PARK & TOWER APARTMENTS	142 W RIALTO UNITS C / F	92408	HAZNET
SAN BERNARDINO	S104567700	CITY OF SAN BERNARDINO - RISK MGMT	RIALTO ST BRIDGE OVER WARM CREEK	92408	HAZNET
SAN BERNARDINO	S103660735	BARBARA KERN	459 E SAN JACINTO	92408	HAZNET
SAN BERNARDINO	S107527133		1099 NORTH SIERRA WAY APT C	92410	CDL
SAN BERNARDINO	S106910956	LEECO TRANSMISSON SERVICE	1180 9TH ST A-29	92410	San Bern. Co. Permit
SAN BERNARDINO	S106162215	NORTON A F B BLDG 754	7TH ST	92410	LUST
SAN BERNARDINO	S105628862	TECH PARK HIGH SCHOOL	THIRD STREET/TIPPECANOE AVENUE	92410	SCH, ENVIROSTOR
SAN BERNARDINO	1004675623	LOCKHEED MARTIN WELL 6	1271 S TIPPECANOE TRAILER A	92408	RCRA-SQG, FINDS, HAZNET
SAN BERNARDINO	S108744284	CDM CONSTRUCTORS INC	1271 S TIPPECANOE TRAILER A	92408	HAZNET
SAN BERNARDINO	S101590941	THRIFTY OIL	10341 TIPPECANOE	92410	CA FID UST, SWEEPS UST
SAN BERNARDINO	S103950776	ARCO PRODUCTS COMPANY #9715	10341 TIPPECANOE	92410	HAZNET
SAN BERNARDINO	S108209696	IVDA	NW TIPPICANOE / SW HARRY SHEPPARD	92408	HAZNET
SAN BERNARDINO	S106086538	IT CORPORATION	1425 S VICTORIA CT SUITE A	92408	HAZNET
SAN BERNARDINO	S103637853	HOME SAVINGS OF AMERICA	186 96 W 8TH ST	92401	HAZNET
SAN BERNARDINO	S106087059	SANTA ANA RIVER BRIDGE	54C-0015 ON WATERMAN AVE	92408	HAZNET
SAN BERNARDINO	S107139331	LIGHT POLE RESTORATION SPECIALIST INC	680 S WATERMAN AVE STE C2	92408	HAZNET
SAN BERNARDINO	S108753085	PIT'S AUTO MACHINE SHOP	450 N WATERMAN AVE STE D	92410	HAZNET
SAN BERNARDINO	S104754602	TOSCO/ 76 STATION #4975 (#30776)	1950 WATERMAN AVE	92408	LUST, Cortese
SAN BERNARDINO AVENL	S106387363	LOMA LINDA UNIVERSITY SUPPORT SERVICES BUILDING	1333 TIPPECANOE (SOUTH)	92410	LUST
SAN BERNARDINOO	S105089527	DALES MODERN CYCLE INC	225 E BASELINE	92410	HAZNET

FOCUS MAP 3 SUMMARY

<u>Database</u>	<u>Total Plotted</u>
<u>FEDERAL RECORDS</u>	
NPL	0
Proposed NPL	0
Delisted NPL	0
NPL LIENS	0
CERCLIS	0
CERC-NFRAP	0
LIENS 2	0
CORRACTS	0
RCRA-TSDF	0
RCRA-LQG	0
RCRA-SQG	0
RCRA-CESQG	0
RCRA-NonGen	0
US ENG CONTROLS	0
US INST CONTROL	0
ERNS	0
HMIRS	2
DOT OPS	0
US CDL	0
US BROWNFIELDS	0
DOD	0
FUDS	0
LUCIS	0
CONSENT	0
ROD	0
UMTRA	0
ODI	0
DEBRIS REGION 9	0
MINES	0
TRIS	0
TSCA	0
FTTS	0
HIST FTTS	0
SSTS	0
ICIS	0
PADS	0
MLTS	0
RADINFO	0
FINDS	0
RAATS	0
<u>STATE AND LOCAL RECORDS</u>	
HIST Cal-Sites	0
CA BOND EXP. PLAN	0
SCH	0
Toxic Pits	0
SWF/LF	0

FOCUS MAP 3 SUMMARY

<u>Database</u>	<u>Total Plotted</u>
CA WDS	0
WMUDS/SWAT	0
Cortese	0
SWRCY	0
LUST	0
CA FID UST	0
SLIC	0
UST	0
HIST UST	0
AST	0
LIENS	0
SWEEPS UST	0
CHMIRS	0
Notify 65	0
DEED	0
VCP	0
DRYCLEANERS	0
WIP	0
CDL	0
RESPONSE	0
HAZNET	0
EMI	1
HAULERS	0
ENVIROSTOR	0
 <u>TRIBAL RECORDS</u>	
INDIAN RESERV	0
INDIAN ODI	0
INDIAN LUST	0
INDIAN UST	0
INDIAN VCP	0
 <u>EDR PROPRIETARY RECORDS</u>	
Manufactured Gas Plants	0

NOTES:

Sites may be listed in more than one database

MAP FINDINGS
FOCUS MAP 3

Map ID	Site	Database(s)	EPA ID Number
264	CALNEV PIPE LINE CO (NSR USE) 1901 SLOVER AVE. BLOOMINGTON, CA 92324	EMI	S106827890 N/A
	EMI: Year: 1987 Carbon Monoxide Emissions Tons/Yr: 36 Air Basin: SC Facility ID: 800022 Air District Name: SC SIC Code: 5171 Air District Name: SOUTH COAST AQMD Community Health Air Pollution Info System: Not reported Consolidated Emission Reporting Rule: Not reported Total Organic Hydrocarbon Gases Tons/Yr: 78 Reactive Organic Gases Tons/Yr: 74 Carbon Monoxide Emissions Tons/Yr: 0 NOX - Oxides of Nitrogen Tons/Yr: 0 SOX - Oxides of Sulphur Tons/Yr: 0 Particulate Matter Tons/Yr: 0 Part. Matter 10 Micrometers & Smlr Tons/Yr: 0 Year: 1990 Carbon Monoxide Emissions Tons/Yr: 36 Air Basin: SC Facility ID: 800022 Air District Name: SC SIC Code: 5171 Air District Name: SOUTH COAST AQMD Community Health Air Pollution Info System: Not reported Consolidated Emission Reporting Rule: Not reported Total Organic Hydrocarbon Gases Tons/Yr: 34 Reactive Organic Gases Tons/Yr: 31 Carbon Monoxide Emissions Tons/Yr: 0 NOX - Oxides of Nitrogen Tons/Yr: 0 SOX - Oxides of Sulphur Tons/Yr: 0 Particulate Matter Tons/Yr: 0 Part. Matter 10 Micrometers & Smlr Tons/Yr: 0		
264	1900 SLOVER AVE BLOOMINGTON, CA	HMIRS	94030905 N/A

[Click this hyperlink](#) while viewing on your computer to access additional HMIRS detail in the EDR Site Report.

MAP FINDINGS
FOCUS MAP 3

<u>Map ID</u>	<u>Site</u>	<u>Database(s)</u>	<u>EPA ID Number</u>
264	1900 SLOVER AVE BLOOMINGTON, CA	HMIRS	94030918 N/A

[Click this hyperlink](#) while viewing on your computer to access additional HMIRS detail in the EDR Site Report.

FOCUS MAP 3 ORPHAN SUMMARY

City	EDR ID	Site Name	Site Address	Zip	Database(s)
BLOOMINGTON	S108209336	IMMUNE MODULATION INC	2273 B CACTUS AVE	92316	HAZNET
BLOOMINGTON	S103950569	ARCO PRODUCTS CO.	I-10 FREEWAY @ RIVERSIDE AVE	92316	HAZNET
BLOOMINGTON	S103639190	JODY ROMERO	19664 EL RIVERA	92316	HAZNET
BLOOMINGTON	94406904	3061 SO RIVERSIDE DR	3061 SO RIVERSIDE DR	92376	ERNS
BLOOMINGTON	1007738643	ARCO PRODUCTS COMPANY	10795 RIVERSIDE AVE	92316	FINDS, HAZNET
BLOOMINGTON	S103622019	ARCO PRODUCTS COMPANY	10795 RIVERSIDE AVE	92316	HAZNET
BLOOMINGTON	S108753839	RIALTO TRAVEL CENTER	1310 S RIVERSIDE AVE	92316	HAZNET
BLOOMINGTON	S108210210	JG COLLISION CENTER	17763 VALLEY BLVD BLDG C	92316	HAZNET
BLOOMINGTON	S108748744	INLAND VALLEY TRUCK REPAIR	18324 VALLEY BLVD STE 6	92316	HAZNET
BLOOMINGTON	S108750490	LOS COMPADRES TRANSMISSION	17866 VALLEY BLVD BLDG A-3	92316	HAZNET
BLOOMINGTON	S108754309	S R MOTORS INC	17781 VALLEY BLVD UNIT F	92316	HAZNET
COLTON	S108200620	CALTRANS DIST 8/CONSTR EA 08-457604	I 10 RTE 215 CONNECTOR	92324	HAZNET
COLTON	S108743987	CALTRANS DIST 8/CONSTR/EA08-OC1804	RTE 215 KM 4.35-8.05 FROM WASHINGTO	92324	HAZNET
COLTON	S108744009	CALTRANS DISTRICT 8/CONSTR/EA08-0F2704	1-10 PM 23.25(KP 37.4)@	92324	HAZNET
COLTON	S107142208	CITY OF RIVERSIDE	CRN OF TROPICANA RANCHO RD / LA	92324	HAZNET
COLTON	1003879736	GUYAUX LANDFILL	END OF FLORES & FERNANDO STREETS	92324	CERC-NFRAP
COLTON	1000252324	CALIFORNIA PORTLAND CEMENT CO	695 SOUTH RANCHO AVE.	92324	RCRA-SQG, FINDS, TRIS, CA FID UST, CERC-NFRAP, HIST UST, SWEEPS UST
COLTON	S107141835	J.B. HUNT TRANSPORT SERVICES INC	SAN BERNADINO / PEPPER AVE	92324	HAZNET
COLTON	U003784558	GATX RAIL CORPORATION	20878 SLOVER ST	92324	UST
COLTON	S103969333	HUD INTOWN PROPERTIES	710 VALLEY BLVD W / 712	92324	HAZNET
COLTON	S105126621	SHELL	1600 W VALLEY BLVD/PEPPER	92324	HAZNET
COLTON	S106387342	FORMER E-Z SERVE FACILIT Y #100779	847 VALLEY BLVD	92324	LUST
FONTANA	S107148652	FONTANA POLISHING & PLATING	130 W MINDANAO	92376	HAZNET
ONTARIO	S103970741	INTOWN PROPERTIES INC/HUD	839 N LILAC AVE	92376	HAZNET
RIALTO	S107142740	CALTRANS DIST 8/CONSTR EA 08-4437U4	RTE 210 PM R 15.35	92376	HAZNET
RIALTO	S107528435		139 ACACIA AVE	92376	CDL
RIALTO	S107537450		ACACIA AVE, AT CORNER, CROSS OF JAMES ST	92376	CDL
RIALTO	S103956458	CIRCLE K STORES INC STATION #05253	920 W BLOOMINGTON	92376	HAZNET
RIALTO	S108749448	KAYO OIL CO #2705253	920 W BLOOMINGTON	92376	HAZNET
RIALTO	S101619233	FAIRBURN TRANSPORTATION INC	1771 S CACTUS	92376	CA FID UST, SWEEPS UST
RIALTO	S106911158	U S FLEET SERVICES	2143 CACTUS AVE	92376	San Bern. Co. Permit
RIALTO	S107539604		NW CORNER OF CACTUS / MESA	92376	CDL
RIALTO	S103669955	BOBBY LEON INGRAM	71 SOUTH DATE	92376	HAZNET
RIALTO	S107530694		2071 SOUTH DATE	92376	CDL
RIALTO	S105085211	ROSS LAND HOLDING	SO EAST OF RIVERSIDE AVE / SAN BERNAR	92376	HAZNET
RIALTO	S103666960	HUD	615 ENCINA AVE	92376	HAZNET
RIALTO	S103678746	SO CAL EDISON- FONTANA POWER HOUSE	FONTANA PH 5445 N RIVERSIDE	92376	HAZNET
RIALTO	S104570765	HUD INTOWN PROPERTIES	955 GARDENA ST N	92376	HAZNET
RIALTO	S108755414	SOUTHERN CA HOUSING DEVELOPMENT CORP	220 N GLENWOOD AVE UNIT A / B	92376	HAZNET
RIALTO	S107536005		719 W HAWTHORNE	92376	CDL
RIALTO	S106088809	ROADWAY EXPRESS	INTERSECTION OF VALLEY BLVD	92316	HAZNET

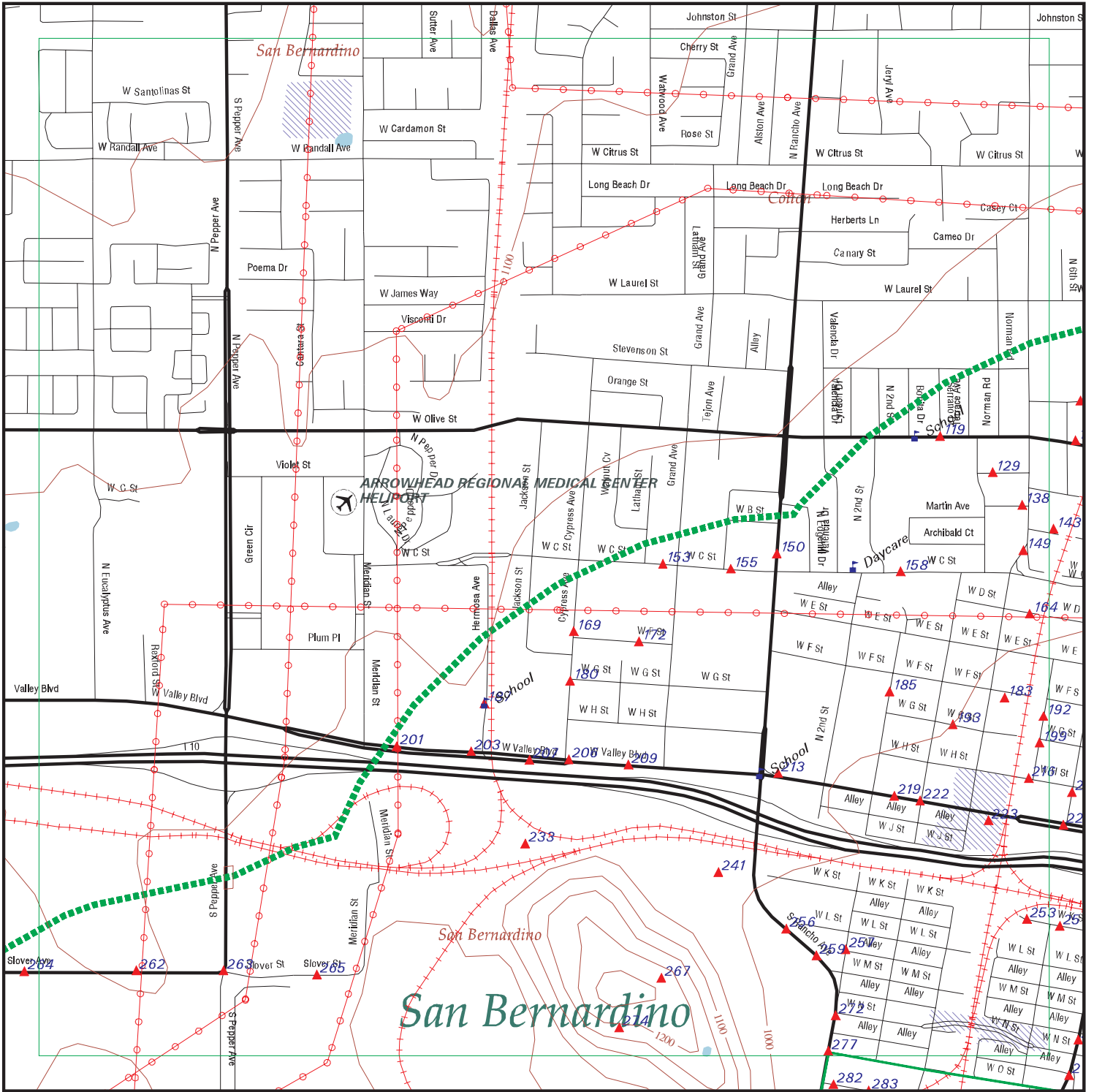
FOCUS MAP 3 ORPHAN SUMMARY

City	EDR ID	Site Name	Site Address	Zip	Database(s)
RIALTO	S103968628	HUD INTOWN PROPERTIES	1039 LARCH AVE S	92376	HAZNET
RIALTO	S101591300	M C I	157 LILAC AVE	92376	CA FID UST, SWEEPS UST
RIALTO	S104571825	ALFTER COMPRESSOR	160 LILAC	92376	HAZNET
RIALTO	S105838318	D & M DRUM CO	137 LILAC AVENUE	92376	RESPONSE, ENVIROSTOR, HIST Cal-Sites
RIALTO	S106911022	PACIFIC ORNAMENTAL IRON	1625 S LILAC AVE	92376	San Bern. Co. Permit
RIALTO	S109035044	D & M DRUM CO	137 LILAC AVENUE	92376	LIENS
RIALTO	S103676571	HUD	931 MAGNOLIA ST	92376	HAZNET
RIALTO	S103677650	INTOWN PROPERTIES, INC./HUD	9789 MAGNOLIA	92376	HAZNET
RIALTO	S103970658	INTOWN PROPERTIES INC/HUD	611 MANZANITA WY	92376	HAZNET
RIALTO	S103659817	HOUSING URBAN & DEVELOPMENT DEPARTMENT	442 MARCELLA AVE	92376	HAZNET
RIALTO	S107526698		1001 MARCELLA ST	92376	CDL
RIALTO	S105481924	RIALTO AMM STORAGE PT (J09CA057200)	7 MILES NW OF SAN BERNARDINO	92376	RESPONSE, ENVIROSTOR, HIST Cal-Sites
RIALTO	S103969247	HUD INTOWN PROPERTIES	540 EL MOLINA ST WEST	92376	HAZNET
RIALTO	S103970255	INTOWN PROPERTIES INC/HUD	1230 MONTROSE ST	92376	HAZNET
RIALTO	S103625191	HUD	120 ORANGE AVE	92376	HAZNET
RIALTO	S100937595	J&K AUTO BODY	24195 PALM	92376	HAZNET
RIALTO	S103628613	ROBERT BETANCOURT	1334 PAMPAS ST	92376	HAZNET, CDL
RIALTO	S104570678	HUD INTOWN PROPERTIES	940 PINE ST N	92376	HAZNET
RIALTO	S105025773	ARCO - RIVERSIDE SERVICE	1877 RIALTO	92376	Cortese
RIALTO	1010782140	SALES UNLIMITED	491 RIALTO AVE.	92376	CERCLIS
RIALTO	S103962676	ELIZABETH GILES DDS INC	350 RIVERSIDE AVE	92376	HAZNET
RIALTO	S104582374	THE REAL MC COY	2655 RIVERSIDE	92376	HAZNET
RIALTO	S104769194	PRODUCTS/TECHNIQUES INC	3271 S RIVERSIDE AV	92376	San Bern. Co. Permit
RIALTO	S104905668	RANCHO VERDE CLEANERS	2012 RIVERSIDE AV A	92376	San Bern. Co. Permit
RIALTO	S105083906	INLAND COMMUNITY BANK	131 RIVERSIDE	92376	HAZNET
RIALTO	S106836841	OWL ROCK PRODUCTS CO	5321 RIVERSIDE AVE	92376	EMI
RIALTO	S107527210		1110 N RIVERSIDE AVE (XW/BASELINE)	92376	CDL
RIALTO	S107863436	WALGREENS #5555	550 RIVERSIDE AVE	92376	San Bern. Co. Permit
RIALTO	S107537157		935 SAGE ST	92376	CDL
RIALTO	S103954599	CALTRANS DISTRICT 8	451 W SLOVER RD	92376	HAZNET
RIALTO	S106910715	BISCOMERICA	561 SLOVER AVE	92376	San Bern. Co. Permit
RIALTO	S107592078	BOXER TRUCK BODY	318 W TULLOCK ST	92376	HAZNET, San Bern. Co. Permit
RIALTO	S101591616	ENTENMANN'S OROWEAT	20213 VALLEY BLVD	92376	CA FID UST, SWEEPS UST
RIALTO	S106837882	R & H FIBERGLASS	20159 VALLEY BL	92376	EMI
RIALTO	S106911280	RESIDENCE	515 W VALLEY BLVD	92376	San Bern. Co. Permit
RIALTO	S106922226	10-10 TRUCK STOP	195 E VALLEY RIALTO CA 92376	92376	SWEEPS UST
RIALTO	S108202595	CLARENCE E BAILEY	515 W VALLEY BLVD	92376	HAZNET
RIALTO	S108748767	INTEGRITY TIRE	476 W VALLEY BLVD	92376	HAZNET
RIALTO	S104570895	HUD INTOWN PROPERTIES	1080 VERDE AVE # A,B,C,D	92376	HAZNET
RIALTO	S108225755	YEAGER SKANSKA	S W CORNER OF HIGHLAND / RIVERSIDE	92376	HAZNET
RIALTO	S103636678	HUD	178 WALNUT AVE STE E	92376	HAZNET
RIALTO	S104570885	HUD INTOWN PROPERTIES	174 WALNUT AVE N # F	92376	HAZNET
RIALTO	S108724332	KUEHNE & NAGEL INC.	2580 W WALNUT AVE	92376	San Bern. Co. Permit
RIALTO	S108985780	BOLHER UDDEHOLM CORP	2491 W WALNUT AVE	92376	San Bern. Co. Permit
RIALTO	S108746607	DURA TECHNOLOGIES INC	2720 S WILLOW AVE BLDG A	92316	HAZNET

FOCUS MAP 3 ORPHAN SUMMARY

City	EDR ID	Site Name	Site Address	Zip	Database(s)
RIALTO	S106830320	DURALL PLASTICS, INC.	2720 S WILLOW AVE UNIT A	92376	EMI
RIALTO	S106830321	DURALL PLASTICS, INC.	2720A S WILLOW AVE.	92376	EMI
RIALTO	S108210324	JL DAVIDSON CO	2755 S WILLOW	92376	HAZNET
RIALTO	S108757138	UPS FREIGHT	2650 WILLOW AVE	92376	HAZNET
RIALTO	S107530484		200 E WILSON ST (XW/SYCAMORE)	92376	CDL
SAN BERNARDINO	S103629593	MELCHOR BRICEOCENO	139 ACACIA AVE	92376	HAZNET
SAN BERNARDINO	S103970546	INTOWN PROPERTIES INC/HUD	3123 W JEFFERSON AVE	92376	HAZNET
WILMINGTON	S105083881	ROADWAY EXPRESS	18332/18344 SLOVER / 10408 LINDEN	92316	HAZNET

Focus Map 4

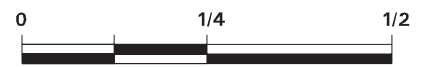


EDR DataMap® - Environmental Atlas

WMWD Riverside/Corona Feeder EIR 2007-0377

Legend

- | | | | | |
|--------------------|-------------------------|-------------|-------------------|--------------|
| Roads | Waterways | Powerlines | Water | Listed Sites |
| Major Roads | Railroads | Pipelines | Superfund Sites | |
| Contour Lines | Study Boundary | Fault Lines | Federal DOD Sites | |
| 100-Yr Flood Zones | Indian Reservations BIA | | | |



Scale in Miles

FOCUS MAP 4 SUMMARY

<u>Database</u>	<u>Total Plotted</u>
<u>FEDERAL RECORDS</u>	
NPL	0
Proposed NPL	0
Delisted NPL	0
NPL LIENS	0
CERCLIS	0
CERC-NFRAP	1
LIENS 2	0
CORRACTS	1
RCRA-TSDF	1
RCRA-LQG	1
RCRA-SQG	6
RCRA-CESQG	0
RCRA-NonGen	5
US ENG CONTROLS	0
US INST CONTROL	0
ERNS	4
HMIRS	2
DOT OPS	0
US CDL	0
US BROWNFIELDS	4
DOD	0
FUDS	0
LUCIS	0
CONSENT	0
ROD	0
UMTRA	0
ODI	0
DEBRIS REGION 9	0
MINES	3
TRIS	0
TSCA	0
FTTS	2
HIST FTTS	2
SSTS	0
ICIS	0
PADS	0
MLTS	0
RADINFO	0
FINDS	18
RAATS	0
<u>STATE AND LOCAL RECORDS</u>	
HIST Cal-Sites	0
CA BOND EXP. PLAN	0
SCH	0
Toxic Pits	0
SWF/LF	0

FOCUS MAP 4 SUMMARY

<u>Database</u>	<u>Total Plotted</u>
CA WDS	5
WMUDS/SWAT	1
Cortese	1
SWRCY	1
LUST	3
CA FID UST	0
SLIC	0
UST	2
HIST UST	12
AST	0
LIENS	0
SWEEPS UST	12
CHMIRS	8
Notify 65	0
DEED	0
VCP	0
DRYCLEANERS	0
WIP	0
CDL	7
RESPONSE	0
HAZNET	43
EMI	13
HAULERS	0
ENVIROSTOR	0
 <u>TRIBAL RECORDS</u>	
INDIAN RESERV	0
INDIAN ODI	0
INDIAN LUST	0
INDIAN UST	0
INDIAN VCP	0
 <u>EDR PROPRIETARY RECORDS</u>	
Manufactured Gas Plants	0

NOTES:

Sites may be listed in more than one database

MAP FINDINGS
FOCUS MAP 4

Map ID	Site	Database(s)	EPA ID Number
110	WILLIAMS FURNACE CO 225 ACACIA ST COLTON, CA 92324	EMI	S106842652 N/A
	EMI:		
	Year:	1987	
	Carbon Monoxide Emissions Tons/Yr:	36	
	Air Basin:	SC	
	Facility ID:	1303	
	Air District Name:	SC	
	SIC Code:	3433	
	Air District Name:	SOUTH COAST AQMD	
	Community Health Air Pollution Info System:	Not reported	
	Consolidated Emission Reporting Rule:	Not reported	
	Total Organic Hydrocarbon Gases Tons/Yr:	43	
	Reactive Organic Gases Tons/Yr:	42	
	Carbon Monoxide Emissions Tons/Yr:	1	
	NOX - Oxides of Nitrogen Tons/Yr:	4	
	SOX - Oxides of Sulphur Tons/Yr:	0	
	Particulate Matter Tons/Yr:	0	
	Part. Matter 10 Micrometers & Smlr Tons/Yr:	0	
	Year:	1990	
	Carbon Monoxide Emissions Tons/Yr:	36	
	Air Basin:	SC	
	Facility ID:	1303	
	Air District Name:	SC	
	SIC Code:	3433	
	Air District Name:	SOUTH COAST AQMD	
	Community Health Air Pollution Info System:	Not reported	
	Consolidated Emission Reporting Rule:	Not reported	
	Total Organic Hydrocarbon Gases Tons/Yr:	17	
	Reactive Organic Gases Tons/Yr:	15	
	Carbon Monoxide Emissions Tons/Yr:	1	
	NOX - Oxides of Nitrogen Tons/Yr:	2	
	SOX - Oxides of Sulphur Tons/Yr:	0	
	Particulate Matter Tons/Yr:	0	
	Part. Matter 10 Micrometers & Smlr Tons/Yr:	0	
	Year:	1995	
	Carbon Monoxide Emissions Tons/Yr:	36	
	Air Basin:	SC	
	Facility ID:	1303	
	Air District Name:	SC	
	SIC Code:	3433	
	Air District Name:	SOUTH COAST AQMD	
	Community Health Air Pollution Info System:	Not reported	
	Consolidated Emission Reporting Rule:	Not reported	
	Total Organic Hydrocarbon Gases Tons/Yr:	2	
	Reactive Organic Gases Tons/Yr:	0	
	Carbon Monoxide Emissions Tons/Yr:	0	
	NOX - Oxides of Nitrogen Tons/Yr:	1	
	SOX - Oxides of Sulphur Tons/Yr:	0	
	Particulate Matter Tons/Yr:	0	
	Part. Matter 10 Micrometers & Smlr Tons/Yr:	0	
	Year:	2002	
	Carbon Monoxide Emissions Tons/Yr:	36	
	Air Basin:	SC	

MAP FINDINGS
FOCUS MAP 4

Map ID	Site	Database(s)	EPA ID Number
--------	------	-------------	---------------

WILLIAMS FURNACE CO (Continued)

S106842652

Facility ID: 1303
 Air District Name: SC
 SIC Code: 3334
 Air District Name: SOUTH COAST AQMD
 Community Health Air Pollution Info System: Not reported
 Consolidated Emission Reporting Rule: Not reported
 Total Organic Hydrocarbon Gases Tons/Yr: 1
 Reactive Organic Gases Tons/Yr: 1
 Carbon Monoxide Emissions Tons/Yr: 0
 NOX - Oxides of Nitrogen Tons/Yr: 0
 SOX - Oxides of Sulphur Tons/Yr: 0
 Particulate Matter Tons/Yr: 0
 Part. Matter 10 Micrometers & Smlr Tons/Yr: 0

Year: 2003
 Carbon Monoxide Emissions Tons/Yr: 36
 Air Basin: SC
 Facility ID: 1303
 Air District Name: SC
 SIC Code: 3334
 Air District Name: SOUTH COAST AQMD
 Community Health Air Pollution Info System: Not reported
 Consolidated Emission Reporting Rule: Not reported
 Total Organic Hydrocarbon Gases Tons/Yr: 1
 Reactive Organic Gases Tons/Yr: 1
 Carbon Monoxide Emissions Tons/Yr: 0
 NOX - Oxides of Nitrogen Tons/Yr: 0
 SOX - Oxides of Sulphur Tons/Yr: 0
 Particulate Matter Tons/Yr: 0
 Part. Matter 10 Micrometers & Smlr Tons/Yr: 0

Year: 2004
 Carbon Monoxide Emissions Tons/Yr: 36
 Air Basin: SC
 Facility ID: 1303
 Air District Name: SC
 SIC Code: 3334
 Air District Name: SOUTH COAST AQMD
 Community Health Air Pollution Info System: Not reported
 Consolidated Emission Reporting Rule: Not reported
 Total Organic Hydrocarbon Gases Tons/Yr: 0.9136
 Reactive Organic Gases Tons/Yr: 0.63
 Carbon Monoxide Emissions Tons/Yr: 0.0772
 NOX - Oxides of Nitrogen Tons/Yr: 0.287
 SOX - Oxides of Sulphur Tons/Yr: 0.001832
 Particulate Matter Tons/Yr: 0.01649
 Part. Matter 10 Micrometers & Smlr Tons/Yr: 0.02

MAP FINDINGS
FOCUS MAP 4

Map ID	Site	Database(s)	EPA ID Number
110	WILLIAMS FURNACE COMPANY COOLER DIVISION 225 ACACIA STREET COLTON, CA 92324	RCRA-SQG FINDS HAZNET HIST UST San Bern. Co. Permit CA WDS	1000284178 CAD094704517
	RCRA-SQG: Date form received by agency: 09/01/1996 Facility name: WILLIAMS FURNACE CO COOLER DIV Facility address: 225 ACACIA STREET COLTON, CA 92324 EPA ID: CAD094704517 Mailing address: PO BOX 726 COLTON, CA 92324 Contact: Not reported Contact address: Not reported Not reported Contact country: Not reported Contact telephone: Not reported Contact email: Not reported EPA Region: 09 Land type: Facility is not located on Indian land. Additional information is not known. Classification: Small Small Quantity Generator Description: Handler: generates more than 100 and less than 1000 kg of hazardous waste during any calendar month and accumulates less than 6000 kg of hazardous waste at any time; or generates 100 kg or less of hazardous waste during any calendar month, and accumulates more than 1000 kg of hazardous waste at any time		
	Owner/Operator Summary: Owner/operator name: WILLIAMS FURNACE CO Owner/operator address: NOT REQUIRED NOT REQUIRED, ME 99999 Owner/operator country: Not reported Owner/operator telephone: (415) 555-1212 Legal status: Private Owner/Operator Type: Owner Owner/Op start date: Not reported Owner/Op end date: Not reported Owner/operator name: NOT REQUIRED Owner/operator address: NOT REQUIRED NOT REQUIRED, ME 99999 Owner/operator country: Not reported Owner/operator telephone: (415) 555-1212 Legal status: Private Owner/Operator Type: Operator Owner/Op start date: Not reported Owner/Op end date: Not reported		
	Handler Activities Summary: U.S. importer of hazardous waste: Unknown Mixed waste (haz. and radioactive): Unknown Recycler of hazardous waste: No Transporter of hazardous waste: No Treater, storer or disposer of HW: No Underground injection activity: No		

MAP FINDINGS
FOCUS MAP 4

Map ID Site Database(s) EPA ID Number

WILLIAMS FURNACE COMPANY COOLER DIVISION (Continued)

1000284178

On-site burner exemption: Unknown
Furnace exemption: Unknown
Used oil fuel burner: No
Used oil processor: No
Used oil refiner: No
Used oil fuel marketer to burner: No
Used oil Specification marketer: No
Used oil transfer facility: No
Used oil transporter: No
Off-site waste receiver: Commercial status unknown

Historical Generators:

Date form received by agency: 09/01/1996
Facility name: WILLIAMS FURNACE CO COOLER DIV
Classification: Small Quantity Generator

Date form received by agency: 07/10/1990
Facility name: WILLIAMS FURNACE CO COOLER DIV
Site name: WILLIAMS FURNACE COMPANY
Classification: Large Quantity Generator

Date form received by agency: 04/30/1981
Facility name: WILLIAMS FURNACE CO COOLER DIV
Classification: Large Quantity Generator

Violation Status: No violations found

Evaluation Action Summary:

Evaluation date: 10/13/1994
Evaluation: COMPLIANCE EVALUATION INSPECTION ON-SITE
Area of violation: Not reported
Date achieved compliance: Not reported
Evaluation lead agency: State Contractor/Grantee

FINDS:

Other Pertinent Environmental Activity Identified at Site

The NEI (National Emissions Inventory) database contains information on stationary and mobile sources that emit criteria air pollutants and their precursors, as well as hazardous air pollutants (HAPs).

RCRAInfo is a national information system that supports the Resource Conservation and Recovery Act (RCRA) program through the tracking of events and activities related to facilities that generate, transport, and treat, store, or dispose of hazardous waste. RCRAInfo allows RCRA program staff to track the notification, permit, compliance, and corrective action activities required under RCRA.

PCS (Permit Compliance System) is a computerized management information system that contains data on National Pollutant Discharge Elimination System (NPDES) permit holding facilities. PCS tracks the permit, compliance, and enforcement status of NPDES facilities.

HAZNET:

Gepaid: CAD094704517

MAP FINDINGS
FOCUS MAP 4

Map ID Site Database(s) EPA ID Number

WILLIAMS FURNACE COMPANY COOLER DIVISION (Continued)

1000284178

Contact: CONTINENTAL MATERIALS CORP
Telephone: 0000000000
Facility Addr2: Not reported
Mailing Name: Not reported
Mailing Address: 225 W ACACIA ST
Mailing City,St,Zip: COLTON, CA 923240000
Gen County: San Bernardino
TSD EPA ID: CAD008252405
TSD County: Los Angeles
Waste Category: Off-specification, aged, or surplus organics
Disposal Method: Recycler
Tons: .2750
Facility County: San Bernardino

Gepaid: CAD094704517
Contact: CONTINENTAL MATERIALS CORP
Telephone: 0000000000
Facility Addr2: Not reported
Mailing Name: Not reported
Mailing Address: 225 W ACACIA ST
Mailing City,St,Zip: COLTON, CA 923240000
Gen County: San Bernardino
TSD EPA ID: CAD008252405
TSD County: Los Angeles
Waste Category: Unspecified organic liquid mixture
Disposal Method: Recycler
Tons: .4586
Facility County: San Bernardino

Gepaid: CAD094704517
Contact: CONTINENTAL MATERIALS CORP
Telephone: 0000000000
Facility Addr2: Not reported
Mailing Name: Not reported
Mailing Address: 225 W ACACIA ST
Mailing City,St,Zip: COLTON, CA 923240000
Gen County: San Bernardino
TSD EPA ID: CAD008252405
TSD County: Los Angeles
Waste Category: Off-specification, aged, or surplus organics
Disposal Method: Transfer Station
Tons: .1250
Facility County: San Bernardino

Gepaid: CAD094704517
Contact: CONTINENTAL MATERIALS CORP
Telephone: 0000000000
Facility Addr2: Not reported
Mailing Name: Not reported
Mailing Address: 225 W ACACIA ST
Mailing City,St,Zip: COLTON, CA 923240000
Gen County: San Bernardino
TSD EPA ID: CAT080033681
TSD County: Los Angeles
Waste Category: Other inorganic solid waste
Disposal Method: Recycler
Tons: .3000

MAP FINDINGS
FOCUS MAP 4

Map ID Site Database(s) EPA ID Number

WILLIAMS FURNACE COMPANY COOLER DIVISION (Continued)

1000284178

Facility County: San Bernardino

Gepaid: CAD094704517
Contact: CONTINENTAL MATERIALS CORP
Telephone: 0000000000
Facility Addr2: Not reported
Mailing Name: Not reported
Mailing Address: 225 W ACACIA ST
Mailing City,St,Zip: COLTON, CA 923240000
Gen County: San Bernardino
TSD EPA ID: CAT080033681
TSD County: Los Angeles
Waste Category: Other organic solids
Disposal Method: Disposal, Land Fill
Tons: .1000
Facility County: San Bernardino

[Click this hyperlink](#) while viewing on your computer to access
60 additional CA_HAZNET: record(s) in the EDR Site Report.

HIST UST:

Region: STATE
Facility ID: 00000054616
Facility Type: Other
Other Type: FURNACE MANUFACTURE
Total Tanks: 0002
Contact Name: DANIEL BURKE
Telephone: 7148250993
Owner Name: CONTINENTAL MATERIALS CORP. -
Owner Address: 225 ACACIA ST.
Owner City,St,Zip: COLTON, CA 92324

Tank Num: 001
Container Num: 2
Year Installed: Not reported
Tank Capacity: 00000000
Tank Used for: WASTE
Type of Fuel: Not reported
Tank Construction: Not reported
Leak Detection: None

Tank Num: 002
Container Num: #1
Year Installed: Not reported
Tank Capacity: 00000000
Tank Used for: WASTE
Type of Fuel: Not reported
Tank Construction: Not reported
Leak Detection: None

San Bern. Co. Permit:

Region: SAN BERNARDINO
Facility ID: FA0007306
Owner: CONTINENTAL MATERIAL CORP
Permit Number: PT0001641
Permit Category: GENERATOR - 11-25 EMPLOYEES

MAP FINDINGS
FOCUS MAP 4

Map ID	Site	Database(s)	EPA ID Number
--------	------	-------------	---------------

WILLIAMS FURNACE COMPANY COOLER DIVISION (Continued)

1000284178

Facility Status: ACTIVE
 Expiration Date: 12/31/2008 12:00:00AM

Region: SAN BERNARDINO
 Facility ID: FA0007306
 Owner: CONTINENTAL MATERIAL CORP
 Permit Number: PT0001640
 Permit Category: HAZMAT HANDLER 11-25 EMPLOYEES (W/GEN PRMT)
 Facility Status: ACTIVE
 Expiration Date: 12/31/2008 12:00:00AM

CA WDS:

Facility ID: Santa Ana River 36I006922
 Facility Type: Industrial - Facility that treats and/or disposes of liquid or semisolid wastes from any servicing, producing, manufacturing or processing operation of whatever nature, including mining, gravel washing, geothermal operations, air conditioning, ship building and repairing, oil production, storage and disposal operations, water pumping.
 Facility Status: Active - Any facility with a continuous or seasonal discharge that is under Waste Discharge Requirements.
 NPDES Number: CAS000001 The 1st 2 characters designate the state. The remaining 7 are assigned by the Regional Board
 Subregion: 8
 Facility Telephone: 9098250993
 Facility Contact: Not reported
 Agency Name: CONTINENTAL MATERIALS CORP
 Agency Address: 225 W Wacker Dr
 Agency City,St,Zip: Chicago 606061224
 Agency Contact: Not reported
 Agency Telephone: 9098250993
 Agency Type: Private
 SIC Code: 0
 SIC Code 2: Not reported
 Primary Waste: Not reported
 Primary Waste Type: Not reported
 Secondary Waste: Not reported
 Secondary Waste Type: Not reported
 Design Flow: 0
 Baseline Flow: 0
 Reclamation: Not reported
 POTW: Not reported
 Treat To Water: Minor Threat to Water Quality. A violation of a regional board order should cause a relatively minor impairment of beneficial uses compared to a major or minor threat. Not: All nurds without a TTWQ will be considered a minor threat to water quality unless coded at a higher Level. A Zero (0) may be used to code those NURDS that are found to represent no threat to water quality.
 Complexity: Category C - Facilities having no waste treatment systems, such as cooling water dischargers or those who must comply through best management practices, facilities with passive waste treatment and disposal systems, such as septic systems with subsurface disposal, or dischargers having waste storage systems with land disposal such as dairy waste ponds.

MAP FINDINGS
FOCUS MAP 4

Map ID	Site	Database(s)	EPA ID Number
119	GRANT ELEMENTARY SCHOOL 550 WEST OLIVE COLTON, CA 92324 HAZNET: Gepaid: CAL000016203 Contact: CANCELLED BY ADRAIN CHEVES PER Telephone: 9098764123 Facility Addr2: Not reported Mailing Name: Not reported Mailing Address: 1212 VALENCIA DRIVE Mailing City,St,Zip: COLTON, CA 923240000 Gen County: San Bernardino TSD EPA ID: AZC950823111 TSD County: 99 Waste Category: Asbestos-containing waste Disposal Method: Disposal, Land Fill Tons: 1.68 Facility County: Not reported Gepaid: CAL000016203 Contact: COLTON JOINT UNIFIED Telephone: 0000000000 Facility Addr2: Not reported Mailing Name: Not reported Mailing Address: 1212 VALENCIA DRIVE Mailing City,St,Zip: COLTON, CA 923240000 Gen County: San Bernardino TSD EPA ID: CAD009007626 TSD County: Los Angeles Waste Category: Asbestos-containing waste Disposal Method: Disposal, Land Fill Tons: .2528 Facility County: San Bernardino	HAZNET	S103664617 N/A
119	GRANT (ULYSSES) ELEMENTARY 550 W. OLIVE ST. COLTON, CA 92324 FINDS: Other Pertinent Environmental Activity Identified at Site NCES (National Center for Education Statistics) is the primary federal entity for collecting and analyzing data related to education in the United States and other nations and the institute of education sciences.	FINDS	1008292455 110021916033
123	ELETE JSNITORIAL 300 WEST OLIVE SUITE C COLTON, CA 92324 HAZNET: Gepaid: CAC002276433 Contact: ELETE JANITORIAL Telephone: 9094260718 Facility Addr2: Not reported Mailing Name: Not reported	HAZNET	S105086298 N/A

MAP FINDINGS
FOCUS MAP 4

Map ID	Site	Database(s)	EPA ID Number
--------	------	-------------	---------------

ELETE JSNITORIAL (Continued)

S105086298

Mailing Address: 300 WEST OLIVE SUITE C
Mailing City,St,Zip: COLTON, CA 923240000
Gen County: San Bernardino
TSD EPA ID: CAD982444481
TSD County: San Bernardino
Waste Category: Waste oil and mixed oil
Disposal Method: Recycler
Tons: 1.4595
Facility County: San Bernardino

Gepaid: CAC002276433
Contact: ELETE JANITORIAL
Telephone: 9094260718
Facility Addr2: Not reported
Mailing Name: Not reported
Mailing Address: 300 WEST OLIVE SUITE C
Mailing City,St,Zip: COLTON, CA 923240000
Gen County: San Bernardino
TSD EPA ID: CAD982444481
TSD County: San Bernardino
Waste Category: Unspecified oil-containing waste
Disposal Method: Recycler
Tons: .4378
Facility County: San Bernardino

Gepaid: CAC002276433
Contact: ELETE JANITORIAL
Telephone: 9094260718
Facility Addr2: Not reported
Mailing Name: Not reported
Mailing Address: 300 WEST OLIVE SUITE C
Mailing City,St,Zip: COLTON, CA 923240000
Gen County: San Bernardino
TSD EPA ID: CAD028409019
TSD County: Los Angeles
Waste Category: Off-specification, aged, or surplus organics
Disposal Method: Transfer Station
Tons: .0667
Facility County: San Bernardino

123

FOOD EQUIP FABRICATORS INC
294 W OLIVE
COLTON, CA 92324

EMI S106831192
N/A

EMI:
Year: 1987
Carbon Monoxide Emissions Tons/Yr: 36
Air Basin: SC
Facility ID: 42880
Air District Name: SC
SIC Code: 2521
Air District Name: SOUTH COAST AQMD
Community Health Air Pollution Info System: Not reported
Consolidated Emission Reporting Rule: Not reported
Total Organic Hydrocarbon Gases Tons/Yr: 1
Reactive Organic Gases Tons/Yr: 1
Carbon Monoxide Emissions Tons/Yr: 0
NOX - Oxides of Nitrogen Tons/Yr: 0

MAP FINDINGS
FOCUS MAP 4

Map ID	Site	Database(s)	EPA ID Number
	FOOD EQUIP FABRICATORS INC (Continued)		S106831192
	SOX - Oxides of Sulphur Tons/Yr: 0		
	Particulate Matter Tons/Yr: 0		
	Part. Matter 10 Micrometers & Smllr Tons/Yr: 0		
129	CZERNIAK, ALBIN 468 W HANNA ST COLTON, CA 92324	SWEEPS UST	S106925092 N/A
	SWEEPS UST:		
	Status: A		
	Comp Number: 7477		
	Number: 2		
	Board Of Equalization: 44-019994		
	Ref Date: 03-24-92		
	Act Date: 03-24-92		
	Created Date: 09-23-88		
	Tank Status: A		
	Owner Tank Id: Not reported		
	Swrcb Tank Id: 36-000-007477-000001		
	Actv Date: 09-23-88		
	Capacity: 1		
	Tank Use: UNKNOWN		
	Stg: P		
	Content: UNKNOWN		
	Number Of Tanks: 2		
	Status: A		
	Comp Number: 7477		
	Number: 2		
	Board Of Equalization: 44-019994		
	Ref Date: 03-24-92		
	Act Date: 03-24-92		
	Created Date: 09-23-88		
	Tank Status: A		
	Owner Tank Id: Not reported		
	Swrcb Tank Id: 36-000-007477-000002		
	Actv Date: 09-23-88		
	Capacity: 1		
	Tank Use: UNKNOWN		
	Stg: P		
	Content: UNKNOWN		
	Number Of Tanks: Not reported		
138	HUD INTOWN PROPERTIES 415 MARTIN ST COLTON, CA 92324	HAZNET	S103969177 N/A
	HAZNET:		
	Gepaid: CAC001362256		
	Contact: HUD		
	Telephone: 0000000000		
	Facility Addr2: Not reported		
	Mailing Name: Not reported		
	Mailing Address: 2086 S E ST STE 204		
	Mailing City,St,Zip: SAN BERNARDINO, CA 924080000		
	Gen County: San Bernardino		

MAP FINDINGS
FOCUS MAP 4

Map ID	Site	Database(s)	EPA ID Number
--------	------	-------------	---------------

HUD INTOWN PROPERTIES (Continued)

S103969177

TSD EPA ID: CAT080022148
TSD County: San Bernardino
Waste Category: Household waste
Disposal Method: Transfer Station
Tons: .3000
Facility County: San Bernardino

143

**HANNA AND RR 2
300 BLOCK HANNA STREET
COLTON, CA 92373**

US BROWNFIELDS

1009401090

N/A

US BROWNFIELDS:

Recipient name: Colton, City of
Project name: Colton, CA
Property name: Hanna and RR 2
Parcel #: 0161-231-19
Parcel size: 0.7
Latitude: 34.075100
Longitude: -117.326300
Region: 9
HCM label: Not reported
Map scale: Not reported
Point of reference: Not reported
Datum: Not reported
ACRES property ID: 19981
Start date: 11/20/2001
Completed date: 11/20/2001
Accomplishment type: Phase I Environmental Assessment
Accomplishment (acres): Not reported
Ownership entity: Private
Current use: Not reported
Current owner: Calvin G.Wright Trust
Future use: Not reported
Past use flag: Not reported
Future use flag: Not reported
Cleanup required: Not reported
Proprietary controls: Not reported
Gov. control: Not reported
Enforcement permit tools: Not reported
Info. devices: Not reported
Video available: Not reported
Photo available: Not reported
Usage type: Not reported
Not in state/tribal program: Not reported
IC data address: Not reported
IC in place date: Not reported
IC in place flag: Unknown
IC required flag: Not reported
NFA issue date: Not reported
State and tribal program date: Not reported
State and tribal program ID: Not reported
Air contaminated: Not reported
Air cleaned: Not reported
Asbestos found: Not reported
Asbestos cleaned: Not reported
Controlled substance found: Not reported
Controlled substance cleaned: Not reported
Drinking water affected: Not reported

MAP FINDINGS
FOCUS MAP 4

Map ID	Site	Database(s)	EPA ID Number
--------	------	-------------	---------------

HANNA AND RR 2 (Continued)

1009401090

Drinking water cleaned:	Not reported
Groundwater affected:	Not reported
Groundwater cleaned:	Not reported
Lead contaminant found:	Not reported
Lead cleaned up:	Not reported
None found:	Not reported
None cleaned up:	Not reported
No media found:	Not reported
No media cleaned up:	Not reported
Other found:	Not reported
Other cleaned up:	Not reported
Other metals found:	Not reported
Other metals cleaned:	Not reported
PAHs found:	Not reported
PAHs cleaned up:	Not reported
PCBs found:	Not reported
PCBs cleaned up:	Not reported
Petro products found:	Not reported
Petro products cleaned:	Not reported
Sediments found:	Not reported
Sediments cleaned:	Not reported
Soil affected:	Not reported
Soil cleaned up:	Not reported
Surface water affected:	Not reported
Surface water cleaned:	Not reported
Unknown found:	Not reported
Unknwon cleaned:	Not reported
Unknown media:	Not reported
Unknown media cleaned:	Not reported
VOCs found:	Not reported
VOCs cleaned:	Not reported

Property Description: There are currently piles of asphalt on the property.

143

**HANNA AND RR 1
300 BLOCK HANNA STREET
COLTON, CA 92410**

**US BROWNFIELDS 1009401089
N/A**

US BROWNFIELDS:

Recipient name:	Colton, City of
Project name:	Colton, CA
Property name:	Hanna and RR 1
Parcel #:	0161-182-21
Parcel size:	1.76
Latitude:	34.075100
Longitude:	-117.326300
Region:	9
HCM label:	Not reported
Map scale:	Not reported
Point of reference:	Not reported
Datum:	Not reported
ACRES property ID:	19962
Start date:	11/20/2001
Completed date:	11/20/2001
Accomplishment type:	Phase I Environmental Assessment
Accomplishment (acres):	Not reported
Ownership entity:	Private
Current use:	Not reported
Current owner:	Hasan Mohammed

MAP FINDINGS
FOCUS MAP 4

Map ID	Site	Database(s)	EPA ID Number
--------	------	-------------	---------------

HANNA AND RR 1 (Continued)

1009401089

Future use:	Not reported
Past use flag:	Not reported
Future use flag:	Not reported
Cleanup required:	Not reported
Proprietary controls:	Not reported
Gov. control:	Not reported
Enforcement permit tools:	Not reported
Info. devices:	Not reported
Video available:	Not reported
Photo available:	Not reported
Usage type:	Not reported
Not in state/tribal program:	Not reported
IC data address:	Not reported
IC in place date:	Not reported
IC in place flag:	Unknown
IC required flag:	No
NFA issue date:	Not reported
State and tribal program date:	Not reported
State and tribal program ID:	Not reported
Air contaminated:	Not reported
Air cleaned:	Not reported
Asbestos found:	Not reported
Asbestos cleaned:	Not reported
Controlled substance found:	Not reported
Controlled substance cleaned:	Not reported
Drinking water affected:	Not reported
Drinking water cleaned:	Not reported
Groundwater affected:	Not reported
Groundwater cleaned:	Not reported
Lead contaminant found:	Not reported
Lead cleaned up:	Not reported
None found:	Not reported
None cleaned up:	Not reported
No media found:	Not reported
No media cleaned up:	Not reported
Other found:	Not reported
Other cleaned up:	Not reported
Other metals found:	Not reported
Other metals cleaned:	Not reported
PAHs found:	Not reported
PAHs cleaned up:	Not reported
PCBs found:	Not reported
PCBs cleaned up:	Not reported
Petro products found:	Not reported
Petro products cleaned:	Not reported
Sediments found:	Not reported
Sediments cleaned:	Not reported
Soil affected:	Not reported
Soil cleaned up:	Not reported
Surface water affected:	Not reported
Surface water cleaned:	Not reported
Unknown found:	Not reported
Unknwon cleaned:	Not reported
Unknown media:	Not reported
Unknown media cleaned:	Not reported
VOCs found:	Not reported
VOCs cleaned:	Not reported

MAP FINDINGS
FOCUS MAP 4

Map ID	Site	Database(s)	EPA ID Number
	HANNA AND RR 1 (Continued)		1009401089
	Property Description: There are currently piles of asphalt on the property.		
149	HUD INTOWN PROPERTIES 855 PENNSYLVANIA AVE COLTON, CA 92324	HAZNET	S103969403 N/A
	HAZNET: Gepaid: CAC001357896 Contact: HUD Telephone: 0000000000 Facility Addr2: Not reported Mailing Name: Not reported Mailing Address: 2086 S E ST STE 204 Mailing City,St,Zip: SAN BERNARDINO, CA 924080000 Gen County: San Bernardino TSD EPA ID: CAT080022148 TSD County: San Bernardino Waste Category: Household waste Disposal Method: Transfer Station Tons: .3000 Facility County: San Bernardino		
150	STOROS, WALTER 801 N RANCHO COLTON, CA 92324	SWEEPS UST	S106932631 N/A
	SWEEPS UST: Status: A Comp Number: 10206 Number: 2 Board Of Equalization: 44-020248 Ref Date: 03-24-92 Act Date: 03-24-92 Created Date: 09-15-88 Tank Status: A Owner Tank Id: Not reported Swrcb Tank Id: 36-000-010206-000001 Actv Date: 09-15-88 Capacity: 1 Tank Use: UNKNOWN Stg: P Content: UNKNOWN Number Of Tanks: 1		
153	DALE JONES PHOTOGRAPHY 915 W C ST COLTON, CA 92324	RCRA-SQG FINDS HAZNET	1000197253 CAD982483729
	RCRA-SQG: Date form received by agency: 03/09/1990 Facility name: DALE JONES PHOTOGRAPHY Facility address: 915 W C ST COLTON, CA 92324 EPA ID: CAD982483729 Mailing address: 785 N LA CADENA SUITE A COLTON, CA 92324		

MAP FINDINGS
FOCUS MAP 4

Map ID Site Database(s) EPA ID Number

DALE JONES PHOTOGRAPHY (Continued)

1000197253

Contact: ENVIRONMENTAL MANAGER
Contact address: 915 W C ST
COLTON, CA 92324
Contact country: US
Contact telephone: (714) 825-6516
Contact email: Not reported
EPA Region: 09
Classification: Small Small Quantity Generator
Description: Handler: generates more than 100 and less than 1000 kg of hazardous waste during any calendar month and accumulates less than 6000 kg of hazardous waste at any time; or generates 100 kg or less of hazardous waste during any calendar month, and accumulates more than 1000 kg of hazardous waste at any time

Owner/Operator Summary:

Owner/operator name: DALE JONES
Owner/operator address: NOT REQUIRED
NOT REQUIRED, ME 99999
Owner/operator country: Not reported
Owner/operator telephone: (415) 555-1212
Legal status: Private
Owner/Operator Type: Owner
Owner/Op start date: Not reported
Owner/Op end date: Not reported

Owner/operator name: NOT REQUIRED
Owner/operator address: NOT REQUIRED
NOT REQUIRED, ME 99999
Owner/operator country: Not reported
Owner/operator telephone: (415) 555-1212
Legal status: Private
Owner/Operator Type: Operator
Owner/Op start date: Not reported
Owner/Op end date: Not reported

Handler Activities Summary:

U.S. importer of hazardous waste: Unknown
Mixed waste (haz. and radioactive): Unknown
Recycler of hazardous waste: No
Transporter of hazardous waste: No
Treater, storer or disposer of HW: No
Underground injection activity: No
On-site burner exemption: Unknown
Furnace exemption: Unknown
Used oil fuel burner: No
Used oil processor: No
Used oil refiner: No
Used oil fuel marketer to burner: No
Used oil Specification marketer: No
Used oil transfer facility: No
Used oil transporter: No
Off-site waste receiver: Commercial status unknown

Violation Status: No violations found

FINDS:

Other Pertinent Environmental Activity Identified at Site

MAP FINDINGS
FOCUS MAP 4

Map ID	Site	Database(s)	EPA ID Number
--------	------	-------------	---------------

DALE JONES PHOTOGRAPHY (Continued)

1000197253

RCRAInfo is a national information system that supports the Resource Conservation and Recovery Act (RCRA) program through the tracking of events and activities related to facilities that generate, transport, and treat, store, or dispose of hazardous waste. RCRAInfo allows RCRA program staff to track the notification, permit, compliance, and corrective action activities required under RCRA.

HAZNET:

Gepaid: CAD982483729
 Contact: Not reported
 Telephone: 0000000000
 Facility Addr2: Not reported
 Mailing Name: Not reported
 Mailing Address: 785 N LA CADENA #A
 Mailing City,St,Zip: COLTON, CA 923240000
 Gen County: San Bernardino
 TSD EPA ID: CAD108040858
 TSD County: Los Angeles
 Waste Category: Photochemicals/photoprocessing waste
 Disposal Method: Recycler
 Tons: .2501
 Facility County: San Bernardino

155

**GOLDEN L OIL CO
850 WEST C ST
COLTON, CA 92324**

**FINDS 1000186918
RCRA-NonGen CAD980814172**

FINDS:

Other Pertinent Environmental Activity Identified at Site

RCRAInfo is a national information system that supports the Resource Conservation and Recovery Act (RCRA) program through the tracking of events and activities related to facilities that generate, transport, and treat, store, or dispose of hazardous waste. RCRAInfo allows RCRA program staff to track the notification, permit, compliance, and corrective action activities required under RCRA.

RCRA-NonGen:

Date form received by agency: 03/18/1983
 Facility name: GOLDEN L OIL CO
 Facility address: 850 WEST C ST
 COLTON, CA 92324
 EPA ID: CAD980814172
 Mailing address: WEST C ST
 COLTON, CA 92324
 Contact: ENVIRONMENTAL MANAGER
 Contact address: 850 WEST C ST
 COLTON, CA 92324
 Contact country: US
 Contact telephone: (714) 824-5408
 Contact email: Not reported
 EPA Region: 09
 Classification: Non-Generator
 Description: Handler: Non-Generators do not presently generate hazardous waste

MAP FINDINGS
FOCUS MAP 4

Map ID	Site	Database(s)	EPA ID Number
--------	------	-------------	---------------

164	CALIFORNIA CITRUS PULP CO 316 W D ST COLTON, CA 92324	HIST UST SWEEPS UST	U001574644 N/A
-----	--	--------------------------------------	---------------------------------

HIST UST:

Region: STATE
 Facility ID: 00000018471
 Facility Type: Other
 Other Type: CITRUS FRUIT CANNERY
 Total Tanks: 0002
 Contact Name: Not reported
 Telephone: 7148253763
 Owner Name: VITA-PAKT CITRUS PRODUCTS CO.
 Owner Address: 707 NORTH BARRANCA
 Owner City,St,Zip: COVINA, CA 91722

Tank Num: 001
 Container Num: 1
 Year Installed: Not reported
 Tank Capacity: 00001000
 Tank Used for: PRODUCT
 Type of Fuel: REGULAR
 Tank Construction: Not reported
 Leak Detection: Visual, Stock Inventor

Tank Num: 002
 Container Num: 2
 Year Installed: Not reported
 Tank Capacity: 00010000
 Tank Used for: PRODUCT
 Type of Fuel: DIESEL
 Tank Construction: Not reported
 Leak Detection: Visual, Stock Inventor

SWEEPS UST:

Status: A
 Comp Number: 7899
 Number: 1
 Board Of Equalization: 44-020025
 Ref Date: 03-24-92
 Act Date: 03-24-92
 Created Date: 09-26-88
 Tank Status: A
 Owner Tank Id: Not reported
 Swrcb Tank Id: 36-000-007899-000001
 Actv Date: 09-26-88
 Capacity: 1
 Tank Use: UNKNOWN
 Stg: P
 Content: UNKNOWN
 Number Of Tanks: 2

Status: A
 Comp Number: 7899
 Number: 1
 Board Of Equalization: 44-020025
 Ref Date: 03-24-92
 Act Date: 03-24-92
 Created Date: 09-26-88

MAP FINDINGS
FOCUS MAP 4

Map ID	Site	Database(s)	EPA ID Number
--------	------	-------------	---------------

CALIFORNIA CITRUS PULP CO (Continued)

U001574644

Tank Status: A
 Owner Tank Id: Not reported
 Swrcb Tank Id: 36-000-007899-000002
 Actv Date: 09-26-88
 Capacity: 1
 Tank Use: UNKNOWN
 Stg: P
 Content: UNKNOWN
 Number Of Tanks: Not reported

164

**D STREET AND RR
 316 W. D STREET
 COLTON, CA 92861**

US BROWNFIELDS

**1009401086
 N/A**

US BROWNFIELDS:

Recipient name: Colton, City of
 Project name: Colton, CA
 Property name: D Street and RR
 Parcel #: 0162-033-07
 Parcel size: 0.7
 Latitude: 34.072800
 Longitude: -117.327200
 Region: 9
 HCM label: Not reported
 Map scale: Not reported
 Point of reference: Not reported
 Datum: Not reported
 ACRES property ID: 19901
 Start date: 11/20/2001
 Completed date: 11/20/2001
 Accomplishment type: Phase I Environmental Assessment
 Accomplishment (acres): Not reported
 Ownership entity: Private
 Current use: Not reported
 Current owner: Jonash LLC
 Future use: Not reported
 Past use flag: Not reported
 Future use flag: Not reported
 Cleanup required: Not reported
 Proprietary controls: Not reported
 Gov. control: Not reported
 Enforcement permit tools: Not reported
 Info. devices: Not reported
 Video available: Not reported
 Photo available: Not reported
 Usage type: Not reported
 Not in state/tribal program: Not reported
 IC data address: Not reported
 IC in place date: Not reported
 IC in place flag: Unknown
 IC required flag: Not reported
 NFA issue date: Not reported
 State and tribal program date: Not reported
 State and tribal program ID: Not reported
 Air contaminated: Not reported
 Air cleaned: Not reported
 Asbestos found: Not reported
 Asbestos cleaned: Not reported

MAP FINDINGS
FOCUS MAP 4

Map ID	Site	Database(s)	EPA ID Number
--------	------	-------------	---------------

D STREET AND RR (Continued)

1009401086

Controlled substance found:	Not reported
Controlled substance cleaned:	Not reported
Drinking water affected:	Not reported
Drinking water cleaned:	Not reported
Groundwater affected:	Not reported
Groundwater cleaned:	Not reported
Lead contaminant found:	Not reported
Lead cleaned up:	Not reported
None found:	Not reported
None cleaned up:	Not reported
No media found:	Not reported
No media cleaned up:	Not reported
Other found:	Not reported
Other cleaned up:	Not reported
Other metals found:	Not reported
Other metals cleaned:	Not reported
PAHs found:	Not reported
PAHs cleaned up:	Not reported
PCBs found:	Not reported
PCBs cleaned up:	Not reported
Petro products found:	Not reported
Petro products cleaned:	Not reported
Sediments found:	Not reported
Sediments cleaned:	Not reported
Soil affected:	Not reported
Soil cleaned up:	Not reported
Surface water affected:	Not reported
Surface water cleaned:	Not reported
Unknown found:	Not reported
Unknown cleaned:	Not reported
Unknown media:	Not reported
Unknown media cleaned:	Not reported
VOCs found:	Yes
VOCs cleaned:	Yes
Property Description:	Vacant land

169

**INTOWN PROPERTIES INC/HUD
515 CYPRESS AVE
COLTON, CA 92324**

**HAZNET S103663109
N/A**

HAZNET:

Gepaid:	CAC001250072
Contact:	HUD
Telephone:	0000000000
Facility Addr2:	Not reported
Mailing Name:	Not reported
Mailing Address:	6850 BROCKTON AVE #215
Mailing City,St,Zip:	RIVERSIDE, CA 925060000
Gen County:	San Bernardino
TSD EPA ID:	CAD000088252
TSD County:	Los Angeles
Waste Category:	Household waste
Disposal Method:	Transfer Station
Tons:	.4586
Facility County:	San Bernardino

MAP FINDINGS
FOCUS MAP 4

Map ID	Site	Database(s)	EPA ID Number
172	941 W. F STREET COLTON, CA 92324 CDL: Facility ID: 199602001 Date: 1996-02-01 00:00:00 Lab Type: Illegal Drug Lab (L) - location where an illegal drug lab was operated or drug lab equipment and/or materials were stored.	CDL	S107537190 N/A
172	DENISE BOURNS 926 F STREET COLTON, CA 92324 HAZNET: Gepaid: CLU970013751 Contact: Not reported Telephone: 0000000000 Facility Addr2: Not reported Mailing Name: Not reported Mailing Address: PO BOX 806 Mailing City,St,Zip: SACRAMENTO, CA 958120806 Gen County: San Bernardino TSD EPA ID: CAD008302903 TSD County: Los Angeles Waste Category: Other inorganic solid waste Disposal Method: Transfer Station Tons: .0500 Facility County: San Bernardino Gepaid: CLU970013751 Contact: Not reported Telephone: 0000000000 Facility Addr2: Not reported Mailing Name: Not reported Mailing Address: PO BOX 806 Mailing City,St,Zip: SACRAMENTO, CA 958120806 Gen County: San Bernardino TSD EPA ID: CAD008302903 TSD County: Los Angeles Waste Category: Liquids with pH <UN-> 2 Disposal Method: Transfer Station Tons: .0500 Facility County: San Bernardino Gepaid: CLU970013751 Contact: Not reported Telephone: 0000000000 Facility Addr2: Not reported Mailing Name: Not reported Mailing Address: PO BOX 806 Mailing City,St,Zip: SACRAMENTO, CA 958120806 Gen County: San Bernardino TSD EPA ID: CAD008302903 TSD County: Los Angeles Waste Category: Oxygenated solvents (acetone, butanol, ethyl acetate, etc.) Disposal Method: Recycler Tons: .0500 Facility County: San Bernardino	HAZNET CDL	S103960333 N/A

MAP FINDINGS
FOCUS MAP 4

Map ID	Site	Database(s)	EPA ID Number
--------	------	-------------	---------------

DENISE BOURNS (Continued)

S103960333

CDL:

Facility ID: 199702025
 Date: 1997-02-06 00:00:00
 Lab Type: Illegal Drug Lab (L) - location where an illegal drug lab was operated or drug lab equipment and/or materials were stored.

180

**EVA JEAN HORRIDGE
393 CYPRESS
COLTON, CA 92324**

**HAZNET
CDL**

**S103656929
N/A**

HAZNET:

Gepaid: CLU960003968
 Contact: EVA JEAN HOLTON
 Telephone: 0000000000
 Facility Addr2: Not reported
 Mailing Name: Not reported
 Mailing Address: DTSC CLU/ERU
 Mailing City,St,Zip: SACRAMENTO, CA 958120806
 Gen County: San Bernardino
 TSD EPA ID: CAT080010101
 TSD County: San Diego
 Waste Category: Alkaline solution without metals (pH > 12.5)
 Disposal Method: Treatment, Tank
 Tons: .0050
 Facility County: San Bernardino

Gepaid: CLU960003968
 Contact: EVA JEAN HOLTON
 Telephone: 0000000000
 Facility Addr2: Not reported
 Mailing Name: Not reported
 Mailing Address: DTSC CLU/ERU
 Mailing City,St,Zip: SACRAMENTO, CA 958120806
 Gen County: San Bernardino
 TSD EPA ID: CAT080010101
 TSD County: San Diego
 Waste Category: Liquids with pH <UN-> 2
 Disposal Method: Treatment, Tank
 Tons: .0125
 Facility County: San Bernardino

Gepaid: CLU960003968
 Contact: EVA JEAN HOLTON
 Telephone: 0000000000
 Facility Addr2: Not reported
 Mailing Name: Not reported
 Mailing Address: DTSC CLU/ERU
 Mailing City,St,Zip: SACRAMENTO, CA 958120806
 Gen County: San Bernardino
 TSD EPA ID: CAT080010101
 TSD County: San Diego
 Waste Category: Other inorganic solid waste
 Disposal Method: Treatment, Tank
 Tons: .0050
 Facility County: San Bernardino

Gepaid: CLU960003968

MAP FINDINGS
FOCUS MAP 4

Map ID	Site	Database(s)	EPA ID Number
--------	------	-------------	---------------

EVA JEAN HORRIDGE (Continued)

S103656929

Contact: EVA JEAN HOLTON
 Telephone: 0000000000
 Facility Addr2: Not reported
 Mailing Name: Not reported
 Mailing Address: DTSC CLU/ERU
 Mailing City,St,Zip: SACRAMENTO, CA 958120806
 Gen County: San Bernardino
 TSD EPA ID: CAT080010101
 TSD County: San Diego
 Waste Category: Oxygenated solvents (acetone, butanol, ethyl acetate, etc.)
 Disposal Method: Transfer Station
 Tons: .0250
 Facility County: San Bernardino

[Click this hyperlink](#) while viewing on your computer to access
 -1 additional CA_HAZNET: record(s) in the EDR Site Report.

CDL:

Facility ID: 199602051
 Date: 1996-02-13 00:00:00
 Lab Type: Illegal Drug Lab (L) - location where an illegal drug lab was operated
 or drug lab equipment and/or materials were stored.

183

**HAL KELLY GRAIN & MILLING
 358 W F ST
 COLTON, CA 92324**

**SWEEPS UST S106927014
 N/A**

SWEEPS UST:

Status: Not reported
 Comp Number: 7901
 Number: Not reported
 Board Of Equalization: 44-020026
 Ref Date: Not reported
 Act Date: Not reported
 Created Date: Not reported
 Tank Status: Not reported
 Owner Tank Id: Not reported
 Swrcb Tank Id: 36-000-007901-000001
 Actv Date: Not reported
 Capacity: 5000
 Tank Use: M.V. FUEL
 Stg: PRODUCT
 Content: REG UNLEADED
 Number Of Tanks: 4

Status: Not reported
 Comp Number: 7901
 Number: Not reported
 Board Of Equalization: 44-020026
 Ref Date: Not reported
 Act Date: Not reported
 Created Date: Not reported
 Tank Status: Not reported
 Owner Tank Id: Not reported
 Swrcb Tank Id: 36-000-007901-000002
 Actv Date: Not reported
 Capacity: 10000

MAP FINDINGS
FOCUS MAP 4

Map ID	Site	Database(s)	EPA ID Number
--------	------	-------------	---------------

HAL KELLY GRAIN & MILLING (Continued)

S106927014

Tank Use:	M.V. FUEL
Stg:	PRODUCT
Content:	DIESEL
Number Of Tanks:	Not reported
Status:	Not reported
Comp Number:	7901
Number:	Not reported
Board Of Equalization:	44-020026
Ref Date:	Not reported
Act Date:	Not reported
Created Date:	Not reported
Tank Status:	Not reported
Owner Tank Id:	Not reported
Swrcb Tank Id:	36-000-007901-000003
Actv Date:	Not reported
Capacity:	200
Tank Use:	OIL
Stg:	WASTE
Content:	WASTE OIL
Number Of Tanks:	Not reported
Status:	Not reported
Comp Number:	7901
Number:	Not reported
Board Of Equalization:	44-020026
Ref Date:	Not reported
Act Date:	Not reported
Created Date:	Not reported
Tank Status:	Not reported
Owner Tank Id:	Not reported
Swrcb Tank Id:	36-000-007901-000004
Actv Date:	Not reported
Capacity:	500
Tank Use:	OIL
Stg:	PRODUCT
Content:	OIL
Number Of Tanks:	Not reported

183

HAL KELLY GRAIN & MILLING INC
358 W F ST
COLTON, CA 92324

FINDS 1004443444
FTTS 110011660078
HIST FTTS

FINDS:

Other Pertinent Environmental Activity Identified at Site

NCDB (National Compliance Data Base) supports implementation of the Federal Insecticide, Fungicide, and Rodenticide Act (FIFRA) and the Toxic Substances Control Act (TSCA). The system tracks inspections in regions and states with cooperative agreements, enforcement actions, and settlements.

FTTS INSP:

Inspection Number:	Not reported
Region:	09
Inspection Date:	Not reported

MAP FINDINGS
FOCUS MAP 4

Map ID	Site	Database(s)	EPA ID Number
	<p>HAL KELLY GRAIN & MILLING INC (Continued)</p> <p>Inspector: WILLIAMS Violation occurred: No Investigation Type: Section 6 PCB State Conducted Investigation Reason: For Cause, Government Legislation Code: TSCA Facility Function: User</p> <p>HIST FTTS INSP: Inspection Number: 19880224CA010 1 Region: 09 Inspection Date: Not reported Inspector: WILLIAMS Violation occurred: No Investigation Type: Section 6 PCB State Conducted Investigation Reason: For Cause, Government Legislation Code: TSCA Facility Function: User</p>		1004443444
183	<p>DRON'S EQUIPMENT REPAIR SERVICE 456 N PENNSYLVANIA AVE COLTON, CA 92324</p> <p>San Bern. Co. Permit: Region: SAN BERNARDINO Facility ID: FA0008446 Owner: DRON PRASAD Permit Number: PT0014757 Permit Category: SPECIAL HANDLER Facility Status: ACTIVE Expiration Date: 5/31/2008 12:00:00AM</p> <p>Region: SAN BERNARDINO Facility ID: FA0008446 Owner: DRON PRASAD Permit Number: PT0014758 Permit Category: SPECIAL GENERATOR(B) Facility Status: ACTIVE Expiration Date: 5/31/2008 12:00:00AM</p>	San Bern. Co. Permit	S106446573 N/A
185	<p>TRANS 451 N 3RD ST COLTON, CA 92324</p> <p>San Bern. Co. Permit: Region: SAN BERNARDINO Facility ID: FA0005967 Owner: COLTON UNIFIED SCHOOL Permit Number: PT0010932 Permit Category: UST OWNERSHIP/OPERATING PERMIT (PER UST) Facility Status: ACTIVE Expiration Date: 7/31/2008 12:00:00AM</p> <p>Region: SAN BERNARDINO Facility ID: FA0005967</p>	San Bern. Co. Permit CA WDS	S106105372 N/A

MAP FINDINGS
FOCUS MAP 4

Map ID	Site	Database(s)	EPA ID Number
--------	------	-------------	---------------

TRANS (Continued)

S106105372

Owner: COLTON UNIFIED SCHOOL
 Permit Number: PT0010930
 Permit Category: UST OWNERSHIP/OPERATING PERMIT (PER UST)
 Facility Status: ACTIVE
 Expiration Date: 7/31/2008 12:00:00AM

Region: SAN BERNARDINO
 Facility ID: FA0005967
 Owner: COLTON UNIFIED SCHOOL
 Permit Number: PT0010931
 Permit Category: UST OWNERSHIP/OPERATING PERMIT (PER UST)
 Facility Status: ACTIVE
 Expiration Date: 7/31/2008 12:00:00AM

Region: SAN BERNARDINO
 Facility ID: FA0005967
 Owner: COLTON UNIFIED SCHOOL
 Permit Number: PT0015254
 Permit Category: HAZMAT HANDLER - UST ONLY
 Facility Status: ACTIVE
 Expiration Date: 7/31/2008 12:00:00AM

CA WDS:

Facility ID: Santa Ana River 36I017877
 Facility Type: Industrial - Facility that treats and/or disposes of liquid or semisolid wastes from any servicing, producing, manufacturing or processing operation of whatever nature, including mining, gravel washing, geothermal operations, air conditioning, ship building and repairing, oil production, storage and disposal operations, water pumping.
 Facility Status: Active - Any facility with a continuous or seasonal discharge that is under Waste Discharge Requirements.
 NPDES Number: CAS000001 The 1st 2 characters designate the state. The remaining 7 are assigned by the Regional Board
 Subregion: 8
 Facility Telephone: 9098764110
 Facility Contact: MARECEK BILL
 Agency Name: COLTON JOINT UNIFIED SCH DIST
 Agency Address: 451 N 3rd St
 Agency City,St,Zip: Colton 923242253
 Agency Contact: MARECEK BILL
 Agency Telephone: 9098764110
 Agency Type: County
 SIC Code: 0
 SIC Code 2: Not reported
 Primary Waste: Not reported
 Primary Waste Type: Not reported
 Secondary Waste: Not reported
 Secondary Waste Type: Not reported
 Design Flow: 0
 Baseline Flow: 0
 Reclamation: Not reported
 POTW: Not reported
 Treat To Water: Minor Threat to Water Quality. A violation of a regional board order should cause a relatively minor impairment of beneficial uses compared to a major or minor threat. Not: All nurds without a TTWQ will be considered a minor threat to water quality unless coded at a higher

MAP FINDINGS
FOCUS MAP 4

Map ID	Site	Database(s)	EPA ID Number
	TRANS (Continued)		S106105372
	Complexity:	<p>Level. A Zero (0) may be used to code those NURDS that are found to represent no threat to water quality.</p> <p>Category C - Facilities having no waste treatment systems, such as cooling water dischargers or those who must comply through best management practices, facilities with passive waste treatment and disposal systems, such as septic systems with subsurface disposal, or dischargers having waste storage systems with land disposal such as dairy waste ponds.</p>	
187	SLOVER MOUNTAIN HIGH (CONT.) 325 HERMOSA AVE. COLTON, CA 92324	FINDS	1008292459 110021916079
	FINDS:	<p>Other Pertinent Environmental Activity Identified at Site</p> <p>NCES (National Center for Education Statistics) is the primary federal entity for collecting and analyzing data related to education in the United States and other nations and the institute of education sciences.</p>	
187	SLOVER MT HIGH SCHOOL 325 HERMOSA COLTON, CA 92324	HAZNET	S102038879 N/A
	HAZNET:	<p>Gepaid: CAL000016219 Contact: COLTON JOINT UNIFIED Telephone: 0000000000 Facility Addr2: Not reported Mailing Name: Not reported Mailing Address: 1212 VALENCIA DRIVE Mailing City,St,Zip: COLTON, CA 923240000 Gen County: San Bernardino TSD EPA ID: CAD067786749 TSD County: Los Angeles Waste Category: Asbestos-containing waste Disposal Method: Disposal, Land Fill Tons: 21.0700 Facility County: San Bernardino</p> <p>Gepaid: CAL000016219 Contact: COLTON JOINT UNIFIED Telephone: 0000000000 Facility Addr2: Not reported Mailing Name: Not reported Mailing Address: 1212 VALENCIA DRIVE Mailing City,St,Zip: COLTON, CA 923240000 Gen County: San Bernardino TSD EPA ID: CAD067786749 TSD County: Los Angeles Waste Category: Asbestos-containing waste Disposal Method: Not reported Tons: 8.4280 Facility County: San Bernardino</p>	

MAP FINDINGS
FOCUS MAP 4

Map ID	Site	Database(s)	EPA ID Number
192	SANTA FE DEPOT 455 N. 6TH STREET COLTON, CA 92408	FINDS	1010377873 110030949589
	FINDS: Other Pertinent Environmental Activity Identified at Site Not reported		
192	SANTA FE DEPOT 455 N. 6TH STREET COLTON, CA 92408	US BROWNFIELDS	1009401101 N/A
	US BROWNFIELDS: Recipient name: Colton, City of Project name: Colton, CA Property name: Santa Fe Depot Parcel #: 0162-091-01 Parcel size: 0.1 Latitude: 34.670200 Longitude: -117.327000 Region: 9 HCM label: Not reported Map scale: Not reported Point of reference: Not reported Datum: Not reported ACRES property ID: 20022 Start date: 11/20/2001 Completed date: 11/20/2001 Accomplishment type: Phase I Environmental Assessment Accomplishment (acres): Not reported Ownership entity: Private Current use: Not reported Current owner: Atchison, Topeka, and Santa Fe RR Future use: Not reported Past use flag: Not reported Future use flag: Not reported Cleanup required: Not reported Proprietary controls: Not reported Gov. control: Not reported Enforcement permit tools: Not reported Info. devices: Not reported Video available: Not reported Photo available: Not reported Usage type: Not reported Not in state/tribal program: Not reported IC data address: Not reported IC in place date: Not reported IC in place flag: Unknown IC required flag: Not reported NFA issue date: Not reported State and tribal program date: Not reported State and tribal program ID: Not reported Air contaminated: Not reported Air cleaned: Not reported Asbestos found: Not reported Asbestos cleaned: Not reported Controlled substance found: Not reported Controlled substance cleaned: Not reported		

MAP FINDINGS
FOCUS MAP 4

Map ID	Site	Database(s)	EPA ID Number
--------	------	-------------	---------------

SANTA FE DEPOT (Continued)

1009401101

Drinking water affected:	Not reported
Drinking water cleaned:	Not reported
Groundwater affected:	Not reported
Groundwater cleaned:	Not reported
Lead contaminant found:	Not reported
Lead cleaned up:	Not reported
None found:	Not reported
None cleaned up:	Not reported
No media found:	Not reported
No media cleaned up:	Not reported
Other found:	Not reported
Other cleaned up:	Not reported
Other metals found:	Not reported
Other metals cleaned:	Not reported
PAHs found:	Not reported
PAHs cleaned up:	Not reported
PCBs found:	Not reported
PCBs cleaned up:	Not reported
Petro products found:	Not reported
Petro products cleaned:	Not reported
Sediments found:	Not reported
Sediments cleaned:	Not reported
Soil affected:	Not reported
Soil cleaned up:	Not reported
Surface water affected:	Not reported
Surface water cleaned:	Not reported
Unknown found:	Not reported
Unknwon cleaned:	Not reported
Unknown media:	Not reported
Unknown media cleaned:	Not reported
VOCs found:	Not reported
VOCs cleaned:	Not reported

Property Description: The previous use of this property was as a railroad right-of-way.

192

MCP
455 N 6TH ST
COLTON, CA 92324

HAZNET
San Bern. Co. Permit
CA WDS

S105790345
N/A

HAZNET:

Gepaid:	CAC002554051
Contact:	STEVE BROOKS, TERM MNGR
Telephone:	9097837574
Facility Addr2:	Not reported
Mailing Name:	Not reported
Mailing Address:	455 N 6TH ST
Mailing City,St,Zip:	COLTON, CA 92324
Gen County:	San Bernardino
TSD EPA ID:	CAD028409019
TSD County:	Los Angeles
Waste Category:	Unspecified oil-containing waste
Disposal Method:	Transfer Station
Tons:	0.15
Facility County:	San Bernardino
Gepaid:	CAC002554051
Contact:	STEVE BROOKS, TERM MNGR
Telephone:	9097837574
Facility Addr2:	Not reported

MAP FINDINGS
FOCUS MAP 4

Map ID Site Database(s) EPA ID Number

MCP (Continued)

S105790345

Mailing Name: Not reported
Mailing Address: 455 N 6TH ST
Mailing City,St,Zip: COLTON, CA 92324
Gen County: San Bernardino
TSD EPA ID: Not reported
TSD County: 99
Waste Category: Other inorganic solid waste
Disposal Method: Not reported
Tons: 0.04
Facility County: Not reported

Gepaid: CAC002554051
Contact: STEVE BROOKS, TERM MNGR
Telephone: 9097837574
Facility Addr2: Not reported
Mailing Name: Not reported
Mailing Address: 455 N 6TH ST
Mailing City,St,Zip: COLTON, CA 92324
Gen County: San Bernardino
TSD EPA ID: Not reported
TSD County: Los Angeles
Waste Category: Unspecified oil-containing waste
Disposal Method: Recycler
Tons: 0.29
Facility County: Not reported

Gepaid: CAC002554051
Contact: STEVE BROOKS, TERM MNGR
Telephone: 9097837574
Facility Addr2: Not reported
Mailing Name: Not reported
Mailing Address: 455 N 6TH ST
Mailing City,St,Zip: COLTON, CA 92324
Gen County: San Bernardino
TSD EPA ID: CAT080033681
TSD County: Los Angeles
Waste Category: Laboratory waste chemicals
Disposal Method: Disposal, Land Fill
Tons: 0.01
Facility County: Not reported

[Click this hyperlink](#) while viewing on your computer to access
-1 additional CA_HAZNET: record(s) in the EDR Site Report.

San Bern. Co. Permit:

Region: SAN BERNARDINO
Facility ID: FA0004743
Owner: MINNESOTA CORN PROCESS.
Permit Number: PT0000639
Permit Category: HAZMAT HANDLER 0-10 EMPLOYEES
Facility Status: INACTIVE
Expiration Date: 4/30/2003 12:00:00AM

Region: SAN BERNARDINO
Facility ID: FA0007706
Owner: ARCHER DANIELS MIDLAND
Permit Number: PT0013273

MAP FINDINGS
 FOCUS MAP 4

Map ID	Site	Database(s)	EPA ID Number
--------	------	-------------	---------------

MCP (Continued)

S105790345

Permit Category: HAZMAT HANDLER 0-10 EMPLOYEES
 Facility Status: ACTIVE
 Expiration Date: 1/31/2009 12:00:00AM

CA WDS:

Facility ID: Santa Ana River 36I017680
 Facility Type: Industrial - Facility that treats and/or disposes of liquid or semisolid wastes from any servicing, producing, manufacturing or processing operation of whatever nature, including mining, gravel washing, geothermal operations, air conditioning, ship building and repairing, oil production, storage and disposal operations, water pumping.
 Facility Status: Active - Any facility with a continuous or seasonal discharge that is under Waste Discharge Requirements.
 NPDES Number: CAS000001 The 1st 2 characters designate the state. The remaining 7 are assigned by the Regional Board
 Subregion: 8
 Facility Telephone: 9097837574
 Facility Contact: BROOKS STEVE
 Agency Name: ARCHER DANIELS MIDLAND CO
 Agency Address: 4666 E Faries Pkwy
 Agency City,St,Zip: Decatur 625265666
 Agency Contact: FROMMELT DEAN
 Agency Telephone: 8006375843
 Agency Type: Private
 SIC Code: 0
 SIC Code 2: Not reported
 Primary Waste: Not reported
 Primary Waste Type: Not reported
 Secondary Waste: Not reported
 Secondary Waste Type: Not reported
 Design Flow: 0
 Baseline Flow: 0
 Reclamation: Not reported
 POTW: Not reported
 Treat To Water: Minor Threat to Water Quality. A violation of a regional board order should cause a relatively minor impairment of beneficial uses compared to a major or minor threat. Not: All nurds without a TTWQ will be considered a minor threat to water quality unless coded at a higher Level. A Zero (0) may be used to code those NURDS that are found to represent no threat to water quality.
 Complexity: Category C - Facilities having no waste treatment systems, such as cooling water dischargers or those who must comply through best management practices, facilities with passive waste treatment and disposal systems, such as septic systems with subsurface disposal, or dischargers having waste storage systems with land disposal such as dairy waste ponds.

MAP FINDINGS
FOCUS MAP 4

Map ID	Site	Database(s)	EPA ID Number
--------	------	-------------	---------------

AMERICAN THERMAL GUARD (Continued)

1000360775

NOT REQUIRED, ME 99999
 Owner/operator country: Not reported
 Owner/operator telephone: (415) 555-1212
 Legal status: Private
 Owner/Operator Type: Operator
 Owner/Op start date: Not reported
 Owner/Op end date: Not reported

Handler Activities Summary:

U.S. importer of hazardous waste: Unknown
 Mixed waste (haz. and radioactive): Unknown
 Recycler of hazardous waste: No
 Transporter of hazardous waste: No
 Treater, storer or disposer of HW: No
 Underground injection activity: No
 On-site burner exemption: Unknown
 Furnace exemption: Unknown
 Used oil fuel burner: No
 Used oil processor: No
 User oil refiner: No
 Used oil fuel marketer to burner: No
 Used oil Specification marketer: No
 Used oil transfer facility: No
 Used oil transporter: No
 Off-site waste receiver: Commercial status unknown

Violation Status: No violations found

FINDS:

Other Pertinent Environmental Activity Identified at Site

RCRAInfo is a national information system that supports the Resource Conservation and Recovery Act (RCRA) program through the tracking of events and activities related to facilities that generate, transport, and treat, store, or dispose of hazardous waste. RCRAInfo allows RCRA program staff to track the notification, permit, compliance, and corrective action activities required under RCRA.

**201 COLTON JOINT UNIFIED SCHOOL DISTRICT
1313 W VALLEY BLVD
COLTON, CA 92324**

**FTTS 1009512654
HIST FTTS N/A**

FTTS INSP:

Inspection Number: Not reported
 Region: 09
 Inspection Date: Not reported
 Inspector: LGARCIA
 Violation occurred: Yes
 Investigation Type: Section 6 PCB State Conducted
 Investigation Reason: Neutral Scheme, State
 Legislation Code: TSCA
 Facility Function: User

HIST FTTS INSP:

Inspection Number: 1991102301231 3

MAP FINDINGS
FOCUS MAP 4

Map ID	Site	Database(s)	EPA ID Number
	COLTON JOINT UNIFIED SCHOOL DISTRICT (Continued)		1009512654
	Region: 09 Inspection Date: Not reported Inspector: LGARCIA Violation occurred: Yes Investigation Type: Section 6 PCB State Conducted Investigation Reason: Neutral Scheme, State Legislation Code: TSCA Facility Function: User		
201	COLTON JT USD/WAREHOUSE 1313 W VALLEY BLVD COLTON, CA 92324	HAZNET San Bern. Co. Permit	S102038873 N/A
	HAZNET: Gepaid: CAD982331746 Contact: COLTON JNT UNFD SHCOOL DIST Telephone: 9098764123 Facility Addr2: Not reported Mailing Name: Not reported Mailing Address: 1212 VALENCIA DR Mailing City,St,Zip: COLTON, CA 923241731 Gen County: San Bernardino TSD EPA ID: CAD982444481 TSD County: San Bernardino Waste Category: Unspecified organic liquid mixture Disposal Method: Transfer Station Tons: .2085 Facility County: San Bernardino Gepaid: CAD982331746 Contact: COLTON JNT UNFD SHCOOL DIST Telephone: 9098764123 Facility Addr2: Not reported Mailing Name: Not reported Mailing Address: 1212 VALENCIA DR Mailing City,St,Zip: COLTON, CA 923241731 Gen County: San Bernardino TSD EPA ID: NVT330010000 TSD County: 99 Waste Category: Polychlorinated biphenyls and material containing PCB's Disposal Method: Not reported Tons: 7.6644 Facility County: San Bernardino Gepaid: CAD982331746 Contact: COLTON JNT UNFD SHCOOL DIST Telephone: 9098764123 Facility Addr2: Not reported Mailing Name: Not reported Mailing Address: 1212 VALENCIA DR Mailing City,St,Zip: COLTON, CA 923241731 Gen County: San Bernardino TSD EPA ID: CAD008252405 TSD County: Los Angeles Waste Category: Unspecified solvent mixture Waste Disposal Method: Recycler Tons: .1334		

MAP FINDINGS
FOCUS MAP 4

Map ID	Site	Database(s)	EPA ID Number
--------	------	-------------	---------------

COLTON JT USD/WAREHOUSE (Continued)

S102038873

Facility County: San Bernardino

San Bern. Co. Permit:

Region: SAN BERNARDINO
 Facility ID: FA0005966
 Owner: COLTON UNIFIED SCHOOL
 Permit Number: PT0004263
 Permit Category: HAZMAT HANDLER 0-10 EMPLOYEES
 Facility Status: ACTIVE
 Expiration Date: 5/31/2008 12:00:00AM

Region: SAN BERNARDINO
 Facility ID: FA0005966
 Owner: COLTON UNIFIED SCHOOL
 Permit Number: PT0004262
 Permit Category: SPECIAL GENERATOR(B)
 Facility Status: ACTIVE
 Expiration Date: 5/31/2008 12:00:00AM

201

**COLTON JOINT USD/WAREHOUSE
1313 W VALLEY BLVD
COLTON, CA 92324**

HAZNET

**S108202874
N/A**

HAZNET:

Gepaid: CAD982331746
 Contact: E LERMA DIR OF MAINT & OPS
 Telephone: 9098764160
 Facility Addr2: Not reported
 Mailing Name: Not reported
 Mailing Address: 1313 W VALLEY BLVD
 Mailing City,St,Zip: COLTON, CA 92324
 Gen County: San Bernardino
 TSD EPA ID: CAD028409019
 TSD County: Los Angeles
 Waste Category: Unspecified aqueous solution
 Disposal Method: Treatment, Tank
 Tons: 0.02
 Facility County: Not reported

Gepaid: CAD982331746
 Contact: E LERMA DIR OF MAINT & OPS
 Telephone: 9098764160
 Facility Addr2: Not reported
 Mailing Name: Not reported
 Mailing Address: 1313 W VALLEY BLVD
 Mailing City,St,Zip: COLTON, CA 92324
 Gen County: San Bernardino
 TSD EPA ID: CAD028409019
 TSD County: Los Angeles
 Waste Category: Unspecified aqueous solution
 Disposal Method: Treatment, Tank
 Tons: 0.02
 Facility County: Not reported

MAP FINDINGS
FOCUS MAP 4

Map ID	Site	Database(s)	EPA ID Number
203	AT&T MOBILITY COLTON #13829 1205 1/2 W VALLEY BLVD COLTON, CA 92324	San Bern. Co. Permit	S106718013 N/A
	San Bern. Co. Permit:		
	Region: SAN BERNARDINO		
	Facility ID: FA0009029		
	Owner: AT & T MOBILITY		
	Permit Number: PT0015897		
	Permit Category: HAZMAT HANDLER - UNSTAFFED REMOTE FACILITY		
	Facility Status: ACTIVE		
	Expiration Date: 8/31/2008 12:00:00AM		
203	PARKHOUSE TIRE 1205 W. VALLEY BLVD. COLTON, CA 92324	HAZNET	S102038852 N/A
	HAZNET:		
	Gepaid: CAL000159476		
	Contact: JIM PARKHOUSE		
	Telephone: 0000000000		
	Facility Addr2: Not reported		
	Mailing Name: Not reported		
	Mailing Address: 1205 W VALLEY BLVD		
	Mailing City,St,Zip: COLTON, CA 923241908		
	Gen County: San Bernardino		
	TSD EPA ID: CAT080013352		
	TSD County: Los Angeles		
	Waste Category: Oil/water separation sludge		
	Disposal Method: Recycler		
	Tons: .4587		
	Facility County: San Bernardino		
	Gepaid: CAL000159476		
	Contact: JIM PARKHOUSE		
	Telephone: 0000000000		
	Facility Addr2: Not reported		
	Mailing Name: Not reported		
	Mailing Address: 1205 W VALLEY BLVD		
	Mailing City,St,Zip: COLTON, CA 923241908		
	Gen County: San Bernardino		
	TSD EPA ID: CAT080013352		
	TSD County: Los Angeles		
	Waste Category: Aqueous solution with 10% or more total organic residues		
	Disposal Method: Recycler		
	Tons: .2293		
	Facility County: San Bernardino		
	Gepaid: CAL000159476		
	Contact: JIM PARKHOUSE		
	Telephone: 0000000000		
	Facility Addr2: Not reported		
	Mailing Name: Not reported		
	Mailing Address: 1205 W VALLEY BLVD		
	Mailing City,St,Zip: COLTON, CA 923241908		
	Gen County: San Bernardino		
	TSD EPA ID: CAT080025711		
	TSD County: San Bernardino		
	Waste Category: Aqueous solution with less than 10% total organic residues		
	Disposal Method: Transfer Station		

MAP FINDINGS
FOCUS MAP 4

Map ID	Site	Database(s)	EPA ID Number
	PARKHOUSE TIRE (Continued)		S102038852
	Tons: 0.2293 Facility County: San Bernardino		
206	CHAROLETTE GUYAUX 105 1/2 CYPRESS AVE COLTON, CA 92324	HAZNET	S103955634 N/A
	HAZNET: Gepaid: CAC001411792 Contact: CHAROLETTE GUYAUX Telephone: 0000000000 Facility Addr2: Not reported Mailing Name: Not reported Mailing Address: PO BOX 143 Mailing City,St,Zip: COLTON, CA 923240000 Gen County: San Bernardino TSD EPA ID: CAD982444481 TSD County: San Bernardino Waste Category: Household waste Disposal Method: Transfer Station Tons: 3.2761 Facility County: San Bernardino		
	Gepaid: CAC001411792 Contact: CHAROLETTE GUYAUX Telephone: 0000000000 Facility Addr2: Not reported Mailing Name: Not reported Mailing Address: PO BOX 143 Mailing City,St,Zip: COLTON, CA 923240000 Gen County: San Bernardino TSD EPA ID: CAD982444481 TSD County: San Bernardino Waste Category: Household waste Disposal Method: Not reported Tons: 3.2761 Facility County: San Bernardino		
206	CIRCLE K STORE #627 990 VALLEY BLVD COLTON, CA 92324	RCRA-SQG FINDS HIST UST	1000174015 CAD981679590
	RCRA-SQG: Date form received by agency: 09/01/1996 Facility name: CIRCLE K STORE #627 Facility address: 990 VALLEY BLVD COLTON, CA 92324 EPA ID: CAD981679590 Mailing address: 5811 MANZANITA AVE CARMICHAEL, CA 95608 Contact: Not reported Contact address: Not reported Not reported Contact country: Not reported Contact telephone: Not reported Contact email: Not reported		

MAP FINDINGS
FOCUS MAP 4

Map ID Site Database(s) EPA ID Number

CIRCLE K STORE #627 (Continued)

1000174015

EPA Region: 09
Classification: Small Small Quantity Generator
Description: Handler: generates more than 100 and less than 1000 kg of hazardous waste during any calendar month and accumulates less than 6000 kg of hazardous waste at any time; or generates 100 kg or less of hazardous waste during any calendar month, and accumulates more than 1000 kg of hazardous waste at any time

Owner/Operator Summary:

Owner/operator name: NOT REQUIRED
Owner/operator address: NOT REQUIRED
NOT REQUIRED, ME 99999
Owner/operator country: Not reported
Owner/operator telephone: (415) 555-1212
Legal status: Private
Owner/Operator Type: Operator
Owner/Op start date: Not reported
Owner/Op end date: Not reported

Owner/operator name: CIRCLE K CORP
Owner/operator address: NOT REQUIRED
NOT REQUIRED, ME 99999
Owner/operator country: Not reported
Owner/operator telephone: (415) 555-1212
Legal status: Private
Owner/Operator Type: Owner
Owner/Op start date: Not reported
Owner/Op end date: Not reported

Handler Activities Summary:

U.S. importer of hazardous waste: Unknown
Mixed waste (haz. and radioactive): Unknown
Recycler of hazardous waste: No
Transporter of hazardous waste: No
Treater, storer or disposer of HW: No
Underground injection activity: No
On-site burner exemption: Unknown
Furnace exemption: Unknown
Used oil fuel burner: No
Used oil processor: No
Used oil refiner: No
Used oil fuel marketer to burner: No
Used oil Specification marketer: No
Used oil transfer facility: No
Used oil transporter: No
Off-site waste receiver: Commercial status unknown

Historical Generators:

Date form received by agency: 10/16/1986
Facility name: CIRCLE K STORE #627
Classification: Large Quantity Generator

Violation Status: No violations found

FINDS:

Other Pertinent Environmental Activity Identified at Site

MAP FINDINGS
FOCUS MAP 4

Map ID	Site	Database(s)	EPA ID Number
--------	------	-------------	---------------

CIRCLE K STORE #627 (Continued)

1000174015

RCRAInfo is a national information system that supports the Resource Conservation and Recovery Act (RCRA) program through the tracking of events and activities related to facilities that generate, transport, and treat, store, or dispose of hazardous waste. RCRAInfo allows RCRA program staff to track the notification, permit, compliance, and corrective action activities required under RCRA.

HIST UST:

Region: STATE
 Facility ID: 00000013599
 Facility Type: Gas Station
 Other Type: Not reported
 Total Tanks: 0002
 Contact Name: KEN ZIMMERMAN
 Telephone: 7148252135
 Owner Name: CIRCLE K CORPORATION
 Owner Address: 4500 SOUTH 40TH STREET
 Owner City,St,Zip: PHOENIX, AZ 85040

Tank Num: 001
 Container Num: 1
 Year Installed: Not reported
 Tank Capacity: 00009940
 Tank Used for: PRODUCT
 Type of Fuel: REGULAR
 Tank Construction: Not reported
 Leak Detection: Stock Inventor

Tank Num: 002
 Container Num: 2
 Year Installed: Not reported
 Tank Capacity: 00009940
 Tank Used for: PRODUCT
 Type of Fuel: UNLEADED
 Tank Construction: Not reported
 Leak Detection: Stock Inventor

207

**KENNETH MICHAEL GARCIA
 1087 W VALLEY BLVD RM 18
 COLTON, CA 92324**

**HAZNET S103622218
 N/A**

HAZNET:

Gepaid: CLU970017919
 Contact: Not reported
 Telephone: 0000000000
 Facility Addr2: Not reported
 Mailing Name: Not reported
 Mailing Address: PO BOX 806
 Mailing City,St,Zip: SACRAMENTO, CA 958120806
 Gen County: San Bernardino
 TSD EPA ID: CAD050806850
 TSD County: Los Angeles
 Waste Category: Other inorganic solid waste
 Disposal Method: Transfer Station
 Tons: .0100
 Facility County: San Bernardino

MAP FINDINGS
FOCUS MAP 4

Map ID	Site	Database(s)	EPA ID Number
--------	------	-------------	---------------

KENNETH MICHAEL GARCIA (Continued)

S103622218

Gepaid: CLU970017919
 Contact: Not reported
 Telephone: 0000000000
 Facility Addr2: Not reported
 Mailing Name: Not reported
 Mailing Address: PO BOX 806
 Mailing City,St,Zip: SACRAMENTO, CA 958120806
 Gen County: San Bernardino
 TSD EPA ID: CAD050806850
 TSD County: Los Angeles
 Waste Category: Off-specification, aged, or surplus organics
 Disposal Method: Recycler
 Tons: .0225
 Facility County: San Bernardino

Gepaid: CLU970017919
 Contact: Not reported
 Telephone: 0000000000
 Facility Addr2: Not reported
 Mailing Name: Not reported
 Mailing Address: PO BOX 806
 Mailing City,St,Zip: SACRAMENTO, CA 958120806
 Gen County: San Bernardino
 TSD EPA ID: CAD050806850
 TSD County: Los Angeles
 Waste Category: Liquids with pH <UN-> 2
 Disposal Method: Transfer Station
 Tons: .0075
 Facility County: San Bernardino

209

**CIRCLE K #627
990 VALLEY BLVD
COLTON, CA 92324**

**HAZNET S103956583
SWEEPS UST N/A**

HAZNET:
 Gepaid: CAD981679590
 Contact: TOSCO MARKETING
 Telephone: 6027284180
 Facility Addr2: Not reported
 Mailing Name: Not reported
 Mailing Address: P O BOX 52085
 Mailing City,St,Zip: PHOENIX, AZ 850722085
 Gen County: San Bernardino
 TSD EPA ID: CAD099452708
 TSD County: Los Angeles
 Waste Category: Tank bottom waste
 Disposal Method: Recycler
 Tons: .1251
 Facility County: San Bernardino

Gepaid: CAD981679590
 Contact: TOSCO MARKETING
 Telephone: 6027284180
 Facility Addr2: Not reported
 Mailing Name: Not reported
 Mailing Address: P O BOX 52085
 Mailing City,St,Zip: PHOENIX, AZ 850722085
 Gen County: San Bernardino

MAP FINDINGS
FOCUS MAP 4

Map ID	Site	Database(s)	EPA ID Number
--------	------	-------------	---------------

CIRCLE K #627 (Continued)

S103956583

TSD EPA ID: CAD028409019
TSD County: Los Angeles
Waste Category: Waste oil and mixed oil
Disposal Method: Recycler
Tons: 1.0633
Facility County: San Bernardino

SWEEPS UST:

Status: A
Comp Number: 13599
Number: 9
Board Of Equalization: 44-020476
Ref Date: 07-28-92
Act Date: 07-28-92
Created Date: 02-29-88
Tank Status: A
Owner Tank Id: 1
Swrcb Tank Id: 36-000-013599-000001
Actv Date: 07-01-85
Capacity: 9940
Tank Use: M.V. FUEL
Stg: P
Content: LEADED
Number Of Tanks: 2

Status: A
Comp Number: 13599
Number: 9
Board Of Equalization: 44-020476
Ref Date: 07-28-92
Act Date: 07-28-92
Created Date: 02-29-88
Tank Status: A
Owner Tank Id: 2
Swrcb Tank Id: 36-000-013599-000002
Actv Date: 07-01-85
Capacity: 9940
Tank Use: M.V. FUEL
Stg: P
Content: REG UNLEADED
Number Of Tanks: Not reported

209

SOUTHWESTERN BANDAG INC
933 W. VALLEY BLVD.
COLTON, CA 92324

EMI S106839822
N/A

EMI:

Year: 1987
Carbon Monoxide Emissions Tons/Yr: 36
Air Basin: SC
Facility ID: 23430
Air District Name: SC
SIC Code: 3011
Air District Name: SOUTH COAST AQMD
Community Health Air Pollution Info System: Not reported
Consolidated Emission Reporting Rule: Not reported
Total Organic Hydrocarbon Gases Tons/Yr: 0

MAP FINDINGS
FOCUS MAP 4

Map ID	Site	Database(s)	EPA ID Number
--------	------	-------------	---------------

SOUTHWESTERN BANDAG INC (Continued)

S106839822

Reactive Organic Gases Tons/Yr:	0
Carbon Monoxide Emissions Tons/Yr:	0
NOX - Oxides of Nitrogen Tons/Yr:	0
SOX - Oxides of Sulphur Tons/Yr:	0
Particulate Matter Tons/Yr:	1
Part. Matter 10 Micrometers & Smllr Tons/Yr:	1

213

**ARCO #1569
792 VALLEY BLVD
COLTON, CA 92324**

**LUST S103943718
Cortese N/A**

LUST:

Region:	STATE
Status:	Case Closed
Chemical:	Gasoline
Local Case #:	90122
Case Number:	083600976T
Qty Leaked:	Not reported
Abate Method:	Vapor Extraction
Case Type:	Drinking Water Aquifer affected
Cross Street:	RANCHO
Enf Type:	Not reported
Funding:	Not reported
How Discovered:	OM
How Stopped:	Not reported
Leak Cause:	Other Cause
Leak Source:	Other Source
Global Id:	T0607100105
Stop Date:	1988-05-01 00:00:00
Confirm Leak:	1988-05-01 00:00:00
Workplan:	1988-05-04 00:00:00
Prelim Assess:	Not reported
Pollution Char:	Not reported
Remed Plan:	Not reported
Remed Action:	Not reported
Monitoring:	Not reported
Report Date:	1994-05-11 00:00:00
Discover Date:	1988-05-01 00:00:00
Enforcement Dt:	Not reported
Release Date:	1988-05-04 00:00:00
Review Date:	1994-12-12 00:00:00
Enter Date:	1988-08-01 00:00:00
MTBE Date:	Not reported
GW Qualifier:	Not reported
Soil Qualifier:	Not reported
Max MTBE GW ppb:	Not reported
Max MTBE Soil ppb:	Not reported
County:	36
Org Name:	Not reported
Reg Board:	Santa Ana Region
Contact Person:	Not reported
Responsible Party:	ARCO PETROLEUM PRODUCTS CO.
RP Address:	17315 STUDEBAKER ROAD, CERRITOS, CA 90701
Interim:	Not reported
Oversight Prgm:	LUST
MTBE Class:	*
MTBE Conc:	0
MTBE Fuel:	1

MAP FINDINGS
FOCUS MAP 4

Map ID	Site	Database(s)	EPA ID Number
--------	------	-------------	---------------

ARCO #1569 (Continued)

S103943718

MTBE Tested: Site NOT Tested for MTBE.Includes Unknown and Not Analyzed.
 Staff: VJB
 Staff Initials: LH6
 Lead Agency: Local Agency
 Local Agency: 36000L
 Hydr Basin #: UPPER SANTA ANA VALL
 Beneficial: Not reported
 Priority: Not reported
 Cleanup Fund Id: Not reported
 Work Suspended: Not reported
 Operator: Not reported
 Water System Name:Not reported
 Well Name: Not reported
 Distance To Lust: 0
 Waste Discharge Global ID: Not reported
 Waste Disch Assigned Name: Not reported
 Summary: ANOTHER TANK REMOVAL SHOWED LEAK (08/09/91)

LUST:

Region: 8
 Case Type: Drinking Water Aquifer affected
 Cross Street: RANCHO
 Enf Type: Not reported
 Funding: Not reported
 How Discovered: OM
 How Stopped: Not reported
 Leak Cause: Other Cause
 Leak Source: Other Source
 Global ID: T0607100105
 How Stopped Date: 5/1/1988
 Review Date: 5/1/1988
 Workplan: 5/4/1988
 Prelim Assess: Not reported
 Pollution Char: Not reported
 Remed Plan: Not reported
 Remed Action: Not reported
 Monitoring: Not reported
 Close Date: 5/11/1994
 Discover Date: 5/1/1988
 Enforcement Date: Not reported
 Review Date: 12/12/1994
 Enter Date: 8/1/1988
 MTBE Date: Not reported
 GW Qualifies: Not reported
 Soil Qualifies: Not reported
 Max MTBE GW: Not reported
 Max MTBE Soil: Not reported
 County: San Bernardino
 Operator: Not reported
 Regional Board: 08
 Facility Status: Case Closed
 Substance: 8006619
 Facility Contact: Not reported
 Interim: Not reported
 Oversight Program: LUST
 Latitude: 34.0684187
 Longitude: -117.3356656

MAP FINDINGS
FOCUS MAP 4

Map ID Site Database(s) EPA ID Number

ARCO #1569 (Continued)

S103943718

MTBE Concentration: 0
 MTBE Fuel: 1
 MTBE Tested: NT
 Staff: VJJ
 Staff Initials: LH6
 Lead Agency: Local Agency
 Local Agency: 36000L
 Hydr Basin #: UPPER SANTA ANA VALL
 Beneficial: Not reported
 Priority: Not reported
 Cleanup Fund Id: Not reported
 Work Suspended: Not reported
 Local Case Num: 90122
 Case Number: 083600976T
 Qty Leaked: Not reported
 Abate Method: Vapor Extraction
 MTBE Class: *
 Summary: ANOTHER TANK REMOVAL SHOWED LEAK (08/09/91)

Cortese:
 Region: CORTESE
 Facility Addr2: 792 VALLEY BLVD

213

**ARCO PETROLEUM #1569
792 W VALLEY BLVD
COLTON, CA 92324**

**HIST UST U001574639
SWEEPS UST N/A**

HIST UST:
 Region: STATE
 Facility ID: 00000026580
 Facility Type: Gas Station
 Other Type: Not reported
 Total Tanks: 0004
 Contact Name: Not reported
 Telephone: 0000000000
 Owner Name: ARCO PETROLEUM PRODUCTS CO.
 Owner Address: 515 SOUTH FLOWER STREET
 Owner City,St,Zip: LOS ANGELES, CA 90071

Tank Num: 001
 Container Num: 0000000001
 Year Installed: 1974
 Tank Capacity: 00010000
 Tank Used for: PRODUCT
 Type of Fuel: 06
 Tank Construction: Not reported
 Leak Detection: Stock Inventor, 10

Tank Num: 002
 Container Num: 0000000002
 Year Installed: 1964
 Tank Capacity: 00006000
 Tank Used for: PRODUCT
 Type of Fuel: 06
 Tank Construction: 0000240 inches
 Leak Detection: Stock Inventor, 10

MAP FINDINGS
FOCUS MAP 4

Map ID Site Database(s) EPA ID Number

ARCO PETROLEUM #1569 (Continued)

U001574639

Tank Num: 003
Container Num: 0000000003
Year Installed: 1964
Tank Capacity: 00006000
Tank Used for: PRODUCT
Type of Fuel: 06
Tank Construction: 0000240 inches
Leak Detection: Stock Inventor, 10

Tank Num: 004
Container Num: 0000000004
Year Installed: 1964
Tank Capacity: 00006000
Tank Used for: PRODUCT
Type of Fuel: 06
Tank Construction: 0000240 inches
Leak Detection: Stock Inventor, 10

SWEEPS UST:

Status: A
Comp Number: 7474
Number: 1
Board Of Equalization: 44-000506
Ref Date: 07-28-92
Act Date: 07-28-92
Created Date: 02-29-88
Tank Status: A
Owner Tank Id: 1
Swrcb Tank Id: 36-000-007474-000001
Actv Date: 08-03-89
Capacity: 12000
Tank Use: M.V. FUEL
Stg: P
Content: LEADED
Number Of Tanks: 3

Status: A
Comp Number: 7474
Number: 1
Board Of Equalization: 44-000506
Ref Date: 07-28-92
Act Date: 07-28-92
Created Date: 02-29-88
Tank Status: A
Owner Tank Id: 3
Swrcb Tank Id: 36-000-007474-000003
Actv Date: 08-03-89
Capacity: 12000
Tank Use: M.V. FUEL
Stg: P
Content: REG UNLEADED
Number Of Tanks: Not reported

Status: A
Comp Number: 7474
Number: 1
Board Of Equalization: 44-000506

MAP FINDINGS
FOCUS MAP 4

Map ID	Site	Database(s)	EPA ID Number
--------	------	-------------	---------------

ARCO PETROLEUM #1569 (Continued)

U001574639

Ref Date: 07-28-92
 Act Date: 07-28-92
 Created Date: 02-29-88
 Tank Status: A
 Owner Tank Id: 4
 Swrcb Tank Id: 36-000-007474-000004
 Actv Date: 08-03-89
 Capacity: 12000
 Tank Use: M.V. FUEL
 Stg: P
 Content: REG UNLEADED
 Number Of Tanks: Not reported

Status: Not reported
 Comp Number: 7474
 Number: Not reported
 Board Of Equalization: 44-000506
 Ref Date: Not reported
 Act Date: Not reported
 Created Date: Not reported
 Tank Status: Not reported
 Owner Tank Id: Not reported
 Swrcb Tank Id: 36-000-007474-000002
 Actv Date: Not reported
 Capacity: 10000
 Tank Use: M.V. FUEL
 Stg: PRODUCT
 Content: LEADED
 Number Of Tanks: 1

213

**PRESTIGE STATIONS INC NO 0781
 792 W VALLEY BLVD
 COLTON, CA 92324**

**FINDS 1004677901
 RCRA-NonGen CAR000102806**

FINDS:

Other Pertinent Environmental Activity Identified at Site

RCRAInfo is a national information system that supports the Resource Conservation and Recovery Act (RCRA) program through the tracking of events and activities related to facilities that generate, transport, and treat, store, or dispose of hazardous waste. RCRAInfo allows RCRA program staff to track the notification, permit, compliance, and corrective action activities required under RCRA.

RCRA-NonGen:

Date form received by agency: 07/19/2002
 Facility name: PRESTIGE STATIONS INC NO 0781
 Facility address: 792 W VALLEY BLVD
 COLTON, CA 92324
 EPA ID: CAR000102806
 Mailing address: P O BOX 6038
 ARTESIA, CA 907026038
 Contact: SHARON ZUNIGA
 Contact address: 25422 TRABUCO RD NO 105
 LAKE FOREST, CA 926302797
 Contact country: US

MAP FINDINGS
FOCUS MAP 4

Map ID	Site	Database(s)	EPA ID Number
--------	------	-------------	---------------

PRESTIGE STATIONS INC NO 0781 (Continued)

1004677901

Contact telephone: (949) 450-1010
 Contact email: Not reported
 EPA Region: 09
 Classification: Non-Generator
 Description: Handler: Non-Generators do not presently generate hazardous waste

Owner/Operator Summary:

Owner/operator name: ARCO PRODUCTS COMPANY
 Owner/operator address: P O BOX 6038
 ARTESIA, CA 90702
 Owner/operator country: Not reported
 Owner/operator telephone: (714) 670-5402
 Legal status: Private
 Owner/Operator Type: Owner
 Owner/Op start date: Not reported
 Owner/Op end date: Not reported

Handler Activities Summary:

U.S. importer of hazardous waste: Unknown
 Mixed waste (haz. and radioactive): Unknown
 Recycler of hazardous waste: No
 Transporter of hazardous waste: No
 Treater, storer or disposer of HW: No
 Underground injection activity: No
 On-site burner exemption: Unknown
 Furnace exemption: Unknown
 Used oil fuel burner: No
 Used oil processor: No
 User oil refiner: No
 Used oil fuel marketer to burner: No
 Used oil Specification marketer: No
 Used oil transfer facility: No
 Used oil transporter: No
 Off-site waste receiver: Commercial status unknown

Hazardous Waste Summary:

Waste code: D000
 Waste name: Not Defined

 Waste code: D018
 Waste name: BENZENE

 Violation Status: No violations found

213

**FORMER ARCO STATION #1569
792 VALLEY BOULEVARD WEST
COLTON, CA 92324**

**LUST S105850454
N/A**

LUST:

Region: STATE
 Status: Pollution Characterization
 Chemical: Gasoline
 Local Case #: 2002003
 Case Number: Not reported
 Qty Leaked: Not reported
 Abate Method: Not reported
 Case Type: Drinking Water Aquifer affected

MAP FINDINGS
FOCUS MAP 4

Map ID Site Database(s) EPA ID Number

FORMER ARCO STATION #1569 (Continued)

S105850454

Cross Street: RANCHO AVENUE
 Enf Type: Not reported
 Funding: Not reported
 How Discovered: Tank Closure
 How Stopped: Close Tank
 Leak Cause: UNK
 Leak Source: UNK
 Global Id: T0607135690
 Stop Date: 2001-12-20 00:00:00
 Confirm Leak: Not reported
 Workplan: Not reported
 Prelim Assess: Not reported
 Pollution Char: 2002-01-10 00:00:00
 Remed Plan: Not reported
 Remed Action: Not reported
 Monitoring: Not reported
 Report Date: Not reported
 Discover Date: 2001-12-20 00:00:00
 Enforcement Dt: Not reported
 Release Date: 2002-01-04 00:00:00
 Review Date: Not reported
 Enter Date: Not reported
 MTBE Date: Not reported
 GW Qualifier: Not reported
 Soil Qualifier: Not reported
 Max MTBE GW ppb: Not reported
 Max MTBE Soil ppb: Not reported
 County: 36
 Org Name: Not reported
 Reg Board: Santa Ana Region
 Contact Person: Not reported
 Responsible Party: ROY THUN
 RP Address: 4 CENTERPOINTE DRIVE
 Interim: Not reported
 Oversight Prgm: LUST
 MTBE Class: *
 MTBE Conc: 0
 MTBE Fuel: 1
 MTBE Tested: MTBE Detected. Site tested for MTBE and MTBE detected
 Staff: VJB
 Staff Initials: LH6
 Lead Agency: Local Agency
 Local Agency: 36000L
 Hydr Basin #: Not reported
 Beneficial: Not reported
 Priority: Not reported
 Cleanup Fund Id: Not reported
 Work Suspended: Not reported
 Operator: Not reported
 Water System Name: Not reported
 Well Name: Not reported
 Distance To Lust: 0
 Waste Discharge Global ID: Not reported
 Waste Disch Assigned Name: Not reported
 Summary: Not reported

MAP FINDINGS
FOCUS MAP 4

Map ID	Site	Database(s)	EPA ID Number
--------	------	-------------	---------------

FORMER ARCO STATION #1569 (Continued)

S105850454

LUST:

Region:	8
Case Type:	Drinking Water Aquifer affected
Cross Street:	RANCHO AVENUE
Enf Type:	Not reported
Funding:	Not reported
How Discovered:	Tank Closure
How Stopped:	Close Tank
Leak Cause:	UNK
Leak Source:	UNK
Global ID:	T0607135690
How Stopped Date:	12/20/2001
Review Date:	Not reported
Workplan:	Not reported
Prelim Assess:	Not reported
Pollution Char:	1/10/2002
Remed Plan:	Not reported
Remed Action:	Not reported
Monitoring:	Not reported
Close Date:	Not reported
Discover Date:	12/20/2001
Enforcement Date:	Not reported
Review Date:	Not reported
Enter Date:	Not reported
MTBE Date:	11/12/2002
GW Qualifies:	=
Soil Qualifies:	=
Max MTBE GW:	2100
Max MTBE Soil:	62000
County:	San Bernardino
Operator:	Not reported
Regional Board:	08
Facility Status:	Pollution Characterization
Substance:	8006619
Facility Contact:	Not reported
Interim:	Not reported
Oversite Program:	LUST
Latitude:	0
Longitude:	0
MTBE Concentration:	0
MTBE Fuel:	1
MTBE Tested:	YES
Staff:	VJJ
Staff Initials:	LH6
Lead Agency:	Local Agency
Local Agency:	36000L
Hydr Basin #:	Not reported
Beneficial:	Not reported
Priority:	Not reported
Cleanup Fund Id:	Not reported
Work Suspended:	Not reported
Local Case Num:	2002003
Case Number:	Not reported
Qty Leaked:	Not reported
Abate Method:	Not reported
MTBE Class:	*
Summary:	Not reported

MAP FINDINGS
FOCUS MAP 4

Map ID	Site	Database(s)	EPA ID Number
213	ARCO PRODUCTS COMPANY 792 W VALLEY BLVD COLTON, CA 92324 HAZNET: Gepaid: CAL000028463 Contact: CARLOS RODRIGUEZ/ENV COMPL ADM Telephone: 7146705366 Facility Addr2: Not reported Mailing Name: Not reported Mailing Address: PO BOX 6038 Mailing City,St,Zip: ARTESIA, CA 907026038 Gen County: San Bernardino TSD EPA ID: Not reported TSD County: Los Angeles Waste Category: Waste oil and mixed oil Disposal Method: Recycler Tons: 3.33 Facility County: Not reported Gepaid: CAL000028463 Contact: CARLOS RODRIGUEZ/ENV COMPL ADM Telephone: 7146705366 Facility Addr2: Not reported Mailing Name: Not reported Mailing Address: PO BOX 6038 Mailing City,St,Zip: ARTESIA, CA 907026038 Gen County: San Bernardino TSD EPA ID: Not reported TSD County: Los Angeles Waste Category: Aqueous solution with less than 10% total organic residues Disposal Method: Recycler Tons: 0.45 Facility County: Not reported Gepaid: CAL000028463 Contact: ATLANTIC RICHFIELD COMPANY Telephone: 2134860494 Facility Addr2: Not reported Mailing Name: Not reported Mailing Address: PO BOX 6038 Mailing City,St,Zip: ARTESIA, CA 907026038 Gen County: San Bernardino TSD EPA ID: CAT080013352 TSD County: Los Angeles Waste Category: Unspecified oil-containing waste Disposal Method: Recycler Tons: .1251 Facility County: San Bernardino Gepaid: CAL000028463 Contact: ATLANTIC RICHFIELD COMPANY Telephone: 2134860494 Facility Addr2: Not reported Mailing Name: Not reported Mailing Address: PO BOX 6038 Mailing City,St,Zip: ARTESIA, CA 907026038 Gen County: San Bernardino TSD EPA ID: CAT080013352	HAZNET	S103672351 N/A

MAP FINDINGS
FOCUS MAP 4

Map ID Site Database(s) EPA ID Number

ARCO PRODUCTS COMPANY (Continued)

S103672351

TSD County: Los Angeles
Waste Category: Aqueous solution with less than 10% total organic residues
Disposal Method: Recycler
Tons: .8339
Facility County: San Bernardino

Gepaid: CAL000028463
Contact: ATLANTIC RICHFIELD COMPANY
Telephone: 2134860494
Facility Addr2: Not reported
Mailing Name: Not reported
Mailing Address: PO BOX 6038
Mailing City,St,Zip: ARTESIA, CA 907026038
Gen County: San Bernardino
TSD EPA ID: CAD080013352
TSD County: 0
Waste Category: Aqueous solution with less than 10% total organic residues
Disposal Method: Not reported
Tons: .3127
Facility County: San Bernardino

[Click this hyperlink](#) while viewing on your computer to access
1 additional CA_HAZNET: record(s) in the EDR Site Report.

213

**792 W. VALLEY BLVD
COLTIN, CA**

**CHMIRS S105639916
N/A**

CHMIRS:

OES Incident Number: 008858
OES notification: Not reported
OES Date: 6/27/1995
OES Time: 08:35:23 AM
Incident Date: Not reported
Date Completed: Not reported
Property Use: Not reported
Agency Id Number: Not reported
Agency Incident Number: Not reported
Time Notified: Not reported
Time Completed: Not reported
Surrounding Area: Not reported
Estimated Temperature: Not reported
Property Management: Not reported
Special Studies 1: Not reported
Special Studies 2: Not reported
Special Studies 3: Not reported
Special Studies 4: Not reported
Special Studies 5: Not reported
Special Studies 6: Not reported
More Than Two Substances Involved?: Not reported
Resp Agncy Personel # Of Decontaminated: Not reported
Responding Agency Personel # Of Injuries: Not reported
Responding Agency Personel # Of Fatalities: Not reported
Others Number Of Decontaminated: Not reported
Others Number Of Injuries: Not reported
Others Number Of Fatalities: Not reported
Vehicle Make/year: Not reported
Vehicle License Number: Not reported

MAP FINDINGS
FOCUS MAP 4

Map ID Site Database(s) EPA ID Number

(Continued)

S105639916

Vehicle State: Not reported
 Vehicle Id Number: Not reported
 CA/DOT/PUC/ICC Number: Not reported
 Company Name: Not reported
 Reporting Officer Name/ID: Not reported
 Report Date: Not reported
 Comments: Not reported
 Facility Telephone: Not reported
 Waterway Involved: YES
 Waterway: Not reported
 Spill Site: Not reported
 Cleanup By: arco
 Containment: Not reported
 What Happened: Not reported
 Type: PETROLEUM
 Measure: Not reported
 Other: Not reported
 Date/Time: Not reported
 Year: 1995
 Agency: arco
 Incident Date: 6/26/95 1420
 Admin Agency: Not reported
 Amount: 10gals
 Contained: NO
 Site Type: S/S
 E Date: Not reported
 Substance: gasoline
 Quantity Released: Not reported
 BBLs: Not reported
 Cups: Not reported
 CUFT: Not reported
 Gallons: Not reported
 Grams: Not reported
 Pounds: Not reported
 Liters: Not reported
 Ounces: Not reported
 Pints: Not reported
 Quarts: Not reported
 Sheen: Not reported
 Tons: Not reported
 Unknown: Not reported
 Description: customer toppoff
 Evacuations: NO
 Number of Injuries: NO
 Number of Fatalities: NO
 Description: Not reported

213

**ARCO PETROLEUM PROD #1569
 792 W VALLEY BLVD
 COLTON, CA 92324**

**UST U003938000
 N/A**

UST:

Local Agency: 36000
 Facility ID: 85007474

MAP FINDINGS
FOCUS MAP 4

Map ID	Site	Database(s)	EPA ID Number
213	COLTON UNIFIED SCHOOL DISTRICT 777 VALLEY BLVD COLTON, CA 92324	HAZNET LUST	S104160684 N/A
	HAZNET: Gepaid: CAD982331209 Contact: COLTON JT UNIFIED SCHOOL DIST Telephone: 9098764123 Facility Addr2: Not reported Mailing Name: Not reported Mailing Address: 1212 VALENCIA DR Mailing City,St,Zip: COLTON, CA 923241731 Gen County: San Bernardino TSD EPA ID: CAD009007626 TSD County: Los Angeles Waste Category: Asbestos-containing waste Disposal Method: Disposal, Land Fill Tons: 1.6856 Facility County: San Bernardino		
	Gepaid: CAD982331209 Contact: COLTON JT UNIFIED SCHOOL DIST Telephone: 9098764123 Facility Addr2: Not reported Mailing Name: Not reported Mailing Address: 1212 VALENCIA DR Mailing City,St,Zip: COLTON, CA 923241731 Gen County: San Bernardino TSD EPA ID: CAD067786749 TSD County: Los Angeles Waste Category: Asbestos-containing waste Disposal Method: Disposal, Land Fill Tons: 21.0700 Facility County: San Bernardino		
	Gepaid: CAD982331209 Contact: COLTON JT UNIFIED SCHOOL DIST Telephone: 9098764123 Facility Addr2: Not reported Mailing Name: Not reported Mailing Address: 1212 VALENCIA DR Mailing City,St,Zip: COLTON, CA 923241731 Gen County: San Bernardino TSD EPA ID: CAD067786749 TSD County: Los Angeles Waste Category: Asbestos-containing waste Disposal Method: Not reported Tons: 12.6420 Facility County: San Bernardino		
	Gepaid: CAD982331209 Contact: ADRIAN CHAVEZ DIR MNTNC & OPS Telephone: 9098764169 Facility Addr2: Not reported Mailing Name: Not reported Mailing Address: 1212 VALENCIA DR Mailing City,St,Zip: COLTON, CA 923241731 Gen County: San Bernardino TSD EPA ID: Not reported		

MAP FINDINGS
FOCUS MAP 4

Map ID Site Database(s) EPA ID Number

COLTON UNIFIED SCHOOL DISTRICT (Continued)

S104160684

TSD County: Los Angeles
Waste Category: Asbestos-containing waste
Disposal Method: Disposal, Land Fill
Tons: 1.13
Facility County: Not reported

Gepaid: CAD982331209
Contact: COLTON JT UNIFIED SCHOOL DIST
Telephone: 9098764123
Facility Addr2: Not reported
Mailing Name: Not reported
Mailing Address: 1212 VALENCIA DR
Mailing City,St,Zip: COLTON, CA 923241731
Gen County: San Bernardino
TSD EPA ID: CAD044429835
TSD County: Los Angeles
Waste Category: Laboratory waste chemicals
Disposal Method: Recycler
Tons: .1534
Facility County: San Bernardino

[Click this hyperlink](#) while viewing on your computer to access
10 additional CA_HAZNET: record(s) in the EDR Site Report.

LUST:

Region: STATE
Status: Case Closed
Chemical: Diesel
Local Case #: 94047
Case Number: 083602538T
Qty Leaked: Not reported
Abate Method: Not reported
Case Type: Soil only
Cross Street: THIRD STREET
Enf Type: Not reported
Funding: CLOS
How Discovered: Tank Closure
How Stopped: Not reported
Leak Cause: UNK
Leak Source: UNK
Global Id: T0607100346
Stop Date: 1994-08-02 00:00:00
Confirm Leak: 1994-08-12 00:00:00
Workplan: Not reported
Prelim Assess: 1996-02-05 00:00:00
Pollution Char: 1994-11-10 00:00:00
Remed Plan: 1996-02-05 00:00:00
Remed Action: 1996-02-05 00:00:00
Monitoring: Not reported
Report Date: 1997-07-03 00:00:00
Discover Date: 1994-08-02 00:00:00
Enforcement Dt: Not reported
Release Date: 1994-08-12 00:00:00
Review Date: Not reported
Enter Date: 1994-11-18 00:00:00
MTBE Date: Not reported
GW Qualifier: Not reported

MAP FINDINGS
FOCUS MAP 4

Map ID Site Database(s) EPA ID Number

COLTON UNIFIED SCHOOL DISTRICT (Continued)

S104160684

Soil Qualifier: =
Max MTBE GW ppb: Not reported
Max MTBE Soil ppb: NA
County: 36
Org Name: Not reported
Reg Board: Santa Ana Region
Contact Person: Not reported
Responsible Party: COLTON UNIFIED SCHOOL DISTRICT
RP Address: 1212 VALENCIA DRIVE, COLTON CA 92324-1798
Interim: Not reported
Oversight Prgm: LUST
MTBE Class: *
MTBE Conc: 1
MTBE Fuel: 0
MTBE Tested: MTBE Detected. Site tested for MTBE and MTBE detected
Staff: VJB
Staff Initials: JC3
Lead Agency: Local Agency
Local Agency: 36000L
Hydr Basin #: UPPER SANTA ANA VALL
Beneficial: Not reported
Priority: Not reported
Cleanup Fund Id: Not reported
Work Suspended: Not reported
Operator: Not reported
Water System Name: Not reported
Well Name: Not reported
Distance To Lust: 0
Waste Discharge Global ID: Not reported
Waste Disch Assigned Name: Not reported
Summary: BIOVENTING

LUST:

Region: 8
Case Type: Soil only
Cross Street: THIRD STREET
Enf Type: CLOS
Funding: Not reported
How Discovered: Tank Closure
How Stopped: Not reported
Leak Cause: UNK
Leak Source: UNK
Global ID: T0607100346
How Stopped Date: 8/2/1994
Review Date: 8/12/1994
Workplan: Not reported
Prelim Assess: 2/5/1996
Pollution Char: 11/10/1994
Remed Plan: 2/5/1996
Remed Action: 2/5/1996
Monitoring: Not reported
Close Date: 7/3/1997
Discover Date: 8/2/1994
Enforcement Date: Not reported
Review Date: Not reported
Enter Date: 11/18/1994
MTBE Date: Not reported

MAP FINDINGS
FOCUS MAP 4

Map ID Site Database(s) EPA ID Number

COLTON UNIFIED SCHOOL DISTRICT (Continued)

S104160684

GW Qualifies: Not reported
 Soil Qualifies: Not reported
 Max MTBE GW: Not reported
 Max MTBE Soil: Not reported
 County: San Bernardino
 Operator: Not reported
 Regional Board: 08
 Facility Status: Case Closed
 Substance: 12034
 Facility Contact: Not reported
 Interim: Not reported
 Oversight Program: LUST
 Latitude: 34.0685467
 Longitude: -117.3348186
 MTBE Concentration: 1
 MTBE Fuel: 0
 MTBE Tested: YES
 Staff: VJJ
 Staff Initials: JC3
 Lead Agency: Local Agency
 Local Agency: 36000L
 Hydr Basin #: UPPER SANTA ANA VALL
 Beneficial: Not reported
 Priority: Not reported
 Cleanup Fund Id: Not reported
 Work Suspended: Not reported
 Local Case Num: 94047
 Case Number: 083602538T
 Qty Leaked: Not reported
 Abate Method: Not reported
 MTBE Class: *
 Summary: BIOVENTING

213

**HENRY RAY CARTER
762 1/2 W VALLEY BLVD
COLTON, CA 92324**

**HAZNET S103671638
CDL N/A**

HAZNET:
 Gepaid: CLU970020815
 Contact: DTSC CLU/ERU
 Telephone: 0000000000
 Facility Addr2: Not reported
 Mailing Name: Not reported
 Mailing Address: PO BOX 806
 Mailing City,St,Zip: SACRAMENTO, CA 958120806
 Gen County: San Bernardino
 TSD EPA ID: CAD028409019
 TSD County: Los Angeles
 Waste Category: Other organic solids
 Disposal Method: Transfer Station
 Tons: .0750
 Facility County: San Bernardino

Gepaid: CLU970020815
 Contact: DTSC CLU/ERU
 Telephone: 0000000000
 Facility Addr2: Not reported
 Mailing Name: Not reported

MAP FINDINGS
FOCUS MAP 4

Map ID Site Database(s) EPA ID Number

HENRY RAY CARTER (Continued)

S103671638

Mailing Address: PO BOX 806
Mailing City,St,Zip: SACRAMENTO, CA 958120806
Gen County: San Bernardino
TSD EPA ID: CAD028409019
TSD County: Los Angeles
Waste Category: Other inorganic solid waste
Disposal Method: Transfer Station
Tons: .0100
Facility County: San Bernardino

Gepaid: CLU970020815
Contact: DTSC CLU/ERU
Telephone: 0000000000
Facility Addr2: Not reported
Mailing Name: Not reported
Mailing Address: PO BOX 806
Mailing City,St,Zip: SACRAMENTO, CA 958120806
Gen County: San Bernardino
TSD EPA ID: CAD028409019
TSD County: Los Angeles
Waste Category: Laboratory waste chemicals
Disposal Method: Transfer Station
Tons: .0375
Facility County: San Bernardino

Gepaid: CLU970020815
Contact: DTSC CLU/ERU
Telephone: 0000000000
Facility Addr2: Not reported
Mailing Name: Not reported
Mailing Address: PO BOX 806
Mailing City,St,Zip: SACRAMENTO, CA 958120806
Gen County: San Bernardino
TSD EPA ID: CAD028409019
TSD County: Los Angeles
Waste Category: Off-specification, aged, or surplus organics
Disposal Method: Transfer Station
Tons: .0400
Facility County: San Bernardino

[Click this hyperlink](#) while viewing on your computer to access
-1 additional CA_HAZNET: record(s) in the EDR Site Report.

CDL:

Facility ID: 199709089
Date: 1997-09-22 00:00:00
Lab Type: Illegal Drug Lab (L) - location where an illegal drug lab was operated
or drug lab equipment and/or materials were stored.

MAP FINDINGS
FOCUS MAP 4

Map ID	Site	Database(s)	EPA ID Number
213	COLTON JT USD/TRANSPORTATION 777 W VALLEY COLTON, CA 92324 HAZNET: Gepaid: CAD982331803 Contact: COLTON JNT UNIFD SCHOOL DIST Telephone: 9098764123 Facility Addr2: Not reported Mailing Name: Not reported Mailing Address: 1212 VALENCIA DR Mailing City,St,Zip: COLTON, CA 923241731 Gen County: San Bernardino TSD EPA ID: CAD982444481 TSD County: San Bernardino Waste Category: Other organic solids Disposal Method: Transfer Station Tons: .4000 Facility County: San Bernardino Gepaid: CAD982331803 Contact: COLTON JNT UNIFD SCHOOL DIST Telephone: 9098764123 Facility Addr2: Not reported Mailing Name: Not reported Mailing Address: 1212 VALENCIA DR Mailing City,St,Zip: COLTON, CA 923241731 Gen County: San Bernardino TSD EPA ID: CAD008302903 TSD County: Los Angeles Waste Category: Aqueous solution with less than 10% total organic residues Disposal Method: Recycler Tons: .6255 Facility County: San Bernardino Gepaid: CAD982331803 Contact: COLTON JNT UNIFD SCHOOL DIST Telephone: 9098764123 Facility Addr2: Not reported Mailing Name: Not reported Mailing Address: 1212 VALENCIA DR Mailing City,St,Zip: COLTON, CA 923241731 Gen County: San Bernardino TSD EPA ID: CAT000613927 TSD County: San Bernardino Waste Category: Not reported Disposal Method: Not reported Tons: .0000 Facility County: San Bernardino Gepaid: CAD982331803 Contact: COLTON JNT UNIFD SCHOOL DIST Telephone: 9098764123 Facility Addr2: Not reported Mailing Name: Not reported Mailing Address: 1212 VALENCIA DR Mailing City,St,Zip: COLTON, CA 923241731 Gen County: San Bernardino TSD EPA ID: CAT000613927	HAZNET	S102038874 N/A

MAP FINDINGS
FOCUS MAP 4

Map ID	Site	Database(s)	EPA ID Number
--------	------	-------------	---------------

COLTON JT USD/TRANSPORTATION (Continued)

S102038874

TSD County: San Bernardino
Waste Category: Aqueous solution with less than 10% total organic residues
Disposal Method: Transfer Station
Tons: .0750
Facility County: San Bernardino

Gepaid: CAD982331803
Contact: COLTON JNT UNIFD SCHOOL DIST
Telephone: 9098764123
Facility Addr2: Not reported
Mailing Name: Not reported
Mailing Address: 1212 VALENCIA DR
Mailing City,St,Zip: COLTON, CA 923241731
Gen County: San Bernardino
TSD EPA ID: CAT080010101
TSD County: San Diego
Waste Category: Other organic solids
Disposal Method: Transfer Station
Tons: .2293
Facility County: San Bernardino

[Click this hyperlink](#) while viewing on your computer to access
16 additional CA_HAZNET: record(s) in the EDR Site Report.

213

**COLTON JOINT USD/COLTON HIGH SCHOOL
777 W VALLEY BLVD
COLTON, CA 92324**

**HAZNET S108202872
N/A**

HAZNET:

Gepaid: CAD982331209
Contact: ENRIQUE LERMA DIR MAINT & OPTNS
Telephone: 9095805000
Facility Addr2: Not reported
Mailing Name: Not reported
Mailing Address: 1313 W VALLEY BLVD
Mailing City,St,Zip: COLTON, CA 92324
Gen County: San Bernardino
TSD EPA ID: CAD028409019
TSD County: Los Angeles
Waste Category: Off-specification, aged, or surplus inorganics
Disposal Method: Not reported
Tons: 1.37
Facility County: Not reported

Gepaid: CAD982331209
Contact: ENRIQUE LERMA DIR MAINT & OPTNS
Telephone: 9095805000
Facility Addr2: Not reported
Mailing Name: Not reported
Mailing Address: 1313 W VALLEY BLVD
Mailing City,St,Zip: COLTON, CA 92324
Gen County: San Bernardino
TSD EPA ID: CAD028409019
TSD County: Los Angeles
Waste Category: Off-specification, aged, or surplus inorganics
Disposal Method: Not reported
Tons: 1.37
Facility County: Not reported

MAP FINDINGS
FOCUS MAP 4

Map ID	Site	Database(s)	EPA ID Number
	COLTON JOINT USD/COLTON HIGH SCHOOL (Continued)		S108202872
	Gepaid: CAD982331209 Contact: ENRIQUE LERMA DIR MAINT & OPTNS Telephone: 9095805000 Facility Addr2: Not reported Mailing Name: Not reported Mailing Address: 1313 W VALLEY BLVD Mailing City,St,Zip: COLTON, CA 92324 Gen County: San Bernardino TSD EPA ID: AZC950823111 TSD County: 99 Waste Category: Asbestos-containing waste Disposal Method: Not reported Tons: 0.42 Facility County: San Bernardino		
213	SC-COLTON USD/TRANS 777 W VALLEY BLVD COLTON, CA 92324	UST	U003785146 N/A
	UST: Local Agency: 36000 Facility ID: 89019190		
213	COLTON HIGH 777 W. VALLEY BLVD. COLTON, CA 92324	FINDS	1008284860 110021732357
	FINDS: Other Pertinent Environmental Activity Identified at Site Not reported NCES (National Center for Education Statistics) is the primary federal entity for collecting and analyzing data related to education in the United States and other nations and the institute of education sciences.		
213	COLTON HIGH SCHOOL ROP 777 W VALLEY BLVD COLTON, CA 92324	HAZNET	S108202869 N/A
	HAZNET: Gepaid: CAL000235914 Contact: MARIA CUTZ Telephone: 9097933115 Facility Addr2: Not reported Mailing Name: Not reported Mailing Address: 1214 INDIANA CT Mailing City,St,Zip: REDLANDS, CA 923740000 Gen County: San Bernardino TSD EPA ID: CAD028409019		

MAP FINDINGS
FOCUS MAP 4

Map ID	Site	Database(s)	EPA ID Number
--------	------	-------------	---------------

COLTON HIGH SCHOOL ROP (Continued)

S108202869

TSD County: Los Angeles
Waste Category: Laboratory waste chemicals
Disposal Method: Transfer Station
Tons: 0.1
Facility County: Not reported

Gepaid: CAL000235914
Contact: MARIA CUTZ
Telephone: 9097933115
Facility Addr2: Not reported
Mailing Name: Not reported
Mailing Address: PO BOX 8640
Mailing City,St,Zip: REDLANDS, CA 923750000
Gen County: San Bernardino
TSD EPA ID: CAD028409019
TSD County: Los Angeles
Waste Category: Photochemicals/photoprocessing waste
Disposal Method: Transfer Station
Tons: 0
Facility County: San Bernardino

213

**COLTON HIGH SCHOOL
777 W VALLEY BLVD
COLTON, CA 92324**

**HAZNET S105036094
San Bern. Co. Permit N/A**

HAZNET:

Gepaid: CAC001491952
Contact: COLTON JOINT USD
Telephone: 9098764169
Facility Addr2: Not reported
Mailing Name: Not reported
Mailing Address: 1212 VALENCIA DR
Mailing City,St,Zip: COLTON, CA 923240000
Gen County: San Bernardino
TSD EPA ID: CAD008302903
TSD County: Los Angeles
Waste Category: Waste oil and mixed oil
Disposal Method: Recycler
Tons: .1459
Facility County: San Bernardino

Gepaid: CAC001491952
Contact: COLTON JOINT USD
Telephone: 9098764169
Facility Addr2: Not reported
Mailing Name: Not reported
Mailing Address: 1212 VALENCIA DR
Mailing City,St,Zip: COLTON, CA 923240000
Gen County: San Bernardino
TSD EPA ID: CAD000088252
TSD County: Los Angeles
Waste Category: Laboratory waste chemicals
Disposal Method: Transfer Station
Tons: 0.8835
Facility County: San Bernardino

Gepaid: CAC001491952
Contact: COLTON JOINT USD

MAP FINDINGS
FOCUS MAP 4

Map ID Site Database(s) EPA ID Number

COLTON HIGH SCHOOL (Continued)

S105036094

Telephone: 9098764169
Facility Addr2: Not reported
Mailing Name: Not reported
Mailing Address: 1212 VALENCIA DR
Mailing City,St,Zip: COLTON, CA 923240000
Gen County: San Bernardino
TSD EPA ID: CAD028409019
TSD County: Los Angeles
Waste Category: Laboratory waste chemicals
Disposal Method: Transfer Station
Tons: 0.015
Facility County: San Bernardino

Gepaid: CAC001491952
Contact: COLTON JOINT USD
Telephone: 9098764169
Facility Addr2: Not reported
Mailing Name: Not reported
Mailing Address: 1212 VALENCIA DR
Mailing City,St,Zip: COLTON, CA 923240000
Gen County: San Bernardino
TSD EPA ID: HFHQ38000493
TSD County: 0
Waste Category: Off-specification, aged, or surplus organics
Disposal Method: Not reported
Tons: 0.0002
Facility County: San Bernardino

[Click this hyperlink](#) while viewing on your computer to access
-1 additional CA_HAZNET: record(s) in the EDR Site Report.

San Bern. Co. Permit:

Region: SAN BERNARDINO
Facility ID: FA0005965
Owner: COLTON UNIFIED SCHOOL
Permit Number: PT0002892
Permit Category: GENERATOR - 0-10 EMPLOYEES
Facility Status: ACTIVE
Expiration Date: 5/31/2008 12:00:00AM

Region: SAN BERNARDINO
Facility ID: FA0005965
Owner: COLTON UNIFIED SCHOOL
Permit Number: PT0002893
Permit Category: HAZMAT HANDLER 0-10 EMPLOYEES (W/GEN PRMT)
Facility Status: ACTIVE
Expiration Date: 5/31/2008 12:00:00AM

MAP FINDINGS
FOCUS MAP 4

Map ID	Site	Database(s)	EPA ID Number
213	COLTON HIGH SCHOOL (BUS GARAGE 777 W VALLEY BLVD COLTON, CA 92324	HAZNET HIST UST SWEEPS UST	U001574655 N/A
	HAZNET: Gepaid: CAD982331803 Contact: E LERMA, DIR. OF MAINT. OPER. Telephone: 9098764160 Facility Addr2: Not reported Mailing Name: Not reported Mailing Address: 1313 W VALLEY BLVD Mailing City,St,Zip: COLTON, CA 923240000 Gen County: San Bernardino TSD EPA ID: CAD009007626 TSD County: Los Angeles Waste Category: Asbestos-containing waste Disposal Method: Disposal, Land Fill Tons: 0.08 Facility County: Not reported		
	Gepaid: CAD982331803 Contact: E LERMA, DIR. OF MAINT. OPER. Telephone: 9095805000 Facility Addr2: Not reported Mailing Name: Not reported Mailing Address: 1313 W VALLEY BLVD Mailing City,St,Zip: COLTON, CA 923240000 Gen County: San Bernardino TSD EPA ID: CAD982444481 TSD County: San Bernardino Waste Category: Waste oil and mixed oil Disposal Method: Not reported Tons: 1.98 Facility County: San Bernardino		
	Gepaid: CAD982331803 Contact: B MARECEK/VEHICLE MAINT SPVR Telephone: 9098764110 Facility Addr2: Not reported Mailing Name: Not reported Mailing Address: 1212 VALENCIA DR Mailing City,St,Zip: COLTON, CA 923241731 Gen County: San Bernardino TSD EPA ID: CAT000613927 TSD County: San Bernardino Waste Category: Aqueous solution with less than 10% total organic residues Disposal Method: Transfer Station Tons: 0.14 Facility County: San Bernardino		
	Gepaid: CAD982331803 Contact: B MARECEK/VEHICLE MAINT SPVR Telephone: 9098764110 Facility Addr2: Not reported Mailing Name: Not reported Mailing Address: 1212 VALENCIA DR Mailing City,St,Zip: COLTON, CA 923241731 Gen County: San Bernardino TSD EPA ID: CAD981402522		

MAP FINDINGS
FOCUS MAP 4

Map ID Site Database(s) EPA ID Number

COLTON HIGH SCHOOL (BUS GARAGE (Continued))

U001574655

TSD County: San Bernardino
Waste Category: Photochemicals/photoprocessing waste
Disposal Method: Recycler
Tons: 0.04
Facility County: San Bernardino

Gepaid: CAD982331803
Contact: B MARECEK/VEHICLE MAINT SPVR
Telephone: 9098764110
Facility Addr2: Not reported
Mailing Name: Not reported
Mailing Address: 1212 VALENCIA DR
Mailing City,St,Zip: COLTON, CA 923241731
Gen County: San Bernardino
TSD EPA ID: CAD982444481
TSD County: San Bernardino
Waste Category: Unspecified oil-containing waste
Disposal Method: Transfer Station
Tons: 0.05
Facility County: San Bernardino

[Click this hyperlink](#) while viewing on your computer to access
2 additional CA_HAZNET: record(s) in the EDR Site Report.

HIST UST:

Region: STATE
Facility ID: 00000061053
Facility Type: Other
Other Type: SCHOOL DISTRICT
Total Tanks: 0004
Contact Name: AMOS KENT
Telephone: 7148244119
Owner Name: COLTON JOINT UNIFIED SCHOOL DI
Owner Address: 1212 VALENCIA
Owner City,St,Zip: COLTON, CA 92324

Tank Num: 001
Container Num: 1
Year Installed: Not reported
Tank Capacity: 00006000
Tank Used for: PRODUCT
Type of Fuel: UNLEADED
Tank Construction: Not reported
Leak Detection: None

Tank Num: 002
Container Num: 2
Year Installed: Not reported
Tank Capacity: 00010000
Tank Used for: PRODUCT
Type of Fuel: PREMIUM
Tank Construction: Not reported
Leak Detection: None

Tank Num: 003
Container Num: 3
Year Installed: Not reported

MAP FINDINGS
FOCUS MAP 4

Map ID Site Database(s) EPA ID Number

COLTON HIGH SCHOOL (BUS GARAGE (Continued))

U001574655

Tank Capacity: 00010000
Tank Used for: PRODUCT
Type of Fuel: DIESEL
Tank Construction: Not reported
Leak Detection: None

Tank Num: 004
Container Num: 4
Year Installed: 1983
Tank Capacity: 00000550
Tank Used for: WASTE
Type of Fuel: WASTE OIL
Tank Construction: Not reported
Leak Detection: None

SWEEPS UST:

Status: A
Comp Number: 61053
Number: 4
Board Of Equalization: 44-021311
Ref Date: 08-28-91
Act Date: 08-28-91
Created Date: 02-29-88
Tank Status: A
Owner Tank Id: 1
Swrcb Tank Id: 36-000-061053-000001
Actv Date: 07-07-88
Capacity: 6000
Tank Use: M.V. FUEL
Stg: P
Content: REG UNLEADED
Number Of Tanks: 4

Status: A
Comp Number: 61053
Number: 4
Board Of Equalization: 44-021311
Ref Date: 08-28-91
Act Date: 08-28-91
Created Date: 02-29-88
Tank Status: A
Owner Tank Id: 2
Swrcb Tank Id: 36-000-061053-000002
Actv Date: 07-07-88
Capacity: 10000
Tank Use: M.V. FUEL
Stg: P
Content: REG UNLEADED
Number Of Tanks: Not reported

Status: A
Comp Number: 61053
Number: 4
Board Of Equalization: 44-021311
Ref Date: 08-28-91
Act Date: 08-28-91
Created Date: 02-29-88

MAP FINDINGS
FOCUS MAP 4

Map ID	Site	Database(s)	EPA ID Number
--------	------	-------------	---------------

COLTON HIGH SCHOOL (BUS GARAGE (Continued))

U001574655

Tank Status: A
 Owner Tank Id: 3
 Swrcb Tank Id: 36-000-061053-000003
 Actv Date: 07-07-88
 Capacity: 10000
 Tank Use: M.V. FUEL
 Stg: P
 Content: DIESEL
 Number Of Tanks: Not reported

Status: A
 Comp Number: 61053
 Number: 4
 Board Of Equalization: 44-021311
 Ref Date: 08-28-91
 Act Date: 08-28-91
 Created Date: 02-29-88
 Tank Status: A
 Owner Tank Id: 4
 Swrcb Tank Id: 36-000-061053-000004
 Actv Date: 07-07-88
 Capacity: 550
 Tank Use: OIL
 Stg: W
 Content: WASTE OIL
 Number Of Tanks: Not reported

213

**750 W VALLEY
COLTON, CA 92324**

**CDL S107536187
N/A**

CDL:
 Facility ID: 200102003
 Date: 2001-02-01 00:00:00
 Lab Type: Illegal Drug Lab (L) - location where an illegal drug lab was operated or drug lab equipment and/or materials were stored.

216

**PRESSTEEL COMPANY
345 WEST 'H' ST
COLTON, CA 92324**

**EMI S106837666
N/A**

EMI:
 Year: 1990
 Carbon Monoxide Emissions Tons/Yr: 36
 Air Basin: SC
 Facility ID: 54905
 Air District Name: SC
 SIC Code: 2514
 Air District Name: SOUTH COAST AQMD
 Community Health Air Pollution Info System: Not reported
 Consolidated Emission Reporting Rule: Not reported
 Total Organic Hydrocarbon Gases Tons/Yr: 1
 Reactive Organic Gases Tons/Yr: 1
 Carbon Monoxide Emissions Tons/Yr: 0
 NOX - Oxides of Nitrogen Tons/Yr: 0
 SOX - Oxides of Sulphur Tons/Yr: 0

MAP FINDINGS
FOCUS MAP 4

Map ID	Site	Database(s)	EPA ID Number
--------	------	-------------	---------------

PRESSTEEL COMPANY (Continued)

S106837666

Particulate Matter Tons/Yr: 0
Part. Matter 10 Micrometers & Smlr Tons/Yr: 0

216

**PRESSTEEL
345 W H ST
COLTON, CA 92324**

**HIST UST
SWEEPS UST**

**U001574670
N/A**

HIST UST:

Region: STATE
Facility ID: 00000004577
Facility Type: Other
Other Type: WHOLESALER DELIVERY
Total Tanks: 0002
Contact Name: DON ORLOWSKI
Telephone: 7148250552
Owner Name: GATE CITY BEVERAGE DISTRIBUTOR
Owner Address: 345 WEST "H" STREET, P.O.BOX 2
Owner City,St,Zip: COLTON, CA 92324

Tank Num: 001
Container Num: 001
Year Installed: Not reported
Tank Capacity: 00001000
Tank Used for: PRODUCT
Type of Fuel: UNLEADED
Tank Construction: Not reported
Leak Detection: None

Tank Num: 002
Container Num: 002
Year Installed: Not reported
Tank Capacity: 00010000
Tank Used for: PRODUCT
Type of Fuel: REGULAR
Tank Construction: Not reported
Leak Detection: None

SWEEPS UST:

Status: A
Comp Number: 9097
Number: 9
Board Of Equalization: 44-019894
Ref Date: 03-24-92
Act Date: 03-24-92
Created Date: 02-29-88
Tank Status: A
Owner Tank Id: 1
Swrcb Tank Id: 36-000-009097-000001
Actv Date: 07-01-85
Capacity: 1000
Tank Use: M.V. FUEL
Stg: P
Content: REG UNLEADED
Number Of Tanks: 2

Status: A
Comp Number: 9097

MAP FINDINGS
FOCUS MAP 4

Map ID	Site	Database(s)	EPA ID Number
--------	------	-------------	---------------

PRESSTEEL (Continued)

U001574670

Number: 9
 Board Of Equalization: 44-019894
 Ref Date: 03-24-92
 Act Date: 03-24-92
 Created Date: 02-29-88
 Tank Status: A
 Owner Tank Id: 2
 Swrcb Tank Id: 36-000-009097-000002
 Actv Date: 07-01-85
 Capacity: 10000
 Tank Use: M.V. FUEL
 Stg: P
 Content: LEADED
 Number Of Tanks: Not reported

216

**PRESSTEEL CO
 345 WEST H ST.
 COLTON, CA 92324**

**FINDS 1004443701
 110002144331**

FINDS:

Other Pertinent Environmental Activity Identified at Site

TRIS (Toxics Release Inventory System) contains information from facilities on the amounts of over 300 listed toxic chemicals that these facilities release directly to air, water, land, or that are transported off-site.

216

**JEFF'S AUTO REPAIR
 291 W H ST
 COLTON, CA 92324**

**San Bern. Co. Permit S108937512
 N/A**

San Bern. Co. Permit:

Region: SAN BERNARDINO
 Facility ID: FA0011263
 Owner: RODRIGUEZ, CHRIS
 Permit Number: PT0019439
 Permit Category: SPECIAL GENERATOR(B)
 Facility Status: ACTIVE
 Expiration Date: 10/31/2008 12:00:00AM

Region: SAN BERNARDINO
 Facility ID: FA0011263
 Owner: RODRIGUEZ, CHRIS
 Permit Number: PT0019438
 Permit Category: SPECIAL HANDLER
 Facility Status: ACTIVE
 Expiration Date: 10/31/2008 12:00:00AM

MAP FINDINGS
FOCUS MAP 4

Map ID	Site	Database(s)	EPA ID Number
216	PACIFIC MARBLE 271-281 W 'H' ST COLTON, CA 92324 EMI: Year: 1987 Carbon Monoxide Emissions Tons/Yr: 36 Air Basin: SC Facility ID: 14295 Air District Name: SC SIC Code: 3069 Air District Name: SOUTH COAST AQMD Community Health Air Pollution Info System: Not reported Consolidated Emission Reporting Rule: Not reported Total Organic Hydrocarbon Gases Tons/Yr: 0 Reactive Organic Gases Tons/Yr: 0 Carbon Monoxide Emissions Tons/Yr: 0 NOX - Oxides of Nitrogen Tons/Yr: 0 SOX - Oxides of Sulphur Tons/Yr: 0 Particulate Matter Tons/Yr: 0 Part. Matter 10 Micrometers & Smlr Tons/Yr: 0	EMI	S106837047 N/A
217	US POSTAL SERVICE 265 N 7TH ST COLTON, CA 92324 HAZNET: Gepaid: CAC002583874 Contact: MARK MARZEC/MGR FIELD MAINT Telephone: 9093354450 Facility Addr2: Not reported Mailing Name: Not reported Mailing Address: 265 N 7TH ST Mailing City,St,Zip: COLTON, CA 92324 Gen County: San Bernardino TSD EPA ID: AZ0000337360 TSD County: 99 Waste Category: Polychlorinated biphenyls and material containing PCB's Disposal Method: Recycler Tons: 0.65 Facility County: Not reported	HAZNET	S108223943 N/A
219	STEVEN K LEE, CHIROPRACTIC CLINIC 556 W VALLEY BLVD COLTON, CA 92324 San Bern. Co. Permit: Region: SAN BERNARDINO Facility ID: FA0006469 Owner: LEE, STEVEN K, D.C. Permit Number: PT0007438 Permit Category: LIMITED QUANTITY GENERATOR(B) Facility Status: ACTIVE Expiration Date: 7/31/2008 12:00:00AM	San Bern. Co. Permit	S104770698 N/A

MAP FINDINGS
FOCUS MAP 4

Map ID	Site	Database(s)	EPA ID Number
219	STEVEN K LEE CHIROPRACTIC INC 556 WEST VALLEY BLVD COLTON, CA 92324	HAZNET	S104578948 N/A
	HAZNET: Gepaid: CAL000139265 Contact: MARIA OLIVAS-MGR Telephone: -- Facility Addr2: Not reported Mailing Name: Not reported Mailing Address: 556 W VALLEY BLVD Mailing City,St,Zip: COLTON, CA 923240000 Gen County: San Bernardino TSD EPA ID: CAD981429673 TSD County: Marin Waste Category: Photochemicals/photoprocessing waste Disposal Method: Recycler Tons: 0.06 Facility County: Not reported		
	Gepaid: CAL000139265 Contact: STEVE K LEE DC Telephone: 0000000000 Facility Addr2: Not reported Mailing Name: Not reported Mailing Address: 556 W VALLEY BLVD Mailing City,St,Zip: COLTON, CA 923240000 Gen County: San Bernardino TSD EPA ID: CAL000121946 TSD County: Marin Waste Category: Photochemicals/photoprocessing waste Disposal Method: Recycler Tons: .0166 Facility County: San Bernardino		
	Gepaid: CAL000139265 Contact: MARIA OLIVAS-MGR Telephone: -- Facility Addr2: Not reported Mailing Name: Not reported Mailing Address: 556 W VALLEY BLVD Mailing City,St,Zip: COLTON, CA 923240000 Gen County: San Bernardino TSD EPA ID: Not reported TSD County: Marin Waste Category: Photochemicals/photoprocessing waste Disposal Method: Recycler Tons: 0.18 Facility County: Not reported		
	Gepaid: CAL000139265 Contact: MARIA OLIVAS-MGR Telephone: -- Facility Addr2: Not reported Mailing Name: Not reported Mailing Address: 556 W VALLEY BLVD Mailing City,St,Zip: COLTON, CA 923240000 Gen County: San Bernardino TSD EPA ID: CAD981429673		

MAP FINDINGS
FOCUS MAP 4

Map ID Site Database(s) EPA ID Number

STEVEN K LEE CHIROPRACTIC INC (Continued)

S104578948

TSD County: Marin
Waste Category: Photochemicals/photoprocessing waste
Disposal Method: Transfer Station
Tons: 0.06
Facility County: San Bernardino

Gepaid: CAL000139265
Contact: STEVE K LEE DC
Telephone: 0000000000
Facility Addr2: Not reported
Mailing Name: Not reported
Mailing Address: 556 W VALLEY BLVD
Mailing City,St,Zip: COLTON, CA 923240000

Gen County: San Bernardino
TSD EPA ID: CAL000121946
TSD County: Marin
Waste Category: Photochemicals/photoprocessing waste
Disposal Method: Recycler
Tons: .0625
Facility County: San Bernardino

[Click this hyperlink](#) while viewing on your computer to access
5 additional CA_HAZNET: record(s) in the EDR Site Report.

219

**HANY GHALY DDS INC
552 W VALLEY BLVD
COLTON, CA 92324**

**HAZNET S103367946
San Bern. Co. Permit N/A**

HAZNET:

Gepaid: CAL000212295
Contact: DR GHALY
Telephone: 9098257123
Facility Addr2: Not reported
Mailing Name: Not reported
Mailing Address: 552 VALLEY BLVD
Mailing City,St,Zip: COLTON, CA 923240000
Gen County: San Bernardino
TSD EPA ID: Not reported
TSD County: Santa Clara
Waste Category: Other inorganic solid waste
Disposal Method: Not reported
Tons: 0.00
Facility County: Not reported

Gepaid: CAL000196913
Contact: DR RUDY ESTANQUE
Telephone: 0000000000
Facility Addr2: Not reported
Mailing Name: Not reported
Mailing Address: 552 VALLEY BLVD
Mailing City,St,Zip: COLTON, CA 923240000
Gen County: San Bernardino
TSD EPA ID: CAD028409019
TSD County: Los Angeles
Waste Category: Aqueous solution (2 < pH < 12.5) containing reactive anions (azide,
bromate, chlorate, cyanide, fluoride, hypochlorite, nitrite,
perchlorate, and sulfide anions)
Disposal Method: Transfer Station

MAP FINDINGS
FOCUS MAP 4

Map ID	Site	Database(s)	EPA ID Number
--------	------	-------------	---------------

HANY GHALY DDS INC (Continued)

S103367946

Tons: .0002
 Facility County: San Bernardino

 Gepaid: CAL000212295
 Contact: DR GHALY
 Telephone: 9098257123
 Facility Addr2: Not reported
 Mailing Name: Not reported
 Mailing Address: 552 W VALLEY BLVD
 Mailing City,St,Zip: COLTON, CA 923242249
 Gen County: San Bernardino
 TSD EPA ID: CAL000212588
 TSD County: San Bernardino
 Waste Category: Other inorganic solid waste
 Disposal Method: Not reported
 Tons: 0
 Facility County: San Bernardino

San Bern. Co. Permit:
 Region: SAN BERNARDINO
 Facility ID: FA0002439
 Owner: GHALY, HANY DDS INC
 Permit Number: PT0009087
 Permit Category: LIMITED QUANTITY GENERATOR(B)
 Facility Status: ACTIVE
 Expiration Date: 7/31/2008 12:00:00AM

**222 COLTON VLY MED GRP CORP
502 W VALLEY BLVD
COLTON, CA 92324**

**San Bern. Co. Permit S102038772
N/A**

San Bern. Co. Permit:
 Region: SAN BERNARDINO
 Facility ID: FA0002440
 Owner: COLTON VLY MED GRP CORP
 Permit Number: PT0009076
 Permit Category: LIMITED QUANTITY GENERATOR(B)
 Facility Status: ACTIVE
 Expiration Date: 7/31/2008 12:00:00AM

**223 CARRIAGE AUTO SALES
399 W VALLEY BLVD
COLTON, CA 92324**

**HAZNET S104571064
San Bern. Co. Permit N/A**

HAZNET:
 Gepaid: CAC002174385
 Contact: CAESAR CILMENERO
 Telephone: 9094220470
 Facility Addr2: Not reported
 Mailing Name: Not reported
 Mailing Address: 399 W VALLEY BLVD
 Mailing City,St,Zip: COLTON, CA 923240000
 Gen County: San Bernardino
 TSD EPA ID: CAD028409019
 TSD County: Los Angeles
 Waste Category: Unspecified organic liquid mixture

MAP FINDINGS
FOCUS MAP 4

Map ID Site Database(s) EPA ID Number

CARRIAGE AUTO SALES (Continued)

S104571064

Disposal Method: Treatment, Tank
Tons: 1.251
Facility County: San Bernardino

San Bern. Co. Permit:

Region: SAN BERNARDINO
Facility ID: FA0001795
Owner: COLMENERO, CESAR J
Permit Number: PT0004957
Permit Category: SPECIAL GENERATOR(B)
Facility Status: INACTIVE
Expiration Date: 11/30/2001 12:00:00AM

Region: SAN BERNARDINO
Facility ID: FA0001795
Owner: COLMENERO, CESAR J
Permit Number: PT0004956
Permit Category: SPECIAL HANDLER
Facility Status: INACTIVE
Expiration Date: 11/30/2002 12:00:00AM

**223 MORENO, GIL A
360 W VALLEY BLVD
COLTON, CA 92324**

**SWEEPS UST S106929619
N/A**

SWEEPS UST:

Status: A
Comp Number: 13607
Number: 2
Board Of Equalization: 44-020482
Ref Date: 03-24-92
Act Date: 03-24-92
Created Date: 09-12-88
Tank Status: A
Owner Tank Id: Not reported
Swrcb Tank Id: 36-000-013607-000001
Actv Date: 09-12-88
Capacity: 1
Tank Use: UNKNOWN
Stg: P
Content: UNKNOWN
Number Of Tanks: 1

**223 SPECTROTAPE CORPORATION
345 W VALLEY BLVD
COLTON, CA 92324**

**HIST UST U001574702
SWEEPS UST N/A**

HIST UST:

Region: STATE
Facility ID: 00000037672
Facility Type: Other
Other Type: MAGNETIC TAPE MFG.
Total Tanks: 0004
Contact Name: ELSIE CHAN
Telephone: 7148256744
Owner Name: SPRECTOTAPE CORPORATION

MAP FINDINGS
FOCUS MAP 4

Map ID Site Database(s) EPA ID Number

SPECTROTAPE CORPORATION (Continued)

U001574702

Owner Address: 345 W. VALLEY BLVD.
Owner City,St,Zip: COLTON, CA 92324

Tank Num: 001
Container Num: 1
Year Installed: 1974
Tank Capacity: 00001000
Tank Used for: PRODUCT
Type of Fuel: Not reported
Tank Construction: Not reported
Leak Detection: Stock Inventor

Tank Num: 002
Container Num: 2
Year Installed: 1974
Tank Capacity: 00005000
Tank Used for: PRODUCT
Type of Fuel: Not reported
Tank Construction: Not reported
Leak Detection: Stock Inventor

Tank Num: 003
Container Num: 3
Year Installed: 1971
Tank Capacity: 00000500
Tank Used for: PRODUCT
Type of Fuel: Not reported
Tank Construction: Not reported
Leak Detection: Stock Inventor

Tank Num: 004
Container Num: 4
Year Installed: 1971
Tank Capacity: 00000500
Tank Used for: PRODUCT
Type of Fuel: Not reported
Tank Construction: Not reported
Leak Detection: Stock Inventor

SWEEPS UST:

Status: A
Comp Number: 37672
Number: 9
Board Of Equalization: 44-020944
Ref Date: 08-28-91
Act Date: 08-28-91
Created Date: 02-29-88
Tank Status: A
Owner Tank Id: 1
Swrcb Tank Id: 36-000-037672-000001
Actv Date: 07-07-88
Capacity: 1000
Tank Use: UNKNOWN
Stg: P
Content: Not reported
Number Of Tanks: 4

MAP FINDINGS
FOCUS MAP 4

Map ID Site Database(s) EPA ID Number

SPECTROTAPE CORPORATION (Continued)

U001574702

Status: A
Comp Number: 37672
Number: 9
Board Of Equalization: 44-020944
Ref Date: 08-28-91
Act Date: 08-28-91
Created Date: 02-29-88
Tank Status: A
Owner Tank Id: 2
Swrcb Tank Id: 36-000-037672-000002
Actv Date: 07-07-88
Capacity: 5000
Tank Use: UNKNOWN
Stg: P
Content: Not reported
Number Of Tanks: Not reported

Status: A
Comp Number: 37672
Number: 9
Board Of Equalization: 44-020944
Ref Date: 08-28-91
Act Date: 08-28-91
Created Date: 02-29-88
Tank Status: A
Owner Tank Id: 3
Swrcb Tank Id: 36-000-037672-000003
Actv Date: 07-07-88
Capacity: 500
Tank Use: UNKNOWN
Stg: P
Content: Not reported
Number Of Tanks: Not reported

Status: A
Comp Number: 37672
Number: 9
Board Of Equalization: 44-020944
Ref Date: 08-28-91
Act Date: 08-28-91
Created Date: 02-29-88
Tank Status: A
Owner Tank Id: 4
Swrcb Tank Id: 36-000-037672-000004
Actv Date: 07-07-88
Capacity: 500
Tank Use: UNKNOWN
Stg: P
Content: Not reported
Number Of Tanks: Not reported

MAP FINDINGS
FOCUS MAP 4

Map ID	Site	Database(s)	EPA ID Number
223	SPECTROTAPE CORP 345 W. VALLEY BLVD COLTON, CA 92354	EMI	S106839891 N/A
	EMI:		
	Year: 1987		
	Carbon Monoxide Emissions Tons/Yr: 36		
	Air Basin: SC		
	Facility ID: 10334		
	Air District Name: SC		
	SIC Code: 3652		
	Air District Name: SOUTH COAST AQMD		
	Community Health Air Pollution Info System: Not reported		
	Consolidated Emission Reporting Rule: Not reported		
	Total Organic Hydrocarbon Gases Tons/Yr: 40		
	Reactive Organic Gases Tons/Yr: 28		
	Carbon Monoxide Emissions Tons/Yr: 0		
	NOX - Oxides of Nitrogen Tons/Yr: 0		
	SOX - Oxides of Sulphur Tons/Yr: 0		
	Particulate Matter Tons/Yr: 0		
	Part. Matter 10 Micrometers & Smlr Tons/Yr: 0		
	Year: 1990		
	Carbon Monoxide Emissions Tons/Yr: 36		
	Air Basin: SC		
	Facility ID: 10334		
	Air District Name: SC		
	SIC Code: 3652		
	Air District Name: SOUTH COAST AQMD		
	Community Health Air Pollution Info System: Not reported		
	Consolidated Emission Reporting Rule: Not reported		
	Total Organic Hydrocarbon Gases Tons/Yr: 2		
	Reactive Organic Gases Tons/Yr: 2		
	Carbon Monoxide Emissions Tons/Yr: 0		
	NOX - Oxides of Nitrogen Tons/Yr: 0		
	SOX - Oxides of Sulphur Tons/Yr: 0		
	Particulate Matter Tons/Yr: 0		
	Part. Matter 10 Micrometers & Smlr Tons/Yr: 0		
223	GIL MORENO 340-360 WEST VALLEY BLVD. COLTON, CA 92324	HAZNET	S103966054 N/A
	HAZNET:		
	Gepaid: CAC000936216		
	Contact: Not reported		
	Telephone: 0000000000		
	Facility Addr2: Not reported		
	Mailing Name: Not reported		
	Mailing Address: 1206 CALLE TOLEDO		
	Mailing City,St,Zip: SAN CLEMENTE, CA 926720000		
	Gen County: San Bernardino		
	TSD EPA ID: CAD982484933		
	TSD County: 7		
	Waste Category: Other empty containers 30 gallons or more		
	Disposal Method: Recycler		
	Tons: 5.0000		
	Facility County: San Bernardino		

MAP FINDINGS
FOCUS MAP 4

Map ID	Site	Database(s)	EPA ID Number
--------	------	-------------	---------------

223	AMKO RECYLING, LLC. 340 W VALLEY BLVD COLTON, CA 92324	SWRCY San Bern. Co. Permit	S105857353 N/A
-----	---	---	---------------------------------

SWRCY:

Certification Status:	O
Facility Phone Number:	(909) 370-2656
Date facility became certified:	12/22/00
Date facility began operating:	01/08/01
Date facility ceased operating:	Still operating
Whether The Facility Is Grandfathered:	Not reported
Convenience Zone Where Facility Located:	1860
Convenience Zone Where Facility Located 2:	0
Convenience Zone Where Facility Located 3:	0
Convenience Zone Where Facility Located 4:	0
Convenience Zone Where Facility Located 5:	0
Convenience Zone Where Facility Located 6:	0
Convenience Zone Where Facility Located 7:	0
Aluminum Beverage Containers Redeemed:	AL
Glass Beverage Containers Redeemed:	GL
Plastic Beverage Containers Redeemed:	PL
Other mat beverage containers redeemed:	Not reported
Refillable Beverage Containers Redeemed:	Not reported

San Bern. Co. Permit:

Region:	SAN BERNARDINO
Facility ID:	FA0000933
Owner:	CHANG, JOHN
Permit Number:	PT0000877
Permit Category:	SPECIAL HANDLER
Facility Status:	ACTIVE
Expiration Date:	4/30/2008 12:00:00AM
Region:	SAN BERNARDINO
Facility ID:	FA0000933
Owner:	CHANG, JOHN
Permit Number:	PT0000878
Permit Category:	SPECIAL GENERATOR(B)
Facility Status:	ACTIVE
Expiration Date:	4/30/2008 12:00:00AM

223	UNIVERSAL FEEDS, INC. 290 W VALLEY COLTON, CA 92324	HIST UST EMI SWEEPS UST	U001574712 N/A
-----	--	--	---------------------------------

HIST UST:

Region:	STATE
Facility ID:	00000010695
Facility Type:	Other
Other Type:	GRAIN & MILLING
Total Tanks:	0001
Contact Name:	Not reported
Telephone:	7148253573
Owner Name:	UNIVERSAL FEEDS, INC.
Owner Address:	290 W. VALLEY
Owner City,St,Zip:	COLTON, CA 92324
Tank Num:	001
Container Num:	1

MAP FINDINGS
FOCUS MAP 4

Map ID	Site	Database(s)	EPA ID Number
--------	------	-------------	---------------

UNIVERSAL FEEDS, INC. (Continued)

U001574712

Year Installed: Not reported
 Tank Capacity: 00002000
 Tank Used for: PRODUCT
 Type of Fuel: UNLEADED
 Tank Construction: Not reported
 Leak Detection: Stock Inventor

EMI:

Year: 1990
 Carbon Monoxide Emissions Tons/Yr: 36
 Air Basin: SC
 Facility ID: 904
 Air District Name: SC
 SIC Code: 2048
 Air District Name: SOUTH COAST AQMD
 Community Health Air Pollution Info System: Not reported
 Consolidated Emission Reporting Rule: Not reported
 Total Organic Hydrocarbon Gases Tons/Yr: 0
 Reactive Organic Gases Tons/Yr: 0
 Carbon Monoxide Emissions Tons/Yr: 0
 NOX - Oxides of Nitrogen Tons/Yr: 0
 SOX - Oxides of Sulphur Tons/Yr: 0
 Particulate Matter Tons/Yr: 5
 Part. Matter 10 Micrometers & Smllr Tons/Yr: 1

SWEEPS UST:

Status: A
 Comp Number: 10695
 Number: 9
 Board Of Equalization: 44-020289
 Ref Date: 03-24-92
 Act Date: 03-24-92
 Created Date: 02-29-88
 Tank Status: A
 Owner Tank Id: 1
 Swrcb Tank Id: 36-000-010695-000001
 Actv Date: 07-01-85
 Capacity: 2000
 Tank Use: M.V. FUEL
 Stg: P
 Content: REG UNLEADED
 Number Of Tanks: 1

223

REDLAND SECURITY COMPANY
276 W VALLEY BLVD
COLTON, CA 92324

San Bern. Co. Permit S108536484
N/A

San Bern. Co. Permit:

Region: SAN BERNARDINO
 Facility ID: FA0011007
 Owner: REDLAND SECURITY COMPANY
 Permit Number: PT0018971
 Permit Category: UST OWNERSHIP/OPERATING PERMIT (PER UST)
 Facility Status: INACTIVE
 Expiration Date: 7/31/2008 12:00:00AM

MAP FINDINGS
FOCUS MAP 4

Map ID	Site	Database(s)	EPA ID Number
--------	------	-------------	---------------

INDIAN KNOLL MACHINE SHOP (Continued)

1000245616

Owner/operator name: ART ANDERSON
 Owner/operator address: NOT REQUIRED
 NOT REQUIRED, ME 99999
 Owner/operator country: Not reported
 Owner/operator telephone: (415) 555-1212
 Legal status: Private
 Owner/Operator Type: Owner
 Owner/Op start date: Not reported
 Owner/Op end date: Not reported

Handler Activities Summary:

U.S. importer of hazardous waste: Unknown
 Mixed waste (haz. and radioactive): Unknown
 Recycler of hazardous waste: No
 Transporter of hazardous waste: No
 Treater, storer or disposer of HW: No
 Underground injection activity: No
 On-site burner exemption: Unknown
 Furnace exemption: Unknown
 Used oil fuel burner: No
 Used oil processor: No
 User oil refiner: No
 Used oil fuel marketer to burner: No
 Used oil Specification marketer: No
 Used oil transfer facility: No
 Used oil transporter: No
 Off-site waste receiver: Commercial status unknown

Violation Status: No violations found

FINDS:

Other Pertinent Environmental Activity Identified at Site

RCRAInfo is a national information system that supports the Resource Conservation and Recovery Act (RCRA) program through the tracking of events and activities related to facilities that generate, transport, and treat, store, or dispose of hazardous waste. RCRAInfo allows RCRA program staff to track the notification, permit, compliance, and corrective action activities required under RCRA.

226

**211 W VALLEY
COLTON, CA 91789**

**CHMIRS S109037275
N/A**

CHMIRS:

OES Incident Number: 07-5221
 OES notification: 8/30/2007 08:48:52 AM
 OES Date: Not reported
 OES Time: Not reported
 Incident Date: Not reported
Date Completed: Not reported
 Property Use: Not reported
 Agency Id Number: Not reported
 Agency Incident Number: Not reported
 Time Notified: Not reported
 Time Completed: Not reported
 Surrounding Area: Not reported

MAP FINDINGS
FOCUS MAP 4

Map ID Site Database(s) EPA ID Number

(Continued)

S109037275

Estimated Temperature:	Not reported
Property Management:	Not reported
Special Studies 1:	Not reported
Special Studies 2:	Not reported
Special Studies 3:	Not reported
Special Studies 4:	Not reported
Special Studies 5:	Not reported
Special Studies 6:	Not reported
More Than Two Substances Involved?:	Not reported
Resp Agency Personel # Of Decontaminated:	Not reported
Responding Agency Personel # Of Injuries:	Not reported
Responding Agency Personel # Of Fatalities:	Not reported
Others Number Of Decontaminated:	Not reported
Others Number Of Injuries:	Not reported
Others Number Of Fatalities:	Not reported
Vehicle Make/year:	Not reported
Vehicle License Number:	Not reported
Vehicle State:	Not reported
Vehicle Id Number:	Not reported
CA/DOT/PUC/ICC Number:	Not reported
Company Name:	Not reported
Reporting Officer Name/ID:	Not reported
Report Date:	Not reported
Comments:	Not reported
Facility Telephone:	Not reported
Waterway Involved:	Not reported
Waterway:	Not reported
Spill Site:	Not reported
Cleanup By:	Unknown
Containment:	Not reported
What Happened:	Not reported
Type:	Not reported
Measure:	Not reported
Other:	Not reported
Date/Time:	Not reported
Year:	2007
Agency:	Telco
Incident Date:	8/29/2007 12:00:00 AM
Admin Agency:	San Bernardino County Health Department
Amount:	Not reported
Contained:	Yes
Site Type:	Merchant/Business
E Date:	Not reported
Substance:	Ammonia
Quantity Released:	Not reported
BBLS:	0
Cups:	0
CUFT:	0
Gallons:	0.000000
Grams:	0
Pounds:	0
Liters:	0
Ounces:	0
Pints:	0
Quarts:	0
Sheen:	0
Tons:	0

MAP FINDINGS
FOCUS MAP 4

Map ID	Site	Database(s)	EPA ID Number
--------	------	-------------	---------------

(Continued)

S109037275

Unknown:	0
Description:	Not reported
Evacuations:	0
Number of Injuries:	0
Number of Fatalities:	0
Description:	A service man was adding oil to a compressor and a vapor came out and set off an alarm.

226	WELWORTH CORPORATION 195 W VALLEY COLTON, CA 92324	EMI	S106842384 N/A
-----	---	-----	-------------------

EMI:

Year:	1990
Carbon Monoxide Emissions Tons/Yr:	36
Air Basin:	SC
Facility ID:	67620
Air District Name:	SC
SIC Code:	5812
Air District Name:	SOUTH COAST AQMD
Community Health Air Pollution Info System:	Not reported
Consolidated Emission Reporting Rule:	Not reported
Total Organic Hydrocarbon Gases Tons/Yr:	0
Reactive Organic Gases Tons/Yr:	0
Carbon Monoxide Emissions Tons/Yr:	0
NOX - Oxides of Nitrogen Tons/Yr:	0
SOX - Oxides of Sulphur Tons/Yr:	0
Particulate Matter Tons/Yr:	0
Part. Matter 10 Micrometers & Smllr Tons/Yr:	0

233	ROBERTSON READY MIX, INC. RIALTO SAN BERNARDINO (County), CA	MINES	M300003181 N/A
-----	---	-------	-------------------

Ferrous and Nonferrous Metal Mines Database:

Mine ID:	4018
Commodity:	Sand and Gravel
Latitude:	34.06665
Longitude:	-117.34244
Site Type:	The facility is both a mine and a plant

241	CALMAT CO COEGEN 695 RANCHO COLTON, CA 92324	RCRA-NonGen	1000296580 CAD982002750
-----	---	-------------	----------------------------

RCRA-NonGen:

Date form received by agency:	06/01/1987
Facility name:	CALMAT CO COEGEN
Facility address:	695 RANCHO COLTON, CA 92324
EPA ID:	CAD982002750
Contact:	ENVIRONMENTAL MANAGER
Contact address:	695 RANCHO COLTON, CA 92324
Contact country:	US
Contact telephone:	(714) 825-4260

MAP FINDINGS
FOCUS MAP 4

Map ID	Site	Database(s)	EPA ID Number
--------	------	-------------	---------------

CALMAT CO COEGEN (Continued)

1000296580

Contact email: Not reported
 EPA Region: 09
 Classification: Non-Generator
 Description: Handler: Non-Generators do not presently generate hazardous waste

Owner/Operator Summary:

Owner/operator name: CALMAT CO GOEGEN
 Owner/operator address: NOT REQUIRED
 NOT REQUIRED, ME 99999

Owner/operator country: Not reported
 Owner/operator telephone: (415) 555-1212
 Legal status: Private
 Owner/Operator Type: Owner
 Owner/Op start date: Not reported
 Owner/Op end date: Not reported

Owner/operator name: NOT REQUIRED
 Owner/operator address: NOT REQUIRED
 NOT REQUIRED, ME 99999

Owner/operator country: Not reported
 Owner/operator telephone: (415) 555-1212
 Legal status: Private
 Owner/Operator Type: Operator
 Owner/Op start date: Not reported
 Owner/Op end date: Not reported

Handler Activities Summary:

U.S. importer of hazardous waste: Unknown
 Mixed waste (haz. and radioactive): Unknown
 Recycler of hazardous waste: No
 Transporter of hazardous waste: No
 Treater, storer or disposer of HW: No
 Underground injection activity: No
 On-site burner exemption: Unknown
 Furnace exemption: Unknown
 Used oil fuel burner: No
 Used oil processor: No
 User oil refiner: No
 Used oil fuel marketer to burner: No
 Used oil Specification marketer: No
 Used oil transfer facility: No
 Used oil transporter: No
 Off-site waste receiver: Commercial status unknown

Violation Status: No violations found

253

**UNION PACIFIC RAILROAD
 274-294 K ST
 CARSON, CA 92324**

**HAZNET S103993164
 N/A**

HAZNET:

Gepaid: CAC002122760
 Contact: UNION PACIFIC RAILROAD
 Telephone: 9096234133
 Facility Addr2: Not reported
 Mailing Name: Not reported
 Mailing Address: 5500 FERGUSON
 Mailing City,St,Zip: LOS ANGELES, CA 900220000

MAP FINDINGS
FOCUS MAP 4

Map ID	Site	Database(s)	EPA ID Number
	UNION PACIFIC RAILROAD (Continued)		S103993164
	Gen County: Los Angeles		
	TSD EPA ID: CAD009007626		
	TSD County: Los Angeles		
	Waste Category: Asbestos-containing waste		
	Disposal Method: Disposal, Land Fill		
	Tons: 1.6856		
	Facility County: Los Angeles		
255	UNION PACIFIC RAILROAD 189 WEST K ST COLTON, CA 92324	HAZNET	S103993163 N/A
	HAZNET:		
	Gepaid: CAL000091713		
	Contact: B NELSON-DIR EO WEST UNION		
	Telephone: 9167896370		
	Facility Addr2: Not reported		
	Mailing Name: Not reported		
	Mailing Address: 10031 FOOTHILLS BLVD		
	Mailing City,St,Zip: ROSEVILLE, CA 957470000		
	Gen County: San Bernardino		
	TSD EPA ID: Not reported		
	TSD County: Los Angeles		
	Waste Category: Asbestos-containing waste		
	Disposal Method: Disposal, Land Fill		
	Tons: 2.02		
	Facility County: Not reported		
	Gepaid: CAL000091713		
	Contact: UNION PACIFIC RAILROAD		
	Telephone: 4022712235		
	Facility Addr2: Not reported		
	Mailing Name: Not reported		
	Mailing Address: 1416 DODGE ST RM 930		
	Mailing City,St,Zip: OMAHA, NE 681790001		
	Gen County: San Bernardino		
	TSD EPA ID: WAD000812909		
	TSD County: 99		
	Waste Category: Not reported		
	Disposal Method: Not reported		
	Tons: .1600		
	Facility County: San Bernardino		
	Gepaid: CAL000091713		
	Contact: UNION PACIFIC RAILROAD		
	Telephone: 4022712235		
	Facility Addr2: Not reported		
	Mailing Name: Not reported		
	Mailing Address: 1416 DODGE ST RM 930		
	Mailing City,St,Zip: OMAHA, NE 681790001		
	Gen County: San Bernardino		
	TSD EPA ID: CAT080013352		
	TSD County: Los Angeles		
	Waste Category: Unspecified aqueous solution		
	Disposal Method: Recycler		
	Tons: 1.4595		
	Facility County: San Bernardino		

MAP FINDINGS
FOCUS MAP 4

Map ID Site Database(s) EPA ID Number

UNION PACIFIC RAILROAD (Continued)

S103993163

Gepaid: CAL000091713
 Contact: UNION PACIFIC RAILROAD
 Telephone: 4022712235
 Facility Addr2: Not reported
 Mailing Name: Not reported
 Mailing Address: 1416 DODGE ST RM 930
 Mailing City,St,Zip: OMAHA, NE 681790001
 Gen County: San Bernardino
 TSD EPA ID: CAT080013352
 TSD County: Los Angeles
 Waste Category: Waste oil and mixed oil
 Disposal Method: Recycler
 Tons: 1.2510
 Facility County: San Bernardino

[Click this hyperlink](#) while viewing on your computer to access
 -1 additional CA_HAZNET: record(s) in the EDR Site Report.

255

**107 SOUTH 7TH ST
 COLTON, CA 92324**

**CHMIRS S105645457
 N/A**

CHMIRS:

OES Incident Number: 014217
 OES notification: Not reported
 OES Date: 6/13/1996
 OES Time: 01:38:18 PM
 Incident Date: Not reported
Date Completed: Not reported
 Property Use: Not reported
 Agency Id Number: Not reported
 Agency Incident Number: Not reported
 Time Notified: Not reported
 Time Completed: Not reported
 Surrounding Area: Not reported
 Estimated Temperature: Not reported
 Property Management: Not reported
 Special Studies 1: Not reported
 Special Studies 2: Not reported
 Special Studies 3: Not reported
 Special Studies 4: Not reported
 Special Studies 5: Not reported
 Special Studies 6: Not reported
 More Than Two Substances Involved?: Not reported
 Resp Agncy Personel # Of Decontaminated: Not reported
 Responding Agency Personel # Of Injuries: Not reported
 Responding Agency Personel # Of Fatalities: Not reported
 Others Number Of Decontaminated: Not reported
 Others Number Of Injuries: Not reported
 Others Number Of Fatalities: Not reported
 Vehicle Make/year: Not reported
 Vehicle License Number: Not reported
 Vehicle State: Not reported
 Vehicle Id Number: Not reported
 CA/DOT/PUC/ICC Number: Not reported
 Company Name: Not reported
 Reporting Officer Name/ID: Not reported
 Report Date: Not reported

MAP FINDINGS
FOCUS MAP 4

Map ID	Site	Database(s)	EPA ID Number
--------	------	-------------	---------------

(Continued)

S105645457

Comments:	Not reported
Facility Telephone:	Not reported
Waterway Involved:	NO
Waterway:	Not reported
Spill Site:	Not reported
Cleanup By:	DISBURSED IN THE AIR
Containment:	Not reported
What Happened:	Not reported
Type:	PETROLEUM VAPOR
Measure:	Not reported
Other:	Not reported
Date/Time:	Not reported
Year:	1996
Agency:	COLTON FD
Incident Date:	1006 13JUNE97
Admin Agency:	Not reported
Amount:	LESS THAN A 1000 CU FT
Contained:	NO
Site Type:	RESIDENCE
E Date:	Not reported
Substance:	NATURAL GAS
Quantity Released:	Not reported
BBLS:	Not reported
Cups:	Not reported
CUFT:	Not reported
Gallons:	Not reported
Grams:	Not reported
Pounds:	Not reported
Liters:	Not reported
Ounces:	Not reported
Pints:	Not reported
Quarts:	Not reported
Sheen:	Not reported
Tons:	Not reported
Unknown:	Not reported
Description:	OWNER OF HOME WAS GRADING FOR A DRIVEWAY AND SEVERED THE GAS LINE.
Evacuatuons:	NO
Number of Injuries:	NO
Number of Fatalities:	NO
Description:	Not reported

255

DIOCESE OF SAN BERNARDINO
148 W. K ST.
COLTON, CA 92324

HAZNET S103960779
N/A

HAZNET:

Gepaid:	CAC001045760
Contact:	DIOCESE OF SB
Telephone:	0000000000
Facility Addr2:	Not reported
Mailing Name:	Not reported
Mailing Address:	1450 NO. D ST.
Mailing City,St,Zip:	SAN BERNARDINO, CA 924050000
Gen County:	San Bernardino
TSD EPA ID:	CAD009007626
TSD County:	Los Angeles
Waste Category:	Asbestos-containing waste
Disposal Method:	Disposal, Land Fill

MAP FINDINGS
FOCUS MAP 4

Map ID	Site	Database(s)	EPA ID Number
	DIOCESE OF SAN BERNARDINO (Continued)		S103960779
	Tons: .0842 Facility County: San Bernardino		
256	COLTON PIPE TRADES TRAINING CENTER 225 S RANCHO AVE COLTON, CA 92324	San Bern. Co. Permit	S104771316 N/A
	San Bern. Co. Permit: Region: SAN BERNARDINO Facility ID: FA0006771 Owner: COLTON PIPE TRADE TRAINING CTR Permit Number: PT0007919 Permit Category: HAZMAT HANDLER 0-10 EMPLOYEES Facility Status: ACTIVE Expiration Date: 5/31/2008 12:00:00AM		
257	GLYCO ENVIRONMENTAL SERVICES 244 S 3RD ST COLTON, CA 92324	HAZNET	S108207926 N/A
	HAZNET: Gepaid: CAL000288717 Contact: LUCIANO QUINTERO Telephone: 8886534592 Facility Addr2: Not reported Mailing Name: Not reported Mailing Address: 244 S 3RD ST Mailing City,St,Zip: COLTON, CA 92324 Gen County: San Bernardino TSD EPA ID: CAT080013352 TSD County: Los Angeles Waste Category: Waste oil and mixed oil Disposal Method: Not reported Tons: 28.16 Facility County: Not reported		
	Gepaid: CAL000288717 Contact: LUCIANO QUINTERO Telephone: 8886534592 Facility Addr2: Not reported Mailing Name: Not reported Mailing Address: 244 S 3RD ST Mailing City,St,Zip: COLTON, CA 92324 Gen County: San Bernardino TSD EPA ID: CAT080013352 TSD County: Los Angeles Waste Category: Waste oil and mixed oil Disposal Method: *** Tons: 4.67 Facility County: San Bernardino		

MAP FINDINGS
FOCUS MAP 4

Map ID	Site	Database(s)	EPA ID Number
259	C & R MANUFACTURING, INC. 275 S RANCHO AVE COLTON, CA 92324 San Bern. Co. Permit: Region: SAN BERNARDINO Facility ID: FA0001643 Owner: C & R PIER MFG INC Permit Number: PT0003996 Permit Category: LIMITED QUANTITY GENERATOR(B) Facility Status: ACTIVE Expiration Date: 8/31/2008 12:00:00AM Region: SAN BERNARDINO Facility ID: FA0001643 Owner: C & R PIER MFG INC Permit Number: PT0003995 Permit Category: HAZMAT HANDLER 0-10 EMPLOYEES Facility Status: ACTIVE Expiration Date: 8/31/2008 12:00:00AM	San Bern. Co. Permit	S102038734 N/A
262	CAL NEV PIPELINE COLTON 2051 E SLOVER AVE COLTON, CA 92316 San Bern. Co. Permit: Region: SAN BERNARDINO Facility ID: FA0001679 Owner: CAL NEV PIPELINE COMPANY Permit Number: PT0002633 Permit Category: CE ANNUAL FEE Facility Status: INACTIVE Expiration Date: 7/31/2007 12:00:00AM Region: SAN BERNARDINO Facility ID: FA0001679 Owner: CAL NEV PIPELINE COMPANY Permit Number: PT0002632 Permit Category: ABOVEGROUND PETROLEUM STORAGE (AST) (SPCC) Facility Status: ACTIVE Expiration Date: 7/31/2008 12:00:00AM Region: SAN BERNARDINO Facility ID: FA0001679 Owner: CAL NEV PIPELINE COMPANY Permit Number: PT0002631 Permit Category: EPCRA FACILITY (RIGHT TO KNOW PLAN) Facility Status: ACTIVE Expiration Date: 7/31/2008 12:00:00AM Region: SAN BERNARDINO Facility ID: FA0001679 Owner: CAL NEV PIPELINE COMPANY Permit Number: PT0002635 Permit Category: GENERATOR - 11-25 EMPLOYEES Facility Status: ACTIVE Expiration Date: 7/31/2008 12:00:00AM Region: SAN BERNARDINO Facility ID: FA0001679	San Bern. Co. Permit	S102038736 N/A

MAP FINDINGS
FOCUS MAP 4

Map ID	Site	Database(s)	EPA ID Number
	CAL NEV PIPELINE COLTON (Continued) Owner: CAL NEV PIPELINE COMPANY Permit Number: PT0002634 Permit Category: HAZMAT HANDLER 11-25 EMPLOYEES (W/GEN PRMT) Facility Status: ACTIVE Expiration Date: 7/31/2008 12:00:00AM		S102038736
262	2051 SLOVER AVE 2051 SLOVER AVE COLTON, CA 92324	ERNS	92280739 N/A
<p>Click this hyperlink while viewing on your computer to access additional ERNS detail in the EDR Site Report.</p>			
262	2051 W. SLOVER AVENUE 2051 W. SLOVER AVENUE COLTON, CA 92324	ERNS	90179352 N/A
<p>Click this hyperlink while viewing on your computer to access additional ERNS detail in the EDR Site Report.</p>			
262	2051 W. SLOVER AVE SOLTON, CA 92324	CHMIRS	S100275088 N/A
	CHMIRS: OES Incident Number: 8907724 OES notification: Not reported OES Date: Not reported OES Time: Not reported Incident Date: 31-AUG-89 Date Completed: 31-AUG-89 Property Use: 800 Agency Id Number: 36709 Agency Incident Number: 892200262 Time Notified: Not reported Time Completed: Not reported Surrounding Area: 600 Estimated Temperature: 80 Property Management: P Special Studies 1: Not reported Special Studies 2: Not reported Special Studies 3: Not reported Special Studies 4: Not reported Special Studies 5: Not reported Special Studies 6: Not reported More Than Two Substances Involved?: N Resp Agncy Personel # Of Decontaminated: 0 Responding Agency Personel # Of Injuries: 0 Responding Agency Personel # Of Fatalities: 0 Others Number Of Decontaminated: 0		

MAP FINDINGS
FOCUS MAP 4

Map ID Site Database(s) EPA ID Number

(Continued)

S100275088

Others Number Of Injuries:	0
Others Number Of Fatalities:	0
Vehicle Make/year:	Not reported
Vehicle License Number:	Not reported
Vehicle State:	Not reported
Vehicle Id Number:	Not reported
CA/DOT/PUC/ICC Number:	Not reported
Company Name:	Not reported
Reporting Officer Name/ID:	CATHERINE B. RICHARDS ENV. HEALTH SPECIALIST
Report Date:	27-OCT-89
Comments:	Not reported
Facility Telephone:	714 387-3044
Waterway Involved:	Not reported
Waterway:	Not reported
Spill Site:	Not reported
Cleanup By:	Not reported
Containment:	Not reported
What Happened:	Not reported
Type:	Not reported
Measure:	Not reported
Other:	Not reported
Date/Time:	Not reported
Year:	88-92
Agency:	Not reported
Incident Date:	Not reported
Admin Agency:	Not reported
Amount:	Not reported
Contained:	Not reported
Site Type:	Not reported
E Date:	18-MAY-90
Substance:	Not reported
Quantity Released:	Not reported
BBLS:	Not reported
Cups:	Not reported
CUFT:	Not reported
Gallons:	Not reported
Grams:	Not reported
Pounds:	Not reported
Liters:	Not reported
Ounces:	Not reported
Pints:	Not reported
Quarts:	Not reported
Sheen:	Not reported
Tons:	Not reported
Unknown:	Not reported
Description:	Not reported
Evacuations:	Not reported
Number of Injuries:	Not reported
Number of Fatalities:	Not reported
Description:	Not reported

MAP FINDINGS
FOCUS MAP 4

Map ID	Site	Database(s)	EPA ID Number
--------	------	-------------	---------------

262	2051 SLOVER AVE 2051 SLOVER AVE COLTEN, CA 92412	ERNS	92280900 N/A
-----	--	------	-----------------

[Click this hyperlink](#) while viewing on your computer to access additional ERNS detail in the EDR Site Report.

262	CAL NEV COLTON TERMINAL 2051 EAST SLOVER AVE BLOOMINGTON, CA 92316	CHMIRS	S105641951 N/A
-----	---	--------	-------------------

CHMIRS:

OES Incident Number:	006728
OES notification:	Not reported
OES Date:	2/10/1995
OES Time:	10:35:17 AM
Incident Date:	Not reported
Date Completed:	Not reported
Property Use:	Not reported
Agency Id Number:	Not reported
Agency Incident Number:	Not reported
Time Notified:	Not reported
Time Completed:	Not reported
Surrounding Area:	Not reported
Estimated Temperature:	Not reported
Property Management:	Not reported
Special Studies 1:	Not reported
Special Studies 2:	Not reported
Special Studies 3:	Not reported
Special Studies 4:	Not reported
Special Studies 5:	Not reported
Special Studies 6:	Not reported
More Than Two Substances Involved?:	Not reported
Resp Agncy Personel # Of Decontaminated:	Not reported
Responding Agency Personel # Of Injuries:	Not reported
Responding Agency Personel # Of Fatalities:	Not reported
Others Number Of Decontaminated:	Not reported
Others Number Of Injuries:	Not reported
Others Number Of Fatalities:	Not reported
Vehicle Make/year:	Not reported
Vehicle License Number:	Not reported
Vehicle State:	Not reported
Vehicle Id Number:	Not reported
CA/DOT/PUC/ICC Number:	Not reported
Company Name:	Not reported
Reporting Officer Name/ID:	Not reported
Report Date:	Not reported
Comments:	Not reported
Facility Telephone:	Not reported
Waterway Involved:	YES
Waterway:	Not reported
Spill Site:	Not reported
Cleanup By:	on scene personnel/priv cont
Containment:	Not reported
What Happened:	Not reported
Type:	Not reported
Measure:	Not reported

MAP FINDINGS
FOCUS MAP 4

Map ID Site Database(s) EPA ID Number

(Continued)

S105641951

Other: Not reported
 Date/Time: Not reported
 Year: 1995
 Agency: cal nev p/l
 Incident Date: 2/9/95 0900
 Admin Agency: Not reported
 Amount: 2800 gal
 Contained: NO
 Site Type: Not reported
 E Date: Not reported
 Substance: diesel fuel
 Quantity Released: Not reported
 BBLs: Not reported
 Cups: Not reported
 CUFT: Not reported
 Gallons: Not reported
 Grams: Not reported
 Pounds: Not reported
 Liters: Not reported
 Ounces: Not reported
 Pints: Not reported
 Quarts: Not reported
 Sheen: Not reported
 Tons: Not reported
 Unknown: Not reported
 Description: tank 133 being put back into service found to be faulty during filling
 Evacuations: NO
 Number of Injuries: NO
 Number of Fatalities: NO
 Description: Not reported

263

GATX
PEPPER AV/SLOVER ST.
COLTON, CA 92324

EMI S106831541
N/A

EMI:
 Year: 1987
 Carbon Monoxide Emissions Tons/Yr: 36
 Air Basin: SC
 Facility ID: 12332
 Air District Name: SC
 SIC Code: 3714
 Air District Name: SOUTH COAST AQMD
 Community Health Air Pollution Info System: Not reported
 Consolidated Emission Reporting Rule: Not reported
 Total Organic Hydrocarbon Gases Tons/Yr: 9
 Reactive Organic Gases Tons/Yr: 9
 Carbon Monoxide Emissions Tons/Yr: 0
 NOX - Oxides of Nitrogen Tons/Yr: 0
 SOX - Oxides of Sulphur Tons/Yr: 0
 Particulate Matter Tons/Yr: 0
 Part. Matter 10 Micrometers & Smllr Tons/Yr: 0
 Year: 1990
 Carbon Monoxide Emissions Tons/Yr: 36
 Air Basin: SC
 Facility ID: 12332

MAP FINDINGS
FOCUS MAP 4

Map ID Site Database(s) EPA ID Number

GATX (Continued)

S106831541

Air District Name: SC
 SIC Code: 3714
 Air District Name: SOUTH COAST AQMD
 Community Health Air Pollution Info System: Not reported
 Consolidated Emission Reporting Rule: Not reported
 Total Organic Hydrocarbon Gases Tons/Yr: 7
 Reactive Organic Gases Tons/Yr: 6
 Carbon Monoxide Emissions Tons/Yr: 0
 NOX - Oxides of Nitrogen Tons/Yr: 1
 SOX - Oxides of Sulphur Tons/Yr: 0
 Particulate Matter Tons/Yr: 0
 Part. Matter 10 Micrometers & Smllr Tons/Yr: 0

263

**GATX RAIL
 PEPPER / SLOVER ST
 COLTON, CA 92324**

**HAZNET S107144613
 N/A**

HAZNET:

Gepaid: CAD055698815
 Contact: TERRY RALSTON QA/EHS
 Telephone: 9097775123
 Facility Addr2: Not reported
 Mailing Name: Not reported
 Mailing Address: 20878 SLOVER AVE
 Mailing City,St,Zip: COLTON, CA 923240000
 Gen County: San Bernardino
 TSD EPA ID: CAD000825405
 TSD County: Not reported
 Waste Category: Off-specification, aged, or surplus organics
 Disposal Method: Recycler
 Tons: 0.58
 Facility County: Not reported

Gepaid: CAD055698815
 Contact: TERRY RALSTON QA/EHS
 Telephone: 9097775123
 Facility Addr2: Not reported
 Mailing Name: Not reported
 Mailing Address: 20878 SLOVER AVE
 Mailing City,St,Zip: COLTON, CA 923240000
 Gen County: San Bernardino
 TSD EPA ID: AZR000002428
 TSD County: 99
 Waste Category: Other organic solids
 Disposal Method: Disposal, Land Fill
 Tons: 12.64
 Facility County: San Bernardino

Gepaid: CAD055698815
 Contact: TERRY RALSTON
 Telephone: 9097775123
 Facility Addr2: Not reported
 Mailing Name: PEPPER & SLOVER STS
 Mailing Address: 20878 SLOVER AVE
 Mailing City,St,Zip: COLTON, CA 923240000
 Gen County: San Bernardino
 TSD EPA ID: CAD028409019
 TSD County: San Bernardino

MAP FINDINGS
FOCUS MAP 4

Map ID Site Database(s) EPA ID Number

GATX RAIL (Continued)

S107144613

Waste Category: Unspecified solvent mixture Waste
Disposal Method: Transfer Station
Tons: 0.5
Facility County: San Bernardino

Gepaid: CAD055698815
Contact: TERRY RALSTON
Telephone: 9097775123
Facility Addr2: Not reported
Mailing Name: PEPPER & SLOVER STS
Mailing Address: 20878 SLOVER AVE
Mailing City,St,Zip: COLTON, CA 923240000
Gen County: San Bernardino
TSD EPA ID: CAD028409019
TSD County: San Bernardino
Waste Category: Off-specification, aged, or surplus organics
Disposal Method: Treatment, Tank
Tons: 0.31
Facility County: San Bernardino

Gepaid: CAD055698815
Contact: TERRY RALSTON
Telephone: 9097775123
Facility Addr2: Not reported
Mailing Name: PEPPER & SLOVER STS
Mailing Address: 20878 SLOVER AVE
Mailing City,St,Zip: COLTON, CA 923240000
Gen County: San Bernardino
TSD EPA ID: AZD983481813
TSD County: San Bernardino
Waste Category: Other organic solids
Disposal Method: Not reported
Tons: 33.71
Facility County: San Bernardino

[Click this hyperlink](#) while viewing on your computer to access
16 additional CA_HAZNET: record(s) in the EDR Site Report.

263

**1601 SLOVER AVE
COLTON, CA 92324**

**CDL S107529259
N/A**

CDL:
Facility ID: 199910133
Date: 1999-10-28 00:00:00
Lab Type: Abandoned Drug Lab Waste (A) - location away from an actual illegal
drug lab where drug lab waste and/or equipment were abandoned.

MAP FINDINGS
FOCUS MAP 4

Map ID	Site	Database(s)	EPA ID Number
263	GATX RAIL 20878 SLOVER STREET COLTON, CA 92324	FINDS RCRA-LQG RCRA-TSDF CORRACTS CERC-NFRAP HIST UST	1000213813 CAD055698815

FINDS:

Other Pertinent Environmental Activity Identified at Site

AFS (Aerometric Information Retrieval System (AIRS) Facility Subsystem) replaces the former Compliance Data System (CDS), the National Emission Data System (NEDS), and the Storage and Retrieval of Aerometric Data (SAROAD). AIRS is the national repository for information concerning airborne pollution in the United States. AFS is used to track emissions and compliance data from industrial plants. AFS data are utilized by states to prepare State Implementation Plans to comply with regulatory programs and by EPA as an input for the estimation of total national emissions. AFS is undergoing a major redesign to support facility operating permits required under Title V of the Clean Air Act.

California - Hazardous Waste Tracking System - Datamart

The NEI (National Emissions Inventory) database contains information on stationary and mobile sources that emit criteria air pollutants and their precursors, as well as hazardous air pollutants (HAPs).

RCRAInfo is a national information system that supports the Resource Conservation and Recovery Act (RCRA) program through the tracking of events and activities related to facilities that generate, transport, and treat, store, or dispose of hazardous waste. RCRAInfo allows RCRA program staff to track the notification, permit, compliance, and corrective action activities required under RCRA.

ICIS (Integrated Compliance Information System) is the Integrated Compliance Information System and provides a database that, when complete, will contain integrated Enforcement and Compliance information across most of EPA's programs. The vision for ICIS is to replace EPA's independent databases that contain Enforcement data with a single repository for that information. Currently, ICIS contains all Federal Administrative and Judicial enforcement actions. This information is maintained in ICIS by EPA in the Regional offices and its Headquarters. A future release of ICIS will replace the Permit Compliance System (PCS) which supports the NPDES and will integrate that information with Federal actions already in the system. ICIS also has the capability to track other activities occurring in the Region that support Compliance and Enforcement programs. These include; Incident Tracking, Compliance Assistance, and Compliance Monitoring.

RCRA-LQG:

Date form received by agency: 02/10/2006
Facility name: GATX RAIL
Facility address: 20878 SLOVER STREET
COLTON, CA 92324
EPA ID: CAD055698815
Mailing address: 20878 SLOVER ST.
COLTON, CA 92324

MAP FINDINGS
FOCUS MAP 4

Map ID	Site	Database(s)	EPA ID Number
--------	------	-------------	---------------

GATX RAIL (Continued)

1000213813

Contact: TERRY D RALSTON
 Contact address: Not reported
 Contact country: Not reported
 Contact telephone: (909) 777-5123
 Contact email: TERRY.RALSTON@GATX.COM
 EPA Region: 09
 Land type: Private
 Classification: TSDF
 Description: Handler is engaged in the treatment, storage or disposal of hazardous waste
 TSD commencement date: Not reported
 Classification: Large Quantity Generator
 Description: Handler: generates 1,000 kg or more of hazardous waste during any calendar month; or generates more than 1 kg of acutely hazardous waste during any calendar month; or generates more than 100 kg of any residue or contaminated soil, waste or other debris resulting from the cleanup of a spill, into or on any land or water, of acutely hazardous waste during any calendar month; or generates 1 kg or less of acutely hazardous waste during any calendar month, and accumulates more than 1 kg of acutely hazardous waste at any time; or generates 100 kg or less of any residue or contaminated soil, waste or other debris resulting from the cleanup of a spill, into or on any land or water, of acutely hazardous waste during any calendar month, and accumulates more than 100 kg of that material at any time

Owner/Operator Summary:

Owner/operator name: GATX CORPORATION
 Owner/operator address: 500 WEST MONROE STREET
 CHICAGO, IL 60661
 Owner/operator country: US
 Owner/operator telephone: Not reported
 Legal status: Private
 Owner/Operator Type: Owner
 Owner/Op start date: 01/01/1948
 Owner/Op end date: Not reported

Owner/operator name: GATX CORPORATION
 Owner/operator address: Not reported
 Not reported
 Owner/operator country: US
 Owner/operator telephone: Not reported
 Legal status: Private
 Owner/Operator Type: Operator
 Owner/Op start date: 01/01/1948
 Owner/Op end date: Not reported

Handler Activities Summary:

U.S. importer of hazardous waste: No
 Mixed waste (haz. and radioactive): No
 Recycler of hazardous waste: No
 Transporter of hazardous waste: No
 Treater, storer or disposer of HW: No
 Underground injection activity: No
 On-site burner exemption: No
 Furnace exemption: No

MAP FINDINGS
FOCUS MAP 4

Map ID	Site	Database(s)	EPA ID Number
--------	------	-------------	---------------

GATX RAIL (Continued)

1000213813

Used oil fuel burner:	No
Used oil processor:	No
User oil refiner:	No
Used oil fuel marketer to burner:	No
Used oil Specification marketer:	No
Used oil transfer facility:	No
Used oil transporter:	No
Off-site waste receiver:	Commercial status unknown

Universal Waste Summary:

Waste type:	Batteries
Accumulated waste on-site:	No
Generated waste on-site:	No

Waste type:	Lamps
Accumulated waste on-site:	No
Generated waste on-site:	No

Waste type:	Pesticides
Accumulated waste on-site:	No
Generated waste on-site:	No

Waste type:	Thermostats
Accumulated waste on-site:	No
Generated waste on-site:	No

Historical Generators:

Date form received by agency: 01/30/2004
 Facility name: GATX RAIL
 Classification: Large Quantity Generator

Date form received by agency: 02/01/2002
 Facility name: GATX RAIL
 Classification: Large Quantity Generator

Date form received by agency: 10/12/2000
 Facility name: GATX RAIL
 Classification: Large Quantity Generator

Date form received by agency: 04/05/2000
 Facility name: GATX RAIL
 Classification: Large Quantity Generator

Date form received by agency: 04/15/1999
 Facility name: GATX RAIL
 Site name: GENERAL AMERICAN TRANSPORT CO.
 Classification: Large Quantity Generator

Date form received by agency: 09/01/1996
 Facility name: GATX RAIL
 Classification: Large Quantity Generator

Date form received by agency: 02/26/1996
 Facility name: GATX RAIL
 Site name: GENERAL AMERICAN TRANSPORTATION
 Classification: Large Quantity Generator

MAP FINDINGS
FOCUS MAP 4

Map ID Site Database(s) EPA ID Number

GATX RAIL (Continued)

1000213813

Date form received by agency: 03/31/1994
Facility name: GATX RAIL
Site name: GENERAL AMERICAN TRANSPORTATION
Classification: Large Quantity Generator

Date form received by agency: 02/27/1992
Facility name: GATX RAIL
Site name: GENERAL AMERICAN TRANSPORTATIO
Classification: Large Quantity Generator

Date form received by agency: 04/12/1990
Facility name: GATX RAIL
Site name: GENERAL AMERICAN TRANSPORTATION CORP.
Classification: Large Quantity Generator

Date form received by agency: 08/18/1980
Facility name: GATX RAIL
Classification: Large Quantity Generator

Date form received by agency: 08/18/1980
Facility name: GATX RAIL
Classification: Large Quantity Generator

Hazardous Waste Summary:

Waste code: D001
Waste name: IGNITABLE HAZARDOUS WASTES ARE THOSE WASTES WHICH HAVE A FLASHPOINT OF LESS THAN 140 DEGREES FAHRENHEIT AS DETERMINED BY A PENSKEY-MARTENS CLOSED CUP FLASH POINT TESTER. ANOTHER METHOD OF DETERMINING THE FLASH POINT OF A WASTE IS TO REVIEW THE MATERIAL SAFETY DATA SHEET, WHICH CAN BE OBTAINED FROM THE MANUFACTURER OR DISTRIBUTOR OF THE MATERIAL. LACQUER THINNER IS AN EXAMPLE OF A COMMONLY USED SOLVENT WHICH WOULD BE CONSIDERED AS IGNITABLE HAZARDOUS WASTE.

Waste code: D002
Waste name: A WASTE WHICH HAS A PH OF LESS THAN 2 OR GREATER THAN 12.5 IS CONSIDERED TO BE A CORROSIVE HAZARDOUS WASTE. SODIUM HYDROXIDE, A CAUSTIC SOLUTION WITH A HIGH PH, IS OFTEN USED BY INDUSTRIES TO CLEAN OR DEGREASE PARTS. HYDROCHLORIC ACID, A SOLUTION WITH A LOW PH, IS USED BY MANY INDUSTRIES TO CLEAN METAL PARTS PRIOR TO PAINTING. WHEN THESE CAUSTIC OR ACID SOLUTIONS BECOME CONTAMINATED AND MUST BE DISPOSED, THE WASTE WOULD BE A CORROSIVE HAZARDOUS WASTE.

Waste code: D018
Waste name: BENZENE

Waste code: D035
Waste name: METHYL ETHYL KETONE

Biennial Reports:

Last Biennial Reporting Year: 2005

Annual Waste Handled:

Waste code: D001
Waste name: IGNITABLE HAZARDOUS WASTES ARE THOSE WASTES WHICH HAVE A FLASHPOINT OF LESS THAN 140 DEGREES FAHRENHEIT AS DETERMINED BY A PENSKEY-MARTENS CLOSED CUP FLASH POINT TESTER. ANOTHER METHOD OF DETERMINING THE

MAP FINDINGS
FOCUS MAP 4

Map ID Site Database(s) EPA ID Number

GATX RAIL (Continued)

1000213813

FLASH POINT OF A WASTE IS TO REVIEW THE MATERIAL SAFETY DATA SHEET, WHICH CAN BE OBTAINED FROM THE MANUFACTURER OR DISTRIBUTOR OF THE MATERIAL. LACQUER THINNER IS AN EXAMPLE OF A COMMONLY USED SOLVENT WHICH WOULD BE CONSIDERED AS IGNITABLE HAZARDOUS WASTE.

Amount (Lbs): 89400

Waste code: D002

Waste name: A WASTE WHICH HAS A PH OF LESS THAN 2 OR GREATER THAN 12.5 IS CONSIDERED TO BE A CORROSIVE HAZARDOUS WASTE. SODIUM HYDROXIDE, A CAUSTIC SOLUTION WITH A HIGH PH, IS OFTEN USED BY INDUSTRIES TO CLEAN OR DEGREASE PARTS. HYDROCHLORIC ACID, A SOLUTION WITH A LOW PH, IS USED BY MANY INDUSTRIES TO CLEAN METAL PARTS PRIOR TO PAINTING. WHEN THESE CAUSTIC OR ACID SOLUTIONS BECOME CONTAMINATED AND MUST BE DISPOSED, THE WASTE WOULD BE A CORROSIVE HAZARDOUS WASTE.

Amount (Lbs): 61580

Waste code: D018

Waste name: BENZENE

Amount (Lbs): 64080

Waste code: D035

Waste name: METHYL ETHYL KETONE

Amount (Lbs): 27820

Corrective Action Summary:

Event date: 06/21/1989
Event: CA074LO

Event date: 06/21/1989
Event: RFA Completed, Assessment was a PA-Plus.

Event date: 06/21/1989
Event: CA Prioritization, Facility or area was assigned a low corrective action priority.

Event date: 06/21/1989
Event: CA029ST

Event date: 06/21/1989
Event: CA049PA

Event date: 12/15/1991
Event: RFI Imposition

Event date: 09/24/1992
Event: RFI Workplan Approved

Event date: Not reported
Event: CA048ST

Facility Has Received Notices of Violations:

Regulation violated: Not reported
Area of violation: Generators - General
Date violation determined: 03/29/2005
Date achieved compliance: 05/16/2005

MAP FINDINGS
FOCUS MAP 4

Map ID Site Database(s) EPA ID Number

GATX RAIL (Continued)

1000213813

Violation lead agency: State
 Enforcement action: FINAL 3008(A) COMPLIANCE ORDER
 Enforcement action date: 02/17/2006
 Enf. disposition status: Not reported
 Enf. disp. status date: Not reported
 Enforcement lead agency: State
 Proposed penalty amount: Not reported
 Final penalty amount: 10000
 Paid penalty amount: Not reported

Regulation violated: Not reported
 Area of violation: Generators - General
 Date violation determined: 03/29/2005
 Date achieved compliance: 05/16/2005
 Violation lead agency: State
 Enforcement action: INITIAL 3008(A) COMPLIANCE
 Enforcement action date: 10/28/2005
 Enf. disposition status: Not reported
 Enf. disp. status date: Not reported
 Enforcement lead agency: State
 Proposed penalty amount: 14100
 Final penalty amount: Not reported
 Paid penalty amount: Not reported

Regulation violated: Not reported
 Area of violation: Generators - General
 Date violation determined: 03/29/2005
 Date achieved compliance: 05/16/2005
 Violation lead agency: State
 Enforcement action: WRITTEN INFORMAL
 Enforcement action date: 03/29/2005
 Enf. disposition status: Not reported
 Enf. disp. status date: Not reported
 Enforcement lead agency: State
 Proposed penalty amount: Not reported
 Final penalty amount: Not reported
 Paid penalty amount: Not reported

Regulation violated: Not reported
 Area of violation: Generators - Manifest
 Date violation determined: 03/29/2005
 Date achieved compliance: 03/30/2005
 Violation lead agency: State
 Enforcement action: WRITTEN INFORMAL
 Enforcement action date: 03/29/2005
 Enf. disposition status: Not reported
 Enf. disp. status date: Not reported
 Enforcement lead agency: State
 Proposed penalty amount: Not reported
 Final penalty amount: Not reported
 Paid penalty amount: Not reported

Regulation violated: Not reported
 Area of violation: Generators - General
 Date violation determined: 03/29/2005
 Date achieved compliance: 05/16/2005
 Violation lead agency: State

MAP FINDINGS
FOCUS MAP 4

Map ID Site Database(s) EPA ID Number

GATX RAIL (Continued)

1000213813

Enforcement action: LETTER OF INTENT TO INITIATE ENFORCEMENT ACTION
 Enforcement action date: 06/23/2005
 Enf. disposition status: Not reported
 Enf. disp. status date: Not reported
 Enforcement lead agency: State
 Proposed penalty amount: Not reported
 Final penalty amount: Not reported
 Paid penalty amount: Not reported

Regulation violated: Not reported
 Area of violation: TSD - Contingency Plan and Emergency Procedures
 Date violation determined: 08/19/2003
 Date achieved compliance: 09/18/2003
 Violation lead agency: State
 Enforcement action: WRITTEN INFORMAL
 Enforcement action date: 08/19/2003
 Enf. disposition status: Not reported
 Enf. disp. status date: Not reported
 Enforcement lead agency: State
 Proposed penalty amount: Not reported
 Final penalty amount: Not reported
 Paid penalty amount: Not reported

Regulation violated: Not reported
 Area of violation: TSD - General Facility Standards
 Date violation determined: 08/19/2003
 Date achieved compliance: 09/18/2003
 Violation lead agency: State
 Enforcement action: WRITTEN INFORMAL
 Enforcement action date: 08/19/2003
 Enf. disposition status: Not reported
 Enf. disp. status date: Not reported
 Enforcement lead agency: State
 Proposed penalty amount: Not reported
 Final penalty amount: Not reported
 Paid penalty amount: Not reported

Regulation violated: Not reported
 Area of violation: TSD - General Facility Standards
 Date violation determined: 09/04/2002
 Date achieved compliance: 01/15/2003
 Violation lead agency: State
 Enforcement action: WRITTEN INFORMAL
 Enforcement action date: 09/04/2002
 Enf. disposition status: Not reported
 Enf. disp. status date: Not reported
 Enforcement lead agency: State
 Proposed penalty amount: Not reported
 Final penalty amount: Not reported
 Paid penalty amount: Not reported

Regulation violated: Not reported
 Area of violation: TSD - Contingency Plan and Emergency Procedures
 Date violation determined: 09/04/2002
 Date achieved compliance: 01/15/2003
 Violation lead agency: State
 Enforcement action: WRITTEN INFORMAL

MAP FINDINGS
FOCUS MAP 4

Map ID Site Database(s) EPA ID Number

GATX RAIL (Continued)

1000213813

Enforcement action date: 09/04/2002
Enf. disposition status: Not reported
Enf. disp. status date: Not reported
Enforcement lead agency: State
Proposed penalty amount: Not reported
Final penalty amount: Not reported
Paid penalty amount: Not reported

Regulation violated: Not reported
Area of violation: TSD - General
Date violation determined: 11/14/2000
Date achieved compliance: 12/19/2000
Violation lead agency: State
Enforcement action: WRITTEN INFORMAL
Enforcement action date: 11/15/2000
Enf. disposition status: Not reported
Enf. disp. status date: Not reported
Enforcement lead agency: State
Proposed penalty amount: Not reported
Final penalty amount: Not reported
Paid penalty amount: Not reported

Regulation violated: Not reported
Area of violation: TSD - Container Use and Management
Date violation determined: 11/14/2000
Date achieved compliance: 12/19/2000
Violation lead agency: State
Enforcement action: WRITTEN INFORMAL
Enforcement action date: 11/15/2000
Enf. disposition status: Not reported
Enf. disp. status date: Not reported
Enforcement lead agency: State
Proposed penalty amount: Not reported
Final penalty amount: Not reported
Paid penalty amount: Not reported

Regulation violated: Not reported
Area of violation: TSD - Financial Requirements
Date violation determined: 11/14/2000
Date achieved compliance: 12/19/2000
Violation lead agency: State
Enforcement action: WRITTEN INFORMAL
Enforcement action date: 11/15/2000
Enf. disposition status: Not reported
Enf. disp. status date: Not reported
Enforcement lead agency: State
Proposed penalty amount: Not reported
Final penalty amount: Not reported
Paid penalty amount: Not reported

Regulation violated: Not reported
Area of violation: TSD - Contingency Plan and Emergency Procedures
Date violation determined: 11/14/2000
Date achieved compliance: 12/19/2000
Violation lead agency: State
Enforcement action: WRITTEN INFORMAL
Enforcement action date: 11/15/2000

MAP FINDINGS
FOCUS MAP 4

Map ID Site Database(s) EPA ID Number

GATX RAIL (Continued)

1000213813

Enf. disposition status: Not reported
 Enf. disp. status date: Not reported
 Enforcement lead agency: State
 Proposed penalty amount: Not reported
 Final penalty amount: Not reported
 Paid penalty amount: Not reported

Regulation violated: Not reported
 Area of violation: TSD - Financial Requirements
 Date violation determined: 10/31/2000
 Date achieved compliance: 12/19/2000
 Violation lead agency: State
 Enforcement action: Not reported
 Enforcement action date: Not reported
 Enf. disposition status: Not reported
 Enf. disp. status date: Not reported
 Enforcement lead agency: Not reported
 Proposed penalty amount: Not reported
 Final penalty amount: Not reported
 Paid penalty amount: Not reported

Regulation violated: Not reported
 Area of violation: TSD - Financial Requirements
 Date violation determined: 10/31/2000
 Date achieved compliance: 12/19/2000
 Violation lead agency: State
 Enforcement action: WRITTEN INFORMAL
 Enforcement action date: 11/15/2000
 Enf. disposition status: Not reported
 Enf. disp. status date: Not reported
 Enforcement lead agency: State
 Proposed penalty amount: Not reported
 Final penalty amount: Not reported
 Paid penalty amount: Not reported

Regulation violated: FR - 264.190-201.J
 Area of violation: TSD - General
 Date violation determined: 04/09/1996
 Date achieved compliance: 04/09/1996
 Violation lead agency: State
 Enforcement action: WRITTEN INFORMAL
 Enforcement action date: 04/09/1996
 Enf. disposition status: Not reported
 Enf. disp. status date: Not reported
 Enforcement lead agency: State
 Proposed penalty amount: Not reported
 Final penalty amount: Not reported
 Paid penalty amount: Not reported

Regulation violated: FR - 264.170-177.I
 Area of violation: TSD - General
 Date violation determined: 04/09/1996
 Date achieved compliance: 04/09/1996
 Violation lead agency: State
 Enforcement action: WRITTEN INFORMAL
 Enforcement action date: 04/09/1996
 Enf. disposition status: Not reported

MAP FINDINGS
FOCUS MAP 4

Map ID Site Database(s) EPA ID Number

GATX RAIL (Continued)

1000213813

Enf. disp. status date: Not reported
 Enforcement lead agency: State
 Proposed penalty amount: Not reported
 Final penalty amount: Not reported
 Paid penalty amount: Not reported

Regulation violated: FR - 264.110-120.G
 Area of violation: TSD - Closure/Post-Closure
 Date violation determined: 04/09/1996
 Date achieved compliance: 04/09/1996
 Violation lead agency: State
 Enforcement action: WRITTEN INFORMAL
 Enforcement action date: 04/09/1996
 Enf. disposition status: Not reported
 Enf. disp. status date: Not reported
 Enforcement lead agency: State
 Proposed penalty amount: Not reported
 Final penalty amount: Not reported
 Paid penalty amount: Not reported

Regulation violated: F - 264.400-406.Q
 Area of violation: TSD IS-Chemical, Physical, AND Treatment
 Date violation determined: 04/09/1996
 Date achieved compliance: 04/09/1996
 Violation lead agency: State
 Enforcement action: WRITTEN INFORMAL
 Enforcement action date: 04/09/1996
 Enf. disposition status: Not reported
 Enf. disp. status date: Not reported
 Enforcement lead agency: State
 Proposed penalty amount: Not reported
 Final penalty amount: Not reported
 Paid penalty amount: Not reported

Regulation violated: F - 264.30-37.C
 Area of violation: TSD - General
 Date violation determined: 04/09/1996
 Date achieved compliance: 04/09/1996
 Violation lead agency: State
 Enforcement action: WRITTEN INFORMAL
 Enforcement action date: 04/09/1996
 Enf. disposition status: Not reported
 Enf. disp. status date: Not reported
 Enforcement lead agency: State
 Proposed penalty amount: Not reported
 Final penalty amount: Not reported
 Paid penalty amount: Not reported

Regulation violated: FR - 270
 Area of violation: TSD - General
 Date violation determined: 10/07/1994
 Date achieved compliance: 05/05/1995
 Violation lead agency: State
 Enforcement action: WRITTEN INFORMAL
 Enforcement action date: 10/07/1994
 Enf. disposition status: Not reported
 Enf. disp. status date: Not reported

MAP FINDINGS
FOCUS MAP 4

Map ID Site Database(s) EPA ID Number

GATX RAIL (Continued)

1000213813

Enforcement lead agency: State
Proposed penalty amount: Not reported
Final penalty amount: Not reported
Paid penalty amount: Not reported

Regulation violated: FR - 264.190-201.J
Area of violation: TSD - General
Date violation determined: 10/07/1994
Date achieved compliance: 05/05/1995
Violation lead agency: State
Enforcement action: WRITTEN INFORMAL
Enforcement action date: 10/07/1994
Enf. disposition status: Not reported
Enf. disp. status date: Not reported
Enforcement lead agency: State
Proposed penalty amount: Not reported
Final penalty amount: Not reported
Paid penalty amount: Not reported

Regulation violated: FR - 270
Area of violation: TSD - General
Date violation determined: 10/07/1994
Date achieved compliance: 05/05/1995
Violation lead agency: State
Enforcement action: FINAL 3008(A) COMPLIANCE ORDER
Enforcement action date: 05/01/1995
Enf. disposition status: Not reported
Enf. disp. status date: Not reported
Enforcement lead agency: State
Proposed penalty amount: Not reported
Final penalty amount: 1000
Paid penalty amount: 1000

Regulation violated: FR - 264.190-201.J
Area of violation: TSD - General
Date violation determined: 10/07/1994
Date achieved compliance: 05/05/1995
Violation lead agency: State
Enforcement action: FINAL 3008(A) COMPLIANCE ORDER
Enforcement action date: 05/01/1995
Enf. disposition status: Not reported
Enf. disp. status date: Not reported
Enforcement lead agency: State
Proposed penalty amount: Not reported
Final penalty amount: 1000
Paid penalty amount: 1000

Regulation violated: FR - 264.10-18.B
Area of violation: TSD - General
Date violation determined: 10/07/1994
Date achieved compliance: 05/05/1995
Violation lead agency: State
Enforcement action: FINAL 3008(A) COMPLIANCE ORDER
Enforcement action date: 05/01/1995
Enf. disposition status: Not reported
Enf. disp. status date: Not reported
Enforcement lead agency: State

MAP FINDINGS
FOCUS MAP 4

Map ID Site Database(s) EPA ID Number

GATX RAIL (Continued)

1000213813

Proposed penalty amount: Not reported
Final penalty amount: 1000
Paid penalty amount: 1000

Regulation violated: FR - 264.10-18.B
Area of violation: TSD - General
Date violation determined: 10/07/1994
Date achieved compliance: 05/05/1995
Violation lead agency: State
Enforcement action: WRITTEN INFORMAL
Enforcement action date: 10/07/1994
Enf. disposition status: Not reported
Enf. disp. status date: Not reported
Enforcement lead agency: State
Proposed penalty amount: Not reported
Final penalty amount: Not reported
Paid penalty amount: Not reported

Regulation violated: F - 270
Area of violation: TSD - General
Date violation determined: 02/24/1992
Date achieved compliance: 03/13/1992
Violation lead agency: State
Enforcement action: INITIAL 3008(A) COMPLIANCE
Enforcement action date: 02/24/1992
Enf. disposition status: Not reported
Enf. disp. status date: Not reported
Enforcement lead agency: State
Proposed penalty amount: 900
Final penalty amount: 900
Paid penalty amount: Not reported

Regulation violated: F - 264.140-150.H
Area of violation: TSD - Financial Requirements
Date violation determined: 11/21/1991
Date achieved compliance: 04/07/1994
Violation lead agency: EPA
Enforcement action: Not reported
Enforcement action date: Not reported
Enf. disposition status: Not reported
Enf. disp. status date: Not reported
Enforcement lead agency: Not reported
Proposed penalty amount: Not reported
Final penalty amount: Not reported
Paid penalty amount: Not reported

Regulation violated: FR - 270
Area of violation: TSD - General
Date violation determined: 06/15/1989
Date achieved compliance: 08/08/1989
Violation lead agency: State
Enforcement action: WRITTEN INFORMAL
Enforcement action date: 07/12/1989
Enf. disposition status: Not reported
Enf. disp. status date: Not reported
Enforcement lead agency: State
Proposed penalty amount: Not reported

MAP FINDINGS
FOCUS MAP 4

Map ID Site Database(s) EPA ID Number

GATX RAIL (Continued)

1000213813

Final penalty amount: Not reported
Paid penalty amount: Not reported

Regulation violated: F - 270
Area of violation: TSD - General
Date violation determined: 11/23/1987
Date achieved compliance: 10/24/1989
Violation lead agency: State
Enforcement action: WRITTEN INFORMAL
Enforcement action date: 12/30/1987
Enf. disposition status: Not reported
Enf. disp. status date: Not reported
Enforcement lead agency: State
Proposed penalty amount: Not reported
Final penalty amount: Not reported
Paid penalty amount: Not reported

Regulation violated: F - 270
Area of violation: TSD - General
Date violation determined: 11/23/1987
Date achieved compliance: 10/24/1989
Violation lead agency: State
Enforcement action: INITIAL 3008(A) COMPLIANCE
Enforcement action date: 01/30/1989
Enf. disposition status: Not reported
Enf. disp. status date: Not reported
Enforcement lead agency: State
Proposed penalty amount: Not reported
Final penalty amount: Not reported
Paid penalty amount: Not reported

Evaluation Action Summary:

Evaluation date: 01/18/2007
Evaluation: COMPLIANCE EVALUATION INSPECTION ON-SITE
Area of violation: Not reported
Date achieved compliance: Not reported
Evaluation lead agency: State

Evaluation date: 05/11/2006
Evaluation: FINANCIAL RECORD REVIEW
Area of violation: Not reported
Date achieved compliance: Not reported
Evaluation lead agency: State

Evaluation date: 03/15/2006
Evaluation: COMPLIANCE EVALUATION INSPECTION ON-SITE
Area of violation: Not reported
Date achieved compliance: Not reported
Evaluation lead agency: State

Evaluation date: 05/16/2005
Evaluation: NOT A SIGNIFICANT NON-COMPLIER
Area of violation: Not reported
Date achieved compliance: Not reported
Evaluation lead agency: State

Evaluation date: 03/29/2005

MAP FINDINGS
FOCUS MAP 4

Map ID	Site	Database(s)	EPA ID Number
	GATX RAIL (Continued)		1000213813
	Evaluation:	COMPLIANCE EVALUATION INSPECTION ON-SITE	
	Area of violation:	Generators - General	
	Date achieved compliance:	05/16/2005	
	Evaluation lead agency:	State	
	Evaluation date:	03/29/2005	
	Evaluation:	COMPLIANCE EVALUATION INSPECTION ON-SITE	
	Area of violation:	Generators - Manifest	
	Date achieved compliance:	03/30/2005	
	Evaluation lead agency:	State	
	Evaluation date:	03/29/2005	
	Evaluation:	SIGNIFICANT NON-COMPLIER	
	Area of violation:	Not reported	
	Date achieved compliance:	Not reported	
	Evaluation lead agency:	State	
	Evaluation date:	03/23/2005	
	Evaluation:	FINANCIAL RECORD REVIEW	
	Area of violation:	Not reported	
	Date achieved compliance:	Not reported	
	Evaluation lead agency:	State	
	Evaluation date:	08/19/2003	
	Evaluation:	COMPLIANCE EVALUATION INSPECTION ON-SITE	
	Area of violation:	TSD - Contingency Plan and Emergency Procedures	
	Date achieved compliance:	09/18/2003	
	Evaluation lead agency:	State	
	Evaluation date:	08/19/2003	
	Evaluation:	COMPLIANCE EVALUATION INSPECTION ON-SITE	
	Area of violation:	TSD - General Facility Standards	
	Date achieved compliance:	09/18/2003	
	Evaluation lead agency:	State	
	Evaluation date:	08/05/2003	
	Evaluation:	FINANCIAL RECORD REVIEW	
	Area of violation:	Not reported	
	Date achieved compliance:	Not reported	
	Evaluation lead agency:	State	
	Evaluation date:	09/04/2002	
	Evaluation:	COMPLIANCE EVALUATION INSPECTION ON-SITE	
	Area of violation:	TSD - Contingency Plan and Emergency Procedures	
	Date achieved compliance:	01/15/2003	
	Evaluation lead agency:	State	
	Evaluation date:	09/04/2002	
	Evaluation:	COMPLIANCE EVALUATION INSPECTION ON-SITE	
	Area of violation:	TSD - General Facility Standards	
	Date achieved compliance:	01/15/2003	
	Evaluation lead agency:	State	
	Evaluation date:	07/15/2002	
	Evaluation:	FINANCIAL RECORD REVIEW	
	Area of violation:	Not reported	
	Date achieved compliance:	Not reported	

MAP FINDINGS
FOCUS MAP 4

Map ID	Site	Database(s)	EPA ID Number
--------	------	-------------	---------------

GATX RAIL (Continued)

1000213813

Evaluation lead agency:	State
Evaluation date:	11/14/2000
Evaluation:	COMPLIANCE EVALUATION INSPECTION ON-SITE
Area of violation:	TSD - General
Date achieved compliance:	12/19/2000
Evaluation lead agency:	State
Evaluation date:	11/14/2000
Evaluation:	COMPLIANCE EVALUATION INSPECTION ON-SITE
Area of violation:	TSD - Contingency Plan and Emergency Procedures
Date achieved compliance:	12/19/2000
Evaluation lead agency:	State
Evaluation date:	11/14/2000
Evaluation:	COMPLIANCE EVALUATION INSPECTION ON-SITE
Area of violation:	TSD - Container Use and Management
Date achieved compliance:	12/19/2000
Evaluation lead agency:	State
Evaluation date:	11/14/2000
Evaluation:	COMPLIANCE EVALUATION INSPECTION ON-SITE
Area of violation:	TSD - Financial Requirements
Date achieved compliance:	12/19/2000
Evaluation lead agency:	State
Evaluation date:	10/31/2000
Evaluation:	FINANCIAL RECORD REVIEW
Area of violation:	TSD - Financial Requirements
Date achieved compliance:	12/19/2000
Evaluation lead agency:	State
Evaluation date:	06/12/1996
Evaluation:	COMPLIANCE EVALUATION INSPECTION ON-SITE
Area of violation:	Not reported
Date achieved compliance:	Not reported
Evaluation lead agency:	State
Evaluation date:	04/03/1996
Evaluation:	COMPLIANCE EVALUATION INSPECTION ON-SITE
Area of violation:	TSD - General
Date achieved compliance:	04/09/1996
Evaluation lead agency:	State
Evaluation date:	04/03/1996
Evaluation:	COMPLIANCE EVALUATION INSPECTION ON-SITE
Area of violation:	TSD IS-Chemical, Physical, AND Treatment
Date achieved compliance:	04/09/1996
Evaluation lead agency:	State
Evaluation date:	04/03/1996
Evaluation:	COMPLIANCE EVALUATION INSPECTION ON-SITE
Area of violation:	TSD - Closure/Post-Closure
Date achieved compliance:	04/09/1996
Evaluation lead agency:	State
Evaluation date:	08/23/1994

MAP FINDINGS
FOCUS MAP 4

Map ID Site Database(s) EPA ID Number

GATX RAIL (Continued)

1000213813

Actual Date: 09/24/1992
Action: CA150 - RFI Workplan Approved
NAICS Code(s): 48821
Support Activities for Rail Transportation
Original schedule date: Not reported
Schedule end date: Not reported

CERC-NFRAP:

Site ID: 0903282
Federal Facility: Not a Federal Facility
NPL Status: Not on the NPL
Non NPL Status: NFRAP

CERCLIS-NFRAP Site Contact Name(s):

Contact Name: Matt Mitguard
Contact Tel: (415) 972-3096
Contact Title: Site Assessment Manager (SAM)

Contact Name: Nuria Muniz
Contact Tel: (415) 972-3811
Contact Title: Site Assessment Manager (SAM)

Site Description: Not reported

CERCLIS-NFRAP Assessment History:

Action: DISCOVERY
Date Started: Not reported
Date Completed: 07/12/1989
Priority Level: Not reported

Action: ARCHIVE SITE
Date Started: Not reported
Date Completed: 09/21/1990
Priority Level: Not reported

Action: PRELIMINARY ASSESSMENT
Date Started: Not reported
Date Completed: 09/21/1990
Priority Level: NFRAP (No Further Remedial Action Planned)

HIST UST:

Region: STATE
Facility ID: 00000002923
Facility Type: Other
Other Type: RAILCAR REPAIR SHOP
Total Tanks: 0004
Contact Name: ROBERT C. MERCER
Telephone: 7148253043
Owner Name: GENERAL AMERICAN TRANSPORTATIO
Owner Address: 120 SOUTH RIVERSIDE PLAZA
Owner City,St,Zip: CHICAGO, IL 60606

Tank Num: 001
Container Num: 65-89
Year Installed: Not reported
Tank Capacity: 00001000

MAP FINDINGS
FOCUS MAP 4

Map ID Site Database(s) EPA ID Number

GATX RAIL (Continued)

1000213813

Tank Used for: PRODUCT
Type of Fuel: DIESEL
Tank Construction: Not reported
Leak Detection: Visual, None

Tank Num: 002
Container Num: 65-187
Year Installed: Not reported
Tank Capacity: 00010000
Tank Used for: PRODUCT
Type of Fuel: DIESEL
Tank Construction: Not reported
Leak Detection: Visual, None

Tank Num: 003
Container Num: 65-19
Year Installed: Not reported
Tank Capacity: 00070684
Tank Used for: WASTE
Type of Fuel: WASTE OIL
Tank Construction: 10 inches
Leak Detection: Visual, None

Tank Num: 004
Container Num: 65-20
Year Installed: Not reported
Tank Capacity: 00058000
Tank Used for: WASTE
Type of Fuel: Not reported
Tank Construction: 12.5 inches
Leak Detection: Visual

263

**PEPPER / SLOVER AVE.
COLTON, CA**

**CHMIRS S106398795
N/A**

CHMIRS:

OES Incident Number: 03-3799
OES notification: 7/29/200301:28:47 PM
OES Date: Not reported
OES Time: Not reported
Incident Date: Not reported
Date Completed: Not reported
Property Use: Not reported
Agency Id Number: Not reported
Agency Incident Number: Not reported
Time Notified: Not reported
Time Completed: Not reported
Surrounding Area: Not reported
Estimated Temperature: Not reported
Property Management: Not reported
Special Studies 1: Not reported
Special Studies 2: Not reported
Special Studies 3: Not reported
Special Studies 4: Not reported
Special Studies 5: Not reported
Special Studies 6: Not reported
More Than Two Substances Involved?: Not reported

MAP FINDINGS
FOCUS MAP 4

Map ID Site Database(s) EPA ID Number

(Continued)

S106398795

Resp Agency Personel # Of Decontaminated: Not reported
 Responding Agency Personel # Of Injuries: Not reported
 Responding Agency Personel # Of Fatalities: Not reported
 Others Number Of Decontaminated: Not reported
 Others Number Of Injuries: Not reported
 Others Number Of Fatalities: Not reported
 Vehicle Make/year: Not reported
 Vehicle License Number: Not reported
 Vehicle State: Not reported
 Vehicle Id Number: Not reported
 CA/DOT/PUC/ICC Number: Not reported
 Company Name: Not reported
 Reporting Officer Name/ID: Not reported
 Report Date: Not reported
 Comments: Not reported
 Facility Telephone: Not reported
 Waterway Involved: No
 Waterway: Not reported
 Spill Site: Not reported
 Cleanup By: Contractor
 Containment: Not reported
 What Happened: Not reported
 Type: Not reported
 Measure: Not reported
 Other: Not reported
 Date/Time: Not reported
 Year: 2003
 Agency: UPRR
 Incident Date: 7/29/2003 12:00:00 AM
 Admin Agency: San Bernardino County Health Department
 Amount: Not reported
 Contained: Yes
 Site Type: Rail Road
 E Date: Not reported
 Substance: Paint
 Quantity Released: Not reported
 BBLS: 0
 Cups: 0
 CUFT: 0
 Gallons: 30
 Grams: 0
 Pounds: 0
 Liters: 0
 Ounces: 0
 Pints: 0
 Quarts: 0
 Sheen: 0
 Tons: 0
 Unknown: 0
 Description: Not reported
 Evacuations: 0
 Number of Injuries: 0
 Number of Fatalities: 0
 Description: Workers discovered 6 -5 gallon containers abandoned at the rail yard..

MAP FINDINGS
FOCUS MAP 4

Map ID	Site	Database(s)	EPA ID Number
263	GENERAL AMERICAN TRANSPORTATION CORP PEPPER / SLOVER ST COLTON, CA 92324	HAZNET CHMIRS	S103679577 N/A
	HAZNET: Gepaid: CAD055698815 Contact: GENERAL AMERICAN TRANS CORP Telephone: 3126218456 Facility Addr2: Not reported Mailing Name: Not reported Mailing Address: 20878 SLOVER AVE Mailing City,St,Zip: COLTON, CA 923240590 Gen County: San Bernardino TSD EPA ID: AZD983481813 TSD County: 99 Waste Category: Other organic solids Disposal Method: Not reported Tons: 1.0000 Facility County: San Bernardino		
	Gepaid: CAD055698815 Contact: GENERAL AMERICAN TRANS CORP Telephone: 3126218456 Facility Addr2: Not reported Mailing Name: Not reported Mailing Address: 20878 SLOVER AVE Mailing City,St,Zip: COLTON, CA 923240590 Gen County: San Bernardino TSD EPA ID: AZD983481813 TSD County: 99 Waste Category: Other organic solids Disposal Method: Disposal, Land Fill Tons: 20.0000 Facility County: San Bernardino		
	Gepaid: CAD055698815 Contact: GENERAL AMERICAN TRANS CORP Telephone: 3126218456 Facility Addr2: Not reported Mailing Name: Not reported Mailing Address: 20878 SLOVER AVE Mailing City,St,Zip: COLTON, CA 923240590 Gen County: San Bernardino TSD EPA ID: AZC950823111 TSD County: 99 Waste Category: Other inorganic solid waste Disposal Method: Not reported Tons: 27.0000 Facility County: San Bernardino		
	Gepaid: CAD055698815 Contact: GENERAL AMERICAN TRANS CORP Telephone: 3126218456 Facility Addr2: Not reported Mailing Name: Not reported Mailing Address: 20878 SLOVER AVE Mailing City,St,Zip: COLTON, CA 923240590 Gen County: San Bernardino TSD EPA ID: AZC950823111		

MAP FINDINGS
FOCUS MAP 4

Map ID Site Database(s) EPA ID Number

GENERAL AMERICAN TRANSPORTATION CORP (Continued)

S103679577

TSD County: 99
Waste Category: Not reported
Disposal Method: Not reported
Tons: 3.0000
Facility County: San Bernardino

Gepaid: CAD055698815
Contact: GENERAL AMERICAN TRANS CORP
Telephone: 3126218456
Facility Addr2: Not reported
Mailing Name: Not reported
Mailing Address: 20878 SLOVER AVE
Mailing City,St,Zip: COLTON, CA 923240590
Gen County: San Bernardino
TSD EPA ID: CAD008302903
TSD County: Los Angeles
Waste Category: Unspecified solvent mixture Waste
Disposal Method: Recycler
Tons: 8.9655
Facility County: San Bernardino

[Click this hyperlink](#) while viewing on your computer to access
115 additional CA_HAZNET: record(s) in the EDR Site Report.

CHMIRS:

OES Incident Number: 2731
OES notification: Not reported
OES Date: 6/15/1994
OES Time: 08:25:34 PM
Incident Date: Not reported
Date Completed: Not reported
Property Use: Not reported
Agency Id Number: Not reported
Agency Incident Number: Not reported
Time Notified: Not reported
Time Completed: Not reported
Surrounding Area: Not reported
Estimated Temperature: Not reported
Property Management: Not reported
Special Studies 1: Not reported
Special Studies 2: Not reported
Special Studies 3: Not reported
Special Studies 4: Not reported
Special Studies 5: Not reported
Special Studies 6: Not reported
More Than Two Substances Involved?: Not reported
Resp Agency Personel # Of Decontaminated: Not reported
Responding Agency Personel # Of Injuries: Not reported
Responding Agency Personel # Of Fatalities: Not reported
Others Number Of Decontaminated: Not reported
Others Number Of Injuries: Not reported
Others Number Of Fatalities: Not reported
Vehicle Make/year: Not reported
Vehicle License Number: Not reported
Vehicle State: Not reported
Vehicle Id Number: Not reported
CA/DOT/PUC/ICC Number: Not reported

MAP FINDINGS
FOCUS MAP 4

Map ID	Site	Database(s)	EPA ID Number
--------	------	-------------	---------------

GENERAL AMERICAN TRANSPORTATION CORP (Continued)

S103679577

Company Name:	Not reported
Reporting Officer Name/ID:	Not reported
Report Date:	Not reported
Comments:	Not reported
Facility Telephone:	Not reported
Waterway Involved:	YES
Waterway:	Not reported
Spill Site:	Not reported
Cleanup By:	DISPOSAL CONTROL SERVICES
Containment:	Not reported
What Happened:	Not reported
Type:	CHEMICAL
Measure:	Not reported
Other:	Not reported
Date/Time:	Not reported
Year:	1994
Agency:	COLTON FD
Incident Date:	1206 6/15/94
Admin Agency:	Not reported
Amount:	30 GAL
Contained:	NO
Site Type:	RD
E Date:	Not reported
Substance:	ACID
Quantity Released:	Not reported
BBLs:	Not reported
Cups:	Not reported
CUFT:	Not reported
Gallons:	Not reported
Grams:	Not reported
Pounds:	Not reported
Liters:	Not reported
Ounces:	Not reported
Pints:	Not reported
Quarts:	Not reported
Sheen:	Not reported
Tons:	Not reported
Unknown:	Not reported
Description:	ILLEGAL DUMP
Evacuations:	NO
Number of Injuries:	NO
Number of Fatalities:	NO
Description:	Not reported

264

CALNEV PIPE LINE CO (NSR USE)
1901 SLOVER AVE.
BLOOMINGTON, CA 92324

EMI S106827890
N/A

EMI:	
Year:	1987
Carbon Monoxide Emissions Tons/Yr:	36
Air Basin:	SC
Facility ID:	800022
Air District Name:	SC
SIC Code:	5171
Air District Name:	SOUTH COAST AQMD
Community Health Air Pollution Info System:	Not reported
Consolidated Emission Reporting Rule:	Not reported

MAP FINDINGS
FOCUS MAP 4

Map ID	Site	Database(s)	EPA ID Number
--------	------	-------------	---------------

CALNEV PIPE LINE CO (NSR USE) (Continued)

S106827890

Total Organic Hydrocarbon Gases Tons/Yr:	78
Reactive Organic Gases Tons/Yr:	74
Carbon Monoxide Emissions Tons/Yr:	0
NOX - Oxides of Nitrogen Tons/Yr:	0
SOX - Oxides of Sulphur Tons/Yr:	0
Particulate Matter Tons/Yr:	0
Part. Matter 10 Micrometers & Smlr Tons/Yr:	0
Year:	1990
Carbon Monoxide Emissions Tons/Yr:	36
Air Basin:	SC
Facility ID:	800022
Air District Name:	SC
SIC Code:	5171
Air District Name:	SOUTH COAST AQMD
Community Health Air Pollution Info System:	Not reported
Consolidated Emission Reporting Rule:	Not reported
Total Organic Hydrocarbon Gases Tons/Yr:	34
Reactive Organic Gases Tons/Yr:	31
Carbon Monoxide Emissions Tons/Yr:	0
NOX - Oxides of Nitrogen Tons/Yr:	0
SOX - Oxides of Sulphur Tons/Yr:	0
Particulate Matter Tons/Yr:	0
Part. Matter 10 Micrometers & Smlr Tons/Yr:	0

264

**1900 SLOVER AVE
BLOOMINGTON, CA**

**HMIRS 94030905
N/A**

[Click this hyperlink](#) while viewing on your computer to access additional HMIRS detail in the EDR Site Report.

264

**1900 SLOVER AVE
BLOOMINGTON, CA**

**HMIRS 94030918
N/A**

[Click this hyperlink](#) while viewing on your computer to access additional HMIRS detail in the EDR Site Report.

265

**BRINE FAC, COLTON
COLTON CA, CA**

**WMUDS/SWAT S103443302
CA WDS N/A**

WMUDS/SWAT:	
Edit Date:	Not reported
Complexity:	Category C - Facilities having no waste treatment systems, such as cooling water dischargers or those who must comply through best management practices, facilities with passive waste treatment and disposal systems, such as septic systems with subsurface disposal, or dischargers having waste storage systems with land disposal such as

MAP FINDINGS
FOCUS MAP 4

Map ID Site Database(s) EPA ID Number

BRINE FAC, COLTON (Continued)

S103443302

dairy waste ponds.

Primary Waste: Washwater Waste (Product washwater wastes: E.G., photo reuse wastewater, vegetable washwater)

Primary Waste Type: Designated/Influent or Solid Wastes that pose a significant threat to water quality because of their high concentrations (E.G., BOD, Hardness, TRF, Chloride). 'Manageable' hazardous wastes (E.G., inorganic salts and heavy metals) are included in this category.

Secondary Waste: Not reported

Secondary Waste Type: Not reported

Base Meridian: Not reported

NPID: Not reported

Tonnage: 0

Regional Board ID: Not reported

Municipal Solid Waste: False

Superorder: False

Open To Public: False

Waste List: False

Agency Type: Private

Agency Name: GATX RAIL CORPORATION

Agency Department: Not reported

Agency Address: PO BOX 590

Agency City, St, Zip: COLTON CA 923240266

Agency Contact: DANNY CONTRERAS

Agency Telephone: 9098253043

Land Owner Name: Not reported

Land Owner Address: Not reported

Land Owner City, St, Zip: Not reported

Land Owner Contact: Not reported

Land Owner Phone: Not reported

Region: 8

Facility Type: Industrial - Facility that treats and/or disposes of liquid or semisolid wastes from any servicing, producing, manufacturing or processing operation of whatever nature, including mining, gravel washing, geothermal operations, air conditioning, ship building and repairing, oil production, storage and disposal operations, water pumping.

Facility Description: Not reported

Facility Telephone: Not reported

SWAT Facility Name: Not reported

Primary SIC: 3743

Secondary SIC: Not reported

Comments: Not reported

Last Facility Editors: Not reported

Waste Discharge System: True

Solid Waste Assessment Test Program: False

Toxic Pits Cleanup Act Program: False

Resource Conservation Recovery Act: False

Department of Defence: False

Solid Waste Assessment Test Program: Not reported

Threat to Water Quality: Minor Threat to Water Quality. A violation of a regional board order should cause a relatively minor impairment of beneficial uses compared to a major or minor threat. Not: All nurds without a TTWQ will be considered a minor threat to water quality unless coded at a higher Level. A Zero (0) may be used to code those NURDS that are found to represent no threat to water quality.

Sub Chapter 15: True

Regional Board Project Officer: KDP

MAP FINDINGS
FOCUS MAP 4

Map ID Site Database(s) EPA ID Number

BRINE FAC, COLTON (Continued)

S103443302

Number of WMUDS at Facility: 1
 Section Range: Not reported
 RCRA Facility: No
 Waste Discharge Requirements: Active - Any facility with a continuous or seasonal discharge that is under Waste Discharge Requirements.
 Self-Monitoring Rept. Frequency: Bimonthly (Every two months)
 Waste Discharge System ID: 8 362016002
 Solid Waste Information ID: Not reported

CA WDS:

Facility ID: Santa Ana River 362016002
 Facility Type: Industrial - Facility that treats and/or disposes of liquid or semisolid wastes from any servicing, producing, manufacturing or processing operation of whatever nature, including mining, gravel washing, geothermal operations, air conditioning, ship building and repairing, oil production, storage and disposal operations, water pumping.
 Facility Status: Active - Any facility with a continuous or seasonal discharge that is under Waste Discharge Requirements.
 NPDES Number: Not reported
 Subregion: 8
 Facility Telephone: Not reported
 Facility Contact: JAY GROVE
 Agency Name: GATX RAIL CORPORATION
 Agency Address: PO BOX 590
 Agency City, St, Zip: COLTON 923240266
 Agency Contact: DANNY CONTRERAS
 Agency Telephone: Not reported
 Agency Type: Private
 SIC Code: 3743
 SIC Code 2: Not reported
 Primary Waste: Washwater Waste (Product washwater wastes: E.G., photo reuse wastewater, vegetable washwater)
 Primary Waste Type: Designated/Influent or Solid Wastes that pose a significant threat to water quality because of their high concentrations (E.G., BOD, Hardness, TRF, Chloride). 'Manageable' hazardous wastes (E.G., inorganic salts and heavy metals) are included in this category.
 Secondary Waste: Not reported
 Secondary Waste Type: Not reported
 Design Flow: 0
 Baseline Flow: 0
 Reclamation: No reclamation requirements associated with this facility.
 POTW: The facility is not a POTW.
 Treat To Water: Minor Threat to Water Quality. A violation of a regional board order should cause a relatively minor impairment of beneficial uses compared to a major or minor threat. Not: All nurds without a TTWQ will be considered a minor threat to water quality unless coded at a higher Level. A Zero (0) may be used to code those NURDS that are found to represent no threat to water quality.
 Complexity: Category C - Facilities having no waste treatment systems, such as cooling water dischargers or those who must comply through best management practices, facilities with passive waste treatment and disposal systems, such as septic systems with subsurface disposal, or dischargers having waste storage systems with land disposal such as dairy waste ponds.

MAP FINDINGS
FOCUS MAP 4

Map ID	Site	Database(s)	EPA ID Number
265	20878 SLOVER COLTON, CA 92324	CHMIRS	S109037244 N/A
	CHMIRS: OES Incident Number: 07-6769 OES notification: 11/3/2007 07:39:56 AM OES Date: Not reported OES Time: Not reported Incident Date: Not reported Date Completed: Not reported Property Use: Not reported Agency Id Number: Not reported Agency Incident Number: Not reported Time Notified: Not reported Time Completed: Not reported Surrounding Area: Not reported Estimated Temperature: Not reported Property Management: Not reported Special Studies 1: Not reported Special Studies 2: Not reported Special Studies 3: Not reported Special Studies 4: Not reported Special Studies 5: Not reported Special Studies 6: Not reported More Than Two Substances Involved?: Not reported Resp Agncy Personel # Of Decontaminated: Not reported Responding Agency Personel # Of Injuries: Not reported Responding Agency Personel # Of Fatalities: Not reported Others Number Of Decontaminated: Not reported Others Number Of Injuries: Not reported Others Number Of Fatalities: Not reported Vehicle Make/year: Not reported Vehicle License Number: Not reported Vehicle State: Not reported Vehicle Id Number: Not reported CA/DOT/PUC/ICC Number: Not reported Company Name: Not reported Reporting Officer Name/ID: Not reported Report Date: Not reported Comments: Not reported Facility Telephone: Not reported Waterway Involved: Not reported Waterway: Not reported Spill Site: Not reported Cleanup By: Release dissipated, no clean-up necessary Containment: Not reported What Happened: Not reported Type: Not reported Measure: Not reported Other: Not reported Date/Time: Not reported Year: 2007 Agency: GATX, Colton Incident Date: 11/2/2007 12:00:00 AM Admin Agency: San Bernardino County Health Department Amount: Not reported Contained: Yes Site Type: Rail Road		

MAP FINDINGS
FOCUS MAP 4

Map ID Site Database(s) EPA ID Number

(Continued)

S109037244

E Date: Not reported
 Substance: Anhydrous Ammonia
 Quantity Released: Not reported
 BBLS: 0
 Cups: 0
 CUFT: 0
 Gallons: 5
 Grams: 0
 Pounds: 0
 Liters: 0
 Ounces: 0
 Pints: 0
 Quarts: 0
 Sheen: 0
 Tons: 0
 Unknown: 0
 Description: Not reported
 Evacuations: 0
 Number of Injuries: 0
 Number of Fatalities: 0
 Description: Improper operation of flare rack by flare rack operator resulted in the release. Release occurred in Colton service center rail yard repair facility.

265

GEN AMERICAN TRANSPORTATION CO
20878 SLOVER
COLTON, CA 92324

EMI S104766487
San Bern. Co. Permit N/A

EMI:

Year: 1996
 Carbon Monoxide Emissions Tons/Yr: 36
 Air Basin: SC
 Facility ID: 12332
 Air District Name: SC
 SIC Code: 3714
 Air District Name: SOUTH COAST AQMD
 Community Health Air Pollution Info System: Not reported
 Consolidated Emission Reporting Rule: Not reported
 Total Organic Hydrocarbon Gases Tons/Yr: 27
 Reactive Organic Gases Tons/Yr: 22
 Carbon Monoxide Emissions Tons/Yr: 14
 NOX - Oxides of Nitrogen Tons/Yr: 5
 SOX - Oxides of Sulphur Tons/Yr: 1
 Particulate Matter Tons/Yr: 2
 Part. Matter 10 Micrometers & Smllr Tons/Yr: 1

Year: 1997
 Carbon Monoxide Emissions Tons/Yr: 36
 Air Basin: SC
 Facility ID: 12332
 Air District Name: SC
 SIC Code: 3714
 Air District Name: SOUTH COAST AQMD
 Community Health Air Pollution Info System: Not reported
 Consolidated Emission Reporting Rule: Not reported
 Total Organic Hydrocarbon Gases Tons/Yr: 25
 Reactive Organic Gases Tons/Yr: 25
 Carbon Monoxide Emissions Tons/Yr: 7
 NOX - Oxides of Nitrogen Tons/Yr: 4

MAP FINDINGS
FOCUS MAP 4

Map ID	Site	Database(s)	EPA ID Number
--------	------	-------------	---------------

GEN AMERICAN TRANSPORTATION CO (Continued)

S104766487

SOX - Oxides of Sulphur Tons/Yr:	0
Particulate Matter Tons/Yr:	1
Part. Matter 10 Micrometers & Smlr Tons/Yr:	1
Year:	1998
Carbon Monoxide Emissions Tons/Yr:	36
Air Basin:	SC
Facility ID:	12332
Air District Name:	SC
SIC Code:	3714
Air District Name:	SOUTH COAST AQMD
Community Health Air Pollution Info System:	Not reported
Consolidated Emission Reporting Rule:	Not reported
Total Organic Hydrocarbon Gases Tons/Yr:	25
Reactive Organic Gases Tons/Yr:	25
Carbon Monoxide Emissions Tons/Yr:	7
NOX - Oxides of Nitrogen Tons/Yr:	4
SOX - Oxides of Sulphur Tons/Yr:	0
Particulate Matter Tons/Yr:	1
Part. Matter 10 Micrometers & Smlr Tons/Yr:	1
Year:	1999
Carbon Monoxide Emissions Tons/Yr:	36
Air Basin:	SC
Facility ID:	12332
Air District Name:	SC
SIC Code:	3714
Air District Name:	SOUTH COAST AQMD
Community Health Air Pollution Info System:	Not reported
Consolidated Emission Reporting Rule:	Not reported
Total Organic Hydrocarbon Gases Tons/Yr:	25
Reactive Organic Gases Tons/Yr:	25
Carbon Monoxide Emissions Tons/Yr:	7
NOX - Oxides of Nitrogen Tons/Yr:	4
SOX - Oxides of Sulphur Tons/Yr:	0
Particulate Matter Tons/Yr:	1
Part. Matter 10 Micrometers & Smlr Tons/Yr:	1
Year:	2000
Carbon Monoxide Emissions Tons/Yr:	36
Air Basin:	SC
Facility ID:	12332
Air District Name:	SC
SIC Code:	3714
Air District Name:	SOUTH COAST AQMD
Community Health Air Pollution Info System:	Not reported
Consolidated Emission Reporting Rule:	Not reported
Total Organic Hydrocarbon Gases Tons/Yr:	25
Reactive Organic Gases Tons/Yr:	25
Carbon Monoxide Emissions Tons/Yr:	7
NOX - Oxides of Nitrogen Tons/Yr:	4
SOX - Oxides of Sulphur Tons/Yr:	0
Particulate Matter Tons/Yr:	1
Part. Matter 10 Micrometers & Smlr Tons/Yr:	1
Year:	2001
Carbon Monoxide Emissions Tons/Yr:	36

MAP FINDINGS
FOCUS MAP 4

Map ID	Site	Database(s)	EPA ID Number
--------	------	-------------	---------------

GEN AMERICAN TRANSPORTATION CO (Continued)

S104766487

Air Basin: SC
 Facility ID: 12332
 Air District Name: SC
 SIC Code: 3714
 Air District Name: SOUTH COAST AQMD
 Community Health Air Pollution Info System: Not reported
 Consolidated Emission Reporting Rule: Not reported
 Total Organic Hydrocarbon Gases Tons/Yr: 6
 Reactive Organic Gases Tons/Yr: 6
 Carbon Monoxide Emissions Tons/Yr: 2
 NOX - Oxides of Nitrogen Tons/Yr: 1
 SOX - Oxides of Sulphur Tons/Yr: 0
 Particulate Matter Tons/Yr: 1
 Part. Matter 10 Micrometers & Smlr Tons/Yr: 1

Year: 2002
 Carbon Monoxide Emissions Tons/Yr: 36
 Air Basin: SC
 Facility ID: 12332
 Air District Name: SC
 SIC Code: 3743
 Air District Name: SOUTH COAST AQMD
 Community Health Air Pollution Info System: Not reported
 Consolidated Emission Reporting Rule: Not reported
 Total Organic Hydrocarbon Gases Tons/Yr: 9
 Reactive Organic Gases Tons/Yr: 8
 Carbon Monoxide Emissions Tons/Yr: 6
 NOX - Oxides of Nitrogen Tons/Yr: 3
 SOX - Oxides of Sulphur Tons/Yr: 0
 Particulate Matter Tons/Yr: 1
 Part. Matter 10 Micrometers & Smlr Tons/Yr: 1

Year: 2003
 Carbon Monoxide Emissions Tons/Yr: 36
 Air Basin: SC
 Facility ID: 12332
 Air District Name: SC
 SIC Code: 3743
 Air District Name: SOUTH COAST AQMD
 Community Health Air Pollution Info System: Not reported
 Consolidated Emission Reporting Rule: Not reported
 Total Organic Hydrocarbon Gases Tons/Yr: 9
 Reactive Organic Gases Tons/Yr: 8
 Carbon Monoxide Emissions Tons/Yr: 6
 NOX - Oxides of Nitrogen Tons/Yr: 3
 SOX - Oxides of Sulphur Tons/Yr: 0
 Particulate Matter Tons/Yr: 1
 Part. Matter 10 Micrometers & Smlr Tons/Yr: 1

Year: 2004
 Carbon Monoxide Emissions Tons/Yr: 36
 Air Basin: SC
 Facility ID: 12332
 Air District Name: SC
 SIC Code: 3743
 Air District Name: SOUTH COAST AQMD
 Community Health Air Pollution Info System: Not reported

MAP FINDINGS
FOCUS MAP 4

Map ID Site Database(s) EPA ID Number

GEN AMERICAN TRANSPORTATION CO (Continued)

S104766487

Consolidated Emission Reporting Rule: Not reported
 Total Organic Hydrocarbon Gases Tons/Yr: 8.578442
 Reactive Organic Gases Tons/Yr: 7.94
 Carbon Monoxide Emissions Tons/Yr: 5.7675
 NOX - Oxides of Nitrogen Tons/Yr: 2.9874
 SOX - Oxides of Sulphur Tons/Yr: 0.0331244
 Particulate Matter Tons/Yr: 1.42047
 Part. Matter 10 Micrometers & Smlr Tons/Yr: 1.19

Year: 2005
 Carbon Monoxide Emissions Tons/Yr: 36
 Air Basin: SC
 Facility ID: 12332
 Air District Name: SC
 SIC Code: 3743
 Air District Name: SOUTH COAST AQMD
 Community Health Air Pollution Info System: Not reported
 Consolidated Emission Reporting Rule: Not reported
 Total Organic Hydrocarbon Gases Tons/Yr: 11.10066
 Reactive Organic Gases Tons/Yr: 10.602243786
 Carbon Monoxide Emissions Tons/Yr: 10.42735
 NOX - Oxides of Nitrogen Tons/Yr: 2.84125
 SOX - Oxides of Sulphur Tons/Yr: .048475
 Particulate Matter Tons/Yr: .9573
 Part. Matter 10 Micrometers & Smlr Tons/Yr: .91681768

San Bern. Co. Permit:

Region: SAN BERNARDINO
 Facility ID: FA0003431
 Owner: GATX RAIL CORPORATION
 Permit Number: PT0012462
 Permit Category: UST OWNERSHIP/OPERATING PERMIT (PER UST)
 Facility Status: INACTIVE
 Expiration Date: 7/31/2004 12:00:00AM

Region: SAN BERNARDINO
 Facility ID: FA0003431
 Owner: GATX RAIL CORPORATION
 Permit Number: PT0001556
 Permit Category: HAZMAT HANDLER 51-100 EMPLOYEES (W/GEN PRMT)
 Facility Status: ACTIVE
 Expiration Date: 7/31/2008 12:00:00AM

Region: SAN BERNARDINO
 Facility ID: FA0003431
 Owner: GATX RAIL CORPORATION
 Permit Number: PT0001558
 Permit Category: CALARP FACILITY PERMIT
 Facility Status: ACTIVE
 Expiration Date: 7/31/2008 12:00:00AM

Region: SAN BERNARDINO
 Facility ID: FA0003431
 Owner: GATX RAIL CORPORATION
 Permit Number: PT0001560
 Permit Category: ABOVEGROUND PETROLEUM STORAGE (AST) (SPCC)
 Facility Status: ACTIVE

MAP FINDINGS
FOCUS MAP 4

Map ID Site Database(s) EPA ID Number

GEN AMERICAN TRANSPORTATION CO (Continued)

S104766487

Expiration Date: 7/31/2008 12:00:00AM

Region: SAN BERNARDINO
Facility ID: FA0003431
Owner: GATX RAIL CORPORATION
Permit Number: PT0001553
Permit Category: RISK MANAGEMENT PLAN - LEVEL III
Facility Status: ACTIVE
Expiration Date: 7/31/2008 12:00:00AM

Region: SAN BERNARDINO
Facility ID: FA0003431
Owner: GATX RAIL CORPORATION
Permit Number: PT0001566
Permit Category: EPCRA FACILITY (RIGHT TO KNOW PLAN)
Facility Status: ACTIVE
Expiration Date: 7/31/2008 12:00:00AM

Region: SAN BERNARDINO
Facility ID: FA0003431
Owner: GATX RAIL CORPORATION
Permit Number: PT0001557
Permit Category: GENERATOR - 51-100 EMPLOYEES
Facility Status: ACTIVE
Expiration Date: 7/31/2008 12:00:00AM

Region: SAN BERNARDINO
Facility ID: FA0003431
Owner: GATX RAIL CORPORATION
Permit Number: PT0018709
Permit Category: RISK MANAGEMENT PLAN - LEVEL III
Facility Status: ACTIVE
Expiration Date: 7/31/2008 12:00:00AM

Region: SAN BERNARDINO
Facility ID: FA0009719
Owner: GOODYEAR RUBBER COMPANY
Permit Number: PT0016561
Permit Category: LIMITED QUANTITY GENERATOR(B)
Facility Status: ACTIVE
Expiration Date: 5/31/2008 12:00:00AM

Region: SAN BERNARDINO
Facility ID: FA0003431
Owner: GATX RAIL CORPORATION
Permit Number: PT0012460
Permit Category: UST OWNERSHIP/OPERATING PERMIT (PER UST)
Facility Status: ACTIVE
Expiration Date: 7/31/2008 12:00:00AM

Region: SAN BERNARDINO
Facility ID: FA0003431
Owner: GATX RAIL CORPORATION
Permit Number: PT0012461
Permit Category: UST OWNERSHIP/OPERATING PERMIT (PER UST)
Facility Status: ACTIVE
Expiration Date: 7/31/2008 12:00:00AM

MAP FINDINGS
FOCUS MAP 4

Map ID	Site	Database(s)	EPA ID Number
	<p>GEN AMERICAN TRANSPORTATION CO (Continued)</p> <p>Region: SAN BERNARDINO Facility ID: FA0003431 Owner: GATX RAIL CORPORATION Permit Number: PT0018710 Permit Category: RISK MANAGEMENT PLAN - LEVEL III Facility Status: ACTIVE Expiration Date: 7/31/2008 12:00:00AM</p> <p>Region: SAN BERNARDINO Facility ID: FA0003431 Owner: GATX RAIL CORPORATION Permit Number: PT0018708 Permit Category: RISK MANAGEMENT PLAN - LEVEL III Facility Status: ACTIVE Expiration Date: 7/31/2008 12:00:00AM</p>		S104766487
267	<p>CALIFORNIA PORTLAND CEMENT CO. COLTON QUARRY SAN BERNARDINO (County), CA</p> <p>Ferrous and Nonferrous Metal Mines Database: Mine ID: 778 Commodity: Crushed Stone Latitude: 34.06310 Longitude: -117.33810 Site Type: The facility is both a mine and a plant</p>	MINES	M300006404 N/A
267	<p>CALIFORNIA PORTLAND CEMENT CO COLTON PLANT SAN BERNARDINO (County), CA</p> <p>Ferrous and Nonferrous Metal Mines Database: Mine ID: 197 Commodity: Cement Latitude: 34.06300 Longitude: -117.33800 Site Type: P</p>	MINES	M300000953 N/A
272	<p>395 SOUTH RANCHO AVE 395 SOUTH RANCHO AVE COLTON, CA 92324</p>	ERNS	93343372 N/A

[Click this hyperlink](#) while viewing on your computer to access additional ERNS detail in the EDR Site Report.

MAP FINDINGS
FOCUS MAP 4

Map ID	Site	Database(s)	EPA ID Number
272	TMP SERVICES 425 S RANCHO AVE COLTON, CA 92324 San Bern. Co. Permit: Region: SAN BERNARDINO Facility ID: FA0006695 Owner: TMP SERVICES Permit Number: PT0008496 Permit Category: HAZMAT HANDLER 0-10 EMPLOYEES Facility Status: ACTIVE Expiration Date: 7/31/2008 12:00:00AM	San Bern. Co. Permit	S104771136 N/A
272	TMP SERVICES INC 425 S RANCHO AVE COLTON, CA 92324 HAZNET: Gepaid: CAL000286712 Contact: SHARI TAYLOR Telephone: 9097773140 Facility Addr2: Not reported Mailing Name: Not reported Mailing Address: 425 S RANCHO AVE Mailing City,St,Zip: COLTON, CA 92324 Gen County: San Bernardino TSD EPA ID: CAT080013352 TSD County: Los Angeles Waste Category: Unspecified organic liquid mixture Disposal Method: Recycler Tons: 0.35 Facility County: Not reported	HAZNET	S108222875 N/A
272	AL S GARDEN ART INC 425 S RANCHO COLTON, CA 92324 FINDS: Other Pertinent Environmental Activity Identified at Site AFS (Aerometric Information Retrieval System (AIRS) Facility Subsystem) replaces the former Compliance Data System (CDS), the National Emission Data System (NEDS), and the Storage and Retrieval of Aerometric Data (SAROAD). AIRS is the national repository for information concerning airborne pollution in the United States. AFS is used to track emissions and compliance data from industrial plants. AFS data are utilized by states to prepare State Implementation Plans to comply with regulatory programs and by EPA as an input for the estimation of total national emissions. AFS is undergoing a major redesign to support facility operating permits required under Title V of the Clean Air Act.	FINDS	1010680020 110031481689

MAP FINDINGS
FOCUS MAP 4

Map ID	Site	Database(s)	EPA ID Number
272	<p>SANDTANA INDUSTRIES, INC. 425 S RANCHO AVE COLTON, CA 92324</p> <p>HIST UST: Region: STATE Facility ID: 00000045865 Facility Type: Other Other Type: R.V. MANUFACTURER Total Tanks: 0002 Contact Name: MIKE PRYER Telephone: 7143700300 Owner Name: CALIFORNIA PORTLAND CEMENT COM Owner Address: 9300 FLAIR DRIVE Owner City,St,Zip: EL MONTE, CA 91731</p> <p>Tank Num: 001 Container Num: 101 Year Installed: Not reported Tank Capacity: 00001500 Tank Used for: PRODUCT Type of Fuel: UNLEADED Tank Construction: Not reported Leak Detection: None</p> <p>Tank Num: 002 Container Num: 102 Year Installed: Not reported Tank Capacity: 00000000 Tank Used for: PRODUCT Type of Fuel: UNLEADED Tank Construction: Not reported Leak Detection: None</p>	HIST UST	U001574699 N/A
274	<p>COLTON FACILITY 695 RANCHO AVE COLTON, CA 0</p> <p>CA WDS: Facility ID: Santa Ana River 362008002 Facility Type: Industrial - Facility that treats and/or disposes of liquid or semisolid wastes from any servicing, producing, manufacturing or processing operation of whatever nature, including mining, gravel washing, geothermal operations, air conditioning, ship building and repairing, oil production, storage and disposal operations, water pumping.</p> <p>Facility Status: Active - Any facility with a continuous or seasonal discharge that is under Waste Discharge Requirements.</p> <p>NPDES Number: Not reported Subregion: 8 Facility Telephone: Not reported Facility Contact: Not reported Agency Name: CALIFORNIA PORTLAND CEMENT Agency Address: 2025 E FINANCIAL WAY Agency City,St,Zip: GLENDORA 91741 Agency Contact: TINA SENTNER Agency Telephone: 6268526200 Agency Type: Private SIC Code: 3241 SIC Code 2: Not reported</p>	CA WDS	S102005989 N/A

MAP FINDINGS
FOCUS MAP 4

Map ID	Site	Database(s)	EPA ID Number
--------	------	-------------	---------------

COLTON FACILITY (Continued)

S102005989

Primary Waste: Process Waste (Waste produced as part of the industrial/manufacturing process)

Primary Waste Type: Nonhazardous Solid Wastes/Influent or Solid Wastes that contain nonhazardous putrescible and non putrescible solid, semisolid, and liquid wastes (E.G., garbage, trash, refuse, paper, demolition and construction wastes, manure, vegetable or animal solid and semisolid waste).

Secondary Waste: Not reported

Secondary Waste Type: Not reported

Design Flow: 2

Baseline Flow: 2

Reclamation: No reclamation requirements associated with this facility.

POTW: The facility is not a POTW.

Treat To Water: Minor Threat to Water Quality. A violation of a regional board order should cause a relatively minor impairment of beneficial uses compared to a major or minor threat. Not: All nurds without a TTWQ will be considered a minor threat to water quality unless coded at a higher Level. A Zero (0) may be used to code those NURDS that are found to represent no threat to water quality.

Complexity: Category C - Facilities having no waste treatment systems, such as cooling water dischargers or those who must comply through best management practices, facilities with passive waste treatment and disposal systems, such as septic systems with subsurface disposal, or dischargers having waste storage systems with land disposal such as dairy waste ponds.

274	AMAZON ENVIRONMENTAL, INC. 695 S RANCHO AVESACK LOADING BUILDING COLTON, CA 92324	San Bern. Co. Permit	S105158939 N/A
-----	--	-----------------------------	---------------------------

San Bern. Co. Permit:

Region: SAN BERNARDINO

Facility ID: FA0000887

Owner: AMAZON ENVIRONMENTAL INC.

Permit Number: PT0009907

Permit Category: HAZMAT HANDLER 0-10 EMPLOYEES

Facility Status: ACTIVE

Expiration Date: 9/30/2008 12:00:00AM

275	HENRY'S SERVICE STATION 360 S LA CADENA DR COLTON, CA 92324	HIST UST	U001574675 N/A
-----	--	-----------------	---------------------------

HIST UST:

Region: STATE

Facility ID: 00000049492

Facility Type: Other

Other Type: Not reported

Total Tanks: 0003

Contact Name: Not reported

Telephone: 7148251561

Owner Name: HENRY L. PORTELLE

Owner Address: 1383 BIRCH ST.

Owner City,St,Zip: SAN BERNARDINO, CA 92410

Tank Num: 001

MAP FINDINGS
FOCUS MAP 4

Map ID	Site	Database(s)	EPA ID Number
--------	------	-------------	---------------

HENRY'S SERVICE STATION (Continued)

U001574675

Container Num: 3
Year Installed: Not reported
Tank Capacity: 00000550
Tank Used for: PRODUCT
Type of Fuel: UNLEADED
Tank Construction: Not reported
Leak Detection: Stock Inventor

Tank Num: 002
Container Num: 1
Year Installed: Not reported
Tank Capacity: 00001000
Tank Used for: PRODUCT
Type of Fuel: PREMIUM
Tank Construction: Not reported
Leak Detection: Stock Inventor

Tank Num: 003
Container Num: 2
Year Installed: Not reported
Tank Capacity: 00001000
Tank Used for: PRODUCT
Type of Fuel: REGULAR
Tank Construction: Not reported
Leak Detection: Stock Inventor

275

J.C. AUTO
360 S LA CADENA DR
COLTON, CA 92324

San Bern. Co. Permit S103368395
N/A

San Bern. Co. Permit:

Region: SAN BERNARDINO
Facility ID: FA0003746
Owner: LOPEZ, JAIME & CATHY
Permit Number: PT0006266
Permit Category: SPECIAL HANDLER
Facility Status: ACTIVE
Expiration Date: 1/31/2009 12:00:00AM

Region: SAN BERNARDINO
Facility ID: FA0003746
Owner: LOPEZ, JAIME & CATHY
Permit Number: PT0006267
Permit Category: SPECIAL GENERATOR(B)
Facility Status: ACTIVE
Expiration Date: 1/31/2009 12:00:00AM

MAP FINDINGS
FOCUS MAP 4

Map ID	Site	Database(s)	EPA ID Number
--------	------	-------------	---------------

275	CIRCLE K STORE #555 371 S LA CADENA AVE COLTON, CA 92324	FINDS HIST UST RCRA-NonGen	1000174023 CAD981679830
-----	---	---	------------------------------------

FINDS:

Other Pertinent Environmental Activity Identified at Site

RCRAInfo is a national information system that supports the Resource Conservation and Recovery Act (RCRA) program through the tracking of events and activities related to facilities that generate, transport, and treat, store, or dispose of hazardous waste. RCRAInfo allows RCRA program staff to track the notification, permit, compliance, and corrective action activities required under RCRA.

HIST UST:

Region: STATE
 Facility ID: 00000013593
 Facility Type: Gas Station
 Other Type: Not reported
 Total Tanks: 0002
 Contact Name: KEN ZIMMERMAN
 Telephone: 7148257611
 Owner Name: CIRCLE K. CORPORATION
 Owner Address: 4500 SOUTH 40TH STREET
 Owner City,St,Zip: PHOENIX, AZ 85040

Tank Num: 001
 Container Num: 1
 Year Installed: Not reported
 Tank Capacity: 00009940
 Tank Used for: PRODUCT
 Type of Fuel: REGULAR
 Tank Construction: Not reported
 Leak Detection: Stock Inventor

Tank Num: 002
 Container Num: 2
 Year Installed: Not reported
 Tank Capacity: 00009940
 Tank Used for: PRODUCT
 Type of Fuel: UNLEADED
 Tank Construction: Not reported
 Leak Detection: Stock Inventor

RCRA-NonGen:

Date form received by agency: 06/10/1993
 Facility name: CIRCLE K STORE #555
 Facility address: 371 S LA CADENA AVE
 COLTON, CA 92324
 EPA ID: CAD981679830
 Mailing address: 5811 MANZANITA AVE
 CARMICHAEL, CA 95608
 Contact: ENVIRONMENTAL MANAGER
 Contact address: 371 S LA CADENA AVE
 COLTON, CA 92324
 Contact country: US
 Contact telephone: (916) 334-2445

MAP FINDINGS
FOCUS MAP 4

Map ID	Site	Database(s)	EPA ID Number
--------	------	-------------	---------------

CIRCLE K STORE #555 (Continued)

1000174023

Contact email: Not reported
 EPA Region: 09
 Classification: Non-Generator
 Description: Handler: Non-Generators do not presently generate hazardous waste

Owner/Operator Summary:

Owner/operator name: NOT REQUIRED
 Owner/operator address: NOT REQUIRED
 NOT REQUIRED, ME 99999
 Owner/operator country: Not reported
 Owner/operator telephone: (415) 555-1212
 Legal status: Private
 Owner/Operator Type: Operator
 Owner/Op start date: Not reported
 Owner/Op end date: Not reported

Owner/operator name: CIRCLE K CORP
 Owner/operator address: NOT REQUIRED
 NOT REQUIRED, ME 99999
 Owner/operator country: Not reported
 Owner/operator telephone: (415) 555-1212
 Legal status: Private
 Owner/Operator Type: Owner
 Owner/Op start date: Not reported
 Owner/Op end date: Not reported

Handler Activities Summary:

U.S. importer of hazardous waste: Unknown
 Mixed waste (haz. and radioactive): Unknown
 Recycler of hazardous waste: No
 Transporter of hazardous waste: No
 Treater, storer or disposer of HW: No
 Underground injection activity: No
 On-site burner exemption: Unknown
 Furnace exemption: Unknown
 Used oil fuel burner: No
 Used oil processor: No
 User oil refiner: No
 Used oil fuel marketer to burner: No
 Used oil Specification marketer: No
 Used oil transfer facility: No
 Used oil transporter: No
 Off-site waste receiver: Commercial status unknown

Violation Status: No violations found

275

**PAUL'S TRANSMISSIONS
 370 S LA CADENA DR
 COLTON, CA 92324**

**San Bern. Co. Permit S107448059
 N/A**

San Bern. Co. Permit:

Region: SAN BERNARDINO
 Facility ID: FA0010094
 Owner: INES CAZAVES
 Permit Number: PT0017243
 Permit Category: SPECIAL HANDLER
 Facility Status: ACTIVE
 Expiration Date: 10/31/2007 12:00:00AM

MAP FINDINGS
FOCUS MAP 4

Map ID	Site	Database(s)	EPA ID Number
--------	------	-------------	---------------

PAUL'S TRANSMISSIONS (Continued)

S107448059

Region: SAN BERNARDINO
 Facility ID: FA0010094
 Owner: INES CAZAVES
 Permit Number: PT0017242
 Permit Category: SPECIAL GENERATOR(B)
 Facility Status: ACTIVE
 Expiration Date: 10/31/2008 12:00:00AM

277

**OMEGA HWT
500 S RANCHO SUITE F
COLTON, CA 92324**

**RCRA-SQG 1001481090
FINDS CAR000051375
HAZNET**

RCRA-SQG:

Date form received by agency: 04/19/1999
 Facility name: OMEGA HWT
 Facility address: 500 S RANCHO SUITE F
 COLTON, CA 92324
 EPA ID: CAR000051375
 Contact: JAIME CEBALLOS
 Contact address: 500 S RANCHO SUITE F
 COLTON, CA 92324
 Contact country: US
 Contact telephone: (909) 370-4064
 Contact email: Not reported
 EPA Region: 09
 Classification: Small Small Quantity Generator
 Description: Handler: generates more than 100 and less than 1000 kg of hazardous waste during any calendar month and accumulates less than 6000 kg of hazardous waste at any time; or generates 100 kg or less of hazardous waste during any calendar month, and accumulates more than 1000 kg of hazardous waste at any time

Owner/Operator Summary:

Owner/operator name: TIMOTHY TRAPUZZANO
 Owner/operator address: 126 MOCKERNATT CIRCLE
 AIKEN, SC 29803
 Owner/operator country: Not reported
 Owner/operator telephone: (803) 641-1781
 Legal status: Private
 Owner/Operator Type: Owner
 Owner/Op start date: Not reported
 Owner/Op end date: Not reported

Handler Activities Summary:

U.S. importer of hazardous waste: Unknown
 Mixed waste (haz. and radioactive): Unknown
 Recycler of hazardous waste: No
 Transporter of hazardous waste: Yes
 Treater, storer or disposer of HW: No
 Underground injection activity: No
 On-site burner exemption: Unknown
 Furnace exemption: Unknown
 Used oil fuel burner: No
 Used oil processor: No
 User oil refiner: No
 Used oil fuel marketer to burner: No
 Used oil Specification marketer: No

MAP FINDINGS
FOCUS MAP 4

Map ID Site Database(s) EPA ID Number

OMEGA HWT (Continued)

1001481090

Used oil transfer facility: No
Used oil transporter: No
Off-site waste receiver: Commercial status unknown

Historical Generators:

Date form received by agency: 04/19/1999
Facility name: OMEGA HWT
Classification: Small Quantity Generator

Hazardous Waste Summary:

Waste code: D000
Waste name: Not Defined

Waste code: D001
Waste name: IGNITABLE HAZARDOUS WASTES ARE THOSE WASTES WHICH HAVE A FLASHPOINT OF LESS THAN 140 DEGREES FAHRENHEIT AS DETERMINED BY A PENSKEY-MARTENS CLOSED CUP FLASH POINT TESTER. ANOTHER METHOD OF DETERMINING THE FLASH POINT OF A WASTE IS TO REVIEW THE MATERIAL SAFETY DATA SHEET, WHICH CAN BE OBTAINED FROM THE MANUFACTURER OR DISTRIBUTOR OF THE MATERIAL. LACQUER THINNER IS AN EXAMPLE OF A COMMONLY USED SOLVENT WHICH WOULD BE CONSIDERED AS IGNITABLE HAZARDOUS WASTE.

Waste code: D002
Waste name: A WASTE WHICH HAS A PH OF LESS THAN 2 OR GREATER THAN 12.5 IS CONSIDERED TO BE A CORROSIVE HAZARDOUS WASTE. SODIUM HYDROXIDE, A CAUSTIC SOLUTION WITH A HIGH PH, IS OFTEN USED BY INDUSTRIES TO CLEAN OR DEGREASE PARTS. HYDROCHLORIC ACID, A SOLUTION WITH A LOW PH, IS USED BY MANY INDUSTRIES TO CLEAN METAL PARTS PRIOR TO PAINTING. WHEN THESE CAUSTIC OR ACID SOLUTIONS BECOME CONTAMINATED AND MUST BE DISPOSED, THE WASTE WOULD BE A CORROSIVE HAZARDOUS WASTE.

Waste code: D003
Waste name: A MATERIAL IS CONSIDERED TO BE A REACTIVE HAZARDOUS WASTE IF IT IS NORMALLY UNSTABLE, REACTS VIOLENTLY WITH WATER, GENERATES TOXIC GASES WHEN EXPOSED TO WATER OR CORROSIVE MATERIALS, OR IF IT IS CAPABLE OF DETONATION OR EXPLOSION WHEN EXPOSED TO HEAT OR A FLAME. ONE EXAMPLE OF SUCH WASTE WOULD BY WASTE GUNPOWDER.

Violation Status: No violations found

FINDS:

Other Pertinent Environmental Activity Identified at Site

RCRAInfo is a national information system that supports the Resource Conservation and Recovery Act (RCRA) program through the tracking of events and activities related to facilities that generate, transport, and treat, store, or dispose of hazardous waste. RCRAInfo allows RCRA program staff to track the notification, permit, compliance, and corrective action activities required under RCRA.

HAZNET:

Gepaid: CAR000051375
Contact: Not reported
Telephone: 0000000000
Facility Addr2: Not reported

MAP FINDINGS
FOCUS MAP 4

Map ID	Site	Database(s)	EPA ID Number
--------	------	-------------	---------------

OMEGA HWT (Continued)

1001481090

Mailing Name: Not reported
Mailing Address: 500 S RANCHO STE F
Mailing City,St,Zip: COLTON, CA 923240000
Gen County: San Bernardino
TSD EPA ID: CAD028209109
TSD County: 0
Waste Category: Off-specification, aged, or surplus inorganics
Disposal Method: Not reported
Tons: 0.0175
Facility County: San Bernardino

Gepaid: CAR000051375
Contact: Not reported
Telephone: 0000000000
Facility Addr2: Not reported
Mailing Name: Not reported
Mailing Address: 500 S RANCHO STE F
Mailing City,St,Zip: COLTON, CA 923240000
Gen County: San Bernardino
TSD EPA ID: CAD028209109
TSD County: 0
Waste Category: Waste oil and mixed oil
Disposal Method: Not reported
Tons: 0.11
Facility County: San Bernardino

Gepaid: CAR000051375
Contact: Not reported
Telephone: 0000000000
Facility Addr2: Not reported
Mailing Name: Not reported
Mailing Address: 500 S RANCHO STE F
Mailing City,St,Zip: COLTON, CA 923240000
Gen County: San Bernardino
TSD EPA ID: CAD028209109
TSD County: 0
Waste Category: Off-specification, aged, or surplus organics
Disposal Method: Not reported
Tons: 0.8975
Facility County: San Bernardino

Gepaid: CAR000051375
Contact: Not reported
Telephone: 0000000000
Facility Addr2: Not reported
Mailing Name: Not reported
Mailing Address: 500 S RANCHO STE F
Mailing City,St,Zip: COLTON, CA 923240000
Gen County: San Bernardino
TSD EPA ID: CAD028209109
TSD County: 0
Waste Category: Off-specification, aged, or surplus organics
Disposal Method: Transfer Station
Tons: 5.435
Facility County: San Bernardino

Gepaid: CAR000051375

MAP FINDINGS
FOCUS MAP 4

Map ID	Site	Database(s)	EPA ID Number
--------	------	-------------	---------------

OMEGA HWT (Continued)

1001481090

Contact: Not reported
 Telephone: 0000000000
 Facility Addr2: Not reported
 Mailing Name: Not reported
 Mailing Address: 500 S RANCHO STE F
 Mailing City,St,Zip: COLTON, CA 923240000
 Gen County: San Bernardino
 TSD EPA ID: CAD028209109
 TSD County: 0
 Waste Category: Off-specification, aged, or surplus organics
 Disposal Method: Treatment, Tank
 Tons: 2.0848
 Facility County: San Bernardino

[Click this hyperlink](#) while viewing on your computer to access 9 additional CA_HAZNET: record(s) in the EDR Site Report.

281

**COLTON AUTO SERVICE, INC
455 S LA CADENA DR
COLTON, CA 92324**

San Bern. Co. Permit

**S104763261
N/A**

San Bern. Co. Permit:

Region: SAN BERNARDINO
 Facility ID: FA0000262
 Owner: COLTON AUTO SERVICE
 Permit Number: PT0017760
 Permit Category: SPECIAL HANDLER
 Facility Status: ACTIVE
 Expiration Date: 10/31/2008 12:00:00AM

Region: SAN BERNARDINO
 Facility ID: FA0000262
 Owner: COLTON AUTO SERVICE
 Permit Number: PT0003997
 Permit Category: SPECIAL GENERATOR(B)
 Facility Status: ACTIVE
 Expiration Date: 10/31/2008 12:00:00AM

282

**OMEGA HWT
585 BIRCH CT UNIT A
COLTON, CA 92324**

**FINDS
HAZNET
RCRA-NonGen**

**1001231420
CAR000045013**

FINDS:

Other Pertinent Environmental Activity Identified at Site

RCRAInfo is a national information system that supports the Resource Conservation and Recovery Act (RCRA) program through the tracking of events and activities related to facilities that generate, transport, and treat, store, or dispose of hazardous waste. RCRAInfo allows RCRA program staff to track the notification, permit, compliance, and corrective action activities required under RCRA.

HAZNET:

Gepaid: CAR000045013
 Contact: TIMOTHY J TRAPUZZANO

MAP FINDINGS
 FOCUS MAP 4

Map ID Site Database(s) EPA ID Number

OMEGA HWT (Continued)

1001231420

Telephone: 0000000000
 Facility Addr2: Not reported
 Mailing Name: Not reported
 Mailing Address: 1359 SILVER BLUFF RD STE G19
 Mailing City,St,Zip: AIKEN, SC 298030000
 Gen County: San Bernardino
 TSD EPA ID: CAD028209109
 TSD County: 0
 Waste Category: Household waste
 Disposal Method: Transfer Station
 Tons: .2625
 Facility County: San Bernardino

Gepaid: CAR000045013
 Contact: TIMOTHY J TRAPUZZANO
 Telephone: 0000000000
 Facility Addr2: Not reported
 Mailing Name: Not reported
 Mailing Address: 1359 SILVER BLUFF RD STE G19
 Mailing City,St,Zip: AIKEN, SC 298030000
 Gen County: San Bernardino
 TSD EPA ID: CAD028209109
 TSD County: 0
 Waste Category: Household waste
 Disposal Method: Not reported
 Tons: 0.34
 Facility County: San Bernardino

Gepaid: CAR000045013
 Contact: TIMOTHY J TRAPUZZANO
 Telephone: 0000000000
 Facility Addr2: Not reported
 Mailing Name: Not reported
 Mailing Address: 1359 SILVER BLUFF RD STE G19
 Mailing City,St,Zip: AIKEN, SC 298030000
 Gen County: San Bernardino
 TSD EPA ID: CAD028209109
 TSD County: 0
 Waste Category: Household waste
 Disposal Method: Transfer Station
 Tons: 0.235
 Facility County: San Bernardino

Gepaid: CAR000045013
 Contact: TIMOTHY J TRAPUZZANO
 Telephone: 0000000000
 Facility Addr2: Not reported
 Mailing Name: Not reported
 Mailing Address: 1359 SILVER BLUFF RD STE G19
 Mailing City,St,Zip: AIKEN, SC 298030000
 Gen County: San Bernardino
 TSD EPA ID: CAD028409019
 TSD County: Los Angeles
 Waste Category: Household waste
 Disposal Method: Transfer Station
 Tons: 0.0475
 Facility County: San Bernardino

MAP FINDINGS
FOCUS MAP 4

Map ID Site Database(s) EPA ID Number

OMEGA HWT (Continued)

1001231420

[Click this hyperlink](#) while viewing on your computer to access
-1 additional CA_HAZNET: record(s) in the EDR Site Report.

RCRA-NonGen:

Date form received by agency: 04/19/1999
Facility name: OMEGA HWT
Facility address: 585 BIRCH CT UNIT A
COLTON, CA 92324
EPA ID: CAR000045013
Mailing address: 1359 SILVER BLUFF RD STE G19
AIKEN, SC 29803
Contact: JAIME CEBALLOS
Contact address: 500 S RANCHO STE F
COLTON, CA 92324
Contact country: US
Contact telephone: (909) 370-4064
Contact email: Not reported
EPA Region: 09
Classification: Non-Generator
Description: Handler: Non-Generators do not presently generate hazardous waste

Owner/Operator Summary:

Owner/operator name: TIM TRAPUZZANO
Owner/operator address: 1359 SILVER BLUFF RD STE G19
AIKEN, SC 29803
Owner/operator country: Not reported
Owner/operator telephone: (803) 643-7067
Legal status: Private
Owner/Operator Type: Owner
Owner/Op start date: Not reported
Owner/Op end date: Not reported

Handler Activities Summary:

U.S. importer of hazardous waste: Unknown
Mixed waste (haz. and radioactive): Unknown
Recycler of hazardous waste: No
Transporter of hazardous waste: No
Treater, storer or disposer of HW: No
Underground injection activity: No
On-site burner exemption: Unknown
Furnace exemption: Unknown
Used oil fuel burner: No
Used oil processor: No
Used oil refiner: No
Used oil fuel marketer to burner: No
Used oil Specification marketer: No
Used oil transfer facility: No
Used oil transporter: No
Off-site waste receiver: Commercial status unknown

Violation Status: No violations found

MAP FINDINGS
FOCUS MAP 4

Map ID	Site	Database(s)	EPA ID Number
282	CONCRETE CORING CO 575 BIRCH ST COLTON, CA 92324 HAZNET: Gepaid: CAL000012553 Contact: UNDELIVERABLE SURVEY 2-21-95LC Telephone: -- Facility Addr2: Not reported Mailing Name: Not reported Mailing Address: 575 BIRCH ST Mailing City,St,Zip: COLTON, CA 923240000 Gen County: San Bernardino TSD EPA ID: CAD982042475 TSD County: Solano Waste Category: Asbestos-containing waste Disposal Method: Disposal, Land Fill Tons: 0.84 Facility County: Not reported	HAZNET	S108203024 N/A
282	ELIZABETH SHUTTERS 525 S RANCHO AVE COLTON, CA 92324 HAZNET: Gepaid: CAL000291855 Contact: JOE AGNEW Telephone: 9098251531 Facility Addr2: Not reported Mailing Name: Not reported Mailing Address: 525 S RANCHO AVE Mailing City,St,Zip: COLTON, CA 923243240 Gen County: San Bernardino TSD EPA ID: CAD008302903 TSD County: Los Angeles Waste Category: Unspecified organic liquid mixture Disposal Method: Recycler Tons: 2.52 Facility County: Not reported	HAZNET	S108205965 N/A
282	ELIZABETH B TAYLER SHUTTERS, INC 525 S RANCHO AVE COLTON, CA 92324 EMI: Year: 2002 Carbon Monoxide Emissions Tons/Yr: 36 Air Basin: SC Facility ID: 129213 Air District Name: SC SIC Code: 2591 Air District Name: SOUTH COAST AQMD Community Health Air Pollution Info System: Not reported Consolidated Emission Reporting Rule: Not reported Total Organic Hydrocarbon Gases Tons/Yr: 4 Reactive Organic Gases Tons/Yr: 4 Carbon Monoxide Emissions Tons/Yr: 0 NOX - Oxides of Nitrogen Tons/Yr: 0	EMI	S106830605 N/A

MAP FINDINGS
FOCUS MAP 4

Map ID	Site	Database(s)	EPA ID Number
--------	------	-------------	---------------

ELIZABETH B TAYLER SHUTTERS, INC (Continued)

S106830605

SOX - Oxides of Sulphur Tons/Yr:	0
Particulate Matter Tons/Yr:	0
Part. Matter 10 Micrometers & Smlr Tons/Yr:	0
Year:	2003
Carbon Monoxide Emissions Tons/Yr:	36
Air Basin:	SC
Facility ID:	129213
Air District Name:	SC
SIC Code:	2591
Air District Name:	SOUTH COAST AQMD
Community Health Air Pollution Info System:	Not reported
Consolidated Emission Reporting Rule:	Not reported
Total Organic Hydrocarbon Gases Tons/Yr:	4
Reactive Organic Gases Tons/Yr:	4
Carbon Monoxide Emissions Tons/Yr:	0
NOX - Oxides of Nitrogen Tons/Yr:	0
SOX - Oxides of Sulphur Tons/Yr:	0
Particulate Matter Tons/Yr:	0
Part. Matter 10 Micrometers & Smlr Tons/Yr:	0
Year:	2004
Carbon Monoxide Emissions Tons/Yr:	36
Air Basin:	SC
Facility ID:	129213
Air District Name:	SC
SIC Code:	2591
Air District Name:	SOUTH COAST AQMD
Community Health Air Pollution Info System:	Not reported
Consolidated Emission Reporting Rule:	Not reported
Total Organic Hydrocarbon Gases Tons/Yr:	3.826
Reactive Organic Gases Tons/Yr:	3.78
Carbon Monoxide Emissions Tons/Yr:	0
NOX - Oxides of Nitrogen Tons/Yr:	0
SOX - Oxides of Sulphur Tons/Yr:	0
Particulate Matter Tons/Yr:	0
Part. Matter 10 Micrometers & Smlr Tons/Yr:	0
Year:	2005
Carbon Monoxide Emissions Tons/Yr:	36
Air Basin:	SC
Facility ID:	129213
Air District Name:	SC
SIC Code:	2591
Air District Name:	SOUTH COAST AQMD
Community Health Air Pollution Info System:	Not reported
Consolidated Emission Reporting Rule:	Not reported
Total Organic Hydrocarbon Gases Tons/Yr:	3.01797
Reactive Organic Gases Tons/Yr:	2.974394311
Carbon Monoxide Emissions Tons/Yr:	.0429
NOX - Oxides of Nitrogen Tons/Yr:	.159
SOX - Oxides of Sulphur Tons/Yr:	.000735
Particulate Matter Tons/Yr:	.00919
Part. Matter 10 Micrometers & Smlr Tons/Yr:	.00919

MAP FINDINGS
FOCUS MAP 4

Map ID	Site	Database(s)	EPA ID Number
282	LIZ SHUTTER 525 S RANCHO AVE COLTON, CA 92324 HAZNET: Gepaid: CAC002574159 Contact: JOE AGNEW Telephone: 8007488377 Facility Addr2: Not reported Mailing Name: Not reported Mailing Address: 525 S RANCHO AVE Mailing City,St,Zip: COLTON, CA 923240000 Gen County: San Bernardino TSD EPA ID: CAD008252405 TSD County: Los Angeles Waste Category: Off-specification, aged, or surplus organics Disposal Method: Recycler Tons: 0.12 Facility County: Not reported	HAZNET	S108212368 N/A
282	J.D.'S METAL FABRICATION INC 555 BIRCH CT. #D COLTON, CA 92324 EMI: Year: 1990 Carbon Monoxide Emissions Tons/Yr: 36 Air Basin: SC Facility ID: 76587 Air District Name: SC SIC Code: 3441 Air District Name: SOUTH COAST AQMD Community Health Air Pollution Info System: Not reported Consolidated Emission Reporting Rule: Not reported Total Organic Hydrocarbon Gases Tons/Yr: 0 Reactive Organic Gases Tons/Yr: 0 Carbon Monoxide Emissions Tons/Yr: 0 NOX - Oxides of Nitrogen Tons/Yr: 0 SOX - Oxides of Sulphur Tons/Yr: 0 Particulate Matter Tons/Yr: 0 Part. Matter 10 Micrometers & Smlr Tons/Yr: 0	EMI	S106833311 N/A

FOCUS MAP 4 ORPHAN SUMMARY

City	EDR ID	Site Name	Site Address	Zip	Database(s)
BLOOMINGTON	S108209336	IMMUNE MODULATION INC	2273 B CACTUS AVE	92316	HAZNET
BLOOMINGTON	S103950569	ARCO PRODUCTS CO.	I-10 FREEWAY @ RIVERSIDE AVE	92316	HAZNET
BLOOMINGTON	94406904	3061 SO RIVERSIDE DR	3061 SO RIVERSIDE DR	92376	ERNS
BLOOMINGTON	S108210210	JG COLLISION CENTER	17763 VALLEY BLVD BLDG C	92316	HAZNET
BLOOMINGTON	S108748744	INLAND VALLEY TRUCK REPAIR	18324 VALLEY BLVD STE 6	92316	HAZNET
BLOOMINGTON	S108750490	LOS COMPADRES TRANSMISSION	17866 VALLEY BLVD BLDG A-3	92316	HAZNET
BLOOMINGTON	S108754309	S R MOTORS INC	17781 VALLEY BLVD UNIT F	92316	HAZNET
COLTON	S108200620	CALTRANS DIST 8/CONSTR EA 08-457604	I 10 RTE 215 CONNECTOR	92324	HAZNET
COLTON	S108743987	CALTRANS DIST 8/CONSTR/EA08-OC1804	RTE 215 KM 4.35-8.05 FROM WASHINGTO	92324	HAZNET
COLTON	S108744009	CALTRANS DISTRICT 8/CONSTR/EA08-0F2704	1-10 PM 23.25(KP 37.4)@	92324	HAZNET
COLTON	S106093273	WOODLAND FARMS INC	1600 AGUA MANZA RD	92324	HAZNET
COLTON	S107140320	HELM & SONS	480 AGUA MANZA	92324	HAZNET
COLTON	S107142288	FRUCON CONSTRUCTION CORP	2040 AGUA MENSA RD	92324	HAZNET
COLTON	S108752709	PANATTONI DEVELOPMENT CO LLC	738 AGUA MANSA RD	92324	HAZNET
COLTON	S103633967	FELIPE MORA	1610 N BENT AVE	92324	HAZNET
COLTON	S108751535	MWH LABORATORIES - COLTON, A DIVISION OF MWH AMERI	1012 E COOLEY DR STE N-P	92324	HAZNET
COLTON	S108756291	TEST AMERICA ANALYTICAL TESTING CORP.	1014 E COOLEY DR STE A	92324	HAZNET
COLTON	S108221121	SOUTHERN CALIFORNIA GAS CO COLTON FMR MG	NE CORNER OF 6TH ST / FOGG ST	92324	HAZNET
COLTON	S107142208	CITY OF RIVERSIDE	CRN OF TROPICANA RANCHO RD / LA	92324	HAZNET
COLTON	1003879736	GUYAUX LANDFILL	END OF FLORES & FERNANDO STREETS	92324	CERC-NFRAP
COLTON	S105724117	ACACIA RV	295 N HERMOSA ST	92324	HAZNET
COLTON	S108747622	G & G TOWING & AUTO SERVICE	1370 N LA CADENA DR STE C	92324	HAZNET
COLTON	S105086388	COLTEN SPECIALTIES	1481 N LACADINA	92324	HAZNET
COLTON	S103988341	SNOW L J COMPANY	411 LAUREL	92324	HAZNET
COLTON	S106093060	COLTON POWER LP	559 PEPPER ST	92324	HAZNET
COLTON	S107145276	MCNEILUS TRK & MFG	401 N PEPPER PO BOX 1588	92324	HAZNET
COLTON	1004675514	C R PIER MFG	275 RANCHO AVE	92324	RCRA-SQG, FINDS, HAZNET
COLTON	S103963896	F&S GAS	1101 RANCHO AVE	92324	HAZNET
COLTON	S103964772	FORREST PERRY	801 RANCHO AVE	92324	HAZNET
COLTON	S107140182	COLTON GARDEN APTS	2190 RANCHO AVE	92324	HAZNET
COLTON	S108208709	HENG II	1198 RANCHO AVE	92324	HAZNET
COLTON	1000252324	CALIFORNIA PORTLAND CEMENT CO	695 SOUTH RANCHO AVE.	92324	RCRA-SQG, FINDS, TRIS, CA FID UST, CERC-NFRAP, HIST UST, SWEEPS UST
COLTON	S104566928	G I TRUCKING	220 N REXFORD AVE	92324	HAZNET
COLTON	S107141835	J.B. HUNT TRANSPORT SERVICES INC	SAN BERNADINO / PEPPER AVE	92324	HAZNET
COLTON	U003784558	GATX RAIL CORPORATION	20878 SLOVER ST	92324	UST
COLTON	S103665725	HUD	584 F ST	92324	HAZNET
COLTON	S103666359	RUEBEN MORALES	601 C ST	92324	HAZNET
COLTON	S103970200	INTOWN PROPERTIES INC/HUD	1066 H ST STE A / B	92324	HAZNET
COLTON	S103981004	PARK MOUNT VERNON LIMITED	B ST / COOLEY DR	92324	HAZNET
COLTON	S103993184	UNION PACIFIC RAILROAD	M ST MT VERNON AVE S	92324	HAZNET

FOCUS MAP 4 ORPHAN SUMMARY

City	EDR ID	Site Name	Site Address	Zip	Database(s)
COLTON	S106090041	UNION PACIFIC RAILROAD	785 N ST	92324	HAZNET
COLTON	S108205850	EL CATITAN ENVIRONMENTAL INC	4050 6TH ST	92324	HAZNET
COLTON	S103969333	HUD INTOWN PROPERTIES	710 VALLEY BLVD W / 712	92324	HAZNET
COLTON	S105126621	SHELL	1600 W VALLEY BLVD/PEPPER	92324	HAZNET
COLTON	S106387342	FORMER E-Z SERVE FACILIT Y #100779	847 VALLEY BLVD	92324	LUST
COLTON	S108223482	ULTRA PRINTING LLC DBA ULTRA PRINTING	898 VIA LATA STE K	92324	HAZNET
COLTON	S108756988	ULTRA PRINTING, LLC	898 VIA LATA STE K	92324	HAZNET
COVINA	S106835207	MARTINEZ AUTO BODY	511 N. 1ST ST.	92376	EMI
DELANO	S108755496	SOUTHERN CALIFORNIA EDISON	LONG:119W 14.727 LAT:35N 46.297	92316	HAZNET
FONTANA	S105697558	FONTANA WATER CO	18518 SUMMIT AVE F-14	92376	San Bern. Co. Permit
ONTARIO	S103970741	INTOWN PROPERTIES INC/HUD	839 N LILAC AVE	92376	HAZNET
RIALTO	S107142740	CALTRANS DIST 8/CONSTR EA 08-4437U4	RTE 210 PM R 15.35	92376	HAZNET
RIALTO	S103970554	INTOWN PROPERTIES INC/HUD	3336 EAST 3RD ST	92376	HAZNET
RIALTO	S107528435		139 ACACIA AVE	92376	CDL
RIALTO	S107537450		ACACIA AVE, AT CORNER, CROSS OF JAMES ST	92376	CDL
RIALTO	1000215805	SUPERIOR TRAINING SERVICES	140 W AGUA MANSA RD	92376	FINDS, CA FID UST, HIST UST, SWEEPS UST, RCRA-NonGen
RIALTO	S108744875	CITY OF RIALTO/FIRE STATION 203	1550 N AYALA AVE	92376	HAZNET
RIALTO	S102814841	CHEVRON STATION #5626	115 E BASELINE	92376	HAZNET, SWEEPS UST
RIALTO	S106027604	ALLENS SHELL INC	115 N BASELINE	92376	CA FID UST, SWEEPS UST
RIALTO	S106840954	THE PIGG'S PIT, MICIALAN PEGUE	212 E BASELINE	92376	EMI
RIALTO	S107535177		594 E BASELINE ST	92376	CDL
RIALTO	S108756535	THE WALTON CONSTRUCTION	NW CORNER OF N PEPPER AVE	92376	HAZNET
RIALTO	S108536435	EL RANCHO VERDE GOLF CLUB	355 E COUNTRY CLUB DR	92376	San Bern. Co. Permit
RIALTO	S104570901	HUD INTOWN PROPERTIES	975 DRIFTWOOD AVE S	92376	HAZNET
RIALTO	S107527671		1208 SOUTH DRIFTWOOD	92376	CDL
RIALTO	S103679011	ANDREA PROCTOR	I-15 E OF SIERRA	92376	HAZNET
RIALTO	S105085211	ROSS LAND HOLDING	SO EAST OF RIVERSIDE AVE / SAN BERNAR	92376	HAZNET
RIALTO	S108218255	RIALTO USD/FRISBIE MIDDLE SCHOOL	1442 N EUCALYPTUS AVE	92376	HAZNET
RIALTO	S107528225		1331 N FILMORE	92376	CDL
RIALTO	S104769654	ROMERO'S MACHINE SHOP	1260 N FITZGERALD AVE 116	92376	San Bern. Co. Permit
RIALTO	S106112255	DYNAMIC POWDER COATING	1265 N FITZGERALD AVE A	92376	San Bern. Co. Permit
RIALTO	1008152848	EQUILON ENTERPRISES	110 E FOOTHILL SAP NO 120484	92376	FINDS, HAZNET
RIALTO	S105094277	SHELL SVC STN	684 E FOOTHILL SAP 135813	92376	HAZNET
RIALTO	S105726401	EQUILON ENTERPRISES	110 E FOOTHILL SAP NO 120484	92376	HAZNET
RIALTO	S108213653	MENDOZA AUTOMOTIVE REPAIR	644 E FOOTHILL BLVD UNIT 6	92376	HAZNET
RIALTO	S108755414	SOUTHERN CA HOUSING DEVELOPMENT CORP	220 N GLENWOOD AVE UNIT A / B	92376	HAZNET
RIALTO	S106088809	ROADWAY EXPRESS	INTERSECTION OF VALLEY BLVD	92316	HAZNET
RIALTO	S107539172		LAUREL AVE, SO OF HIGHLAND AVE	92376	CDL
RIALTO	S107143835	AAA PAVING	330 N LOCUST	92376	HAZNET
RIALTO	S103676571	HUD	931 MAGNOLIA ST	92376	HAZNET
RIALTO	S103677650	INTOWN PROPERTIES, INC./HUD	9789 MAGNOLIA	92376	HAZNET
RIALTO	S105481924	RIALTO AMM STORAGE PT (J09CA057200)	7 MILES NW OF SAN BERNARDINO	92376	RESPONSE, ENVIROSTOR, HIST Cal-Sites
RIALTO	S103970255	INTOWN PROPERTIES INC/HUD	1230 MONTROSE ST	92376	HAZNET
RIALTO	S103625191	HUD	120 ORANGE AVE	92376	HAZNET
RIALTO	S108723918		PALMETTO, 200 YDS N OF BASELINE	92376	CDL

FOCUS MAP 4 ORPHAN SUMMARY

City	EDR ID	Site Name	Site Address	Zip	Database(s)
RIALTO	S103628613	ROBERT BETANCOURT	1334 PAMPAS ST	92376	HAZNET, CDL
RIALTO	S107540006		ON PEPPER AVENUE, 100 YARDS NORTH OF BASELINE	92376	CDL
RIALTO	S106448555	CIRCLE K # 5249	105 PEPPER AVE	92410	LUST
RIALTO	S104570678	HUD INTOWN PROPERTIES	940 PINE ST N	92376	HAZNET
RIALTO	S105025773	ARCO - RIVERSIDE SERVICE	1877 RIALTO	92376	Cortese
RIALTO	S106803333	MR. "B" AUTO ELECTRIC SERVICE	630 W RIALTO AVE B-5	92376	San Bern. Co. Permit
RIALTO	S107448051	MANUEL'S AUTO TRANS	630 W RIALTO AVE B-4	92376	San Bern. Co. Permit
RIALTO	S108937528	MR. MECHANIC & TOWING	775 W RIALTO D	92376	San Bern. Co. Permit
RIALTO	1010782140	SALES UNLIMITED	491 RIALTO AVE.	92376	CERCLIS
RIALTO	S107527210		1110 N RIVERSIDE AVE (XW/BASELINE)	92376	CDL
RIALTO	S101619408	RIALTO SEWER PLANT	501 E SANTA ANA	92376	CA FID UST, SWEEPS UST
RIALTO	S103954599	CALTRANS DISTRICT 8	451 W SLOVER RD	92376	HAZNET
RIALTO	S106910715	BISCOMERICA	561 SLOVER AVE	92376	San Bern. Co. Permit
RIALTO	S108743258	BLACK & DECKER (U.S.) INC	1590 N TAMARIND ST	92376	HAZNET
RIALTO	S107535107		584 VALENCIA COURT	92376	CDL
RIALTO	S101591616	ENTENMANN'S OROWEAT	20213 VALLEY BLVD	92376	CA FID UST, SWEEPS UST
RIALTO	S106837882	R & H FIBERGLASS	20159 VALLEY BL	92376	EMI
RIALTO	S106911280	RESIDENCE	515 W VALLEY BLVD	92376	San Bern. Co. Permit
RIALTO	S106922226	10-10 TRUCK STOP	195 E VALLEY RIALTO CA 92376	92376	SWEEPS UST
RIALTO	S108202595	CLARENCE E BAILEY	515 W VALLEY BLVD	92376	HAZNET
RIALTO	S108748767	INTEGRITY TIRE	476 W VALLEY BLVD	92376	HAZNET
RIALTO	S104570895	HUD INTOWN PROPERTIES	1080 VERDE AVE # A,B,C,D	92376	HAZNET
RIALTO	S103636678	HUD	178 WALNUT AVE STE E	92376	HAZNET
RIALTO	S104570885	HUD INTOWN PROPERTIES	174 WALNUT AVE N # F	92376	HAZNET
RIALTO	S108724332	KUEHNE & NAGEL INC.	2580 W WALNUT AVE	92376	San Bern. Co. Permit
RIALTO	S108985780	BOLHER UDDEHOLM CORP	2491 W WALNUT AVE	92376	San Bern. Co. Permit
RIALTO	S107530484		200 E WILSON ST (XW/SYCAMORE)	92376	CDL
SAN BERNARDINO	S101308124	CALTRANS PANARAMA PT.MAINT.ST.	HWY 18, MILEPOST 15.84	92410	LUST
SAN BERNARDINO	S108240246	AT&T MOBILITY-NICHOLSON PARK #50964	2794 W 2ND ST	92376	San Bern. Co. Permit
SAN BERNARDINO	S103629593	MELCHOR BRICEOCENO	139 ACACIA AVE	92376	HAZNET
SAN BERNARDINO	S108208780	HI CALIBER SALES	770 E BASE LINE	92410	HAZNET
SAN BERNARDINO	1004678020	ARCO FACILITY NO 09699	25717 E BASELINE RD	92410	RCRA-SQG, FINDS, HAZNET
SAN BERNARDINO	S101590961	THRIFTY OIL CO #329	25717 E BASELINE	92410	HAZNET, CA FID UST
SAN BERNARDINO	S103648603	EXXONMOBIL OIL CORP	27308 E BASELINE ST	92410	HAZNET
SAN BERNARDINO	S104571148	DALE MARSCHKE	255 E BASELINE	92410	HAZNET
SAN BERNARDINO	S104905262	INTERSTATE TRANSMISSION	195 E BASELINE	92410	HAZNET, San Bern. Co. Permit
SAN BERNARDINO	S108209455	INLAND AUTO, BOAT, & RV	1296 E BASELINE	92410	HAZNET
SAN BERNARDINO	1003878981	SECCOMBE LAKE STATE REC AREA	7TH ST BETW SERRIA & WATERMAN	92410	CERC-NFRAP
SAN BERNARDINO	S104567720	NAVAL BUILDING	SW CORNER OF 4TH / WATERMAN	92410	HAZNET
SAN BERNARDINO	S108223680	UNITED AUTO PARTS	24222 E FIFTH ST	92410	HAZNET
SAN BERNARDINO	S108755918	SUNWEST PRINTING	390 N H ST	92410	HAZNET
SAN BERNARDINO	S103679012	UNOCAL SERVICE STATION #5961	I-15/HWY 138	92410	HAZNET
SAN BERNARDINO	S104580102	CIRCLE K STORES INC STATION #5700	I-5/HWY 138	92410	HAZNET
SAN BERNARDINO	S107146373	CIRCLE K STORES INC STATION #5700	I-5/HWY 138	92410	HAZNET
SAN BERNARDINO	S103970546	INTOWN PROPERTIES INC/HUD	3123 W JEFFERSON AVE	92376	HAZNET
SAN BERNARDINO	S108755490	SOUTHERN CALIFORNIA EDISON	LONG -117.329961 LAT 34.170413	92410	HAZNET
SAN BERNARDINO	S103630503	HUD	143 MACY ST	92410	HAZNET

FOCUS MAP 4 ORPHAN SUMMARY

City	EDR ID	Site Name	Site Address	Zip	Database(s)
SAN BERNARDINO	S108208039	GONZALES PAINTING INC	708 W MILL ST STE G	92410	HAZNET
SAN BERNARDINO	S108209324	ILLUSIONS PAINT & AUTO BODY	740 W MILL ST STE D	92410	HAZNET
SAN BERNARDINO	S101591348	SOUTH WESTERN MOTORS	791 N MT VERNON	92410	HAZNET, CA FID UST, San Bern. Co. Permit, SWEEPS UST
SAN BERNARDINO	S103970224	INTOWN PROPERTIES INC/HUD	1139 OLIVE WY	92410	HAZNET
SAN BERNARDINO	S103666017	SEARS ROEBUCK CO 8098	595 G ST	92410	HAZNET
SAN BERNARDINO	S104751426	INLAND BEVERAGE COMPANY	223 G ST	92410	LUST, Cortese
SAN BERNARDINO	S106162215	NORTON A F B BLDG 754	7TH ST	92410	LUST
SAN BERNARDINO	S108753085	PIT'S AUTO MACHINE SHOP	450 N WATERMAN AVE STE D	92410	HAZNET
SAN BERNARDINO	S105089527	DALES MODERN CYCLE INC	225 E BASELINE	92410	HAZNET
WILMINGTON	S105083881	ROADWAY EXPRESS	18332/18344 SLOVER / 10408 LINDEN	92316	HAZNET

FOCUS MAP 5 SUMMARY

<u>Database</u>	<u>Total Plotted</u>
<u>FEDERAL RECORDS</u>	
NPL	0
Proposed NPL	0
Delisted NPL	0
NPL LIENS	0
CERCLIS	0
CERC-NFRAP	0
LIENS 2	0
CORRACTS	0
RCRA-TSDF	0
RCRA-LQG	1
RCRA-SQG	34
RCRA-CESQG	0
RCRA-NonGen	4
US ENG CONTROLS	0
US INST CONTROL	0
ERNS	3
HMIRS	0
DOT OPS	0
US CDL	0
US BROWNFIELDS	12
DOD	0
FUDS	0
LUCIS	0
CONSENT	0
ROD	0
UMTRA	0
ODI	0
DEBRIS REGION 9	0
MINES	0
TRIS	0
TSCA	0
FTTS	2
HIST FTTS	2
SSTS	0
ICIS	2
PADS	1
MLTS	0
RADINFO	0
FINDS	51
RAATS	0
<u>STATE AND LOCAL RECORDS</u>	
HIST Cal-Sites	0
CA BOND EXP. PLAN	0
SCH	0
Toxic Pits	0
SWF/LF	0

FOCUS MAP 5 SUMMARY

<u>Database</u>	<u>Total Plotted</u>
CA WDS	5
WMUDS/SWAT	0
Cortese	11
SWRCY	1
LUST	14
CA FID UST	21
SLIC	2
UST	7
HIST UST	54
AST	1
LIENS	0
SWEEPS UST	44
CHMIRS	10
Notify 65	0
DEED	1
VCP	2
DRYCLEANERS	3
WIP	0
CDL	18
RESPONSE	0
HAZNET	133
EMI	31
HAULERS	0
ENVIROSTOR	3

TRIBAL RECORDS

INDIAN RESERV	0
INDIAN ODI	0
INDIAN LUST	0
INDIAN UST	0
INDIAN VCP	0

EDR PROPRIETARY RECORDS

Manufactured Gas Plants	1
-------------------------	---

NOTES:

Sites may be listed in more than one database

MAP FINDINGS
FOCUS MAP 5

Map ID	Site	Database(s)	EPA ID Number
31	BELL ROOF COMPANY 636 I ST SAN BERNARDINO, CA 92410	CA FID UST SWEEPS UST	S101591078 N/A
	CA FID UST: Facility ID: 36001250 Regulated By: UTNKI Regulated ID: Not reported Cortese Code: Not reported SIC Code: Not reported Facility Phone: Not reported Mail To: Not reported Mailing Address: PO BOX 5218 Mailing Address 2: Not reported Mailing City,St,Zip: SAN BERNARDINO 92410 Contact: Not reported Contact Phone: Not reported DUNs Number: Not reported NPDES Number: Not reported EPA ID: Not reported Comments: Not reported Status: Inactive		
	SWEEPS UST: Status: Not reported Comp Number: 7586 Number: Not reported Board Of Equalization: 44-020011 Ref Date: Not reported Act Date: Not reported Created Date: Not reported Tank Status: Not reported Owner Tank Id: Not reported Swrcb Tank Id: 36-000-007586-000001 Actv Date: Not reported Capacity: 1 Tank Use: UNKNOWN Stg: PRODUCT Content: UNKNOWN Number Of Tanks: 2 Status: Not reported Comp Number: 7586 Number: Not reported Board Of Equalization: 44-020011 Ref Date: Not reported Act Date: Not reported Created Date: Not reported Tank Status: Not reported Owner Tank Id: Not reported Swrcb Tank Id: 36-000-007586-000002 Actv Date: Not reported Capacity: 1 Tank Use: UNKNOWN Stg: PRODUCT Content: UNKNOWN Number Of Tanks: Not reported		

MAP FINDINGS
FOCUS MAP 5

Map ID	Site	Database(s)	EPA ID Number
31	BELL ROOF CO 636 SO I ST SAN BERNARDINO, CA 92410	HAZNET San Bern. Co. Permit	S102041645 N/A
	HAZNET:		
	Gepaid: CAL000064696		
	Contact: SCOTT LYON PRESIDENT		
	Telephone: 9098856863		
	Facility Addr2: Not reported		
	Mailing Name: Not reported		
	Mailing Address: 636 S I ST		
	Mailing City,St,Zip: SAN BERNARDINO, CA 924102718		
	Gen County: San Bernardino		
	TSD EPA ID: Not reported		
	TSD County: Orange		
	Waste Category: Hydrocarbon solvents (benzene, hexane, Stoddard, etc.)		
	Disposal Method: Transfer Station		
	Tons: 0.23		
	Facility County: Not reported		
	Gepaid: CAL000064696		
	Contact: SCOTT LYON PRESIDENT		
	Telephone: 9098856863		
	Facility Addr2: Not reported		
	Mailing Name: Not reported		
	Mailing Address: 636 S I ST		
	Mailing City,St,Zip: SAN BERNARDINO, CA 924102718		
	Gen County: San Bernardino		
	TSD EPA ID: CAT000613976		
	TSD County: San Bernardino		
	Waste Category: Hydrocarbon solvents (benzene, hexane, Stoddard, etc.)		
	Disposal Method: Not reported		
	Tons: 0.06		
	Facility County: San Bernardino		
	Gepaid: CAL000064696		
	Contact: SCOTT LYON PRESIDENT		
	Telephone: 9098856863		
	Facility Addr2: Not reported		
	Mailing Name: Not reported		
	Mailing Address: 636 S I ST		
	Mailing City,St,Zip: SAN BERNARDINO, CA 924102718		
	Gen County: San Bernardino		
	TSD EPA ID: CAT000613976		
	TSD County: San Bernardino		
	Waste Category: Hydrocarbon solvents (benzene, hexane, Stoddard, etc.)		
	Disposal Method: Transfer Station		
	Tons: 0.32		
	Facility County: San Bernardino		
	Gepaid: CAL000064696		
	Contact: SCOTT LYON PRESIDENT		
	Telephone: 9098856863		
	Facility Addr2: Not reported		
	Mailing Name: Not reported		
	Mailing Address: 636 S I ST		
	Mailing City,St,Zip: SAN BERNARDINO, CA 924102718		
	Gen County: San Bernardino		
	TSD EPA ID: CAT000613976		

MAP FINDINGS
FOCUS MAP 5

Map ID	Site	Database(s)	EPA ID Number
--------	------	-------------	---------------

BELL ROOF CO (Continued)

S102041645

TSD County: Orange
 Waste Category: Hydrocarbon solvents (benzene, hexane, Stoddard, etc.)
 Disposal Method: Transfer Station
 Tons: 0.31
 Facility County: Not reported

[Click this hyperlink](#) while viewing on your computer to access
 -1 additional CA_HAZNET: record(s) in the EDR Site Report.

San Bern. Co. Permit:

Region: SAN BERNARDINO
 Facility ID: FA0001413
 Owner: BELL ROOF COMPANY
 Permit Number: PT0001737
 Permit Category: GENERATOR - 26-50 EMPLOYEES
 Facility Status: ACTIVE
 Expiration Date: 7/31/2008 12:00:00AM

Region: SAN BERNARDINO
 Facility ID: FA0001413
 Owner: BELL ROOF COMPANY
 Permit Number: PT0001736
 Permit Category: HAZMAT HANDLER 26-50 EMPLOYEES (W/GEN PRMT)
 Facility Status: ACTIVE
 Expiration Date: 7/31/2008 12:00:00AM

33

**NATIONAL ORANGE SHOW
 689 S E ST
 SAN BERNARDINO, CA 92412**

**HIST UST U001576232
 N/A**

HIST UST:

Region: STATE
 Facility ID: 00000056839
 Facility Type: Other
 Other Type: FAIR
 Total Tanks: 0003
 Contact Name: PAT MORGAN DIRECTOR OF OPER.
 Telephone: 7148850201
 Owner Name: NATIONAL ORANGE SHOW
 Owner Address: 689 SOUTH E STREET
 Owner City,St,Zip: SAN BERNARDINO, CA 92412

Tank Num: 001
 Container Num: 1
 Year Installed: Not reported
 Tank Capacity: 00001000
 Tank Used for: PRODUCT
 Type of Fuel: DIESEL
 Tank Construction: Not reported
 Leak Detection: Visual

Tank Num: 002
 Container Num: 3
 Year Installed: Not reported
 Tank Capacity: 00000000
 Tank Used for: WASTE
 Type of Fuel: Not reported

MAP FINDINGS
FOCUS MAP 5

Map ID	Site	Database(s)	EPA ID Number
--------	------	-------------	---------------

NATIONAL ORANGE SHOW (Continued)

U001576232

Tank Construction: Not reported
Leak Detection: Visual

Tank Num: 003
Container Num: 2
Year Installed: Not reported
Tank Capacity: 00000350
Tank Used for: PRODUCT
Type of Fuel: REGULAR
Tank Construction: Not reported
Leak Detection: Visual

33

**NATIONAL ORANGE SHOW
689 S E ST
SAN BERNARDINO, CA 92412**

**CA FID UST
San Bern. Co. Permit
SWEEPS UST**

**S101619571
N/A**

CA FID UST:

Facility ID: 36000443
Regulated By: UTNKA
Regulated ID: 00056839
Cortese Code: Not reported
SIC Code: Not reported
Facility Phone: Not reported
Mail To: Not reported
Mailing Address: P O BOX
Mailing Address 2: Not reported
Mailing City,St,Zip: SAN BERNARDINO 92412
Contact: Not reported
Contact Phone: Not reported
DUNs Number: Not reported
NPDES Number: Not reported
EPA ID: Not reported
Comments: Not reported
Status: Active

San Bern. Co. Permit:

Region: SAN BERNARDINO
Facility ID: FA0004944
Owner: NATIONAL ORANGE SHOW
Permit Number: PT0005733
Permit Category: SPECIAL HANDLER
Facility Status: ACTIVE
Expiration Date: 11/30/2008 12:00:00AM

Region: SAN BERNARDINO
Facility ID: FA0004944
Owner: NATIONAL ORANGE SHOW
Permit Number: PT0005732
Permit Category: SPECIAL GENERATOR(B)
Facility Status: ACTIVE
Expiration Date: 11/30/2008 12:00:00AM

SWEEPS UST:

Status: A
Comp Number: 56839
Number: 9
Board Of Equalization: Not reported

MAP FINDINGS
FOCUS MAP 5

Map ID	Site	Database(s)	EPA ID Number
--------	------	-------------	---------------

NATIONAL ORANGE SHOW (Continued)

S101619571

Ref Date: 09-11-91
 Act Date: 09-11-91
 Created Date: 02-29-88
 Tank Status: A
 Owner Tank Id: 1
 Swrcb Tank Id: 36-000-056839-000001
 Actv Date: 08-22-88
 Capacity: 1000
 Tank Use: M.V. FUEL
 Stg: P
 Content: DIESEL
 Number Of Tanks: 1

**35 RETAIL DELIVERY SYSTEMS (CORNELL CARTHAGE)
 737 COLLEGE DR
 SAN BERNARDINO, CA 92415**

**LUST S105032445
 Cortese N/A
 SWEEPS UST**

LUST:

Region: STATE
 Status: Case Closed
 Chemical: Regular Gasoline
 Local Case #: 90035
 Case Number: 083600797T
 Qty Leaked: Not reported
 Abate Method: Excavate and Dispose - remove contaminated soil and dispose in approved site
 Case Type: Drinking Water Aquifer affected
 Cross Street: H STREET
 Enf Type: Not reported
 Funding: Not reported
 How Discovered: Tank Closure
 How Stopped: Not reported
 Leak Cause: UNK
 Leak Source: Tank
 Global Id: T0607100084
 Stop Date: 1988-03-02 00:00:00
 Confirm Leak: Not reported
 Workplan: Not reported
 Prelim Assess: Not reported
 Pollution Char: 1988-03-25 00:00:00
 Remed Plan: Not reported
 Remed Action: Not reported
 Monitoring: 1990-03-30 00:00:00
 Report Date: 1995-06-15 00:00:00
 Discover Date: 1988-03-02 00:00:00
 Enforcement Dt: Not reported
 Release Date: 1988-03-03 00:00:00
 Review Date: 1996-03-28 00:00:00
 Enter Date: 1988-03-25 00:00:00
 MTBE Date: Not reported
 GW Qualifier: Not reported
 Soil Qualifier: Not reported
 Max MTBE GW ppb: Not reported
 Max MTBE Soil ppb: Not reported
 County: 36
 Org Name: Not reported
 Reg Board: Santa Ana Region
 Contact Person: Not reported

MAP FINDINGS
FOCUS MAP 5

Map ID Site Database(s) EPA ID Number

RETAIL DELIVERY SYSTEMS (CORNELL CARTHAGE) (Continued)

S105032445

Responsible Party: RETAIL DELIVERY SYSTEMS, INC.
 RP Address: P.O. BOX 80248, SAN DIEGO, CA 92110
 Interim: Not reported
 Oversight Prgm: LUST
 MTBE Class: *
 MTBE Conc: 0
 MTBE Fuel: 1
 MTBE Tested: Site NOT Tested for MTBE.Includes Unknown and Not Analyzed.
 Staff: NOM
 Staff Initials: CB5
 Lead Agency: Local Agency
 Local Agency: 36000L
 Hydr Basin #: UPPER SANTA ANA VALL
 Beneficial: Not reported
 Priority: Not reported
 Cleanup Fund Id: Not reported
 Work Suspended: Not reported
 Operator: Not reported
 Water System Name: Not reported
 Well Name: Not reported
 Distance To Lust: 0
 Waste Discharge Global ID: Not reported
 Waste Disch Assigned Name: Not reported
 Summary: CURRENTLY, UNDERGOING A ONE-YEAR QUARTERLY MONITORING PROGRAM (LOW LEVEL TPH/BTXE CONCENTRATIONS). MONITORING PROGRAM EXTENDED A MINIMUM OF 6 MONTHS.

LUST:

Region: 8
 Case Type: Drinking Water Aquifer affected
 Cross Street: H STREET
 Enf Type: Not reported
 Funding: Not reported
 How Discovered: Tank Closure
 How Stopped: Not reported
 Leak Cause: UNK
 Leak Source: Tank
 Global ID: T0607100084
 How Stopped Date: 3/2/1988
 Review Date: Not reported
 Workplan: Not reported
 Prelim Assess: Not reported
 Pollution Char: 3/25/1988
 Remed Plan: Not reported
 Remed Action: Not reported
 Monitoring: 3/30/1990
 Close Date: 6/15/1995
 Discover Date: 3/2/1988
 Enforcement Date: Not reported
 Review Date: 3/28/1996
 Enter Date: 3/25/1988
 MTBE Date: Not reported
 GW Qualifies: Not reported
 Soil Qualifies: Not reported
 Max MTBE GW: Not reported
 Max MTBE Soil: Not reported
 County: San Bernardino
 Operator: Not reported

MAP FINDINGS
FOCUS MAP 5

Map ID	Site	Database(s)	EPA ID Number
--------	------	-------------	---------------

RETAIL DELIVERY SYSTEMS (CORNELL CARTHAGE) (Continued)

S105032445

Regional Board: 08
 Facility Status: Case Closed
 Substance: 12032
 Facility Contact: Not reported
 Interim: Not reported
 Oversight Program: LUST
 Latitude: 34.0890462
 Longitude: -117.2997935
 MTBE Concentration: 0
 MTBE Fuel: 1
 MTBE Tested: NT
 Staff: NOM
 Staff Initials: CB5
 Lead Agency: Local Agency
 Local Agency: 36000L
 Hydr Basin #: UPPER SANTA ANA VALL
 Beneficial: Not reported
 Priority: Not reported
 Cleanup Fund Id: Not reported
 Work Suspended: Not reported
 Local Case Num: 90035
 Case Number: 083600797T
 Qty Leaked: Not reported
 Abate Method: Excavate and Dispose - remove contaminated soil and dispose in approved site
 MTBE Class: *
 Summary: CURRENTLY, UNDERGOING A ONE-YEAR QUARTERLY MONITORING PROGRAM (LOW LEVEL TPH/BTXE CONCENTRATIONS). MONITORING PROGRAM EXTENDED A MINIMUM OF 6 MONTHS.

Cortese:
 Region: CORTESE
 Facility Addr2: 737 COLLEGE DR

SWEEPS UST:
 Status: A
 Comp Number: 1395
 Number: 9
 Board Of Equalization: 44-019803
 Ref Date: 03-23-92
 Act Date: 03-23-92
 Created Date: 02-29-88
 Tank Status: A
 Owner Tank Id: 3
 Swrcb Tank Id: 36-000-001395-000001
 Actv Date: 08-25-88
 Capacity: 10000
 Tank Use: M.V. FUEL
 Stg: P
 Content: DIESEL
 Number Of Tanks: 3

 Status: A
 Comp Number: 1395
 Number: 9
 Board Of Equalization: 44-019803
 Ref Date: 03-23-92

MAP FINDINGS
FOCUS MAP 5

Map ID	Site	Database(s)	EPA ID Number
--------	------	-------------	---------------

RETAIL DELIVERY SYSTEMS (CORNELL CARTHAGE) (Continued)

S105032445

Act Date: 03-23-92
 Created Date: 02-29-88
 Tank Status: A
 Owner Tank Id: #2
 Swrcb Tank Id: 36-000-001395-000002
 Actv Date: 08-25-88
 Capacity: 1000
 Tank Use: M.V. FUEL
 Stg: P
 Content: LEADED
 Number Of Tanks: Not reported

Status: A
 Comp Number: 1395
 Number: 9
 Board Of Equalization: 44-019803
 Ref Date: 03-23-92
 Act Date: 03-23-92
 Created Date: 02-29-88
 Tank Status: A
 Owner Tank Id: #3
 Swrcb Tank Id: 36-000-001395-000003
 Actv Date: 08-25-88
 Capacity: 1000
 Tank Use: M.V. FUEL
 Stg: P
 Content: LEADED
 Number Of Tanks: Not reported

**35 BRENNAN ELECTRIC INC
 737 W COLLEGE DR
 SAN BERNARDINO, CA 92410**

**HAZNET S108199658
 N/A**

HAZNET:
 Gepaid: CAL000293381
 Contact: KEN ODOM
 Telephone: 9098844676
 Facility Addr2: Not reported
 Mailing Name: Not reported
 Mailing Address: 460 S STODDARD AVE STE 3
 Mailing City,St,Zip: SAN BERNARDINO, CA 924012039
 Gen County: San Bernardino
 TSD EPA ID: CAD982444481
 TSD County: San Bernardino
 Waste Category: Waste oil and mixed oil
 Disposal Method: Recycler
 Tons: 0.27
 Facility County: Not reported

MAP FINDINGS
FOCUS MAP 5

Map ID	Site	Database(s)	EPA ID Number
35	RETAIL DELIVERY SYSTEMS,INC. 737 COLLEGE DR SAN BERNARDINO, CA 92410 CA FID UST: Facility ID: 36000273 Regulated By: UTNKA Regulated ID: 00001395 Cortese Code: Not reported SIC Code: Not reported Facility Phone: Not reported Mail To: Not reported Mailing Address: P O BOX Mailing Address 2: Not reported Mailing City,St,Zip: SAN BERNARDINO 92410 Contact: Not reported Contact Phone: Not reported DUNs Number: Not reported NPDES Number: Not reported EPA ID: Not reported Comments: Not reported Status: Active	CA FID UST	S101619552 N/A
35	RETAIL DELIVERY SYSTEMS,INC. 737 COLLEGE DR SAN BERNARDINO, CA 92410 HIST UST: Region: STATE Facility ID: 00000001395 Facility Type: Other Other Type: TRUCKING CO. Total Tanks: 0003 Contact Name: MR. STEVE DOUROS-SUPERVISOR Telephone: 7148893233 Owner Name: RETAIL DELIVERY SYSTEMS,INC. Owner Address: 1133 W. MORENA BLVD. Owner City,St,Zip: SAN DIEGO, CA 92110 Tank Num: 001 Container Num: 3 Year Installed: 1983 Tank Capacity: 00010000 Tank Used for: PRODUCT Type of Fuel: DIESEL Tank Construction: Not reported Leak Detection: Stock Inventor Tank Num: 002 Container Num: #2 Year Installed: Not reported Tank Capacity: 00001000 Tank Used for: PRODUCT Type of Fuel: REGULAR Tank Construction: Not reported Leak Detection: Stock Inventor Tank Num: 003 Container Num: #1 Year Installed: Not reported	HIST UST	U001576189 N/A

MAP FINDINGS
FOCUS MAP 5

Map ID	Site	Database(s)	EPA ID Number
--------	------	-------------	---------------

RETAIL DELIVERY SYSTEMS,INC. (Continued)

U001576189

Tank Capacity: 00001000
 Tank Used for: PRODUCT
 Type of Fuel: REGULAR
 Tank Construction: Not reported
 Leak Detection: Stock Inventor

36

**SEARS AUTO CENTER
100 INLAND CTR
SAN BERNARDINO, CA 92408**

**HIST UST U001576070
N/A**

HIST UST:

Region: STATE
 Facility ID: 00000021891
 Facility Type: Gas Station
 Other Type: Not reported
 Total Tanks: 0005
 Contact Name: Not reported
 Telephone: 7148841011
 Owner Name: SEARS ROEBUCK AND CO.
 Owner Address: 100 INLAND CENTER DR.
 Owner City,St,Zip: SAN BERNARDINO, CA 92408

Tank Num: 001
 Container Num: #5
 Year Installed: 1966
 Tank Capacity: 00000500
 Tank Used for: WASTE
 Type of Fuel: WASTE OIL
 Tank Construction: Not reported
 Leak Detection: None

Tank Num: 002
 Container Num: #4
 Year Installed: 1966
 Tank Capacity: 00001000
 Tank Used for: WASTE
 Type of Fuel: WASTE OIL
 Tank Construction: Not reported
 Leak Detection: None

Tank Num: 003
 Container Num: #2
 Year Installed: 1966
 Tank Capacity: 00010000
 Tank Used for: PRODUCT
 Type of Fuel: REGULAR
 Tank Construction: Not reported
 Leak Detection: None

Tank Num: 004
 Container Num: #3
 Year Installed: 1966
 Tank Capacity: 00010000
 Tank Used for: PRODUCT
 Type of Fuel: PREMIUM
 Tank Construction: Not reported
 Leak Detection: None

MAP FINDINGS
FOCUS MAP 5

Map ID	Site	Database(s)	EPA ID Number
--------	------	-------------	---------------

SEARS AUTO CENTER (Continued)

U001576070

Tank Num: 005
 Container Num: #1
 Year Installed: 1966
 Tank Capacity: 00010000
 Tank Used for: PRODUCT
 Type of Fuel: UNLEADED
 Tank Construction: Not reported
 Leak Detection: None

36

**SEARS - SAN BERNARDINO #1398
 100 INLAND CENTER
 SAN BERNARDINO, CA 92408**

**RCRA-SQG 1000368943
 FINDS CAD981402647**

RCRA-SQG:

Date form received by agency: 09/01/1996
 Facility name: SEARS - SAN BERNARDINO #1398
 Facility address: 100 INLAND CENTER
 SAN BERNARDINO, CA 92408
 EPA ID: CAD981402647
 Mailing address: INLAND CENTER
 SAN BERNARDINO, CA 92408
 Contact: Not reported
 Contact address: Not reported
 Not reported
 Contact country: Not reported
 Contact telephone: Not reported
 Contact email: Not reported
 EPA Region: 09
 Classification: Small Small Quantity Generator
 Description: Handler: generates more than 100 and less than 1000 kg of hazardous waste during any calendar month and accumulates less than 6000 kg of hazardous waste at any time; or generates 100 kg or less of hazardous waste during any calendar month, and accumulates more than 1000 kg of hazardous waste at any time

Owner/Operator Summary:

Owner/operator name: SEARS
 Owner/operator address: NOT REQUIRED
 NOT REQUIRED, ME 99999
 Owner/operator country: Not reported
 Owner/operator telephone: (415) 555-1212
 Legal status: Private
 Owner/Operator Type: Owner
 Owner/Op start date: Not reported
 Owner/Op end date: Not reported

Owner/operator name: NOT REQUIRED
 Owner/operator address: NOT REQUIRED
 NOT REQUIRED, ME 99999
 Owner/operator country: Not reported
 Owner/operator telephone: (415) 555-1212
 Legal status: Private
 Owner/Operator Type: Operator
 Owner/Op start date: Not reported
 Owner/Op end date: Not reported

MAP FINDINGS
FOCUS MAP 5

Map ID Site Database(s) EPA ID Number

SEARS - SAN BERNARDINO #1398 (Continued)

1000368943

Handler Activities Summary:

U.S. importer of hazardous waste: Unknown
 Mixed waste (haz. and radioactive): Unknown
 Recycler of hazardous waste: No
 Transporter of hazardous waste: No
 Treater, storer or disposer of HW: No
 Underground injection activity: No
 On-site burner exemption: Unknown
 Furnace exemption: Unknown
 Used oil fuel burner: No
 Used oil processor: No
 User oil refiner: No
 Used oil fuel marketer to burner: No
 Used oil Specification marketer: No
 Used oil transfer facility: No
 Used oil transporter: No
 Off-site waste receiver: Commercial status unknown

Violation Status: No violations found

FINDS:

Other Pertinent Environmental Activity Identified at Site

RCRAInfo is a national information system that supports the Resource Conservation and Recovery Act (RCRA) program through the tracking of events and activities related to facilities that generate, transport, and treat, store, or dispose of hazardous waste. RCRAInfo allows RCRA program staff to track the notification, permit, compliance, and corrective action activities required under RCRA.

36

**SEARS #1398/6859
100 INLAND CENTER
SAN BERNARDINO, CA 92408**

**HAZNET S103619638
N/A**

HAZNET:

Gepaid: CAD981402647
 Contact: SEARS, ROEBUCK AND COMPANY
 Telephone: 8472868616
 Facility Addr2: Not reported
 Mailing Name: Not reported
 Mailing Address: 3333 BEVERLY ROAD A2-242A
 Mailing City,St,Zip: HOFFMAN ESTATES, IL 601793322
 Gen County: San Bernardino
 TSD EPA ID: CAD009007626
 TSD County: Los Angeles
 Waste Category: Asbestos-containing waste
 Disposal Method: Disposal, Land Fill
 Tons: 33.7120
 Facility County: San Bernardino

Gepaid: CAD981402647
 Contact: SEARS, ROEBUCK AND COMPANY
 Telephone: 8472868616
 Facility Addr2: Not reported
 Mailing Name: Not reported
 Mailing Address: 3333 BEVERLY ROAD A2-242A
 Mailing City,St,Zip: HOFFMAN ESTATES, IL 601793322

MAP FINDINGS
FOCUS MAP 5

Map ID Site Database(s) EPA ID Number

SEARS #1398/6859 (Continued)

S103619638

Gen County: San Bernardino
TSD EPA ID: CAT000613927
TSD County: San Bernardino
Waste Category: Aqueous solution with less than 10% total organic residues
Disposal Method: Transfer Station
Tons: .7335
Facility County: San Bernardino

Gepaid: CAD981402647
Contact: NADINE LAJEUNE/MNG ENV SVCS
Telephone: 8472867199
Facility Addr2: Not reported
Mailing Name: Not reported
Mailing Address: 3333 BEVERLY ROAD A2-238A
Mailing City,St,Zip: HOFFMAN ESTATES, IL 601793322
Gen County: San Bernardino
TSD EPA ID: CAT080013352
TSD County: Los Angeles
Waste Category: Waste oil and mixed oil
Disposal Method: Recycler
Tons: 2.5
Facility County: Not reported

Gepaid: CAD981402647
Contact: KATHLEEN FLAHERTY/ENV SPECIAL
Telephone: 8472867199
Facility Addr2: Not reported
Mailing Name: Not reported
Mailing Address: 3333 BEVERLY ROAD A2-238A
Mailing City,St,Zip: HOFFMAN ESTATES, IL 601793322
Gen County: San Bernardino
TSD EPA ID: Not reported
TSD County: San Bernardino
Waste Category: Aqueous solution with less than 10% total organic residues
Disposal Method: Transfer Station
Tons: 1.07
Facility County: Not reported

Gepaid: CAD981402647
Contact: KATHLEEN FLAHERTY/ENV SPECIAL
Telephone: 8472867199
Facility Addr2: Not reported
Mailing Name: Not reported
Mailing Address: 3333 BEVERLY ROAD A2-238A
Mailing City,St,Zip: HOFFMAN ESTATES, IL 601793322
Gen County: San Bernardino
TSD EPA ID: Not reported
TSD County: 99
Waste Category: Waste oil and mixed oil
Disposal Method: Not reported
Tons: 0.12
Facility County: Not reported

[Click this hyperlink](#) while viewing on your computer to access 23 additional CA_HAZNET: record(s) in the EDR Site Report.

MAP FINDINGS
FOCUS MAP 5

Map ID	Site	Database(s)	EPA ID Number
37	CALIFORNIA ELECTRIC SUPPLY 687 S H ST SAN BERNARDINO, CA 92410	CA FID UST San Bern. Co. Permit SWEEPS UST	S101591266 N/A
	CA FID UST: Facility ID: 36003315 Regulated By: UTNKA Regulated ID: Not reported Cortese Code: Not reported SIC Code: Not reported Facility Phone: Not reported Mail To: Not reported Mailing Address: 687 S H ST Mailing Address 2: Not reported Mailing City,St,Zip: SAN BERNARDINO 92410 Contact: Not reported Contact Phone: Not reported DUNs Number: Not reported NPDES Number: Not reported EPA ID: Not reported Comments: Not reported Status: Active		
	San Bern. Co. Permit: Region: SAN BERNARDINO Facility ID: FA0009365 Owner: NEXTEL COMMUNICATIONS, INC Permit Number: PT0016030 Permit Category: HAZMAT HANDLER - UNSTAFFED REMOTE FACILITY Facility Status: INACTIVE Expiration Date: 12/31/2005 12:00:00AM		
	SWEEPS UST: Status: Not reported Comp Number: 9128 Number: Not reported Board Of Equalization: Not reported Ref Date: Not reported Act Date: Not reported Created Date: Not reported Tank Status: Not reported Owner Tank Id: Not reported Swrcb Tank Id: 36-000-009128-000001 Actv Date: Not reported Capacity: 1000 Tank Use: M.V. FUEL Stg: PRODUCT Content: REG UNLEADED Number Of Tanks: 1		

MAP FINDINGS
FOCUS MAP 5

Map ID	Site	Database(s)	EPA ID Number
39	BROADWAY DEPT STORES #18 675 INLAND CTR DR SAN BERNARDINO, CA 92408	HAZNET	S103668818 N/A
	HAZNET:		
	Gepaid: CAX000107292		
	Contact: Not reported		
	Telephone: 0000000000		
	Facility Addr2: Not reported		
	Mailing Name: Not reported		
	Mailing Address: Not reported		
	Mailing City,St,Zip: LOS ANGELES, CA 900310000		
	Gen County: San Bernardino		
	TSD EPA ID: CAD009007626		
	TSD County: Los Angeles		
	Waste Category: Asbestos-containing waste		
	Disposal Method: Disposal, Land Fill		
	Tons: 2.5284		
	Facility County: San Bernardino		
	Gepaid: CAX000107292		
	Contact: Not reported		
	Telephone: 0000000000		
	Facility Addr2: Not reported		
	Mailing Name: Not reported		
	Mailing Address: Not reported		
	Mailing City,St,Zip: LOS ANGELES, CA 900310000		
	Gen County: San Bernardino		
	TSD EPA ID: CAT080033681		
	TSD County: Los Angeles		
	Waste Category: Latex waste		
	Disposal Method: Disposal, Other		
	Tons: .2085		
	Facility County: San Bernardino		
	Gepaid: CAX000107292		
	Contact: Not reported		
	Telephone: 0000000000		
	Facility Addr2: Not reported		
	Mailing Name: Not reported		
	Mailing Address: Not reported		
	Mailing City,St,Zip: LOS ANGELES, CA 900310000		
	Gen County: San Bernardino		
	TSD EPA ID: CAD050806850		
	TSD County: Los Angeles		
	Waste Category: Off-specification, aged, or surplus organics		
	Disposal Method: Transfer Station		
	Tons: 0.075		
	Facility County: San Bernardino		
	Gepaid: CAX000107292		
	Contact: Not reported		
	Telephone: 0000000000		
	Facility Addr2: Not reported		
	Mailing Name: Not reported		
	Mailing Address: Not reported		
	Mailing City,St,Zip: LOS ANGELES, CA 900310000		
	Gen County: San Bernardino		
	TSD EPA ID: AZD983473539		

MAP FINDINGS
FOCUS MAP 5

Map ID	Site	Database(s)	EPA ID Number
--------	------	-------------	---------------

BROADWAY DEPT STORES #18 (Continued)

S103668818

TSD County: 99
 Waste Category: Polychlorinated biphenyls and material containing PCB's
 Disposal Method: Recycler
 Tons: 1.5000
 Facility County: San Bernardino

[Click this hyperlink](#) while viewing on your computer to access
 -1 additional CA_HAZNET: record(s) in the EDR Site Report.

39

**MACY'S WEST INC
 675 INLAND CENTER DR
 SAN BERNARDINO, CA 92408**

**HAZNET S103975913
 N/A**

HAZNET:

Gepaid: CAL000195585
 Contact: TOM MALSBARY\ PROJ MGR
 Telephone: 4159546940
 Facility Addr2: Not reported
 Mailing Name: Not reported
 Mailing Address: PO BOX 7888 INTERNAL BOX 54
 Mailing City,St,Zip: SAN FRANCISCO, CA 941200000
 Gen County: San Bernardino
 TSD EPA ID: CAD008252405
 TSD County: Los Angeles
 Waste Category: Off-specification, aged, or surplus organics
 Disposal Method: Recycler
 Tons: 0.22
 Facility County: Not reported

Gepaid: CAL000195585
 Contact: TOM MALSBARY\ PROJ MGR
 Telephone: 4159546940
 Facility Addr2: Not reported
 Mailing Name: Not reported
 Mailing Address: PO BOX 7888 INTERNAL BOX 54
 Mailing City,St,Zip: SAN FRANCISCO, CA 941200000
 Gen County: San Bernardino
 TSD EPA ID: Not reported
 TSD County: Los Angeles
 Waste Category: Off-specification, aged, or surplus organics
 Disposal Method: Recycler
 Tons: 0.22
 Facility County: Not reported

Gepaid: CAL000195585
 Contact: DONNA DE GUZMAN MW CALL CENTER
 Telephone: 3232272120
 Facility Addr2: Not reported
 Mailing Name: Not reported
 Mailing Address: PO BOX 7888 INTERNAL BOX 54
 Mailing City,St,Zip: SAN FRANCISCO, CA 941200000
 Gen County: San Bernardino
 TSD EPA ID: TXD077603371
 TSD County: 99
 Waste Category: Oxygenated solvents (acetone, butanol, ethyl acetate, etc.)
 Disposal Method: H06
 Tons: 0.12
 Facility County: San Bernardino

MAP FINDINGS
FOCUS MAP 5

Map ID	Site	Database(s)	EPA ID Number
--------	------	-------------	---------------

MACY'S WEST INC (Continued)

S103975913

Gepaid: CAL000195585
 Contact: FEDERATED DEPT STORES
 Telephone: 5235797078
 Facility Addr2: Not reported
 Mailing Name: Not reported
 Mailing Address: PO BOX 7888
 Mailing City,St,Zip: SAN FRANCISCO, CA 941200000
 Gen County: San Bernardino
 TSD EPA ID: CAT080033681
 TSD County: Los Angeles
 Waste Category: Latex waste
 Disposal Method: Disposal, Land Fill
 Tons: 0.2293
 Facility County: San Bernardino

Gepaid: CAL000195585
 Contact: TOM MALSBARY\ PROJ MGR
 Telephone: 4159546940
 Facility Addr2: Not reported
 Mailing Name: Not reported
 Mailing Address: PO BOX 7888 INTERNAL BOX 54
 Mailing City,St,Zip: SAN FRANCISCO, CA 941200000
 Gen County: San Bernardino
 TSD EPA ID: Not reported
 TSD County: Los Angeles
 Waste Category: Off-specification, aged, or surplus organics
 Disposal Method: Recycler
 Tons: 0.22
 Facility County: Not reported

[Click this hyperlink](#) while viewing on your computer to access
4 additional CA_HAZNET: record(s) in the EDR Site Report.

39

**UNION PACIFIC RAILROAD
700 INLAND CENTER DR
SAN BERNARDINO, CA 92408**

**HAZNET S108757029
N/A**

HAZNET:
 Gepaid: CAC002604336
 Contact: ROBERT BAVIER
 Telephone: 9098796339
 Facility Addr2: Not reported
 Mailing Name: Not reported
 Mailing Address: 2015 S WILLOW AVE
 Mailing City,St,Zip: BLOOMINGTON, CA 923162443
 Gen County: San Bernardino
 TSD EPA ID: CAD097030993
 TSD County: Los Angeles
 Waste Category: Other organic solids
 Disposal Method: Transfer Station
 Tons: 1.05
 Facility County: San Bernardino

MAP FINDINGS
FOCUS MAP 5

Map ID	Site	Database(s)	EPA ID Number
41	GRAND CENTRAL PRODUCE 685 S I ST SAN BERNARDINO, CA 92410	CA FID UST SWEEPS UST	1000308932 N/A
	CA FID UST: Facility ID: 36001083 Regulated By: UTNKI Regulated ID: Not reported Cortese Code: Not reported SIC Code: Not reported Facility Phone: 7148848823 Mail To: Not reported Mailing Address: 685 S I ST Mailing Address 2: Not reported Mailing City,St,Zip: SAN BERNARDINO 92410 Contact: Not reported Contact Phone: Not reported DUNs Number: Not reported NPDES Number: Not reported EPA ID: Not reported Comments: Not reported Status: Inactive		
	SWEEPS UST: Status: Not reported Comp Number: 14770 Number: Not reported Board Of Equalization: Not reported Ref Date: Not reported Act Date: Not reported Created Date: Not reported Tank Status: Not reported Owner Tank Id: Not reported Swrcb Tank Id: 36-000-014770-000001 Actv Date: Not reported Capacity: 1 Tank Use: UNKNOWN Stg: PRODUCT Content: UNKNOWN Number Of Tanks: 2		
	Status: Not reported Comp Number: 14770 Number: Not reported Board Of Equalization: Not reported Ref Date: Not reported Act Date: Not reported Created Date: Not reported Tank Status: Not reported Owner Tank Id: Not reported Swrcb Tank Id: 36-000-014770-000002 Actv Date: Not reported Capacity: 1 Tank Use: UNKNOWN Stg: PRODUCT Content: UNKNOWN Number Of Tanks: Not reported		

MAP FINDINGS
FOCUS MAP 5

Map ID	Site	Database(s)	EPA ID Number
--------	------	-------------	---------------

43	GOODYEAR TIRE CENTER 774 E ST SAN BERNARDINO, CA 92402	LUST Cortese	S102430887 N/A
----	---	-------------------------	---------------------------

LUST:

Region: STATE
 Status: Case Closed
 Chemical: Waste Oil
 Local Case #: 87051
 Case Number: 083600179T
 Qty Leaked: Not reported
 Abate Method: Not reported
 Case Type: Soil only
 Cross Street: CENTRAL
 Enf Type: Not reported
 Funding: CLOS
 How Discovered: Tank Closure
 How Stopped: Not reported
 Leak Cause: Overfill
 Leak Source: Other Source
 Global Id: T0607100023
 Stop Date: 1987-02-24 00:00:00
 Confirm Leak: Not reported
 Workplan: Not reported
 Prelim Assess: Not reported
 Pollution Char: 1987-07-15 00:00:00
 Remed Plan: Not reported
 Remed Action: Not reported
 Monitoring: Not reported
 Report Date: 1987-07-16 00:00:00
 Discover Date: 1987-02-24 00:00:00
 Enforcement Dt: Not reported
 Release Date: 1987-03-31 00:00:00
 Review Date: Not reported
 Enter Date: 1987-04-06 00:00:00
 MTBE Date: Not reported
 GW Qualifier: Not reported
 Soil Qualifier: Not reported
 Max MTBE GW ppb: Not reported
 Max MTBE Soil ppb: Not reported
 County: 36
 Org Name: Not reported
 Reg Board: Santa Ana Region
 Contact Person: Not reported
 Responsible Party: KAREN BURLINGAME
 RP Address: 1144 EAST MARKET STREET
 Interim: Not reported
 Oversight Prgm: LUST
 MTBE Class: *
 MTBE Conc: 0
 MTBE Fuel: 0
 MTBE Tested: Not Required to be Tested.
 Staff: VJB
 Staff Initials: RR1
 Lead Agency: Local Agency
 Local Agency: 36000L
 Hydr Basin #: UPPER SANTA ANA VALL
 Beneficial: Not reported
 Priority: Not reported

MAP FINDINGS
FOCUS MAP 5

Map ID Site Database(s) EPA ID Number

GOODYEAR TIRE CENTER (Continued)

S102430887

Cleanup Fund Id: Not reported
 Work Suspended: Not reported
 Operator: Not reported
 Water System Name: Not reported
 Well Name: Not reported
 Distance To Lust: 0
 Waste Discharge Global ID: Not reported
 Waste Disch Assigned Name: Not reported
 Summary: Not reported

LUST:

Region: 8
 Case Type: Soil only
 Cross Street: CENTRAL
 Enf Type: CLOS
 Funding: Not reported
 How Discovered: Tank Closure
 How Stopped: Not reported
 Leak Cause: Overfill
 Leak Source: Other Source
 Global ID: T0607100023
 How Stopped Date: 2/24/1987
 Review Date: Not reported
 Workplan: Not reported
 Prelim Assess: Not reported
 Pollution Char: 7/15/1987
 Remed Plan: Not reported
 Remed Action: Not reported
 Monitoring: Not reported
 Close Date: 7/16/1987
 Discover Date: 2/24/1987
 Enforcement Date: Not reported
 Review Date: Not reported
 Enter Date: 4/6/1987
 MTBE Date: Not reported
 GW Qualifies: Not reported
 Soil Qualifies: Not reported
 Max MTBE GW: Not reported
 Max MTBE Soil: Not reported
 County: San Bernardino
 Operator: Not reported
 Regional Board: 08
 Facility Status: Case Closed
 Substance: 12035
 Facility Contact: Not reported
 Interim: Not reported
 Oversight Program: LUST
 Latitude: 34.0874873
 Longitude: -117.2940333
 MTBE Concentration: 0
 MTBE Fuel: 0
 MTBE Tested: NRQ
 Staff: VJJ
 Staff Initials: RR1
 Lead Agency: Local Agency
 Local Agency: 36000L
 Hydr Basin #: UPPER SANTA ANA VALL

MAP FINDINGS
FOCUS MAP 5

Map ID	Site	Database(s)	EPA ID Number
--------	------	-------------	---------------

GOODYEAR TIRE CENTER (Continued)

S102430887

Beneficial: Not reported
 Priority: Not reported
 Cleanup Fund Id: Not reported
 Work Suspended: Not reported
 Local Case Num: 87051
 Case Number: 083600179T
 Qty Leaked: Not reported
 Abate Method: Not reported
 MTBE Class: *
 Summary: Not reported

Cortese:
 Region: CORTESE
 Facility Addr2: 774 E ST

**43 GOODYEAR TIRE/RUBBER CO
 774 S E ST
 SAN BERNARDINO, CA 92408**

**CA FID UST S101591280
 SWEEPS UST N/A**

CA FID UST:
 Facility ID: 36003497
 Regulated By: UTNKA
 Regulated ID: 00008247
 Cortese Code: Not reported
 SIC Code: Not reported
 Facility Phone: Not reported
 Mail To: Not reported
 Mailing Address: 774 S E ST
 Mailing Address 2: Not reported
 Mailing City,St,Zip: SAN BERNARDINO 92408
 Contact: Not reported
 Contact Phone: Not reported
 DUNs Number: Not reported
 NPDES Number: Not reported
 EPA ID: Not reported
 Comments: Not reported
 Status: Active

SWEEPS UST:
 Status: A
 Comp Number: 8247
 Number: 9
 Board Of Equalization: Not reported
 Ref Date: 03-24-92
 Act Date: 03-24-92
 Created Date: 02-29-88
 Tank Status: A
 Owner Tank Id: #1
 Swrcb Tank Id: 36-000-008247-000001
 Actv Date: 08-26-88
 Capacity: 1
 Tank Use: OIL
 Stg: W
 Content: WASTE OIL
 Number Of Tanks: 1

MAP FINDINGS
FOCUS MAP 5

Map ID	Site	Database(s)	EPA ID Number
--------	------	-------------	---------------

GOODYEAR (Continued)

1000194878

User oil refiner: No
 Used oil fuel marketer to burner: No
 Used oil Specification marketer: No
 Used oil transfer facility: No
 Used oil transporter: No
 Off-site waste receiver: Commercial status unknown

Violation Status: No violations found

FINDS:

Other Pertinent Environmental Activity Identified at Site

RCRAInfo is a national information system that supports the Resource Conservation and Recovery Act (RCRA) program through the tracking of events and activities related to facilities that generate, transport, and treat, store, or dispose of hazardous waste. RCRAInfo allows RCRA program staff to track the notification, permit, compliance, and corrective action activities required under RCRA.

HIST UST:

Region: STATE
 Facility ID: 00000008247
 Facility Type: Other
 Other Type: AUTO SERVICE
 Total Tanks: 0001
 Contact Name: Not reported
 Telephone: 7148850771
 Owner Name: GOODYEAR TIRE & RUBBER CO.
 Owner Address: 1144 EAST MARKET STREET
 Owner City,St,Zip: AKRON, OH 44316

Tank Num: 001
 Container Num: #1
 Year Installed: Not reported
 Tank Capacity: 00000000
 Tank Used for: WASTE
 Type of Fuel: WASTE OIL
 Tank Construction: Not reported
 Leak Detection: None

43

**GOODYEAR SVC STR
 774 SOUTH E ST
 SAN BERNARDINO, CA 92408**

**HAZNET S103966424
 N/A**

HAZNET:

Gepaid: CAL000000494
 Contact: GOODYEAR TIRE & RUBBE
 Telephone: 0000000000
 Facility Addr2: Not reported
 Mailing Name: Not reported
 Mailing Address: 774 SOUTH E ST
 Mailing City,St,Zip: SAN BERNARDINO, CA 924080000
 Gen County: San Bernardino
 TSD EPA ID: CAD099452708
 TSD County: Los Angeles
 Waste Category: Waste oil and mixed oil
 Disposal Method: Recycler

MAP FINDINGS
FOCUS MAP 5

Map ID Site Database(s) EPA ID Number

STATE OF CALIFORNIA D O T (Continued)

1010314137

Owner/operator name: STATE OF CALIF D O T
 Owner/operator address: Not reported
 Not reported
 Owner/operator country: Not reported
 Owner/operator telephone: Not reported
 Legal status: State
 Owner/Operator Type: Operator
 Owner/Op start date: 10/06/2006
 Owner/Op end date: Not reported

Handler Activities Summary:

U.S. importer of hazardous waste: No
 Mixed waste (haz. and radioactive): No
 Recycler of hazardous waste: No
 Transporter of hazardous waste: No
 Treater, storer or disposer of HW: No
 Underground injection activity: No
 On-site burner exemption: No
 Furnace exemption: No
 Used oil fuel burner: No
 Used oil processor: No
 User oil refiner: No
 Used oil fuel marketer to burner: No
 Used oil Specification marketer: No
 Used oil transfer facility: No
 Used oil transporter: No
 Off-site waste receiver: Commercial status unknown

Hazardous Waste Summary:

Waste code: D008
 Waste name: LEAD

Violation Status: No violations found

46

GOTTSCHALKS INC
300 INLAND CTR DR
SAN BERNARDINO, CA 92408

HAZNET S103966471
EMI N/A

HAZNET:

Gepaid: CAC001408344
 Contact: GOTTSCHALKS INC
 Telephone: 0000000000
 Facility Addr2: Not reported
 Mailing Name: Not reported
 Mailing Address: PO BOX 28920
 Mailing City,St,Zip: FRESNO, CA 937290000
 Gen County: San Bernardino
 TSD EPA ID: CAL000027741
 TSD County: 5
 Waste Category: Asbestos-containing waste
 Disposal Method: Disposal, Land Fill
 Tons: 16.8560
 Facility County: San Bernardino

Gepaid: CAC002219753
 Contact: GOTTSCHALKS INC
 Telephone: 0000000000
 Facility Addr2: Not reported

MAP FINDINGS
FOCUS MAP 5

Map ID	Site	Database(s)	EPA ID Number
--------	------	-------------	---------------

GOTTSCHALKS INC (Continued)

S103966471

Mailing Name: Not reported
Mailing Address: PO BOX 28920
Mailing City,St,Zip: FRESNO, CA 937290000
Gen County: San Bernardino
TSD EPA ID: AZD983473539
TSD County: 99
Waste Category: Polychlorinated biphenyls and material containing PCB's
Disposal Method: Recycler
Tons: 1.625
Facility County: San Bernardino

EMI:

Year: 1990
Carbon Monoxide Emissions Tons/Yr: 36
Air Basin: SC
Facility ID: 45975
Air District Name: SC
SIC Code: 5311
Air District Name: SOUTH COAST AQMD
Community Health Air Pollution Info System: Not reported
Consolidated Emission Reporting Rule: Not reported
Total Organic Hydrocarbon Gases Tons/Yr: 2
Reactive Organic Gases Tons/Yr: 2
Carbon Monoxide Emissions Tons/Yr: 0
NOX - Oxides of Nitrogen Tons/Yr: 0
SOX - Oxides of Sulphur Tons/Yr: 0
Particulate Matter Tons/Yr: 0
Part. Matter 10 Micrometers & Smlr Tons/Yr: 0

47

HUB CONSTRUCTION SPECIALTIES INC
698 S I ST
SAN BERNARDINO, CA 92410

HAZNET S108209169
N/A

HAZNET:

Gepaid: CAP000165373
Contact: ANTHONY BLACKSHER
Telephone: 9093792100
Facility Addr2: Not reported
Mailing Name: Not reported
Mailing Address: PO BOX 1269
Mailing City,St,Zip: SAN BERNARDINO, CA 924020000
Gen County: San Bernardino
TSD EPA ID: CAD008488025
TSD County: Los Angeles
Waste Category: Liquids with pH <UN-> 2
Disposal Method: Recycler
Tons: 0.27
Facility County: Not reported

MAP FINDINGS
FOCUS MAP 5

Map ID	Site	Database(s)	EPA ID Number
48	LEVITZ FURNITURE COMPANY OF TH 736 INLAND CENTER DR SAN BERNARDINO, CA 92408	HIST UST	U001576060 N/A
	HIST UST: Region: STATE Facility ID: 00000002599 Facility Type: Other Other Type: RETAIL FURNITURE Total Tanks: 0001 Contact Name: FRANK WELLBAUM--OPERATIONS MGR Telephone: 7148841281 Owner Name: LEVITZ FURNITURE CORPORATION Owner Address: 1317 NW 167TH STREET Owner City,St,Zip: MIAMI, FL 33169 Tank Num: 001 Container Num: 1 Year Installed: Not reported Tank Capacity: 00000000 Tank Used for: PRODUCT Type of Fuel: UNLEADED Tank Construction: Not reported Leak Detection: Stock Inventor		
48	LEVITZ FURNITURE 736 INLAND CENTER DR. SAN BERNARDINO, CA 92415	LUST Cortese	S102865840 N/A
	LUST: Region: STATE Status: Pollution Characterization Chemical: 8006619, MTB Local Case #: 95053 Case Number: 083602715T Qty Leaked: Not reported Abate Method: Not reported Case Type: Drinking Water Aquifer affected Cross Street: Not reported Enf Type: Not reported Funding: Not reported How Discovered: OM How Stopped: Not reported Leak Cause: UNK Leak Source: UNK Global Id: T0607100391 Stop Date: 1995-10-11 00:00:00 Confirm Leak: 1995-10-11 00:00:00 Workplan: Not reported Prelim Assess: Not reported Pollution Char: 1996-05-06 00:00:00 Remed Plan: Not reported Remed Action: Not reported Monitoring: Not reported Report Date: Not reported Discover Date: 1995-10-11 00:00:00 Enforcement Dt: Not reported Release Date: 1995-10-16 00:00:00 Review Date: 1995-10-24 00:00:00 Enter Date: 1995-12-13 00:00:00		

MAP FINDINGS
FOCUS MAP 5

Map ID Site Database(s) EPA ID Number

LEVITZ FURNITURE (Continued)

S102865840

MTBE Date: Not reported
 GW Qualifier: Not reported
 Soil Qualifier: Not reported
 Max MTBE GW ppb: Not reported
 Max MTBE Soil ppb: Not reported
 County: 36
 Org Name: Not reported
 Reg Board: Santa Ana Region
 Contact Person: Not reported
 Responsible Party: LEVITZ FURNITURE
 RP Address: 736 INLAND CENTER DR., SAN BERNARDINO, CA 92415-0160
 Interim: Not reported
 Oversight Prgm: LUST
 MTBE Class: *
 MTBE Conc: 0
 MTBE Fuel: 0
 MTBE Tested: Not Required to be Tested.
 Staff: CAB
 Staff Initials: LH6
 Lead Agency: Local Agency
 Local Agency: 36000L
 Hydr Basin #: UPPER SANTA ANA VALL
 Beneficial: MUN
 Priority: A1
 Cleanup Fund Id: Not reported
 Work Suspended: Not reported
 Operator: Not reported
 Water System Name: Not reported
 Well Name: Not reported
 Distance To Lust: 0
 Waste Discharge Global ID: Not reported
 Waste Disch Assigned Name: Not reported
 Summary: Not reported

LUST:

Region: 8
 Case Type: Drinking Water Aquifer affected
 Cross Street: Not reported
 Enf Type: Not reported
 Funding: Not reported
 How Discovered: OM
 How Stopped: Not reported
 Leak Cause: UNK
 Leak Source: UNK
 Global ID: T0607100391
 How Stopped Date: 10/11/1995
 Review Date: 10/11/1995
 Workplan: Not reported
 Prelim Assess: Not reported
 Pollution Char: 5/6/1996
 Remed Plan: Not reported
 Remed Action: Not reported
 Monitoring: Not reported
 Close Date: Not reported
 Discover Date: 10/11/1995
 Enforcement Date: Not reported
 Review Date: 10/24/1995

MAP FINDINGS
FOCUS MAP 5

Map ID Site Database(s) EPA ID Number

LEVITZ FURNITURE (Continued)

S102865840

Enter Date: 12/13/1995
 MTBE Date: Not reported
 GW Qualifies: Not reported
 Soil Qualifies: Not reported
 Max MTBE GW: Not reported
 Max MTBE Soil: Not reported
 County: San Bernardino
 Operator: Not reported
 Regional Board: 08
 Facility Status: Pollution Characterization
 Substance: 8006619, MTB
 Facility Contact: Not reported
 Interim: Not reported
 Oversight Program: LUST
 Latitude: 34.0871763
 Longitude: -117.2991715
 MTBE Concentration: 0
 MTBE Fuel: 0
 MTBE Tested: NRQ
 Staff: CAB
 Staff Initials: LH6
 Lead Agency: Local Agency
 Local Agency: 36000L
 Hydr Basin #: UPPER SANTA ANA VALL
 Beneficial: MUN
 Priority: A1
 Cleanup Fund Id: Not reported
 Work Suspended: Not reported
 Local Case Num: 95053
 Case Number: 083602715T
 Qty Leaked: Not reported
 Abate Method: Not reported
 MTBE Class: *
 Summary: Not reported

Cortese:
 Region: CORTESE
 Facility Addr2: 736 INLAND CENTER DR.

**49 HUD INTOWN PROPERTIES
 716 J ST S
 SAN BERNARDINO, CA 92408**

**HAZNET S104570060
 N/A**

HAZNET:
 Gepaid: CAC002127472
 Contact: HUD
 Telephone: 0000000000
 Facility Addr2: Not reported
 Mailing Name: Not reported
 Mailing Address: 2086 S E ST STE 204
 Mailing City,St,Zip: SAN BERNARDINO, CA 924080000
 Gen County: San Bernardino
 TSD EPA ID: CAD982444481
 TSD County: San Bernardino
 Waste Category: Household waste
 Disposal Method: Transfer Station
 Tons: .0208

MAP FINDINGS
FOCUS MAP 5

Map ID	Site	Database(s)	EPA ID Number
	HUD INTOWN PROPERTIES (Continued)		S104570060
	Facility County: San Bernardino		
50	MACY WEST STORE #45 400 INLAND CTR SAN BERNARDINO, CA 92408	HAZNET	S108750667 N/A
	HAZNET:		
	Gepaid: CAC002607863		
	Contact: ARMAND BENDZALA		
	Telephone: 8186121163		
	Facility Addr2: Not reported		
	Mailing Name: Not reported		
	Mailing Address: 3500 GALLERIA AT TYLER		
	Mailing City,St,Zip: RIVERSIDE, CA 925034150		
	Gen County: San Bernardino		
	TSD EPA ID: CAT080013352		
	TSD County: Los Angeles		
	Waste Category: Unspecified oil-containing waste		
	Disposal Method: H06		
	Tons: 0.2		
	Facility County: San Bernardino		
50	WYATT'S CAFETERIA INC 410 INLAND CENTER SAN BERNARDINO, CA 92408	EMI	S106842771 N/A
	EMI:		
	Year: 1990		
	Carbon Monoxide Emissions Tons/Yr: 36		
	Air Basin: SC		
	Facility ID: 64449		
	Air District Name: SC		
	SIC Code: 5812		
	Air District Name: SOUTH COAST AQMD		
	Community Health Air Pollution Info System: Not reported		
	Consolidated Emission Reporting Rule: Not reported		
	Total Organic Hydrocarbon Gases Tons/Yr: 0		
	Reactive Organic Gases Tons/Yr: 0		
	Carbon Monoxide Emissions Tons/Yr: 0		
	NOX - Oxides of Nitrogen Tons/Yr: 0		
	SOX - Oxides of Sulphur Tons/Yr: 0		
	Particulate Matter Tons/Yr: 0		
	Part. Matter 10 Micrometers & Smlr Tons/Yr: 0		
50	KITS CAMERAS 1 HOUR NO 23 418 INLAND CTR SAN BERNARDINO, CA 92408	RCRA-SQG FINDS	1000819703 CAD983657008
	RCRA-SQG:		
	Date form received by agency: 03/24/1998		
	Facility name: KITS CAMERAS 1 HOUR NO 23		
	Facility address: 418 INLAND CTR		
	SAN BERNARDINO, CA 92408		
	EPA ID: CAD983657008		
	Mailing address: 6711 RITZ WY		

MAP FINDINGS
FOCUS MAP 5

Map ID	Site	Database(s)	EPA ID Number
--------	------	-------------	---------------

KITS CAMERAS 1 HOUR NO 23 (Continued)

1000819703

USED BY MANY INDUSTRIES TO CLEAN METAL PARTS PRIOR TO PAINTING. WHEN THESE CAUSTIC OR ACID SOLUTIONS BECOME CONTAMINATED AND MUST BE DISPOSED, THE WASTE WOULD BE A CORROSIVE HAZARDOUS WASTE.

Waste code: D011
Waste name: SILVER

Violation Status: No violations found

FINDS:

Other Pertinent Environmental Activity Identified at Site

RCRAInfo is a national information system that supports the Resource Conservation and Recovery Act (RCRA) program through the tracking of events and activities related to facilities that generate, transport, and treat, store, or dispose of hazardous waste. RCRAInfo allows RCRA program staff to track the notification, permit, compliance, and corrective action activities required under RCRA.

52	US AIRCONDITIONING DIST. -528 701 ADELL ST SAN BERNARDINO, CA 92410	San Bern. Co. Permit	S105698222 N/A
-----------	--	-----------------------------	---------------------------

San Bern. Co. Permit:
Region: SAN BERNARDINO
Facility ID: FA0005215
Owner: US AIRCONDITIONING DISTRIBUTOR
Permit Number: PT0004168
Permit Category: HAZMAT HANDLER 0-10 EMPLOYEES
Facility Status: ACTIVE
Expiration Date: 9/30/2008 12:00:00AM

53	EXPRESSLY PORTRAITS INC INLAND CENTER UNIT 154 SAN BERNARDINO, CA 92408	RCRA-SQG FINDS	1000820208 CAD983662370
-----------	--	---------------------------	------------------------------------

RCRA-SQG:
Date form received by agency: 03/24/1993
Facility name: EXPRESSLY PORTRAITS INC
Facility address: INLAND CENTER UNIT 154
SAN BERNARDINO, CA 92408
EPA ID: CAD983662370
Mailing address: TRITON DR STE C
FOSTER CITY, CA 94404
Contact: MEL ORCHARD
Contact address: 1151 TRITON DR STE C
FOSTER CITY, CA 94404
Contact country: US
Contact telephone: (415) 578-9291
Contact email: Not reported
EPA Region: 09
Classification: Small Small Quantity Generator
Description: Handler: generates more than 100 and less than 1000 kg of hazardous waste during any calendar month and accumulates less than 6000 kg of hazardous waste at any time; or generates 100 kg or less of hazardous waste during any calendar month, and accumulates more than 1000 kg of

MAP FINDINGS
FOCUS MAP 5

Map ID	Site	Database(s)	EPA ID Number
--------	------	-------------	---------------

EXPRESSLY PORTRAITS INC (Continued)

1000820208

hazardous waste at any time

Owner/Operator Summary:

Owner/operator name: EXPRESSLY PORTRAITS INC
 Owner/operator address: 1151 TRITON DR STE C
 FOSTER CITY, CA 94404
 Owner/operator country: Not reported
 Owner/operator telephone: (415) 578-9291
 Legal status: Private
 Owner/Operator Type: Owner
 Owner/Op start date: Not reported
 Owner/Op end date: Not reported

Handler Activities Summary:

U.S. importer of hazardous waste: Unknown
 Mixed waste (haz. and radioactive): Unknown
 Recycler of hazardous waste: No
 Transporter of hazardous waste: No
 Treater, storer or disposer of HW: No
 Underground injection activity: No
 On-site burner exemption: Unknown
 Furnace exemption: Unknown
 Used oil fuel burner: No
 Used oil processor: No
 User oil refiner: No
 Used oil fuel marketer to burner: No
 Used oil Specification marketer: No
 Used oil transfer facility: No
 Used oil transporter: No
 Off-site waste receiver: Commercial status unknown

Violation Status: No violations found

FINDS:

Other Pertinent Environmental Activity Identified at Site

RCRAInfo is a national information system that supports the Resource Conservation and Recovery Act (RCRA) program through the tracking of events and activities related to facilities that generate, transport, and treat, store, or dispose of hazardous waste. RCRAInfo allows RCRA program staff to track the notification, permit, compliance, and corrective action activities required under RCRA.

59

**URBITA ELEMENTARY
771 SOUTH J ST.
SAN BERNARDINO, CA 92410**

**FINDS 1008294997
110021882710**

FINDS:

Other Pertinent Environmental Activity Identified at Site

Not reported

NCES (National Center for Education Statistics) is the primary federal entity for collecting and analyzing data related to education in the United States and other nations and the institute of education sciences.

MAP FINDINGS
FOCUS MAP 5

Map ID	Site	Database(s)	EPA ID Number
67	INTOWN PROPERTIES, INC/HUD 788 BUNKER HILL DR SAN BERNARDINO, CA 92408 HAZNET: Gepaid: CAC001081384 Contact: HUD Telephone: 0000000000 Facility Addr2: Not reported Mailing Name: Not reported Mailing Address: 2086 S "E" ST, STE 204 Mailing City,St,Zip: SAN BERNARDINO, CA 924080000 Gen County: San Bernardino TSD EPA ID: CAD982444481 TSD County: San Bernardino Waste Category: Household waste Disposal Method: Not reported Tons: .0625 Facility County: San Bernardino	HAZNET	S103971030 N/A
68	STATION 067 1087 MT. VERNON SAN BERNARDINO, CA 92411 HIST UST: Region: STATE Facility ID: 00000035041 Facility Type: Gas Station Other Type: Not reported Total Tanks: 0003 Contact Name: Not reported Telephone: 2139275339 Owner Name: CALIFORNIA TARGET ENTERPRISES Owner Address: 12739 LAKEWOOD BLVD. Owner City,St,Zip: DOWNEY, CA 90242 Tank Num: 001 Container Num: 67-1 Year Installed: Not reported Tank Capacity: 00012000 Tank Used for: PRODUCT Type of Fuel: REGULAR Tank Construction: Not reported Leak Detection: Stock Inventor Tank Num: 002 Container Num: 67-2 Year Installed: Not reported Tank Capacity: 00012000 Tank Used for: PRODUCT Type of Fuel: UNLEADED Tank Construction: Not reported Leak Detection: Stock Inventor Tank Num: 003 Container Num: 67-3 Year Installed: Not reported Tank Capacity: 00012000 Tank Used for: PRODUCT Type of Fuel: PREMIUM	HIST UST	U001576223 N/A

MAP FINDINGS
FOCUS MAP 5

Map ID	Site	Database(s)	EPA ID Number
	STATION 067 (Continued) Tank Construction: Not reported Leak Detection: Stock Inventor		U001576223
71	HUD INTOWN PROPERTIES 831 K ST S SAN BERNARDINO, CA 92408 HAZNET: Gepaid: CAC002126160 Contact: HUD Telephone: 0000000000 Facility Addr2: Not reported Mailing Name: Not reported Mailing Address: 2086 S E ST STE 204 Mailing City,St,Zip: SAN BERNARDINO, CA 924080000 Gen County: San Bernardino TSD EPA ID: CAD982444481 TSD County: San Bernardino Waste Category: Household waste Disposal Method: Transfer Station Tons: .0624 Facility County: San Bernardino	HAZNET	S103969395 N/A
73	ROYAL CHRYSLER/PLYMOUTH 975 S E ST SAN BERNARDINO, CA 92408 CA FID UST: Facility ID: 36002681 Regulated By: UTNKA Regulated ID: 00001688 Cortese Code: Not reported SIC Code: Not reported Facility Phone: Not reported Mail To: Not reported Mailing Address: P O BOX Mailing Address 2: Not reported Mailing City,St,Zip: SAN BERNARDINO 92408 Contact: Not reported Contact Phone: Not reported DUNs Number: Not reported NPDES Number: Not reported EPA ID: Not reported Comments: Not reported Status: Active HIST UST: Region: STATE Facility ID: 00000001688 Facility Type: Other Other Type: AUTO DEALER Total Tanks: 0002 Contact Name: Not reported Telephone: 7148886871 Owner Name: ROYAL CHRYSLER/PLYMOUTH (CORPO Owner Address: 975 SOUTH "E" STREET	CA FID UST HIST UST SWEEPS UST	1000147631 N/A

MAP FINDINGS
FOCUS MAP 5

Map ID Site Database(s) EPA ID Number

ROYAL CHRYSLER/PLYMOUTH (Continued)

1000147631

Owner City,St,Zip: SAN BERNARDINO, CA 92408

Tank Num: 001
Container Num: 1
Year Installed: 1970
Tank Capacity: 00002000
Tank Used for: WASTE
Type of Fuel: WASTE OIL
Tank Construction: Not reported
Leak Detection: None

Tank Num: 002
Container Num: 2
Year Installed: 1970
Tank Capacity: 00000550
Tank Used for: PRODUCT
Type of Fuel: UNLEADED
Tank Construction: Not reported
Leak Detection: None

SWEEPS UST:

Status: A
Comp Number: 1688
Number: 9
Board Of Equalization: Not reported
Ref Date: 03-23-92
Act Date: 03-23-92
Created Date: 02-29-88
Tank Status: A
Owner Tank Id: 1
Swrcb Tank Id: 36-000-001688-000001
Actv Date: 08-26-88
Capacity: 2000
Tank Use: OIL
Stg: W
Content: WASTE OIL
Number Of Tanks: 2

Status: A
Comp Number: 1688
Number: 9
Board Of Equalization: Not reported
Ref Date: 03-23-92
Act Date: 03-23-92
Created Date: 02-29-88
Tank Status: A
Owner Tank Id: 2
Swrcb Tank Id: 36-000-001688-000002
Actv Date: 08-26-88
Capacity: 550
Tank Use: M.V. FUEL
Stg: P
Content: REG UNLEADED
Number Of Tanks: Not reported

MAP FINDINGS
FOCUS MAP 5

Map ID	Site	Database(s)	EPA ID Number
74	VERIZON CALIFORNIA INC 855 INLAND CENTER DR SAN BERNARDINO, CA 92408 HAZNET: Gepaid: CAC002560247 Contact: KIM BRAY Telephone: 9096131554 Facility Addr2: Not reported Mailing Name: Not reported Mailing Address: PO BOX 725 Mailing City,St,Zip: CHINO, CA 91708 Gen County: San Bernardino TSD EPA ID: Not reported TSD County: Los Angeles Waste Category: Other inorganic solid waste Disposal Method: Transfer Station Tons: 0.01 Facility County: Not reported	HAZNET	S106090385 N/A
74	FAIRCO INC. 915 SCENIC DR SAN BERNARDINO, CA 92408 LUST: Region: STATE Status: Pollution Characterization Chemical: 8006619, MTB Local Case #: 92009 Case Number: 083602034T Qty Leaked: Not reported Abate Method: Not reported Case Type: Drinking Water Aquifer affected Cross Street: INLAND CENTER Enf Type: Not reported Funding: Not reported How Discovered: Tank Closure How Stopped: Not reported Leak Cause: Corrosion Leak Source: Tank Global Id: T0607100248 Stop Date: 1992-01-14 00:00:00 Confirm Leak: 1992-01-14 00:00:00 Workplan: Not reported Prelim Assess: Not reported Pollution Char: 1965-01-01 00:00:00 Remed Plan: Not reported Remed Action: Not reported Monitoring: Not reported Report Date: Not reported Discover Date: 1992-01-14 00:00:00 Enforcement Dt: Not reported Release Date: 1992-04-16 00:00:00 Review Date: 1992-06-22 00:00:00 Enter Date: 1992-06-22 00:00:00 MTBE Date: Not reported GW Qualifier: Not reported Soil Qualifier: Not reported Max MTBE GW ppb: Not reported	LUST Cortese CA FID UST SWEEPS UST	S101619546 N/A

MAP FINDINGS
 FOCUS MAP 5

Map ID Site Database(s) EPA ID Number

FAIRCO INC. (Continued)

S101619546

Max MTBE Soil ppb: Not reported
 County: 36
 Org Name: Not reported
 Reg Board: Santa Ana Region
 Contact Person: Not reported
 Responsible Party: FAIRCO INC.
 RP Address: 915 SCENIC DR., SAN BERNARDINO, CA 92408
 Interim: Not reported
 Oversight Prgm: LUST
 MTBE Class: *
 MTBE Conc: 0
 MTBE Fuel: 0
 MTBE Tested: Not Required to be Tested.
 Staff: CAB
 Staff Initials: CB5
 Lead Agency: Local Agency
 Local Agency: 36000L
 Hydr Basin #: UPPER SANTA ANA VALL
 Beneficial: MUN
 Priority: A1
 Cleanup Fund Id: Not reported
 Work Suspended: Not reported
 Operator: JOHNNY ENOS JR.
 Water System Name: Not reported
 Well Name: Not reported
 Distance To Lust: 0
 Waste Discharge Global ID: Not reported
 Waste Disch Assigned Name: Not reported
 Summary: Not reported

LUST:

Region: 8
 Case Type: Drinking Water Aquifer affected
 Cross Street: INLAND CENTER
 Enf Type: Not reported
 Funding: Not reported
 How Discovered: Tank Closure
 How Stopped: Not reported
 Leak Cause: Corrosion
 Leak Source: Tank
 Global ID: T0607100248
 How Stopped Date: 1/14/1992
 Review Date: 1/14/1992
 Workplan: Not reported
 Prelim Assess: Not reported
 Pollution Char: 1/1/1965
 Remed Plan: Not reported
 Remed Action: Not reported
 Monitoring: Not reported
 Close Date: Not reported
 Discover Date: 1/14/1992
 Enforcement Date: Not reported
 Review Date: 6/22/1992
 Enter Date: 6/22/1992
 MTBE Date: Not reported
 GW Qualifies: Not reported
 Soil Qualifies: Not reported

MAP FINDINGS
FOCUS MAP 5

Map ID	Site	Database(s)	EPA ID Number
--------	------	-------------	---------------

FAIRCO INC. (Continued)

S101619546

Max MTBE GW: Not reported
 Max MTBE Soil: Not reported
 County: San Bernardino
 Operator: Not reported
 Regional Board: 08
 Facility Status: Pollution Characterization
 Substance: 8006619, MTB
 Facility Contact: Not reported
 Interim: Not reported
 Oversight Program: LUST
 Latitude: 34.0839734
 Longitude: -117.3016645
 MTBE Concentration: 0
 MTBE Fuel: 0
 MTBE Tested: NRQ
 Staff: CAB
 Staff Initials: CB5
 Lead Agency: Local Agency
 Local Agency: 36000L
 Hydr Basin #: UPPER SANTA ANA VALL
 Beneficial: MUN
 Priority: A1
 Cleanup Fund Id: Not reported
 Work Suspended: Not reported
 Local Case Num: 92009
 Case Number: 083602034T
 Qty Leaked: Not reported
 Abate Method: Not reported
 MTBE Class: *
 Summary: Not reported

Cortese:

Region: CORTESE
 Facility Addr2: 915 SCENIC DR

 Region: CORTESE
 Facility Addr2: Not reported

CA FID UST:

Facility ID: 36000398
 Regulated By: UTNKA
 Regulated ID: 00001437
 Cortese Code: Not reported
 SIC Code: Not reported
 Facility Phone: Not reported
 Mail To: Not reported
 Mailing Address: 915 SCENIC DR
 Mailing Address 2: Not reported
 Mailing City,St,Zip: SAN BERNARDINO 92408
 Contact: Not reported
 Contact Phone: Not reported
 DUNs Number: Not reported
 NPDES Number: Not reported
 EPA ID: Not reported
 Comments: Not reported
 Status: Active

MAP FINDINGS
FOCUS MAP 5

Map ID Site Database(s) EPA ID Number

FAIRCO INC. (Continued)

S101619546

SWEEPS UST:

Status: A
 Comp Number: 1437
 Number: 9
 Board Of Equalization: 44-019804
 Ref Date: 03-23-92
 Act Date: 03-23-92
 Created Date: 02-29-88
 Tank Status: A
 Owner Tank Id: 1
 Swrcb Tank Id: 36-000-001437-000001
 Actv Date: 08-26-88
 Capacity: 1000
 Tank Use: M.V. FUEL
 Stg: P
 Content: REG UNLEADED
 Number Of Tanks: 1

74

**FAIRCO INC
 915 SCENIC DR
 SAN BERNARDINO, CA 92410**

**HIST UST U001576172
 N/A**

HIST UST:

Region: STATE
 Facility ID: 00000001437
 Facility Type: Other
 Other Type: Not reported
 Total Tanks: 0001
 Contact Name: Not reported
 Telephone: 7148899971
 Owner Name: FAIRCO INC
 Owner Address: 915 SCENIC DR
 Owner City,St,Zip: SAN BERNARDINO, CA 92410

 Tank Num: 001
 Container Num: 1
 Year Installed: Not reported
 Tank Capacity: 00001000
 Tank Used for: PRODUCT
 Type of Fuel: UNLEADED
 Tank Construction: Not reported
 Leak Detection: Visual, Stock Inventor

74

**HUB CONSTRUCTION
 859 INLAND CENTER DR
 SAN BERNARDINO, CA 92408**

**SWEEPS UST S106927420
 N/A**

SWEEPS UST:

Status: Not reported
 Comp Number: 4351
 Number: Not reported
 Board Of Equalization: Not reported
 Ref Date: Not reported
 Act Date: Not reported
 Created Date: Not reported
 Tank Status: Not reported

MAP FINDINGS
FOCUS MAP 5

Map ID	Site	Database(s)	EPA ID Number
--------	------	-------------	---------------

HUB CONSTRUCTION (Continued)

S106927420

Owner Tank Id: Not reported
Swrcb Tank Id: 36-000-004351-000001
Actv Date: Not reported
Capacity: 500
Tank Use: OIL
Stg: WASTE
Content: WASTE OIL
Number Of Tanks: 1

74	LNT AUTO REPAIR 867 INLAND CENTER DR SAN BERNARDINO, CA 92408	San Bern. Co. Permit	S104767830 N/A
----	--	-----------------------------	---------------------------

San Bern. Co. Permit:

Region: SAN BERNARDINO
Facility ID: FA0004459
Owner: NGOC DO
Permit Number: PT0000655
Permit Category: LIMITED QUANTITY GENERATOR(B)
Facility Status: ACTIVE
Expiration Date: 10/31/2008 12:00:00AM

Region: SAN BERNARDINO
Facility ID: FA0004459
Owner: NGOC DO
Permit Number: PT0000654
Permit Category: HAZMAT HANDLER 0-10 EMPLOYEES (W/GEN PRMT)
Facility Status: ACTIVE
Expiration Date: 10/31/2008 12:00:00AM

74	DAUGHERTY COMPANY 895 INLAND CENTER DR SAN BERNARDINO, CA 92410	LUST Cortese	S104749391 N/A
----	--	-------------------------	---------------------------

LUST:

Region: STATE
Status: Case Closed
Chemical: Diesel
Local Case #: 96033
Case Number: 083602856T
Qty Leaked: Not reported
Abate Method: Not reported
Case Type: Soil only
Cross Street: SCENIC
Enf Type: Not reported
Funding: CLOS
How Discovered: Tank Closure
How Stopped: Not reported
Leak Cause: UNK
Leak Source: UNK
Global Id: T0607100417
Stop Date: 1996-06-05 00:00:00
Confirm Leak: 1996-06-05 00:00:00
Workplan: Not reported
Prelim Assess: 1997-12-03 00:00:00
Pollution Char: 1996-06-25 00:00:00

MAP FINDINGS
FOCUS MAP 5

Map ID Site Database(s) EPA ID Number

DAUGHERTY COMPANY (Continued)

S104749391

Remed Plan: Not reported
 Remed Action: Not reported
 Monitoring: Not reported
 Report Date: 1999-02-25 00:00:00
 Discover Date: 1996-06-05 00:00:00
 Enforcement Dt: Not reported
 Release Date: 1996-06-18 00:00:00
 Review Date: Not reported
 Enter Date: 1996-09-11 00:00:00
 MTBE Date: 1998-10-02 00:00:00
 GW Qualifier: =
 Soil Qualifier: =
 Max MTBE GW ppb: ND(8260)
 Max MTBE Soil ppb: Not reported
 County: 36
 Org Name: Not reported
 Reg Board: Santa Ana Region
 Contact Person: Not reported
 Responsible Party: DAUGHERTY COMPANY
 RP Address: 550 N. BRAND BLVD., SUITE 1000, GLENDDALE, CA 91203
 Interim: Not reported
 Oversight Prgm: LUST
 MTBE Class: *
 MTBE Conc: 2
 MTBE Fuel: 0
 MTBE Tested: MTBE Detected. Site tested for MTBE and MTBE detected
 Staff: VJB
 Staff Initials: JC3
 Lead Agency: Local Agency
 Local Agency: 36000L
 Hydr Basin #: UPPER SANTA ANA VALL
 Beneficial: Not reported
 Priority: Not reported
 Cleanup Fund Id: Not reported
 Work Suspended: Not reported
 Operator: MICHAEL DAUGHERTY
 Water System Name: Not reported
 Well Name: Not reported
 Distance To Lust: 0
 Waste Discharge Global ID: Not reported
 Waste Disch Assigned Name: Not reported
 Summary: Not reported

LUST:

Region: 8
 Case Type: Soil only
 Cross Street: SCENIC
 Enf Type: CLOS
 Funding: Not reported
 How Discovered: Tank Closure
 How Stopped: Not reported
 Leak Cause: UNK
 Leak Source: UNK
 Global ID: T0607100417
 How Stopped Date: 6/5/1996
 Review Date: 6/5/1996
 Workplan: Not reported

MAP FINDINGS
FOCUS MAP 5

Map ID	Site	Database(s)	EPA ID Number
--------	------	-------------	---------------

DAUGHERTY COMPANY (Continued)

S104749391

Prelim Assess:	12/3/1997
Pollution Char:	6/25/1996
Remed Plan:	Not reported
Remed Action:	Not reported
Monitoring:	Not reported
Close Date:	2/25/1999
Discover Date:	6/5/1996
Enforcement Date:	Not reported
Review Date:	Not reported
Enter Date:	9/11/1996
MTBE Date:	Not reported
GW Qualifies:	Not reported
Soil Qualifies:	Not reported
Max MTBE GW:	Not reported
Max MTBE Soil:	Not reported
County:	San Bernardino
Operator:	Not reported
Regional Board:	08
Facility Status:	Case Closed
Substance:	12034
Facility Contact:	Not reported
Interim:	Not reported
Oversite Program:	LUST
Latitude:	34.0833454
Longitude:	-117.3027166
MTBE Concentration:	2
MTBE Fuel:	0
MTBE Tested:	YES
Staff:	VJJ
Staff Initials:	JC3
Lead Agency:	Local Agency
Local Agency:	36000L
Hydr Basin #:	UPPER SANTA ANA VALL
Beneficial:	Not reported
Priority:	Not reported
Cleanup Fund Id:	Not reported
Work Suspended:	Not reported
Local Case Num:	96033
Case Number:	083602856T
Qty Leaked:	Not reported
Abate Method:	Not reported
MTBE Class:	*
Summary:	Not reported

Cortese:	
Region:	CORTESE
Facility Addr2:	895 INLAND CENTER DR

MAP FINDINGS
FOCUS MAP 5

Map ID	Site	Database(s)	EPA ID Number
74	THE DAUGHERTY CO 895 INLAND CTR DR SAN BERNARDINO, CA 92408 HAZNET: Gepaid: CAC001254688 Contact: THE DAUGHERTY CO Telephone: 0000000000 Facility Addr2: Not reported Mailing Name: Not reported Mailing Address: 550 N BRAVO STE 1000 Mailing City,St,Zip: GLENDALE, CA 912030000 Gen County: San Bernardino TSD EPA ID: CAD099452708 TSD County: Los Angeles Waste Category: Oil/water separation sludge Disposal Method: Recycler Tons: 1.8765 Facility County: San Bernardino	HAZNET	S103990724 N/A
74	HUB CONSTRUCTION SPECIALTIES INC 989 SOUTH I ST SAN BERNARDINO, CA 92410 RCRA-SQG: Date form received by agency:01/20/2006 Facility name: HUB CONSTRUCTION SPECIALTIES INC Facility address: 989 SOUTH I ST SAN BERNARDINO, CA 92410 EPA ID: CAR000170696 Mailing address: PO BOX 1269 SAN BERNARDINO, CA 92410 Contact: ANTHONY BLACKSHER Contact address: PO BOX 1269 SAN BERNARDINO, CA 92410 Contact country: US Contact telephone: 909-379-2100 Contact email: ANTHONYB@HUBHASIT.COM EPA Region: 09 Classification: Small Small Quantity Generator Description: Handler: generates more than 100 and less than 1000 kg of hazardous waste during any calendar month and accumulates less than 6000 kg of hazardous waste at any time; or generates 100 kg or less of hazardous waste during any calendar month, and accumulates more than 1000 kg of hazardous waste at any time Owner/Operator Summary: Owner/operator name: ROBERT AND BERNICE GOGO Owner/operator address: PO BOX 1269 SAN BERNARDINO, CA 92402 Owner/operator country: US Owner/operator telephone: Not reported Legal status: Private Owner/Operator Type: Owner Owner/Op start date: 10/15/2003 Owner/Op end date: Not reported Owner/operator name: HUB Owner/operator address: Not reported	RCRA-SQG	1009216662 CAR000170696

MAP FINDINGS
FOCUS MAP 5

Map ID Site Database(s) EPA ID Number

HUB CONSTRUCTION SPECIALTIES INC (Continued)

1009216662

Owner/operator country: Not reported
US
Owner/operator telephone: Not reported
Legal status: Private
Owner/Operator Type: Operator
Owner/Op start date: 10/15/2003
Owner/Op end date: Not reported

Handler Activities Summary:

U.S. importer of hazardous waste: No
Mixed waste (haz. and radioactive): No
Recycler of hazardous waste: No
Transporter of hazardous waste: No
Treater, storer or disposer of HW: No
Underground injection activity: No
On-site burner exemption: No
Furnace exemption: No
Used oil fuel burner: No
Used oil processor: No
User oil refiner: No
Used oil fuel marketer to burner: No
Used oil Specification marketer: No
Used oil transfer facility: No
Used oil transporter: No
Off-site waste receiver: Commercial status unknown

Hazardous Waste Summary:

Waste code: D001
Waste name: IGNITABLE HAZARDOUS WASTES ARE THOSE WASTES WHICH HAVE A FLASHPOINT OF LESS THAN 140 DEGREES FAHRENHEIT AS DETERMINED BY A PENSKY-MARTENS CLOSED CUP FLASH POINT TESTER. ANOTHER METHOD OF DETERMINING THE FLASH POINT OF A WASTE IS TO REVIEW THE MATERIAL SAFETY DATA SHEET, WHICH CAN BE OBTAINED FROM THE MANUFACTURER OR DISTRIBUTOR OF THE MATERIAL. LACQUER THINNER IS AN EXAMPLE OF A COMMONLY USED SOLVENT WHICH WOULD BE CONSIDERED AS IGNITABLE HAZARDOUS WASTE.

Waste code: D002
Waste name: A WASTE WHICH HAS A PH OF LESS THAN 2 OR GREATER THAN 12.5 IS CONSIDERED TO BE A CORROSIVE HAZARDOUS WASTE. SODIUM HYDROXIDE, A CAUSTIC SOLUTION WITH A HIGH PH, IS OFTEN USED BY INDUSTRIES TO CLEAN OR DEGREASE PARTS. HYDROCHLORIC ACID, A SOLUTION WITH A LOW PH, IS USED BY MANY INDUSTRIES TO CLEAN METAL PARTS PRIOR TO PAINTING. WHEN THESE CAUSTIC OR ACID SOLUTIONS BECOME CONTAMINATED AND MUST BE DISPOSED, THE WASTE WOULD BE A CORROSIVE HAZARDOUS WASTE.

Waste code: D007
Waste name: CHROMIUM

Waste code: D008
Waste name: LEAD

Waste code: D035
Waste name: METHYL ETHYL KETONE

Waste code: F002
Waste name: THE FOLLOWING SPENT HALOGENATED SOLVENTS: TETRACHLOROETHYLENE,

MAP FINDINGS
FOCUS MAP 5

Map ID Site Database(s) EPA ID Number

HUB CONSTRUCTION SPECIALTIES INC (Continued)

1009216662

METHYLENE CHLORIDE, TRICHLOROETHYLENE, 1,1,1-TRICHLOROETHANE, CHLOROBENZENE, 1,1,2-TRICHLORO-1,2,2-TRIFLUOROETHANE, ORTHO-DICHLOROBENZENE, TRICHLOROFLUOROMETHANE, AND 1,1,2-TRICHLOROETHANE; ALL SPENT SOLVENT MIXTURES/BLENDS CONTAINING, BEFORE USE, A TOTAL OF TEN PERCENT OR MORE (BY VOLUME) OF ONE OR MORE OF THE ABOVE HALOGENATED SOLVENTS OR THOSE LISTED IN F001, F004, OR F005, AND STILL BOTTOMS FROM THE RECOVERY OF THESE SPENT SOLVENTS AND SPENT SOLVENT MIXTURES.

Waste code: F003
Waste name: THE FOLLOWING SPENT NON-HALOGENATED SOLVENTS: XYLENE, ACETONE, ETHYL ACETATE, ETHYL BENZENE, ETHYL ETHER, METHYL ISOBUTYL KETONE, N-BUTYL ALCOHOL, CYCLOHEXANONE, AND METHANOL; ALL SPENT SOLVENT MIXTURES/BLENDS CONTAINING, BEFORE USE, ONLY THE ABOVE SPENT NON-HALOGENATED SOLVENTS; AND ALL SPENT SOLVENT MIXTURES/BLENDS CONTAINING, BEFORE USE, ONE OR MORE OF THE ABOVE NON-HALOGENATED SOLVENTS, AND, A TOTAL OF TEN PERCENT OR MORE (BY VOLUME) OF ONE OR MORE OF THOSE SOLVENTS LISTED IN F001, F002, F004, AND F005, AND STILL BOTTOMS FROM THE RECOVERY OF THESE SPENT SOLVENTS AND SPENT SOLVENT MIXTURES.

Waste code: F005
Waste name: THE FOLLOWING SPENT NON-HALOGENATED SOLVENTS: TOLUENE, METHYL ETHYL KETONE, CARBON DISULFIDE, ISOBUTANOL, PYRIDINE, BENZENE, 2-ETHOXYETHANOL, AND 2-NITROPROPANE; ALL SPENT SOLVENT MIXTURES/BLENDS CONTAINING, BEFORE USE, A TOTAL OF TEN PERCENT OR MORE (BY VOLUME) OF ONE OR MORE OF THE ABOVE NON-HALOGENATED SOLVENTS OR THOSE SOLVENTS LISTED IN F001, F002, OR F004; AND STILL BOTTOMS FROM THE RECOVERY OF THESE SPENT SOLVENTS AND SPENT SOLVENT MIXTURES.

Violation Status: No violations found

**74 HUB CONSTRUCTION SPECIALTIES INC
989 SOUTH I ST
SAN BERNARDINO, CA 92410**

**FINDS 1009314154
HAZNET 110024435100**

FINDS:
Other Pertinent Environmental Activity Identified at Site

RCRAInfo is a national information system that supports the Resource Conservation and Recovery Act (RCRA) program through the tracking of events and activities related to facilities that generate, transport, and treat, store, or dispose of hazardous waste. RCRAInfo allows RCRA program staff to track the notification, permit, compliance, and corrective action activities required under RCRA.

HAZNET:
Gepaid: CAR000170696
Contact: ANTHONY BLACKSHER
Telephone: 9093792100
Facility Addr2: Not reported
Mailing Name: Not reported
Mailing Address: PO BOX 1269
Mailing City,St,Zip: SAN BERNARDINO, CA 924100000
Gen County: San Bernardino
TSD EPA ID: CAD028409019
TSD County: Los Angeles

MAP FINDINGS
FOCUS MAP 5

Map ID	Site	Database(s)	EPA ID Number
--------	------	-------------	---------------

HUB CONSTRUCTION SPECIALTIES INC (Continued)

1009314154

Waste Category: Off-specification, aged, or surplus organics
 Disposal Method: Transfer Station
 Tons: 0.07
 Facility County: San Bernardino

**79 SAN BERNARDINO PIPE & SUPPLY
 939 S INLAND CENTER DR
 SAN BERNARDINO, CA 92408**

**CA FID UST S101619520
 SWEEPS UST N/A**

CA FID UST:

Facility ID: 36000323
 Regulated By: UTNKA
 Regulated ID: I
 Cortese Code: Not reported
 SIC Code: Not reported
 Facility Phone: 7148850701
 Mail To: Not reported
 Mailing Address: 939 S INLAND CENTER DR
 Mailing Address 2: Not reported
 Mailing City,St,Zip: SAN BERNARDINO 92408
 Contact: Not reported
 Contact Phone: Not reported
 DUNs Number: Not reported
 NPDES Number: Not reported
 EPA ID: Not reported
 Comments: Not reported
 Status: Active

SWEEPS UST:

Status: A
 Comp Number: 4207
 Number: 9
 Board Of Equalization: Not reported
 Ref Date: 03-23-92
 Act Date: 03-23-92
 Created Date: 02-29-88
 Tank Status: A
 Owner Tank Id: 1
 Swrcb Tank Id: 36-000-004207-000001
 Actv Date: 06-12-89
 Capacity: 550
 Tank Use: M.V. FUEL
 Stg: P
 Content: LEADED
 Number Of Tanks: 2

Status: A
 Comp Number: 4207
 Number: 9
 Board Of Equalization: Not reported
 Ref Date: 03-23-92
 Act Date: 03-23-92
 Created Date: 02-29-88
 Tank Status: A
 Owner Tank Id: Not reported
 Swrcb Tank Id: 36-000-004207-000002
 Actv Date: 06-12-89

MAP FINDINGS
FOCUS MAP 5

Map ID	Site	Database(s)	EPA ID Number
--------	------	-------------	---------------

SAN BERNARDINO PIPE & SUPPLY (Continued)

S101619520

Capacity: 550
 Tank Use: M.V. FUEL
 Stg: P
 Content: DIESEL
 Number Of Tanks: Not reported

79

**SAN BERNARDINO PIPE & SUPPLY
 939 INLAND CENTER DR
 SAN BERNARDINO, CA 92408**

**LUST U001576069
 HIST UST N/A**

LUST:

Region: STATE
 Status: Case Closed
 Chemical: Diesel
 Local Case #: 90031
 Case Number: 083601351T
 Qty Leaked: Not reported
 Abate Method: Not reported
 Case Type: Soil only
 Cross Street: HILLCREST
 Enf Type: Not reported
 Funding: CLOS
 How Discovered: Tank Closure
 How Stopped: Not reported
 Leak Cause: UNK
 Leak Source: UNK
 Global Id: T0607100162
 Stop Date: 1989-10-04 00:00:00
 Confirm Leak: Not reported
 Workplan: Not reported
 Prelim Assess: 1989-11-22 00:00:00
 Pollution Char: Not reported
 Remed Plan: 1990-02-20 00:00:00
 Remed Action: Not reported
 Monitoring: Not reported
 Report Date: 1999-12-15 00:00:00
 Discover Date: 1989-05-23 00:00:00
 Enforcement Dt: 1965-01-01 00:00:00
 Release Date: 1989-11-21 00:00:00
 Review Date: 1992-01-06 00:00:00
 Enter Date: 1989-11-17 00:00:00
 MTBE Date: 1998-01-01 00:00:00
 GW Qualifier: =
 Soil Qualifier: =
 Max MTBE GW ppb: ND
 Max MTBE Soil ppb: NA
 County: 36
 Org Name: Not reported
 Reg Board: Santa Ana Region
 Contact Person: Not reported
 Responsible Party: SAN BERNARDINO PIPE & SUPPLY
 RP Address: 939 INLAND CENTER DRIVE, SAN BERNARDINO, CA 92415
 Interim: Not reported
 Oversight Prgm: LUST
 MTBE Class: *
 MTBE Conc: 3
 MTBE Fuel: 0
 MTBE Tested: MTBE Detected. Site tested for MTBE and MTBE detected

MAP FINDINGS
FOCUS MAP 5

Map ID Site Database(s) EPA ID Number

SAN BERNARDINO PIPE & SUPPLY (Continued)

U001576069

Staff: TME
 Staff Initials: CB5
 Lead Agency: Local Agency
 Local Agency: 36000L
 Hydr Basin #: UPPER SANTA ANA VALL
 Beneficial: Not reported
 Priority: Not reported
 Cleanup Fund Id: Not reported
 Work Suspended: Not reported
 Operator: Not reported
 Water System Name: Not reported
 Well Name: Not reported
 Distance To Lust: 0
 Waste Discharge Global ID: Not reported
 Waste Disch Assigned Name: Not reported
 Summary: Not reported

LUST:

Region: 8
 Case Type: Soil only
 Cross Street: HILLCREST
 Enf Type: None Taken
 Funding: Not reported
 How Discovered: Tank Closure
 How Stopped: Not reported
 Leak Cause: UNK
 Leak Source: UNK
 Global ID: T0607100162
 How Stopped Date: 10/4/1989
 Review Date: Not reported
 Workplan: Not reported
 Prelim Assess: 11/22/1989
 Pollution Char: Not reported
 Remed Plan: 2/20/1990
 Remed Action: Not reported
 Monitoring: Not reported
 Close Date: 12/15/1999
 Discover Date: 5/23/1989
 Enforcement Date: 1/1/1965
 Review Date: 1/6/1992
 Enter Date: 11/17/1989
 MTBE Date: Not reported
 GW Qualifies: Not reported
 Soil Qualifies: Not reported
 Max MTBE GW: Not reported
 Max MTBE Soil: Not reported
 County: San Bernardino
 Operator: Not reported
 Regional Board: 08
 Facility Status: Case Closed
 Substance: 12034
 Facility Contact: Not reported
 Interim: Not reported
 Oversight Program: LUST
 Latitude: 34.0827744
 Longitude: -117.3032796
 MTBE Concentration: 0

MAP FINDINGS
 FOCUS MAP 5

Map ID Site Database(s) EPA ID Number

SAN BERNARDINO PIPE & SUPPLY (Continued)

U001576069

MTBE Fuel: 0
 MTBE Tested: NRQ
 Staff: TME
 Staff Initials: CB5
 Lead Agency: Local Agency
 Local Agency: 36000L
 Hydr Basin #: UPPER SANTA ANA VALL
 Beneficial: Not reported
 Priority: Not reported
 Cleanup Fund Id: Not reported
 Work Suspended: Not reported
 Local Case Num: 90031
 Case Number: 083601351T
 Qty Leaked: Not reported
 Abate Method: Not reported
 MTBE Class: *
 Summary: Not reported

HIST UST:

Region: STATE
 Facility ID: 00000004207
 Facility Type: Other
 Other Type: Not reported
 Total Tanks: 0001
 Contact Name: JOE LASH
 Telephone: 7148850701
 Owner Name: MARVIN SMALLEY
 Owner Address: 1076 BROOKLAWN DRIVE
 Owner City,St,Zip: LOS ANGELES, CA 90077

Tank Num: 001
 Container Num: 1
 Year Installed: Not reported
 Tank Capacity: 00000500
 Tank Used for: PRODUCT
 Type of Fuel: REGULAR
 Tank Construction: Not reported
 Leak Detection: Visual

79

**TFI APPLIANCE SUPPLY
 941 INLAND CENTER DR
 SAN BERNARDINO, CA 92408**

**HIST UST U001576077
 N/A**

HIST UST:

Region: STATE
 Facility ID: 00000002398
 Facility Type: Other
 Other Type: APPLIANCE SUPPLY
 Total Tanks: 0001
 Contact Name: MAUREEN STUDEBAKER
 Telephone: 7148856341
 Owner Name: MARVIN SMALLEY
 Owner Address: 1076 BROOKLAWN DRIVE
 Owner City,St,Zip: LOS ANGELES,, CA 90077

Tank Num: 001
 Container Num: 1

MAP FINDINGS
FOCUS MAP 5

Map ID Site Database(s) EPA ID Number

TFI APPLIANCE SUPPLY (Continued)

U001576077

Year Installed: Not reported
 Tank Capacity: 00000500
 Tank Used for: PRODUCT
 Type of Fuel: UNLEADED
 Tank Construction: Not reported
 Leak Detection: Visual

79

**TFI APPLIANCE SERVICE
 941 INLAND CENTER DRIVE
 SAN BERNARDINO, CA 92408**

**LUST
 CA FID UST
 SWEEPS UST**

**S101619523
 N/A**

LUST:

Region: STATE
 Status: Case Closed
 Chemical: Gasoline
 Local Case #: 90032
 Case Number: Not reported
 Qty Leaked: Not reported
 Abate Method: Not reported
 Case Type: Soil only
 Cross Street: HILLCREST AVENUE
 Enf Type: Not reported
 Funding: Not reported
 How Discovered: Tank Closure
 How Stopped: Close Tank
 Leak Cause: UNK
 Leak Source: UNK
 Global Id: T0607107529
 Stop Date: 1989-05-23 00:00:00
 Confirm Leak: Not reported
 Workplan: Not reported
 Prelim Assess: Not reported
 Pollution Char: Not reported
 Remed Plan: Not reported
 Remed Action: Not reported
 Monitoring: Not reported
 Report Date: 1999-12-05 00:00:00
 Discover Date: 1989-05-23 00:00:00
 Enforcement Dt: Not reported
 Release Date: 1989-10-04 00:00:00
 Review Date: Not reported
 Enter Date: Not reported
 MTBE Date: Not reported
 GW Qualifier: Not reported
 Soil Qualifier: Not reported
 Max MTBE GW ppb: Not reported
 Max MTBE Soil ppb: Not reported
 County: 36
 Org Name: Not reported
 Reg Board: Santa Ana Region
 Contact Person: Not reported
 Responsible Party: MARVIN SMALLEY
 RP Address: 1076 BROOKLAWN
 Interim: Not reported
 Oversight Prgm: LUST
 MTBE Class: *
 MTBE Conc: 0
 MTBE Fuel: 1

MAP FINDINGS
FOCUS MAP 5

Map ID	Site	Database(s)	EPA ID Number
--------	------	-------------	---------------

TFI APPLIANCE SERVICE (Continued)

S101619523

MTBE Tested: Site NOT Tested for MTBE.Includes Unknown and Not Analyzed.
 Staff: Not reported
 Staff Initials: CR2
 Lead Agency: Local Agency
 Local Agency: 36000L
 Hydr Basin #: UPPER SANTA ANA VALL
 Beneficial: Not reported
 Priority: Not reported
 Cleanup Fund Id: Not reported
 Work Suspended: Not reported
 Operator: Not reported
 Water System Name:Not reported
 Well Name: Not reported
 Distance To Lust: 0
 Waste Discharge Global ID: Not reported
 Waste Disch Assigned Name: Not reported
 Summary: Not reported

LUST:

Region: 8
 Case Type: Soil only
 Cross Street: HILLCREST AVENUE
 Enf Type: Not reported
 Funding: Not reported
 How Discovered: Tank Closure
 How Stopped: Close Tank
 Leak Cause: UNK
 Leak Source: UNK
 Global ID: T0607107529
 How Stopped Date: 5/23/1989
 Review Date: Not reported
 Workplan: Not reported
 Prelim Assess: Not reported
 Pollution Char: Not reported
 Remed Plan: Not reported
 Remed Action: Not reported
 Monitoring: Not reported
 Close Date: 12/5/1999
 Discover Date: 5/23/1989
 Enforcement Date: Not reported
 Review Date: Not reported
 Enter Date: Not reported
 MTBE Date: Not reported
 GW Qualifies: Not reported
 Soil Qualifies: Not reported
 Max MTBE GW: Not reported
 Max MTBE Soil: Not reported
 County: San Bernardino
 Operator: Not reported
 Regional Board: 08
 Facility Status: Case Closed
 Substance: 8006619
 Facility Contact: Not reported
 Interim: Not reported
 Oversight Program: LUST
 Latitude: 34.081909
 Longitude: -117.303975

MAP FINDINGS
FOCUS MAP 5

Map ID Site Database(s) EPA ID Number

TFI APPLIANCE SERVICE (Continued)

S101619523

MTBE Concentration: 0
MTBE Fuel: 1
MTBE Tested: NT
Staff: Not reported
Staff Initials: CR2
Lead Agency: Local Agency
Local Agency: 36000L
Hydr Basin #: UPPER SANTA ANA VALL
Beneficial: Not reported
Priority: Not reported
Cleanup Fund Id: Not reported
Work Suspended: Not reported
Local Case Num: 90032
Case Number: Not reported
Qty Leaked: Not reported
Abate Method: Not reported
MTBE Class: *
Summary: Not reported

CA FID UST:

Facility ID: 36008327
Regulated By: UTNKA
Regulated ID: 00002398
Cortese Code: Not reported
SIC Code: Not reported
Facility Phone: Not reported
Mail To: Not reported
Mailing Address: P O BOX
Mailing Address 2: Not reported
Mailing City,St,Zip: SAN BERNARDINO 92408
Contact: Not reported
Contact Phone: Not reported
DUNS Number: Not reported
NPDES Number: Not reported
EPA ID: Not reported
Comments: Not reported
Status: Active

SWEEPS UST:

Status: A
Comp Number: 2398
Number: 9
Board Of Equalization: Not reported
Ref Date: 03-23-92
Act Date: 03-23-92
Created Date: 02-29-88
Tank Status: A
Owner Tank Id: 1
Swrcb Tank Id: 36-000-002398-000001
Actv Date: 07-01-85
Capacity: 500
Tank Use: M.V. FUEL
Stg: P
Content: REG UNLEADED
Number Of Tanks: 1

MAP FINDINGS
FOCUS MAP 5

Map ID	Site	Database(s)	EPA ID Number
83	HUD INTOWN PROPERTIES 855 VALLEY VIEW DR SAN BERNARDINO, CA 92408 HAZNET: Gepaid: CAC002126152 Contact: HUD Telephone: 0000000000 Facility Addr2: Not reported Mailing Name: Not reported Mailing Address: 2086 S E ST STE 204 Mailing City,St,Zip: SAN BERNARDINO, CA 924080000 Gen County: San Bernardino TSD EPA ID: CAD982444481 TSD County: San Bernardino Waste Category: Household waste Disposal Method: Transfer Station Tons: .0208 Facility County: San Bernardino	HAZNET	S103969404 N/A
84	MOSS BROS DODGE 1100 S E STREET SAN BERNARDINO, CA 92408 HAZNET: Gepaid: CAD981572506 Contact: MOSS BROS DODGE Telephone: 9098848255 Facility Addr2: Not reported Mailing Name: Not reported Mailing Address: 1100 S E ST Mailing City,St,Zip: SAN BERNARDINO, CA 924081915 Gen County: San Bernardino TSD EPA ID: CAD093459485 TSD County: Fresno Waste Category: Unspecified solvent mixture Waste Disposal Method: Transfer Station Tons: .0999 Facility County: San Bernardino Gepaid: CAD981572506 Contact: MOSS BROS DODGE Telephone: 9098848255 Facility Addr2: Not reported Mailing Name: Not reported Mailing Address: 1100 S E ST Mailing City,St,Zip: SAN BERNARDINO, CA 924081915 Gen County: San Bernardino TSD EPA ID: CAT080013352 TSD County: Los Angeles Waste Category: Unspecified aqueous solution Disposal Method: Recycler Tons: 1.7097 Facility County: San Bernardino Gepaid: CAD981572506 Contact: MOSS BROS DODGE Telephone: 9098848255 Facility Addr2: Not reported Mailing Name: Not reported	HAZNET EMI San Bern. Co. Permit	S102042091 N/A

MAP FINDINGS
FOCUS MAP 5

Map ID	Site	Database(s)	EPA ID Number
--------	------	-------------	---------------

MOSS BROS DODGE (Continued)

S102042091

Mailing Address: 1100 S E ST
Mailing City,St,Zip: SAN BERNARDINO, CA 924081915
Gen County: San Bernardino
TSD EPA ID: CAT080013352
TSD County: Los Angeles
Waste Category: Not reported
Disposal Method: Recycler
Tons: .0000
Facility County: San Bernardino

Gepaid: CAD981572506
Contact: MOSS BROS DODGE
Telephone: 9098848255
Facility Addr2: Not reported
Mailing Name: Not reported
Mailing Address: 1100 S E ST
Mailing City,St,Zip: SAN BERNARDINO, CA 924081915
Gen County: San Bernardino
TSD EPA ID: CAT080013352
TSD County: Los Angeles
Waste Category: Waste oil and mixed oil
Disposal Method: Recycler
Tons: 2.3352
Facility County: San Bernardino

Gepaid: CAD981572506
Contact: MOSS BROS DODGE
Telephone: 9098848255
Facility Addr2: Not reported
Mailing Name: Not reported
Mailing Address: 1100 S E ST
Mailing City,St,Zip: SAN BERNARDINO, CA 924081915
Gen County: San Bernardino
TSD EPA ID: CAT080013352
TSD County: Los Angeles
Waste Category: Unspecified aqueous solution
Disposal Method: Not reported
Tons: 1.6680
Facility County: San Bernardino

[Click this hyperlink](#) while viewing on your computer to access
46 additional CA_HAZNET: record(s) in the EDR Site Report.

EMI:

Year: 1990
Carbon Monoxide Emissions Tons/Yr: 36
Air Basin: SC
Facility ID: 65128
Air District Name: SC
SIC Code: 5511
Air District Name: SOUTH COAST AQMD
Community Health Air Pollution Info System: Not reported
Consolidated Emission Reporting Rule: Not reported
Total Organic Hydrocarbon Gases Tons/Yr: 4
Reactive Organic Gases Tons/Yr: 3
Carbon Monoxide Emissions Tons/Yr: 0
NOX - Oxides of Nitrogen Tons/Yr: 0

MAP FINDINGS
FOCUS MAP 5

Map ID	Site	Database(s)	EPA ID Number
--------	------	-------------	---------------

MOSS BROS DODGE (Continued)

S102042091

SOX - Oxides of Sulphur Tons/Yr:	0
Particulate Matter Tons/Yr:	0
Part. Matter 10 Micrometers & Smlr Tons/Yr:	0
Year:	1997
Carbon Monoxide Emissions Tons/Yr:	36
Air Basin:	SC
Facility ID:	65128
Air District Name:	SC
SIC Code:	5511
Air District Name:	SOUTH COAST AQMD
Community Health Air Pollution Info System:	Not reported
Consolidated Emission Reporting Rule:	Not reported
Total Organic Hydrocarbon Gases Tons/Yr:	7
Reactive Organic Gases Tons/Yr:	4
Carbon Monoxide Emissions Tons/Yr:	0
NOX - Oxides of Nitrogen Tons/Yr:	0
SOX - Oxides of Sulphur Tons/Yr:	0
Particulate Matter Tons/Yr:	0
Part. Matter 10 Micrometers & Smlr Tons/Yr:	0
Year:	1998
Carbon Monoxide Emissions Tons/Yr:	36
Air Basin:	SC
Facility ID:	65128
Air District Name:	SC
SIC Code:	5511
Air District Name:	SOUTH COAST AQMD
Community Health Air Pollution Info System:	Not reported
Consolidated Emission Reporting Rule:	Not reported
Total Organic Hydrocarbon Gases Tons/Yr:	5
Reactive Organic Gases Tons/Yr:	3
Carbon Monoxide Emissions Tons/Yr:	0
NOX - Oxides of Nitrogen Tons/Yr:	0
SOX - Oxides of Sulphur Tons/Yr:	0
Particulate Matter Tons/Yr:	0
Part. Matter 10 Micrometers & Smlr Tons/Yr:	0
Year:	1999
Carbon Monoxide Emissions Tons/Yr:	36
Air Basin:	SC
Facility ID:	65128
Air District Name:	SC
SIC Code:	5511
Air District Name:	SOUTH COAST AQMD
Community Health Air Pollution Info System:	Not reported
Consolidated Emission Reporting Rule:	Not reported
Total Organic Hydrocarbon Gases Tons/Yr:	7
Reactive Organic Gases Tons/Yr:	4
Carbon Monoxide Emissions Tons/Yr:	0
NOX - Oxides of Nitrogen Tons/Yr:	0
SOX - Oxides of Sulphur Tons/Yr:	0
Particulate Matter Tons/Yr:	0
Part. Matter 10 Micrometers & Smlr Tons/Yr:	0
Year:	2000
Carbon Monoxide Emissions Tons/Yr:	36

MAP FINDINGS
FOCUS MAP 5

Map ID	Site	Database(s)	EPA ID Number
--------	------	-------------	---------------

MOSS BROS DODGE (Continued)

S102042091

Air Basin: SC
 Facility ID: 65128
 Air District Name: SC
 SIC Code: 5511
 Air District Name: SOUTH COAST AQMD
 Community Health Air Pollution Info System: Not reported
 Consolidated Emission Reporting Rule: Not reported
 Total Organic Hydrocarbon Gases Tons/Yr: 7
 Reactive Organic Gases Tons/Yr: 4
 Carbon Monoxide Emissions Tons/Yr: 0
 NOX - Oxides of Nitrogen Tons/Yr: 0
 SOX - Oxides of Sulphur Tons/Yr: 0
 Particulate Matter Tons/Yr: 0
 Part. Matter 10 Micrometers & Smlr Tons/Yr: 0

Year: 2001
 Carbon Monoxide Emissions Tons/Yr: 36
 Air Basin: SC
 Facility ID: 65128
 Air District Name: SC
 SIC Code: 5511
 Air District Name: SOUTH COAST AQMD
 Community Health Air Pollution Info System: Not reported
 Consolidated Emission Reporting Rule: Not reported
 Total Organic Hydrocarbon Gases Tons/Yr: 5
 Reactive Organic Gases Tons/Yr: 2
 Carbon Monoxide Emissions Tons/Yr: 0
 NOX - Oxides of Nitrogen Tons/Yr: 0
 SOX - Oxides of Sulphur Tons/Yr: 0
 Particulate Matter Tons/Yr: 0
 Part. Matter 10 Micrometers & Smlr Tons/Yr: 0

San Bern. Co. Permit:

Region: SAN BERNARDINO
 Facility ID: FA0004862
 Owner: MOSS BROS DODGE INC.
 Permit Number: PT0004729
 Permit Category: HAZMAT HANDLER- 51-99 EMPLOYEES
 Facility Status: ACTIVE
 Expiration Date: 7/31/2007 12:00:00AM

Region: SAN BERNARDINO
 Facility ID: FA0004862
 Owner: MOSS BROS DODGE INC.
 Permit Number: PT0004730
 Permit Category: SPECIAL GENERATOR(B)
 Facility Status: ACTIVE
 Expiration Date: 7/31/2008 12:00:00AM

MAP FINDINGS
FOCUS MAP 5

Map ID	Site	Database(s)	EPA ID Number
84	INLAND EMPIRE DODGE 1100 SOUTH ST SAN BERNARDINO, CA 92408	FINDS HIST UST EMI RCRA-NonGen	1000151920 CAD982317992

FINDS:

Other Pertinent Environmental Activity Identified at Site

RCRAInfo is a national information system that supports the Resource Conservation and Recovery Act (RCRA) program through the tracking of events and activities related to facilities that generate, transport, and treat, store, or dispose of hazardous waste. RCRAInfo allows RCRA program staff to track the notification, permit, compliance, and corrective action activities required under RCRA.

HIST UST:

Region: STATE
Facility ID: 00000068747
Facility Type: Other
Other Type: AUTO DEALERSHIP
Total Tanks: 0002
Contact Name: FLOYD NORDSTROM
Telephone: 7148848255
Owner Name: INLAND CENTER DODGE
Owner Address: 1100 SOUTH E. STREET
Owner City,St,Zip: SAN BERNARDINO, CA 92408

Tank Num: 001
Container Num: #1
Year Installed: 1968
Tank Capacity: 00010000
Tank Used for: WASTE
Type of Fuel: 1
Tank Construction: Unkown inches
Leak Detection: Stock Inventor, Pressure Test

Tank Num: 002
Container Num: #2
Year Installed: 1968
Tank Capacity: 00001000
Tank Used for: WASTE
Type of Fuel: UNLEADED
Tank Construction: Not reported
Leak Detection: Visual

EMI:

Year: 1996
Carbon Monoxide Emissions Tons/Yr: 36
Air Basin: SC
Facility ID: 65128
Air District Name: SC
SIC Code: 7538
Air District Name: SOUTH COAST AQMD
Community Health Air Pollution Info System: Not reported
Consolidated Emission Reporting Rule: Not reported
Total Organic Hydrocarbon Gases Tons/Yr: 2
Reactive Organic Gases Tons/Yr: 2

MAP FINDINGS
 FOCUS MAP 5

Map ID	Site	Database(s)	EPA ID Number
--------	------	-------------	---------------

INLAND EMPIRE DODGE (Continued)

1000151920

Carbon Monoxide Emissions Tons/Yr: 0
 NOX - Oxides of Nitrogen Tons/Yr: 0
 SOX - Oxides of Sulphur Tons/Yr: 0
 Particulate Matter Tons/Yr: 0
 Part. Matter 10 Micrometers & Smlr Tons/Yr: 0

RCRA-NonGen:

Date form received by agency: 09/07/1994
 Facility name: INLAND EMPIRE DODGE
 Facility address: 1100 SOUTH ST
 SAN BERNARDINO, CA 92408
 EPA ID: CAD982317992
 Mailing address: SOUTH E ST
 SAN BERNARDINO, CA 92408
 Contact: GLENN MOSS
 Contact address: 1100 SOUTH E ST
 SAN BERNARDINO, CA 92408
 Contact country: US
 Contact telephone: (909) 884-8255
 Contact email: Not reported
 EPA Region: 09
 Classification: Non-Generator
 Description: Handler: Non-Generators do not presently generate hazardous waste

Owner/Operator Summary:

Owner/operator name: INC
 Owner/operator address: NOT REQUIRED
 NOT REQUIRED, ME 99999
 Owner/operator country: Not reported
 Owner/operator telephone: (415) 555-1212
 Legal status: Private
 Owner/Operator Type: Owner
 Owner/Op start date: Not reported
 Owner/Op end date: Not reported

Owner/operator name: NOT REQUIRED
 Owner/operator address: NOT REQUIRED
 NOT REQUIRED, ME 99999
 Owner/operator country: Not reported
 Owner/operator telephone: (415) 555-1212
 Legal status: Private
 Owner/Operator Type: Operator
 Owner/Op start date: Not reported
 Owner/Op end date: Not reported

Handler Activities Summary:

U.S. importer of hazardous waste: Unknown
 Mixed waste (haz. and radioactive): Unknown
 Recycler of hazardous waste: No
 Transporter of hazardous waste: No
 Treater, storer or disposer of HW: No
 Underground injection activity: No
 On-site burner exemption: Unknown
 Furnace exemption: Unknown
 Used oil fuel burner: No
 Used oil processor: No

MAP FINDINGS
FOCUS MAP 5

Map ID	Site	Database(s)	EPA ID Number
	INLAND EMPIRE DODGE (Continued)		1000151920
	User oil refiner:	No	
	Used oil fuel marketer to burner:	No	
	Used oil Specification marketer:	No	
	Used oil transfer facility:	No	
	Used oil transporter:	No	
	Off-site waste receiver:	Commercial status unknown	
	Violation Status:	No violations found	
84	MOSS BROS INC DBA MOSS BROS DODGE 1100 S E STREET SAN BERNARDINO, CA 92408	RCRA-SQG FINDS	1000921611 CAD981572506
	RCRA-SQG:		
	Date form received by agency:	09/07/1994	
	Facility name:	MOSS BROS INC DBA MOSS BROS DODGE	
	Facility address:	1100 S E STREET SAN BERNARDINO, CA 92408	
	EPA ID:	CAD981572506	
	Contact:	WIL FLOYD	
	Contact address:	1100 S E STREET SAN BERNARDINO, CA 92408	
	Contact country:	US	
	Contact telephone:	(909) 884-8255	
	Contact email:	Not reported	
	EPA Region:	09	
	Classification:	Small Small Quantity Generator	
	Description:	Handler: generates more than 100 and less than 1000 kg of hazardous waste during any calendar month and accumulates less than 6000 kg of hazardous waste at any time; or generates 100 kg or less of hazardous waste during any calendar month, and accumulates more than 1000 kg of hazardous waste at any time	
	Owner/Operator Summary:		
	Owner/operator name:	GLENN L MOSS	
	Owner/operator address:	1100 S E ST SAN BERNARDINO, CA 92408	
	Owner/operator country:	Not reported	
	Owner/operator telephone:	(909) 884-8255	
	Legal status:	Private	
	Owner/Operator Type:	Owner	
	Owner/Op start date:	Not reported	
	Owner/Op end date:	Not reported	
	Owner/operator name:	NOT REQUIRED	
	Owner/operator address:	NOT REQUIRED NOT REQUIRED, ME 99999	
	Owner/operator country:	Not reported	
	Owner/operator telephone:	(415) 555-1212	
	Legal status:	Private	
	Owner/Operator Type:	Operator	
	Owner/Op start date:	Not reported	
	Owner/Op end date:	Not reported	
	Handler Activities Summary:		
	U.S. importer of hazardous waste:	Unknown	
	Mixed waste (haz. and radioactive):	Unknown	
	Recycler of hazardous waste:	No	

MAP FINDINGS
FOCUS MAP 5

Map ID	Site	Database(s)	EPA ID Number
--------	------	-------------	---------------

MOSS BROS INC DBA MOSS BROS DODGE (Continued)

1000921611

Transporter of hazardous waste:	No
Treater, storer or disposer of HW:	No
Underground injection activity:	No
On-site burner exemption:	Unknown
Furnace exemption:	Unknown
Used oil fuel burner:	No
Used oil processor:	No
User oil refiner:	No
Used oil fuel marketer to burner:	No
Used oil Specification marketer:	No
Used oil transfer facility:	No
Used oil transporter:	No
Off-site waste receiver:	Commercial status unknown

Violation Status: No violations found

FINDS:

Other Pertinent Environmental Activity Identified at Site

California - Hazardous Waste Tracking System - Datamart

The NEI (National Emissions Inventory) database contains information on stationary and mobile sources that emit criteria air pollutants and their precursors, as well as hazardous air pollutants (HAPs).

RCRAInfo is a national information system that supports the Resource Conservation and Recovery Act (RCRA) program through the tracking of events and activities related to facilities that generate, transport, and treat, store, or dispose of hazardous waste. RCRAInfo allows RCRA program staff to track the notification, permit, compliance, and corrective action activities required under RCRA.

UORS (California - Used Oil Recycling System). California Integrated Waste Management Board (CIWMB) helps communities establish and promote convenient collection opportunities for used oil and used oil filters.

84

**TRI-CITY TIRES
1121 S E STREET
SAN BERNARDINO, CA**

**SLIC S101854156
N/A**

SLIC:

Type:	Soil
Facility Status:	Closed
Region:	8
Staff:	XXX
Substance:	XXX
Lead Agency:	XXX
Location Code:	XXX
Thomas Bros Code:	XXX

MAP FINDINGS
FOCUS MAP 5

Map ID	Site	Database(s)	EPA ID Number
84	TRI-CITY TIRES 1121 E STREET S SAN BERNARDINO, CA 92408	SLIC	S106486974 N/A
	SLIC: Region: STATE Global Id: SLT8R1954074 Assigned Name: SLICSITE Lead Agency Contact: Not reported Lead Agency: Not reported Lead Agency Case Number: Not reported Responsible Party: Not reported Recent Dtw: Not reported Substance Released: Not reported Facility Status: Not reported		
84	FIRESTONE STORE #2262 1144 SOUTH E ST SAN BERNARDINO, CA 92408	HAZNET	S103623985 N/A
	HAZNET: Gepaid: CAD981976525 Contact: BRIDGESTONE/FIRESTONE INC Telephone: 9499514616 Facility Addr2: Not reported Mailing Name: Not reported Mailing Address: 24031 EL TORO ROAD SUITE 250 Mailing City,St,Zip: LAGUNA HILLS, CA 926532261 Gen County: San Bernardino TSD EPA ID: CAD981696420 TSD County: Los Angeles Waste Category: Oil/water separation sludge Disposal Method: Transfer Station Tons: .2919 Facility County: San Bernardino Gepaid: CAD981976525 Contact: BRIDGESTONE/FIRESTONE INC Telephone: 9499514616 Facility Addr2: Not reported Mailing Name: Not reported Mailing Address: 24031 EL TORO ROAD SUITE 250 Mailing City,St,Zip: LAGUNA HILLS, CA 926532261 Gen County: San Bernardino TSD EPA ID: CAD981696420 TSD County: Los Angeles Waste Category: Waste oil and mixed oil Disposal Method: Transfer Station Tons: .3127 Facility County: San Bernardino Gepaid: CAD981976525 Contact: JIM NASTOF/CONTROLLER Telephone: 9499514616 Facility Addr2: Not reported Mailing Name: Not reported Mailing Address: 24031 EL TORO ROAD SUITE 250 Mailing City,St,Zip: LAGUNA HILLS, CA 926532261 Gen County: San Bernardino TSD EPA ID: Not reported		

MAP FINDINGS
FOCUS MAP 5

Map ID	Site	Database(s)	EPA ID Number
--------	------	-------------	---------------

FIRESTONE STORE #2262 (Continued)

S103623985

TSD County: Los Angeles
Waste Category: Other organic solids
Disposal Method: Transfer Station
Tons: 0.12
Facility County: Not reported

Gepaid: CAD981976525
Contact: JIM NASTOF/CONTROLLER
Telephone: 9499514616
Facility Addr2: Not reported
Mailing Name: Not reported
Mailing Address: 24361 EL TORO ROAD SUITE 250
Mailing City,St,Zip: LAGUNA HILLS, CA 926532261
Gen County: San Bernardino
TSD EPA ID: CAD981696420
TSD County: Los Angeles
Waste Category: Other organic solids
Disposal Method: Not reported
Tons: 0.1
Facility County: San Bernardino

Gepaid: CAD981976525
Contact: BRIDGESTONE/FIRESTONE INC
Telephone: 9499514616
Facility Addr2: Not reported
Mailing Name: Not reported
Mailing Address: 24031 EL TORO ROAD SUITE 250
Mailing City,St,Zip: LAGUNA HILLS, CA 926532261
Gen County: San Bernardino
TSD EPA ID: CAD981696420
TSD County: Los Angeles
Waste Category: Waste oil and mixed oil
Disposal Method: Transfer Station
Tons: .4170
Facility County: San Bernardino

[Click this hyperlink](#) while viewing on your computer to access 6 additional CA_HAZNET: record(s) in the EDR Site Report.

84

**FIRESTONE STORES #2771
1144 S E ST
SAN BERNARDINO, CA 92408**

**CA FID UST 1000222915
HIST UST N/A
SWEEPS UST**

CA FID UST:
Facility ID: 36003126
Regulated By: UTNKA
Regulated ID: 00018309
Cortese Code: Not reported
SIC Code: Not reported
Facility Phone: Not reported
Mail To: Not reported
Mailing Address: 1144 S E ST
Mailing Address 2: Not reported
Mailing City,St,Zip: SAN BERNARDINO 92408
Contact: Not reported
Contact Phone: Not reported
DUNs Number: Not reported
NPDES Number: Not reported

MAP FINDINGS
FOCUS MAP 5

Map ID	Site	Database(s)	EPA ID Number
--------	------	-------------	---------------

FIRESTONE STORES #2771 (Continued)

1000222915

EPA ID: Not reported
Comments: Not reported
Status: Active

HIST UST:

Region: STATE
Facility ID: 00000018309
Facility Type: Other
Other Type: AUTO SERVICE CENTER
Total Tanks: 0001
Contact Name: MR. JOHAN GALLO
Telephone: 7148880201
Owner Name: FIRESTONE TIRE & RUBBER CO
Owner Address: 1200 FIRESTONE PARKWAY
Owner City,St,Zip: AKRON, OH 44317

Tank Num: 001
Container Num: 1
Year Installed: Not reported
Tank Capacity: 00000000
Tank Used for: WASTE
Type of Fuel: WASTE OIL
Tank Construction: Not reported
Leak Detection: None

SWEEPS UST:

Status: A
Comp Number: 18309
Number: 9
Board Of Equalization: 44-020674
Ref Date: 03-24-92
Act Date: 03-24-92
Created Date: 02-29-88
Tank Status: A
Owner Tank Id: 1
Swrcb Tank Id: 36-000-018309-000001
Actv Date: 08-26-88
Capacity: 1
Tank Use: OIL
Stg: W
Content: WASTE OIL
Number Of Tanks: 1

84

**1X FIRESTONE
1144 SOUTH E ST
SAN BERNARDINO, CA 92408**

**HAZNET S103947112
N/A**

HAZNET:

Gepaid: CAD000315366
Contact: Not reported
Telephone: 0000000000
Facility Addr2: Not reported
Mailing Name: Not reported
Mailing Address: Not reported
Mailing City,St,Zip: LOS ANGELES, CA 900400000
Gen County: San Bernardino
TSD EPA ID: CAT000646117

MAP FINDINGS
FOCUS MAP 5

Map ID	Site	Database(s)	EPA ID Number
	1X FIRESTONE (Continued)		S103947112
	TSD County: Kings Waste Category: Other organic solids Disposal Method: Disposal, Land Fill Tons: .1000 Facility County: San Bernardino		
84	FIRESTONE STORE #2262 1144 S E ST SAN BERNARDINO, CA 92408	FINDS	1007679553 110017961945
	<p>FINDS: Other Pertinent Environmental Activity Identified at Site</p> <p>UORS (California - Used Oil Recycling System). California Integrated Waste Management Board (CIWMB) helps communities establish and promote convenient collection opportunities for used oil and used oil filters.</p>		
84	BFRC, LLC STORE 011258 1144 S E ST SAN BERNARDINO, CA 92408	San Bern. Co. Permit	S105698241 N/A
	<p>San Bern. Co. Permit:</p> <p>Region: SAN BERNARDINO Facility ID: FA0000920 Owner: BRIDGESTONE FIRSTONE RETAIL CO Permit Number: PT0002595 Permit Category: GENERATOR - 0-10 EMPLOYEES Facility Status: ACTIVE Expiration Date: 7/31/2008 12:00:00AM</p> <p>Region: SAN BERNARDINO Facility ID: FA0000920 Owner: BRIDGESTONE FIRSTONE RETAIL CO Permit Number: PT0002594 Permit Category: HAZMAT HANDLER 0-10 EMPLOYEES (W/GEN PRMT) Facility Status: ACTIVE Expiration Date: 7/31/2008 12:00:00AM</p>		
84	FIRESTONE TRAINING CENTER 1146 SOUTH E STREET SAN BERNARDINO, CA 92408	HAZNET	S103624044 N/A
	<p>HAZNET:</p> <p>Gepaid: CAL000017090 Contact: FIRESTONE TIRE&RUBBER Telephone: 0000000000 Facility Addr2: Not reported Mailing Name: Not reported Mailing Address: 1146 S E ST Mailing City,St,Zip: SAN BERNARDINO, CA 924080000 Gen County: San Bernardino TSD EPA ID: CAD981696420 TSD County: Los Angeles Waste Category: Unspecified oil-containing waste</p>		

MAP FINDINGS
FOCUS MAP 5

Map ID	Site	Database(s)	EPA ID Number
	FIRESTONE TRAINING CENTER (Continued)		S103624044
	Disposal Method: Not reported Tons: 7.1765 Facility County: San Bernardino		
85	HUD INTOWN PROPERTIES 284 GLENWOOD ST COLTON, CA 92324	HAZNET	S103969046 N/A
	HAZNET: Gepaid: CAC002122912 Contact: HUD Telephone: 0000000000 Facility Addr2: Not reported Mailing Name: Not reported Mailing Address: 2086 S E ST STE 204 Mailing City,St,Zip: SAN BERNARDINO, CA 924080000 Gen County: San Bernardino TSD EPA ID: CAD982444481 TSD County: San Bernardino Waste Category: Household waste Disposal Method: Transfer Station Tons: .0208 Facility County: San Bernardino		
85	1355 E OLIVE STREET COLTON, CA 92324	CDL	S107528318 N/A
	CDL: Facility ID: 200203058 Date: 2002-03-08 00:00:00 Lab Type: Illegal Drug Lab (L) - location where an illegal drug lab was operated or drug lab equipment and/or materials were stored.		
86	MOSS BROTHERS FORD INC 411 LAUREL AVE COLTON, CA 92324	RCRA-SQG FINDS	1000434827 CAT080014475
	RCRA-SQG: Date form received by agency: 06/14/2001 Facility name: MOSS BROS FORD INC Facility address: 411 LAUREL AVE COLTON, CA 92324 EPA ID: CAT080014475 Mailing address: 1700 W VALLEY BLVD COLTON, CA 92324 Contact: GLENN MOSS Contact address: 1700 W VALLEY BLVD COLTON, CA 92324 Contact country: US Contact telephone: (909) 825-1212 Contact email: Not reported EPA Region: 09 Classification: Small Small Quantity Generator Description: Handler: generates more than 100 and less than 1000 kg of hazardous		

MAP FINDINGS
FOCUS MAP 5

Map ID Site Database(s) EPA ID Number

MOSS BROTHERS FORD INC (Continued)

1000434827

waste during any calendar month and accumulates less than 6000 kg of hazardous waste at any time; or generates 100 kg or less of hazardous waste during any calendar month, and accumulates more than 1000 kg of hazardous waste at any time

Owner/Operator Summary:

Owner/operator name: GLENN MOSS
Owner/operator address: 1700 W VALLEY BLVD
COLTON, CA 92324
Owner/operator country: Not reported
Owner/operator telephone: (909) 825-1212
Legal status: Private
Owner/Operator Type: Owner
Owner/Op start date: Not reported
Owner/Op end date: Not reported

Owner/operator name: NOT REQUIRED
Owner/operator address: NOT REQUIRED
NOT REQUIRED, ME 99999
Owner/operator country: Not reported
Owner/operator telephone: (415) 555-1212
Legal status: Private
Owner/Operator Type: Operator
Owner/Op start date: Not reported
Owner/Op end date: Not reported

Handler Activities Summary:

U.S. importer of hazardous waste: Unknown
Mixed waste (haz. and radioactive): Unknown
Recycler of hazardous waste: No
Transporter of hazardous waste: No
Treater, storer or disposer of HW: No
Underground injection activity: No
On-site burner exemption: Unknown
Furnace exemption: Unknown
Used oil fuel burner: No
Used oil processor: No
User oil refiner: No
Used oil fuel marketer to burner: No
Used oil Specification marketer: No
Used oil transfer facility: No
Used oil transporter: No
Off-site waste receiver: Commercial status unknown

Hazardous Waste Summary:

Waste code: D001
Waste name: IGNITABLE HAZARDOUS WASTES ARE THOSE WASTES WHICH HAVE A FLASHPOINT OF LESS THAN 140 DEGREES FAHRENHEIT AS DETERMINED BY A PENSKEY-MARTENS CLOSED CUP FLASH POINT TESTER. ANOTHER METHOD OF DETERMINING THE FLASH POINT OF A WASTE IS TO REVIEW THE MATERIAL SAFETY DATA SHEET, WHICH CAN BE OBTAINED FROM THE MANUFACTURER OR DISTRIBUTOR OF THE MATERIAL. LACQUER THINNER IS AN EXAMPLE OF A COMMONLY USED SOLVENT WHICH WOULD BE CONSIDERED AS IGNITABLE HAZARDOUS WASTE.

Waste code: D005
Waste name: BARIUM

MAP FINDINGS
FOCUS MAP 5

Map ID	Site	Database(s)	EPA ID Number
--------	------	-------------	---------------

MOSS BROTHERS FORD INC (Continued)

1000434827

Violation Status: No violations found

FINDS:

Other Pertinent Environmental Activity Identified at Site

RCRAInfo is a national information system that supports the Resource Conservation and Recovery Act (RCRA) program through the tracking of events and activities related to facilities that generate, transport, and treat, store, or dispose of hazardous waste. RCRAInfo allows RCRA program staff to track the notification, permit, compliance, and corrective action activities required under RCRA.

86

**L. J. SNOW FORD
411 E LAUREL AV
COLTON, CA 92324**

**EMI S106833987
N/A**

EMI:

Year:	1987
Carbon Monoxide Emissions Tons/Yr:	36
Air Basin:	SC
Facility ID:	14088
Air District Name:	SC
SIC Code:	5511
Air District Name:	SOUTH COAST AQMD
Community Health Air Pollution Info System:	Not reported
Consolidated Emission Reporting Rule:	Not reported
Total Organic Hydrocarbon Gases Tons/Yr:	1
Reactive Organic Gases Tons/Yr:	1
Carbon Monoxide Emissions Tons/Yr:	0
NOX - Oxides of Nitrogen Tons/Yr:	0
SOX - Oxides of Sulphur Tons/Yr:	0
Particulate Matter Tons/Yr:	0
Part. Matter 10 Micrometers & Smlr Tons/Yr:	0
Year:	1990
Carbon Monoxide Emissions Tons/Yr:	36
Air Basin:	SC
Facility ID:	14088
Air District Name:	SC
SIC Code:	5511
Air District Name:	SOUTH COAST AQMD
Community Health Air Pollution Info System:	Not reported
Consolidated Emission Reporting Rule:	Not reported
Total Organic Hydrocarbon Gases Tons/Yr:	1
Reactive Organic Gases Tons/Yr:	0
Carbon Monoxide Emissions Tons/Yr:	0
NOX - Oxides of Nitrogen Tons/Yr:	0
SOX - Oxides of Sulphur Tons/Yr:	0
Particulate Matter Tons/Yr:	0
Part. Matter 10 Micrometers & Smlr Tons/Yr:	0
Year:	1995
Carbon Monoxide Emissions Tons/Yr:	36
Air Basin:	SC
Facility ID:	14088
Air District Name:	SC
SIC Code:	5511

MAP FINDINGS
FOCUS MAP 5

Map ID	Site	Database(s)	EPA ID Number
--------	------	-------------	---------------

L. J. SNOW FORD (Continued)

S106833987

Air District Name: SOUTH COAST AQMD
 Community Health Air Pollution Info System: Not reported
 Consolidated Emission Reporting Rule: Not reported
 Total Organic Hydrocarbon Gases Tons/Yr: 5
 Reactive Organic Gases Tons/Yr: 5
 Carbon Monoxide Emissions Tons/Yr: 0
 NOX - Oxides of Nitrogen Tons/Yr: 0
 SOX - Oxides of Sulphur Tons/Yr: 0
 Particulate Matter Tons/Yr: 0
 Part. Matter 10 Micrometers & Smlr Tons/Yr: 0

87

**L J SNOW FORD
411 LAUREL
COLTON, CA 92324**

**HAZNET S100938459
N/A**

HAZNET:

Gepaid: CAL000014467
 Contact: SNOW JIM
 Telephone: 0000000000
 Facility Addr2: Not reported
 Mailing Name: Not reported
 Mailing Address: 411 LAUREL
 Mailing City,St,Zip: COLTON, CA 923240000
 Gen County: San Bernardino
 TSD EPA ID: AZD980892731
 TSD County: 99
 Waste Category: Alkaline solution without metals (pH > 12.5)
 Disposal Method: Not reported
 Tons: .4170
 Facility County: San Bernardino

Gepaid: CAL000014467
 Contact: SNOW JIM
 Telephone: 0000000000
 Facility Addr2: Not reported
 Mailing Name: Not reported
 Mailing Address: 411 LAUREL
 Mailing City,St,Zip: COLTON, CA 923240000
 Gen County: San Bernardino
 TSD EPA ID: AZD980892731
 TSD County: 99
 Waste Category: Unspecified aqueous solution
 Disposal Method: Not reported
 Tons: .6255
 Facility County: San Bernardino

Gepaid: CAL000014467
 Contact: SNOW JIM
 Telephone: 0000000000
 Facility Addr2: Not reported
 Mailing Name: Not reported
 Mailing Address: 411 LAUREL
 Mailing City,St,Zip: COLTON, CA 923240000
 Gen County: San Bernardino
 TSD EPA ID: CAT080013352
 TSD County: Los Angeles
 Waste Category: Unspecified aqueous solution
 Disposal Method: Recycler

MAP FINDINGS
FOCUS MAP 5

Map ID	Site	Database(s)	EPA ID Number
--------	------	-------------	---------------

L J SNOW FORD (Continued)

S100938459

Tons: 1.3761
 Facility County: San Bernardino

Gepaid: CAL000014467
 Contact: SNOW JIM
 Telephone: 0000000000
 Facility Addr2: Not reported
 Mailing Name: Not reported
 Mailing Address: 411 LAUREL
 Mailing City,St,Zip: COLTON, CA 923240000
 Gen County: San Bernardino
 TSD EPA ID: CAT080013352
 TSD County: Los Angeles
 Waste Category: Unspecified aqueous solution
 Disposal Method: Recycler
 Tons: 2.3977
 Facility County: San Bernardino

[Click this hyperlink](#) while viewing on your computer to access
 -1 additional CA_HAZNET: record(s) in the EDR Site Report.

87

**L.J. SNOW COMPANY
 411 LAUREL
 COLTON, CA 92324**

**HAZNET U001574683
 HIST UST N/A**

HAZNET:

Gepaid: CAL000229658
 Contact: SUSAN MCAULEY
 Telephone: 9098251212
 Facility Addr2: Not reported
 Mailing Name: Not reported
 Mailing Address: 1700 WEST VALLEY BLVD
 Mailing City,St,Zip: COLTON, CA 923240580
 Gen County: San Bernardino
 TSD EPA ID: Not reported
 TSD County: Los Angeles
 Waste Category: Waste oil and mixed oil
 Disposal Method: Recycler
 Tons: 0.08
 Facility County: Not reported

Gepaid: CAT080014475
 Contact: MIKE DAWE/SERVICE DIR
 Telephone: 9098251212
 Facility Addr2: Not reported
 Mailing Name: Not reported
 Mailing Address: 1900 W VALLEY
 Mailing City,St,Zip: COLTON, CA 923240000
 Gen County: San Bernardino
 TSD EPA ID: CAT000613927
 TSD County: San Bernardino
 Waste Category: Aqueous solution with less than 10% total organic residues
 Disposal Method: Transfer Station
 Tons: 0.97
 Facility County: San Bernardino

HIST UST:

MAP FINDINGS
FOCUS MAP 5

Map ID Site Database(s) EPA ID Number

L.J. SNOW COMPANY (Continued)

U001574683

Region: STATE
Facility ID: 00000029022
Facility Type: Other
Other Type: FORD DEALERSHIP
Total Tanks: 0007
Contact Name: JIM SNOW / DEALER
Telephone: 7148251212
Owner Name: L.J. SNOW COMPANY
Owner Address: 411 LAUREL AT LACADENA
Owner City,St,Zip: COLTON, CA 92324

Tank Num: 001
Container Num: 2D
Year Installed: Not reported
Tank Capacity: 00004000
Tank Used for: PRODUCT
Type of Fuel: DIESEL
Tank Construction: Not reported
Leak Detection: Visual

Tank Num: 002
Container Num: 1T
Year Installed: Not reported
Tank Capacity: 00000000
Tank Used for: WASTE
Type of Fuel: WASTE OIL
Tank Construction: Not reported
Leak Detection: None

Tank Num: 003
Container Num: 2T
Year Installed: 1957
Tank Capacity: 00000000
Tank Used for: WASTE
Type of Fuel: WASTE OIL
Tank Construction: Not reported
Leak Detection: None

Tank Num: 004
Container Num: 3T
Year Installed: Not reported
Tank Capacity: 00000000
Tank Used for: WASTE
Type of Fuel: WASTE OIL
Tank Construction: Not reported
Leak Detection: None

Tank Num: 005
Container Num: 1S
Year Installed: 57
Tank Capacity: 00000000
Tank Used for: WASTE
Type of Fuel: Not reported
Tank Construction: Not reported
Leak Detection: Visual

Tank Num: 006

MAP FINDINGS
FOCUS MAP 5

Map ID	Site	Database(s)	EPA ID Number
	<p>L.J. SNOW COMPANY (Continued)</p> <p>Container Num: 2S Year Installed: Not reported Tank Capacity: 00000000 Tank Used for: WASTE Type of Fuel: Not reported Tank Construction: Not reported Leak Detection: Visual</p> <p>Tank Num: 007 Container Num: 1D Year Installed: Not reported Tank Capacity: 00004000 Tank Used for: PRODUCT Type of Fuel: DIESEL Tank Construction: Not reported Leak Detection: Visual</p>		U001574683
88	<p>ANR INDUSTRIES INC 1031 VALLEY VIEW DR SAN BERNARDINO, CA 92410</p> <p>HAZNET: Gepaid: CAC002552656 Contact: NORMAN AVA Telephone: 5627777807 Facility Addr2: Not reported Mailing Name: Not reported Mailing Address: 10702 HATHAWAY DR STE 1 Mailing City,St,Zip: SANTA FE SPRINGS, CA 90670 Gen County: San Bernardino TSD EPA ID: Not reported TSD County: Los Angeles Waste Category: Other inorganic solid waste Disposal Method: Transfer Station Tons: 0.00 Facility County: Not reported</p>	HAZNET	S106087515 N/A
93	<p>MOUNT VERNON / LAUREL ST COLTON, CA 92324</p> <p>CDL: Facility ID: 199903101 Date: 1999-03-16 00:00:00 Lab Type: Mobile Lab (M) - location where illegal drug lab equipment and materials were found in a vehicle or other mode of transport.</p>	CDL	S107539443 N/A

MAP FINDINGS
FOCUS MAP 5

Map ID	Site	Database(s)	EPA ID Number
96	<p>247 GLENWOOD STREET COLTON, CA 92324</p> <p>CDL: Facility ID: 199704090 Date: 1997-04-29 00:00:00 Lab Type: Illegal Drug Lab (L) - location where an illegal drug lab was operated or drug lab equipment and/or materials were stored.</p>	CDL	S107531687 N/A
96	<p>SCOTT ALLEN 247 GLENWOOD ST COLTON, CA 92324</p> <p>HAZNET: Gepaid: CLU970016207 Contact: Not reported Telephone: 0000000000 Facility Addr2: Not reported Mailing Name: Not reported Mailing Address: PO BOX 806 Mailing City,St,Zip: SACRAMENTO, CA 958120806 Gen County: San Bernardino TSD EPA ID: CAD008302903 TSD County: Los Angeles Waste Category: Other inorganic solid waste Disposal Method: Transfer Station Tons: .0050 Facility County: San Bernardino</p> <p>Gepaid: CLU970016207 Contact: Not reported Telephone: 0000000000 Facility Addr2: Not reported Mailing Name: Not reported Mailing Address: PO BOX 806 Mailing City,St,Zip: SACRAMENTO, CA 958120806 Gen County: San Bernardino TSD EPA ID: CAD008302903 TSD County: Los Angeles Waste Category: Off-specification, aged, or surplus organics Disposal Method: Transfer Station Tons: .0225 Facility County: San Bernardino</p> <p>Gepaid: CLU970016207 Contact: Not reported Telephone: 0000000000 Facility Addr2: Not reported Mailing Name: Not reported Mailing Address: PO BOX 806 Mailing City,St,Zip: SACRAMENTO, CA 958120806 Gen County: San Bernardino TSD EPA ID: CAD008302903 TSD County: Los Angeles Waste Category: Liquids with pH <UN-> 2 Disposal Method: Transfer Station Tons: .0300 Facility County: San Bernardino</p>	HAZNET	S103645850 N/A

MAP FINDINGS
FOCUS MAP 5

Map ID	Site	Database(s)	EPA ID Number
--------	------	-------------	---------------

SCOTT ALLEN (Continued)

S103645850

Gepaid: CLU970016207
 Contact: Not reported
 Telephone: 0000000000
 Facility Addr2: Not reported
 Mailing Name: Not reported
 Mailing Address: PO BOX 806
 Mailing City,St,Zip: SACRAMENTO, CA 958120806
 Gen County: San Bernardino
 TSD EPA ID: CAD008302903
 TSD County: Los Angeles
 Waste Category: Off-specification, aged, or surplus organics
 Disposal Method: Recycler
 Tons: .0075
 Facility County: San Bernardino

[Click this hyperlink](#) while viewing on your computer to access
 -1 additional CA_HAZNET: record(s) in the EDR Site Report.

**98 COLTON FUNERAL CHAPEL
 1275 N LA CADENA DR
 COLTON, CA 92324**

**San Bern. Co. Permit S102038763
 N/A**

San Bern. Co. Permit:

Region: SAN BERNARDINO
 Facility ID: FA0002430
 Owner: COLTON FUNERAL CHAPEL
 Permit Number: PT0007464
 Permit Category: GENERATOR - 0-10 EMPLOYEES
 Facility Status: INACTIVE
 Expiration Date: 5/31/2005 12:00:00AM

Region: SAN BERNARDINO
 Facility ID: FA0002430
 Owner: COLTON FUNERAL CHAPEL
 Permit Number: PT0007463
 Permit Category: HAZMAT HANDLER 0-10 EMPLOYEES (W/GEN PRMT)
 Facility Status: INACTIVE
 Expiration Date: 5/31/2005 12:00:00AM

**99 QUALITY AUTOMOTIVE
 1321 N MT VERNON AVE
 COLTON, CA 92324**

**RCRA-SQG 1000595391
 FINDS CAD983593278
 HAZNET
 CDL
 San Bern. Co. Permit**

RCRA-SQG:

Date form received by agency: 07/16/1991
 Facility name: QUALITY AUTOMOTIVE
 Facility address: 1321 N MT VERNON AVE
 COLTON, CA 92324
 EPA ID: CAD983593278
 Contact: PETERSEN NEIL
 Contact address: 1321 N MT VERNON AVE
 COLTON, CA 92324
 Contact country: US
 Contact telephone: (714) 825-7130

MAP FINDINGS
FOCUS MAP 5

Map ID Site Database(s) EPA ID Number

QUALITY AUTOMOTIVE (Continued)

1000595391

Contact email: Not reported
 EPA Region: 09
 Classification: Small Small Quantity Generator
 Description: Handler: generates more than 100 and less than 1000 kg of hazardous waste during any calendar month and accumulates less than 6000 kg of hazardous waste at any time; or generates 100 kg or less of hazardous waste during any calendar month, and accumulates more than 1000 kg of hazardous waste at any time

Owner/Operator Summary:

Owner/operator name: NEIL E PETERSEN
 Owner/operator address: NOT REQUIRED
 NOT REQUIRED, ME 99999
 Owner/operator country: Not reported
 Owner/operator telephone: (415) 555-1212
 Legal status: Private
 Owner/Operator Type: Owner
 Owner/Op start date: Not reported
 Owner/Op end date: Not reported

Owner/operator name: NOT REQUIRED
 Owner/operator address: NOT REQUIRED
 NOT REQUIRED, ME 99999

Owner/operator country: Not reported
 Owner/operator telephone: (415) 555-1212
 Legal status: Private
 Owner/Operator Type: Operator
 Owner/Op start date: Not reported
 Owner/Op end date: Not reported

Handler Activities Summary:

U.S. importer of hazardous waste: Unknown
 Mixed waste (haz. and radioactive): Unknown
 Recycler of hazardous waste: No
 Transporter of hazardous waste: No
 Treater, storer or disposer of HW: No
 Underground injection activity: No
 On-site burner exemption: Unknown
 Furnace exemption: Unknown
 Used oil fuel burner: No
 Used oil processor: No
 User oil refiner: No
 Used oil fuel marketer to burner: No
 Used oil Specification marketer: No
 Used oil transfer facility: No
 Used oil transporter: No
 Off-site waste receiver: Commercial status unknown

Violation Status: No violations found

FINDS:

Other Pertinent Environmental Activity Identified at Site

RCRAInfo is a national information system that supports the Resource Conservation and Recovery Act (RCRA) program through the tracking of events and activities related to facilities that generate, transport, and treat, store, or dispose of hazardous waste. RCRAInfo allows RCRA

MAP FINDINGS
FOCUS MAP 5

Map ID Site Database(s) EPA ID Number

QUALITY AUTOMOTIVE (Continued)

1000595391

program staff to track the notification, permit, compliance, and corrective action activities required under RCRA.

HAZNET:

Gepaid: CAD983593278
Contact: NEIL E PETERSEN
Telephone: 0000000000
Facility Addr2: Not reported
Mailing Name: Not reported
Mailing Address: 1321 N MOUNT VERNON AVE
Mailing City,St,Zip: COLTON, CA 923242503
Gen County: San Bernardino
TSD EPA ID: CAT080013352
TSD County: Los Angeles
Waste Category: Oil/water separation sludge
Disposal Method: Recycler
Tons: .6255
Facility County: San Bernardino

Gepaid: CAD983593278
Contact: NEIL E PETERSEN
Telephone: 0000000000
Facility Addr2: Not reported
Mailing Name: Not reported
Mailing Address: 1321 N MOUNT VERNON AVE
Mailing City,St,Zip: COLTON, CA 923242503
Gen County: San Bernardino
TSD EPA ID: CAD093459485
TSD County: Fresno
Waste Category: Unspecified solvent mixture Waste
Disposal Method: Transfer Station
Tons: .0332
Facility County: San Bernardino

Gepaid: CAD983593278
Contact: --
Telephone: --
Facility Addr2: Not reported
Mailing Name: Not reported
Mailing Address: 1321 N MOUNT VERNON AVE
Mailing City,St,Zip: COLTON, CA 923242503
Gen County: San Bernardino
TSD EPA ID: Not reported
TSD County: San Bernardino
Waste Category: Aqueous solution with less than 10% total organic residues
Disposal Method: Transfer Station
Tons: 0.25
Facility County: Not reported

Gepaid: CAD983593278
Contact: NEIL E PETERSEN
Telephone: 0000000000
Facility Addr2: Not reported
Mailing Name: Not reported
Mailing Address: 1321 N MOUNT VERNON AVE
Mailing City,St,Zip: COLTON, CA 923242503

MAP FINDINGS
FOCUS MAP 5

Map ID Site Database(s) EPA ID Number

QUALITY AUTOMOTIVE (Continued)

1000595391

Gen County: San Bernardino
TSD EPA ID: CAD093459485
TSD County: Fresno
Waste Category: Unspecified solvent mixture Waste
Disposal Method: Transfer Station
Tons: .0332
Facility County: San Bernardino

Gepaid: CAL000182943
Contact: NEIL E PETERSEN OWNER
Telephone: 9098257130
Facility Addr2: Not reported
Mailing Name: Not reported
Mailing Address: 1321 N MT VERNON AVE
Mailing City,St,Zip: COLTON, CA 923240000
Gen County: San Bernardino
TSD EPA ID: Not reported
TSD County: San Bernardino
Waste Category: Other organic solids
Disposal Method: Not reported
Tons: 0.20
Facility County: Not reported

[Click this hyperlink](#) while viewing on your computer to access
7 additional CA_HAZNET: record(s) in the EDR Site Report.

CDL:

Facility ID: 199808065
Date: 1998-08-18 00:00:00
Lab Type: Illegal Drug Lab (L) - location where an illegal drug lab was operated
or drug lab equipment and/or materials were stored.

San Bern. Co. Permit:

Region: SAN BERNARDINO
Facility ID: FA0007582
Owner: LARA, RAFAEL URIATE
Permit Number: PT0013025
Permit Category: SPECIAL GENERATOR(B)
Facility Status: INACTIVE
Expiration Date: 9/30/2004 12:00:00AM

Region: SAN BERNARDINO
Facility ID: FA0005470
Owner: PETERSON, NEIL
Permit Number: PT0003030
Permit Category: SPECIAL GENERATOR(B)
Facility Status: INACTIVE
Expiration Date: 8/31/2002 12:00:00AM

Region: SAN BERNARDINO
Facility ID: FA0007582
Owner: LARA, RAFAEL URIATE
Permit Number: PT0013024
Permit Category: SPECIAL HANDLER
Facility Status: INACTIVE
Expiration Date: 9/30/2004 12:00:00AM

MAP FINDINGS
FOCUS MAP 5

Map ID	Site	Database(s)	EPA ID Number
--------	------	-------------	---------------

QUALITY AUTOMOTIVE (Continued)

1000595391

Region: SAN BERNARDINO
 Facility ID: FA0005470
 Owner: PETERSON, NEIL
 Permit Number: PT0003029
 Permit Category: SPECIAL HANDLER
 Facility Status: INACTIVE
 Expiration Date: 8/31/2002 12:00:00AM

**100 HUD INTOWN PROPERTIES
1335 NORTH RIALTO
COLTON, CA 92324**

**HAZNET S103968726
N/A**

HAZNET:

Gepaid: CAC001341152
 Contact: HUD INTOWN PROPERTIES
 Telephone: 0000000000
 Facility Addr2: Not reported
 Mailing Name: Not reported
 Mailing Address: 2086 SOUTH E ST 204
 Mailing City,St,Zip: SAN BERNARDINO, CA 924080000
 Gen County: San Bernardino
 TSD EPA ID: CAD000088252
 TSD County: Los Angeles
 Waste Category: Oxygenated solvents (acetone, butanol, ethyl acetate, etc.)
 Disposal Method: Transfer Station
 Tons: .0458
 Facility County: San Bernardino

Gepaid: CAC001341152
 Contact: HUD INTOWN PROPERTIES
 Telephone: 0000000000
 Facility Addr2: Not reported
 Mailing Name: Not reported
 Mailing Address: 2086 SOUTH E ST 204
 Mailing City,St,Zip: SAN BERNARDINO, CA 924080000
 Gen County: San Bernardino
 TSD EPA ID: CAD000088252
 TSD County: Los Angeles
 Waste Category: Oxygenated solvents (acetone, butanol, ethyl acetate, etc.)
 Disposal Method: Not reported
 Tons: .0458
 Facility County: San Bernardino

Gepaid: CAC001341152
 Contact: HUD INTOWN PROPERTIES
 Telephone: 0000000000
 Facility Addr2: Not reported
 Mailing Name: Not reported
 Mailing Address: 2086 SOUTH E ST 204
 Mailing City,St,Zip: SAN BERNARDINO, CA 924080000
 Gen County: San Bernardino
 TSD EPA ID: CAD000088252
 TSD County: Los Angeles
 Waste Category: Unspecified solvent mixture Waste
 Disposal Method: Transfer Station
 Tons: .0025
 Facility County: San Bernardino

MAP FINDINGS
FOCUS MAP 5

Map ID	Site	Database(s)	EPA ID Number
	HUD INTOWN PROPERTIES (Continued)		S103968726
	Gepaid: CAC001341152		
	Contact: HUD INTOWN PROPERTIES		
	Telephone: 0000000000		
	Facility Addr2: Not reported		
	Mailing Name: Not reported		
	Mailing Address: 2086 SOUTH E ST 204		
	Mailing City,St,Zip: SAN BERNARDINO, CA 924080000		
	Gen County: San Bernardino		
	TSD EPA ID: CAD000088252		
	TSD County: Los Angeles		
	Waste Category: Unspecified solvent mixture Waste		
	Disposal Method: Not reported		
	Tons: .0025		
	Facility County: San Bernardino		
	Click this hyperlink while viewing on your computer to access -1 additional CA_HAZNET: record(s) in the EDR Site Report.		
101	SHELL SERVICE STATION ORANGE SHOW RD SAN BERNARDINO, CA 92408	Cortese	S102437350 N/A
	Cortese:		
	Region: CORTESE		
	Facility Addr2: ORANGE SHOW RD		
101	ORANGE SHOW SERVICE CTR 520 W ORANGE SHOW RD SAN BERNARDINO, CA 92408	UST	U003785070 N/A
	UST:		
	Local Agency: 36000		
	Facility ID: 88015507		
104	CHEVRON STATION NO 99125 1198 S E ST SAN BERNARDINO, CA 92408	RCRA-SQG FINDS	1000315153 CAD982465213
	RCRA-SQG:		
	Date form received by agency: 06/17/2002		
	Facility name: CHEVRON STATION NO 99125		
	Facility address: 1198 S E ST SAN BERNARDINO, CA 924081915		
	EPA ID: CAD982465213		
	Mailing address: P O BOX 6004 SAN RAMON, CA 94583		
	Contact: KATHY NORRIS		
	Contact address: P O BOX 6004 SAN RAMON, CA 94583		

MAP FINDINGS
FOCUS MAP 5

Map ID Site Database(s) EPA ID Number

CHEVRON STATION NO 99125 (Continued)

1000315153

Contact country: US
Contact telephone: (925) 842-5931
Contact email: Not reported
EPA Region: 09
Classification: Small Small Quantity Generator
Description: Handler: generates more than 100 and less than 1000 kg of hazardous waste during any calendar month and accumulates less than 6000 kg of hazardous waste at any time; or generates 100 kg or less of hazardous waste during any calendar month, and accumulates more than 1000 kg of hazardous waste at any time

Owner/Operator Summary:

Owner/operator name: CHEVRON PRODUCTS CO
Owner/operator address: P O BOX 6004
SAN RAMON, CA 94583
Owner/operator country: Not reported
Owner/operator telephone: (925) 842-5931
Legal status: Private
Owner/Operator Type: Owner
Owner/Op start date: Not reported
Owner/Op end date: Not reported

Owner/operator name: NOT REQUIRED
Owner/operator address: NOT REQUIRED
NOT REQUIRED, ME 99999
Owner/operator country: Not reported
Owner/operator telephone: (415) 555-1212
Legal status: Private
Owner/Operator Type: Operator
Owner/Op start date: Not reported
Owner/Op end date: Not reported

Handler Activities Summary:

U.S. importer of hazardous waste: Unknown
Mixed waste (haz. and radioactive): Unknown
Recycler of hazardous waste: No
Transporter of hazardous waste: No
Treater, storer or disposer of HW: No
Underground injection activity: No
On-site burner exemption: Unknown
Furnace exemption: Unknown
Used oil fuel burner: No
Used oil processor: No
User oil refiner: No
Used oil fuel marketer to burner: No
Used oil Specification marketer: No
Used oil transfer facility: No
Used oil transporter: No
Off-site waste receiver: Commercial status unknown

Historical Generators:

Date form received by agency: 09/01/1996
Facility name: CHEVRON STATION NO 99125
Classification: Small Quantity Generator

MAP FINDINGS
FOCUS MAP 5

Map ID	Site	Database(s)	EPA ID Number
--------	------	-------------	---------------

CHEVRON STATION NO 99125 (Continued)

1000315153

Hazardous Waste Summary:

Waste code: D001
Waste name: IGNITABLE HAZARDOUS WASTES ARE THOSE WASTES WHICH HAVE A FLASHPOINT OF LESS THAN 140 DEGREES FAHRENHEIT AS DETERMINED BY A PENSKY-MARTENS CLOSED CUP FLASH POINT TESTER. ANOTHER METHOD OF DETERMINING THE FLASH POINT OF A WASTE IS TO REVIEW THE MATERIAL SAFETY DATA SHEET, WHICH CAN BE OBTAINED FROM THE MANUFACTURER OR DISTRIBUTOR OF THE MATERIAL. LACQUER THINNER IS AN EXAMPLE OF A COMMONLY USED SOLVENT WHICH WOULD BE CONSIDERED AS IGNITABLE HAZARDOUS WASTE.

Waste code: D018
Waste name: BENZENE

Violation Status: No violations found

FINDS:

Other Pertinent Environmental Activity Identified at Site

RCRAInfo is a national information system that supports the Resource Conservation and Recovery Act (RCRA) program through the tracking of events and activities related to facilities that generate, transport, and treat, store, or dispose of hazardous waste. RCRAInfo allows RCRA program staff to track the notification, permit, compliance, and corrective action activities required under RCRA.

104

**CHEVRON STATION #9125
1198 S E ST
SAN BERNARDINO, CA 92408**

**CA FID UST S101591134
San Bern. Co. Permit N/A
SWEEPS UST**

CA FID UST:

Facility ID: 36001766
Regulated By: UTNKA
Regulated ID: 00063182
Cortese Code: Not reported
SIC Code: Not reported
Facility Phone: Not reported
Mail To: Not reported
Mailing Address: 1198 S E ST
Mailing Address 2: Not reported
Mailing City,St,Zip: SAN BERNARDINO 92408
Contact: Not reported
Contact Phone: Not reported
DUNS Number: Not reported
NPDES Number: Not reported
EPA ID: Not reported
Comments: Not reported
Status: Active

San Bern. Co. Permit:

Region: SAN BERNARDINO
Facility ID: FA0005115
Owner: SUPER-PETROL, INC.
Permit Number: PT0011497
Permit Category: UST OWNERSHIP/OPERATING PERMIT (PER UST)
Facility Status: ACTIVE
Expiration Date: 9/30/2008 12:00:00AM

MAP FINDINGS
FOCUS MAP 5

Map ID Site Database(s) EPA ID Number

CHEVRON STATION #9125 (Continued)

S101591134

Region: SAN BERNARDINO
Facility ID: FA0005115
Owner: SUPER-PETROL, INC.
Permit Number: PT0011496
Permit Category: UST OWNERSHIP/OPERATING PERMIT (PER UST)
Facility Status: ACTIVE
Expiration Date: 9/30/2008 12:00:00AM

Region: SAN BERNARDINO
Facility ID: FA0005115
Owner: SUPER-PETROL, INC.
Permit Number: PT0011495
Permit Category: UST OWNERSHIP/OPERATING PERMIT (PER UST)
Facility Status: ACTIVE
Expiration Date: 9/30/2008 12:00:00AM

Region: SAN BERNARDINO
Facility ID: FA0005115
Owner: SUPER-PETROL, INC.
Permit Number: PT0002593
Permit Category: HAZMAT HANDLER - UST ONLY
Facility Status: ACTIVE
Expiration Date: 9/30/2008 12:00:00AM

SWEEPS UST:

Status: A
Comp Number: 63182
Number: 9
Board Of Equalization: 44-021361
Ref Date: 07-28-92
Act Date: 07-28-92
Created Date: 02-29-88
Tank Status: A
Owner Tank Id: 1-90
Swrcb Tank Id: 36-000-063182-000005
Actv Date: 06-17-94
Capacity: 10000
Tank Use: M.V. FUEL
Stg: P
Content: REG UNLEADED
Number Of Tanks: 2

Status: A
Comp Number: 63182
Number: 9
Board Of Equalization: 44-021361
Ref Date: 07-28-92
Act Date: 07-28-92
Created Date: 02-29-88
Tank Status: A
Owner Tank Id: 2-90
Swrcb Tank Id: 36-000-063182-000006
Actv Date: 06-17-94
Capacity: 12000
Tank Use: M.V. FUEL
Stg: P
Content: REG UNLEADED

MAP FINDINGS
FOCUS MAP 5

Map ID Site Database(s) EPA ID Number

CHEVRON STATION #9125 (Continued)

S101591134

Number Of Tanks: Not reported

Status: Not reported
Comp Number: 63182
Number: Not reported
Board Of Equalization: 44-021361
Ref Date: Not reported
Act Date: Not reported
Created Date: Not reported
Tank Status: Not reported
Owner Tank Id: Not reported
Swrcb Tank Id: 36-000-063182-000001
Actv Date: Not reported
Capacity: 4000
Tank Use: UNKNOWN
Stg: PRODUCT
Content: Not reported
Number Of Tanks: 4

Status: Not reported
Comp Number: 63182
Number: Not reported
Board Of Equalization: 44-021361
Ref Date: Not reported
Act Date: Not reported
Created Date: Not reported
Tank Status: Not reported
Owner Tank Id: Not reported
Swrcb Tank Id: 36-000-063182-000002
Actv Date: Not reported
Capacity: 9000
Tank Use: UNKNOWN
Stg: PRODUCT
Content: Not reported
Number Of Tanks: Not reported

Status: Not reported
Comp Number: 63182
Number: Not reported
Board Of Equalization: 44-021361
Ref Date: Not reported
Act Date: Not reported
Created Date: Not reported
Tank Status: Not reported
Owner Tank Id: Not reported
Swrcb Tank Id: 36-000-063182-000003
Actv Date: Not reported
Capacity: 10000
Tank Use: UNKNOWN
Stg: PRODUCT
Content: Not reported
Number Of Tanks: Not reported

Status: Not reported
Comp Number: 63182
Number: Not reported
Board Of Equalization: 44-021361

MAP FINDINGS
FOCUS MAP 5

Map ID Site Database(s) EPA ID Number

CHEVRON STATION #9125 (Continued)

S101591134

Ref Date: Not reported
Act Date: Not reported
Created Date: Not reported
Tank Status: Not reported
Owner Tank Id: Not reported
Swrcb Tank Id: 36-000-063182-000004
Actv Date: Not reported
Capacity: 550
Tank Use: UNKNOWN
Stg: WASTE
Content: Not reported
Number Of Tanks: Not reported

104

**99125
1198 S E ST
SAN BERNARDINO, CA 92408**

**HIST UST U001576027
N/A**

HIST UST:

Region: STATE
Facility ID: 00000063182
Facility Type: Gas Station
Other Type: Not reported
Total Tanks: 0004
Contact Name: CLOYD,VIRGIL L
Telephone: 7148859283
Owner Name: CHEVRON U.S.A. INC.
Owner Address: 575 MARKET
Owner City,St,Zip: SAN FRANCISCO, CA 94105

Tank Num: 001
Container Num: 1
Year Installed: 1966
Tank Capacity: 00004000
Tank Used for: PRODUCT
Type of Fuel: Not reported
Tank Construction: 0000170 unknown
Leak Detection: Stock Inventor

Tank Num: 002
Container Num: 2
Year Installed: 1966
Tank Capacity: 00009000
Tank Used for: PRODUCT
Type of Fuel: Not reported
Tank Construction: 0000250 unknown
Leak Detection: Stock Inventor

Tank Num: 003
Container Num: 3
Year Installed: 1966
Tank Capacity: 00010000
Tank Used for: PRODUCT
Type of Fuel: Not reported
Tank Construction: 0000250 unknown
Leak Detection: Stock Inventor

Tank Num: 004
Container Num: 4

MAP FINDINGS
FOCUS MAP 5

Map ID	Site	Database(s)	EPA ID Number
	99125 (Continued) Year Installed: 1966 Tank Capacity: 00000550 Tank Used for: WASTE Type of Fuel: Not reported Tank Construction: 0000100 unknown Leak Detection: Stock Inventor		U001576027
104	CHEVRON PRODUCTS SS#99125 1198 S E ST SAN BERNARDINO, CA 92408 HAZNET: Gepaid: CAL000194938 Contact: CHEVRON USA Telephone: 0000000000 Facility Addr2: Not reported Mailing Name: Not reported Mailing Address: PO BOX 6004 Mailing City,St,Zip: SAN RAMON, CA 945830000 Gen County: San Bernardino TSD EPA ID: CAD008302903 TSD County: Los Angeles Waste Category: Unspecified oil-containing waste Disposal Method: Recycler Tons: .1251 Facility County: San Bernardino Gepaid: CAL000194938 Contact: CHEVRON USA Telephone: 0000000000 Facility Addr2: Not reported Mailing Name: Not reported Mailing Address: PO BOX 6004 Mailing City,St,Zip: SAN RAMON, CA 945830000 Gen County: San Bernardino TSD EPA ID: CAD982484933 TSD County: 7 Waste Category: Empty containers less than 30 gallons Disposal Method: Disposal, Other Tons: .5000 Facility County: San Bernardino Gepaid: CAL000194938 Contact: KATHY NORRIS Telephone: 9258425931 Facility Addr2: Not reported Mailing Name: Not reported Mailing Address: PO BOX 6004 Mailing City,St,Zip: SAN RAMON, CA 945830000 Gen County: San Bernardino TSD EPA ID: Not reported TSD County: Los Angeles Waste Category: Aqueous solution with less than 10% total organic residues Disposal Method: Recycler Tons: 0.20 Facility County: Not reported Gepaid: CAL000194938	HAZNET	S103956001 N/A

MAP FINDINGS
FOCUS MAP 5

Map ID Site Database(s) EPA ID Number

CHEVRON PRODUCTS SS#99125 (Continued)

S103956001

Contact: CHEVRON USA
 Telephone: 0000000000
 Facility Addr2: Not reported
 Mailing Name: Not reported
 Mailing Address: PO BOX 6004
 Mailing City,St,Zip: SAN RAMON, CA 945830000
 Gen County: San Bernardino
 TSD EPA ID: CAD008302903
 TSD County: Los Angeles
 Waste Category: Aqueous solution with less than 10% total organic residues
 Disposal Method: Recycler
 Tons: .0417
 Facility County: San Bernardino

[Click this hyperlink](#) while viewing on your computer to access
 -1 additional CA_HAZNET: record(s) in the EDR Site Report.

104

**CHEVRON #9-9125
 1198 E ST
 SAN BERNARDINO, CA 92408**

**LUST S103943755
 N/A**

LUST:

Region: STATE
 Status: Case Closed
 Chemical: Gasoline
 Local Case #: 98050
 Case Number: 083603244T
 Qty Leaked: Not reported
 Abate Method: Not reported
 Case Type: Soil only
 Cross Street: Not reported
 Enf Type: Not reported
 Funding: CLOS
 How Discovered: Not reported
 How Stopped: Not reported
 Leak Cause: Not reported
 Leak Source: Not reported
 Global Id: T0607100499
 Stop Date: Not reported
 Confirm Leak: Not reported
 Workplan: 1998-08-18 00:00:00
 Prelim Assess: Not reported
 Pollution Char: 1998-08-18 00:00:00
 Remed Plan: Not reported
 Remed Action: Not reported
 Monitoring: Not reported
 Report Date: 2003-03-14 00:00:00
 Discover Date: 1998-07-14 00:00:00
 Enforcement Dt: Not reported
 Release Date: 1998-08-20 00:00:00
 Review Date: 1998-09-30 00:00:00
 Enter Date: 1998-09-30 00:00:00
 MTBE Date: 2003-03-14 00:00:00
 GW Qualifier: =
 Soil Qualifier: =
 Max MTBE GW ppb: 0.025
 Max MTBE Soil ppb: 4.0
 County: 36

MAP FINDINGS
FOCUS MAP 5

Map ID Site Database(s) EPA ID Number

CHEVRON #9-9125 (Continued)

S103943755

Org Name: Not reported
 Reg Board: Santa Ana Region
 Contact Person: Not reported
 Responsible Party: CHEVRON
 RP Address: P.O. BOX 2833, LA HABRA, CA 90631-2833
 Interim: Not reported
 Oversight Prgm: LUST
 MTBE Class: Not reported
 MTBE Conc: 2
 MTBE Fuel: 1
 MTBE Tested: MTBE Detected. Site tested for MTBE and MTBE detected
 Staff: TME
 Staff Initials: CB5
 Lead Agency: Local Agency
 Local Agency: 36000L
 Hydr Basin #: UPPER SANTA ANA VALL
 Beneficial: MUN
 Priority: Not reported
 Cleanup Fund Id: Not reported
 Work Suspended: Not reported
 Operator: Not reported
 Water System Name: Not reported
 Well Name: Not reported
 Distance To Lust: 0
 Waste Discharge Global ID: Not reported
 Waste Disch Assigned Name: Not reported
 Summary: Not reported

LUST:

Region: 8
 Case Type: Soil only
 Cross Street: Not reported
 Enf Type: CLOS
 Funding: Not reported
 How Discovered: Not reported
 How Stopped: Not reported
 Leak Cause: Not reported
 Leak Source: Not reported
 Global ID: T0607100499
 How Stopped Date: Not reported
 Review Date: Not reported
 Workplan: 8/18/1998
 Prelim Assess: Not reported
 Pollution Char: 8/18/1998
 Remed Plan: Not reported
 Remed Action: Not reported
 Monitoring: Not reported
 Close Date: 3/14/2003
 Discover Date: 7/14/1998
 Enforcement Date: Not reported
 Review Date: 9/30/1998
 Enter Date: 9/30/1998
 MTBE Date: 9/10/2001
 GW Qualifies: =
 Soil Qualifies: =
 Max MTBE GW: 70
 Max MTBE Soil: 4

MAP FINDINGS
FOCUS MAP 5

Map ID	Site	Database(s)	EPA ID Number
--------	------	-------------	---------------

CHEVRON #9-9125 (Continued)

S103943755

County: San Bernardino
 Operator: Not reported
 Regional Board: 08
 Facility Status: Case Closed
 Substance: 8006619
 Facility Contact: Not reported
 Interim: Not reported
 Oversight Program: LUST
 Latitude: 34.0795776
 Longitude: -117.2942123
 MTBE Concentration: 2
 MTBE Fuel: 1
 MTBE Tested: YES
 Staff: TME
 Staff Initials: CB5
 Lead Agency: Local Agency
 Local Agency: 36000L
 Hydr Basin #: UPPER SANTA ANA VALL
 Beneficial: MUN
 Priority: Not reported
 Cleanup Fund Id: Not reported
 Work Suspended: Not reported
 Local Case Num: 98050
 Case Number: 083603244T
 Qty Leaked: Not reported
 Abate Method: Not reported
 MTBE Class: Not reported
 Summary: Not reported

104

**TARGET #188
499 W ORANGE SHOW RD
SAN BERNARDINO, CA 92408**

San Bern. Co. Permit

**S108240266
N/A**

San Bern. Co. Permit:

Region: SAN BERNARDINO
 Facility ID: FA0010709
 Owner: TARGET CORPORATION
 Permit Number: PT0018429
 Permit Category: GENERATOR - 0-10 EMPLOYEES
 Facility Status: ACTIVE
 Expiration Date: 12/31/2008 12:00:00AM

Region: SAN BERNARDINO
 Facility ID: FA0010709
 Owner: TARGET CORPORATION
 Permit Number: PT0018430
 Permit Category: HAZMAT HANDLER 0-10 EMPLOYEES (W/GEN PRMT)
 Facility Status: ACTIVE
 Expiration Date: 12/31/2008 12:00:00AM

MAP FINDINGS
FOCUS MAP 5

Map ID	Site	Database(s)	EPA ID Number
104	1X SUNBELT MANAGEMENT 499 ORANGE SHOW ROAD SAN BERNARDINO, CA 92405 HAZNET: Gepaid: CAC000525960 Contact: SUNBELT MANAGEMENT Telephone: 0000000000 Facility Addr2: Not reported Mailing Name: Not reported Mailing Address: 220 CONGRESS PARK DR Mailing City,St,Zip: DELRAY BEACH, FL 334450000 Gen County: San Bernardino TSD EPA ID: CAD028409019 TSD County: Los Angeles Waste Category: Unspecified oil-containing waste Disposal Method: Treatment, Tank Tons: .6255 Facility County: San Bernardino	HAZNET	S103662094 N/A
104	DIGAS 499 ORANGE SHOW RD SAN BERNARDINO, CA 92408 HIST UST: Region: STATE Facility ID: 00000029927 Facility Type: Gas Station Other Type: Not reported Total Tanks: 0003 Contact Name: HENSLEY BARBOUR Telephone: 2132782160 Owner Name: TESORO GASOLINE MARKETING CO. Owner Address: 9201 W. OLYMPIC BLVD. Owner City,St,Zip: BEVERLY HILLS, CA 90212 Tank Num: 001 Container Num: 3 Year Installed: ???? Tank Capacity: 00012000 Tank Used for: PRODUCT Type of Fuel: REGULAR Tank Construction: 1/4 inches Leak Detection: Stock Inventor Tank Num: 002 Container Num: 1 Year Installed: ???? Tank Capacity: 00012000 Tank Used for: PRODUCT Type of Fuel: PREMIUM Tank Construction: 1/4 inches Leak Detection: Stock Inventor Tank Num: 003 Container Num: 2 Year Installed: 1974 Tank Capacity: 00012000 Tank Used for: PRODUCT Type of Fuel: UNLEADED	HIST UST	U001576044 N/A

MAP FINDINGS
FOCUS MAP 5

Map ID	Site	Database(s)	EPA ID Number
	DIGAS (Continued)		U001576044
	Tank Construction: 1/4 inches		
	Leak Detection: Stock Inventor		
104	NEVADA INVESTMENT HOLDINGS(ALAMEDA MANAGEMENT #512 499 ORANGE SHOW RD SAN BERNARDINO, CA 92402	HAZNET LUST Cortese CA FID UST SWEEPS UST	S101590962 N/A
	HAZNET:		
	Gepaid: CAC002484231		
	Contact: ANIECE CARTER/3E CO		
	Telephone: 7606028619		
	Facility Addr2: Not reported		
	Mailing Name: ANIECE CARTER/3E CO		
	Mailing Address: 1905 ASTON AVE		
	Mailing City,St,Zip: CARLSBAD, CA 920080000		
	Gen County: San Bernardino		
	TSD EPA ID: CAD980884183		
	TSD County: San Bernardino		
	Waste Category: Off-specification, aged, or surplus organics		
	Disposal Method: Not reported		
	Tons: 0.1		
	Facility County: San Bernardino		
	LUST:		
	Region: STATE		
	Status: Case Closed		
	Chemical: Gasoline		
	Local Case #: 90103		
	Case Number: 083601775T		
	Qty Leaked: Not reported		
	Abate Method: Vapor Extraction		
	Case Type: Drinking Water Aquifer affected		
	Cross Street: E STREET		
	Enf Type: Not reported		
	Funding: CLOS		
	How Discovered: Tank Closure		
	How Stopped: Not reported		
	Leak Cause: UNK		
	Leak Source: UNK		
	Global Id: T0607100210		
	Stop Date: 1990-12-05 00:00:00		
	Confirm Leak: 1990-12-05 00:00:00		
	Workplan: 1991-04-01 00:00:00		
	Prelim Assess: Not reported		
	Pollution Char: 1991-06-21 00:00:00		
	Remed Plan: Not reported		
	Remed Action: Not reported		
	Monitoring: 1997-06-09 00:00:00		
	Report Date: 1997-11-06 00:00:00		
	Discover Date: 1990-12-05 00:00:00		
	Enforcement Dt: Not reported		
	Release Date: 1990-12-06 00:00:00		
	Review Date: Not reported		
	Enter Date: 1991-03-18 00:00:00		
	MTBE Date: 1996-07-01 00:00:00		

MAP FINDINGS
FOCUS MAP 5

Map ID Site Database(s) EPA ID Number

NEVADA INVESTMENT HOLDINGS(ALAMEDA MANAGEMENT #512 (Continued)

S101590962

GW Qualifier: =
Soil Qualifier: =
Max MTBE GW ppb: NA
Max MTBE Soil ppb: ND
County: 36
Org Name: Not reported
Reg Board: Santa Ana Region
Contact Person: Not reported
Responsible Party: NEVADA INVESTMENT HOLDING CO
RP Address: 220 CONGRESS PARK DR., DELRAY BEACH, FL 33445
Interim: No
Oversight Prgm: LUST
MTBE Class: *
MTBE Conc: 4
MTBE Fuel: 1
MTBE Tested: MTBE Detected. Site tested for MTBE and MTBE detected
Staff: RS
Staff Initials: CR2
Lead Agency: Local Agency
Local Agency: 36000L
Hydr Basin #: UPPER SANTA ANA VALL
Beneficial: Not reported
Priority: Not reported
Cleanup Fund Id: Not reported
Work Suspended: Not reported
Operator: QUALITY GAS
Water System Name: Not reported
Well Name: Not reported
Distance To Lust: 0
Waste Discharge Global ID: Not reported
Waste Disch Assigned Name: Not reported
Summary: MTBE MAX 14PPB, BENZENE MAX 0.5PPB 03/14/97.

LUST:

Region: 8
Case Type: Drinking Water Aquifer affected
Cross Street: E STREET
Enf Type: Not reported
Funding: Not reported
How Discovered: Tank Closure
How Stopped: Not reported
Leak Cause: UNK
Leak Source: UNK
Global ID: T0607100210
How Stopped Date: 12/5/1990
Review Date: 12/5/1990
Workplan: 4/1/1991
Prelim Assess: Not reported
Pollution Char: 6/21/1991
Remed Plan: Not reported
Remed Action: Not reported
Monitoring: 6/9/1997
Close Date: 11/6/1997
Discover Date: 12/5/1990
Enforcement Date: Not reported
Review Date: 12/18/1997
Enter Date: 3/18/1991

MAP FINDINGS
FOCUS MAP 5

Map ID Site Database(s) EPA ID Number

NEVADA INVESTMENT HOLDINGS(ALAMEDA MANAGEMENT #512 (Continued)

S101590962

MTBE Date: Not reported
GW Qualifies: Not reported
Soil Qualifies: Not reported
Max MTBE GW: Not reported
Max MTBE Soil: Not reported
County: San Bernardino
Operator: Not reported
Regional Board: 08
Facility Status: Case Closed
Substance: 8006619
Facility Contact: Not reported
Interim: No
Oversite Program: LUST
Latitude: 34.0797136
Longitude: -117.2925902
MTBE Concentration: 0
MTBE Fuel: 1
MTBE Tested: NT
Staff: RS
Staff Initials: CR2
Lead Agency: Local Agency
Local Agency: 36000L
Hydr Basin #: UPPER SANTA ANA VALL
Beneficial: Not reported
Priority: Not reported
Cleanup Fund Id: Not reported
Work Suspended: Not reported
Local Case Num: 90103
Case Number: 083601775T
Qty Leaked: Not reported
Abate Method: Vapor Extraction
MTBE Class: *
Summary: MTBE MAX 14PPB, BENZENE MAX 0.5PPB 03/14/97.

Cortese:
Region: CORTESE
Facility Addr2: Not reported

CA FID UST:
Facility ID: 36000370
Regulated By: UTNKA
Regulated ID: 00029927
Cortese Code: Not reported
SIC Code: Not reported
Facility Phone: Not reported
Mail To: Not reported
Mailing Address: 499 ORANGE SHOW RD
Mailing Address 2: Not reported
Mailing City,St,Zip: SAN BERNARDINO 92408
Contact: Not reported
Contact Phone: Not reported
DUNs Number: Not reported
NPDES Number: Not reported
EPA ID: Not reported
Comments: Not reported
Status: Active

MAP FINDINGS
FOCUS MAP 5

Map ID Site Database(s) EPA ID Number

NEVADA INVESTMENT HOLDINGS(ALAMEDA MANAGEMENT #512 (Continued)

S101590962

SWEEPS UST:

Status: Not reported
Comp Number: 29927
Number: Not reported
Board Of Equalization: 44-020844
Ref Date: Not reported
Act Date: Not reported
Created Date: Not reported
Tank Status: Not reported
Owner Tank Id: Not reported
Swrcb Tank Id: 36-000-029927-000001
Actv Date: Not reported
Capacity: 12000
Tank Use: M.V. FUEL
Stg: PRODUCT
Content: LEADED
Number Of Tanks: 3

Status: Not reported
Comp Number: 29927
Number: Not reported
Board Of Equalization: 44-020844
Ref Date: Not reported
Act Date: Not reported
Created Date: Not reported
Tank Status: Not reported
Owner Tank Id: Not reported
Swrcb Tank Id: 36-000-029927-000002
Actv Date: Not reported
Capacity: 12000
Tank Use: M.V. FUEL
Stg: PRODUCT
Content: REG UNLEADED
Number Of Tanks: Not reported

Status: Not reported
Comp Number: 29927
Number: Not reported
Board Of Equalization: 44-020844
Ref Date: Not reported
Act Date: Not reported
Created Date: Not reported
Tank Status: Not reported
Owner Tank Id: Not reported
Swrcb Tank Id: 36-000-029927-000003
Actv Date: Not reported
Capacity: 12000
Tank Use: M.V. FUEL
Stg: PRODUCT
Content: REG UNLEADED
Number Of Tanks: Not reported

MAP FINDINGS
FOCUS MAP 5

Map ID	Site	Database(s)	EPA ID Number
104	TESORO GASOLINE FED MART SAN BERNARDIN 499 ORANGE SHOW RD SAN BERNARDINO, CA 92408	RCRA-SQG FINDS	1000341694 CAT080010556
	<p>RCRA-SQG:</p> <p>Date form received by agency: 09/01/1996</p> <p>Facility name: TESORO GASOLINE FED MART SAN BERNARDIN</p> <p>Facility address: 499 ORANGE SHOW RD SAN BERNARDINO, CA 92408</p> <p>EPA ID: CAT080010556</p> <p>Mailing address: 9201 WEST OLYMPIC BLVD BEVERLY HILLS, CA 90212</p> <p>Contact: Not reported</p> <p>Contact address: Not reported Not reported</p> <p>Contact country: Not reported</p> <p>Contact telephone: Not reported</p> <p>Contact email: Not reported</p> <p>EPA Region: 09</p> <p>Classification: Small Small Quantity Generator</p> <p>Description: Handler: generates more than 100 and less than 1000 kg of hazardous waste during any calendar month and accumulates less than 6000 kg of hazardous waste at any time; or generates 100 kg or less of hazardous waste during any calendar month, and accumulates more than 1000 kg of hazardous waste at any time</p> <p>Owner/Operator Summary:</p> <p>Owner/operator name: TESORO GASOLINE MARKETING CO</p> <p>Owner/operator address: NOT REQUIRED NOT REQUIRED, ME 99999</p> <p>Owner/operator country: Not reported</p> <p>Owner/operator telephone: (415) 555-1212</p> <p>Legal status: Private</p> <p>Owner/Operator Type: Owner</p> <p>Owner/Op start date: Not reported</p> <p>Owner/Op end date: Not reported</p> <p>Owner/operator name: NOT REQUIRED</p> <p>Owner/operator address: NOT REQUIRED NOT REQUIRED, ME 99999</p> <p>Owner/operator country: Not reported</p> <p>Owner/operator telephone: (415) 555-1212</p> <p>Legal status: Private</p> <p>Owner/Operator Type: Operator</p> <p>Owner/Op start date: Not reported</p> <p>Owner/Op end date: Not reported</p> <p>Handler Activities Summary:</p> <p>U.S. importer of hazardous waste: Unknown</p> <p>Mixed waste (haz. and radioactive): Unknown</p> <p>Recycler of hazardous waste: No</p> <p>Transporter of hazardous waste: No</p> <p>Treater, storer or disposer of HW: No</p> <p>Underground injection activity: No</p> <p>On-site burner exemption: Unknown</p> <p>Furnace exemption: Unknown</p> <p>Used oil fuel burner: No</p> <p>Used oil processor: No</p>		

MAP FINDINGS
FOCUS MAP 5

Map ID	Site	Database(s)	EPA ID Number
--------	------	-------------	---------------

TESORO GASOLINE FED MART SAN BERNARDIN (Continued)

1000341694

User oil refiner: No
 Used oil fuel marketer to burner: No
 Used oil Specification marketer: No
 Used oil transfer facility: No
 Used oil transporter: No
 Off-site waste receiver: Commercial status unknown

Historical Generators:

Date form received by agency: 08/18/1980
 Facility name: TESORO GASOLINE FED MART SAN BERNARDIN
 Classification: Large Quantity Generator

Violation Status: No violations found

FINDS:

Other Pertinent Environmental Activity Identified at Site

RCRAInfo is a national information system that supports the Resource Conservation and Recovery Act (RCRA) program through the tracking of events and activities related to facilities that generate, transport, and treat, store, or dispose of hazardous waste. RCRAInfo allows RCRA program staff to track the notification, permit, compliance, and corrective action activities required under RCRA.

**104 HOME LUMBER COMPANY INC
 595 ORANGE SHOW RD
 SAN BERNARDINO, CA 92408**

**HAZNET S103968001
 N/A**

HAZNET:

Gepaid: CAC001175064
 Contact: HOME LUMBER CO INC
 Telephone: 9093811771
 Facility Addr2: Not reported
 Mailing Name: Not reported
 Mailing Address: 595 ORANGE SHOW RD
 Mailing City,St,Zip: SAN BERNARDINO, CA 924080000
 Gen County: San Bernardino
 TSD EPA ID: CAT080013352
 TSD County: Los Angeles
 Waste Category: Tank bottom waste
 Disposal Method: Recycler
 Tons: 6.2550
 Facility County: San Bernardino

**105 MOBIL #18-HPH
 520 ORANGE SHOW RD
 SAN BERNARDINO, CA 92408**

**HAZNET S101590988
 LUST N/A
 Cortese
 CA FID UST
 SWEEPS UST**

HAZNET:

Gepaid: CAC002567670
 Contact: SHIH-LIAV HAM
 Telephone: 9098851175
 Facility Addr2: Not reported

MAP FINDINGS
FOCUS MAP 5

Map ID Site Database(s) EPA ID Number

MOBIL #18-HPH (Continued)

S101590988

Mailing Name: Not reported
Mailing Address: 520 ORANGE SHOW RD
Mailing City,St,Zip: SAN BERNARDINO, CA 924080000
Gen County: San Bernardino
TSD EPA ID: CAT080013352
TSD County: San Bernardino
Waste Category: Waste oil and mixed oil
Disposal Method: Recycler
Tons: 0.83
Facility County: San Bernardino

LUST:

Region: STATE
Status: Pollution Characterization
Chemical: 8006619, MTB
Local Case #: 94061
Case Number: 083602513T
Qty Leaked: Not reported
Abate Method: Not reported
Case Type: Drinking Water Aquifer affected
Cross Street: "E" STREET
Enf Type: Not reported
Funding: Not reported
How Discovered: Not reported
How Stopped: Not reported
Leak Cause: Not reported
Leak Source: Not reported
Global Id: T0607100339
Stop Date: Not reported
Confirm Leak: Not reported
Workplan: 1994-10-19 00:00:00
Prelim Assess: Not reported
Pollution Char: 1965-01-01 00:00:00
Remed Plan: Not reported
Remed Action: Not reported
Monitoring: Not reported
Report Date: Not reported
Discover Date: Not reported
Enforcement Dt: Not reported
Release Date: 1994-10-19 00:00:00
Review Date: 1994-10-20 00:00:00
Enter Date: 1994-11-18 00:00:00
MTBE Date: 1999-05-17 00:00:00
GW Qualifier: =
Soil Qualifier: Not reported
Max MTBE GW ppb: 1500
Max MTBE Soil ppb: Not reported
County: 36
Org Name: Not reported
Reg Board: Santa Ana Region
Contact Person: Not reported
Responsible Party: MOBIL CORP.
RP Address: 3142 VISTA WAY, STE 400, OCEANSIDE, CA 92056
Interim: Not reported
Oversight Prgm: LUST
MTBE Class: B
MTBE Conc: 1

MAP FINDINGS
FOCUS MAP 5

Map ID Site Database(s) EPA ID Number

MOBIL #18-HPH (Continued)

S101590988

MTBE Fuel: 0
MTBE Tested: MTBE Detected. Site tested for MTBE and MTBE detected
Staff: RS
Staff Initials: LH6
Lead Agency: Local Agency
Local Agency: 36000L
Hydr Basin #: UPPER SANTA ANA VALL
Beneficial: MUN
Priority: A1
Cleanup Fund Id: Not reported
Work Suspended: Not reported
Operator: Not reported
Water System Name: Not reported
Well Name: Not reported
Distance To LUST: 0
Waste Discharge Global ID: Not reported
Waste Disch Assigned Name: Not reported
Summary: ELEVATED LEVELS OF SOIL AND GW CONTAMINATION

LUST:

Region: 8
Case Type: Drinking Water Aquifer affected
Cross Street: "E" STREET
Enf Type: Not reported
Funding: Not reported
How Discovered: Not reported
How Stopped: Not reported
Leak Cause: Not reported
Leak Source: Not reported
Global ID: T0607100339
How Stopped Date: Not reported
Review Date: Not reported
Workplan: 10/19/1994
Prelim Assess: Not reported
Pollution Char: 1/1/1965
Remed Plan: Not reported
Remed Action: Not reported
Monitoring: Not reported
Close Date: Not reported
Discover Date: Not reported
Enforcement Date: Not reported
Review Date: 10/20/1994
Enter Date: 11/18/1994
MTBE Date: 5/17/1999
GW Qualifies: =
Soil Qualifies: Not reported
Max MTBE GW: 1500
Max MTBE Soil: Not reported
County: San Bernardino
Operator: Not reported
Regional Board: 08
Facility Status: Pollution Characterization
Substance: 8006619, MTB
Facility Contact: Not reported
Interim: Not reported
Oversite Program: LUST
Latitude: 34.0799346

MAP FINDINGS
FOCUS MAP 5

Map ID Site Database(s) EPA ID Number

MOBIL #18-HPH (Continued)

S101590988

Longitude: -117.2929092
MTBE Concentration: 1
MTBE Fuel: 0
MTBE Tested: YES
Staff: RS
Staff Initials: LH6
Lead Agency: Local Agency
Local Agency: 36000L
Hydr Basin #: UPPER SANTA ANA VALL
Beneficial: MUN
Priority: A1
Cleanup Fund Id: Not reported
Work Suspended: Not reported
Local Case Num: 94061
Case Number: 083602513T
Qty Leaked: Not reported
Abate Method: Not reported
MTBE Class: B
Summary: ELEVATED LEVELS OF SOIL AND GW CONTAMINATION

Cortese:
Region: CORTESE
Facility Addr2: 520 ORANGE SHOW RD

CA FID UST:
Facility ID: 36000474
Regulated By: UTNKA
Regulated ID: 00039378
Cortese Code: Not reported
SIC Code: Not reported
Facility Phone: Not reported
Mail To: Not reported
Mailing Address: 520 ORANGE SHOW RD
Mailing Address 2: Not reported
Mailing City,St,Zip: SAN BERNARDINO 92408
Contact: Not reported
Contact Phone: Not reported
DUNS Number: Not reported
NPDES Number: Not reported
EPA ID: Not reported
Comments: Not reported
Status: Active

SWEEPS UST:
Status: A
Comp Number: 39378
Number: 9
Board Of Equalization: 44-000400
Ref Date: 07-28-92
Act Date: 07-28-92
Created Date: 02-29-88
Tank Status: A
Owner Tank Id: Not reported
Swrcb Tank Id: 36-000-039378-000001
Actv Date: 08-23-88
Capacity: 12000

MAP FINDINGS
FOCUS MAP 5

Map ID Site Database(s) EPA ID Number

MOBIL #18-HPH (Continued)

S101590988

Tank Use: M.V. FUEL
Stg: P
Content: REG UNLEADED
Number Of Tanks: 4

Status: A
Comp Number: 39378
Number: 9
Board Of Equalization: 44-000400
Ref Date: 07-28-92
Act Date: 07-28-92
Created Date: 02-29-88
Tank Status: A
Owner Tank Id: 002
Swrcb Tank Id: 36-000-039378-000002
Actv Date: 08-23-88
Capacity: 10000
Tank Use: M.V. FUEL
Stg: P
Content: OTHER
Number Of Tanks: Not reported

Status: A
Comp Number: 39378
Number: 9
Board Of Equalization: 44-000400
Ref Date: 07-28-92
Act Date: 07-28-92
Created Date: 02-29-88
Tank Status: A
Owner Tank Id: UNK
Swrcb Tank Id: 36-000-039378-000003
Actv Date: 08-23-88
Capacity: 10000
Tank Use: M.V. FUEL
Stg: P
Content: LEADED
Number Of Tanks: Not reported

Status: A
Comp Number: 39378
Number: 9
Board Of Equalization: 44-000400
Ref Date: 07-28-92
Act Date: 07-28-92
Created Date: 02-29-88
Tank Status: A
Owner Tank Id: UNK
Swrcb Tank Id: 36-000-039378-000004
Actv Date: 08-23-88
Capacity: 1000
Tank Use: OIL
Stg: W
Content: OIL WASTE
Number Of Tanks: Not reported

MAP FINDINGS
FOCUS MAP 5

Map ID	Site	Database(s)	EPA ID Number
105	BEN CHON 520 ORANGE SHOW RD SAN BERNARDINO, CA 92408	HIST UST	U001576033 N/A
	HIST UST: Region: STATE Facility ID: 00000039378 Facility Type: Gas Station Other Type: Not reported Total Tanks: 0004 Contact Name: Not reported Telephone: 7148851175 Owner Name: MOBIL OIL CORPORATION Owner Address: 612 S. FLOWER STREET Owner City,St,Zip: LOS ANGELES, CA 90017		
	Tank Num: 001 Container Num: 1 Year Installed: Not reported Tank Capacity: 00010000 Tank Used for: PRODUCT Type of Fuel: UNLEADED Tank Construction: Not reported Leak Detection: Stock Inventor		
	Tank Num: 002 Container Num: 2 Year Installed: Not reported Tank Capacity: 00008000 Tank Used for: PRODUCT Type of Fuel: REGULAR Tank Construction: Not reported Leak Detection: Stock Inventor		
	Tank Num: 003 Container Num: 3 Year Installed: Not reported Tank Capacity: 00006000 Tank Used for: PRODUCT Type of Fuel: PREMIUM Tank Construction: Not reported Leak Detection: Stock Inventor		
	Tank Num: 004 Container Num: 4 Year Installed: Not reported Tank Capacity: 00000280 Tank Used for: WASTE Type of Fuel: WASTE OIL Tank Construction: Not reported Leak Detection: Stock Inventor		

MAP FINDINGS
FOCUS MAP 5

Map ID	Site	Database(s)	EPA ID Number
105	ORANGE SHOW FOOD MART 520 ORANGE SHOW RD SAN BERNARDINO, CA 92408	San Bern. Co. Permit	S104768713 N/A
	San Bern. Co. Permit:		
	Region: SAN BERNARDINO		
	Facility ID: FA0005116		
	Owner: THAKER, DIGANT		
	Permit Number: PT0011027		
	Permit Category: UST OWNERSHIP/OPERATING PERMIT (PER UST)		
	Facility Status: INACTIVE		
	Expiration Date: 7/31/2004 12:00:00AM		
	Region: SAN BERNARDINO		
	Facility ID: FA0005116		
	Owner: THAKER, DIGANT		
	Permit Number: PT0011028		
	Permit Category: UST OWNERSHIP/OPERATING PERMIT (PER UST)		
	Facility Status: ACTIVE		
	Expiration Date: 7/31/2008 12:00:00AM		
	Region: SAN BERNARDINO		
	Facility ID: FA0005116		
	Owner: THAKER, DIGANT		
	Permit Number: PT0003733		
	Permit Category: SPECIAL GENERATOR(B)		
	Facility Status: ACTIVE		
	Expiration Date: 7/31/2008 12:00:00AM		
	Region: SAN BERNARDINO		
	Facility ID: FA0005116		
	Owner: THAKER, DIGANT		
	Permit Number: PT0003732		
	Permit Category: SPECIAL HANDLER		
	Facility Status: ACTIVE		
	Expiration Date: 7/31/2008 12:00:00AM		
	Region: SAN BERNARDINO		
	Facility ID: FA0005116		
	Owner: THAKER, DIGANT		
	Permit Number: PT0011029		
	Permit Category: UST OWNERSHIP/OPERATING PERMIT (PER UST)		
	Facility Status: ACTIVE		
	Expiration Date: 7/31/2008 12:00:00AM		
	Region: SAN BERNARDINO		
	Facility ID: FA0005116		
	Owner: THAKER, DIGANT		
	Permit Number: PT0011030		
	Permit Category: UST OWNERSHIP/OPERATING PERMIT (PER UST)		
	Facility Status: ACTIVE		
	Expiration Date: 7/31/2008 12:00:00AM		

MAP FINDINGS
FOCUS MAP 5

Map ID	Site	Database(s)	EPA ID Number
105	EXXON GAS STATIONS 520 ORANGE SHOW RD SAN BERNARDINO, CA 92408	HAZNET	S102042123 N/A
	HAZNET: Gepaid: CAL000055826 Contact: MOBIL Telephone: 7038465734 Facility Addr2: Not reported Mailing Name: Not reported Mailing Address: 3700 W 190TH ST Mailing City,St,Zip: TORRANCE, CA 905045733 Gen County: San Bernardino TSD EPA ID: CAD028409019 TSD County: Los Angeles Waste Category: Aqueous solution with less than 10% total organic residues Disposal Method: Treatment, Tank Tons: .2709 Facility County: San Bernardino		
	Gepaid: CAL000055826 Contact: MOBIL Telephone: 7038465734 Facility Addr2: Not reported Mailing Name: Not reported Mailing Address: 3700 W 190TH ST Mailing City,St,Zip: TORRANCE, CA 905045733 Gen County: San Bernardino TSD EPA ID: CAD028409019 TSD County: Los Angeles Waste Category: Waste oil and mixed oil Disposal Method: Treatment, Tank Tons: 1.6680 Facility County: San Bernardino		
	Gepaid: CAL000055826 Contact: MOBIL Telephone: 7038465734 Facility Addr2: Not reported Mailing Name: Not reported Mailing Address: 3700 W 190TH ST Mailing City,St,Zip: TORRANCE, CA 905045733 Gen County: San Bernardino TSD EPA ID: CAT080013352 TSD County: Los Angeles Waste Category: Tank bottom waste Disposal Method: Recycler Tons: .4336 Facility County: San Bernardino		
	Gepaid: CAC001437712 Contact: EXXON GAS STATIONS Telephone: 9098851175 Facility Addr2: Not reported Mailing Name: Not reported Mailing Address: 520 ORANGE SHOW RD Mailing City,St,Zip: SAN BERNARDINO, CA 924080000 Gen County: San Bernardino TSD EPA ID: CAT080013352		

MAP FINDINGS
FOCUS MAP 5

Map ID	Site	Database(s)	EPA ID Number
--------	------	-------------	---------------

EXXON GAS STATIONS (Continued)

S102042123

TSD County: Los Angeles
Waste Category: Unspecified oil-containing waste
Disposal Method: Recycler
Tons: .6880
Facility County: San Bernardino

Gepaid: CAL000055826
Contact: MOBIL
Telephone: 7038465734
Facility Addr2: Not reported
Mailing Name: Not reported
Mailing Address: 3700 W 190TH ST
Mailing City,St,Zip: TORRANCE, CA 905045733
Gen County: San Bernardino
TSD EPA ID: CAD028409019
TSD County: Los Angeles
Waste Category: Aqueous solution with 10% or more total organic residues
Disposal Method: Treatment, Tank
Tons: .3502
Facility County: San Bernardino

[Click this hyperlink](#) while viewing on your computer to access
1 additional CA_HAZNET: record(s) in the EDR Site Report.

106

PLASTICRAFT TOPS, INC.
1450 COLTON AVE
COLTON, CA 92324

HIST UST **U001574692**
SWEEPS UST **N/A**

HIST UST:
Region: STATE
Facility ID: 00000045790
Facility Type: Other
Other Type: FORMICA SHOP
Total Tanks: 0001
Contact Name: Not reported
Telephone: 7148853316
Owner Name: C.P. STOCKTON- PLASTICRAFT TOP
Owner Address: 1450 COLTON AVENUE
Owner City,St,Zip: COLTON, CA 92324

Tank Num: 001
Container Num: 1
Year Installed: Not reported
Tank Capacity: 00000000
Tank Used for: PRODUCT
Type of Fuel: REGULAR
Tank Construction: Not reported
Leak Detection: None

SWEEPS UST:
Status: A
Comp Number: 45790
Number: 9
Board Of Equalization: 44-021070
Ref Date: 08-28-91
Act Date: 08-28-91
Created Date: 02-29-88

MAP FINDINGS
FOCUS MAP 5

Map ID	Site	Database(s)	EPA ID Number
	PLASTICRAFT TOPS, INC. (Continued)		U001574692
	Tank Status: A		
	Owner Tank Id: 1		
	Swrcb Tank Id: 36-000-045790-000001		
	Actv Date: 07-01-85		
	Capacity: Not reported		
	Tank Use: M.V. FUEL		
	Stg: P		
	Content: LEADED		
	Number Of Tanks: 1		
108	CENTRE POINT CAR WASH 1140 NO. MT. VERNON AVENUE COLTON, CA 92324	HAZNET	S103955400 N/A
	HAZNET:		
	Gepaid: CAC000932640		
	Contact: KASPER CHITJIAN, PARTNER		
	Telephone: 9094260900		
	Facility Addr2: Not reported		
	Mailing Name: Not reported		
	Mailing Address: 1140 NO. MT. VERNON AVENUE		
	Mailing City,St,Zip: COLTON, CA 923240000		
	Gen County: San Bernardino		
	TSD EPA ID: CAD099452708		
	TSD County: Los Angeles		
	Waste Category: Tank bottom waste		
	Disposal Method: Recycler		
	Tons: .4170		
	Facility County: San Bernardino		
110	WILLIAMS FURNACE CO 225 ACACIA ST COLTON, CA 92324	EMI	S106842652 N/A
	EMI:		
	Year: 1987		
	Carbon Monoxide Emissions Tons/Yr: 36		
	Air Basin: SC		
	Facility ID: 1303		
	Air District Name: SC		
	SIC Code: 3433		
	Air District Name: SOUTH COAST AQMD		
	Community Health Air Pollution Info System: Not reported		
	Consolidated Emission Reporting Rule: Not reported		
	Total Organic Hydrocarbon Gases Tons/Yr: 43		
	Reactive Organic Gases Tons/Yr: 42		
	Carbon Monoxide Emissions Tons/Yr: 1		
	NOX - Oxides of Nitrogen Tons/Yr: 4		
	SOX - Oxides of Sulphur Tons/Yr: 0		
	Particulate Matter Tons/Yr: 0		
	Part. Matter 10 Micrometers & Smlr Tons/Yr: 0		
	Year: 1990		
	Carbon Monoxide Emissions Tons/Yr: 36		
	Air Basin: SC		
	Facility ID: 1303		

MAP FINDINGS
FOCUS MAP 5

Map ID Site Database(s) EPA ID Number

WILLIAMS FURNACE CO (Continued)

S106842652

Air District Name: SC
SIC Code: 3433
Air District Name: SOUTH COAST AQMD
Community Health Air Pollution Info System: Not reported
Consolidated Emission Reporting Rule: Not reported
Total Organic Hydrocarbon Gases Tons/Yr: 17
Reactive Organic Gases Tons/Yr: 15
Carbon Monoxide Emissions Tons/Yr: 1
NOX - Oxides of Nitrogen Tons/Yr: 2
SOX - Oxides of Sulphur Tons/Yr: 0
Particulate Matter Tons/Yr: 0
Part. Matter 10 Micrometers & Smlr Tons/Yr: 0

Year: 1995
Carbon Monoxide Emissions Tons/Yr: 36
Air Basin: SC
Facility ID: 1303
Air District Name: SC
SIC Code: 3433
Air District Name: SOUTH COAST AQMD
Community Health Air Pollution Info System: Not reported
Consolidated Emission Reporting Rule: Not reported
Total Organic Hydrocarbon Gases Tons/Yr: 2
Reactive Organic Gases Tons/Yr: 0
Carbon Monoxide Emissions Tons/Yr: 0
NOX - Oxides of Nitrogen Tons/Yr: 1
SOX - Oxides of Sulphur Tons/Yr: 0
Particulate Matter Tons/Yr: 0
Part. Matter 10 Micrometers & Smlr Tons/Yr: 0

Year: 2002
Carbon Monoxide Emissions Tons/Yr: 36
Air Basin: SC
Facility ID: 1303
Air District Name: SC
SIC Code: 3334
Air District Name: SOUTH COAST AQMD
Community Health Air Pollution Info System: Not reported
Consolidated Emission Reporting Rule: Not reported
Total Organic Hydrocarbon Gases Tons/Yr: 1
Reactive Organic Gases Tons/Yr: 1
Carbon Monoxide Emissions Tons/Yr: 0
NOX - Oxides of Nitrogen Tons/Yr: 0
SOX - Oxides of Sulphur Tons/Yr: 0
Particulate Matter Tons/Yr: 0
Part. Matter 10 Micrometers & Smlr Tons/Yr: 0

Year: 2003
Carbon Monoxide Emissions Tons/Yr: 36
Air Basin: SC
Facility ID: 1303
Air District Name: SC
SIC Code: 3334
Air District Name: SOUTH COAST AQMD
Community Health Air Pollution Info System: Not reported
Consolidated Emission Reporting Rule: Not reported
Total Organic Hydrocarbon Gases Tons/Yr: 1

MAP FINDINGS
FOCUS MAP 5

Map ID Site Database(s) EPA ID Number

WILLIAMS FURNACE CO (Continued)

S106842652

Reactive Organic Gases Tons/Yr: 1
 Carbon Monoxide Emissions Tons/Yr: 0
 NOX - Oxides of Nitrogen Tons/Yr: 0
 SOX - Oxides of Sulphur Tons/Yr: 0
 Particulate Matter Tons/Yr: 0
 Part. Matter 10 Micrometers & Smllr Tons/Yr: 0

Year: 2004
 Carbon Monoxide Emissions Tons/Yr: 36
 Air Basin: SC
 Facility ID: 1303
 Air District Name: SC
 SIC Code: 3334
 Air District Name: SOUTH COAST AQMD
 Community Health Air Pollution Info System: Not reported
 Consolidated Emission Reporting Rule: Not reported
 Total Organic Hydrocarbon Gases Tons/Yr: 0.9136
 Reactive Organic Gases Tons/Yr: 0.63
 Carbon Monoxide Emissions Tons/Yr: 0.0772
 NOX - Oxides of Nitrogen Tons/Yr: 0.287
 SOX - Oxides of Sulphur Tons/Yr: 0.001832
 Particulate Matter Tons/Yr: 0.01649
 Part. Matter 10 Micrometers & Smllr Tons/Yr: 0.02

110

**WILLIAMS FURNACE COMPANY COOLER DIVISION
 225 ACACIA STREET
 COLTON, CA 92324**

**RCRA-SQG 1000284178
 FINDS CAD094704517
 HAZNET
 HIST UST
 San Bern. Co. Permit
 CA WDS**

RCRA-SQG:

Date form received by agency: 09/01/1996
 Facility name: WILLIAMS FURNACE CO COOLER DIV
 Facility address: 225 ACACIA STREET
 COLTON, CA 92324
 EPA ID: CAD094704517
 Mailing address: PO BOX 726
 COLTON, CA 92324
 Contact: Not reported
 Contact address: Not reported
 Not reported
 Contact country: Not reported
 Contact telephone: Not reported
 Contact email: Not reported
 EPA Region: 09
 Land type: Facility is not located on Indian land. Additional information is not known.
 Classification: Small Small Quantity Generator
 Description: Handler: generates more than 100 and less than 1000 kg of hazardous waste during any calendar month and accumulates less than 6000 kg of hazardous waste at any time; or generates 100 kg or less of hazardous waste during any calendar month, and accumulates more than 1000 kg of hazardous waste at any time

Owner/Operator Summary:

Owner/operator name: WILLIAMS FURNACE CO
 Owner/operator address: NOT REQUIRED

MAP FINDINGS
FOCUS MAP 5

Map ID Site Database(s) EPA ID Number

WILLIAMS FURNACE COMPANY COOLER DIVISION (Continued)

1000284178

Owner/operator country: NOT REQUIRED, ME 99999
Owner/operator telephone: Not reported
Legal status: (415) 555-1212
Owner/Operator Type: Private
Owner/Op start date: Owner
Owner/Op end date: Not reported

Owner/operator name: NOT REQUIRED
Owner/operator address: NOT REQUIRED
Owner/operator country: NOT REQUIRED, ME 99999
Owner/operator telephone: Not reported
Legal status: (415) 555-1212
Owner/Operator Type: Private
Owner/Op start date: Operator
Owner/Op end date: Not reported

Handler Activities Summary:

U.S. importer of hazardous waste: Unknown
Mixed waste (haz. and radioactive): Unknown
Recycler of hazardous waste: No
Transporter of hazardous waste: No
Treater, storer or disposer of HW: No
Underground injection activity: No
On-site burner exemption: Unknown
Furnace exemption: Unknown
Used oil fuel burner: No
Used oil processor: No
User oil refiner: No
Used oil fuel marketer to burner: No
Used oil Specification marketer: No
Used oil transfer facility: No
Used oil transporter: No
Off-site waste receiver: Commercial status unknown

Historical Generators:

Date form received by agency: 09/01/1996
Facility name: WILLIAMS FURNACE CO COOLER DIV
Classification: Small Quantity Generator

Date form received by agency: 07/10/1990
Facility name: WILLIAMS FURNACE CO COOLER DIV
Site name: WILLIAMS FURNACE COMPANY
Classification: Large Quantity Generator

Date form received by agency: 04/30/1981
Facility name: WILLIAMS FURNACE CO COOLER DIV
Classification: Large Quantity Generator

Violation Status: No violations found

Evaluation Action Summary:

Evaluation date: 10/13/1994
Evaluation: COMPLIANCE EVALUATION INSPECTION ON-SITE
Area of violation: Not reported

MAP FINDINGS
FOCUS MAP 5

Map ID Site Database(s) EPA ID Number

WILLIAMS FURNACE COMPANY COOLER DIVISION (Continued)

1000284178

Date achieved compliance: Not reported
Evaluation lead agency: State Contractor/Grantee

FINDS:

Other Pertinent Environmental Activity Identified at Site

The NEI (National Emissions Inventory) database contains information on stationary and mobile sources that emit criteria air pollutants and their precursors, as well as hazardous air pollutants (HAPs).

RCRAInfo is a national information system that supports the Resource Conservation and Recovery Act (RCRA) program through the tracking of events and activities related to facilities that generate, transport, and treat, store, or dispose of hazardous waste. RCRAInfo allows RCRA program staff to track the notification, permit, compliance, and corrective action activities required under RCRA.

PCS (Permit Compliance System) is a computerized management information system that contains data on National Pollutant Discharge Elimination System (NPDES) permit holding facilities. PCS tracks the permit, compliance, and enforcement status of NPDES facilities.

HAZNET:

Gepaid: CAD094704517
Contact: CONTINENTAL MATERIALS CORP
Telephone: 0000000000
Facility Addr2: Not reported
Mailing Name: Not reported
Mailing Address: 225 W ACACIA ST
Mailing City,St,Zip: COLTON, CA 923240000
Gen County: San Bernardino
TSD EPA ID: CAD008252405
TSD County: Los Angeles
Waste Category: Off-specification, aged, or surplus organics
Disposal Method: Recycler
Tons: .2750
Facility County: San Bernardino

Gepaid: CAD094704517
Contact: CONTINENTAL MATERIALS CORP
Telephone: 0000000000
Facility Addr2: Not reported
Mailing Name: Not reported
Mailing Address: 225 W ACACIA ST
Mailing City,St,Zip: COLTON, CA 923240000
Gen County: San Bernardino
TSD EPA ID: CAD008252405
TSD County: Los Angeles
Waste Category: Unspecified organic liquid mixture
Disposal Method: Recycler
Tons: .4586
Facility County: San Bernardino

Gepaid: CAD094704517
Contact: CONTINENTAL MATERIALS CORP
Telephone: 0000000000

MAP FINDINGS
FOCUS MAP 5

Map ID Site Database(s) EPA ID Number

WILLIAMS FURNACE COMPANY COOLER DIVISION (Continued)

1000284178

Facility Addr2: Not reported
Mailing Name: Not reported
Mailing Address: 225 W ACACIA ST
Mailing City,St,Zip: COLTON, CA 923240000
Gen County: San Bernardino
TSD EPA ID: CAD008252405
TSD County: Los Angeles
Waste Category: Off-specification, aged, or surplus organics
Disposal Method: Transfer Station
Tons: .1250
Facility County: San Bernardino

Gepaid: CAD094704517
Contact: CONTINENTAL MATERIALS CORP
Telephone: 0000000000
Facility Addr2: Not reported
Mailing Name: Not reported
Mailing Address: 225 W ACACIA ST
Mailing City,St,Zip: COLTON, CA 923240000
Gen County: San Bernardino
TSD EPA ID: CAT080033681
TSD County: Los Angeles
Waste Category: Other inorganic solid waste
Disposal Method: Recycler
Tons: .3000
Facility County: San Bernardino

Gepaid: CAD094704517
Contact: CONTINENTAL MATERIALS CORP
Telephone: 0000000000
Facility Addr2: Not reported
Mailing Name: Not reported
Mailing Address: 225 W ACACIA ST
Mailing City,St,Zip: COLTON, CA 923240000
Gen County: San Bernardino
TSD EPA ID: CAT080033681
TSD County: Los Angeles
Waste Category: Other organic solids
Disposal Method: Disposal, Land Fill
Tons: .1000
Facility County: San Bernardino

[Click this hyperlink](#) while viewing on your computer to access
60 additional CA_HAZNET: record(s) in the EDR Site Report.

HIST UST:

Region: STATE
Facility ID: 00000054616
Facility Type: Other
Other Type: FURNACE MANUFACTURE
Total Tanks: 0002
Contact Name: DANIEL BURKE
Telephone: 7148250993
Owner Name: CONTINENTAL MATERIALS CORP. -
Owner Address: 225 ACACIA ST.
Owner City,St,Zip: COLTON, CA 92324

MAP FINDINGS
FOCUS MAP 5

Map ID Site Database(s) EPA ID Number

WILLIAMS FURNACE COMPANY COOLER DIVISION (Continued)

1000284178

Tank Num: 001
Container Num: 2
Year Installed: Not reported
Tank Capacity: 00000000
Tank Used for: WASTE
Type of Fuel: Not reported
Tank Construction: Not reported
Leak Detection: None

Tank Num: 002
Container Num: #1
Year Installed: Not reported
Tank Capacity: 00000000
Tank Used for: WASTE
Type of Fuel: Not reported
Tank Construction: Not reported
Leak Detection: None

San Bern. Co. Permit:

Region: SAN BERNARDINO
Facility ID: FA0007306
Owner: CONTINENTAL MATERIAL CORP
Permit Number: PT0001641
Permit Category: GENERATOR - 11-25 EMPLOYEES
Facility Status: ACTIVE
Expiration Date: 12/31/2008 12:00:00AM

Region: SAN BERNARDINO
Facility ID: FA0007306
Owner: CONTINENTAL MATERIAL CORP
Permit Number: PT0001640
Permit Category: HAZMAT HANDLER 11-25 EMPLOYEES (W/GEN PRMT)
Facility Status: ACTIVE
Expiration Date: 12/31/2008 12:00:00AM

CA WDS:

Facility ID: Santa Ana River 36I006922
Facility Type: Industrial - Facility that treats and/or disposes of liquid or semisolid wastes from any servicing, producing, manufacturing or processing operation of whatever nature, including mining, gravel washing, geothermal operations, air conditioning, ship building and repairing, oil production, storage and disposal operations, water pumping.
Facility Status: Active - Any facility with a continuous or seasonal discharge that is under Waste Discharge Requirements.
NPDES Number: CAS000001 The 1st 2 characters designate the state. The remaining 7 are assigned by the Regional Board
Subregion: 8
Facility Telephone: 9098250993
Facility Contact: Not reported
Agency Name: CONTINENTAL MATERIALS CORP
Agency Address: 225 W Wacker Dr
Agency City,St,Zip: Chicago 606061224
Agency Contact: Not reported
Agency Telephone: 9098250993
Agency Type: Private

MAP FINDINGS
FOCUS MAP 5

Map ID	Site	Database(s)	EPA ID Number
	WILLIAMS FURNACE COMPANY COOLER DIVISION (Continued)		1000284178
	SIC Code: 0		
	SIC Code 2: Not reported		
	Primary Waste: Not reported		
	Primary Waste Type: Not reported		
	Secondary Waste: Not reported		
	Secondary Waste Type: Not reported		
	Design Flow: 0		
	Baseline Flow: 0		
	Reclamation: Not reported		
	POTW: Not reported		
	Treat To Water: Minor Threat to Water Quality. A violation of a regional board order should cause a relatively minor impairment of beneficial uses compared to a major or minor threat. Not: All nurds without a TTWQ will be considered a minor threat to water quality unless coded at a higher Level. A Zero (0) may be used to code those NURDS that are found to represent no threat to water quality.		
	Complexity: Category C - Facilities having no waste treatment systems, such as cooling water dischargers or those who must comply through best management practices, facilities with passive waste treatment and disposal systems, such as septic systems with subsurface disposal, or dischargers having waste storage systems with land disposal such as dairy waste ponds.		
111	ALICE BIRNEY ELEMENTARY SCHOOL 1050 EAST OLIVE ST COLTON, CA 92324	FINDS	1009756735 110026637138
	FINDS: Other Pertinent Environmental Activity Identified at Site		
	Not reported		
	NCES (National Center for Education Statistics) is the primary federal entity for collecting and analyzing data related to education in the United States and other nations and the institute of education sciences.		
112	COMMERCIAL LIGHTING SERVICE 1055 HARBER DR COLTON, CA 92324	HIST UST SWEEPS UST	U001574662 N/A
	HIST UST:		
	Region: STATE		
	Facility ID: 00000053177		
	Facility Type: Other		
	Other Type: LIGHTING & SIGN CO.		
	Total Tanks: 0002		
	Contact Name: RAY EDWARDS - LEASEE		
	Telephone: 7148251612		
	Owner Name: ART TONEY		
	Owner Address: P.O. BOX 2519		
	Owner City,St,Zip: ELKO, NV 89801		
	Tank Num: 001		
	Container Num: 1		

MAP FINDINGS
FOCUS MAP 5

Map ID Site Database(s) EPA ID Number

COMMERCIAL LIGHTING SERVICE (Continued)

U001574662

Year Installed: Not reported
Tank Capacity: 00001000
Tank Used for: PRODUCT
Type of Fuel: 06
Tank Construction: Not reported
Leak Detection: None

Tank Num: 002
Container Num: 2
Year Installed: Not reported
Tank Capacity: 00003000
Tank Used for: PRODUCT
Type of Fuel: 06
Tank Construction: Not reported
Leak Detection: None

SWEEPS UST:

Status: A
Comp Number: 53177
Number: 9
Board Of Equalization: 44-021186
Ref Date: 08-28-91
Act Date: 08-28-91
Created Date: 02-29-88
Tank Status: A
Owner Tank Id: 1
Swrcb Tank Id: 36-000-053177-000001
Actv Date: 07-01-85
Capacity: 1000
Tank Use: EMPTY
Stg: P
Content: EMPTY
Number Of Tanks: 2

Status: A
Comp Number: 53177
Number: 9
Board Of Equalization: 44-021186
Ref Date: 08-28-91
Act Date: 08-28-91
Created Date: 02-29-88
Tank Status: A
Owner Tank Id: 2
Swrcb Tank Id: 36-000-053177-000002
Actv Date: 07-01-85
Capacity: 3000
Tank Use: EMPTY
Stg: P
Content: EMPTY
Number Of Tanks: Not reported

MAP FINDINGS
FOCUS MAP 5

Map ID	Site	Database(s)	EPA ID Number
112	<p>COMMERCIAL LIGHTING SERVICE 1055 HARBER DR COLTON, CA 92324</p> <p>HIST UST: Region: STATE Facility ID: 00000065127 Facility Type: Other Other Type: COMM'L LIGHTING Total Tanks: 0002 Contact Name: RAY EDWARDS Telephone: 7148251612 Owner Name: ANTIE S. TONEY Owner Address: 4613 NIPOMO Owner City,St,Zip: LAKEWOOD, CA 90713</p> <p>Tank Num: 001 Container Num: 1 Year Installed: Not reported Tank Capacity: 00004000 Tank Used for: PRODUCT Type of Fuel: 06 Tank Construction: Not reported Leak Detection: None</p> <p>Tank Num: 002 Container Num: 2 Year Installed: Not reported Tank Capacity: 00000000 Tank Used for: PRODUCT Type of Fuel: 06 Tank Construction: Not reported Leak Detection: None</p>	HIST UST	U001574663 N/A
113	<p>UNION STATION #132 1266 S E ST SAN BERNARDINO, CA 92408</p> <p>HIST UST: Region: STATE Facility ID: 00000021314 Facility Type: Gas Station Other Type: Not reported Total Tanks: 0004 Contact Name: ISSA DEEBES Telephone: 7148847682 Owner Name: E-Z SERVE OF CALIFORNIA, INC. Owner Address: P.O. BOX 3550 Owner City,St,Zip: ONTARIO, CA 91761</p> <p>Tank Num: 001 Container Num: 1 Year Installed: Not reported Tank Capacity: 00010000 Tank Used for: PRODUCT Type of Fuel: UNLEADED Tank Construction: 1/4 inches Leak Detection: None</p> <p>Tank Num: 002</p>	HIST UST	U001576081 N/A

MAP FINDINGS
FOCUS MAP 5

Map ID	Site	Database(s)	EPA ID Number
--------	------	-------------	---------------

UNION STATION #132 (Continued)

U001576081

Container Num: 2
Year Installed: Not reported
Tank Capacity: 00010000
Tank Used for: PRODUCT
Type of Fuel: PREMIUM
Tank Construction: 1/4 inches
Leak Detection: None

Tank Num: 003
Container Num: 3
Year Installed: Not reported
Tank Capacity: 00000550
Tank Used for: WASTE
Type of Fuel: WASTE OIL
Tank Construction: 12 gauge
Leak Detection: None

Tank Num: 004
Container Num: 4
Year Installed: Not reported
Tank Capacity: 00000000
Tank Used for: WASTE
Type of Fuel: 06
Tank Construction: Not reported
Leak Detection: None

113

**GAS PLUS
1266 E ST
SAN BERNARDINO, CA 92408**

**LUST S104539442
N/A**

LUST:

Region: STATE
Status: Leak being confirmed
Chemical: 8006619, MTB
Local Case #: 2000012
Case Number: 083603663T
Qty Leaked: Not reported
Abate Method: Not reported
Case Type: Drinking Water Aquifer affected
Cross Street: 13TH ST
Enf Type: Not reported
Funding: NONE
How Discovered: Tank Closure
How Stopped: Not reported
Leak Cause: UNK
Leak Source: UNK
Global Id: T0607199156
Stop Date: 1999-12-22 00:00:00
Confirm Leak: 1999-12-22 00:00:00
Workplan: Not reported
Prelim Assess: Not reported
Pollution Char: Not reported
Remed Plan: Not reported
Remed Action: Not reported
Monitoring: Not reported
Report Date: Not reported
Discover Date: 1999-12-22 00:00:00
Enforcement Dt: Not reported

MAP FINDINGS
FOCUS MAP 5

Map ID Site Database(s) EPA ID Number

GAS PLUS (Continued)

S104539442

Release Date: 2000-02-28 00:00:00
Review Date: 2000-05-03 00:00:00
Enter Date: 2000-05-03 00:00:00
MTBE Date: Not reported
GW Qualifier: Not reported
Soil Qualifier: Not reported
Max MTBE GW ppb: Not reported
Max MTBE Soil ppb: Not reported
County: 36
Org Name: Not reported
Reg Board: Santa Ana Region
Contact Person: Not reported
Responsible Party: LARA, FRANCISCO
RP Address: Not reported
Interim: Not reported
Oversight Prgm: LUST
MTBE Class: *
MTBE Conc: 0
MTBE Fuel: 0
MTBE Tested: MTBE Detected. Site tested for MTBE and MTBE detected
Staff: RS
Staff Initials: JC3
Lead Agency: Local Agency
Local Agency: 36000L
Hydr Basin #: UPPER SANTA ANA VALL
Beneficial: Not reported
Priority: A2
Cleanup Fund Id: Not reported
Work Suspended: No
Operator: Not reported
Water System Name: Not reported
Well Name: Not reported
Distance To Lust: 0
Waste Discharge Global ID: Not reported
Waste Disch Assigned Name: Not reported
Summary: Not reported

LUST:

Region: 8
Case Type: Soil only
Cross Street: 13TH ST
Enf Type: Not reported
Funding: Not reported
How Discovered: Tank Closure
How Stopped: Not reported
Leak Cause: UNK
Leak Source: UNK
Global ID: T0607199156
How Stopped Date: 12/22/1999
Review Date: 12/22/1999
Workplan: Not reported
Prelim Assess: Not reported
Pollution Char: Not reported
Remed Plan: Not reported
Remed Action: Not reported
Monitoring: Not reported
Close Date: Not reported

MAP FINDINGS
FOCUS MAP 5

Map ID Site Database(s) EPA ID Number

GAS PLUS (Continued)

S104539442

Discover Date: 12/22/1999
 Enforcement Date: Not reported
 Review Date: 5/3/2000
 Enter Date: 5/3/2000
 MTBE Date: Not reported
 GW Qualifies: Not reported
 Soil Qualifies: Not reported
 Max MTBE GW: Not reported
 Max MTBE Soil: Not reported
 County: San Bernardino
 Operator: Not reported
 Regional Board: 08
 Facility Status: Leak being confirmed
 Substance: 8006619, MTB
 Facility Contact: Not reported
 Interim: Not reported
 Oversight Program: LUST
 Latitude: 34.078292
 Longitude: -117.294033
 MTBE Concentration: 0
 MTBE Fuel: 0
 MTBE Tested: NRQ
 Staff: RS
 Staff Initials: JC3
 Lead Agency: Local Agency
 Local Agency: 36000L
 Hydr Basin #: UPPER SANTA ANA VALL
 Beneficial: Not reported
 Priority: A2
 Cleanup Fund Id: Not reported
 Work Suspended: No
 Local Case Num: 2000012
 Case Number: 083603663T
 Qty Leaked: Not reported
 Abate Method: Not reported
 MTBE Class: *
 Summary: Not reported

113

**ADVANTAGE RENT A CAR
 1266 S E ST
 SAN BERNARDINO, CA 92408**

**HAZNET S108741811
 N/A**

HAZNET:

Gepaid: CAL000262998
 Contact: EDDIE EVANS
 Telephone: 9093903977
 Facility Addr2: Not reported
 Mailing Name: Not reported
 Mailing Address: 1266 S E ST
 Mailing City,St,Zip: SAN BERNARDINO, CA 924080000
 Gen County: San Bernardino
 TSD EPA ID: CAT080013352
 TSD County: Los Angeles
 Waste Category: Aqueous solution with less than 10% total organic residues
 Disposal Method: Recycler
 Tons: 0.02
 Facility County: San Bernardino

MAP FINDINGS
 FOCUS MAP 5

Map ID	Site	Database(s)	EPA ID Number
113	FRANK JARA 1266 SOUTH E STREET SAN BERNARDINO, CA 92404	HAZNET	S104566003 N/A
	HAZNET: Gepaid: CAC001180600 Contact: FRANK JARA Telephone: 9097975762 Facility Addr2: Not reported Mailing Name: Not reported Mailing Address: 1266 SOUTH E STREET Mailing City,St,Zip: SAN BERNARDINO, CA 924040000 Gen County: San Bernardino TSD EPA ID: CAD028409019 TSD County: Los Angeles Waste Category: Unspecified oil-containing waste Disposal Method: Not reported Tons: 20.85 Facility County: San Bernardino		
	Gepaid: CAC001180600 Contact: FRANK JARA Telephone: 9097975762 Facility Addr2: Not reported Mailing Name: Not reported Mailing Address: 1266 SOUTH E STREET Mailing City,St,Zip: SAN BERNARDINO, CA 924040000 Gen County: San Bernardino TSD EPA ID: CAD028409019 TSD County: Los Angeles Waste Category: Unspecified oil-containing waste Disposal Method: Treatment, Tank Tons: 82.566 Facility County: San Bernardino		
	Gepaid: CAC001180600 Contact: FRANK JARA Telephone: 9097975762 Facility Addr2: Not reported Mailing Name: Not reported Mailing Address: 1266 SOUTH E STREET Mailing City,St,Zip: SAN BERNARDINO, CA 924040000 Gen County: San Bernardino TSD EPA ID: CAD028409019 TSD County: Los Angeles Waste Category: Unspecified organic liquid mixture Disposal Method: Not reported Tons: 10.008 Facility County: San Bernardino		
	Gepaid: CAC001180600 Contact: FRANK JARA Telephone: 9097975762 Facility Addr2: Not reported Mailing Name: Not reported Mailing Address: 1266 SOUTH E STREET Mailing City,St,Zip: SAN BERNARDINO, CA 924040000 Gen County: San Bernardino TSD EPA ID: CAD028409019		

MAP FINDINGS
FOCUS MAP 5

Map ID	Site	Database(s)	EPA ID Number
--------	------	-------------	---------------

FRANK JARA (Continued)

S104566003

TSD County: Los Angeles
Waste Category: Unspecified organic liquid mixture
Disposal Method: Treatment, Tank
Tons: 10.008
Facility County: San Bernardino

Gepaid: CAC001180600
Contact: FRANK JARA
Telephone: 9097975762
Facility Addr2: Not reported
Mailing Name: Not reported
Mailing Address: 1266 SOUTH E STREET
Mailing City,St,Zip: SAN BERNARDINO, CA 924040000
Gen County: San Bernardino
TSD EPA ID: CAT080013352
TSD County: Los Angeles
Waste Category: Waste oil and mixed oil
Disposal Method: Recycler
Tons: 1.8765
Facility County: San Bernardino

[Click this hyperlink](#) while viewing on your computer to access additional CA_HAZNET: detail in the EDR Site Report.

113

**E-Z SERV #132
1266 S E ST
SAN BERNARDINO, CA 92408**

**CA FID UST 1000131498
SWEEPS UST N/A**

CA FID UST:
Facility ID: 36002977
Regulated By: UTNKA
Regulated ID: 00021314
Cortese Code: Not reported
SIC Code: Not reported
Facility Phone: Not reported
Mail To: Not reported
Mailing Address: P O BOX
Mailing Address 2: Not reported
Mailing City,St,Zip: SAN BERNARDINO 92408
Contact: Not reported
Contact Phone: Not reported
DUNs Number: Not reported
NPDES Number: Not reported
EPA ID: Not reported
Comments: Not reported
Status: Active

SWEEPS UST:
Status: A
Comp Number: 21314
Number: 9
Board Of Equalization: 44-000051
Ref Date: 07-28-92
Act Date: 07-28-92
Created Date: 02-29-88
Tank Status: A
Owner Tank Id: 1

MAP FINDINGS
FOCUS MAP 5

Map ID	Site	Database(s)	EPA ID Number
--------	------	-------------	---------------

E-Z SERV #132 (Continued)

1000131498

Swrcb Tank Id: 36-000-021314-000001
 Actv Date: 08-26-88
 Capacity: 10000
 Tank Use: M.V. FUEL
 Stg: P
 Content: REG UNLEADED
 Number Of Tanks: 3

Status: A
 Comp Number: 21314
 Number: 9
 Board Of Equalization: 44-000051
 Ref Date: 07-28-92
 Act Date: 07-28-92
 Created Date: 02-29-88
 Tank Status: A
 Owner Tank Id: 2
 Swrcb Tank Id: 36-000-021314-000002
 Actv Date: 08-26-88
 Capacity: 10000
 Tank Use: M.V. FUEL
 Stg: P
 Content: REG UNLEADED
 Number Of Tanks: Not reported

Status: A
 Comp Number: 21314
 Number: 9
 Board Of Equalization: 44-000051
 Ref Date: 07-28-92
 Act Date: 07-28-92
 Created Date: 02-29-88
 Tank Status: A
 Owner Tank Id: 3
 Swrcb Tank Id: 36-000-021314-000003
 Actv Date: 08-26-88
 Capacity: 550
 Tank Use: OIL
 Stg: W
 Content: WASTE OIL
 Number Of Tanks: Not reported

113

**1280 SOUTH E ST
 SAN BERNARDINO, CA 92408**

**CDL S107528003
 N/A**

CDL:
 Facility ID: 200212029
 Date: 2002-12-04 00:00:00
 Lab Type: Illegal Drug Lab (L) - location where an illegal drug lab was operated or drug lab equipment and/or materials were stored.

MAP FINDINGS
FOCUS MAP 5

Map ID	Site	Database(s)	EPA ID Number
113	WATER RECLAMATION PLANT 399 CHANDLER PL. SAN BERNARDINO, CA 92404	CHMIRS	S105883734 N/A
	CHMIRS: OES Incident Number: 02-1509 OES notification: 3/19/200204:38:35 PM OES Date: Not reported OES Time: Not reported Incident Date: Not reported Date Completed: Not reported Property Use: Not reported Agency Id Number: Not reported Agency Incident Number: Not reported Time Notified: Not reported Time Completed: Not reported Surrounding Area: Not reported Estimated Temperature: Not reported Property Management: Not reported Special Studies 1: Not reported Special Studies 2: Not reported Special Studies 3: Not reported Special Studies 4: Not reported Special Studies 5: Not reported Special Studies 6: Not reported More Than Two Substances Involved?: Not reported Resp Agncy Personel # Of Decontaminated: Not reported Responding Agency Personel # Of Injuries: Not reported Responding Agency Personel # Of Fatalities: Not reported Others Number Of Decontaminated: Not reported Others Number Of Injuries: Not reported Others Number Of Fatalities: Not reported Vehicle Make/year: Not reported Vehicle License Number: Not reported Vehicle State: Not reported Vehicle Id Number: Not reported CA/DOT/PUC/ICC Number: Not reported Company Name: Not reported Reporting Officer Name/ID: Not reported Report Date: Not reported Comments: Not reported Facility Telephone: Not reported Waterway Involved: No Waterway: Not reported Spill Site: Not reported Cleanup By: Reporting Party Containment: Not reported What Happened: Not reported Type: Not reported Measure: Not reported Other: Not reported Date/Time: Not reported Year: 2002 Agency: City of San Bernardino Water Dept. Incident Date: 3/18/200212:00:00 AM Admin Agency: San Bernardino County Health Department Amount: Not reported Contained: Yes Site Type: Utilities/Substation		

MAP FINDINGS
FOCUS MAP 5

Map ID	Site	Database(s)	EPA ID Number
--------	------	-------------	---------------

(Continued)

S105883734

E Date:	Not reported
Substance:	Mercury
Quantity Released:	Not reported
BBLs:	0
Cups:	0
CUFT:	0
Gallons:	0.000000
Grams:	0
Pounds:	1.6
Liters:	0
Ounces:	0
Pints:	0
Quarts:	0
Sheen:	0
Tons:	0
Unknown:	0
Description:	Not reported
Evacuations:	0
Number of Injuries:	0
Number of Fatalities:	0
Description:	An abandoned building had this release due to corrosion.

113 CI-WATER DEPT/EST LIFT
1302 S E ST
SAN BERNARDINO, CA 92408

UST U004061635
N/A

UST:
Local Agency: 36000
Facility ID: 92026904

113 WATER DEPT/EST LIFT
1302 S E ST
SAN BERNARDINO, CA 92408

San Bern. Co. Permit U003785288
N/A

San Bern. Co. Permit:

Region:	SAN BERNARDINO
Facility ID:	FA0002116
Owner:	SB WATER DEPT
Permit Number:	PT0005963
Permit Category:	HAZMAT HANDLER - UST ONLY
Facility Status:	ACTIVE
Expiration Date:	7/31/2008 12:00:00AM

Region:	SAN BERNARDINO
Facility ID:	FA0002116
Owner:	SB WATER DEPT
Permit Number:	PT0010185
Permit Category:	UST OWNERSHIP/OPERATING PERMIT (PER UST)
Facility Status:	ACTIVE
Expiration Date:	7/31/2008 12:00:00AM

MAP FINDINGS
FOCUS MAP 5

Map ID	Site	Database(s)	EPA ID Number
114	CANCO RECYCLING 1224 N MOUNT VERNON COLTON, CA 92324	SWRCY	S107136779 N/A
	SWRCY: Certification Status: R Facility Phone Number: (909) 824-2559 Date facility became certified: 04/03/96 Date facility began operating: 04/19/96 Date facility ceased operating: 04/01/97 Whether The Facility Is Grandfathered: Not reported Convenience Zone Where Facility Located: 4368 Convenience Zone Where Facility Located 2: 0 Convenience Zone Where Facility Located 3: 0 Convenience Zone Where Facility Located 4: 0 Convenience Zone Where Facility Located 5: 0 Convenience Zone Where Facility Located 6: 0 Convenience Zone Where Facility Located 7: 0 Aluminum Beverage Containers Redeemed: AL Glass Beverage Containers Redeemed: GL Plastic Beverage Containers Redeemed: PL Other mat beverage containers redeemed: Not reported Refillable Beverage Containers Redeemed: Not reported		
114	ALTA-DENA DRIVE IN #564 1140 N. NT. VERNON AV. COLTON, CA 92324	HIST UST	U001574634 N/A
	HIST UST: Region: STATE Facility ID: 00000011215 Facility Type: Gas Station Other Type: Not reported Total Tanks: 0002 Contact Name: Not reported Telephone: 9156726481 Owner Name: E-Z SERVE, INC. Owner Address: 901 SOUTH ST. Owner City,St,Zip: ABILENE, TX 79602 Tank Num: 001 Container Num: 31 Year Installed: 78 Tank Capacity: 00011783 Tank Used for: PRODUCT Type of Fuel: REGULAR Tank Construction: Not reported Leak Detection: Stock Inventor Tank Num: 002 Container Num: 31 Year Installed: 78 Tank Capacity: 00011783 Tank Used for: PRODUCT Type of Fuel: UNLEADED Tank Construction: Not reported Leak Detection: Stock Inventor		

MAP FINDINGS
FOCUS MAP 5

Map ID	Site	Database(s)	EPA ID Number
115	STEINY COMPANY 1157 N 7TH ST COLTON, CA 92324 SWEEPS UST: Status: A Comp Number: 13601 Number: 2 Board Of Equalization: 44-020478 Ref Date: 03-24-92 Act Date: 03-24-92 Created Date: 09-16-88 Tank Status: A Owner Tank Id: Not reported Swrcb Tank Id: 36-000-013601-000001 Actv Date: 09-16-88 Capacity: 1 Tank Use: UNKNOWN Stg: P Content: UNKNOWN Number Of Tanks: 1	SWEEPS UST	S106932576 N/A
120	ABRAHAM LINCOLN ELEMENTARY SCHOOL 444 EAST OLIVE ST COLTON, CA 92324 FINDS: Other Pertinent Environmental Activity Identified at Site Not reported NCES (National Center for Education Statistics) is the primary federal entity for collecting and analyzing data related to education in the United States and other nations and the institute of education sciences.	FINDS	1009673158 110025630707
120	LINCOLN ELEMENTARY SCHOOL 444 E OLIVE COLTON, CA 92324 HAZNET: Gepaid: CAL000016206 Contact: COLTON JOINT UNIFIED Telephone: 0000000000 Facility Addr2: Not reported Mailing Name: Not reported Mailing Address: 1212 VALENCIA DRIVE Mailing City,St,Zip: COLTON, CA 923240000 Gen County: San Bernardino TSD EPA ID: CAD067786749 TSD County: Los Angeles Waste Category: Asbestos-containing waste Disposal Method: Disposal, Land Fill Tons: 6.7424 Facility County: San Bernardino Gepaid: CAL000016206	HAZNET	S100866665 N/A

MAP FINDINGS
FOCUS MAP 5

Map ID Site Database(s) EPA ID Number

LINCOLN ELEMENTARY SCHOOL (Continued)

S100866665

Contact: COLTON JOINT UNIFIED
Telephone: 0000000000
Facility Addr2: Not reported
Mailing Name: Not reported
Mailing Address: 1212 VALENCIA DRIVE
Mailing City,St,Zip: COLTON, CA 923240000
Gen County: San Bernardino
TSD EPA ID: CAD067786749
TSD County: Los Angeles
Waste Category: Not reported
Disposal Method: Not reported
Tons: 3.3712
Facility County: San Bernardino

Gepaid: CAL000016206
Contact: COLTON JOINT UNIFIED
Telephone: 0000000000
Facility Addr2: Not reported
Mailing Name: Not reported
Mailing Address: 1212 VALENCIA DRIVE
Mailing City,St,Zip: COLTON, CA 923240000
Gen County: San Bernardino
TSD EPA ID: CAD067786749
TSD County: Los Angeles
Waste Category: Asbestos-containing waste
Disposal Method: Not reported
Tons: 32.0264
Facility County: San Bernardino

Gepaid: CAL000016206
Contact: COLTON JOINT UNIFIED
Telephone: 0000000000
Facility Addr2: Not reported
Mailing Name: Not reported
Mailing Address: 1212 VALENCIA DRIVE
Mailing City,St,Zip: COLTON, CA 923240000
Gen County: San Bernardino
TSD EPA ID: CAD067786749
TSD County: Los Angeles
Waste Category: Asbestos-containing waste
Disposal Method: Disposal, Land Fill
Tons: 54.7820
Facility County: San Bernardino

[Click this hyperlink](#) while viewing on your computer to access
-1 additional CA_HAZNET: record(s) in the EDR Site Report.

123

**OLIVE AND RR
293 W. OLIVE STREET
COLTON, CA 92373**

**US BROWNFIELDS 1009401100
N/A**

US BROWNFIELDS:
Recipient name: Colton, City of
Project name: Colton, CA
Property name: Olive and RR
Parcel #: 0161-073-01
Parcel size: 1
Latitude: 34.077800

MAP FINDINGS
 FOCUS MAP 5

Map ID Site Database(s) EPA ID Number

OLIVE AND RR (Continued)

1009401100

Longitude: -117.325100
 Region: 9
 HCM label: Not reported
 Map scale: Not reported
 Point of reference: Not reported
 Datum: Not reported
 ACRES property ID: 19922
 Start date: 11/20/2001
 Completed date: 11/20/2001
 Accomplishment type: Phase I Environmental Assessment
 Accomplishment (acres): Not reported
 Ownership entity: Not reported
 Current use: Not reported
 Current owner: Castro and Hottel
 Future use: Not reported
 Past use flag: Not reported
 Future use flag: Not reported
 Cleanup required: Not reported
 Proprietary controls: Not reported
 Gov. control: Not reported
 Enforcement permit tools: Not reported
 Info. devices: Not reported
 Video available: Not reported
 Photo available: Not reported
 Usage type: Not reported
 Not in state/tribal program: Not reported
 IC data address: Not reported
 IC in place date: Not reported
 IC in place flag: Unknown
 IC required flag: Not reported
 NFA issue date: Not reported
 State and tribal program date: Not reported
 State and tribal program ID: Not reported
 Air contaminated: Not reported
 Air cleaned: Not reported
 Asbestos found: Not reported
 Asbestos cleaned: Not reported
 Controled substance found: Not reported
 Controled substance cleaned: Not reported
 Drinking water affected: Not reported
 Drinking water cleaned: Not reported
 Groundwater affected: Not reported
 Groundwater cleaned: Not reported
 Lead contaminant found: Not reported
 Lead cleaned up: Not reported
 None found: Not reported
 None cleaned up: Not reported
 No media found: Not reported
 No media cleaned up: Not reported
 Other found: Not reported
 Other cleaned up: Not reported
 Other metals found: Not reported
 Other metals cleaned: Not reported
 PAHs found: Not reported
 PAHs cleaned up: Not reported
 PCBs found: Not reported
 PCBs cleaned up: Not reported

MAP FINDINGS
FOCUS MAP 5

Map ID	Site	Database(s)	EPA ID Number
--------	------	-------------	---------------

OLIVE AND RR (Continued)

1009401100

Petro products found:	Not reported
Petro products cleaned:	Not reported
Sediments found:	Not reported
Sediments cleaned:	Not reported
Soil affected:	Not reported
Soil cleaned up:	Not reported
Surface water affected:	Not reported
Surface water cleaned:	Not reported
Unknown found:	Not reported
Unknwon cleaned:	Not reported
Unknown media:	Not reported
Unknown media cleaned:	Not reported
VOCs found:	Yes
VOCs cleaned:	Yes

Property Description: Northern portion of property is vacant, southern portion contains a 10,000-square foot industrial building.

123

**ELETE JSNITORIAL
300 WEST OLIVE SUITE C
COLTON, CA 92324**

**HAZNET S105086298
N/A**

HAZNET:

Gepaid:	CAC002276433
Contact:	ELETE JANITORIAL
Telephone:	9094260718
Facility Addr2:	Not reported
Mailing Name:	Not reported
Mailing Address:	300 WEST OLIVE SUITE C
Mailing City,St,Zip:	COLTON, CA 923240000
Gen County:	San Bernardino
TSD EPA ID:	CAD982444481
TSD County:	San Bernardino
Waste Category:	Waste oil and mixed oil
Disposal Method:	Recycler
Tons:	1.4595
Facility County:	San Bernardino

Gepaid:	CAC002276433
Contact:	ELETE JANITORIAL
Telephone:	9094260718
Facility Addr2:	Not reported
Mailing Name:	Not reported
Mailing Address:	300 WEST OLIVE SUITE C
Mailing City,St,Zip:	COLTON, CA 923240000
Gen County:	San Bernardino
TSD EPA ID:	CAD982444481
TSD County:	San Bernardino
Waste Category:	Unspecified oil-containing waste
Disposal Method:	Recycler
Tons:	.4378
Facility County:	San Bernardino

Gepaid:	CAC002276433
Contact:	ELETE JANITORIAL
Telephone:	9094260718
Facility Addr2:	Not reported
Mailing Name:	Not reported
Mailing Address:	300 WEST OLIVE SUITE C

MAP FINDINGS
FOCUS MAP 5

Map ID	Site	Database(s)	EPA ID Number
	ELETE JSNITORIAL (Continued)		S105086298
	Mailing City,St,Zip: COLTON, CA 923240000 Gen County: San Bernardino TSD EPA ID: CAD028409019 TSD County: Los Angeles Waste Category: Off-specification, aged, or surplus organics Disposal Method: Transfer Station Tons: .0667 Facility County: San Bernardino		
123	FOOD EQUIP FABRICATORS INC 294 W OLIVE COLTON, CA 92324	EMI	S106831192 N/A
	EMI: Year: 1987 Carbon Monoxide Emissions Tons/Yr: 36 Air Basin: SC Facility ID: 42880 Air District Name: SC SIC Code: 2521 Air District Name: SOUTH COAST AQMD Community Health Air Pollution Info System: Not reported Consolidated Emission Reporting Rule: Not reported Total Organic Hydrocarbon Gases Tons/Yr: 1 Reactive Organic Gases Tons/Yr: 1 Carbon Monoxide Emissions Tons/Yr: 0 NOX - Oxides of Nitrogen Tons/Yr: 0 SOX - Oxides of Sulphur Tons/Yr: 0 Particulate Matter Tons/Yr: 0 Part. Matter 10 Micrometers & Smlr Tons/Yr: 0		
124	COLTON LAWMOWER SHOP 1192 COLTON AVE COLTON, CA 92324	San Bern. Co. Permit	S108087258 N/A
	San Bern. Co. Permit: Region: SAN BERNARDINO Facility ID: FA0010436 Owner: KIM, YOUNG R Permit Number: PT0017806 Permit Category: LIMITED QUANTITY GENERATOR(B) Facility Status: ACTIVE Expiration Date: 8/31/2008 12:00:00AM		
124	BRAD'S AUTO PARTS & MACHINE 1192 COLTON AVE COLTON, CA 92324	HAZNET	S103625010 N/A
	HAZNET: Gepaid: CAC001135448 Contact: BRAD ROWLAND Telephone: 0000000000 Facility Addr2: Not reported Mailing Name: Not reported Mailing Address: 1192 COLTON AVE		

MAP FINDINGS
FOCUS MAP 5

Map ID	Site	Database(s)	EPA ID Number
	<p>BRAD'S AUTO PARTS & MACHINE (Continued)</p> <p>Mailing City,St,Zip: COLTON, CA 923240000 Gen County: San Bernardino TSD EPA ID: CAD028409019 TSD County: Los Angeles Waste Category: Unspecified organic liquid mixture Disposal Method: Transfer Station Tons: .1000 Facility County: San Bernardino</p> <p>Gepaid: CAC001135448 Contact: BRAD ROWLAND Telephone: 0000000000 Facility Addr2: Not reported Mailing Name: Not reported Mailing Address: 1192 COLTON AVE Mailing City,St,Zip: COLTON, CA 923240000 Gen County: San Bernardino TSD EPA ID: CAD000088252 TSD County: Los Angeles Waste Category: Other inorganic solid waste Disposal Method: Transfer Station Tons: .2000 Facility County: San Bernardino</p>		S103625010
124	<p>BRADS AUTO PARTS 1192 COLTON AVE COLTON, CA 92324</p> <p>San Bern. Co. Permit:</p> <p>Region: SAN BERNARDINO Facility ID: FA0001555 Owner: ROWLAND, BRAD Permit Number: PT0006757 Permit Category: SPECIAL HANDLER Facility Status: INACTIVE Expiration Date: 7/31/2006 12:00:00AM</p> <p>Region: SAN BERNARDINO Facility ID: FA0001555 Owner: ROWLAND, BRAD Permit Number: PT0006758 Permit Category: SPECIAL GENERATOR(B) Facility Status: INACTIVE Expiration Date: 7/31/2006 12:00:00AM</p>	San Bern. Co. Permit	S104764369 N/A
125	<p>GERALD AND RACHEL TAJA 197 W OLIVE ST COLTON, CA 92324</p> <p>HAZNET:</p> <p>Gepaid: CAP000171785 Contact: HARLEY GREEN Telephone: 9098919122 Facility Addr2: Not reported Mailing Name: Not reported Mailing Address: 197 W OLIVE ST</p>	HAZNET	S108747842 N/A

MAP FINDINGS
FOCUS MAP 5

Map ID	Site	Database(s)	EPA ID Number
	<p>GERALD AND RACHEL TAJA (Continued)</p> <p>Mailing City,St,Zip: COLTON, CA 923240000 Gen County: San Bernardino TSD EPA ID: CAT000646117 TSD County: Kings Waste Category: Other inorganic solid waste Disposal Method: Disposal, Other Tons: 9.27 Facility County: San Bernardino</p>		S108747842
125	<p>PAUL CAMARENA 1091 N 7TH STREET COLTON, CA 92324</p> <p>HAZNET: Gepaid: CLU960007488 Contact: Not reported Telephone: 0000000000 Facility Addr2: Not reported Mailing Name: Not reported Mailing Address: DTSC CLU/ERU Mailing City,St,Zip: SACRAMENTO, CA 958120806 Gen County: San Bernardino TSD EPA ID: AZD049318009 TSD County: 99 Waste Category: Unspecified organic liquid mixture Disposal Method: Transfer Station Tons: .0050 Facility County: San Bernardino</p> <p>Gepaid: CLU960007488 Contact: Not reported Telephone: 0000000000 Facility Addr2: Not reported Mailing Name: Not reported Mailing Address: DTSC CLU/ERU Mailing City,St,Zip: SACRAMENTO, CA 958120806 Gen County: San Bernardino TSD EPA ID: AZD049318009 TSD County: 99 Waste Category: Other organic solids Disposal Method: Transfer Station Tons: .0750 Facility County: San Bernardino</p> <p>CDL: Facility ID: 199606065 Date: 1996-06-22 00:00:00 Lab Type: Illegal Drug Lab (L) - location where an illegal drug lab was operated or drug lab equipment and/or materials were stored.</p>	HAZNET CDL	S103622288 N/A

MAP FINDINGS
FOCUS MAP 5

Map ID	Site	Database(s)	EPA ID Number
127	DR FRANK CHO DDS 1139 NORTH MT VERNON COLTON, CA 92324	HAZNET	S104580842 N/A
	HAZNET: Gepaid: CAL000177939 Contact: DR CHO Telephone: 9097775900 Facility Addr2: Not reported Mailing Name: Not reported Mailing Address: 1139 N MOUNT VERNON AVE Mailing City,St,Zip: COLTON, CA 923240000 Gen County: San Bernardino TSD EPA ID: Not reported TSD County: Los Angeles Waste Category: Other inorganic solid waste Disposal Method: Transfer Station Tons: 0 Facility County: Not reported		
	Gepaid: CAL000177939 Contact: DR CHO Telephone: 9097775900 Facility Addr2: Not reported Mailing Name: Not reported Mailing Address: 1139 N MOUNT VERNON AVE Mailing City,St,Zip: COLTON, CA 923240000 Gen County: San Bernardino TSD EPA ID: Not reported TSD County: Santa Clara Waste Category: Oxygenated solvents (acetone, butanol, ethyl acetate, etc.) Disposal Method: Not reported Tons: 0.03 Facility County: Not reported		
	Gepaid: CAL000177939 Contact: DR FRANK CHO Telephone: 9097775900 Facility Addr2: Not reported Mailing Name: Not reported Mailing Address: 1139 N MOUNT VERNON AVE Mailing City,St,Zip: COLTON, CA 923240000 Gen County: San Bernardino TSD EPA ID: CAD028409019 TSD County: Los Angeles Waste Category: Other inorganic solid waste Disposal Method: Transfer Station Tons: 0.0002 Facility County: San Bernardino		
	Gepaid: CAL000177939 Contact: DR FRANK CHO Telephone: 9097775900 Facility Addr2: Not reported Mailing Name: Not reported Mailing Address: 1139 N MOUNT VERNON AVE Mailing City,St,Zip: COLTON, CA 923240000 Gen County: San Bernardino TSD EPA ID: CAD028409019		

MAP FINDINGS
 FOCUS MAP 5

Map ID	Site	Database(s)	EPA ID Number
--------	------	-------------	---------------

DR FRANK CHO DDS (Continued)

S104580842

TSD County: Los Angeles
 Waste Category: Oxygenated solvents (acetone, butanol, ethyl acetate, etc.)
 Disposal Method: Transfer Station
 Tons: 0.0208
 Facility County: San Bernardino

Gepaid: CAL000177939
 Contact: DR CHO
 Telephone: 9097775900
 Facility Addr2: Not reported
 Mailing Name: Not reported
 Mailing Address: 1139 N MOUNT VERNON AVE
 Mailing City,St,Zip: COLTON, CA 923240000
 Gen County: San Bernardino
 TSD EPA ID: Not reported
 TSD County: Santa Clara
 Waste Category: Other inorganic solid waste
 Disposal Method: Not reported
 Tons: 0.00
 Facility County: Not reported

[Click this hyperlink](#) while viewing on your computer to access
 6 additional CA_HAZNET: record(s) in the EDR Site Report.

127

**DR FRANK CHO DDS
 1139 N MOUNT VERNON AVE
 COLTON, CA 92324**

**HAZNET S108205308
 N/A**

HAZNET:

Gepaid: CAL000177939
 Contact: DR FRANK CHO DDS
 Telephone: 9097775900
 Facility Addr2: Not reported
 Mailing Name: Not reported
 Mailing Address: 1061 E IMPERIAL HWY
 Mailing City,St,Zip: PLACENTIA, CA 928701717
 Gen County: San Bernardino
 TSD EPA ID: CAL000175030
 TSD County: Santa Clara
 Waste Category: Oxygenated solvents (acetone, butanol, ethyl acetate, etc.)
 Disposal Method: Transfer Station
 Tons: 0.04
 Facility County: Not reported

Gepaid: CAL000177939
 Contact: DR FRANK CHO DDS
 Telephone: 9097775900
 Facility Addr2: Not reported
 Mailing Name: Not reported
 Mailing Address: 1061 E IMPERIAL HWY
 Mailing City,St,Zip: PLACENTIA, CA 928701717
 Gen County: San Bernardino
 TSD EPA ID: CAL000175030
 TSD County: Santa Clara
 Waste Category: Oxygenated solvents (acetone, butanol, ethyl acetate, etc.)
 Disposal Method: Transfer Station
 Tons: 0.04
 Facility County: Not reported

MAP FINDINGS
FOCUS MAP 5

Map ID Site Database(s) EPA ID Number

DR FRANK CHO DDS (Continued)

S108205308

Gepaid: CAL000177939
 Contact: DR FRANK CHO DDS
 Telephone: 9097775900
 Facility Addr2: Not reported
 Mailing Name: Not reported
 Mailing Address: 1061 E IMPERIAL HWY
 Mailing City,St,Zip: PLACENTIA, CA 928701717
 Gen County: San Bernardino
 TSD EPA ID: CAL000175030
 TSD County: Santa Clara
 Waste Category: Oxygenated solvents (acetone, butanol, ethyl acetate, etc.)
 Disposal Method: Transfer Station
 Tons: 0.02
 Facility County: San Bernardino

128

**WILLIAM UNDERWOOD
1331 SOUTH E ST.
SAN BERNARDINO, CA 92408**

**HAZNET S104569059
N/A**

HAZNET:

Gepaid: CAC001491376
 Contact: WILLIAM UNDERWOOD
 Telephone: 8003297931
 Facility Addr2: Not reported
 Mailing Name: Not reported
 Mailing Address: 24 SKYSAIL DR
 Mailing City,St,Zip: CORONA DEL MAR, CA 926250000
 Gen County: San Bernardino
 TSD EPA ID: CAT000646117
 TSD County: Kings
 Waste Category: Other inorganic solid waste
 Disposal Method: Disposal, Land Fill
 Tons: 0.5
 Facility County: San Bernardino

Gepaid: CAC001491376
 Contact: WILLIAM UNDERWOOD
 Telephone: 8003297931
 Facility Addr2: Not reported
 Mailing Name: Not reported
 Mailing Address: 24 SKYSAIL DR
 Mailing City,St,Zip: CORONA DEL MAR, CA 926250000
 Gen County: San Bernardino
 TSD EPA ID: NYD986980233
 TSD County: 0
 Waste Category: Not reported
 Disposal Method: Treatment, Incineration
 Tons: 0
 Facility County: San Bernardino

Gepaid: CAC001491376
 Contact: WILLIAM UNDERWOOD
 Telephone: 8003297931
 Facility Addr2: Not reported
 Mailing Name: Not reported
 Mailing Address: 24 SKYSAIL DR
 Mailing City,St,Zip: CORONA DEL MAR, CA 926250000
 Gen County: San Bernardino

MAP FINDINGS
FOCUS MAP 5

Map ID	Site	Database(s)	EPA ID Number
	<p>WILLIAM UNDERWOOD (Continued)</p> <p>TSD EPA ID: NYD986980233 TSD County: 0 Waste Category: Polychlorinated biphenyls and material containing PCB's Disposal Method: Recycler Tons: 4.7914 Facility County: San Bernardino</p>		S104569059
128	<p>US POSTAL SERVICE 1331 SOUTH E STREET SAN BERNARDINO, CA 92408</p> <p>HAZNET: Gepaid: CAC001170968 Contact: US POSTAL SERVICE Telephone: 6196740304 Facility Addr2: Not reported Mailing Name: Not reported Mailing Address: 1331 SOUTH E STREET Mailing City,St,Zip: SAN BERNARDINO, CA 924089998 Gen County: San Bernardino TSD EPA ID: CAD982444481 TSD County: San Bernardino Waste Category: Other organic solids Disposal Method: Transfer Station Tons: .0500 Facility County: San Bernardino</p> <p>Gepaid: CAC001170968 Contact: US POSTAL SERVICE Telephone: 6196740304 Facility Addr2: Not reported Mailing Name: Not reported Mailing Address: 1331 SOUTH E STREET Mailing City,St,Zip: SAN BERNARDINO, CA 924089998 Gen County: San Bernardino TSD EPA ID: CAT080013352 TSD County: Los Angeles Waste Category: Tank bottom waste Disposal Method: Recycler Tons: 3.7530 Facility County: San Bernardino</p>	HAZNET	S103993719 N/A
128	<p>U.S. POST OFFICE 1331 E ST SAN BERNARDINO, CA 92408</p> <p>Cortese: Region: CORTESE Facility Addr2: 1331 E ST</p>	Cortese	S104890846 N/A

MAP FINDINGS
FOCUS MAP 5

Map ID	Site	Database(s)	EPA ID Number
128	USPS POST OFFICE VMF 1341 SOUTH EAST STREET SAN BERNARDINO, CA 92403	RCRA-SQG FINDS	1000349145 CAD981375421
	<p>RCRA-SQG:</p> <p>Date form received by agency: 09/01/1996</p> <p>Facility name: US POSTAL SERVICE VMF</p> <p>Facility address: 1341 S E ST SAN BERNARDINO, CA 92403</p> <p>EPA ID: CAD981375421</p> <p>Mailing address: 1331 S E ST SAN BERNARDINO, CA 92403</p> <p>Contact: Not reported</p> <p>Contact address: Not reported Not reported</p> <p>Contact country: Not reported</p> <p>Contact telephone: Not reported</p> <p>Contact email: Not reported</p> <p>EPA Region: 09</p> <p>Classification: Small Small Quantity Generator</p> <p>Description: Handler: generates more than 100 and less than 1000 kg of hazardous waste during any calendar month and accumulates less than 6000 kg of hazardous waste at any time; or generates 100 kg or less of hazardous waste during any calendar month, and accumulates more than 1000 kg of hazardous waste at any time</p> <p>Owner/Operator Summary:</p> <p>Owner/operator name: NOT REQUIRED</p> <p>Owner/operator address: NOT REQUIRED NOT REQUIRED, ME 99999</p> <p>Owner/operator country: Not reported</p> <p>Owner/operator telephone: (415) 555-1212</p> <p>Legal status: Federal</p> <p>Owner/Operator Type: Operator</p> <p>Owner/Op start date: Not reported</p> <p>Owner/Op end date: Not reported</p> <p>Owner/operator name: POSTAL SERV MGT SERV</p> <p>Owner/operator address: NOT REQUIRED NOT REQUIRED, ME 99999</p> <p>Owner/operator country: Not reported</p> <p>Owner/operator telephone: (415) 555-1212</p> <p>Legal status: Private</p> <p>Owner/Operator Type: Owner</p> <p>Owner/Op start date: Not reported</p> <p>Owner/Op end date: Not reported</p> <p>Handler Activities Summary:</p> <p>U.S. importer of hazardous waste: Unknown</p> <p>Mixed waste (haz. and radioactive): Unknown</p> <p>Recycler of hazardous waste: No</p> <p>Transporter of hazardous waste: No</p> <p>Treater, storer or disposer of HW: No</p> <p>Underground injection activity: No</p> <p>On-site burner exemption: Unknown</p> <p>Furnace exemption: Unknown</p> <p>Used oil fuel burner: No</p> <p>Used oil processor: No</p>		

MAP FINDINGS
FOCUS MAP 5

Map ID	Site	Database(s)	EPA ID Number
--------	------	-------------	---------------

USPS POST OFFICE VMF (Continued)

1000349145

User oil refiner: No
 Used oil fuel marketer to burner: No
 Used oil Specification marketer: No
 Used oil transfer facility: No
 Used oil transporter: No
 Off-site waste receiver: Commercial status unknown

Historical Generators:

Date form received by agency: 01/29/1986
 Facility name: US POSTAL SERVICE VMF
 Classification: Large Quantity Generator

Violation Status: No violations found

FINDS:

Other Pertinent Environmental Activity Identified at Site

RCRAInfo is a national information system that supports the Resource Conservation and Recovery Act (RCRA) program through the tracking of events and activities related to facilities that generate, transport, and treat, store, or dispose of hazardous waste. RCRAInfo allows RCRA program staff to track the notification, permit, compliance, and corrective action activities required under RCRA.

128

**UNITED STATES POSTAL SVC.
 1341 S E ST
 SAN BERNARDINO, CA 92403**

**CA FID UST S101591206
 SWEEPS UST N/A**

CA FID UST:

Facility ID: 36002638
 Regulated By: UTNKA
 Regulated ID: 00035790
 Cortese Code: Not reported
 SIC Code: Not reported
 Facility Phone: Not reported
 Mail To: Not reported
 Mailing Address: 1341 S E ST
 Mailing Address 2: Not reported
 Mailing City, St, Zip: SAN BERNARDINO 92403
 Contact: Not reported
 Contact Phone: Not reported
 DUNS Number: Not reported
 NPDES Number: Not reported
 EPA ID: Not reported
 Comments: Not reported
 Status: Active

SWEEPS UST:

Status: A
 Comp Number: 35790
 Number: 9
 Board Of Equalization: Not reported
 Ref Date: 09-11-91
 Act Date: 09-11-91
 Created Date: 02-29-88
 Tank Status: A

MAP FINDINGS
FOCUS MAP 5

Map ID Site Database(s) EPA ID Number

UNITED STATES POSTAL SVC. (Continued)

S101591206

Owner Tank Id: SB02
Swrcb Tank Id: 36-000-035790-000001
Actv Date: 08-26-88
Capacity: 5000
Tank Use: M.V. FUEL
Stg: P
Content: REG UNLEADED
Number Of Tanks: 5

Status: A
Comp Number: 35790
Number: 9
Board Of Equalization: Not reported
Ref Date: 09-11-91
Act Date: 09-11-91
Created Date: 02-29-88

Tank Status: A
Owner Tank Id: SB01
Swrcb Tank Id: 36-000-035790-000002
Actv Date: 08-26-88
Capacity: 5000
Tank Use: M.V. FUEL
Stg: P
Content: REG UNLEADED
Number Of Tanks: Not reported

Status: A
Comp Number: 35790
Number: 9
Board Of Equalization: Not reported
Ref Date: 09-11-91
Act Date: 09-11-91
Created Date: 02-29-88

Tank Status: A
Owner Tank Id: SB05
Swrcb Tank Id: 36-000-035790-000003
Actv Date: 08-26-88
Capacity: 500
Tank Use: OIL
Stg: W
Content: WASTE OIL
Number Of Tanks: Not reported

Status: A
Comp Number: 35790
Number: 9
Board Of Equalization: Not reported
Ref Date: 09-11-91
Act Date: 09-11-91
Created Date: 02-29-88

Tank Status: A
Owner Tank Id: SB04
Swrcb Tank Id: 36-000-035790-000004
Actv Date: 08-26-88
Capacity: 500
Tank Use: UNKNOWN
Stg: P

MAP FINDINGS
FOCUS MAP 5

Map ID Site Database(s) EPA ID Number

UNITED STATES POSTAL SVC. (Continued)

S101591206

Content: Not reported
 Number Of Tanks: Not reported

 Status: A
 Comp Number: 35790
 Number: 9
 Board Of Equalization: Not reported
 Ref Date: 09-11-91
 Act Date: 09-11-91
 Created Date: 02-29-88
 Tank Status: A
 Owner Tank Id: SB03
 Swrcb Tank Id: 36-000-035790-000005
 Actv Date: 08-26-88
 Capacity: 500
 Tank Use: UNKNOWN
 Stg: P
 Content: Not reported
 Number Of Tanks: Not reported

128

**POST OFFICE GARAGE
 1341 S E ST
 SAN BERNARDINO, CA 92403**

**HIST UST U001575938
 N/A**

HIST UST:
 Region: STATE
 Facility ID: 00000035790
 Facility Type: Other
 Other Type: AUTOMOTIVE GARAGE
 Total Tanks: 0005
 Contact Name: SANDOVAL-FLEET MANAGER
 Telephone: 7143835527
 Owner Name: US POSTAL SERVICE
 Owner Address: 1341 SOUTH "E" STREET
 Owner City,St,Zip: SAN BERNARDINO, CA 92403

Tank Num: 001
 Container Num: SB02
 Year Installed: Not reported
 Tank Capacity: 00005000
 Tank Used for: PRODUCT
 Type of Fuel: UNLEADED
 Tank Construction: Not reported
 Leak Detection: Visual, Stock Inventor

Tank Num: 002
 Container Num: SB01
 Year Installed: Not reported
 Tank Capacity: 00005000
 Tank Used for: PRODUCT
 Type of Fuel: UNLEADED
 Tank Construction: Not reported
 Leak Detection: Visual, Stock Inventor

Tank Num: 003
 Container Num: SB05
 Year Installed: Not reported
 Tank Capacity: 00000500

MAP FINDINGS
FOCUS MAP 5

Map ID Site Database(s) EPA ID Number

POST OFFICE GARAGE (Continued)

U001575938

Tank Used for: WASTE
 Type of Fuel: WASTE OIL
 Tank Construction: Not reported
 Leak Detection: Visual

Tank Num: 004
 Container Num: SB04
 Year Installed: Not reported
 Tank Capacity: 00000500
 Tank Used for: PRODUCT
 Type of Fuel: Not reported
 Tank Construction: Not reported
 Leak Detection: Visual, Stock Inventor

Tank Num: 005
 Container Num: SB03
 Year Installed: Not reported
 Tank Capacity: 00000500
 Tank Used for: PRODUCT
 Type of Fuel: Not reported
 Tank Construction: Not reported
 Leak Detection: Visual, Stock Inventor

128

**U.S. POST OFFICE
 1341 E ST
 SAN BERNARDINO, CA 92408**

**LUST S105624625
 N/A**

LUST:

Region: STATE
 Status: Case Closed
 Chemical: Gasoline
 Local Case #: 87049
 Case Number: 083600434T
 Qty Leaked: Not reported
 Abate Method: Not reported
 Case Type: Soil only
 Cross Street: ORANGE SHOW
 Enf Type: Not reported
 Funding: FREV
 How Discovered: Not reported
 How Stopped: Not reported
 Leak Cause: Not reported
 Leak Source: Not reported
 Global Id: T0607100047
 Stop Date: Not reported
 Confirm Leak: Not reported
 Workplan: Not reported
 Prelim Assess: Not reported
 Pollution Char: Not reported
 Remed Plan: Not reported
 Remed Action: Not reported
 Monitoring: Not reported
 Report Date: 1987-02-23 00:00:00
 Discover Date: 1987-02-05 00:00:00
 Enforcement Dt: Not reported
 Release Date: 1987-02-16 00:00:00
 Review Date: Not reported
 Enter Date: Not reported

MAP FINDINGS
FOCUS MAP 5

Map ID Site Database(s) EPA ID Number

U.S. POST OFFICE (Continued)

S105624625

MTBE Date: Not reported
 GW Qualifier: Not reported
 Soil Qualifier: Not reported
 Max MTBE GW ppb: Not reported
 Max MTBE Soil ppb: Not reported
 County: 36
 Org Name: Not reported
 Reg Board: Santa Ana Region
 Contact Person: Not reported
 Responsible Party: DOUG GARDNER
 RP Address: 1331 SOUTH E STREET
 Interim: Not reported
 Oversight Prgm: LUST
 MTBE Class: *
 MTBE Conc: 0
 MTBE Fuel: 1
 MTBE Tested: Site NOT Tested for MTBE.Includes Unknown and Not Analyzed.
 Staff: VJB
 Staff Initials: RR1
 Lead Agency: Local Agency
 Local Agency: 36000L
 Hydr Basin #: UPPER SANTA ANA VALL
 Beneficial: Not reported
 Priority: Not reported
 Cleanup Fund Id: Not reported
 Work Suspended: Not reported
 Operator: Not reported
 Water System Name: Not reported
 Well Name: Not reported
 Distance To Lust: 0
 Waste Discharge Global ID: Not reported
 Waste Disch Assigned Name: Not reported
 Summary: Not reported

LUST:

Region: 8
 Case Type: Soil only
 Cross Street: ORANGE SHOW
 Enf Type: Not reported
 Funding: Not reported
 How Discovered: Not reported
 How Stopped: Not reported
 Leak Cause: Not reported
 Leak Source: Not reported
 Global ID: T0607100047
 How Stopped Date: Not reported
 Review Date: Not reported
 Workplan: Not reported
 Prelim Assess: Not reported
 Pollution Char: 2/26/1987
 Remed Plan: Not reported
 Remed Action: Not reported
 Monitoring: Not reported
 Close Date: 2/23/1987
 Discover Date: 2/5/1987
 Enforcement Date: Not reported
 Review Date: 2/26/1987

MAP FINDINGS
FOCUS MAP 5

Map ID Site Database(s) EPA ID Number

U.S. POST OFFICE (Continued)

S105624625

Enter Date: 5/20/1987
 MTBE Date: Not reported
 GW Qualifies: Not reported
 Soil Qualifies: Not reported
 Max MTBE GW: Not reported
 Max MTBE Soil: Not reported
 County: San Bernardino
 Operator: Not reported
 Regional Board: 08
 Facility Status: Pollution Characterization
 Substance: 8006619
 Facility Contact: Not reported
 Interim: Not reported
 Oversight Program: LUST
 Latitude: 34.0777057
 Longitude: -117.2939442
 MTBE Concentration: 0
 MTBE Fuel: 1
 MTBE Tested: NT
 Staff: VJJ
 Staff Initials: RR1
 Lead Agency: Local Agency
 Local Agency: 36000L
 Hydr Basin #: UPPER SANTA ANA VALL
 Beneficial: Not reported
 Priority: Not reported
 Cleanup Fund Id: Not reported
 Work Suspended: Not reported
 Local Case Num: 87049
 Case Number: 083600434T
 Qty Leaked: Not reported
 Abate Method: Not reported
 MTBE Class: *
 Summary: Not reported

**128 SAN BERNARDINO VALLEY MUNICIPAL WATER DISTRICT
 1350 SOUTH E STREET
 SAN BERNARDINO, CA 92412**

**FINDS 1007465971
 110017716998**

FINDS:

Other Pertinent Environmental Activity Identified at Site

ICIS (Integrated Compliance Information System) is the Integrated Compliance Information System and provides a database that, when complete, will contain integrated Enforcement and Compliance information across most of EPA's programs. The vision for ICIS is to replace EPA's independent databases that contain Enforcement data with a single repository for that information. Currently, ICIS contains all Federal Administrative and Judicial enforcement actions. This information is maintained in ICIS by EPA in the Regional offices and its Headquarters. A future release of ICIS will replace the Permit Compliance System (PCS) which supports the NPDES and will integrate that information with Federal actions already in the system. ICIS also has the capability to track other activities occurring in the Region that support Compliance and Enforcement programs. These include; Incident Tracking, Compliance Assistance, and Compliance Monitoring.

MAP FINDINGS
FOCUS MAP 5

Map ID	Site	Database(s)	EPA ID Number
128	SAN BERNARDINO VALLEY MUNICIPAL WATER DISTRICT 1350 SOUTH E STREET SAN BERNARDINO, CA 92412	ICIS	1010591909 N/A
	ICIS: Enforcement Action ID: 09-2004-0139 FRS ID: 110017716998 Program ID: FRS 110017716998 Action Name: SAN BERNARDINO VALLEY MUNICIPAL WATER DISTRICT Facility Name: SAN BERNARDINO VALLEY MUNICIPAL WATER DISTRICT Facility Address: 1350 SOUTH E STREET SAN BERNARDINO, California 92412 Enforcement Action Type: SDWA 1414G2 AO For Compliance (PWS) Facility County: SAN BERNARDINO EPA Region #: 9 Program ID: FRS 110017716998 Facility Name: SAN BERNARDINO VALLEY MUNICIPAL WATER DISTRICT Address: 1350 SOUTH E STREET SAN BERNARDINO CA 92412 Tribal Indicator: No Fed Facility: Not reported NAIC Code: Not reported SIC Code: 4941		
128	SAN BERNARDINO WATER 1350 S E ST SAN BERNARDINO, CA 92402	San Bern. Co. Permit	S108240260 N/A
	San Bern. Co. Permit: Region: SAN BERNARDINO Facility ID: FA0010748 Owner: SB WATER DEPT Permit Number: PT0018448 Permit Category: UST OWNERSHIP/OPERATING PERMIT (PER UST) Facility Status: ACTIVE Expiration Date: 12/31/2007 12:00:00AM Region: SAN BERNARDINO Facility ID: FA0010748 Owner: SB WATER DEPT Permit Number: PT0018447 Permit Category: HAZMAT HANDLER - UST ONLY Facility Status: ACTIVE Expiration Date: 12/31/2008 12:00:00AM		
132	E-Z SERVE STATION #172 1150 MT. VERNON COLTON, CA 92324	HIST UST	1000131460 N/A
	HIST UST: Region: STATE Facility ID: 00000017797 Facility Type: Gas Station Other Type: Not reported Total Tanks: 0005 Contact Name: SARKIS PARSEGHIAN Telephone: 7149841261		

MAP FINDINGS
FOCUS MAP 5

Map ID Site Database(s) EPA ID Number

E-Z SERVE STATION #172 (Continued)

1000131460

Owner Name: E-Z SERVE OF CALIFORNIA, INC.
Owner Address: P.O. BOX 3550
Owner City,St,Zip: ONTARIO, CA 91761

Tank Num: 001
Container Num: 1
Year Installed: Not reported
Tank Capacity: 00010000
Tank Used for: PRODUCT
Type of Fuel: REGULAR
Tank Construction: 1/4 inches
Leak Detection: None

Tank Num: 002
Container Num: 2
Year Installed: Not reported
Tank Capacity: 00010000
Tank Used for: PRODUCT
Type of Fuel: UNLEADED
Tank Construction: 1/4 inches
Leak Detection: None

Tank Num: 003
Container Num: 3
Year Installed: Not reported
Tank Capacity: 00010000
Tank Used for: PRODUCT
Type of Fuel: PREMIUM
Tank Construction: 1/4 inches
Leak Detection: None

Tank Num: 004
Container Num: 4
Year Installed: Not reported
Tank Capacity: 00000280
Tank Used for: WASTE
Type of Fuel: WASTE OIL
Tank Construction: 12 gauge
Leak Detection: Stock Inventor, None

Tank Num: 005
Container Num: 5
Year Installed: Not reported
Tank Capacity: 00000000
Tank Used for: WASTE
Type of Fuel: 06
Tank Construction: Not reported
Leak Detection: None

MAP FINDINGS
 FOCUS MAP 5

Map ID	Site	Database(s)	EPA ID Number
133	TERRY AND TIM BUCK 932 WESTERN AVE COLTON, CA 92324 HAZNET: Gepaid: CLU960004080 Contact: UNKNOWN Telephone: 0000000000 Facility Addr2: Not reported Mailing Name: Not reported Mailing Address: DTSC CLU/ERU Mailing City,St,Zip: SACRAMENTO, CA 958120806 Gen County: San Bernardino TSD EPA ID: CAT080010101 TSD County: San Diego Waste Category: Liquids with pH <UN-> 2 Disposal Method: Treatment, Tank Tons: .0100 Facility County: San Bernardino Gepaid: CLU960004080 Contact: UNKNOWN Telephone: 0000000000 Facility Addr2: Not reported Mailing Name: Not reported Mailing Address: DTSC CLU/ERU Mailing City,St,Zip: SACRAMENTO, CA 958120806 Gen County: San Bernardino TSD EPA ID: CAT080010101 TSD County: San Diego Waste Category: Alkaline solution without metals (pH > 12.5) Disposal Method: Transfer Station Tons: .0050 Facility County: San Bernardino Gepaid: CLU960004080 Contact: UNKNOWN Telephone: 0000000000 Facility Addr2: Not reported Mailing Name: Not reported Mailing Address: DTSC CLU/ERU Mailing City,St,Zip: SACRAMENTO, CA 958120806 Gen County: San Bernardino TSD EPA ID: CAT080010101 TSD County: San Diego Waste Category: Unspecified organic liquid mixture Disposal Method: Transfer Station Tons: .0050 Facility County: San Bernardino Gepaid: CLU960004080 Contact: UNKNOWN Telephone: 0000000000 Facility Addr2: Not reported Mailing Name: Not reported Mailing Address: DTSC CLU/ERU Mailing City,St,Zip: SACRAMENTO, CA 958120806 Gen County: San Bernardino TSD EPA ID: CAT080010101	HAZNET	S103676602 N/A

MAP FINDINGS
FOCUS MAP 5

Map ID	Site	Database(s)	EPA ID Number
	<p>TERRY AND TIM BUCK (Continued)</p> <p>TSD County: San Diego Waste Category: Other inorganic solid waste Disposal Method: Treatment, Tank Tons: .0050 Facility County: San Bernardino</p> <p>Click this hyperlink while viewing on your computer to access -1 additional CA_HAZNET: record(s) in the EDR Site Report.</p>		S103676602
133	<p>932 WESTERN AVE COLTON, CA 92324</p> <p>CDL: Facility ID: 199602065 Date: 1996-02-16 00:00:00 Lab Type: Illegal Drug Lab (L) - location where an illegal drug lab was operated or drug lab equipment and/or materials were stored.</p>	CDL	S107537132 N/A
134	<p>CRAIG'S CUSTOM DESIGN 293 W HANNA ST COLTON, CA 92324</p> <p>San Bern. Co. Permit: Region: SAN BERNARDINO Facility ID: FA0002531 Owner: McCORMICK, JOHN Permit Number: PT0004892 Permit Category: HAZMAT HANDLER 0-10 EMPLOYEES Facility Status: INACTIVE Expiration Date: 4/30/2007 12:00:00AM</p>	San Bern. Co. Permit	S105857352 N/A
134	<p>LOZANO CASEWORKS INC 242 W HANNA ST COLTON, CA 92324</p> <p>San Bern. Co. Permit: Region: SAN BERNARDINO Facility ID: FA0004494 Owner: LOZANO, DAVE Permit Number: PT0004891 Permit Category: LIMITED QUANTITY GENERATOR(B) Facility Status: ACTIVE Expiration Date: 10/31/2008 12:00:00AM</p> <p>Region: SAN BERNARDINO Facility ID: FA0004494 Owner: LOZANO, DAVE Permit Number: PT0018611 Permit Category: HAZMAT HANDLER 26-50 EMPLOYEES Facility Status: ACTIVE Expiration Date: 10/31/2008 12:00:00AM</p>	San Bern. Co. Permit	S102038715 N/A

MAP FINDINGS
FOCUS MAP 5

Map ID Site Database(s) EPA ID Number

MAZDA OF SAN BERNARDINO (Continued)

1000247908

Owner/operator name: NOT REQUIRED
Owner/operator address: NOT REQUIRED
NOT REQUIRED, ME 99999
Owner/operator country: Not reported
Owner/operator telephone: (415) 555-1212
Legal status: Private
Owner/Operator Type: Operator
Owner/Op start date: Not reported
Owner/Op end date: Not reported

Handler Activities Summary:

U.S. importer of hazardous waste: Unknown
Mixed waste (haz. and radioactive): Unknown
Recycler of hazardous waste: No
Transporter of hazardous waste: No
Treater, storer or disposer of HW: No
Underground injection activity: No
On-site burner exemption: Unknown
Furnace exemption: Unknown
Used oil fuel burner: No
Used oil processor: No
User oil refiner: No
Used oil fuel marketer to burner: No
Used oil Specification marketer: No
Used oil transfer facility: No
Used oil transporter: No
Off-site waste receiver: Commercial status unknown

Historical Generators:

Date form received by agency: 09/01/1996
Facility name: MAZDA OF SAN BERNARDINO
Classification: Small Quantity Generator

Hazardous Waste Summary:

Waste code: D001
Waste name: IGNITABLE HAZARDOUS WASTES ARE THOSE WASTES WHICH HAVE A FLASHPOINT OF LESS THAN 140 DEGREES FAHRENHEIT AS DETERMINED BY A PENSKEY-MARTENS CLOSED CUP FLASH POINT TESTER. ANOTHER METHOD OF DETERMINING THE FLASH POINT OF A WASTE IS TO REVIEW THE MATERIAL SAFETY DATA SHEET, WHICH CAN BE OBTAINED FROM THE MANUFACTURER OR DISTRIBUTOR OF THE MATERIAL. LACQUER THINNER IS AN EXAMPLE OF A COMMONLY USED SOLVENT WHICH WOULD BE CONSIDERED AS IGNITABLE HAZARDOUS WASTE.

Waste code: F005
Waste name: THE FOLLOWING SPENT NON-HALOGENATED SOLVENTS: TOLUENE, METHYL ETHYL KETONE, CARBON DISULFIDE, ISOBUTANOL, PYRIDINE, BENZENE, 2-ETHOXYETHANOL, AND 2-NITROPROPANE; ALL SPENT SOLVENT MIXTURES/BLENDS CONTAINING, BEFORE USE, A TOTAL OF TEN PERCENT OR MORE (BY VOLUME) OF ONE OR MORE OF THE ABOVE NON-HALOGENATED SOLVENTS OR THOSE SOLVENTS LISTED IN F001, F002, OR F004; AND STILL BOTTOMS FROM THE RECOVERY OF THESE SPENT SOLVENTS AND SPENT SOLVENT MIXTURES.

Violation Status: No violations found

FINDS:

Other Pertinent Environmental Activity Identified at Site

MAP FINDINGS
FOCUS MAP 5

Map ID	Site	Database(s)	EPA ID Number
--------	------	-------------	---------------

MAZDA OF SAN BERNARDINO (Continued)

1000247908

RCRAInfo is a national information system that supports the Resource Conservation and Recovery Act (RCRA) program through the tracking of events and activities related to facilities that generate, transport, and treat, store, or dispose of hazardous waste. RCRAInfo allows RCRA program staff to track the notification, permit, compliance, and corrective action activities required under RCRA.

HAZNET:

Gepaid: CAD981615545
 Contact: JON SHULTZ
 Telephone: 9098846431
 Facility Addr2: Not reported
 Mailing Name: Not reported
 Mailing Address: PO BOX 5884
 Mailing City,St,Zip: SAN BERNARDINO, CA 924125884
 Gen County: San Bernardino
 TSD EPA ID: CAD008252405
 TSD County: Los Angeles
 Waste Category: Unspecified solvent mixture Waste
 Disposal Method: Recycler
 Tons: .3586
 Facility County: San Bernardino

Gepaid: CAD981615545
 Contact: JON SHULTZ
 Telephone: 9098846431
 Facility Addr2: Not reported
 Mailing Name: Not reported
 Mailing Address: PO BOX 5884
 Mailing City,St,Zip: SAN BERNARDINO, CA 924125884
 Gen County: San Bernardino
 TSD EPA ID: CAT080013352
 TSD County: Los Angeles
 Waste Category: Unspecified aqueous solution
 Disposal Method: Recycler
 Tons: 2.3559
 Facility County: San Bernardino

Gepaid: CAD981615545
 Contact: JON SHULTZ
 Telephone: 9098846431
 Facility Addr2: Not reported
 Mailing Name: Not reported
 Mailing Address: PO BOX 5884
 Mailing City,St,Zip: SAN BERNARDINO, CA 924125884
 Gen County: San Bernardino
 TSD EPA ID: CAT080013352
 TSD County: Los Angeles
 Waste Category: Aqueous solution with 10% or more total organic residues
 Disposal Method: Recycler
 Tons: 1.7262
 Facility County: San Bernardino

Gepaid: CAD981615545
 Contact: JON SHULTZ
 Telephone: 9098846431

MAP FINDINGS
FOCUS MAP 5

Map ID	Site	Database(s)	EPA ID Number
--------	------	-------------	---------------

MAZDA OF SAN BERNARDINO (Continued)

1000247908

Facility Addr2: Not reported
Mailing Name: Not reported
Mailing Address: PO BOX 5884
Mailing City,St,Zip: SAN BERNARDINO, CA 924125884
Gen County: San Bernardino
TSD EPA ID: CAD008252405
TSD County: Los Angeles
Waste Category: Unspecified solvent mixture Waste
Disposal Method: Recycler
Tons: .3336
Facility County: San Bernardino

Gepaid: CAD981615545
Contact: JON SHULTZ
Telephone: 9098846431
Facility Addr2: Not reported
Mailing Name: Not reported
Mailing Address: PO BOX 5884
Mailing City,St,Zip: SAN BERNARDINO, CA 924125884
Gen County: San Bernardino
TSD EPA ID: CAT000613927
TSD County: San Bernardino
Waste Category: Aqueous solution with less than 10% total organic residues
Disposal Method: Transfer Station
Tons: .4919
Facility County: San Bernardino

[Click this hyperlink](#) while viewing on your computer to access 27 additional CA_HAZNET: record(s) in the EDR Site Report.

San Bern. Co. Permit:

Region: SAN BERNARDINO
Facility ID: FA0003831
Owner: CENTER CHEVROLET INC.
Permit Number: PT0002589
Permit Category: HAZMAT HANDLER 26-50 EMPLOYEES (W/GEN PRMT)
Facility Status: INACTIVE
Expiration Date: 5/31/2006 12:00:00AM

Region: SAN BERNARDINO
Facility ID: FA0003831
Owner: CENTER CHEVROLET INC.
Permit Number: PT0002590
Permit Category: GENERATOR - 26-50 EMPLOYEES
Facility Status: INACTIVE
Expiration Date: 5/31/2006 12:00:00AM

135 **HOLIDAY OLDSMOBILE-MAZDA**
1388 S E ST
SAN BERNARDINO, CA 92408

HIST UST **U001576053**
N/A

HIST UST:
Region: STATE
Facility ID: 00000064170
Facility Type: Other
Other Type: AUTO AGENCY
Total Tanks: 0002

MAP FINDINGS
FOCUS MAP 5

Map ID	Site	Database(s)	EPA ID Number
--------	------	-------------	---------------

HOLIDAY OLDSMOBILE-MAZDA (Continued)

U001576053

Contact Name: JACK SHULTZ
Telephone: 7148846431
Owner Name: HOLIDAY OLDSMOBILE-MAZDA
Owner Address: 1388 SO. "E" STREET
Owner City,St,Zip: SAN BERNARDINO, CA 92408

Tank Num: 001
Container Num: 1
Year Installed: 1975
Tank Capacity: 00010000
Tank Used for: PRODUCT
Type of Fuel: UNLEADED
Tank Construction: Not reported
Leak Detection: Stock Inventor

Tank Num: 002
Container Num: 2
Year Installed: 1972
Tank Capacity: 00001000
Tank Used for: WASTE
Type of Fuel: WASTE OIL
Tank Construction: Not reported
Leak Detection: None

135

**HOLIDAY OLDSMOBILE-MAZDA
1388 S E ST
SAN BERNARDINO, CA 92408**

**CA FID UST S101619512
EMI N/A
SWEEPS UST**

CA FID UST:

Facility ID: 36002088
Regulated By: UTNKA
Regulated ID: 00064170
Cortese Code: Not reported
SIC Code: Not reported
Facility Phone: Not reported
Mail To: Not reported
Mailing Address: P O BOX
Mailing Address 2: Not reported
Mailing City,St,Zip: SAN BERNARDINO 92408
Contact: Not reported
Contact Phone: Not reported
DUNs Number: Not reported
NPDES Number: Not reported
EPA ID: Not reported
Comments: Not reported
Status: Active

EMI:

Year: 1987
Carbon Monoxide Emissions Tons/Yr: 36
Air Basin: SC
Facility ID: 17483
Air District Name: SC
SIC Code: 5511
Air District Name: SOUTH COAST AQMD
Community Health Air Pollution Info System: Not reported
Consolidated Emission Reporting Rule: Not reported

MAP FINDINGS
 FOCUS MAP 5

Map ID Site Database(s) EPA ID Number

HOLIDAY OLDSMOBILE-MAZDA (Continued)

S101619512

Total Organic Hydrocarbon Gases Tons/Yr: 3
 Reactive Organic Gases Tons/Yr: 3
 Carbon Monoxide Emissions Tons/Yr: 0
 NOX - Oxides of Nitrogen Tons/Yr: 0
 SOX - Oxides of Sulphur Tons/Yr: 0
 Particulate Matter Tons/Yr: 0
 Part. Matter 10 Micrometers & Smlr Tons/Yr: 0

Year: 1990
 Carbon Monoxide Emissions Tons/Yr: 36
 Air Basin: SC
 Facility ID: 17483
 Air District Name: SC
 SIC Code: 5511
 Air District Name: SOUTH COAST AQMD
 Community Health Air Pollution Info System: Not reported
 Consolidated Emission Reporting Rule: Not reported
 Total Organic Hydrocarbon Gases Tons/Yr: 2
 Reactive Organic Gases Tons/Yr: 2
 Carbon Monoxide Emissions Tons/Yr: 0
 NOX - Oxides of Nitrogen Tons/Yr: 0
 SOX - Oxides of Sulphur Tons/Yr: 0
 Particulate Matter Tons/Yr: 0
 Part. Matter 10 Micrometers & Smlr Tons/Yr: 0

Year: 1993
 Carbon Monoxide Emissions Tons/Yr: 36
 Air Basin: SC
 Facility ID: 17483
 Air District Name: SC
 SIC Code: 5511
 Air District Name: SOUTH COAST AQMD
 Community Health Air Pollution Info System: Not reported
 Consolidated Emission Reporting Rule: Not reported
 Total Organic Hydrocarbon Gases Tons/Yr: 1
 Reactive Organic Gases Tons/Yr: 1
 Carbon Monoxide Emissions Tons/Yr: 0
 NOX - Oxides of Nitrogen Tons/Yr: 0
 SOX - Oxides of Sulphur Tons/Yr: 0
 Particulate Matter Tons/Yr: 0
 Part. Matter 10 Micrometers & Smlr Tons/Yr: 0

Year: 1995
 Carbon Monoxide Emissions Tons/Yr: 36
 Air Basin: SC
 Facility ID: 17483
 Air District Name: SC
 SIC Code: 5511
 Air District Name: SOUTH COAST AQMD
 Community Health Air Pollution Info System: Not reported
 Consolidated Emission Reporting Rule: Not reported
 Total Organic Hydrocarbon Gases Tons/Yr: 1
 Reactive Organic Gases Tons/Yr: 1
 Carbon Monoxide Emissions Tons/Yr: 0
 NOX - Oxides of Nitrogen Tons/Yr: 0
 SOX - Oxides of Sulphur Tons/Yr: 0
 Particulate Matter Tons/Yr: 0

MAP FINDINGS
FOCUS MAP 5

Map ID	Site	Database(s)	EPA ID Number
--------	------	-------------	---------------

HOLIDAY OLDSMOBILE-MAZDA (Continued)

S101619512

Part. Matter 10 Micrometers & Smlr Tons/Yr: 0

Year: 2002
 Carbon Monoxide Emissions Tons/Yr: 36
 Air Basin: SC
 Facility ID: 133964
 Air District Name: SC
 SIC Code: 7532
 Air District Name: SOUTH COAST AQMD
 Community Health Air Pollution Info System: Not reported
 Consolidated Emission Reporting Rule: Not reported
 Total Organic Hydrocarbon Gases Tons/Yr: 0
 Reactive Organic Gases Tons/Yr: 0
 Carbon Monoxide Emissions Tons/Yr: 0
 NOX - Oxides of Nitrogen Tons/Yr: 0
 SOX - Oxides of Sulphur Tons/Yr: 0
 Particulate Matter Tons/Yr: 0
 Part. Matter 10 Micrometers & Smlr Tons/Yr: 0

Year: 2003
 Carbon Monoxide Emissions Tons/Yr: 36
 Air Basin: SC
 Facility ID: 133964
 Air District Name: SC
 SIC Code: 7532
 Air District Name: SOUTH COAST AQMD
 Community Health Air Pollution Info System: Not reported
 Consolidated Emission Reporting Rule: Not reported
 Total Organic Hydrocarbon Gases Tons/Yr: 0
 Reactive Organic Gases Tons/Yr: 0
 Carbon Monoxide Emissions Tons/Yr: 0
 NOX - Oxides of Nitrogen Tons/Yr: 0
 SOX - Oxides of Sulphur Tons/Yr: 0
 Particulate Matter Tons/Yr: 0
 Part. Matter 10 Micrometers & Smlr Tons/Yr: 0

Year: 2004
 Carbon Monoxide Emissions Tons/Yr: 36
 Air Basin: SC
 Facility ID: 133964
 Air District Name: SC
 SIC Code: 7532
 Air District Name: SOUTH COAST AQMD
 Community Health Air Pollution Info System: Not reported
 Consolidated Emission Reporting Rule: Not reported
 Total Organic Hydrocarbon Gases Tons/Yr: 0.4015071
 Reactive Organic Gases Tons/Yr: 0.29
 Carbon Monoxide Emissions Tons/Yr: 0.00764
 NOX - Oxides of Nitrogen Tons/Yr: 0.0284
 SOX - Oxides of Sulphur Tons/Yr: 0.000181
 Particulate Matter Tons/Yr: 0.00714
 Part. Matter 10 Micrometers & Smlr Tons/Yr: 0

SWEEPS UST:

Status: A
 Comp Number: 64170
 Number: 9

MAP FINDINGS
FOCUS MAP 5

Map ID Site Database(s) EPA ID Number

HOLIDAY OLDSMOBILE-MAZDA (Continued)

S101619512

Board Of Equalization: Not reported
Ref Date: 09-11-91
Act Date: 09-11-91
Created Date: 02-29-88
Tank Status: Not reported
Owner Tank Id: Not reported
Swrcb Tank Id: Not reported
Actv Date: Not reported
Capacity: Not reported
Tank Use: Not reported
Stg: Not reported
Content: Not reported
Number Of Tanks: Not reported

Status: Not reported
Comp Number: 64170
Number: Not reported
Board Of Equalization: Not reported
Ref Date: Not reported
Act Date: Not reported
Created Date: Not reported
Tank Status: Not reported
Owner Tank Id: Not reported
Swrcb Tank Id: 36-000-064170-000001
Actv Date: Not reported
Capacity: 10000
Tank Use: M.V. FUEL
Stg: PRODUCT
Content: REG UNLEADED
Number Of Tanks: 2

Status: Not reported
Comp Number: 64170
Number: Not reported
Board Of Equalization: Not reported
Ref Date: Not reported
Act Date: Not reported
Created Date: Not reported
Tank Status: Not reported
Owner Tank Id: Not reported
Swrcb Tank Id: 36-000-064170-000002
Actv Date: Not reported
Capacity: 1000
Tank Use: OIL
Stg: WASTE
Content: WASTE OIL
Number Of Tanks: Not reported

MAP FINDINGS
FOCUS MAP 5

Map ID	Site	Database(s)	EPA ID Number
135	HOLIDAY OLDSMOBILE 1388 E ST SAN BERNARDINO, CA 92408	LUST Cortese	S105026059 N/A
	<p>LUST:</p> <p>Region: STATE</p> <p>Status: Case Closed</p> <p>Chemical: Gasoline</p> <p>Local Case #: 90209</p> <p>Case Number: 083601284T</p> <p>Qty Leaked: Not reported</p> <p>Abate Method: Excavate and Dispose - remove contaminated soil and dispose in approved site, Pump and Treat Ground Water - generally employed to remove dissolved contaminants</p> <p>Case Type: Drinking Water Aquifer affected</p> <p>Cross Street: ORANGE SHOW</p> <p>Enf Type: Not reported</p> <p>Funding: CLOS</p> <p>How Discovered: Tank Closure</p> <p>How Stopped: Not reported</p> <p>Leak Cause: Other Cause</p> <p>Leak Source: Piping</p> <p>Global Id: T0607100149</p> <p>Stop Date: 1989-05-09 00:00:00</p> <p>Confirm Leak: Not reported</p> <p>Workplan: 1989-08-09 00:00:00</p> <p>Prelim Assess: 1989-08-13 00:00:00</p> <p>Pollution Char: 1990-03-30 00:00:00</p> <p>Remed Plan: Not reported</p> <p>Remed Action: Not reported</p> <p>Monitoring: 1996-05-03 00:00:00</p> <p>Report Date: 1997-03-31 00:00:00</p> <p>Discover Date: 1989-05-09 00:00:00</p> <p>Enforcement Dt: 1965-01-01 00:00:00</p> <p>Release Date: 1989-06-05 00:00:00</p> <p>Review Date: Not reported</p> <p>Enter Date: 1989-09-07 00:00:00</p> <p>MTBE Date: 1996-08-01 00:00:00</p> <p>GW Qualifier: =</p> <p>Soil Qualifier: =</p> <p>Max MTBE GW ppb: NA</p> <p>Max MTBE Soil ppb: 2(MAX)</p> <p>County: 36</p> <p>Org Name: Not reported</p> <p>Reg Board: Santa Ana Region</p> <p>Contact Person: Not reported</p> <p>Responsible Party: HOLIDAY OLDSMOBILE</p> <p>RP Address: 1388 SOUTH 'E' STREET, SAN BERNARDINO, CA 92408</p> <p>Interim: Yes</p> <p>Oversight Prgm: LUST</p> <p>MTBE Class: *</p> <p>MTBE Conc: 3</p> <p>MTBE Fuel: 1</p> <p>MTBE Tested: MTBE Detected. Site tested for MTBE and MTBE detected</p> <p>Staff: PAH</p> <p>Staff Initials: LH6</p> <p>Lead Agency: Regional Board</p> <p>Local Agency: 36000L</p> <p>Hydr Basin #: UPPER SANTA ANA VALL</p>		

MAP FINDINGS
FOCUS MAP 5

Map ID	Site	Database(s)	EPA ID Number
--------	------	-------------	---------------

HOLIDAY OLDSMOBILE (Continued)

S105026059

Beneficial: Not reported
 Priority: Not reported
 Cleanup Fund Id: Not reported
 Work Suspended: Not reported
 Operator: FRED BROWN
 Water System Name: Not reported
 Well Name: Not reported
 Distance To LUST: 0
 Waste Discharge Global ID: Not reported
 Waste Disch Assigned Name: Not reported
 Summary: REQUESTED GW BE CHECK FOR MTBE. REVIEW FOR CLOSURE.3/20/97. CASE CLOSED

LUST:

Region: 8
 Case Type: Drinking Water Aquifer affected
 Cross Street: ORANGE SHOW
 Enf Type: None Taken
 Funding: Not reported
 How Discovered: Tank Closure
 How Stopped: Not reported
 Leak Cause: Other Cause
 Leak Source: Piping
 Global ID: T0607100149
 How Stopped Date: 5/9/1989
 Review Date: Not reported
 Workplan: Not reported
 Prelim Assess: 8/2/1989
 Pollution Char: 3/30/1990
 Remed Plan: Not reported
 Remed Action: Not reported
 Monitoring: 5/3/1996
 Close Date: 3/31/1997
 Discover Date: 5/9/1989
 Enforcement Date: 1/1/1965
 Review Date: 3/31/1997
 Enter Date: 9/7/1989
 MTBE Date: Not reported
 GW Qualifies: Not reported
 Soil Qualifies: Not reported
 Max MTBE GW: Not reported
 Max MTBE Soil: Not reported
 County: San Bernardino
 Operator: Not reported
 Regional Board: 08
 Facility Status: Case Closed
 Substance: 8006619
 Facility Contact: Not reported
 Interim: Yes
 Oversight Program: LUST
 Latitude: 34.0761418
 Longitude: -117.2942422
 MTBE Concentration: 0
 MTBE Fuel: 1
 MTBE Tested: NT
 Staff: PAH
 Staff Initials: LH6
 Lead Agency: Regional Board

MAP FINDINGS
FOCUS MAP 5

Map ID	Site	Database(s)	EPA ID Number
	HOLIDAY OLDSMOBILE (Continued)		S105026059
	Local Agency: 36000L		
	Hydr Basin #: UPPER SANTA ANA VALL		
	Beneficial: Not reported		
	Priority: Not reported		
	Cleanup Fund Id: Not reported		
	Work Suspended: Not reported		
	Local Case Num: 90209		
	Case Number: 083601284T		
	Qty Leaked: Not reported		
	Abate Method: Excavate and Dispose - remove contaminated soil and dispose in approved site, Pump and Treat Ground Water - generally employed to remove dissolved contaminants		
	MTBE Class: *		
	Summary: REQUESTED GW BE CHECK FOR MTBE. REVIEW FOR CLOSURE.3/20/97. CASE CLOSED		
	Cortese:		
	Region: CORTESE		
	Facility Addr2: 1388 E ST		
135	FRAZEE PAINT AND WALLCOVERING 1408 S E ST SAN BERNARDINO, CA 92408	San Bern. Co. Permit	S107592098 N/A
	San Bern. Co. Permit:		
	Region: SAN BERNARDINO		
	Facility ID: FA0008933		
	Owner: FRAZEE INDUSTRIES INC		
	Permit Number: PT0017382		
	Permit Category: LIMITED QUANTITY GENERATOR(B)		
	Facility Status: INACTIVE		
	Expiration Date: 8/31/2008 12:00:00AM		
	Region: SAN BERNARDINO		
	Facility ID: FA0008933		
	Owner: FRAZEE INDUSTRIES INC		
	Permit Number: PT0019326		
	Permit Category: HAZMAT HANDLER 11-25 EMPLOYEES		
	Facility Status: ACTIVE		
	Expiration Date: 8/31/2007 12:00:00AM		
135	FRAZEE PAINT 1408 S E ST SAN BERNARDINO, CA 92408	RCRA-SQG FINDS	1004678289 CAR000107136
	RCRA-SQG:		
	Date form received by agency: 10/02/2001		
	Facility name: FRAZEE PAINT		
	Facility address: 1408 S E ST		
	SAN BERNARDINO, CA 92408		
	EPA ID: CAR000107136		
	Contact: STEVE EATON		
	Contact address: 6625 MIRAMAR RD		
	SAN DIEGO, CA 92121		
	Contact country: US		
	Contact telephone: (858) 626-3383		
	Contact email: Not reported		

MAP FINDINGS
FOCUS MAP 5

Map ID	Site	Database(s)	EPA ID Number
--------	------	-------------	---------------

FRAZEE PAINT (Continued)

1004678289

EPA Region: 09
 Classification: Small Small Quantity Generator
 Description: Handler: generates more than 100 and less than 1000 kg of hazardous waste during any calendar month and accumulates less than 6000 kg of hazardous waste at any time; or generates 100 kg or less of hazardous waste during any calendar month, and accumulates more than 1000 kg of hazardous waste at any time

Owner/Operator Summary:

Owner/operator name: PROFESSIONAL PAINT INC
 Owner/operator address: 3900 JOLIET ST
 DENVER, CO 80239
 Owner/operator country: Not reported
 Owner/operator telephone: (303) 371-5600
 Legal status: Private
 Owner/Operator Type: Owner
 Owner/Op start date: Not reported
 Owner/Op end date: Not reported

Handler Activities Summary:

U.S. importer of hazardous waste: Unknown
 Mixed waste (haz. and radioactive): Unknown
 Recycler of hazardous waste: No
 Transporter of hazardous waste: No
 Treater, storer or disposer of HW: No
 Underground injection activity: No
 On-site burner exemption: Unknown
 Furnace exemption: Unknown
 Used oil fuel burner: No
 Used oil processor: No
 User oil refiner: No
 Used oil fuel marketer to burner: No
 Used oil Specification marketer: No
 Used oil transfer facility: No
 Used oil transporter: No
 Off-site waste receiver: Commercial status unknown

Hazardous Waste Summary:

Waste code: D001
 Waste name: IGNITABLE HAZARDOUS WASTES ARE THOSE WASTES WHICH HAVE A FLASHPOINT OF LESS THAN 140 DEGREES FAHRENHEIT AS DETERMINED BY A PENSKEY-MARTENS CLOSED CUP FLASH POINT TESTER. ANOTHER METHOD OF DETERMINING THE FLASH POINT OF A WASTE IS TO REVIEW THE MATERIAL SAFETY DATA SHEET, WHICH CAN BE OBTAINED FROM THE MANUFACTURER OR DISTRIBUTOR OF THE MATERIAL. LACQUER THINNER IS AN EXAMPLE OF A COMMONLY USED SOLVENT WHICH WOULD BE CONSIDERED AS IGNITABLE HAZARDOUS WASTE.

Waste code: F002
 Waste name: THE FOLLOWING SPENT HALOGENATED SOLVENTS: TETRACHLOROETHYLENE, METHYLENE CHLORIDE, TRICHLOROETHYLENE, 1,1,1-TRICHLOROETHANE, CHLOROENZENE, 1,1,2-TRICHLORO-1,2,2-TRIFLUOROETHANE, ORTHO-DICHLOROENZENE, TRICHLOROFLUOROMETHANE, AND 1,1,2-TRICHLOROETHANE; ALL SPENT SOLVENT MIXTURES/BLENDS CONTAINING, BEFORE USE, A TOTAL OF TEN PERCENT OR MORE (BY VOLUME) OF ONE OR MORE OF THE ABOVE HALOGENATED SOLVENTS OR THOSE LISTED IN F001, F004, OR F005, AND STILL BOTTOMS FROM THE RECOVERY OF THESE SPENT SOLVENTS AND

MAP FINDINGS
FOCUS MAP 5

Map ID	Site	Database(s)	EPA ID Number
--------	------	-------------	---------------

FRAZEE PAINT (Continued)

1004678289

SPENT SOLVENT MIXTURES.

Waste code: F003
Waste name: THE FOLLOWING SPENT NON-HALOGENATED SOLVENTS: XYLENE, ACETONE, ETHYL ACETATE, ETHYL BENZENE, ETHYL ETHER, METHYL ISOBUTYL KETONE, N-BUTYL ALCOHOL, CYCLOHEXANONE, AND METHANOL; ALL SPENT SOLVENT MIXTURES/BLENDS CONTAINING, BEFORE USE, ONLY THE ABOVE SPENT NON-HALOGENATED SOLVENTS; AND ALL SPENT SOLVENT MIXTURES/BLENDS CONTAINING, BEFORE USE, ONE OR MORE OF THE ABOVE NON-HALOGENATED SOLVENTS, AND, A TOTAL OF TEN PERCENT OR MORE (BY VOLUME) OF ONE OR MORE OF THOSE SOLVENTS LISTED IN F001, F002, F004, AND F005, AND STILL BOTTOMS FROM THE RECOVERY OF THESE SPENT SOLVENTS AND SPENT SOLVENT MIXTURES.

Waste code: F005
Waste name: THE FOLLOWING SPENT NON-HALOGENATED SOLVENTS: TOLUENE, METHYL ETHYL KETONE, CARBON DISULFIDE, ISOBUTANOL, PYRIDINE, BENZENE, 2-ETHOXYETHANOL, AND 2-NITROPROPANE; ALL SPENT SOLVENT MIXTURES/BLENDS CONTAINING, BEFORE USE, A TOTAL OF TEN PERCENT OR MORE (BY VOLUME) OF ONE OR MORE OF THE ABOVE NON-HALOGENATED SOLVENTS OR THOSE SOLVENTS LISTED IN F001, F002, OR F004; AND STILL BOTTOMS FROM THE RECOVERY OF THESE SPENT SOLVENTS AND SPENT SOLVENT MIXTURES.

Violation Status: No violations found

FINDS:

Other Pertinent Environmental Activity Identified at Site

California - Hazardous Waste Tracking System - Datamart

RCRAInfo is a national information system that supports the Resource Conservation and Recovery Act (RCRA) program through the tracking of events and activities related to facilities that generate, transport, and treat, store, or dispose of hazardous waste. RCRAInfo allows RCRA program staff to track the notification, permit, compliance, and corrective action activities required under RCRA.

135

**FRAZEE INDUSTRIES
1408 SOUTH E STREET
SAN BERNARDINO, CA 92408**

**HAZNET S103965022
N/A**

HAZNET:

Gepaid: CAL000172043
Contact: FRAZEE INDUSTRIES INC
Telephone: 9093812555
Facility Addr2: Not reported
Mailing Name: Not reported
Mailing Address: 6625 MIRAMAR RD
Mailing City,St,Zip: SAN DIEGO, CA 921210000
Gen County: San Bernardino
TSD EPA ID: CAD008302903
TSD County: Los Angeles
Waste Category: Oxygenated solvents (acetone, butanol, ethyl acetate, etc.)
Disposal Method: Recycler
Tons: .2500
Facility County: San Bernardino

MAP FINDINGS
FOCUS MAP 5

Map ID	Site	Database(s)	EPA ID Number
135	CENTER CHEVROLET 1355 SOUTH "E" ST SAN BERNARDINO, CA 92408	RCRA-SQG FINDS HAZNET CA FID UST HIST UST EMI San Bern. Co. Permit SWEEPS UST	1000401449 CAD042408005
	<p>RCRA-SQG:</p> <p>Date form received by agency: 09/01/1996</p> <p>Facility name: CENTER CHEVROLET</p> <p>Facility address: 1355 SOUTH "E" ST SAN BERNARDINO, CA 92408</p> <p>EPA ID: CAD042408005</p> <p>Contact: Not reported</p> <p>Contact address: Not reported</p> <p>Contact country: Not reported</p> <p>Contact telephone: Not reported</p> <p>Contact email: Not reported</p> <p>EPA Region: 09</p> <p>Classification: Small Small Quantity Generator</p> <p>Description: Handler: generates more than 100 and less than 1000 kg of hazardous waste during any calendar month and accumulates less than 6000 kg of hazardous waste at any time; or generates 100 kg or less of hazardous waste during any calendar month, and accumulates more than 1000 kg of hazardous waste at any time</p> <p>Owner/Operator Summary:</p> <p>Owner/operator name: JERRY ATKINSON</p> <p>Owner/operator address: NOT REQUIRED NOT REQUIRED, ME 99999</p> <p>Owner/operator country: Not reported</p> <p>Owner/operator telephone: (415) 555-1212</p> <p>Legal status: Private</p> <p>Owner/Operator Type: Owner</p> <p>Owner/Op start date: Not reported</p> <p>Owner/Op end date: Not reported</p> <p>Owner/operator name: NOT REQUIRED</p> <p>Owner/operator address: NOT REQUIRED NOT REQUIRED, ME 99999</p> <p>Owner/operator country: Not reported</p> <p>Owner/operator telephone: (415) 555-1212</p> <p>Legal status: Private</p> <p>Owner/Operator Type: Operator</p> <p>Owner/Op start date: Not reported</p> <p>Owner/Op end date: Not reported</p> <p>Handler Activities Summary:</p> <p>U.S. importer of hazardous waste: Unknown</p> <p>Mixed waste (haz. and radioactive): Unknown</p> <p>Recycler of hazardous waste: No</p> <p>Transporter of hazardous waste: No</p> <p>Treater, storer or disposer of HW: No</p> <p>Underground injection activity: No</p> <p>On-site burner exemption: Unknown</p>		

MAP FINDINGS
FOCUS MAP 5

Map ID Site Database(s) EPA ID Number

CENTER CHEVROLET (Continued)

1000401449

Furnace exemption: Unknown
Used oil fuel burner: No
Used oil processor: No
Used oil refiner: No
Used oil fuel marketer to burner: No
Used oil Specification marketer: No
Used oil transfer facility: No
Used oil transporter: No
Off-site waste receiver: Commercial status unknown

Historical Generators:

Date form received by agency: 10/10/1985
Facility name: CENTER CHEVROLET
Classification: Large Quantity Generator

Violation Status: No violations found

FINDS:

Other Pertinent Environmental Activity Identified at Site

California - Hazardous Waste Tracking System - Datamart

RCRAInfo is a national information system that supports the Resource Conservation and Recovery Act (RCRA) program through the tracking of events and activities related to facilities that generate, transport, and treat, store, or dispose of hazardous waste. RCRAInfo allows RCRA program staff to track the notification, permit, compliance, and corrective action activities required under RCRA.

HAZNET:

Gepaid: CAD042408005
Contact: JERRY M ATKINSON
Telephone: 9098898561
Facility Addr2: Not reported
Mailing Name: Not reported
Mailing Address: PO BOX 5128
Mailing City,St,Zip: SAN BERNARDINO, CA 924125128
Gen County: San Bernardino
TSD EPA ID: CAT000613927
TSD County: San Bernardino
Waste Category: Aqueous solution with less than 10% total organic residues
Disposal Method: Transfer Station
Tons: 2.2930
Facility County: San Bernardino

Gepaid: CAD042408005
Contact: JERRY M ATKINSON
Telephone: 9098898561
Facility Addr2: Not reported
Mailing Name: Not reported
Mailing Address: PO BOX 5128
Mailing City,St,Zip: SAN BERNARDINO, CA 924125128
Gen County: San Bernardino
TSD EPA ID: CAT080025711
TSD County: San Bernardino
Waste Category: Aqueous solution with less than 10% total organic residues

MAP FINDINGS
FOCUS MAP 5

Map ID Site Database(s) EPA ID Number

CENTER CHEVROLET (Continued)

1000401449

Disposal Method: Transfer Station
Tons: 2.2935
Facility County: San Bernardino

Gepaid: CAD042408005
Contact: JERRY M ATKINSON
Telephone: 9098898561
Facility Addr2: Not reported
Mailing Name: Not reported
Mailing Address: PO BOX 5128
Mailing City,St,Zip: SAN BERNARDINO, CA 924125128
Gen County: San Bernardino
TSD EPA ID: CAT080013352
TSD County: Los Angeles
Waste Category: Aqueous solution with less than 10% total organic residues
Disposal Method: Not reported
Tons: .8340
Facility County: San Bernardino

Gepaid: CAD042408005
Contact: MICHAEL E. STUBBS/BUSINESS MGR
Telephone: 9098898561
Facility Addr2: Not reported
Mailing Name: Not reported
Mailing Address: PO BOX 5128
Mailing City,St,Zip: SAN BERNARDINO, CA 924125128
Gen County: San Bernardino
TSD EPA ID: CAD044429835
TSD County: Los Angeles
Waste Category: Other organic solids
Disposal Method: Disposal, Other
Tons: 0.15
Facility County: Not reported

Gepaid: CAD042408005
Contact: MICHAEL E. STUBBS/BUSINESS MGR
Telephone: 9098898561
Facility Addr2: Not reported
Mailing Name: Not reported
Mailing Address: PO BOX 5128
Mailing City,St,Zip: SAN BERNARDINO, CA 924125128
Gen County: San Bernardino
TSD EPA ID: CAD028409019
TSD County: Los Angeles
Waste Category: Unspecified organic liquid mixture
Disposal Method: Transfer Station
Tons: 0.22
Facility County: San Bernardino

[Click this hyperlink](#) while viewing on your computer to access
34 additional CA_HAZNET: record(s) in the EDR Site Report.

CA FID UST:
Facility ID: 36003654
Regulated By: UTNKA
Regulated ID: 00019696
Cortese Code: Not reported

MAP FINDINGS
FOCUS MAP 5

Map ID	Site	Database(s)	EPA ID Number
--------	------	-------------	---------------

CENTER CHEVROLET (Continued)

1000401449

Carbon Monoxide Emissions Tons/Yr:	0
NOX - Oxides of Nitrogen Tons/Yr:	0
SOX - Oxides of Sulphur Tons/Yr:	0
Particulate Matter Tons/Yr:	0
Part. Matter 10 Micrometers & Smlr Tons/Yr:	0
Year:	1990
Carbon Monoxide Emissions Tons/Yr:	36
Air Basin:	SC
Facility ID:	22744
Air District Name:	SC
SIC Code:	5511
Air District Name:	SOUTH COAST AQMD
Community Health Air Pollution Info System:	Not reported
Consolidated Emission Reporting Rule:	Not reported
Total Organic Hydrocarbon Gases Tons/Yr:	2
Reactive Organic Gases Tons/Yr:	2
Carbon Monoxide Emissions Tons/Yr:	0
NOX - Oxides of Nitrogen Tons/Yr:	0
SOX - Oxides of Sulphur Tons/Yr:	0
Particulate Matter Tons/Yr:	0
Part. Matter 10 Micrometers & Smlr Tons/Yr:	0
Year:	1993
Carbon Monoxide Emissions Tons/Yr:	36
Air Basin:	SC
Facility ID:	22744
Air District Name:	SC
SIC Code:	5511
Air District Name:	SOUTH COAST AQMD
Community Health Air Pollution Info System:	Not reported
Consolidated Emission Reporting Rule:	Not reported
Total Organic Hydrocarbon Gases Tons/Yr:	5
Reactive Organic Gases Tons/Yr:	4
Carbon Monoxide Emissions Tons/Yr:	0
NOX - Oxides of Nitrogen Tons/Yr:	0
SOX - Oxides of Sulphur Tons/Yr:	0
Particulate Matter Tons/Yr:	0
Part. Matter 10 Micrometers & Smlr Tons/Yr:	0
Year:	1995
Carbon Monoxide Emissions Tons/Yr:	36
Air Basin:	SC
Facility ID:	22744
Air District Name:	SC
SIC Code:	5511
Air District Name:	SOUTH COAST AQMD
Community Health Air Pollution Info System:	Not reported
Consolidated Emission Reporting Rule:	Not reported
Total Organic Hydrocarbon Gases Tons/Yr:	5
Reactive Organic Gases Tons/Yr:	4
Carbon Monoxide Emissions Tons/Yr:	0
NOX - Oxides of Nitrogen Tons/Yr:	0
SOX - Oxides of Sulphur Tons/Yr:	0
Particulate Matter Tons/Yr:	0
Part. Matter 10 Micrometers & Smlr Tons/Yr:	0

MAP FINDINGS
FOCUS MAP 5

Map ID Site Database(s) EPA ID Number

CENTER CHEVROLET (Continued)

1000401449

San Bern. Co. Permit:

Region: SAN BERNARDINO
Facility ID: FA0001823
Owner: CENTER CHEVROLET INC.
Permit Number: PT0002591
Permit Category: HAZMAT HANDLER 11-25 EMPLOYEES (W/GEN PRMT)
Facility Status: INACTIVE
Expiration Date: 5/31/2003 12:00:00AM

Region: SAN BERNARDINO
Facility ID: FA0001823
Owner: CENTER CHEVROLET INC.
Permit Number: PT0002592
Permit Category: GENERATOR - 26-50 EMPLOYEES
Facility Status: ACTIVE
Expiration Date: 5/31/2008 12:00:00AM

Region: SAN BERNARDINO
Facility ID: FA0001823
Owner: CENTER CHEVROLET INC.
Permit Number: PT0014233
Permit Category: ABOVEGROUND PETROLEUM STORAGE (AST) (SPCC)
Facility Status: ACTIVE
Expiration Date: 5/31/2008 12:00:00AM

Region: SAN BERNARDINO
Facility ID: FA0001823
Owner: CENTER CHEVROLET INC.
Permit Number: PT0012974
Permit Category: HAZMAT HANDLER 26-50 EMPLOYEES (W/GEN PRMT)
Facility Status: ACTIVE
Expiration Date: 5/31/2008 12:00:00AM

SWEEPS UST:

Status: A
Comp Number: 19696
Number: 9
Board Of Equalization: Not reported
Ref Date: 03-24-92
Act Date: 03-24-92
Created Date: 02-29-88
Tank Status: A
Owner Tank Id: 1
Swrcb Tank Id: 36-000-019696-000001
Actv Date: 08-26-88
Capacity: 1000
Tank Use: OIL
Stg: W
Content: WASTE OIL
Number Of Tanks: 2

Status: A
Comp Number: 19696
Number: 9
Board Of Equalization: Not reported
Ref Date: 03-24-92

MAP FINDINGS
FOCUS MAP 5

Map ID	Site	Database(s)	EPA ID Number
--------	------	-------------	---------------

CENTER CHEVROLET (Continued)

1000401449

Act Date: 03-24-92
 Created Date: 02-29-88
 Tank Status: A
 Owner Tank Id: 2
 Swrcb Tank Id: 36-000-019696-000002
 Actv Date: 08-26-88
 Capacity: 2000
 Tank Use: M.V. FUEL
 Stg: P
 Content: REG UNLEADED
 Number Of Tanks: Not reported

**135 PAUL REED BUICK
 1411 S 'E' ST
 SAN BERNARDINO, CA 92408**

**EMI S106837266
 N/A**

EMI:
 Year: 1987
 Carbon Monoxide Emissions Tons/Yr: 36
 Air Basin: SC
 Facility ID: 13660
 Air District Name: SC
 SIC Code: 5511
 Air District Name: SOUTH COAST AQMD
 Community Health Air Pollution Info System: Not reported
 Consolidated Emission Reporting Rule: Not reported
 Total Organic Hydrocarbon Gases Tons/Yr: 1
 Reactive Organic Gases Tons/Yr: 1
 Carbon Monoxide Emissions Tons/Yr: 0
 NOX - Oxides of Nitrogen Tons/Yr: 0
 SOX - Oxides of Sulphur Tons/Yr: 0
 Particulate Matter Tons/Yr: 0
 Part. Matter 10 Micrometers & Smllr Tons/Yr: 0

**137 HUD INTOWN PROPERTIES
 955 FLORANCE AVE
 COLTON, CA 92324**

**HAZNET S103969442
 N/A**

HAZNET:
 Gepaid: CAC001359816
 Contact: HUD
 Telephone: 0000000000
 Facility Addr2: Not reported
 Mailing Name: Not reported
 Mailing Address: 2086 S E ST STE 204
 Mailing City,St,Zip: SAN BERNARDINO, CA 924080000
 Gen County: San Bernardino
 TSD EPA ID: CAD982444481
 TSD County: San Bernardino
 Waste Category: Household waste
 Disposal Method: Transfer Station
 Tons: .0625
 Facility County: San Bernardino

MAP FINDINGS
FOCUS MAP 5

Map ID	Site	Database(s)	EPA ID Number
138	HUD INTOWN PROPERTIES 415 MARTIN ST COLTON, CA 92324 HAZNET: Gepaid: CAC001362256 Contact: HUD Telephone: 0000000000 Facility Addr2: Not reported Mailing Name: Not reported Mailing Address: 2086 S E ST STE 204 Mailing City,St,Zip: SAN BERNARDINO, CA 924080000 Gen County: San Bernardino TSD EPA ID: CAT080022148 TSD County: San Bernardino Waste Category: Household waste Disposal Method: Transfer Station Tons: .3000 Facility County: San Bernardino	HAZNET	S103969177 N/A
139	FOX OCCUPATIONAL MEDICAL CENTER 1375 CAMINO REAL STE 130 SAN BERNARDINO, CA 92408 HAZNET: Gepaid: CAL000160269 Contact: FOX OCCUPATIONAL MEDICAL CTR Telephone: 0000000000 Facility Addr2: Not reported Mailing Name: Not reported Mailing Address: 1375 CAMINO REAL STE 130 Mailing City,St,Zip: SAN BERNARDINO, CA 924080000 Gen County: San Bernardino TSD EPA ID: CAD983604000 TSD County: San Bernardino Waste Category: Photochemicals/photoprocessing waste Disposal Method: Recycler Tons: .5837 Facility County: San Bernardino Gepaid: CAL000160269 Contact: FOX OCCUPATIONAL MEDICAL CTR Telephone: 0000000000 Facility Addr2: Not reported Mailing Name: Not reported Mailing Address: 1375 CAMINO REAL STE 130 Mailing City,St,Zip: SAN BERNARDINO, CA 924080000 Gen County: San Bernardino TSD EPA ID: CAT080013352 TSD County: Los Angeles Waste Category: Aqueous solution with 10% or more total organic residues Disposal Method: Recycler Tons: .9591 Facility County: San Bernardino Gepaid: CAL000160269 Contact: FOX OCCUPATIONAL MEDICAL CTR Telephone: 0000000000 Facility Addr2: Not reported Mailing Name: Not reported	HAZNET	S103629400 N/A

MAP FINDINGS
FOCUS MAP 5

Map ID	Site	Database(s)	EPA ID Number
--------	------	-------------	---------------

FOX OCCUPATIONAL MEDICAL CENTER (Continued)

S103629400

Mailing Address: 1375 CAMINO REAL STE 130
Mailing City,St,Zip: SAN BERNARDINO, CA 924080000
Gen County: San Bernardino
TSD EPA ID: CAT080013352
TSD County: Los Angeles
Waste Category: Unspecified aqueous solution
Disposal Method: Recycler
Tons: .6255
Facility County: San Bernardino

Gepaid: CAL000160269
Contact: FOX OCCUPATIONAL MEDICAL CTR
Telephone: 0000000000
Facility Addr2: Not reported
Mailing Name: Not reported
Mailing Address: 1375 CAMINO REAL STE 130
Mailing City,St,Zip: SAN BERNARDINO, CA 924080000
Gen County: San Bernardino
TSD EPA ID: CAD983604000
TSD County: San Bernardino
Waste Category: Photochemicals/photoprocessing waste
Disposal Method: Recycler
Tons: .6879
Facility County: San Bernardino

Gepaid: CAL000160269
Contact: FOX OCCUPATIONAL MEDICAL CTR
Telephone: 0000000000
Facility Addr2: Not reported
Mailing Name: Not reported
Mailing Address: 1375 CAMINO REAL STE 130
Mailing City,St,Zip: SAN BERNARDINO, CA 924080000
Gen County: San Bernardino
TSD EPA ID: CAT080013352
TSD County: Los Angeles
Waste Category: Aqueous solution with 10% or more total organic residues
Disposal Method: Recycler
Tons: 1.1467
Facility County: San Bernardino

[Click this hyperlink](#) while viewing on your computer to access
4 additional CA_HAZNET: record(s) in the EDR Site Report.

139

HERTZ CORPORATION
1352 CAMINO REAL STE 100
SAN BERNARDINO, CA 92408

HAZNET S104566526
N/A

HAZNET:
Gepaid: CAC001322624
Contact: HERTZ CORP
Telephone: 3105685185
Facility Addr2: Not reported
Mailing Name: Not reported
Mailing Address: 9000 AIRPORT BLVD
Mailing City,St,Zip: LOS ANGELES, CA 900450000
Gen County: San Bernardino
TSD EPA ID: CAD028409019
TSD County: Los Angeles

MAP FINDINGS
FOCUS MAP 5

Map ID	Site	Database(s)	EPA ID Number
--------	------	-------------	---------------

HERTZ CORPORATION (Continued)

S104566526

Waste Category: Unspecified solvent mixture Waste
 Disposal Method: Treatment, Tank
 Tons: 0.1251
 Facility County: San Bernardino

139

**ROSS AUTO ELECTRIC
1364 CAMINO REAL
SAN BERNARDINO, CA 92408**

**HAZNET S100939368
N/A**

HAZNET:

Gepaid: CAL000071145
 Contact: Not reported
 Telephone: 0000000000
 Facility Addr2: Not reported
 Mailing Name: Not reported
 Mailing Address: 1364 CAMINO REAL
 Mailing City,St,Zip: SAN BERNARDINO, CA 924080000
 Gen County: San Bernardino
 TSD EPA ID: CAD099452708
 TSD County: Los Angeles
 Waste Category: Aqueous solution with less than 10% total organic residues
 Disposal Method: Recycler
 Tons: .4587
 Facility County: San Bernardino

139

**MAACO AUTO PAINTING & BODY WORKS
1364 SO CAMINO REAL SUITE 100
SAN BERNARDINO, CA 92408**

**FINDS 1000175243
HAZNET CAD982498065
EMI
San Bern. Co. Permit
RCRA-NonGen**

FINDS:

Other Pertinent Environmental Activity Identified at Site

RCRAInfo is a national information system that supports the Resource Conservation and Recovery Act (RCRA) program through the tracking of events and activities related to facilities that generate, transport, and treat, store, or dispose of hazardous waste. RCRAInfo allows RCRA program staff to track the notification, permit, compliance, and corrective action activities required under RCRA.

HAZNET:

Gepaid: CAD982498065
 Contact: GARY & LINDA KEARNS
 Telephone: 9093813240
 Facility Addr2: Not reported
 Mailing Name: Not reported
 Mailing Address: 1364 CAMINO REAL STE 100
 Mailing City,St,Zip: SAN BERNARDINO, CA 924080000
 Gen County: San Bernardino
 TSD EPA ID: CAD008302903
 TSD County: Los Angeles
 Waste Category: Paint sludge
 Disposal Method: Recycler
 Tons: .4587

MAP FINDINGS
 FOCUS MAP 5

Map ID Site Database(s) EPA ID Number

MAACO AUTO PAINTING & BODY WORKS (Continued)

1000175243

Facility County: San Bernardino
 Gepaid: CAL000204806
 Contact: GARY G KEARNS
 Telephone: 9093813240
 Facility Addr2: Not reported
 Mailing Name: Not reported
 Mailing Address: 1364 CAMINO REAL STE 100
 Mailing City,St,Zip: SAN BERNARDINO, CA 924080000
 Gen County: San Bernardino
 TSD EPA ID: Not reported
 TSD County: Los Angeles
 Waste Category: Unspecified solvent mixture Waste
 Disposal Method: Recycler
 Tons: 0.55
 Facility County: Not reported

Gepaid: CAD982498065
 Contact: GARY & LINDA KEARNS
 Telephone: 9093813240
 Facility Addr2: Not reported
 Mailing Name: Not reported
 Mailing Address: 1364 CAMINO REAL STE 100
 Mailing City,St,Zip: SAN BERNARDINO, CA 924080000
 Gen County: San Bernardino
 TSD EPA ID: CAD008302903
 TSD County: Los Angeles
 Waste Category: Paint sludge
 Disposal Method: Recycler
 Tons: .2293
 Facility County: San Bernardino

Gepaid: CAL000204806
 Contact: GARY G KEARNS
 Telephone: 9093813240
 Facility Addr2: Not reported
 Mailing Name: Not reported
 Mailing Address: 1364 CAMINO REAL STE 100
 Mailing City,St,Zip: SAN BERNARDINO, CA 924080000
 Gen County: San Bernardino
 TSD EPA ID: Not reported
 TSD County: Los Angeles
 Waste Category: Unspecified solvent mixture Waste
 Disposal Method: Recycler
 Tons: 0.15
 Facility County: Not reported

Gepaid: CAL000204806
 Contact: GARY G KEARNS
 Telephone: 9093813240
 Facility Addr2: Not reported
 Mailing Name: Not reported
 Mailing Address: 1364 CAMINO REAL STE 100
 Mailing City,St,Zip: SAN BERNARDINO, CA 924080000
 Gen County: San Bernardino
 TSD EPA ID: Not reported
 TSD County: Los Angeles

MAP FINDINGS
FOCUS MAP 5

Map ID Site Database(s) EPA ID Number

MAACO AUTO PAINTING & BODY WORKS (Continued)

1000175243

Waste Category: Unspecified solvent mixture Waste
Disposal Method: Recycler
Tons: 0.47
Facility County: Not reported

[Click this hyperlink](#) while viewing on your computer to access
4 additional CA_HAZNET: record(s) in the EDR Site Report.

EMI:

Year: 1990
Carbon Monoxide Emissions Tons/Yr: 36
Air Basin: SC
Facility ID: 63257
Air District Name: SC
SIC Code: 7532
Air District Name: SOUTH COAST AQMD
Community Health Air Pollution Info System: Not reported
Consolidated Emission Reporting Rule: Not reported
Total Organic Hydrocarbon Gases Tons/Yr: 3
Reactive Organic Gases Tons/Yr: 3
Carbon Monoxide Emissions Tons/Yr: 0
NOX - Oxides of Nitrogen Tons/Yr: 0
SOX - Oxides of Sulphur Tons/Yr: 0
Particulate Matter Tons/Yr: 0
Part. Matter 10 Micrometers & Smlr Tons/Yr: 0

San Bern. Co. Permit:

Region: SAN BERNARDINO
Facility ID: FA0004547
Owner: SEEYA ENTERPRISES INC
Permit Number: PT0004759
Permit Category: GENERATOR - 0-10 EMPLOYEES
Facility Status: ACTIVE
Expiration Date: 4/30/2008 12:00:00AM

Region: SAN BERNARDINO
Facility ID: FA0004547
Owner: SEEYA ENTERPRISES INC
Permit Number: PT0004758
Permit Category: HAZMAT HANDLER 0-10 EMPLOYEES (W/GEN PRMT)
Facility Status: ACTIVE
Expiration Date: 4/30/2008 12:00:00AM

RCRA-NonGen:

Date form received by agency: 06/15/2000
Facility name: MAACO AUTO PAINTING & BODY WORKS
Facility address: 1364 SO CAMINO REAL SUITE 100
 SAN BERNARDINO, CA 92408
EPA ID: CAD982498065
Mailing address: 22975 DEBERRY STREET
 GRAND TERRACE, CA 92324
Contact: LINDA KEARNS
Contact address: 1364 SO CAMINO REAL SUITE 100
 SAN BERNARDINO, CA 92408
Contact country: US
Contact telephone: (909) 381-3240

MAP FINDINGS
FOCUS MAP 5

Map ID Site Database(s) EPA ID Number

MAACO AUTO PAINTING & BODY WORKS (Continued)

1000175243

Contact email: Not reported
EPA Region: 09
Classification: Non-Generator
Description: Handler: Non-Generators do not presently generate hazardous waste

Owner/Operator Summary:

Owner/operator name: CANINO ARCADIO
Owner/operator address: NOT REQUIRED
NOT REQUIRED, ME 99999

Owner/operator country: Not reported
Owner/operator telephone: (415) 555-1212
Legal status: Private
Owner/Operator Type: Owner
Owner/Op start date: Not reported
Owner/Op end date: Not reported

Owner/operator name: NOT REQUIRED
Owner/operator address: NOT REQUIRED
NOT REQUIRED, ME 99999

Owner/operator country: Not reported
Owner/operator telephone: (415) 555-1212
Legal status: Private
Owner/Operator Type: Operator
Owner/Op start date: Not reported
Owner/Op end date: Not reported

Handler Activities Summary:

U.S. importer of hazardous waste: Unknown
Mixed waste (haz. and radioactive): Unknown
Recycler of hazardous waste: No
Transporter of hazardous waste: No
Treater, storer or disposer of HW: No
Underground injection activity: No
On-site burner exemption: Unknown
Furnace exemption: Unknown
Used oil fuel burner: No
Used oil processor: No
User oil refiner: No
Used oil fuel marketer to burner: No
Used oil Specification marketer: No
Used oil transfer facility: No
Used oil transporter: No
Off-site waste receiver: Commercial status unknown

Violation Status: No violations found

139

REDLINED CHOPPERS
1364 CAMINO REAL #135
SAN BERNARDINO, CA 92408

DRYCLEANERS **S108541233**
N/A

CLEANERS:

EPA Id: CAL000309457
NAICS Code: 81149
NAICS Description: Other Personal and Household Goods Repair and Maintenance
Create Date: 7/24/2006
Facility Active: Yes
Inactive Date: Not reported
Facility Addr2: Not reported

MAP FINDINGS
FOCUS MAP 5

Map ID Site Database(s) EPA ID Number

REDLINED CHOPPERS (Continued)

S108541233

Mailing Name: Not reported
Mailing Address: 1364 CAMINO REAL #135
Mailing Address 2: Not reported
Mailing State: CA
Mailing Zip: 92408
Region Code: 4
Owner Name: MIKE ELLIS
Owner Address: 16099 PALOMINO LN
Owner Address 2: Not reported
Owner Telephone: Not reported
Owner Fax Number: Not reported
Contact Name: MIKE ELLIS
Contact Address: 1364 CAMINO REAL #135
Contact Address 2: Not reported
Contact Telephone: 9512378199
Contact Fax Number: 9098897300
SIC Description: 7219 Laundry and Garment Services NEC (alteration and repair)

139

**KENNEDY CADILLAC INC
1400 S CAMINO REAL
SAN BERNARDINO, CA 92408**

**RCRA-SQG 1000312231
FINDS CAD044344307
HAZNET
CA FID UST
HIST UST
EMI
San Bern. Co. Permit
SWEEPS UST**

RCRA-SQG:

Date form received by agency: 12/31/1996
Facility name: KENNEDY CADILLAC INC
Facility address: 1400 S CAMINO REAL
SAN BERNARDINO, CA 92408
EPA ID: CAD044344307
Contact: JACK KENNEDY
Contact address: 1400 S CAMINO REAL
SAN BERNARDINO, CA 92408
Contact country: US
Contact telephone: (909) 884-0111
Contact email: Not reported
EPA Region: 09
Classification: Small Small Quantity Generator
Description: Handler: generates more than 100 and less than 1000 kg of hazardous waste during any calendar month and accumulates less than 6000 kg of hazardous waste at any time; or generates 100 kg or less of hazardous waste during any calendar month, and accumulates more than 1000 kg of hazardous waste at any time

Owner/Operator Summary:

Owner/operator name: JACK KENNEDY
Owner/operator address: 1400 S CAMINO REAL
SAN BERNARDINO, CA 92408
Owner/operator country: Not reported
Owner/operator telephone: (909) 884-0111
Legal status: Private
Owner/Operator Type: Owner
Owner/Op start date: Not reported
Owner/Op end date: Not reported

MAP FINDINGS
FOCUS MAP 5

Map ID Site Database(s) EPA ID Number

KENNEDY CADILLAC INC (Continued)

1000312231

Owner/operator name: NOT REQUIRED
Owner/operator address: NOT REQUIRED
NOT REQUIRED, ME 99999
Owner/operator country: Not reported
Owner/operator telephone: (415) 555-1212
Legal status: Private
Owner/Operator Type: Operator
Owner/Op start date: Not reported
Owner/Op end date: Not reported

Handler Activities Summary:

U.S. importer of hazardous waste: Unknown
Mixed waste (haz. and radioactive): Unknown
Recycler of hazardous waste: No
Transporter of hazardous waste: No
Treater, storer or disposer of HW: No
Underground injection activity: No
On-site burner exemption: Unknown
Furnace exemption: Unknown
Used oil fuel burner: No
Used oil processor: No
User oil refiner: No
Used oil fuel marketer to burner: No
Used oil Specification marketer: No
Used oil transfer facility: No
Used oil transporter: No
Off-site waste receiver: Commercial status unknown

Historical Generators:

Date form received by agency: 09/01/1996
Facility name: KENNEDY CADILLAC INC
Classification: Small Quantity Generator

Violation Status: No violations found

FINDS:

Other Pertinent Environmental Activity Identified at Site

California - Hazardous Waste Tracking System - Datamart

The NEI (National Emissions Inventory) database contains information on stationary and mobile sources that emit criteria air pollutants and their precursors, as well as hazardous air pollutants (HAPs).

RCRAInfo is a national information system that supports the Resource Conservation and Recovery Act (RCRA) program through the tracking of events and activities related to facilities that generate, transport, and treat, store, or dispose of hazardous waste. RCRAInfo allows RCRA program staff to track the notification, permit, compliance, and corrective action activities required under RCRA.

HAZNET:

Gepaid: CAD044344307
Contact: JACK F KENNEDY III
Telephone: 9098840111

MAP FINDINGS
FOCUS MAP 5

Map ID Site Database(s) EPA ID Number

KENNEDY CADILLAC INC (Continued)

1000312231

Facility Addr2: Not reported
Mailing Name: Not reported
Mailing Address: 1400 CAMINO REAL #S
Mailing City,St,Zip: SAN BERNARDINO, CA 924082702
Gen County: San Bernardino
TSD EPA ID: CAT080013352
TSD County: Los Angeles
Waste Category: Aqueous solution with less than 10% total organic residues
Disposal Method: Transfer Station
Tons: .6255
Facility County: San Bernardino

Gepaid: CAD044344307
Contact: JACK F KENNEDY III
Telephone: 9098840111
Facility Addr2: Not reported
Mailing Name: Not reported
Mailing Address: 1400 CAMINO REAL #S
Mailing City,St,Zip: SAN BERNARDINO, CA 924082702
Gen County: San Bernardino
TSD EPA ID: CAT000613927
TSD County: San Bernardino
Waste Category: Aqueous solution with less than 10% total organic residues
Disposal Method: Transfer Station
Tons: 1.0505
Facility County: San Bernardino

Gepaid: CAD044344307
Contact: JOHN WALTERMYER SERVICE MGR
Telephone: 9098840111
Facility Addr2: Not reported
Mailing Name: Not reported
Mailing Address: 1400 CAMINO REAL #S
Mailing City,St,Zip: SAN BERNARDINO, CA 924082702
Gen County: San Bernardino
TSD EPA ID: CAT080013352
TSD County: Los Angeles
Waste Category: Oil/water separation sludge
Disposal Method: Recycler
Tons: 5.83
Facility County: Not reported

Gepaid: CAD044344307
Contact: JACK F KENNEDY III
Telephone: 9098840111
Facility Addr2: Not reported
Mailing Name: Not reported
Mailing Address: 1400 CAMINO REAL #S
Mailing City,St,Zip: SAN BERNARDINO, CA 924082702
Gen County: San Bernardino
TSD EPA ID: CAT080025711
TSD County: San Bernardino
Waste Category: Aqueous solution with less than 10% total organic residues
Disposal Method: Transfer Station
Tons: 1.0007
Facility County: San Bernardino

MAP FINDINGS
FOCUS MAP 5

Map ID Site Database(s) EPA ID Number

KENNEDY CADILLAC INC (Continued)

1000312231

Gepaid: CAD044344307
Contact: JACK F KENNEDY III
Telephone: 9098840111
Facility Addr2: Not reported
Mailing Name: Not reported
Mailing Address: 1400 CAMINO REAL #S
Mailing City,St,Zip: SAN BERNARDINO, CA 924082702
Gen County: San Bernardino
TSD EPA ID: CAT000613893
TSD County: Los Angeles
Waste Category: Oxygenated solvents (acetone, butanol, ethyl acetate, etc.)
Disposal Method: Transfer Station
Tons: .0435
Facility County: San Bernardino

[Click this hyperlink](#) while viewing on your computer to access
30 additional CA_HAZNET: record(s) in the EDR Site Report.

CA FID UST:

Facility ID: 36000776
Regulated By: UTNKA
Regulated ID: Y
Cortese Code: Not reported
SIC Code: Not reported
Facility Phone: Not reported
Mail To: Not reported
Mailing Address: 1400 S CAMINO REAL
Mailing Address 2: Not reported
Mailing City,St,Zip: SAN BERNARDINO 92408
Contact: Not reported
Contact Phone: Not reported
DUNS Number: Not reported
NPDES Number: Not reported
EPA ID: Not reported
Comments: Not reported
Status: Active

HIST UST:

Region: STATE
Facility ID: 00000008225
Facility Type: Other
Other Type: AUTO DEALERSHIP
Total Tanks: 0003
Contact Name: Not reported
Telephone: 7148840111
Owner Name: KENNEDY CADILLAC, INC.
Owner Address: 1400 SO. CAMINO REAL
Owner City,St,Zip: SAN BERNARDINO, CA 92408

Tank Num: 001
Container Num: H72537
Year Installed: 1977
Tank Capacity: 00002000
Tank Used for: PRODUCT
Type of Fuel: UNLEADED
Tank Construction: 3/16 inches

MAP FINDINGS
 FOCUS MAP 5

Map ID	Site	Database(s)	EPA ID Number
--------	------	-------------	---------------

KENNEDY CADILLAC INC (Continued)

1000312231

Leak Detection: Stock Inventor

Tank Num: 002
 Container Num: H74492
 Year Installed: 1977
 Tank Capacity: 00001000
 Tank Used for: WASTE
 Type of Fuel: WASTE OIL
 Tank Construction: Not reported
 Leak Detection: Stock Inventor

Tank Num: 003
 Container Num: H75000
 Year Installed: 1977
 Tank Capacity: 00001000
 Tank Used for: PRODUCT
 Type of Fuel: DIESEL
 Tank Construction: Not reported
 Leak Detection: Stock Inventor

EMI:

Year: 1993
 Carbon Monoxide Emissions Tons/Yr: 36
 Air Basin: SC
 Facility ID: 16670
 Air District Name: SC
 SIC Code: 5511
 Air District Name: SOUTH COAST AQMD
 Community Health Air Pollution Info System: Not reported
 Consolidated Emission Reporting Rule: Not reported
 Total Organic Hydrocarbon Gases Tons/Yr: 4
 Reactive Organic Gases Tons/Yr: 3
 Carbon Monoxide Emissions Tons/Yr: 0
 NOX - Oxides of Nitrogen Tons/Yr: 0
 SOX - Oxides of Sulphur Tons/Yr: 0
 Particulate Matter Tons/Yr: 0
 Part. Matter 10 Micrometers & Smlr Tons/Yr: 0

Year: 1995
 Carbon Monoxide Emissions Tons/Yr: 36
 Air Basin: SC
 Facility ID: 16670
 Air District Name: SC
 SIC Code: 5511
 Air District Name: SOUTH COAST AQMD
 Community Health Air Pollution Info System: Not reported
 Consolidated Emission Reporting Rule: Not reported
 Total Organic Hydrocarbon Gases Tons/Yr: 4
 Reactive Organic Gases Tons/Yr: 3
 Carbon Monoxide Emissions Tons/Yr: 0
 NOX - Oxides of Nitrogen Tons/Yr: 0
 SOX - Oxides of Sulphur Tons/Yr: 0
 Particulate Matter Tons/Yr: 0
 Part. Matter 10 Micrometers & Smlr Tons/Yr: 0

Year: 1996
 Carbon Monoxide Emissions Tons/Yr: 36

MAP FINDINGS
FOCUS MAP 5

Map ID Site Database(s) EPA ID Number

KENNEDY CADILLAC INC (Continued)

1000312231

Air Basin: SC
 Facility ID: 16670
 Air District Name: SC
 SIC Code: 5511
 Air District Name: SOUTH COAST AQMD
 Community Health Air Pollution Info System: Not reported
 Consolidated Emission Reporting Rule: Not reported
 Total Organic Hydrocarbon Gases Tons/Yr: 0
 Reactive Organic Gases Tons/Yr: 0
 Carbon Monoxide Emissions Tons/Yr: 0
 NOX - Oxides of Nitrogen Tons/Yr: 0
 SOX - Oxides of Sulphur Tons/Yr: 0
 Particulate Matter Tons/Yr: 0
 Part. Matter 10 Micrometers & Smlr Tons/Yr: 0

Year: 1997
 Carbon Monoxide Emissions Tons/Yr: 36
 Air Basin: SC
 Facility ID: 16670
 Air District Name: SC
 SIC Code: 5511
 Air District Name: SOUTH COAST AQMD
 Community Health Air Pollution Info System: Not reported
 Consolidated Emission Reporting Rule: Not reported
 Total Organic Hydrocarbon Gases Tons/Yr: 5
 Reactive Organic Gases Tons/Yr: 2
 Carbon Monoxide Emissions Tons/Yr: 0
 NOX - Oxides of Nitrogen Tons/Yr: 0
 SOX - Oxides of Sulphur Tons/Yr: 0
 Particulate Matter Tons/Yr: 0
 Part. Matter 10 Micrometers & Smlr Tons/Yr: 0

Year: 1998
 Carbon Monoxide Emissions Tons/Yr: 36
 Air Basin: SC
 Facility ID: 16670
 Air District Name: SC
 SIC Code: 5511
 Air District Name: SOUTH COAST AQMD
 Community Health Air Pollution Info System: Not reported
 Consolidated Emission Reporting Rule: Not reported
 Total Organic Hydrocarbon Gases Tons/Yr: 3
 Reactive Organic Gases Tons/Yr: 1
 Carbon Monoxide Emissions Tons/Yr: 0
 NOX - Oxides of Nitrogen Tons/Yr: 0
 SOX - Oxides of Sulphur Tons/Yr: 0
 Particulate Matter Tons/Yr: 0
 Part. Matter 10 Micrometers & Smlr Tons/Yr: 0

Year: 1999
 Carbon Monoxide Emissions Tons/Yr: 36
 Air Basin: SC
 Facility ID: 16670
 Air District Name: SC
 SIC Code: 5511
 Air District Name: SOUTH COAST AQMD
 Community Health Air Pollution Info System: Not reported

MAP FINDINGS
FOCUS MAP 5

Map ID	Site	Database(s)	EPA ID Number
--------	------	-------------	---------------

KENNEDY CADILLAC INC (Continued)

1000312231

Consolidated Emission Reporting Rule: Not reported
 Total Organic Hydrocarbon Gases Tons/Yr: 5
 Reactive Organic Gases Tons/Yr: 2
 Carbon Monoxide Emissions Tons/Yr: 0
 NOX - Oxides of Nitrogen Tons/Yr: 0
 SOX - Oxides of Sulphur Tons/Yr: 0
 Particulate Matter Tons/Yr: 0
 Part. Matter 10 Micrometers & Smlr Tons/Yr: 0

Year: 2000
 Carbon Monoxide Emissions Tons/Yr: 36
 Air Basin: SC
 Facility ID: 16670
 Air District Name: SC
 SIC Code: 5511
 Air District Name: SOUTH COAST AQMD
 Community Health Air Pollution Info System: Not reported
 Consolidated Emission Reporting Rule: Not reported
 Total Organic Hydrocarbon Gases Tons/Yr: 5
 Reactive Organic Gases Tons/Yr: 2
 Carbon Monoxide Emissions Tons/Yr: 0
 NOX - Oxides of Nitrogen Tons/Yr: 0
 SOX - Oxides of Sulphur Tons/Yr: 0
 Particulate Matter Tons/Yr: 0
 Part. Matter 10 Micrometers & Smlr Tons/Yr: 0

Year: 2001
 Carbon Monoxide Emissions Tons/Yr: 36
 Air Basin: SC
 Facility ID: 16670
 Air District Name: SC
 SIC Code: 5511
 Air District Name: SOUTH COAST AQMD
 Community Health Air Pollution Info System: Not reported
 Consolidated Emission Reporting Rule: Not reported
 Total Organic Hydrocarbon Gases Tons/Yr: 5
 Reactive Organic Gases Tons/Yr: 2
 Carbon Monoxide Emissions Tons/Yr: 0
 NOX - Oxides of Nitrogen Tons/Yr: 0
 SOX - Oxides of Sulphur Tons/Yr: 0
 Particulate Matter Tons/Yr: 0
 Part. Matter 10 Micrometers & Smlr Tons/Yr: 0

San Bern. Co. Permit:

Region: SAN BERNARDINO
 Facility ID: FA0004247
 Owner: KENNEDY, JACK F.
 Permit Number: PT0002397
 Permit Category: HAZMAT HANDLER 11-25 EMPLOYEES (W/GEN PRMT)
 Facility Status: ACTIVE
 Expiration Date: 8/31/2008 12:00:00AM

Region: SAN BERNARDINO
 Facility ID: FA0004247
 Owner: KENNEDY, JACK F.
 Permit Number: PT0002398
 Permit Category: GENERATOR - 11-25 EMPLOYEES

MAP FINDINGS
FOCUS MAP 5

Map ID Site Database(s) EPA ID Number

KENNEDY CADILLAC INC (Continued)

1000312231

Facility Status: ACTIVE
Expiration Date: 8/31/2008 12:00:00AM

SWEEPS UST:

Status: A
Comp Number: 8225
Number: 9
Board Of Equalization: 44-020040
Ref Date: 03-24-92
Act Date: 03-24-92
Created Date: 02-29-88
Tank Status: A
Owner Tank Id: H72537
Swrcb Tank Id: 36-000-008225-000001
Actv Date: 08-25-88
Capacity: 2000
Tank Use: M.V. FUEL
Stg: P
Content: REG UNLEADED
Number Of Tanks: 3

Status: A
Comp Number: 8225
Number: 9
Board Of Equalization: 44-020040
Ref Date: 03-24-92
Act Date: 03-24-92
Created Date: 02-29-88
Tank Status: A
Owner Tank Id: H74492
Swrcb Tank Id: 36-000-008225-000002
Actv Date: 08-25-88
Capacity: 1000
Tank Use: OIL
Stg: W
Content: WASTE OIL
Number Of Tanks: Not reported

Status: A
Comp Number: 8225
Number: 9
Board Of Equalization: 44-020040
Ref Date: 03-24-92
Act Date: 03-24-92
Created Date: 02-29-88
Tank Status: A
Owner Tank Id: H75000
Swrcb Tank Id: 36-000-008225-000003
Actv Date: 08-25-88
Capacity: 1000
Tank Use: M.V. FUEL
Stg: P
Content: DIESEL
Number Of Tanks: Not reported

MAP FINDINGS
FOCUS MAP 5

Map ID	Site	Database(s)	EPA ID Number
139	JACK KENNEDY CADILLAC 1400 SO. CAMINO REAL SAN BERNARDINO, CA 92408	EMI	S106833340 N/A
	EMI: Year: 1987 Carbon Monoxide Emissions Tons/Yr: 36 Air Basin: SC Facility ID: 16670 Air District Name: SC SIC Code: 5511 Air District Name: SOUTH COAST AQMD Community Health Air Pollution Info System: Not reported Consolidated Emission Reporting Rule: Not reported Total Organic Hydrocarbon Gases Tons/Yr: 3 Reactive Organic Gases Tons/Yr: 3 Carbon Monoxide Emissions Tons/Yr: 0 NOX - Oxides of Nitrogen Tons/Yr: 0 SOX - Oxides of Sulphur Tons/Yr: 0 Particulate Matter Tons/Yr: 0 Part. Matter 10 Micrometers & Smlr Tons/Yr: 0 Year: 1990 Carbon Monoxide Emissions Tons/Yr: 36 Air Basin: SC Facility ID: 16670 Air District Name: SC SIC Code: 5511 Air District Name: SOUTH COAST AQMD Community Health Air Pollution Info System: Not reported Consolidated Emission Reporting Rule: Not reported Total Organic Hydrocarbon Gases Tons/Yr: 6 Reactive Organic Gases Tons/Yr: 6 Carbon Monoxide Emissions Tons/Yr: 0 NOX - Oxides of Nitrogen Tons/Yr: 0 SOX - Oxides of Sulphur Tons/Yr: 0 Particulate Matter Tons/Yr: 0 Part. Matter 10 Micrometers & Smlr Tons/Yr: 0		
142	938 COLTON AVE COLTON, CA 92376	CDL	S107537170 N/A
	CDL: Facility ID: 199812090 Date: 1998-12-16 00:00:00 Lab Type: Illegal Drug Lab (L) - location where an illegal drug lab was operated or drug lab equipment and/or materials were stored.		

MAP FINDINGS
FOCUS MAP 5

Map ID	Site	Database(s)	EPA ID Number
142	912 COLTON AVE COLTON, CA CDL: Facility ID: 200001112 Date: 2000-01-20 00:00:00 Lab Type: Illegal Drug Lab (L) - location where an illegal drug lab was operated or drug lab equipment and/or materials were stored. Facility ID: 199910058 Date: 1999-10-12 00:00:00 Lab Type: Illegal Drug Lab (L) - location where an illegal drug lab was operated or drug lab equipment and/or materials were stored.	CDL	S107536991 N/A
143	HANNA AND RR 2 300 BLOCK HANNA STREET COLTON, CA 92373 US BROWNFIELDS: Recipient name: Colton, City of Project name: Colton, CA Property name: Hanna and RR 2 Parcel #: 0161-231-19 Parcel size: 0.7 Latitude: 34.075100 Longitude: -117.326300 Region: 9 HCM label: Not reported Map scale: Not reported Point of reference: Not reported Datum: Not reported ACRES property ID: 19981 Start date: 11/20/2001 Completed date: 11/20/2001 Accomplishment type: Phase I Environmental Assessment Accomplishment (acres): Not reported Ownership entity: Private Current use: Not reported Current owner: Calvin G.Wright Trust Future use: Not reported Past use flag: Not reported Future use flag: Not reported Cleanup required: Not reported Proprietary controls: Not reported Gov. control: Not reported Enforcement permit tools: Not reported Info. devices: Not reported Video available: Not reported Photo available: Not reported Usage type: Not reported Not in state/tribal program: Not reported IC data address: Not reported IC in place date: Not reported IC in place flag: Unknown IC required flag: Not reported NFA issue date: Not reported State and tribal program date: Not reported State and tribal program ID: Not reported Air contaminated: Not reported	US BROWNFIELDS	1009401090 N/A

MAP FINDINGS
FOCUS MAP 5

Map ID	Site	Database(s)	EPA ID Number
--------	------	-------------	---------------

HANNA AND RR 2 (Continued)

1009401090

Air cleaned:	Not reported
Asbestos found:	Not reported
Asbestos cleaned:	Not reported
Controlled substance found:	Not reported
Controlled substance cleaned:	Not reported
Drinking water affected:	Not reported
Drinking water cleaned:	Not reported
Groundwater affected:	Not reported
Groundwater cleaned:	Not reported
Lead contaminant found:	Not reported
Lead cleaned up:	Not reported
None found:	Not reported
None cleaned up:	Not reported
No media found:	Not reported
No media cleaned up:	Not reported
Other found:	Not reported
Other cleaned up:	Not reported
Other metals found:	Not reported
Other metals cleaned:	Not reported
PAHs found:	Not reported
PAHs cleaned up:	Not reported
PCBs found:	Not reported
PCBs cleaned up:	Not reported
Petro products found:	Not reported
Petro products cleaned:	Not reported
Sediments found:	Not reported
Sediments cleaned:	Not reported
Soil affected:	Not reported
Soil cleaned up:	Not reported
Surface water affected:	Not reported
Surface water cleaned:	Not reported
Unknown found:	Not reported
Unknown cleaned:	Not reported
Unknown media:	Not reported
Unknown media cleaned:	Not reported
VOCs found:	Not reported
VOCs cleaned:	Not reported

Property Description: There are currently piles of asphalt on the property.

143

**HANNA AND RR 1
300 BLOCK HANNA STREET
COLTON, CA 92410**

**US BROWNFIELDS 1009401089
N/A**

US BROWNFIELDS:

Recipient name:	Colton, City of
Project name:	Colton, CA
Property name:	Hanna and RR 1
Parcel #:	0161-182-21
Parcel size:	1.76
Latitude:	34.075100
Longitude:	-117.326300
Region:	9
HCM label:	Not reported
Map scale:	Not reported
Point of reference:	Not reported
Datum:	Not reported
ACRES property ID:	19962
Start date:	11/20/2001

MAP FINDINGS
 FOCUS MAP 5

Map ID Site Database(s) EPA ID Number

HANNA AND RR 1 (Continued)

1009401089

Completed date: 11/20/2001
 Accomplishment type: Phase I Environmental Assessment
 Accomplishment (acres): Not reported
 Ownership entity: Private
 Current use: Not reported
 Current owner: Hasan Mohammed
 Future use: Not reported
 Past use flag: Not reported
 Future use flag: Not reported
 Cleanup required: Not reported
 Proprietary controls: Not reported
 Gov. control: Not reported
 Enforcement permit tools: Not reported
 Info. devices: Not reported
 Video available: Not reported
 Photo available: Not reported
 Usage type: Not reported
 Not in state/tribal program: Not reported
 IC data address: Not reported
 IC in place date: Not reported
 IC in place flag: Unknown
 IC required flag: No
 NFA issue date: Not reported
 State and tribal program date: Not reported
 State and tribal program ID: Not reported
 Air contaminated: Not reported
 Air cleaned: Not reported
 Asbestos found: Not reported
 Asbestos cleaned: Not reported
 Controlled substance found: Not reported
 Controlled substance cleaned: Not reported
 Drinking water affected: Not reported
 Drinking water cleaned: Not reported
 Groundwater affected: Not reported
 Groundwater cleaned: Not reported
 Lead contaminant found: Not reported
 Lead cleaned up: Not reported
 None found: Not reported
 None cleaned up: Not reported
 No media found: Not reported
 No media cleaned up: Not reported
 Other found: Not reported
 Other cleaned up: Not reported
 Other metals found: Not reported
 Other metals cleaned: Not reported
 PAHs found: Not reported
 PAHs cleaned up: Not reported
 PCBs found: Not reported
 PCBs cleaned up: Not reported
 Petro products found: Not reported
 Petro products cleaned: Not reported
 Sediments found: Not reported
 Sediments cleaned: Not reported
 Soil affected: Not reported
 Soil cleaned up: Not reported
 Surface water affected: Not reported
 Surface water cleaned: Not reported

MAP FINDINGS
FOCUS MAP 5

Map ID	Site	Database(s)	EPA ID Number
	HANNA AND RR 1 (Continued)		1009401089
	Unknown found:	Not reported	
	Unknwon cleaned:	Not reported	
	Unknown media:	Not reported	
	Unknown media cleaned:	Not reported	
	VOCs found:	Not reported	
	VOCs cleaned:	Not reported	
	Property Description:	There are currently piles of asphalt on the property.	
144	223 WEST B ST. COLTON, CA	CHMIRS	S109037412 N/A
	CHMIRS:		
	OES Incident Number:	06-6262	
	OES notification:	10/21/2006 10:32:15 PM	
	OES Date:	Not reported	
	OES Time:	Not reported	
	Incident Date:	Not reported	
	Date Completed:	Not reported	
	Property Use:	Not reported	
	Agency Id Number:	Not reported	
	Agency Incident Number:	Not reported	
	Time Notified:	Not reported	
	Time Completed:	Not reported	
	Surrounding Area:	Not reported	
	Estimated Temperature:	Not reported	
	Property Management:	Not reported	
	Special Studies 1:	Not reported	
	Special Studies 2:	Not reported	
	Special Studies 3:	Not reported	
	Special Studies 4:	Not reported	
	Special Studies 5:	Not reported	
	Special Studies 6:	Not reported	
	More Than Two Substances Involved?:	Not reported	
	Resp Agncy Personel # Of Decontaminated:	Not reported	
	Responding Agency Personel # Of Injuries:	Not reported	
	Responding Agency Personel # Of Fatalities:	Not reported	
	Others Number Of Decontaminated:	Not reported	
	Others Number Of Injuries:	Not reported	
	Others Number Of Fatalities:	Not reported	
	Vehicle Make/year:	Not reported	
	Vehicle License Number:	Not reported	
	Vehicle State:	Not reported	
	Vehicle Id Number:	Not reported	
	CA/DOT/PUC/ICC Number:	Not reported	
	Company Name:	Not reported	
	Reporting Officer Name/ID:	Not reported	
	Report Date:	Not reported	
	Comments:	Not reported	
	Facility Telephone:	Not reported	
	Waterway Involved:	Not reported	
	Waterway:	Not reported	
	Spill Site:	Not reported	
	Cleanup By:	Contractor	
	Containment:	Not reported	
	What Happened:	Not reported	
	Type:	Not reported	
	Measure:	Not reported	

MAP FINDINGS
FOCUS MAP 5

Map ID Site Database(s) EPA ID Number

(Continued)

S109037412

Other: Not reported
Date/Time: Not reported
Year: 2006
Agency: Telco
Incident Date: 10/21/2006 12:00:00 AM
Admin Agency: San Bernardino County Health Department
Amount: Not reported
Contained: Yes
Site Type: Merchant/Business
E Date: Not reported
Substance: Ammonia
Quantity Released: Not reported
BBLs: 0
Cups: 0
CUFT: 0
Gallons: 500
Grams: 0
Pounds: 0
Liters: 0
Ounces: 0
Pints: 0
Quarts: 0
Sheen: 0
Tons: 0
Unknown: 0
Description: Not reported
Evacuations: 0
Number of Injuries: 0
Number of Fatalities: 0
Description: A relief valve malfunction which caused the spill.

144

TELCO FOOD PRODUCTS
223 W B ST
COLTON, CA 92324

San Bern. Co. Permit S104770945
N/A

San Bern. Co. Permit:

Region: SAN BERNARDINO
Facility ID: FA0006606
Owner: TELLIARD, TIMOTHY P.
Permit Number: PT0008493
Permit Category: CALARP FACILITY PERMIT
Facility Status: ACTIVE
Expiration Date: 4/30/2008 12:00:00AM

Region: SAN BERNARDINO
Facility ID: FA0006606
Owner: TELLIARD, TIMOTHY P.
Permit Number: PT0008492
Permit Category: SPECIAL GENERATOR(B)
Facility Status: ACTIVE
Expiration Date: 4/30/2008 12:00:00AM

Region: SAN BERNARDINO
Facility ID: FA0006606
Owner: TELLIARD, TIMOTHY P.
Permit Number: PT0008491
Permit Category: HAZMAT HANDLER 0-10 EMPLOYEES (W/GEN PRMT)
Facility Status: ACTIVE

MAP FINDINGS
FOCUS MAP 5

Map ID	Site	Database(s)	EPA ID Number
	<p>TELCO FOOD PRODUCTS (Continued)</p> <p>Expiration Date: 4/30/2008 12:00:00AM</p> <p>Region: SAN BERNARDINO Facility ID: FA0006606 Owner: TELLIARD, TIMOTHY P. Permit Number: PT0017086 Permit Category: RISK MANAGEMENT PLAN - LEVEL II Facility Status: ACTIVE Expiration Date: 4/30/2008 12:00:00AM</p> <p>Region: SAN BERNARDINO Facility ID: FA0006606 Owner: TELLIARD, TIMOTHY P. Permit Number: PT0017087 Permit Category: EPCRA FACILITY (RIGHT TO KNOW PLAN) Facility Status: ACTIVE Expiration Date: 4/30/2008 12:00:00AM</p>		S104770945
144	<p>PLANCK TECHNICAL SEVICES INC 266 WEST B ST COLTON, CA 95971</p> <p>HAZNET: Gepaid: CAL000073317 Contact: JAMES K PLANCK Telephone: 9098746566 Facility Addr2: Not reported Mailing Name: Not reported Mailing Address: 266 WEST B ST Mailing City,St,Zip: COLTON, CA 923242937 Gen County: San Bernardino TSD EPA ID: CAD008252405 TSD County: Los Angeles Waste Category: Liquids with halogenated organic compounds > 1000 mg/l Disposal Method: Recycler Tons: 0.2293 Facility County: San Bernardino</p>	HAZNET	S104577224 N/A
145	<p>944 N LA CADENA DR COLTON, CA 92324</p> <p>CDL: Facility ID: 200102035 Date: 2001-02-05 00:00:00 Lab Type: Illegal Drug Lab (L) - location where an illegal drug lab was operated or drug lab equipment and/or materials were stored.</p>	CDL	S107537201 N/A

MAP FINDINGS
FOCUS MAP 5

Map ID	Site	Database(s)	EPA ID Number
145	CITY OF COLTON 655 N LACADENA COLTON, CA 92324 HAZNET: Gepaid: CAC001186896 Contact: CITY OF COLTON Telephone: 0000000000 Facility Addr2: Not reported Mailing Name: Not reported Mailing Address: 552 N LACADENA Mailing City,St,Zip: COLTON, CA 923240000 Gen County: San Bernardino TSD EPA ID: CAD067786749 TSD County: Los Angeles Waste Category: Asbestos-containing waste Disposal Method: Disposal, Land Fill Tons: .0000 Facility County: San Bernardino	HAZNET	S103956844 N/A
146	977 ILLINOIS COLTON, CA 92324 CDL: Facility ID: 199809086 Date: 1998-09-17 00:00:00 Lab Type: Illegal Drug Lab (L) - location where an illegal drug lab was operated or drug lab equipment and/or materials were stored.	CDL	S107537340 N/A
148	MT. VERNON 1 1033 MT. VERNON AVENUE COLTON, CA 92324 US BROWNFIELDS: Recipient name: Colton, City of Project name: Colton, CA Property name: Mt. Vernon 1 Parcel #: 0161-221-03 Parcel size: 1.5 Latitude: 34.074600 Longitude: -117.314400 Region: 9 HCM label: Not reported Map scale: Not reported Point of reference: Not reported Datum: Not reported ACRES property ID: 19801 Start date: 11/20/2001 Completed date: 11/20/2001 Accomplishment type: Phase I Environmental Assessment Accomplishment (acres): Not reported Ownership entity: Government Current use: Not reported Current owner: City of Colton Future use: Not reported Past use flag: Not reported Future use flag: Not reported	US BROWNFIELDS	1009401092 N/A

MAP FINDINGS
FOCUS MAP 5

Map ID	Site	Database(s)	EPA ID Number
	MT. VERNON 1 (Continued)		1009401092
	Cleanup required:	Not reported	
	Proprietary controls:	Not reported	
	Gov. control:	Not reported	
	Enforcement permit tools:	Not reported	
	Info. devices:	Not reported	
	Video available:	Not reported	
	Photo available:	Not reported	
	Usage type:	Not reported	
	Not in state/tribal program:	Not reported	
	IC data address:	Not reported	
	IC in place date:	Not reported	
	IC in place flag:	Unknown	
	IC required flag:	Not reported	
	NFA issue date:	Not reported	
	State and tribal program date:	Not reported	
	State and tribal program ID:	Not reported	
	Air contaminated:	Not reported	
	Air cleaned:	Not reported	
	Asbestos found:	Not reported	
	Asbestos cleaned:	Not reported	
	Controlled substance found:	Not reported	
	Controlled substance cleaned:	Not reported	
	Drinking water affected:	Not reported	
	Drinking water cleaned:	Not reported	
	Groundwater affected:	Not reported	
	Groundwater cleaned:	Not reported	
	Lead contaminant found:	Not reported	
	Lead cleaned up:	Not reported	
	None found:	Not reported	
	None cleaned up:	Not reported	
	No media found:	Not reported	
	No media cleaned up:	Not reported	
	Other found:	Not reported	
	Other cleaned up:	Not reported	
	Other metals found:	Not reported	
	Other metals cleaned:	Not reported	
	PAHs found:	Not reported	
	PAHs cleaned up:	Not reported	
	PCBs found:	Not reported	
	PCBs cleaned up:	Not reported	
	Petro products found:	Not reported	
	Petro products cleaned:	Not reported	
	Sediments found:	Not reported	
	Sediments cleaned:	Not reported	
	Soil affected:	Not reported	
	Soil cleaned up:	Not reported	
	Surface water affected:	Not reported	
	Surface water cleaned:	Not reported	
	Unknown found:	Not reported	
	Unknown cleaned:	Not reported	
	Unknown media:	Not reported	
	Unknown media cleaned:	Not reported	
	VOCs found:	Yes	
	VOCs cleaned:	Yes	
	Property Description:	Previous businesses included a dry cleaners, tortilla factory, paint store, and a furniture store.	

MAP FINDINGS
FOCUS MAP 5

Map ID	Site	Database(s)	EPA ID Number
148	MT. VERNON 2 800 BLOCK COLTON AVENUE COLTON, CA 92324	US BROWNFIELDS	1009401093 N/A
	<p>US BROWNFIELDS:</p> <p>Recipient name: Colton, City of</p> <p>Project name: Colton, CA</p> <p>Property name: Mt. Vernon 2</p> <p>Parcel #: 0161-221-04, 05</p> <p>Parcel size: 0.4</p> <p>Latitude: 34.074600</p> <p>Longitude: -117.314400</p> <p>Region: 9</p> <p>HCM label: Not reported</p> <p>Map scale: Not reported</p> <p>Point of reference: Not reported</p> <p>Datum: Not reported</p> <p>ACRES property ID: 19822</p> <p>Start date: 11/20/2001</p> <p>Completed date: 11/20/2001</p> <p>Accomplishment type: Phase I Environmental Assessment</p> <p>Accomplishment (acres): Not reported</p> <p>Ownership entity: Not reported</p> <p>Current use: Not reported</p> <p>Current owner: City of Colton & Kathy T. Pham, tenants in common</p> <p>Future use: Not reported</p> <p>Past use flag: Not reported</p> <p>Future use flag: Not reported</p> <p>Cleanup required: Not reported</p> <p>Proprietary controls: Not reported</p> <p>Gov. control: Not reported</p> <p>Enforcement permit tools: Not reported</p> <p>Info. devices: Not reported</p> <p>Video available: Not reported</p> <p>Photo available: Not reported</p> <p>Usage type: Not reported</p> <p>Not in state/tribal program: Not reported</p> <p>IC data address: Not reported</p> <p>IC in place date: Not reported</p> <p>IC in place flag: Unknown</p> <p>IC required flag: Not reported</p> <p>NFA issue date: Not reported</p> <p>State and tribal program date: Not reported</p> <p>State and tribal program ID: Not reported</p> <p>Air contaminated: Not reported</p> <p>Air cleaned: Not reported</p> <p>Asbestos found: Not reported</p> <p>Asbestos cleaned: Not reported</p> <p>Controlled substance found: Not reported</p> <p>Controlled substance cleaned: Not reported</p> <p>Drinking water affected: Not reported</p> <p>Drinking water cleaned: Not reported</p> <p>Groundwater affected: Not reported</p> <p>Groundwater cleaned: Not reported</p> <p>Lead contaminant found: Not reported</p> <p>Lead cleaned up: Not reported</p> <p>None found: Not reported</p> <p>None cleaned up: Not reported</p> <p>No media found: Not reported</p>		

MAP FINDINGS
FOCUS MAP 5

Map ID	Site	Database(s)	EPA ID Number
	MT. VERNON 2 (Continued)		1009401093
	No media cleaned up:	Not reported	
	Other found:	Not reported	
	Other cleaned up:	Not reported	
	Other metals found:	Not reported	
	Other metals cleaned:	Not reported	
	PAHs found:	Not reported	
	PAHs cleaned up:	Not reported	
	PCBs found:	Not reported	
	PCBs cleaned up:	Not reported	
	Petro products found:	Not reported	
	Petro products cleaned:	Not reported	
	Sediments found:	Not reported	
	Sediments cleaned:	Not reported	
	Soil affected:	Not reported	
	Soil cleaned up:	Not reported	
	Surface water affected:	Not reported	
	Surface water cleaned:	Not reported	
	Unknown found:	Not reported	
	Unknown cleaned:	Not reported	
	Unknown media:	Not reported	
	Unknown media cleaned:	Not reported	
	VOCs found:	Not reported	
	VOCs cleaned:	Not reported	
	Property Description:	Vacant land	
148	MT. VERNON 4 1000 BLOCK MT. VERNON AVENUE COLTON, CA 92324	US BROWNFIELDS	1009401095 N/A
	US BROWNFIELDS:		
	Recipient name:	Colton, City of	
	Project name:	Colton, CA	
	Property name:	Mt. Vernon 4	
	Parcel #:	0161-221-37	
	Parcel size:	0.6	
	Latitude:	34.074600	
	Longitude:	-117.314400	
	Region:	9	
	HCM label:	Not reported	
	Map scale:	Not reported	
	Point of reference:	Not reported	
	Datum:	Not reported	
	ACRES property ID:	19862	
	Start date:	11/20/2001	
	Completed date:	11/20/2001	
	Accomplishment type:	Phase I Environmental Assessment	
	Accomplishment (acres):	Not reported	
	Ownership entity:	Not reported	
	Current use:	Not reported	
	Current owner:	City of Colton, Ma Wang Nien Hwa, John Lu	
	Future use:	Not reported	
	Past use flag:	Not reported	
	Future use flag:	Not reported	
	Cleanup required:	Not reported	
	Proprietary controls:	Not reported	
	Gov. control:	Not reported	
	Enforcement permit tools:	Not reported	
	Info. devices:	Not reported	

MAP FINDINGS
 FOCUS MAP 5

Map ID	Site	Database(s)	EPA ID Number
	MT. VERNON 4 (Continued)		1009401095
	Video available:	Not reported	
	Photo available:	Not reported	
	Usage type:	Not reported	
	Not in state/tribal program:	Not reported	
	IC data address:	Not reported	
	IC in place date:	Not reported	
	IC in place flag:	Unknown	
	IC required flag:	Not reported	
	NFA issue date:	Not reported	
	State and tribal program date:	Not reported	
	State and tribal program ID:	Not reported	
	Air contaminated:	Not reported	
	Air cleaned:	Not reported	
	Asbestos found:	Not reported	
	Asbestos cleaned:	Not reported	
	Controlled substance found:	Not reported	
	Controlled substance cleaned:	Not reported	
	Drinking water affected:	Not reported	
	Drinking water cleaned:	Not reported	
	Groundwater affected:	Not reported	
	Groundwater cleaned:	Not reported	
	Lead contaminant found:	Not reported	
	Lead cleaned up:	Not reported	
	None found:	Not reported	
	None cleaned up:	Not reported	
	No media found:	Not reported	
	No media cleaned up:	Not reported	
	Other found:	Not reported	
	Other cleaned up:	Not reported	
	Other metals found:	Not reported	
	Other metals cleaned:	Not reported	
	PAHs found:	Not reported	
	PAHs cleaned up:	Not reported	
	PCBs found:	Not reported	
	PCBs cleaned up:	Not reported	
	Petro products found:	Not reported	
	Petro products cleaned:	Not reported	
	Sediments found:	Not reported	
	Sediments cleaned:	Not reported	
	Soil affected:	Not reported	
	Soil cleaned up:	Not reported	
	Surface water affected:	Not reported	
	Surface water cleaned:	Not reported	
	Unknown found:	Not reported	
	Unknwon cleaned:	Not reported	
	Unknown media:	Not reported	
	Unknown media cleaned:	Not reported	
	VOCs found:	Not reported	
	VOCs cleaned:	Not reported	
	Property Description:	Vacant land	

MAP FINDINGS
FOCUS MAP 5

Map ID	Site	Database(s)	EPA ID Number
148	MT. VERNON 3 800 BLOCK COLTON AVENUE COLTON, CA 92324	US BROWNFIELDS	1009401094 N/A
	<p>US BROWNFIELDS:</p> <p>Recipient name: Colton, City of</p> <p>Project name: Colton, CA</p> <p>Property name: Mt. Vernon 3</p> <p>Parcel #: 0161-221-06</p> <p>Parcel size: 0.2</p> <p>Latitude: 34.074600</p> <p>Longitude: -117.314400</p> <p>Region: 9</p> <p>HCM label: Not reported</p> <p>Map scale: Not reported</p> <p>Point of reference: Not reported</p> <p>Datum: Not reported</p> <p>ACRES property ID: 19823</p> <p>Start date: 11/20/2001</p> <p>Completed date: 11/20/2001</p> <p>Accomplishment type: Phase I Environmental Assessment</p> <p>Accomplishment (acres): Not reported</p> <p>Ownership entity: Not reported</p> <p>Current use: Not reported</p> <p>Current owner: City of Colton & NRLL, Inc., tenants in common</p> <p>Future use: Not reported</p> <p>Past use flag: Not reported</p> <p>Future use flag: Not reported</p> <p>Cleanup required: Not reported</p> <p>Proprietary controls: Not reported</p> <p>Gov. control: Not reported</p> <p>Enforcement permit tools: Not reported</p> <p>Info. devices: Not reported</p> <p>Video available: Not reported</p> <p>Photo available: Not reported</p> <p>Usage type: Not reported</p> <p>Not in state/tribal program: Not reported</p> <p>IC data address: Not reported</p> <p>IC in place date: Not reported</p> <p>IC in place flag: Unknown</p> <p>IC required flag: Not reported</p> <p>NFA issue date: Not reported</p> <p>State and tribal program date: Not reported</p> <p>State and tribal program ID: Not reported</p> <p>Air contaminated: Not reported</p> <p>Air cleaned: Not reported</p> <p>Asbestos found: Not reported</p> <p>Asbestos cleaned: Not reported</p> <p>Controlled substance found: Not reported</p> <p>Controlled substance cleaned: Not reported</p> <p>Drinking water affected: Not reported</p> <p>Drinking water cleaned: Not reported</p> <p>Groundwater affected: Not reported</p> <p>Groundwater cleaned: Not reported</p> <p>Lead contaminant found: Not reported</p> <p>Lead cleaned up: Not reported</p> <p>None found: Not reported</p> <p>None cleaned up: Not reported</p> <p>No media found: Not reported</p>		

MAP FINDINGS
FOCUS MAP 5

Map ID	Site	Database(s)	EPA ID Number
	MT. VERNON 3 (Continued)		1009401094
	No media cleaned up:	Not reported	
	Other found:	Not reported	
	Other cleaned up:	Not reported	
	Other metals found:	Not reported	
	Other metals cleaned:	Not reported	
	PAHs found:	Not reported	
	PAHs cleaned up:	Not reported	
	PCBs found:	Not reported	
	PCBs cleaned up:	Not reported	
	Petro products found:	Not reported	
	Petro products cleaned:	Not reported	
	Sediments found:	Not reported	
	Sediments cleaned:	Not reported	
	Soil affected:	Not reported	
	Soil cleaned up:	Not reported	
	Surface water affected:	Not reported	
	Surface water cleaned:	Not reported	
	Unknown found:	Not reported	
	Unknown cleaned:	Not reported	
	Unknown media:	Not reported	
	Unknown media cleaned:	Not reported	
	VOCs found:	Not reported	
	VOCs cleaned:	Not reported	
	Property Description:	Vacant land	
148	MT. VERNON 5 1000 BLOCK MT. VERNON AVENUE COLTON, CA 90274	US BROWNFIELDS	1009401096 N/A
	US BROWNFIELDS:		
	Recipient name:	Colton, City of	
	Project name:	Colton, CA	
	Property name:	Mt. Vernon 5	
	Parcel #:	0161-221-67	
	Parcel size:	0.33	
	Latitude:	34.074600	
	Longitude:	-117.314400	
	Region:	9	
	HCM label:	Not reported	
	Map scale:	Not reported	
	Point of reference:	Not reported	
	Datum:	Not reported	
	ACRES property ID:	19881	
	Start date:	11/20/2001	
	Completed date:	11/20/2001	
	Accomplishment type:	Phase I Environmental Assessment	
	Accomplishment (acres):	Not reported	
	Ownership entity:	Private	
	Current use:	Not reported	
	Current owner:	Kathy T. Pham	
	Future use:	Not reported	
	Past use flag:	Not reported	
	Future use flag:	Not reported	
	Cleanup required:	Not reported	
	Proprietary controls:	Not reported	
	Gov. control:	Not reported	
	Enforcement permit tools:	Not reported	
	Info. devices:	Not reported	

MAP FINDINGS
FOCUS MAP 5

Map ID	Site	Database(s)	EPA ID Number
	MT. VERNON 5 (Continued)		1009401096
	Video available:	Not reported	
	Photo available:	Not reported	
	Usage type:	Not reported	
	Not in state/tribal program:	Not reported	
	IC data address:	Not reported	
	IC in place date:	Not reported	
	IC in place flag:	Unknown	
	IC required flag:	Not reported	
	NFA issue date:	Not reported	
	State and tribal program date:	Not reported	
	State and tribal program ID:	Not reported	
	Air contaminated:	Not reported	
	Air cleaned:	Not reported	
	Asbestos found:	Not reported	
	Asbestos cleaned:	Not reported	
	Controlled substance found:	Not reported	
	Controlled substance cleaned:	Not reported	
	Drinking water affected:	Not reported	
	Drinking water cleaned:	Not reported	
	Groundwater affected:	Not reported	
	Groundwater cleaned:	Not reported	
	Lead contaminant found:	Not reported	
	Lead cleaned up:	Not reported	
	None found:	Not reported	
	None cleaned up:	Not reported	
	No media found:	Not reported	
	No media cleaned up:	Not reported	
	Other found:	Not reported	
	Other cleaned up:	Not reported	
	Other metals found:	Not reported	
	Other metals cleaned:	Not reported	
	PAHs found:	Not reported	
	PAHs cleaned up:	Not reported	
	PCBs found:	Not reported	
	PCBs cleaned up:	Not reported	
	Petro products found:	Not reported	
	Petro products cleaned:	Not reported	
	Sediments found:	Not reported	
	Sediments cleaned:	Not reported	
	Soil affected:	Not reported	
	Soil cleaned up:	Not reported	
	Surface water affected:	Not reported	
	Surface water cleaned:	Not reported	
	Unknown found:	Not reported	
	Unknwon cleaned:	Not reported	
	Unknown media:	Not reported	
	Unknown media cleaned:	Not reported	
	VOCs found:	Not reported	
	VOCs cleaned:	Not reported	
	Property Description:	Vacant land	

MAP FINDINGS
FOCUS MAP 5

Map ID	Site	Database(s)	EPA ID Number
149	HUD INTOWN PROPERTIES 855 PENNSYLVANIA AVE COLTON, CA 92324 HAZNET: Gepaid: CAC001357896 Contact: HUD Telephone: 0000000000 Facility Addr2: Not reported Mailing Name: Not reported Mailing Address: 2086 S E ST STE 204 Mailing City,St,Zip: SAN BERNARDINO, CA 924080000 Gen County: San Bernardino TSD EPA ID: CAT080022148 TSD County: San Bernardino Waste Category: Household waste Disposal Method: Transfer Station Tons: .3000 Facility County: San Bernardino	HAZNET	S103969403 N/A
152	INLAND VALLEY PONTIAC GMC 1411 S E ST SAN BERNARDINO, CA 92408 CA WDS: Facility ID: Santa Ana River 36I018572 Facility Type: Industrial - Facility that treats and/or disposes of liquid or semisolid wastes from any servicing, producing, manufacturing or processing operation of whatever nature, including mining, gravel washing, geothermal operations, air conditioning, ship building and repairing, oil production, storage and disposal operations, water pumping. Facility Status: Active - Any facility with a continuous or seasonal discharge that is under Waste Discharge Requirements. NPDES Number: CAS000001 The 1st 2 characters designate the state. The remaining 7 are assigned by the Regional Board Subregion: 8 Facility Telephone: 9098886767 Facility Contact: Chris King Agency Name: INLAND VALLEY PONTIAC GMC Agency Address: 1411 S E St Agency City,St,Zip: San Bernardino 92408 Agency Contact: Chris King Agency Telephone: 9098886767 Agency Type: Private SIC Code: 5511 SIC Code 2: Not reported Primary Waste: Not reported Primary Waste Type: Not reported Secondary Waste: Not reported Secondary Waste Type: Not reported Design Flow: 0 Baseline Flow: 0 Reclamation: Not reported POTW: Not reported Treat To Water: Minor Threat to Water Quality. A violation of a regional board order should cause a relatively minor impairment of beneficial uses compared to a major or minor threat. Not: All nurds without a TTWQ will be considered a minor threat to water quality unless coded at a higher Level. A Zero (0) may be used to code those NURDS that are found to	CA WDS	S106447229 N/A

MAP FINDINGS
FOCUS MAP 5

Map ID	Site	Database(s)	EPA ID Number
--------	------	-------------	---------------

INLAND VALLEY PONTIAC GMC (Continued)

S106447229

Complexity: represent no threat to water quality.
Category C - Facilities having no waste treatment systems, such as cooling water dischargers or those who must comply through best management practices, facilities with passive waste treatment and disposal systems, such as septic systems with subsurface disposal, or dischargers having waste storage systems with land disposal such as dairy waste ponds.

**152 BBF, INC., DBA PAUL REED BUICK
1411 S E ST
SAN BERNARDINO, CA 92408**

**HIST UST U001576032
N/A**

HIST UST:
Region: STATE
Facility ID: 00000010368
Facility Type: Other
Other Type: AUTO DEALERSHIP
Total Tanks: 0002
Contact Name: PAUL C. REED
Telephone: 7148886767
Owner Name: BBF, INC., DBA PAUL REED BUICK
Owner Address: 1411 S. E ST
Owner City,St,Zip: SAN BERNARDINO, CA 94208

Tank Num: 001
Container Num: 1
Year Installed: 1977
Tank Capacity: 00001000
Tank Used for: PRODUCT
Type of Fuel: UNLEADED
Tank Construction: Not reported
Leak Detection: None

Tank Num: 002
Container Num: 2
Year Installed: 1977
Tank Capacity: 00000000
Tank Used for: WASTE
Type of Fuel: WASTE OIL
Tank Construction: Not reported
Leak Detection: None

**152 DBA PAUL REED BUICK-GMC
1411 S E ST
SAN BERNARDINO, CA 92408**

**CA FID UST S101591015
San Bern. Co. Permit N/A
SWEEPS UST**

CA FID UST:
Facility ID: 36000757
Regulated By: UTNKA
Regulated ID: 00010368
Cortese Code: Not reported
SIC Code: Not reported
Facility Phone: Not reported
Mail To: Not reported
Mailing Address: P O BOX
Mailing Address 2: Not reported

MAP FINDINGS
FOCUS MAP 5

Map ID Site Database(s) EPA ID Number

DBA PAUL REED BUICK-GMC (Continued)

S101591015

Mailing City,St,Zip: SAN BERNARDINO 92408
Contact: Not reported
Contact Phone: Not reported
DUNs Number: Not reported
NPDES Number: Not reported
EPA ID: Not reported
Comments: Not reported
Status: Active

San Bern. Co. Permit:

Region: SAN BERNARDINO
Facility ID: FA0003968
Owner: INLAND VALLEY BUICK PONTIACGMC
Permit Number: PT0009902
Permit Category: SPECIAL GENERATOR(B)
Facility Status: ACTIVE
Expiration Date: 9/30/2008 12:00:00AM

Region: SAN BERNARDINO
Facility ID: FA0003968
Owner: INLAND VALLEY BUICK PONTIACGMC
Permit Number: PT0009903
Permit Category: SPECIAL HANDLER
Facility Status: ACTIVE
Expiration Date: 9/30/2008 12:00:00AM

SWEEPS UST:

Status: A
Comp Number: 10368
Number: 2
Board Of Equalization: Not reported
Ref Date: 03-24-92
Act Date: 03-24-92
Created Date: 02-29-88
Tank Status: Not reported
Owner Tank Id: Not reported
Swrcb Tank Id: Not reported
Actv Date: Not reported
Capacity: Not reported
Tank Use: Not reported
Stg: Not reported
Content: Not reported
Number Of Tanks: Not reported

Status: Not reported
Comp Number: 10368
Number: Not reported
Board Of Equalization: Not reported
Ref Date: Not reported
Act Date: Not reported
Created Date: Not reported
Tank Status: Not reported
Owner Tank Id: Not reported
Swrcb Tank Id: 36-000-010368-000001
Actv Date: Not reported
Capacity: 1000

MAP FINDINGS
FOCUS MAP 5

Map ID	Site	Database(s)	EPA ID Number
--------	------	-------------	---------------

DBA PAUL REED BUICK-GMC (Continued)

S101591015

Tank Use: M.V. FUEL
 Stg: PRODUCT
 Content: REG UNLEADED
 Number Of Tanks: 2

Status: Not reported
 Comp Number: 10368
 Number: Not reported
 Board Of Equalization: Not reported
 Ref Date: Not reported
 Act Date: Not reported
 Created Date: Not reported
 Tank Status: Not reported
 Owner Tank Id: Not reported
 Swrcb Tank Id: 36-000-010368-000002
 Actv Date: Not reported
 Capacity: 1
 Tank Use: OIL
 Stg: WASTE
 Content: WASTE OIL
 Number Of Tanks: Not reported

152

**INLAND VALLEY PONTIAC GMC BUICK
 1411 SOUTH E STREET
 SAN BERNARDINO, CA 92408**

**RCRA-SQG 1000274868
 FINDS CAD066147257**

RCRA-SQG:

Date form received by agency: 11/30/2000
 Facility name: INLAND VALLEY PONTIAC G M C BUICK
 Facility address: 1411 S E ST
 SAN BERNARDINO, CA 92408

EPA ID: CAD066147257
 Contact: ROB CELANO
 Contact address: 1411 S E ST
 SAN BERNARDINO, CA 92408

Contact country: US
 Contact telephone: (909) 888-6767
 Contact email: Not reported
 EPA Region: 09
 Classification: Small Small Quantity Generator
 Description: Handler: generates more than 100 and less than 1000 kg of hazardous waste during any calendar month and accumulates less than 6000 kg of hazardous waste at any time; or generates 100 kg or less of hazardous waste during any calendar month, and accumulates more than 1000 kg of hazardous waste at any time

Owner/Operator Summary:

Owner/operator name: JOHN BOULIANNE
 Owner/operator address: 1411 S E ST
 SAN BERNARDINO, CA 92408

Owner/operator country: Not reported
 Owner/operator telephone: (909) 888-6767
 Legal status: Private
 Owner/Operator Type: Owner
 Owner/Op start date: Not reported
 Owner/Op end date: Not reported

MAP FINDINGS
FOCUS MAP 5

Map ID Site Database(s) EPA ID Number

INLAND VALLEY PONTIAC GMC BUICK (Continued)

1000274868

Owner/operator name: NOT REQUIRED
Owner/operator address: NOT REQUIRED
NOT REQUIRED, ME 99999
Owner/operator country: Not reported
Owner/operator telephone: (415) 555-1212
Legal status: Private
Owner/Operator Type: Operator
Owner/Op start date: Not reported
Owner/Op end date: Not reported

Handler Activities Summary:

U.S. importer of hazardous waste: Unknown
Mixed waste (haz. and radioactive): Unknown
Recycler of hazardous waste: No
Transporter of hazardous waste: No
Treater, storer or disposer of HW: No
Underground injection activity: No
On-site burner exemption: Unknown
Furnace exemption: Unknown
Used oil fuel burner: No
Used oil processor: No
User oil refiner: No
Used oil fuel marketer to burner: No
Used oil Specification marketer: No
Used oil transfer facility: No
Used oil transporter: No
Off-site waste receiver: Commercial status unknown

Historical Generators:

Date form received by agency: 09/01/1996
Facility name: INLAND VALLEY PONTIAC G M C BUICK
Classification: Small Quantity Generator

Hazardous Waste Summary:

Waste code: D001
Waste name: IGNITABLE HAZARDOUS WASTES ARE THOSE WASTES WHICH HAVE A FLASHPOINT OF LESS THAN 140 DEGREES FAHRENHEIT AS DETERMINED BY A PENSKEY-MARTENS CLOSED CUP FLASH POINT TESTER. ANOTHER METHOD OF DETERMINING THE FLASH POINT OF A WASTE IS TO REVIEW THE MATERIAL SAFETY DATA SHEET, WHICH CAN BE OBTAINED FROM THE MANUFACTURER OR DISTRIBUTOR OF THE MATERIAL. LACQUER THINNER IS AN EXAMPLE OF A COMMONLY USED SOLVENT WHICH WOULD BE CONSIDERED AS IGNITABLE HAZARDOUS WASTE.

Waste code: F005
Waste name: THE FOLLOWING SPENT NON-HALOGENATED SOLVENTS: TOLUENE, METHYL ETHYL KETONE, CARBON DISULFIDE, ISOBUTANOL, PYRIDINE, BENZENE, 2-ETHOXYETHANOL, AND 2-NITROPROPANE; ALL SPENT SOLVENT MIXTURES/BLENDS CONTAINING, BEFORE USE, A TOTAL OF TEN PERCENT OR MORE (BY VOLUME) OF ONE OR MORE OF THE ABOVE NON-HALOGENATED SOLVENTS OR THOSE SOLVENTS LISTED IN F001, F002, OR F004; AND STILL BOTTOMS FROM THE RECOVERY OF THESE SPENT SOLVENTS AND SPENT SOLVENT MIXTURES.

Violation Status: No violations found

FINDS:

Other Pertinent Environmental Activity Identified at Site

MAP FINDINGS
FOCUS MAP 5

Map ID	Site	Database(s)	EPA ID Number
--------	------	-------------	---------------

INLAND VALLEY PONTIAC GMC BUICK (Continued)

1000274868

California - Hazardous Waste Tracking System - Datamart

RCRAInfo is a national information system that supports the Resource Conservation and Recovery Act (RCRA) program through the tracking of events and activities related to facilities that generate, transport, and treat, store, or dispose of hazardous waste. RCRAInfo allows RCRA program staff to track the notification, permit, compliance, and corrective action activities required under RCRA.

**152 INLAND VALLEY PONTIAC BUICK GMC
1411 SOUTH E ST
SAN BERNARDINO, CA 92408**

**HAZNET S104573925
N/A**

HAZNET:

Gepaid: CAD066147257
Contact: MICHAEL E DAVIS
Telephone: 8053739666
Facility Addr2: Not reported
Mailing Name: Not reported
Mailing Address: 1411 S E ST
Mailing City,St,Zip: SAN BERNARDINO, CA 924080000
Gen County: San Bernardino
TSD EPA ID: CAD099452708
TSD County: Los Angeles
Waste Category: Unspecified aqueous solution
Disposal Method: Not reported
Tons: .4587
Facility County: San Bernardino

Gepaid: CAD066147257
Contact: MICHAEL E DAVIS
Telephone: 8053739666
Facility Addr2: Not reported
Mailing Name: Not reported
Mailing Address: 1411 S E ST
Mailing City,St,Zip: SAN BERNARDINO, CA 924080000
Gen County: San Bernardino
TSD EPA ID: CAD099452708
TSD County: Los Angeles
Waste Category: Unspecified oil-containing waste
Disposal Method: Recycler
Tons: 1.2510
Facility County: San Bernardino

Gepaid: CAD066147257
Contact: MICHAEL E DAVIS
Telephone: 8053739666
Facility Addr2: Not reported
Mailing Name: Not reported
Mailing Address: 1411 S E ST
Mailing City,St,Zip: SAN BERNARDINO, CA 924080000
Gen County: San Bernardino
TSD EPA ID: CAT080013352
TSD County: Los Angeles
Waste Category: Unspecified aqueous solution
Disposal Method: Recycler
Tons: .4587

MAP FINDINGS
FOCUS MAP 5

Map ID Site Database(s) EPA ID Number

INLAND VALLEY PONTIAC BUICK GMC (Continued)

S104573925

Facility County: San Bernardino

Gepaid: CAD066147257
Contact: MICHAEL E DAVIS
Telephone: 8053739666
Facility Addr2: Not reported
Mailing Name: Not reported
Mailing Address: 1411 S E ST
Mailing City,St,Zip: SAN BERNARDINO, CA 924080000
Gen County: San Bernardino
TSD EPA ID: CAT080025711
TSD County: San Bernardino
Waste Category: Aqueous solution with less than 10% total organic residues
Disposal Method: Transfer Station
Tons: 1.0842
Facility County: San Bernardino

Gepaid: CAD066147257
Contact: MICHAEL E DAVIS
Telephone: 8053739666
Facility Addr2: Not reported
Mailing Name: Not reported
Mailing Address: 1411 S E ST
Mailing City,St,Zip: SAN BERNARDINO, CA 924080000
Gen County: San Bernardino
TSD EPA ID: CAT080025711
TSD County: San Bernardino
Waste Category: Aqueous solution with less than 10% total organic residues
Disposal Method: Not reported
Tons: .4587
Facility County: San Bernardino

[Click this hyperlink](#) while viewing on your computer to access
19 additional CA_HAZNET: record(s) in the EDR Site Report.

154

**B & A AUTO SALES
814 COLTON AVE
COLTON, CA 92324**

**San Bern. Co. Permit S107863312
N/A**

San Bern. Co. Permit:

Region: SAN BERNARDINO
Facility ID: FA0010449
Owner: BUCUR, ALEX
Permit Number: PT0017761
Permit Category: SPECIAL GENERATOR(B)
Facility Status: ACTIVE
Expiration Date: 5/31/2008 12:00:00AM

Region: SAN BERNARDINO
Facility ID: FA0010449
Owner: BUCUR, ALEX
Permit Number: PT0017762
Permit Category: SPECIAL HANDLER
Facility Status: ACTIVE
Expiration Date: 5/31/2008 12:00:00AM

MAP FINDINGS
FOCUS MAP 5

Map ID	Site	Database(s)	EPA ID Number
154	ALL STAR AUTO 788 COLTON AVE COLTON, CA 92324 HAZNET: Gepaid: CAL000182841 Contact: RICH BEEDLE - OWNER Telephone: 9098249749 Facility Addr2: Not reported Mailing Name: Not reported Mailing Address: 788 COLTON AVE Mailing City,St,Zip: COLTON, CA 923240000 Gen County: San Bernardino TSD EPA ID: Not reported TSD County: San Bernardino Waste Category: Aqueous solution with less than 10% total organic residues Disposal Method: Transfer Station Tons: 0.07 Facility County: Not reported	HAZNET	S105723667 N/A
154	ALL STAR AUTO REPAIR 788 COLTON AVE COLTON, CA 92324 San Bern. Co. Permit: Region: SAN BERNARDINO Facility ID: FA0010460 Owner: BEEDLE, RICHARD Permit Number: PT0017782 Permit Category: SPECIAL GENERATOR(B) Facility Status: ACTIVE Expiration Date: 8/31/2007 12:00:00AM Region: SAN BERNARDINO Facility ID: FA0010460 Owner: BEEDLE, RICHARD Permit Number: PT0017783 Permit Category: SPECIAL HANDLER Facility Status: ACTIVE Expiration Date: 8/31/2007 12:00:00AM	San Bern. Co. Permit	S107863303 N/A
156	CHUCK OBERSHAW TOYOTA 765 W SHOWCASE DR SAN BERNARDINO, CA 92408	FINDS HAZNET EMI RCRA-NonGen	1000597302 CAD983613076
	FINDS: Other Pertinent Environmental Activity Identified at Site RCRAInfo is a national information system that supports the Resource Conservation and Recovery Act (RCRA) program through the tracking of events and activities related to facilities that generate, transport, and treat, store, or dispose of hazardous waste. RCRAInfo allows RCRA program staff to track the notification, permit, compliance, and corrective action activities required under RCRA.		

MAP FINDINGS
FOCUS MAP 5

Map ID Site Database(s) EPA ID Number

CHUCK OBERSHAW TOYOTA (Continued)

1000597302

HAZNET:

Gepaid: CAD983613076
Contact: TERRI HOOVER
Telephone: --
Facility Addr2: Not reported
Mailing Name: Not reported
Mailing Address: 765 SHOWCASE DR W
Mailing City,St,Zip: SAN BERNARDINO, CA 924080000
Gen County: San Bernardino
TSD EPA ID: Not reported
TSD County: San Bernardino
Waste Category: Aqueous solution with less than 10% total organic residues
Disposal Method: Transfer Station
Tons: 5.54
Facility County: Not reported

Gepaid: CAD983613076
Contact: CHUCK OBERSHAW
Telephone: 0714381444
Facility Addr2: Not reported
Mailing Name: Not reported
Mailing Address: 765 SHOWCASE DR W
Mailing City,St,Zip: SAN BERNARDINO, CA 924080000
Gen County: San Bernardino
TSD EPA ID: CAT000613893
TSD County: Los Angeles
Waste Category: Unspecified solvent mixture Waste
Disposal Method: Transfer Station
Tons: .0166
Facility County: San Bernardino

Gepaid: CAD983613076
Contact: CHUCK OBERSHAW
Telephone: 0714381444
Facility Addr2: Not reported
Mailing Name: Not reported
Mailing Address: 765 SHOWCASE DR W
Mailing City,St,Zip: SAN BERNARDINO, CA 924080000
Gen County: San Bernardino
TSD EPA ID: CAD093459485
TSD County: Fresno
Waste Category: Unspecified solvent mixture Waste
Disposal Method: Not reported
Tons: .0166
Facility County: San Bernardino

Gepaid: CAD983613076
Contact: CHUCK OBERSHAW
Telephone: 0714381444
Facility Addr2: Not reported
Mailing Name: Not reported
Mailing Address: 765 SHOWCASE DR W
Mailing City,St,Zip: SAN BERNARDINO, CA 924080000
Gen County: San Bernardino
TSD EPA ID: CAT000613893
TSD County: Los Angeles
Waste Category: Aqueous solution with less than 10% total organic residues

MAP FINDINGS
FOCUS MAP 5

Map ID Site Database(s) EPA ID Number

CHUCK OBERSHAW TOYOTA (Continued)

1000597302

Disposal Method: Transfer Station
Tons: 2.0973
Facility County: San Bernardino

Gepaid: CAD983613076
Contact: CHUCK OBERSHAW
Telephone: 0714381444
Facility Addr2: Not reported
Mailing Name: Not reported
Mailing Address: 765 SHOWCASE DR W
Mailing City,St,Zip: SAN BERNARDINO, CA 924080000
Gen County: San Bernardino
TSD EPA ID: CAT000613893
TSD County: Los Angeles
Waste Category: Aqueous solution with less than 10% total organic residues
Disposal Method: Treatment, Tank
Tons: .0625
Facility County: San Bernardino

[Click this hyperlink](#) while viewing on your computer to access
6 additional CA_HAZNET: record(s) in the EDR Site Report.

EMI:

Year: 1990
Carbon Monoxide Emissions Tons/Yr: 36
Air Basin: SC
Facility ID: 59679
Air District Name: SC
SIC Code: 7538
Air District Name: SOUTH COAST AQMD
Community Health Air Pollution Info System: Not reported
Consolidated Emission Reporting Rule: Not reported
Total Organic Hydrocarbon Gases Tons/Yr: 1
Reactive Organic Gases Tons/Yr: 1
Carbon Monoxide Emissions Tons/Yr: 0
NOX - Oxides of Nitrogen Tons/Yr: 0
SOX - Oxides of Sulphur Tons/Yr: 0
Particulate Matter Tons/Yr: 0
Part. Matter 10 Micrometers & Smllr Tons/Yr: 0

RCRA-NonGen:

Date form received by agency: 11/15/1991
Facility name: CHUCK OBERSHAW TOYOTA
Facility address: 765 W SHOWCASE DR
 SAN BERNARDINO, CA 92408

EPA ID: CAD983613076
Contact: DAVID SHROADS
Contact address: 765 W SHOWCASE DR
 SAN BERNARDINO, CA 92408

Contact country: US
Contact telephone: 909-381-4444
Contact email: Not reported
EPA Region: 09
Classification: Non-Generator
Description: Handler: Non-Generators do not presently generate hazardous waste

MAP FINDINGS
FOCUS MAP 5

Map ID	Site	Database(s)	EPA ID Number
--------	------	-------------	---------------

CHUCK OBERSHAW TOYOTA (Continued)

1000597302

Owner/Operator Summary:

Owner/operator name: CHUCK OBERSHAW
 Owner/operator address: 765 W SHOWCASE DR
 SAN BERNARDINO, CA 92408
 Owner/operator country: Not reported
 Owner/operator telephone: 714381444
 Legal status: Private
 Owner/Operator Type: Owner
 Owner/Op start date: 01/01/0001
 Owner/Op end date: Not reported

Handler Activities Summary:

U.S. importer of hazardous waste: No
 Mixed waste (haz. and radioactive): No
 Recycler of hazardous waste: No
 Transporter of hazardous waste: No
 Treater, storer or disposer of HW: No
 Underground injection activity: No
 On-site burner exemption: No
 Furnace exemption: No
 Used oil fuel burner: No
 Used oil processor: No
 User oil refiner: No
 Used oil fuel marketer to burner: No
 Used oil Specification marketer: No
 Used oil transfer facility: No
 Used oil transporter: No
 Off-site waste receiver: Commercial status unknown

Violation Status: No violations found

156

**TOYOTA OF SAN BERNARDINO
 765 SHOWCASE DRIVE NORTH
 SAN BERNARDINO, CA 92408**

**San Bern. Co. Permit S106911148
 N/A**

San Bern. Co. Permit:

Region: SAN BERNARDINO
 Facility ID: FA0006763
 Owner: CUMMINGS, CLIFFORD R.
 Permit Number: PT0004416
 Permit Category: SPECIAL GENERATOR(B)
 Facility Status: ACTIVE
 Expiration Date: 8/31/2008 12:00:00AM

Region: SAN BERNARDINO
 Facility ID: FA0006763
 Owner: CUMMINGS, CLIFFORD R.
 Permit Number: PT0004415
 Permit Category: SPECIAL HANDLER
 Facility Status: ACTIVE
 Expiration Date: 8/31/2008 12:00:00AM

Region: SAN BERNARDINO
 Facility ID: FA0006763
 Owner: CUMMINGS, CLIFFORD R.
 Permit Number: PT0016121
 Permit Category: ABOVEGROUND PETROLEUM STORAGE (AST) (SPCC)
 Facility Status: ACTIVE

MAP FINDINGS
FOCUS MAP 5

Map ID	Site	Database(s)	EPA ID Number
	TOYOTA OF SAN BERNARDINO (Continued)		S106911148
	Expiration Date: 8/31/2008 12:00:00AM		
156	HARMON AUTO CENTER INC 770 SHOW CASE DR SAN BERNARDINO, CA 92408	EMI	S105938028 N/A
	EMI:		
	Year: 1993		
	Carbon Monoxide Emissions Tons/Yr: 36		
	Air Basin: SC		
	Facility ID: 78436		
	Air District Name: SC		
	SIC Code: 5511		
	Air District Name: SOUTH COAST AQMD		
	Community Health Air Pollution Info System: Not reported		
	Consolidated Emission Reporting Rule: Not reported		
	Total Organic Hydrocarbon Gases Tons/Yr: 5		
	Reactive Organic Gases Tons/Yr: 4		
	Carbon Monoxide Emissions Tons/Yr: 0		
	NOX - Oxides of Nitrogen Tons/Yr: 0		
	SOX - Oxides of Sulphur Tons/Yr: 0		
	Particulate Matter Tons/Yr: 0		
	Part. Matter 10 Micrometers & Smlr Tons/Yr: 0		
	Year: 1995		
	Carbon Monoxide Emissions Tons/Yr: 36		
	Air Basin: SC		
	Facility ID: 78436		
	Air District Name: SC		
	SIC Code: 5511		
	Air District Name: SOUTH COAST AQMD		
	Community Health Air Pollution Info System: Not reported		
	Consolidated Emission Reporting Rule: Not reported		
	Total Organic Hydrocarbon Gases Tons/Yr: 5		
	Reactive Organic Gases Tons/Yr: 4		
	Carbon Monoxide Emissions Tons/Yr: 0		
	NOX - Oxides of Nitrogen Tons/Yr: 0		
	SOX - Oxides of Sulphur Tons/Yr: 0		
	Particulate Matter Tons/Yr: 0		
	Part. Matter 10 Micrometers & Smlr Tons/Yr: 0		
	Year: 1996		
	Carbon Monoxide Emissions Tons/Yr: 36		
	Air Basin: SC		
	Facility ID: 78436		
	Air District Name: SC		
	SIC Code: 5511		
	Air District Name: SOUTH COAST AQMD		
	Community Health Air Pollution Info System: Not reported		
	Consolidated Emission Reporting Rule: Not reported		
	Total Organic Hydrocarbon Gases Tons/Yr: 6		
	Reactive Organic Gases Tons/Yr: 5		
	Carbon Monoxide Emissions Tons/Yr: 0		
	NOX - Oxides of Nitrogen Tons/Yr: 0		
	SOX - Oxides of Sulphur Tons/Yr: 0		
	Particulate Matter Tons/Yr: 0		
	Part. Matter 10 Micrometers & Smlr Tons/Yr: 0		

MAP FINDINGS
FOCUS MAP 5

Map ID	Site	Database(s)	EPA ID Number
156	HARMON AUTO CENTER INC 770 SHOWCASE DR SAN BERNARDINO, CA 92408	EMI San Bern. Co. Permit	S102042256 N/A
	EMI:		
	Year:	1990	
	Carbon Monoxide Emissions Tons/Yr:	36	
	Air Basin:	SC	
	Facility ID:	78436	
	Air District Name:	SC	
	SIC Code:	5511	
	Air District Name:	SOUTH COAST AQMD	
	Community Health Air Pollution Info System:	Not reported	
	Consolidated Emission Reporting Rule:	Not reported	
	Total Organic Hydrocarbon Gases Tons/Yr:	4	
	Reactive Organic Gases Tons/Yr:	2	
	Carbon Monoxide Emissions Tons/Yr:	0	
	NOX - Oxides of Nitrogen Tons/Yr:	0	
	SOX - Oxides of Sulphur Tons/Yr:	0	
	Particulate Matter Tons/Yr:	0	
	Part. Matter 10 Micrometers & Smlr Tons/Yr:	0	
	San Bern. Co. Permit:		
	Region:	SAN BERNARDINO	
	Facility ID:	FA0006146	
	Owner:	SHAVER AUTO CENTER/JEEP/C	
	Permit Number:	PT0003885	
	Permit Category:	GENERATOR - 11-25 EMPLOYEES	
	Facility Status:	ACTIVE	
	Expiration Date:	10/31/2008 12:00:00AM	
	Region:	SAN BERNARDINO	
	Facility ID:	FA0006146	
	Owner:	SHAVER AUTO CENTER/JEEP/C	
	Permit Number:	PT0003886	
	Permit Category:	HAZMAT HANDLER 11-25 EMPLOYEES (W/GEN PRMT)	
	Facility Status:	ACTIVE	
	Expiration Date:	10/31/2008 12:00:00AM	
	Region:	SAN BERNARDINO	
	Facility ID:	FA0006146	
	Owner:	SHAVER AUTO CENTER/JEEP/C	
	Permit Number:	PT0014995	
	Permit Category:	ABOVEGROUND PETROLEUM STORAGE (AST) (SPCC)	
	Facility Status:	ACTIVE	
	Expiration Date:	10/31/2008 12:00:00AM	
157	PLANET NISSAN 735 W SHOWCASE DR SAN BERNARDINO, CA 92408	HAZNET San Bern. Co. Permit	S103368839 N/A
	HAZNET:		
	Gepaid:	CAL000206263	
	Contact:	RANDY JONES/SVC DIR	
	Telephone:	9098853883	
	Facility Addr2:	Not reported	
	Mailing Name:	Not reported	
	Mailing Address:	735 W SHOWCASE DR	
	Mailing City,St,Zip:	SAN BERNARDINO, CA 924080000	

MAP FINDINGS
FOCUS MAP 5

Map ID	Site	Database(s)	EPA ID Number
--------	------	-------------	---------------

PLANET NISSAN (Continued)

S103368839

Gen County: San Bernardino
 TSD EPA ID: Not reported
 TSD County: San Bernardino
 Waste Category: Aqueous solution with less than 10% total organic residues
 Disposal Method: Transfer Station
 Tons: 0.22
 Facility County: Not reported

Gepaid: CAL000206263
 Contact: RANDY JONES/SVC DIR
 Telephone: 9098853883
 Facility Addr2: Not reported
 Mailing Name: RANDY WALKER/SVC DIR
 Mailing Address: 735 W SHOWCASE DR
 Mailing City,St,Zip: SAN BERNARDINO, CA 924080000
 Gen County: San Bernardino
 TSD EPA ID: CAT080013352
 TSD County: San Bernardino
 Waste Category: Unspecified oil-containing waste
 Disposal Method: Recycler
 Tons: 0.22
 Facility County: San Bernardino

San Bern. Co. Permit:

Region: SAN BERNARDINO
 Facility ID: FA0004690
 Owner: NEW AGE INVESTMENTS
 Permit Number: PT0007337
 Permit Category: SPECIAL HANDLER
 Facility Status: ACTIVE
 Expiration Date: 7/31/2008 12:00:00AM

Region: SAN BERNARDINO
 Facility ID: FA0004690
 Owner: NEW AGE INVESTMENTS
 Permit Number: PT0007336
 Permit Category: SPECIAL GENERATOR(B)
 Facility Status: ACTIVE
 Expiration Date: 7/31/2008 12:00:00AM

157

**SAN BERNARDINO HYUNDAI
 735 SHOWCASE DR N
 SAN BERNARDINO, CA 92408**

**HAZNET S108219378
 N/A**

HAZNET:

Gepaid: CAL000275166
 Contact: DAVID SHROADS FACILITIES MGR
 Telephone: 9093814444
 Facility Addr2: Not reported
 Mailing Name: Not reported
 Mailing Address: 735 SHOWCASE DR N
 Mailing City,St,Zip: SAN BERNARDINO, CA 924082761
 Gen County: San Bernardino
 TSD EPA ID: CAT080013352
 TSD County: Los Angeles
 Waste Category: Oil/water separation sludge
 Disposal Method: Recycler

MAP FINDINGS
FOCUS MAP 5

Map ID	Site	Database(s)	EPA ID Number
	SAN BERNARDINO HYUNDAI (Continued)		S108219378
	Tons: 2.5 Facility County: Not reported		
157	SAN BERNARDINO HYUNDAI 735 SHOWCASE DR NORTH SAN BERNARDINO, CA 92408	San Bern. Co. Permit	S106911345 N/A
	San Bern. Co. Permit: Region: SAN BERNARDINO Facility ID: FA0009430 Owner: CUMMINGS, CLIFFORD R. Permit Number: PT0016120 Permit Category: SPECIAL GENERATOR(B) Facility Status: ACTIVE Expiration Date: 1/31/2009 12:00:00AM Region: SAN BERNARDINO Facility ID: FA0009430 Owner: CUMMINGS, CLIFFORD R. Permit Number: PT0016119 Permit Category: SPECIAL HANDLER Facility Status: ACTIVE Expiration Date: 1/31/2009 12:00:00AM		
159	COLTON ARMORY CA ARNG 423 B STREET COLTON, CA 92324	HAZNET	S103958141 N/A
	HAZNET: Gepaid: CAL912144181 Contact: -- Telephone: -- Facility Addr2: Not reported Mailing Name: Not reported Mailing Address: 423 B STREET Mailing City,St,Zip: COLTON, CA 923240000 Gen County: San Bernardino TSD EPA ID: Not reported TSD County: 99 Waste Category: Polychlorinated biphenyls and material containing PCB's Disposal Method: Recycler Tons: 0.10 Facility County: Not reported Gepaid: CAL912144181 Contact: CAL ARMY NATIONAL Telephone: 9168213728 Facility Addr2: Not reported Mailing Name: Not reported Mailing Address: 423 B STREET Mailing City,St,Zip: COLTON, CA 923240000 Gen County: San Bernardino TSD EPA ID: CAD000088252 TSD County: Los Angeles Waste Category: Other organic solids Disposal Method: Transfer Station		

MAP FINDINGS
FOCUS MAP 5

Map ID	Site	Database(s)	EPA ID Number
	<p>COLTON ARMORY CA ARNG (Continued)</p> <p>Tons: .8000 Facility County: San Bernardino</p> <p>Gepaid: CAL912144181 Contact: CAL ARMY NATIONAL Telephone: 9168213728 Facility Addr2: Not reported Mailing Name: Not reported Mailing Address: 423 B STREET Mailing City,St,Zip: COLTON, CA 923240000 Gen County: San Bernardino TSD EPA ID: CAT080013352 TSD County: Los Angeles Waste Category: Waste oil and mixed oil Disposal Method: Recycler Tons: .4587 Facility County: San Bernardino</p>		S103958141
160	<p>PYRAMID BIOLOGICAL CORP 785 N LA CADENA DR COLTON, CA 92324</p> <p>San Bern. Co. Permit: Region: SAN BERNARDINO Facility ID: FA0005463 Owner: PYRAMID BIOLOGICAL CORP Permit Number: PT0005004 Permit Category: HAZMAT HANDLER 0-10 EMPLOYEES (W/GEN PRMT) Facility Status: ACTIVE Expiration Date: 5/31/2008 12:00:00AM</p>	San Bern. Co. Permit	S103369148 N/A
161	<p>SAN BERNARDINO MITSUBISHI 645 AUTO CENTER DRIVE SAN BERNARDINO, CA 92408</p> <p>RCRA-SQG: Date form received by agency: 03/03/1988 Facility name: SAN BERNARDINO MITSUBISHI Facility address: 645 AUTO CENTER DRIVE SAN BERNARDINO, CA 92408 EPA ID: CAD982318677 Contact: ENVIRONMENTAL MANAGER Contact address: 645 AUTO CENTER DRIVE SAN BERNARDINO, CA 92408 Contact country: US Contact telephone: (714) 884-7700 Contact email: Not reported EPA Region: 09 Classification: Small Small Quantity Generator Description: Handler: generates more than 100 and less than 1000 kg of hazardous waste during any calendar month and accumulates less than 6000 kg of hazardous waste at any time; or generates 100 kg or less of hazardous waste during any calendar month, and accumulates more than 1000 kg of hazardous waste at any time</p>	RCRA-SQG FINDS HAZNET San Bern. Co. Permit	1000104705 CAD982318677

MAP FINDINGS
FOCUS MAP 5

Map ID Site Database(s) EPA ID Number

SAN BERNARDINO MITSUBISHI (Continued)

1000104705

Owner/Operator Summary:

Owner/operator name: TOM LOWERY
Owner/operator address: NOT REQUIRED
NOT REQUIRED, ME 99999
Owner/operator country: Not reported
Owner/operator telephone: (415) 555-1212
Legal status: Private
Owner/Operator Type: Owner
Owner/Op start date: Not reported
Owner/Op end date: Not reported

Owner/operator name: NOT REQUIRED
Owner/operator address: NOT REQUIRED
NOT REQUIRED, ME 99999
Owner/operator country: Not reported
Owner/operator telephone: (415) 555-1212
Legal status: Private
Owner/Operator Type: Operator
Owner/Op start date: Not reported
Owner/Op end date: Not reported

Handler Activities Summary:

U.S. importer of hazardous waste: Unknown
Mixed waste (haz. and radioactive): Unknown
Recycler of hazardous waste: No
Transporter of hazardous waste: No
Treater, storer or disposer of HW: No
Underground injection activity: No
On-site burner exemption: Unknown
Furnace exemption: Unknown
Used oil fuel burner: No
Used oil processor: No
User oil refiner: No
Used oil fuel marketer to burner: No
Used oil Specification marketer: No
Used oil transfer facility: No
Used oil transporter: No
Off-site waste receiver: Commercial status unknown

Violation Status: No violations found

FINDS:

Other Pertinent Environmental Activity Identified at Site

California - Hazardous Waste Tracking System - Datamart

RCRAInfo is a national information system that supports the Resource Conservation and Recovery Act (RCRA) program through the tracking of events and activities related to facilities that generate, transport, and treat, store, or dispose of hazardous waste. RCRAInfo allows RCRA program staff to track the notification, permit, compliance, and corrective action activities required under RCRA.

HAZNET:

Gepaid: CAD982318677

MAP FINDINGS
FOCUS MAP 5

Map ID Site Database(s) EPA ID Number

SAN BERNARDINO MITSUBISHI (Continued)

1000104705

Contact: SOUTHERN AUTOMOTIVE MARKETING
Telephone: 0000000000
Facility Addr2: Not reported
Mailing Name: Not reported
Mailing Address: 645 AUTO CENTER DR
Mailing City,St,Zip: SAN BERNARDINO, CA 924080000
Gen County: San Bernardino
TSD EPA ID: CAD099452708
TSD County: Los Angeles
Waste Category: Aqueous solution with less than 10% total organic residues
Disposal Method: Recycler
Tons: .7297
Facility County: San Bernardino

Gepaid: CAD982318677
Contact: SOUTHERN AUTOMOTIVE MARKETING
Telephone: 0000000000
Facility Addr2: Not reported
Mailing Name: Not reported
Mailing Address: 645 AUTO CENTER DR
Mailing City,St,Zip: SAN BERNARDINO, CA 924080000
Gen County: San Bernardino
TSD EPA ID: CAT080013352
TSD County: Los Angeles
Waste Category: Aqueous solution with less than 10% total organic residues
Disposal Method: Recycler
Tons: .9174
Facility County: San Bernardino

Gepaid: CAD982318677
Contact: SOUTHERN AUTOMOTIVE MARKETING
Telephone: 0000000000
Facility Addr2: Not reported
Mailing Name: Not reported
Mailing Address: 645 AUTO CENTER DR
Mailing City,St,Zip: SAN BERNARDINO, CA 924080000
Gen County: San Bernardino
TSD EPA ID: CAT080025711
TSD County: San Bernardino
Waste Category: Waste oil and mixed oil
Disposal Method: Recycler
Tons: 1.0216
Facility County: San Bernardino

Gepaid: CAD982318677
Contact: SOUTHERN AUTOMOTIVE MARKETING
Telephone: 0000000000
Facility Addr2: Not reported
Mailing Name: Not reported
Mailing Address: 645 AUTO CENTER DR
Mailing City,St,Zip: SAN BERNARDINO, CA 924080000
Gen County: San Bernardino
TSD EPA ID: CAT080025711
TSD County: San Bernardino
Waste Category: Aqueous solution with less than 10% total organic residues
Disposal Method: Recycler
Tons: 1.0008

MAP FINDINGS
FOCUS MAP 5

Map ID	Site	Database(s)	EPA ID Number
--------	------	-------------	---------------

SAN BERNARDINO MITSUBISHI (Continued)

1000104705

Facility County: San Bernardino

 Gepaid: CAD982318677
 Contact: SOUTHERN AUTOMOTIVE MARKETING
 Telephone: 0000000000
 Facility Addr2: Not reported
 Mailing Name: Not reported
 Mailing Address: 645 AUTO CENTER DR
 Mailing City,St,Zip: SAN BERNARDINO, CA 924080000
 Gen County: San Bernardino
 TSD EPA ID: CAD099452708
 TSD County: Los Angeles
 Waste Category: Not reported
 Disposal Method: Transfer Station
 Tons: .7047
 Facility County: San Bernardino

[Click this hyperlink](#) while viewing on your computer to access 43 additional CA_HAZNET: record(s) in the EDR Site Report.

San Bern. Co. Permit:

Region: SAN BERNARDINO
 Facility ID: FA0005886
 Owner: SAN BERNARDINO MITSUBISHI
 Permit Number: PT0012749
 Permit Category: ABOVEGROUND PETROLEUM STORAGE (AST) (SPCC)
 Facility Status: ACTIVE
 Expiration Date: 9/30/2008 12:00:00AM

Region: SAN BERNARDINO
 Facility ID: FA0005886
 Owner: SAN BERNARDINO MITSUBISHI
 Permit Number: PT0004510
 Permit Category: SPECIAL GENERATOR(B)
 Facility Status: ACTIVE
 Expiration Date: 9/30/2008 12:00:00AM

Region: SAN BERNARDINO
 Facility ID: FA0005886
 Owner: SAN BERNARDINO MITSUBISHI
 Permit Number: PT0004511
 Permit Category: SPECIAL HANDLER
 Facility Status: ACTIVE
 Expiration Date: 9/30/2008 12:00:00AM

161

**TOYOTA OF SAN BERNARDINO
650 AUTO CENTER DR
SAN BERNARDINO, CA 92408**

**HAZNET S108223059
N/A**

HAZNET:

Gepaid: CAL000262400
 Contact: DAVID SHROADS FACILITIES MGR
 Telephone: 9093814444
 Facility Addr2: Not reported
 Mailing Name: Not reported
 Mailing Address: 765 SHOWCASE DR NORTH
 Mailing City,St,Zip: SAN BERNARDINO, CA 924080000

MAP FINDINGS
FOCUS MAP 5

Map ID	Site	Database(s)	EPA ID Number
--------	------	-------------	---------------

TOYOTA OF SAN BERNARDINO (Continued)

S108223059

Gen County: San Bernardino
TSD EPA ID: CAT080013352
TSD County: Los Angeles
Waste Category: Oil/water separation sludge
Disposal Method: Recycler
Tons: 3.75
Facility County: Not reported

**161 TOM FLORES HYUNDAI
650 AUTO CENTER DRIVE
SAN BERNARDINO, CA 92408**

**RCRA-SQG 1000114261
FINDS CAD982410987**

RCRA-SQG:

Date form received by agency: 03/25/1988
Facility name: TOM FLORES HYUNDAI
Facility address: 650 AUTO CENTER DRIVE
SAN BERNARDINO, CA 92408
EPA ID: CAD982410987
Mailing address: AUTO CENTER DRIVE
SAN BERNARDINO, CA 92408
Contact: ENVIRONMENTAL MANAGER
Contact address: 650 AUTO CENTER DRIVE
SAN BERNARDINO, CA 92408
Contact country: US
Contact telephone: (714) 884-5506
Contact email: Not reported
EPA Region: 09
Classification: Small Small Quantity Generator
Description: Handler: generates more than 100 and less than 1000 kg of hazardous waste during any calendar month and accumulates less than 6000 kg of hazardous waste at any time; or generates 100 kg or less of hazardous waste during any calendar month, and accumulates more than 1000 kg of hazardous waste at any time

Owner/Operator Summary:

Owner/operator name: NOT REQUIRED
Owner/operator address: NOT REQUIRED
NOT REQUIRED, ME 99999
Owner/operator country: Not reported
Owner/operator telephone: (415) 555-1212
Legal status: Private
Owner/Operator Type: Operator
Owner/Op start date: Not reported
Owner/Op end date: Not reported

Owner/operator name: PATRICIA PESKIN
Owner/operator address: NOT REQUIRED
NOT REQUIRED, ME 99999
Owner/operator country: Not reported
Owner/operator telephone: (415) 555-1212
Legal status: Private
Owner/Operator Type: Owner
Owner/Op start date: Not reported
Owner/Op end date: Not reported

Handler Activities Summary:

U.S. importer of hazardous waste: Unknown

MAP FINDINGS
FOCUS MAP 5

Map ID Site Database(s) EPA ID Number

TOM FLORES HYUNDAI (Continued)

1000114261

Mixed waste (haz. and radioactive): Unknown
 Recycler of hazardous waste: No
 Transporter of hazardous waste: No
 Treater, storer or disposer of HW: No
 Underground injection activity: No
 On-site burner exemption: Unknown
 Furnace exemption: Unknown
 Used oil fuel burner: No
 Used oil processor: No
 User oil refiner: No
 Used oil fuel marketer to burner: No
 Used oil Specification marketer: No
 Used oil transfer facility: No
 Used oil transporter: No
 Off-site waste receiver: Commercial status unknown

Violation Status: No violations found

FINDS:

Other Pertinent Environmental Activity Identified at Site

RCRAInfo is a national information system that supports the Resource Conservation and Recovery Act (RCRA) program through the tracking of events and activities related to facilities that generate, transport, and treat, store, or dispose of hazardous waste. RCRAInfo allows RCRA program staff to track the notification, permit, compliance, and corrective action activities required under RCRA.

161

**INLAND EMPIRE AUTO CENTER
650 AUTO CENTER DRIVE
SAN BERNARDINO, CA 92408**

**HAZNET S103969928
San Bern. Co. Permit N/A**

HAZNET:

Gepaid: CAL000143510
 Contact: PAUL NUNEZ
 Telephone: --
 Facility Addr2: Not reported
 Mailing Name: Not reported
 Mailing Address: 1090 W FOOTHILL BLVD
 Mailing City,St,Zip: UPLAND, CA 917860000
 Gen County: San Bernardino
 TSD EPA ID: Not reported
 TSD County: Los Angeles
 Waste Category: Unspecified solvent mixture Waste
 Disposal Method: Recycler
 Tons: 0.46
 Facility County: Not reported

Gepaid: CAL000143510
 Contact: BOB BAROUTI
 Telephone: 0000000000
 Facility Addr2: Not reported
 Mailing Name: Not reported
 Mailing Address: 1090 W FOOTHILL BLVD
 Mailing City,St,Zip: UPLAND, CA 917860000
 Gen County: San Bernardino
 TSD EPA ID: CAD008252405

MAP FINDINGS
FOCUS MAP 5

Map ID Site Database(s) EPA ID Number

INLAND EMPIRE AUTO CENTER (Continued)

S103969928

TSD County: Los Angeles
Waste Category: Unspecified solvent mixture Waste
Disposal Method: Recycler
Tons: .1251
Facility County: San Bernardino

Gepaid: CAL000143510
Contact: BOB BAROUTI
Telephone: 0000000000
Facility Addr2: Not reported
Mailing Name: Not reported
Mailing Address: 1090 W FOOTHILL BLVD
Mailing City,St,Zip: UPLAND, CA 917860000
Gen County: San Bernardino
TSD EPA ID: CAD008252405
TSD County: Los Angeles
Waste Category: Unspecified organic liquid mixture
Disposal Method: Recycler
Tons: .1459
Facility County: San Bernardino

Gepaid: CAL000143510
Contact: BOB BAROUTI
Telephone: 0000000000
Facility Addr2: Not reported
Mailing Name: Not reported
Mailing Address: 1090 W FOOTHILL BLVD
Mailing City,St,Zip: UPLAND, CA 917860000
Gen County: San Bernardino
TSD EPA ID: CAD008252405
TSD County: Los Angeles
Waste Category: Unspecified solvent mixture Waste
Disposal Method: Recycler
Tons: 0.1334
Facility County: San Bernardino

Gepaid: CAL000143510
Contact: PAUL NUNEZ
Telephone: --
Facility Addr2: Not reported
Mailing Name: Not reported
Mailing Address: 1090 W FOOTHILL BLVD
Mailing City,St,Zip: UPLAND, CA 917860000
Gen County: San Bernardino
TSD EPA ID: Not reported
TSD County: Los Angeles
Waste Category: Unspecified solvent mixture Waste
Disposal Method: Recycler
Tons: 0.29
Facility County: Not reported

[Click this hyperlink](#) while viewing on your computer to access
2 additional CA_HAZNET: record(s) in the EDR Site Report.

San Bern. Co. Permit:
Region: SAN BERNARDINO
Facility ID: FA0009429

MAP FINDINGS
FOCUS MAP 5

Map ID Site Database(s) EPA ID Number

INLAND EMPIRE AUTO CENTER (Continued)

S103969928

Owner: CUMMINGS, CLIFFORD R.
Permit Number: PT0016118
Permit Category: SPECIAL GENERATOR(B)
Facility Status: ACTIVE
Expiration Date: 1/31/2009 12:00:00AM

Region: SAN BERNARDINO
Facility ID: FA0009429
Owner: CUMMINGS, CLIFFORD R.
Permit Number: PT0016117
Permit Category: SPECIAL HANDLER
Facility Status: ACTIVE
Expiration Date: 1/31/2009 12:00:00AM

161

**VOLVO OF SAN BERNARDINO
785 W SHOWCASE DR S
SAN BERNARDINO, CA 92408**

**RCRA-SQG 1000886264
FINDS CA0000134783
HAZNET
San Bern. Co. Permit**

RCRA-SQG:

Date form received by agency: 08/03/2000
Facility name: VOLVO OF INLAND EMPIRE
Facility address: 785 W SHOWCASE DR S
SAN BERNARDINO, CA 92408
EPA ID: CA0000134783
Contact: MARTY VANDERHAM
Contact address: 785 W SHOWCASE DR S
SAN BERNARDINO, CA 92408
Contact country: US
Contact telephone: (909) 889-0101
Contact email: Not reported
EPA Region: 09
Classification: Small Small Quantity Generator
Description: Handler: generates more than 100 and less than 1000 kg of hazardous waste during any calendar month and accumulates less than 6000 kg of hazardous waste at any time; or generates 100 kg or less of hazardous waste during any calendar month, and accumulates more than 1000 kg of hazardous waste at any time

Owner/Operator Summary:

Owner/operator name: DAVE JOHNSON
Owner/operator address: 785 W SHOWCASE DR S
SAN BERNARDINO, CA 92408
Owner/operator country: Not reported
Owner/operator telephone: (909) 889-0101
Legal status: Private
Owner/Operator Type: Owner
Owner/Op start date: Not reported
Owner/Op end date: Not reported

Handler Activities Summary:

U.S. importer of hazardous waste: Unknown
Mixed waste (haz. and radioactive): Unknown
Recycler of hazardous waste: No
Transporter of hazardous waste: No
Treater, storer or disposer of HW: No
Underground injection activity: No

MAP FINDINGS
FOCUS MAP 5

Map ID Site Database(s) EPA ID Number

VOLVO OF SAN BERNARDINO (Continued)

1000886264

On-site burner exemption: Unknown
Furnace exemption: Unknown
Used oil fuel burner: No
Used oil processor: No
Used oil refiner: No
Used oil fuel marketer to burner: No
Used oil Specification marketer: No
Used oil transfer facility: No
Used oil transporter: No
Off-site waste receiver: Commercial status unknown

Hazardous Waste Summary:

Waste code: D001
Waste name: IGNITABLE HAZARDOUS WASTES ARE THOSE WASTES WHICH HAVE A FLASHPOINT OF LESS THAN 140 DEGREES FAHRENHEIT AS DETERMINED BY A PENSKEY-MARTENS CLOSED CUP FLASH POINT TESTER. ANOTHER METHOD OF DETERMINING THE FLASH POINT OF A WASTE IS TO REVIEW THE MATERIAL SAFETY DATA SHEET, WHICH CAN BE OBTAINED FROM THE MANUFACTURER OR DISTRIBUTOR OF THE MATERIAL. LACQUER THINNER IS AN EXAMPLE OF A COMMONLY USED SOLVENT WHICH WOULD BE CONSIDERED AS IGNITABLE HAZARDOUS WASTE.

Waste code: D002
Waste name: A WASTE WHICH HAS A PH OF LESS THAN 2 OR GREATER THAN 12.5 IS CONSIDERED TO BE A CORROSIVE HAZARDOUS WASTE. SODIUM HYDROXIDE, A CAUSTIC SOLUTION WITH A HIGH PH, IS OFTEN USED BY INDUSTRIES TO CLEAN OR DEGREASE PARTS. HYDROCHLORIC ACID, A SOLUTION WITH A LOW PH, IS USED BY MANY INDUSTRIES TO CLEAN METAL PARTS PRIOR TO PAINTING. WHEN THESE CAUSTIC OR ACID SOLUTIONS BECOME CONTAMINATED AND MUST BE DISPOSED, THE WASTE WOULD BE A CORROSIVE HAZARDOUS WASTE.

Waste code: D039
Waste name: TETRACHLOROETHYLENE

Waste code: F005
Waste name: THE FOLLOWING SPENT NON-HALOGENATED SOLVENTS: TOLUENE, METHYL ETHYL KETONE, CARBON DISULFIDE, ISOBUTANOL, PYRIDINE, BENZENE, 2-ETHOXYETHANOL, AND 2-NITROPROPANE; ALL SPENT SOLVENT MIXTURES/BLENDS CONTAINING, BEFORE USE, A TOTAL OF TEN PERCENT OR MORE (BY VOLUME) OF ONE OR MORE OF THE ABOVE NON-HALOGENATED SOLVENTS OR THOSE SOLVENTS LISTED IN F001, F002, OR F004; AND STILL BOTTOMS FROM THE RECOVERY OF THESE SPENT SOLVENTS AND SPENT SOLVENT MIXTURES.

Violation Status: No violations found

FINDS:

Other Pertinent Environmental Activity Identified at Site

California - Hazardous Waste Tracking System - Datamart

RCRAInfo is a national information system that supports the Resource Conservation and Recovery Act (RCRA) program through the tracking of events and activities related to facilities that generate, transport, and treat, store, or dispose of hazardous waste. RCRAInfo allows RCRA program staff to track the notification, permit, compliance, and corrective action activities required under RCRA.

MAP FINDINGS
 FOCUS MAP 5

Map ID Site Database(s) EPA ID Number

VOLVO OF SAN BERNARDINO (Continued)

1000886264

HAZNET:

Gepaid: CA0000134783
 Contact: WES HINKLE
 Telephone: 9098890101
 Facility Addr2: Not reported
 Mailing Name: Not reported
 Mailing Address: 785 W SHOWCASE DR SOUTH
 Mailing City,St,Zip: SAN BERNARDINO, CA 924100000
 Gen County: San Bernardino
 TSD EPA ID: CAD008252405
 TSD County: Los Angeles
 Waste Category: Unspecified solvent mixture Waste
 Disposal Method: Recycler
 Tons: .4169
 Facility County: San Bernardino

Gepaid: CA0000134783
 Contact: WES HINKLE
 Telephone: 9098890101
 Facility Addr2: Not reported
 Mailing Name: Not reported
 Mailing Address: 785 W SHOWCASE DR SOUTH
 Mailing City,St,Zip: SAN BERNARDINO, CA 924100000
 Gen County: San Bernardino
 TSD EPA ID: CAT080013352
 TSD County: Los Angeles
 Waste Category: Unspecified aqueous solution
 Disposal Method: Recycler
 Tons: .5421
 Facility County: San Bernardino

Gepaid: CA0000134783
 Contact: WES HINKLE
 Telephone: 9098890101
 Facility Addr2: Not reported
 Mailing Name: Not reported
 Mailing Address: 785 W SHOWCASE DR SOUTH
 Mailing City,St,Zip: SAN BERNARDINO, CA 924100000
 Gen County: San Bernardino
 TSD EPA ID: CAT080013352
 TSD County: Los Angeles
 Waste Category: Aqueous solution with 10% or more total organic residues
 Disposal Method: Recycler
 Tons: .5212
 Facility County: San Bernardino

Gepaid: CA0000134783
 Contact: WES HINKLE
 Telephone: 9098890101
 Facility Addr2: Not reported
 Mailing Name: Not reported
 Mailing Address: 785 W SHOWCASE DR SOUTH
 Mailing City,St,Zip: SAN BERNARDINO, CA 924100000
 Gen County: San Bernardino
 TSD EPA ID: CAD981696420
 TSD County: Los Angeles
 Waste Category: Aqueous solution with less than 10% total organic residues

MAP FINDINGS
FOCUS MAP 5

Map ID	Site	Database(s)	EPA ID Number
--------	------	-------------	---------------

VOLVO OF SAN BERNARDINO (Continued)

1000886264

Disposal Method: Transfer Station
 Tons: 2.3769
 Facility County: San Bernardino

Gepaid: CA0000134783
 Contact: WES HINKLE
 Telephone: 9098890101
 Facility Addr2: Not reported
 Mailing Name: Not reported
 Mailing Address: 785 W SHOWCASE DR SOUTH
 Mailing City,St,Zip: SAN BERNARDINO, CA 924100000
 Gen County: San Bernardino
 TSD EPA ID: CAT080025711
 TSD County: San Bernardino
 Waste Category: Aqueous solution with less than 10% total organic residues
 Disposal Method: Transfer Station
 Tons: .5212
 Facility County: San Bernardino

[Click this hyperlink](#) while viewing on your computer to access 25 additional CA_HAZNET: record(s) in the EDR Site Report.

San Bern. Co. Permit:

Region: SAN BERNARDINO
 Facility ID: FA0007163
 Owner: JOHNSON DAVID PAUL - PRESIDENT
 Permit Number: PT0005335
 Permit Category: SPECIAL HANDLER
 Facility Status: PENDING
 Expiration Date: 9/30/2005 12:00:00AM

Region: SAN BERNARDINO
 Facility ID: FA0007163
 Owner: JOHNSON DAVID PAUL - PRESIDENT
 Permit Number: PT0005336
 Permit Category: SPECIAL GENERATOR(B)
 Facility Status: PENDING
 Expiration Date: 9/30/2005 12:00:00AM

161

**VOLVO OF INLAND EMPIRE
 785 SHOWCASE DR S
 SAN BERNARDINO, CA 92408**

**HAZNET S107138876
 N/A**

HAZNET:

Gepaid: CA0000134783
 Contact: MARTY VANDERHAM - PARTS & SVC DIR
 Telephone: 9098890101
 Facility Addr2: Not reported
 Mailing Name: Not reported
 Mailing Address: 785 SHOWCASE DR S
 Mailing City,St,Zip: SAN BERNARDINO, CA 924082732
 Gen County: San Bernardino
 TSD EPA ID: CAT080013352
 TSD County: Los Angeles
 Waste Category: Oil/water separation sludge
 Disposal Method: Recycler
 Tons: 4.17

MAP FINDINGS
FOCUS MAP 5

Map ID	Site	Database(s)	EPA ID Number
--------	------	-------------	---------------

VOLVO OF INLAND EMPIRE (Continued)

S107138876

Facility County: San Bernardino

Gepaid: CA0000134783
 Contact: MARTY VANDERHAM - PARTS & SVC DIR
 Telephone: 9098890101
 Facility Addr2: Not reported
 Mailing Name: Not reported
 Mailing Address: 785 SHOWCASE DR S
 Mailing City,St,Zip: SAN BERNARDINO, CA 924082732
 Gen County: San Bernardino
 TSD EPA ID: CAT000613927
 TSD County: San Bernardino
 Waste Category: Aqueous solution with less than 10% total organic residues
 Disposal Method: Transfer Station
 Tons: 0.82
 Facility County: San Bernardino

161

**VOLVO SAN BERNARDINO
785 W SHOWCASE DR SO
SAN BERNARDINO, CA 92408**

**HAZNET S100948029
N/A**

HAZNET:

Gepaid: CAL000046099
 Contact: BURDETT JERRY
 Telephone: 0000000000
 Facility Addr2: Not reported
 Mailing Name: Not reported
 Mailing Address: 785 SHOWCASE DR S
 Mailing City,St,Zip: SAN BERNARDINO, CA 924082732
 Gen County: San Bernardino
 TSD EPA ID: CAD000088252
 TSD County: Los Angeles
 Waste Category: Unspecified solvent mixture Waste
 Disposal Method: Transfer Station
 Tons: .0750
 Facility County: San Bernardino

Gepaid: CAL000046099
 Contact: BURDETT JERRY
 Telephone: 0000000000
 Facility Addr2: Not reported
 Mailing Name: Not reported
 Mailing Address: 785 SHOWCASE DR S
 Mailing City,St,Zip: SAN BERNARDINO, CA 924082732
 Gen County: San Bernardino
 TSD EPA ID: CAD008252405
 TSD County: Los Angeles
 Waste Category: Unspecified solvent mixture Waste
 Disposal Method: Recycler
 Tons: .7920
 Facility County: San Bernardino

Gepaid: CAL000046099
 Contact: BURDETT JERRY
 Telephone: 0000000000
 Facility Addr2: Not reported
 Mailing Name: Not reported
 Mailing Address: 785 SHOWCASE DR S

MAP FINDINGS
FOCUS MAP 5

Map ID	Site	Database(s)	EPA ID Number
--------	------	-------------	---------------

VOLVO SAN BERNARDINO (Continued)

S100948029

Mailing City,St,Zip: SAN BERNARDINO, CA 924082732
 Gen County: San Bernardino
 TSD EPA ID: CAD008252405
 TSD County: Los Angeles
 Waste Category: Unspecified solvent mixture Waste
 Disposal Method: Not reported
 Tons: .2960
 Facility County: San Bernardino

Gepaid: CAL000046099
 Contact: BURDETT JERRY
 Telephone: 0000000000
 Facility Addr2: Not reported
 Mailing Name: Not reported
 Mailing Address: 785 SHOWCASE DR S
 Mailing City,St,Zip: SAN BERNARDINO, CA 924082732
 Gen County: San Bernardino
 TSD EPA ID: CAD108040858
 TSD County: Los Angeles
 Waste Category: Photochemicals/photoprocessing waste
 Disposal Method: Recycler
 Tons: .6713
 Facility County: San Bernardino

Gepaid: CAL000046099
 Contact: BURDETT JERRY
 Telephone: 0000000000
 Facility Addr2: Not reported
 Mailing Name: Not reported
 Mailing Address: 785 SHOWCASE DR S
 Mailing City,St,Zip: SAN BERNARDINO, CA 924082732
 Gen County: San Bernardino
 TSD EPA ID: CAT080013352
 TSD County: Los Angeles
 Waste Category: Unspecified aqueous solution
 Disposal Method: Recycler
 Tons: 1.0008
 Facility County: San Bernardino

[Click this hyperlink](#) while viewing on your computer to access
9 additional CA_HAZNET: record(s) in the EDR Site Report.

162

**COLTON AVENUE AUTOBODY
761 COLTON AVE
COLTON, CA 92324**

**HAZNET S105093213
EMI N/A**

HAZNET:
 Gepaid: CAL000217241
 Contact: ASCENCION BECERRA
 Telephone: 9093702526
 Facility Addr2: Not reported
 Mailing Name: Not reported
 Mailing Address: 761 COLTON AVE
 Mailing City,St,Zip: COLTON, CA 923240000
 Gen County: San Bernardino
 TSD EPA ID: CAD008252405
 TSD County: Los Angeles
 Waste Category: Unspecified solvent mixture Waste

MAP FINDINGS
 FOCUS MAP 5

Map ID Site Database(s) EPA ID Number

COLTON AVENUE AUTOBODY (Continued)

S105093213

Disposal Method: Recycler
 Tons: 0.1
 Facility County: San Bernardino

Gepaid: CAL000217241
 Contact: ASUNCION BECERRA/OWNER
 Telephone: 9093702526
 Facility Addr2: Not reported
 Mailing Name: Not reported
 Mailing Address: 761 COLTON AVE
 Mailing City,St,Zip: COLTON, CA 923240000
 Gen County: San Bernardino
 TSD EPA ID: Not reported
 TSD County: Los Angeles
 Waste Category: Unspecified solvent mixture Waste
 Disposal Method: Not reported
 Tons: 0.22
 Facility County: Not reported

Gepaid: CAL000217241
 Contact: ASUNCION BECERRA/OWNER
 Telephone: 9093702526
 Facility Addr2: Not reported
 Mailing Name: Not reported
 Mailing Address: 761 COLTON AVE
 Mailing City,St,Zip: COLTON, CA 923240000
 Gen County: San Bernardino
 TSD EPA ID: Not reported
 TSD County: Sacramento
 Waste Category: Unspecified solvent mixture Waste
 Disposal Method: Disposal, Other
 Tons: 0.22
 Facility County: Not reported

Gepaid: CAL000217241
 Contact: ASCENCION BECERRA
 Telephone: 9093702526
 Facility Addr2: Not reported
 Mailing Name: Not reported
 Mailing Address: 761 COLTON AVE
 Mailing City,St,Zip: COLTON, CA 923240000
 Gen County: San Bernardino
 TSD EPA ID: CAD008252405
 TSD County: San Bernardino
 Waste Category: Unspecified solvent mixture Waste
 Disposal Method: Recycler
 Tons: 0.22
 Facility County: San Bernardino

Gepaid: CAL000217241
 Contact: ASUNCION BECERRA
 Telephone: 9093702526
 Facility Addr2: Not reported
 Mailing Name: Not reported
 Mailing Address: 761 COLTON AVE
 Mailing City,St,Zip: COLTON, CA 923240000
 Gen County: San Bernardino

MAP FINDINGS
FOCUS MAP 5

Map ID Site Database(s) EPA ID Number

COLTON AVENUE AUTOBODY (Continued)

S105093213

TSD EPA ID: CAD008302903
TSD County: Los Angeles
Waste Category: Paint sludge
Disposal Method: Recycler
Tons: .2293
Facility County: San Bernardino

[Click this hyperlink](#) while viewing on your computer to access
2 additional CA_HAZNET: record(s) in the EDR Site Report.

EMI:

Year: 1987
Carbon Monoxide Emissions Tons/Yr: 36
Air Basin: SC
Facility ID: 1812
Air District Name: SC
SIC Code: 3479
Air District Name: SOUTH COAST AQMD
Community Health Air Pollution Info System: Not reported
Consolidated Emission Reporting Rule: Not reported
Total Organic Hydrocarbon Gases Tons/Yr: 0
Reactive Organic Gases Tons/Yr: 0
Carbon Monoxide Emissions Tons/Yr: 0
NOX - Oxides of Nitrogen Tons/Yr: 0
SOX - Oxides of Sulphur Tons/Yr: 0
Particulate Matter Tons/Yr: 0
Part. Matter 10 Micrometers & Smlr Tons/Yr: 0

Year: 1990
Carbon Monoxide Emissions Tons/Yr: 36
Air Basin: SC
Facility ID: 1812
Air District Name: SC
SIC Code: 3479
Air District Name: SOUTH COAST AQMD
Community Health Air Pollution Info System: Not reported
Consolidated Emission Reporting Rule: Not reported
Total Organic Hydrocarbon Gases Tons/Yr: 0
Reactive Organic Gases Tons/Yr: 0
Carbon Monoxide Emissions Tons/Yr: 0
NOX - Oxides of Nitrogen Tons/Yr: 0
SOX - Oxides of Sulphur Tons/Yr: 0
Particulate Matter Tons/Yr: 0
Part. Matter 10 Micrometers & Smlr Tons/Yr: 0

163

**INTOWN PROPERTIES/HUD
815 ORANGE GROVE AVE
COLTON, CA 92324**

**HAZNET S103971057
N/A**

HAZNET:

Gepaid: CAC001086144
Contact: HUD
Telephone: 0000000000
Facility Addr2: Not reported
Mailing Name: Not reported
Mailing Address: 2086 S "E" ST STE 204
Mailing City,St,Zip: SAN BERNARDINO, CA 924080000

MAP FINDINGS
FOCUS MAP 5

Map ID	Site	Database(s)	EPA ID Number
	<p>INTOWN PROPERTIES/HUD (Continued)</p> <p>Gen County: San Bernardino TSD EPA ID: CAD982444481 TSD County: San Bernardino Waste Category: Household waste Disposal Method: Transfer Station Tons: .0208 Facility County: San Bernardino</p>		S103971057
163	<p>HR GLASS AND MIRROR INC 806 N MOUNT VERNON AVE COLTON, CA 92324</p> <p>HAZNET: Gepaid: CAC002113512 Contact: HR GLASS AND MIRROR INC Telephone: 0000000000 Facility Addr2: Not reported Mailing Name: Not reported Mailing Address: 806 N MOUNT VERNON AVE Mailing City,St,Zip: COLTON, CA 923240000 Gen County: San Bernardino TSD EPA ID: CAD009007626 TSD County: Los Angeles Waste Category: Asbestos-containing waste Disposal Method: Disposal, Land Fill Tons: 0.7585 Facility County: San Bernardino</p>	HAZNET	S104569687 N/A
164	<p>CALIFORNIA CITRUS PULP CO 316 W D ST COLTON, CA 92324</p> <p>HIST UST: Region: STATE Facility ID: 00000018471 Facility Type: Other Other Type: CITRUS FRUIT CANNERY Total Tanks: 0002 Contact Name: Not reported Telephone: 7148253763 Owner Name: VITA-PAKT CITRUS PRODUCTS CO. Owner Address: 707 NORTH BARRANCA Owner City,St,Zip: COVINA, CA 91722</p> <p>Tank Num: 001 Container Num: 1 Year Installed: Not reported Tank Capacity: 00001000 Tank Used for: PRODUCT Type of Fuel: REGULAR Tank Construction: Not reported Leak Detection: Visual, Stock Inventor</p> <p>Tank Num: 002 Container Num: 2 Year Installed: Not reported</p>	HIST UST SWEEPS UST	U001574644 N/A

MAP FINDINGS
FOCUS MAP 5

Map ID	Site	Database(s)	EPA ID Number
--------	------	-------------	---------------

CALIFORNIA CITRUS PULP CO (Continued)

U001574644

Tank Capacity: 00010000
 Tank Used for: PRODUCT
 Type of Fuel: DIESEL
 Tank Construction: Not reported
 Leak Detection: Visual, Stock Inventor

SWEEPS UST:

Status: A
 Comp Number: 7899
 Number: 1
 Board Of Equalization: 44-020025
 Ref Date: 03-24-92
 Act Date: 03-24-92
 Created Date: 09-26-88
 Tank Status: A
 Owner Tank Id: Not reported
 Swrcb Tank Id: 36-000-007899-000001
 Actv Date: 09-26-88
 Capacity: 1
 Tank Use: UNKNOWN
 Stg: P
 Content: UNKNOWN
 Number Of Tanks: 2

Status: A
 Comp Number: 7899
 Number: 1
 Board Of Equalization: 44-020025
 Ref Date: 03-24-92
 Act Date: 03-24-92
 Created Date: 09-26-88
 Tank Status: A
 Owner Tank Id: Not reported
 Swrcb Tank Id: 36-000-007899-000002
 Actv Date: 09-26-88
 Capacity: 1
 Tank Use: UNKNOWN
 Stg: P
 Content: UNKNOWN
 Number Of Tanks: Not reported

164

**D STREET AND RR
 316 W. D STREET
 COLTON, CA 92861**

**US BROWNFIELDS 1009401086
 N/A**

US BROWNFIELDS:

Recipient name: Colton, City of
 Project name: Colton, CA
 Property name: D Street and RR
 Parcel #: 0162-033-07
 Parcel size: 0.7
 Latitude: 34.072800
 Longitude: -117.327200
 Region: 9
 HCM label: Not reported
 Map scale: Not reported
 Point of reference: Not reported

MAP FINDINGS
 FOCUS MAP 5

Map ID Site Database(s) EPA ID Number

D STREET AND RR (Continued)

1009401086

Datum: Not reported
 ACRES property ID: 19901
 Start date: 11/20/2001
 Completed date: 11/20/2001
 Accomplishment type: Phase I Environmental Assessment
 Accomplishment (acres): Not reported
 Ownership entity: Private
 Current use: Not reported
 Current owner: Jonash LLC
 Future use: Not reported
 Past use flag: Not reported
 Future use flag: Not reported
 Cleanup required: Not reported
 Proprietary controls: Not reported
 Gov. control: Not reported
 Enforcement permit tools: Not reported
 Info. devices: Not reported
 Video available: Not reported
 Photo available: Not reported
 Usage type: Not reported
 Not in state/tribal program: Not reported
 IC data address: Not reported
 IC in place date: Not reported
 IC in place flag: Unknown
 IC required flag: Not reported
 NFA issue date: Not reported
 State and tribal program date: Not reported
 State and tribal program ID: Not reported
 Air contaminated: Not reported
 Air cleaned: Not reported
 Asbestos found: Not reported
 Asbestos cleaned: Not reported
 Controlled substance found: Not reported
 Controlled substance cleaned: Not reported
 Drinking water affected: Not reported
 Drinking water cleaned: Not reported
 Groundwater affected: Not reported
 Groundwater cleaned: Not reported
 Lead contaminant found: Not reported
 Lead cleaned up: Not reported
 None found: Not reported
 None cleaned up: Not reported
 No media found: Not reported
 No media cleaned up: Not reported
 Other found: Not reported
 Other cleaned up: Not reported
 Other metals found: Not reported
 Other metals cleaned: Not reported
 PAHs found: Not reported
 PAHs cleaned up: Not reported
 PCBs found: Not reported
 PCBs cleaned up: Not reported
 Petro products found: Not reported
 Petro products cleaned: Not reported
 Sediments found: Not reported
 Sediments cleaned: Not reported
 Soil affected: Not reported

MAP FINDINGS
FOCUS MAP 5

Map ID	Site	Database(s)	EPA ID Number
	D STREET AND RR (Continued)		1009401086
	Soil cleaned up: Not reported		
	Surface water affected: Not reported		
	Surface water cleaned: Not reported		
	Unknown found: Not reported		
	Unknwon cleaned: Not reported		
	Unknown media: Not reported		
	Unknown media cleaned: Not reported		
	VOCs found: Yes		
	VOCs cleaned: Yes		
	Property Description: Vacant land		
166	191 WEST D ST COLTON, CA 92324	CDL	S107530251 N/A
	CDL:		
	Facility ID: 199810103		
	Date: 1998-10-21 00:00:00		
	Lab Type: Illegal Drug Lab (L) - location where an illegal drug lab was operated or drug lab equipment and/or materials were stored.		
167	VOLVO SAN BERNARDINO 785 SHOWCASE DRIVE SAN BERNARDINO, CA 92408	EMI	S106842264 N/A
	EMI:		
	Year: 1990		
	Carbon Monoxide Emissions Tons/Yr: 36		
	Air Basin: SC		
	Facility ID: 69620		
	Air District Name: SC		
	SIC Code: 5511		
	Air District Name: SOUTH COAST AQMD		
	Community Health Air Pollution Info System: Not reported		
	Consolidated Emission Reporting Rule: Not reported		
	Total Organic Hydrocarbon Gases Tons/Yr: 0		
	Reactive Organic Gases Tons/Yr: 0		
	Carbon Monoxide Emissions Tons/Yr: 0		
	NOX - Oxides of Nitrogen Tons/Yr: 0		
	SOX - Oxides of Sulphur Tons/Yr: 0		
	Particulate Matter Tons/Yr: 0		
	Part. Matter 10 Micrometers & Smllr Tons/Yr: 0		
167	VOLVO SAN BERNARDINO 785 SHOW CASE DR SAN BERNARDINO, CA 92408	EMI	S106842263 N/A
	EMI:		
	Year: 1995		
	Carbon Monoxide Emissions Tons/Yr: 36		
	Air Basin: SC		
	Facility ID: 69620		
	Air District Name: SC		
	SIC Code: 5511		
	Air District Name: SOUTH COAST AQMD		

MAP FINDINGS
FOCUS MAP 5

Map ID	Site	Database(s)	EPA ID Number
	VOLVO SAN BERNARDINO (Continued)		S106842263
	Community Health Air Pollution Info System:	Not reported	
	Consolidated Emission Reporting Rule:	Not reported	
	Total Organic Hydrocarbon Gases Tons/Yr:	1	
	Reactive Organic Gases Tons/Yr:	1	
	Carbon Monoxide Emissions Tons/Yr:	0	
	NOX - Oxides of Nitrogen Tons/Yr:	0	
	SOX - Oxides of Sulphur Tons/Yr:	0	
	Particulate Matter Tons/Yr:	0	
	Part. Matter 10 Micrometers & Smllr Tons/Yr:	0	
170	HUD INTOWN PROPERTIES 903 AWARD DR COLTON, CA 92324	HAZNET	S104570123 N/A
	HAZNET:		
	Gepaid:	CAC002130696	
	Contact:	HUD	
	Telephone:	0000000000	
	Facility Addr2:	Not reported	
	Mailing Name:	Not reported	
	Mailing Address:	2086 S E ST STE 204	
	Mailing City,St,Zip:	SAN BERNARDINO, CA 924080000	
	Gen County:	San Bernardino	
	TSD EPA ID:	CAD982444481	
	TSD County:	San Bernardino	
	Waste Category:	Household waste	
	Disposal Method:	Transfer Station	
	Tons:	0.0025	
	Facility County:	San Bernardino	
171	DR TRUNG NGUYEN 705 COLTON AVE COLTON, CA 92324	HAZNET	S107147509 N/A
	HAZNET:		
	Gepaid:	CAL000239954	
	Contact:	TRUNG NGUYEN	
	Telephone:	9098245022	
	Facility Addr2:	Not reported	
	Mailing Name:	Not reported	
	Mailing Address:	705 COLTON AVE	
	Mailing City,St,Zip:	COLTON, CA 923240000	
	Gen County:	San Bernardino	
	TSD EPA ID:	WAD991281767	
	TSD County:	San Bernardino	
	Waste Category:	Unspecified solvent mixture Waste	
	Disposal Method:	Treatment, Tank	
	Tons:	0.02	
	Facility County:	San Bernardino	
	Gepaid:	CAL000239954	
	Contact:	TRUNG NGUYEN	
	Telephone:	9098245022	
	Facility Addr2:	Not reported	
	Mailing Name:	Not reported	
	Mailing Address:	705 COLTON AVE	

MAP FINDINGS
FOCUS MAP 5

Map ID	Site	Database(s)	EPA ID Number
	DR TRUNG NGUYEN (Continued)		S107147509
	Mailing City,St,Zip: COLTON, CA 923240000 Gen County: San Bernardino TSD EPA ID: WAD991281767 TSD County: San Bernardino Waste Category: Other organic solids Disposal Method: Treatment, Incineration Tons: 0.05 Facility County: San Bernardino		
173	692 E C ST COLTON, CA CDL: Facility ID: 200009046 Date: 2000-09-07 00:00:00 Lab Type: Illegal Drug Lab (L) - location where an illegal drug lab was operated or drug lab equipment and/or materials were stored.	CDL	S107535800 N/A
176	PLANET NISSAN 735 S SHOWCASE DR SAN BERNARDINO, CA 92408 RCRA-SQG: Date form received by agency:08/30/2001 Facility name: PLANET NISSAN Facility address: 735 S SHOWCASE DR SAN BERNARDINO, CA 92408 EPA ID: CAR000104679 Contact: ART FOULK Contact address: 735 S SHOWCASE DR SAN BERNARDINO, CA 92408 Contact country: US Contact telephone: (909) 885-3883 Contact email: Not reported EPA Region: 09 Classification: Small Small Quantity Generator Description: Handler: generates more than 100 and less than 1000 kg of hazardous waste during any calendar month and accumulates less than 6000 kg of hazardous waste at any time; or generates 100 kg or less of hazardous waste during any calendar month, and accumulates more than 1000 kg of hazardous waste at any time Owner/Operator Summary: Owner/operator name: NISSAN OF FONTANA INC Owner/operator address: 735 S SHOWCASE DR SAN BERNARDINO, CA 92408 Owner/operator country: Not reported Owner/operator telephone: (909) 885-3883 Legal status: Private Owner/Operator Type: Owner Owner/Op start date: Not reported Owner/Op end date: Not reported Handler Activities Summary:	RCRA-SQG FINDS HAZNET	1004678064 CAR000104679

MAP FINDINGS
FOCUS MAP 5

Map ID Site Database(s) EPA ID Number

PLANET NISSAN (Continued)

1004678064

U.S. importer of hazardous waste: Unknown
Mixed waste (haz. and radioactive): Unknown
Recycler of hazardous waste: No
Transporter of hazardous waste: No
Treater, storer or disposer of HW: No
Underground injection activity: No
On-site burner exemption: Unknown
Furnace exemption: Unknown
Used oil fuel burner: No
Used oil processor: No
User oil refiner: No
Used oil fuel marketer to burner: No
Used oil Specification marketer: No
Used oil transfer facility: No
Used oil transporter: No
Off-site waste receiver: Commercial status unknown

Hazardous Waste Summary:

Waste code: D039
Waste name: TETRACHLOROETHYLENE

Violation Status: No violations found

FINDS:

Other Pertinent Environmental Activity Identified at Site

California - Hazardous Waste Tracking System - Datamart

RCRAInfo is a national information system that supports the Resource Conservation and Recovery Act (RCRA) program through the tracking of events and activities related to facilities that generate, transport, and treat, store, or dispose of hazardous waste. RCRAInfo allows RCRA program staff to track the notification, permit, compliance, and corrective action activities required under RCRA.

HAZNET:

Gepaid: CAR000104679
Contact: PAUL DELONG
Telephone: 9098853883
Facility Addr2: Not reported
Mailing Name: Not reported
Mailing Address: 735 W SHOWCASE DR STE S
Mailing City,St,Zip: SAN BERNARDINO, CA 924082732
Gen County: San Bernardino
TSD EPA ID: CAT000613927
TSD County: San Bernardino
Waste Category: Aqueous solution with less than 10% total organic residues
Disposal Method: Transfer Station
Tons: 0.44
Facility County: Not reported

Gepaid: CAR000104679
Contact: Art Foulk
Telephone: 9098853883
Facility Addr2: Not reported
Mailing Name: Not reported

MAP FINDINGS
FOCUS MAP 5

Map ID	Site	Database(s)	EPA ID Number
--------	------	-------------	---------------

PLANET NISSAN (Continued)

1004678064

Mailing Address: 735 S Showcase Dr
Mailing City,St,Zip: San Bernardino, CA 92408
Gen County: Not reported
TSD EPA ID: Not reported
TSD County: San Bernardino
Waste Category: Aqueous solution with less than 10% total organic residues
Disposal Method: Transfer Station
Tons: 0.89
Facility County: Not reported

Gepaid: CAR000104679
Contact: Art Foulk
Telephone: 9098853883
Facility Addr2: Not reported
Mailing Name: Not reported
Mailing Address: 735 S Showcase Dr
Mailing City,St,Zip: San Bernardino, CA 92408
Gen County: San Bernardino
TSD EPA ID: Not reported
TSD County: San Bernardino
Waste Category: Aqueous solution with less than 10% total organic residues
Disposal Method: Transfer Station
Tons: 1.28
Facility County: Not reported

Gepaid: CAR000104679
Contact: DAVID FOURNIER/SERVICE DIR
Telephone: 9098853883
Facility Addr2: Not reported
Mailing Name: NISSAN OF SAN BERNARDINO
Mailing Address: 735 S Showcase Dr
Mailing City,St,Zip: San Bernardino, CA 92408
Gen County: San Bernardino
TSD EPA ID: CAT000613927
TSD County: San Bernardino
Waste Category: Aqueous solution with less than 10% total organic residues
Disposal Method: Transfer Station
Tons: 0.9
Facility County: San Bernardino

[Click this hyperlink](#) while viewing on your computer to access
-1 additional CA_HAZNET: record(s) in the EDR Site Report.

**177 WASHINGTON HIGH (ALTER.)
900 E. C ST.
COLTON, CA 92324**

**FINDS 1008277989
110021732801**

FINDS:
Other Pertinent Environmental Activity Identified at Site

NCES (National Center for Education Statistics) is the primary federal entity for collecting and analyzing data related to education in the United States and other nations and the institute of education sciences.

MAP FINDINGS
FOCUS MAP 5

Map ID	Site	Database(s)	EPA ID Number
178	CITY OF COLTON 650 N LA CADENA DR COLTON, CA 92324 HAZNET: Gepaid: CAC002596229 Contact: JUDE ABETO Telephone: 9517122419 Facility Addr2: Not reported Mailing Name: Not reported Mailing Address: 160 S 10TH ST Mailing City,St,Zip: COLTON, CA 92324 Gen County: San Bernardino TSD EPA ID: CAD009007626 TSD County: Los Angeles Waste Category: Asbestos-containing waste Disposal Method: Disposal, Land Fill Tons: 3.28 Facility County: Not reported Gepaid: CAC002596229 Contact: JUDE ABETO Telephone: 9517122419 Facility Addr2: Not reported Mailing Name: Not reported Mailing Address: 160 S 10TH ST Mailing City,St,Zip: COLTON, CA 92324 Gen County: San Bernardino TSD EPA ID: AZC950823111 TSD County: 99 Waste Category: Asbestos-containing waste Disposal Method: Disposal, Land Fill Tons: 13.48 Facility County: San Bernardino	HAZNET	S108201844 N/A
178	CITY OF COLTON ELECTRIC UTILITY DEPT 650 N LA CADENA DR COLTON, CA 92324	FINDS FTTS HIST FTTS	1004443995 110011653736
	FINDS: Other Pertinent Environmental Activity Identified at Site NCDB (National Compliance Data Base) supports implementation of the Federal Insecticide, Fungicide, and Rodenticide Act (FIFRA) and the Toxic Substances Control Act (TSCA). The system tracks inspections in regions and states with cooperative agreements, enforcement actions, and settlements. FTTS INSP: Inspection Number: Not reported Region: 09 Inspection Date: Not reported Inspector: SGANDY Violation occurred: Yes Investigation Type: Section 6 PCB State Conducted Investigation Reason: Neutral Scheme, State Legislation Code: TSCA Facility Function: User		

MAP FINDINGS
FOCUS MAP 5

Map ID	Site	Database(s)	EPA ID Number
--------	------	-------------	---------------

CITY OF COLTON ELECTRIC UTILITY DEPT (Continued)

1004443995

HIST FTTS INSP:

Inspection Number: 19910319CA014 1
 Region: 09
 Inspection Date: Not reported
 Inspector: SGANDY
 Violation occurred: Yes
 Investigation Type: Section 6 PCB State Conducted
 Investigation Reason: Neutral Scheme, State
 Legislation Code: TSCA
 Facility Function: User

178

**CITY COLTON/POLICE STATION
650 N LA CADENA DR
COLTON, CA 92324**

HAZNET

**S104569722
N/A**

HAZNET:

Gepaid: CAC002114008
 Contact: CITY COLTON
 Telephone: 9093705000
 Facility Addr2: Not reported
 Mailing Name: Not reported
 Mailing Address: 650 N LA CADENA DR
 Mailing City,St,Zip: COLTON, CA 923240000
 Gen County: San Bernardino
 TSD EPA ID: CAD982484933
 TSD County: 7
 Waste Category: Other empty containers 30 gallons or more
 Disposal Method: Recycler
 Tons: 0.5
 Facility County: San Bernardino

Gepaid: CAC002114008
 Contact: CITY COLTON
 Telephone: 9093705000
 Facility Addr2: Not reported
 Mailing Name: Not reported
 Mailing Address: 650 N LA CADENA DR
 Mailing City,St,Zip: COLTON, CA 923240000
 Gen County: San Bernardino
 TSD EPA ID: CAT080013352
 TSD County: Los Angeles
 Waste Category: Tank bottom waste
 Disposal Method: Recycler
 Tons: 0.417
 Facility County: San Bernardino

MAP FINDINGS
FOCUS MAP 5

Map ID	Site	Database(s)	EPA ID Number
--------	------	-------------	---------------

178	COLTON POLICE DEPARTMENT 650 N LA CADENA DR COLTON, CA 92324	HIST UST SWEEPS UST	U001574658 N/A
-----	---	--------------------------------	---------------------------

HIST UST:
 Region: STATE
 Facility ID: 00000034506
 Facility Type: Gas Station
 Other Type: Not reported
 Total Tanks: 0001
 Contact Name: Not reported
 Telephone: 7143705000
 Owner Name: CITY OF COLTON
 Owner Address: 650 NORTH LA CADENA DRIVE
 Owner City,St,Zip: COLTON, CA 92324

Tank Num: 001
 Container Num: 1
 Year Installed: 1964
 Tank Capacity: 00002000
 Tank Used for: PRODUCT
 Type of Fuel: UNLEADED
 Tank Construction: 7 gauge
 Leak Detection: Stock Inventor

SWEEPS UST:
 Status: A
 Comp Number: 34506
 Number: 4
 Board Of Equalization: 44-020897
 Ref Date: 07-28-92
 Act Date: 07-28-92
 Created Date: 02-29-88
 Tank Status: A
 Owner Tank Id: 1
 Swrcb Tank Id: 36-000-034506-000001
 Actv Date: 07-01-85
 Capacity: 2000
 Tank Use: M.V. FUEL
 Stg: P
 Content: REG UNLEADED
 Number Of Tanks: 1

179	660 COLTON AVE COLTON, CA 92324	CHMIRS	S100275400 N/A
-----	--	---------------	---------------------------

CHMIRS:
 OES Incident Number: 8910613
 OES notification: Not reported
 OES Date: Not reported
 OES Time: Not reported
 Incident Date: 02-AUG-89
Date Completed: 02-AUG-89
 Property Use: 099
 Agency Id Number: 36065
 Agency Incident Number: 89-2281
 Time Notified: 954
 Time Completed: Not reported

MAP FINDINGS
FOCUS MAP 5

Map ID Site Database(s) EPA ID Number

(Continued)

S100275400

Surrounding Area: 100
 Estimated Temperature: 90
 Property Management: C
 Special Studies 1: Not reported
 Special Studies 2: Not reported
 Special Studies 3: Not reported
 Special Studies 4: Not reported
 Special Studies 5: Not reported
 Special Studies 6: Not reported
 More Than Two Substances Involved?: N
 Resp Agency Personel # Of Decontaminated: 0
 Responding Agency Personel # Of Injuries: 0
 Responding Agency Personel # Of Fatalities:0
 Others Number Of Decontaminated: 0
 Others Number Of Injuries: 0
 Others Number Of Fatalities: 0
 Vehicle Make/year: Not reported
 Vehicle License Number: Not reported
 Vehicle State: Not reported
 Vehicle Id Number: Not reported
 CA/DOT/PUC/ICC Number: Not reported
 Company Name: Not reported
 Reporting Officer Name/ID: R.E. MANSFIELD #1089
 Report Date: 02-AUG-89
 Comments: Not reported
 Facility Telephone: 714 370-5100
 Waterway Involved: Not reported
 Waterway: Not reported
 Spill Site: Not reported
 Cleanup By: Not reported
 Containment: Not reported
 What Happened: Not reported
 Type: Not reported
 Measure: Not reported
 Other: Not reported
 Date/Time: Not reported
 Year: 88-92
 Agency: Not reported
 Incident Date: Not reported
 Admin Agency: Not reported
 Amount: Not reported
 Contained: Not reported
 Site Type: Not reported
 E Date: 17-MAY-90
 Substance: Not reported
 Quantity Released: Not reported
 BBLS: Not reported
 Cups: Not reported
 CUFT: Not reported
 Gallons: Not reported
 Grams: Not reported
 Pounds: Not reported
 Liters: Not reported
 Ounces: Not reported
 Pints: Not reported
 Quarts: Not reported
 Sheen: Not reported

MAP FINDINGS
FOCUS MAP 5

Map ID	Site	Database(s)	EPA ID Number
--------	------	-------------	---------------

(Continued)

S100275400

Tons:	Not reported
Unknown:	Not reported
Description:	Not reported
Evacuations:	Not reported
Number of Injuries:	Not reported
Number of Fatalities:	Not reported
Description:	Not reported

181

821 D ST
COLTON, CA 92324

CDL S107536557
N/A

CDL:

Facility ID:	200201023
Date:	2002-01-04 00:00:00
Lab Type:	Illegal Drug Lab (L) - location where an illegal drug lab was operated or drug lab equipment and/or materials were stored.

182

SUBARU OF SAN BERNARDINO
1790 S E STREET
SAN BERNARDINO, CA 92408

HAZNET S103636787
San Bern. Co. Permit N/A

HAZNET:

Gepaid:	CAL000022559
Contact:	TAKAISHI KOJI
Telephone:	0000000000
Facility Addr2:	Not reported
Mailing Name:	Not reported
Mailing Address:	1790 S E ST
Mailing City,St,Zip:	SAN BERNARDINO, CA 924080000
Gen County:	San Bernardino
TSD EPA ID:	CAT080013352
TSD County:	Los Angeles
Waste Category:	Aqueous solution with 10% or more total organic residues
Disposal Method:	Recycler
Tons:	.6880
Facility County:	San Bernardino

Gepaid:	CAL000022559
Contact:	TAKAISHI KOJI
Telephone:	0000000000
Facility Addr2:	Not reported
Mailing Name:	Not reported
Mailing Address:	1790 S E ST
Mailing City,St,Zip:	SAN BERNARDINO, CA 924080000
Gen County:	San Bernardino
TSD EPA ID:	CAD028409019
TSD County:	Los Angeles
Waste Category:	Tank bottom waste
Disposal Method:	Treatment, Tank
Tons:	.5212
Facility County:	San Bernardino

Gepaid:	CAL000022559
Contact:	TAKAISHI KOJI
Telephone:	0000000000

MAP FINDINGS
FOCUS MAP 5

Map ID Site Database(s) EPA ID Number

SUBARU OF SAN BERNARDINO (Continued)

S103636787

Facility Addr2: Not reported
Mailing Name: Not reported
Mailing Address: 1790 S E ST
Mailing City,St,Zip: SAN BERNARDINO, CA 924080000
Gen County: San Bernardino
TSD EPA ID: CAT080025711
TSD County: San Bernardino
Waste Category: Aqueous solution with less than 10% total organic residues
Disposal Method: Transfer Station
Tons: 1.0842
Facility County: San Bernardino

Gepaid: CAL000022559
Contact: TAKAISHI KOJI
Telephone: 0000000000
Facility Addr2: Not reported
Mailing Name: Not reported
Mailing Address: 1790 S E ST
Mailing City,St,Zip: SAN BERNARDINO, CA 924080000
Gen County: San Bernardino
TSD EPA ID: CAT080013352
TSD County: Los Angeles
Waste Category: Unspecified aqueous solution
Disposal Method: Recycler
Tons: .6880
Facility County: San Bernardino

Gepaid: CAL000022559
Contact: DAVID M JOSEPH/SERVICE MGR
Telephone: 9098888686
Facility Addr2: Not reported
Mailing Name: Not reported
Mailing Address: 1790 S E ST
Mailing City,St,Zip: SAN BERNARDINO, CA 924080000
Gen County: San Bernardino
TSD EPA ID: Not reported
TSD County: Los Angeles
Waste Category: Oil/water separation sludge
Disposal Method: Recycler
Tons: 0.12
Facility County: Not reported

[Click this hyperlink](#) while viewing on your computer to access
9 additional CA_HAZNET: record(s) in the EDR Site Report.

San Bern. Co. Permit:

Region: SAN BERNARDINO
Facility ID: FA0006491
Owner: SUBARU OF SAN BERNARDINO
Permit Number: PT0003219
Permit Category: SPECIAL GENERATOR(B)
Facility Status: ACTIVE
Expiration Date: 7/31/2008 12:00:00AM

Region: SAN BERNARDINO
Facility ID: FA0006491
Owner: SUBARU OF SAN BERNARDINO

MAP FINDINGS
FOCUS MAP 5

Map ID	Site	Database(s)	EPA ID Number
	SUBARU OF SAN BERNARDINO (Continued) Permit Number: PT0003218 Permit Category: SPECIAL HANDLER Facility Status: ACTIVE Expiration Date: 7/31/2008 12:00:00AM		S103636787
184	COLTON FIRE DEPARTMENT #1/211 303 EAST E ST COLTON, CA 92324 HAZNET: Gepaid: CAL000129456 Contact: COLTON FIRE DEPT/CITY OF Telephone: 9093705100 Facility Addr2: Not reported Mailing Name: Not reported Mailing Address: 303 E E ST Mailing City,St,Zip: COLTON, CA 923242854 Gen County: San Bernardino TSD EPA ID: CAD982484933 TSD County: 7 Waste Category: Other empty containers 30 gallons or more Disposal Method: Not reported Tons: 0.5 Facility County: San Bernardino	HAZNET	S105034581 N/A
184	COLTON FIRE STATION #1 303 E E ST COLTON, CA 92324 HIST UST: Region: STATE Facility ID: 00000034528 Facility Type: Gas Station Other Type: Not reported Total Tanks: 0003 Contact Name: Not reported Telephone: 7143705100 Owner Name: CITY OF COLTON Owner Address: 650 NORTH LA CADENA DRIVE Owner City,St,Zip: COLTON, CA 92324 Tank Num: 001 Container Num: 1 Year Installed: 1959 Tank Capacity: 00000550 Tank Used for: PRODUCT Type of Fuel: UNLEADED Tank Construction: 12 gauge Leak Detection: None Tank Num: 002 Container Num: 2 Year Installed: 1974 Tank Capacity: 00001000 Tank Used for: WASTE Type of Fuel: WASTE OIL	HIST UST SWEEPS UST	U001574652 N/A

MAP FINDINGS
FOCUS MAP 5

Map ID Site Database(s) EPA ID Number

COLTON FIRE STATION #1 (Continued)

U001574652

Tank Construction: 10 gauge
Leak Detection: Stock Inventor

Tank Num: 003
Container Num: 3
Year Installed: Not reported
Tank Capacity: 00000000
Tank Used for: WASTE
Type of Fuel: WASTE OIL
Tank Construction: Not reported
Leak Detection: None

SWEEPS UST:

Status: A
Comp Number: 34528
Number: 4
Board Of Equalization: 44-020899
Ref Date: 08-28-91
Act Date: 08-28-91
Created Date: 02-29-88
Tank Status: A
Owner Tank Id: 2
Swrcb Tank Id: 36-000-034528-000002
Actv Date: 07-01-85
Capacity: 1000
Tank Use: OIL
Stg: W
Content: WASTE OIL
Number Of Tanks: 2

Status: A
Comp Number: 34528
Number: 4
Board Of Equalization: 44-020899
Ref Date: 08-28-91
Act Date: 08-28-91
Created Date: 02-29-88
Tank Status: A
Owner Tank Id: 3
Swrcb Tank Id: 36-000-034528-000003
Actv Date: 07-01-85
Capacity: Not reported
Tank Use: OIL
Stg: W
Content: WASTE OIL
Number Of Tanks: Not reported

Status: Not reported
Comp Number: 34528
Number: Not reported
Board Of Equalization: 44-020899
Ref Date: Not reported
Act Date: Not reported
Created Date: Not reported
Tank Status: Not reported
Owner Tank Id: Not reported
Swrcb Tank Id: 36-000-034528-000001

MAP FINDINGS
FOCUS MAP 5

Map ID	Site	Database(s)	EPA ID Number
	<p>COLTON FIRE STATION #1 (Continued)</p> <p>Actv Date: Not reported Capacity: 550 Tank Use: M.V. FUEL Stg: PRODUCT Content: REG UNLEADED Number Of Tanks: 1</p>		U001574652
186	<p>ORANGE SHOW LINCOLN MERCURY 1600 S CAMINO REAL SAN BERNARDINO, CA 92408</p> <p>CA FID UST: Facility ID: 36003770 Regulated By: UTNKA Regulated ID: 00067784 Cortese Code: Not reported SIC Code: Not reported Facility Phone: Not reported Mail To: Not reported Mailing Address: 1600 S CAMINO REAL Mailing Address 2: Not reported Mailing City,St,Zip: SAN BERNARDINO 92408 Contact: Not reported Contact Phone: Not reported DUNs Number: Not reported NPDES Number: Not reported EPA ID: Not reported Comments: Not reported Status: Active</p> <p>San Bern. Co. Permit: Region: SAN BERNARDINO Facility ID: FA0003345 Owner: MCVAY, CHARLES E. Permit Number: PT0003315 Permit Category: SPECIAL GENERATOR(B) Facility Status: ACTIVE Expiration Date: 8/31/2008 12:00:00AM</p> <p>Region: SAN BERNARDINO Facility ID: FA0003345 Owner: MCVAY, CHARLES E. Permit Number: PT0003314 Permit Category: SPECIAL HANDLER Facility Status: ACTIVE Expiration Date: 8/31/2008 12:00:00AM</p> <p>SWEEPS UST: Status: Not reported Comp Number: 13414 Number: Not reported Board Of Equalization: 44-021480 Ref Date: Not reported Act Date: Not reported Created Date: Not reported Tank Status: Not reported Owner Tank Id: Not reported</p>	<p>CA FID UST San Bern. Co. Permit SWEEPS UST</p>	1000315147 N/A

MAP FINDINGS
FOCUS MAP 5

Map ID	Site	Database(s)	EPA ID Number
--------	------	-------------	---------------

ORANGE SHOW LINCOLN MERCURY (Continued)

1000315147

Swrcb Tank Id: 36-000-013414-000001
 Actv Date: Not reported
 Capacity: 500
 Tank Use: OIL
 Stg: WASTE
 Content: WASTE OIL
 Number Of Tanks: 1

186

**ORANGE SHOW LINC-MERC INC, OR.
 1600 S. CAMINO REAL
 SAN BERNARDINO, CA, CA 92408**

**EMI S106836768
 N/A**

EMI:

Year: 1987
 Carbon Monoxide Emissions Tons/Yr: 36
 Air Basin: SC
 Facility ID: 56831
 Air District Name: SC
 SIC Code: 9999
 Air District Name: SOUTH COAST AQMD
 Community Health Air Pollution Info System: Not reported
 Consolidated Emission Reporting Rule: Not reported
 Total Organic Hydrocarbon Gases Tons/Yr: 1
 Reactive Organic Gases Tons/Yr: 0
 Carbon Monoxide Emissions Tons/Yr: 0
 NOX - Oxides of Nitrogen Tons/Yr: 0
 SOX - Oxides of Sulphur Tons/Yr: 0
 Particulate Matter Tons/Yr: 0
 Part. Matter 10 Micrometers & Smlr Tons/Yr: 0

Year: 1990
 Carbon Monoxide Emissions Tons/Yr: 36
 Air Basin: SC
 Facility ID: 56831
 Air District Name: SC
 SIC Code: 7538
 Air District Name: SOUTH COAST AQMD
 Community Health Air Pollution Info System: Not reported
 Consolidated Emission Reporting Rule: Not reported
 Total Organic Hydrocarbon Gases Tons/Yr: 1
 Reactive Organic Gases Tons/Yr: 1
 Carbon Monoxide Emissions Tons/Yr: 0
 NOX - Oxides of Nitrogen Tons/Yr: 0
 SOX - Oxides of Sulphur Tons/Yr: 0
 Particulate Matter Tons/Yr: 0
 Part. Matter 10 Micrometers & Smlr Tons/Yr: 0

MAP FINDINGS
FOCUS MAP 5

Map ID	Site	Database(s)	EPA ID Number
186	FREEWAY LINCOLN MERCURY INC 1600 S CAMINO REAL SAN BERNARDINO, CA 92408	RCRA-SQG FINDS HAZNET	1000880959 CAD981997133
	<p>RCRA-SQG:</p> <p>Date form received by agency: 05/24/1993</p> <p>Facility name: FREEWAY LINCOLN MERCURY INC</p> <p>Facility address: 1600 S CAMINO REAL SAN BERNARDINO, CA 92408</p> <p>EPA ID: CAD981997133</p> <p>Contact: DONALD PAULSON</p> <p>Contact address: 1600 S CAMINO REAL SAN BERNARDINO, CA 92408</p> <p>Contact country: US</p> <p>Contact telephone: (909) 889-3514</p> <p>Contact email: Not reported</p> <p>EPA Region: 09</p> <p>Classification: Small Small Quantity Generator</p> <p>Description: Handler: generates more than 100 and less than 1000 kg of hazardous waste during any calendar month and accumulates less than 6000 kg of hazardous waste at any time; or generates 100 kg or less of hazardous waste during any calendar month, and accumulates more than 1000 kg of hazardous waste at any time</p> <p>Owner/Operator Summary:</p> <p>Owner/operator name: CHARLES E MCVAY</p> <p>Owner/operator address: 9309 BLACK HILLS WY SAN DIEGO, CA 92109</p> <p>Owner/operator country: Not reported</p> <p>Owner/operator telephone: (619) 484-3963</p> <p>Legal status: Private</p> <p>Owner/Operator Type: Owner</p> <p>Owner/Op start date: Not reported</p> <p>Owner/Op end date: Not reported</p> <p>Owner/operator name: NOT REQUIRED</p> <p>Owner/operator address: NOT REQUIRED NOT REQUIRED, ME 99999</p> <p>Owner/operator country: Not reported</p> <p>Owner/operator telephone: (415) 555-1212</p> <p>Legal status: Private</p> <p>Owner/Operator Type: Operator</p> <p>Owner/Op start date: Not reported</p> <p>Owner/Op end date: Not reported</p> <p>Handler Activities Summary:</p> <p>U.S. importer of hazardous waste: Unknown</p> <p>Mixed waste (haz. and radioactive): Unknown</p> <p>Recycler of hazardous waste: No</p> <p>Transporter of hazardous waste: No</p> <p>Treater, storer or disposer of HW: No</p> <p>Underground injection activity: No</p> <p>On-site burner exemption: Unknown</p> <p>Furnace exemption: Unknown</p> <p>Used oil fuel burner: No</p> <p>Used oil processor: No</p> <p>User oil refiner: No</p> <p>Used oil fuel marketer to burner: No</p>		

MAP FINDINGS
FOCUS MAP 5

Map ID Site Database(s) EPA ID Number

FREEWAY LINCOLN MERCURY INC (Continued)

1000880959

Used oil Specification marketer: No
Used oil transfer facility: No
Used oil transporter: No
Off-site waste receiver: Commercial status unknown

Violation Status: No violations found

FINDS:

Other Pertinent Environmental Activity Identified at Site

California - Hazardous Waste Tracking System - Datamart

RCRAInfo is a national information system that supports the Resource Conservation and Recovery Act (RCRA) program through the tracking of events and activities related to facilities that generate, transport, and treat, store, or dispose of hazardous waste. RCRAInfo allows RCRA program staff to track the notification, permit, compliance, and corrective action activities required under RCRA.

HAZNET:

Gepaid: CAD981997133
Contact: Not reported
Telephone: 0000000000
Facility Addr2: Not reported
Mailing Name: Not reported
Mailing Address: 1600 CAMINO REAL
Mailing City,St,Zip: SAN BERNARDINO, CA 924082705
Gen County: San Bernardino
TSD EPA ID: CAD099452708
TSD County: Los Angeles
Waste Category: Unspecified oil-containing waste
Disposal Method: Recycler
Tons: .6880
Facility County: San Bernardino

Gepaid: CAD981997133
Contact: Not reported
Telephone: 0000000000
Facility Addr2: Not reported
Mailing Name: Not reported
Mailing Address: 1600 CAMINO REAL
Mailing City,St,Zip: SAN BERNARDINO, CA 924082705
Gen County: San Bernardino
TSD EPA ID: CAT080025711
TSD County: San Bernardino
Waste Category: Unspecified aqueous solution
Disposal Method: Recycler
Tons: .4170
Facility County: San Bernardino

Gepaid: CAD981997133
Contact: Not reported
Telephone: 0000000000
Facility Addr2: Not reported
Mailing Name: Not reported
Mailing Address: 1600 CAMINO REAL

MAP FINDINGS
FOCUS MAP 5

Map ID	Site	Database(s)	EPA ID Number
--------	------	-------------	---------------

FREEWAY LINCOLN MERCURY INC (Continued)

1000880959

Mailing City,St,Zip: SAN BERNARDINO, CA 924082705
 Gen County: San Bernardino
 TSD EPA ID: CAT080025711
 TSD County: San Bernardino
 Waste Category: Aqueous solution with less than 10% total organic residues
 Disposal Method: Recycler
 Tons: .4170
 Facility County: San Bernardino

Gepaid: CAD981997133
 Contact: Not reported
 Telephone: 0000000000
 Facility Addr2: Not reported
 Mailing Name: Not reported
 Mailing Address: 1600 CAMINO REAL
 Mailing City,St,Zip: SAN BERNARDINO, CA 924082705
 Gen County: San Bernardino
 TSD EPA ID: CAD008252405
 TSD County: Los Angeles
 Waste Category: Unspecified solvent mixture Waste
 Disposal Method: Recycler
 Tons: .9714
 Facility County: San Bernardino

Gepaid: CAD981997133
 Contact: Not reported
 Telephone: 0000000000
 Facility Addr2: Not reported
 Mailing Name: Not reported
 Mailing Address: 1600 CAMINO REAL
 Mailing City,St,Zip: SAN BERNARDINO, CA 924082705
 Gen County: San Bernardino
 TSD EPA ID: CAT000613927
 TSD County: San Bernardino
 Waste Category: Aqueous solution with less than 10% total organic residues
 Disposal Method: Transfer Station
 Tons: 1.2463
 Facility County: San Bernardino

[Click this hyperlink](#) while viewing on your computer to access
32 additional CA_HAZNET: record(s) in the EDR Site Report.

186

**CAMINO L-M.
1600 CAMINO REAL
SAN BERNARDINO, CA 92408**

**HAZNET U001576037
HIST UST N/A**

HAZNET:
 Gepaid: CAD981997133
 Contact: CYNTHIA DILBACK BUSINESS MGR
 Telephone: 9098893514
 Facility Addr2: Not reported
 Mailing Name: Not reported
 Mailing Address: 1600 CAMINO REAL
 Mailing City,St,Zip: SAN BERNARDINO, CA 924082705
 Gen County: San Bernardino
 TSD EPA ID: CAT080013352
 TSD County: Los Angeles
 Waste Category: Oil/water separation sludge

MAP FINDINGS
FOCUS MAP 5

Map ID Site Database(s) EPA ID Number

CAMINO L-M. (Continued)

U001576037

Disposal Method: Recycler
Tons: 1.49
Facility County: Not reported

Gepaid: CAD981997133
Contact: CYNTHIA DILBACK BUSINESS MGR
Telephone: 9098893514
Facility Addr2: Not reported
Mailing Name: Not reported
Mailing Address: 1600 CAMINO REAL
Mailing City,St,Zip: SAN BERNARDINO, CA 924082705
Gen County: San Bernardino
TSD EPA ID: CAT080013352
TSD County: Los Angeles
Waste Category: Oil/water separation sludge
Disposal Method: Recycler
Tons: 1.04
Facility County: San Bernardino

Gepaid: CAD981997133
Contact: CYNTHIA DILBACK BUSINESS MGR
Telephone: 9098893514
Facility Addr2: Not reported
Mailing Name: Not reported
Mailing Address: 1600 CAMINO REAL
Mailing City,St,Zip: SAN BERNARDINO, CA 924082705
Gen County: San Bernardino
TSD EPA ID: CAT000613927
TSD County: San Bernardino
Waste Category: Aqueous solution with less than 10% total organic residues
Disposal Method: Transfer Station
Tons: 1.03
Facility County: San Bernardino

Gepaid: CAD981997133
Contact: CYNTHIA DILBACK BUSINESS MGR
Telephone: 9098893514
Facility Addr2: Not reported
Mailing Name: Not reported
Mailing Address: 1600 CAMINO REAL
Mailing City,St,Zip: SAN BERNARDINO, CA 924082705
Gen County: San Bernardino
TSD EPA ID: CAT080013352
TSD County: San Bernardino
Waste Category: Oil/water separation sludge
Disposal Method: Recycler
Tons: 3.54
Facility County: San Bernardino

Gepaid: CAD981997133
Contact: CYNTHIA DILBACK BUSINESS MGR
Telephone: 9098893514
Facility Addr2: Not reported
Mailing Name: Not reported
Mailing Address: 1600 CAMINO REAL
Mailing City,St,Zip: SAN BERNARDINO, CA 924082705
Gen County: San Bernardino

MAP FINDINGS
FOCUS MAP 5

Map ID	Site	Database(s)	EPA ID Number
--------	------	-------------	---------------

CAMINO L-M. (Continued)

U001576037

TSD EPA ID: CAT080013352
 TSD County: Los Angeles
 Waste Category: Oil/water separation sludge
 Disposal Method: Recycler
 Tons: 1.49
 Facility County: Not reported

Click this hyperlink while viewing on your computer to access additional CA_HAZNET: detail in the EDR Site Report.

HIST UST:

Region: STATE
 Facility ID: 00000067784
 Facility Type: Other
 Other Type: AUTO DEALERSHIP
 Total Tanks: 0001
 Contact Name: HOMER MOORE
 Telephone: 7148893514
 Owner Name: THURMAN L. JOHNSON/GEORGE WILL
 Owner Address: 3735 HEMLOCK DR.
 Owner City,St,Zip: SAN BERNARDINO, CA 92404

Tank Num: 001
 Container Num: 1
 Year Installed: 1978
 Tank Capacity: 00000500
 Tank Used for: WASTE
 Type of Fuel: 5
 Tank Construction: Unkown centimeters
 Leak Detection: None

189

**CASTRO & SON AUTO WKS,J. CASTR
 554 COLTON AVE
 COLTON, CA 92324**

**EMI S106828184
 N/A**

EMI:

Year: 1987
 Carbon Monoxide Emissions Tons/Yr: 36
 Air Basin: SC
 Facility ID: 17450
 Air District Name: SC
 SIC Code: 3993
 Air District Name: SOUTH COAST AQMD
 Community Health Air Pollution Info System: Not reported
 Consolidated Emission Reporting Rule: Not reported
 Total Organic Hydrocarbon Gases Tons/Yr: 0
 Reactive Organic Gases Tons/Yr: 0
 Carbon Monoxide Emissions Tons/Yr: 0
 NOX - Oxides of Nitrogen Tons/Yr: 0
 SOX - Oxides of Sulphur Tons/Yr: 0
 Particulate Matter Tons/Yr: 0
 Part. Matter 10 Micrometers & Smlr Tons/Yr: 0

Year: 1990
 Carbon Monoxide Emissions Tons/Yr: 36
 Air Basin: SC
 Facility ID: 17450

MAP FINDINGS
FOCUS MAP 5

Map ID	Site	Database(s)	EPA ID Number
	CASTRO & SON AUTO WKS,J. CASTR (Continued) Air District Name: SC SIC Code: 3993 Air District Name: SOUTH COAST AQMD Community Health Air Pollution Info System: Not reported Consolidated Emission Reporting Rule: Not reported Total Organic Hydrocarbon Gases Tons/Yr: 0 Reactive Organic Gases Tons/Yr: 0 Carbon Monoxide Emissions Tons/Yr: 0 NOX - Oxides of Nitrogen Tons/Yr: 0 SOX - Oxides of Sulphur Tons/Yr: 0 Particulate Matter Tons/Yr: 0 Part. Matter 10 Micrometers & Smlr Tons/Yr: 0		S106828184
190	HUD INTOWN PROPERTIES 566 E ST E COLTON, CA 92324 HAZNET: Gepaid: CAC002126992 Contact: HUD Telephone: 0000000000 Facility Addr2: Not reported Mailing Name: Not reported Mailing Address: 2086 S E ST STE 204 Mailing City,St,Zip: SAN BERNARDINO, CA 924080000 Gen County: San Bernardino TSD EPA ID: CAD982444481 TSD County: San Bernardino Waste Category: Household waste Disposal Method: Transfer Station Tons: .0416 Facility County: San Bernardino	HAZNET	S103969266 N/A
191	128 EAST F STREET COLTON, CA 92324 CDL: Facility ID: 200205022 Date: 2002-05-03 00:00:00 Lab Type: Illegal Drug Lab (L) - location where an illegal drug lab was operated or drug lab equipment and/or materials were stored.	CDL	S107527996 N/A
192	SANTA FE DEPOT 455 N. 6TH STREET COLTON, CA 92408 FINDS: Other Pertinent Environmental Activity Identified at Site Not reported	FINDS	1010377873 110030949589

MAP FINDINGS
FOCUS MAP 5

Map ID	Site	Database(s)	EPA ID Number
192	SANTA FE DEPOT 455 N. 6TH STREET COLTON, CA 92408	US BROWNFIELDS	1009401101 N/A
	<p>US BROWNFIELDS:</p> <p>Recipient name: Colton, City of</p> <p>Project name: Colton, CA</p> <p>Property name: Santa Fe Depot</p> <p>Parcel #: 0162-091-01</p> <p>Parcel size: 0.1</p> <p>Latitude: 34.670200</p> <p>Longitude: -117.327000</p> <p>Region: 9</p> <p>HCM label: Not reported</p> <p>Map scale: Not reported</p> <p>Point of reference: Not reported</p> <p>Datum: Not reported</p> <p>ACRES property ID: 20022</p> <p>Start date: 11/20/2001</p> <p>Completed date: 11/20/2001</p> <p>Accomplishment type: Phase I Environmental Assessment</p> <p>Accomplishment (acres): Not reported</p> <p>Ownership entity: Private</p> <p>Current use: Not reported</p> <p>Current owner: Atchison, Topeka, and Santa Fe RR</p> <p>Future use: Not reported</p> <p>Past use flag: Not reported</p> <p>Future use flag: Not reported</p> <p>Cleanup required: Not reported</p> <p>Proprietary controls: Not reported</p> <p>Gov. control: Not reported</p> <p>Enforcement permit tools: Not reported</p> <p>Info. devices: Not reported</p> <p>Video available: Not reported</p> <p>Photo available: Not reported</p> <p>Usage type: Not reported</p> <p>Not in state/tribal program: Not reported</p> <p>IC data address: Not reported</p> <p>IC in place date: Not reported</p> <p>IC in place flag: Unknown</p> <p>IC required flag: Not reported</p> <p>NFA issue date: Not reported</p> <p>State and tribal program date: Not reported</p> <p>State and tribal program ID: Not reported</p> <p>Air contaminated: Not reported</p> <p>Air cleaned: Not reported</p> <p>Asbestos found: Not reported</p> <p>Asbestos cleaned: Not reported</p> <p>Controlled substance found: Not reported</p> <p>Controlled substance cleaned: Not reported</p> <p>Drinking water affected: Not reported</p> <p>Drinking water cleaned: Not reported</p> <p>Groundwater affected: Not reported</p> <p>Groundwater cleaned: Not reported</p> <p>Lead contaminant found: Not reported</p> <p>Lead cleaned up: Not reported</p> <p>None found: Not reported</p> <p>None cleaned up: Not reported</p> <p>No media found: Not reported</p>		

MAP FINDINGS
FOCUS MAP 5

Map ID	Site	Database(s)	EPA ID Number
--------	------	-------------	---------------

SANTA FE DEPOT (Continued)

1009401101

No media cleaned up:	Not reported
Other found:	Not reported
Other cleaned up:	Not reported
Other metals found:	Not reported
Other metals cleaned:	Not reported
PAHs found:	Not reported
PAHs cleaned up:	Not reported
PCBs found:	Not reported
PCBs cleaned up:	Not reported
Petro products found:	Not reported
Petro products cleaned:	Not reported
Sediments found:	Not reported
Sediments cleaned:	Not reported
Soil affected:	Not reported
Soil cleaned up:	Not reported
Surface water affected:	Not reported
Surface water cleaned:	Not reported
Unknown found:	Not reported
Unknwon cleaned:	Not reported
Unknown media:	Not reported
Unknown media cleaned:	Not reported
VOCs found:	Not reported
VOCs cleaned:	Not reported

Property Description: The previous use of this property was as a railroad right-of-way.

192

MCP
455 N 6TH ST
COLTON, CA 92324

HAZNET
San Bern. Co. Permit
CA WDS

S105790345
N/A

HAZNET:

Gepaid:	CAC002554051
Contact:	STEVE BROOKS, TERM MNGR
Telephone:	9097837574
Facility Addr2:	Not reported
Mailing Name:	Not reported
Mailing Address:	455 N 6TH ST
Mailing City,St,Zip:	COLTON, CA 92324
Gen County:	San Bernardino
TSD EPA ID:	CAD028409019
TSD County:	Los Angeles
Waste Category:	Unspecified oil-containing waste
Disposal Method:	Transfer Station
Tons:	0.15
Facility County:	San Bernardino

Gepaid:	CAC002554051
Contact:	STEVE BROOKS, TERM MNGR
Telephone:	9097837574
Facility Addr2:	Not reported
Mailing Name:	Not reported
Mailing Address:	455 N 6TH ST
Mailing City,St,Zip:	COLTON, CA 92324
Gen County:	San Bernardino
TSD EPA ID:	Not reported
TSD County:	99
Waste Category:	Other inorganic solid waste
Disposal Method:	Not reported
Tons:	0.04

MAP FINDINGS
FOCUS MAP 5

Map ID Site Database(s) EPA ID Number

MCP (Continued)

S105790345

Facility County: Not reported

Gepaid: CAC002554051
Contact: STEVE BROOKS, TERM MNGR
Telephone: 9097837574
Facility Addr2: Not reported
Mailing Name: Not reported
Mailing Address: 455 N 6TH ST
Mailing City,St,Zip: COLTON, CA 92324
Gen County: San Bernardino
TSD EPA ID: Not reported
TSD County: Los Angeles
Waste Category: Unspecified oil-containing waste
Disposal Method: Recycler
Tons: 0.29
Facility County: Not reported

Gepaid: CAC002554051
Contact: STEVE BROOKS, TERM MNGR
Telephone: 9097837574
Facility Addr2: Not reported
Mailing Name: Not reported
Mailing Address: 455 N 6TH ST
Mailing City,St,Zip: COLTON, CA 92324
Gen County: San Bernardino
TSD EPA ID: CAT080033681
TSD County: Los Angeles
Waste Category: Laboratory waste chemicals
Disposal Method: Disposal, Land Fill
Tons: 0.01
Facility County: Not reported

[Click this hyperlink](#) while viewing on your computer to access
-1 additional CA_HAZNET: record(s) in the EDR Site Report.

San Bern. Co. Permit:

Region: SAN BERNARDINO
Facility ID: FA0004743
Owner: MINNESOTA CORN PROCESS.
Permit Number: PT0000639
Permit Category: HAZMAT HANDLER 0-10 EMPLOYEES
Facility Status: INACTIVE
Expiration Date: 4/30/2003 12:00:00AM

Region: SAN BERNARDINO
Facility ID: FA0007706
Owner: ARCHER DANIELS MIDLAND
Permit Number: PT0013273
Permit Category: HAZMAT HANDLER 0-10 EMPLOYEES
Facility Status: ACTIVE
Expiration Date: 1/31/2009 12:00:00AM

CA WDS:

Facility ID: Santa Ana River 36I017680
Facility Type: Industrial - Facility that treats and/or disposes of liquid or semisolid wastes from any servicing, producing, manufacturing or

MAP FINDINGS
FOCUS MAP 5

Map ID	Site	Database(s)	EPA ID Number
--------	------	-------------	---------------

MCP (Continued)

S105790345

processing operation of whatever nature, including mining, gravel washing, geothermal operations, air conditioning, ship building and repairing, oil production, storage and disposal operations, water pumping.

Facility Status: Active - Any facility with a continuous or seasonal discharge that is under Waste Discharge Requirements.

NPDES Number: CAS000001 The 1st 2 characters designate the state. The remaining 7 are assigned by the Regional Board

Subregion: 8

Facility Telephone: 9097837574

Facility Contact: BROOKS STEVE

Agency Name: ARCHER DANIELS MIDLAND CO

Agency Address: 4666 E Faries Pkwy

Agency City,St,Zip: Decatur 625265666

Agency Contact: FROMMELT DEAN

Agency Telephone: 8006375843

Agency Type: Private

SIC Code: 0

SIC Code 2: Not reported

Primary Waste: Not reported

Primary Waste Type: Not reported

Secondary Waste: Not reported

Secondary Waste Type: Not reported

Design Flow: 0

Baseline Flow: 0

Reclamation: Not reported

POTW: Not reported

Treat To Water: Minor Threat to Water Quality. A violation of a regional board order should cause a relatively minor impairment of beneficial uses compared to a major or minor threat. Not: All nurds without a TTWQ will be considered a minor threat to water quality unless coded at a higher Level. A Zero (0) may be used to code those NURDS that are found to represent no threat to water quality.

Complexity: Category C - Facilities having no waste treatment systems, such as cooling water dischargers or those who must comply through best management practices, facilities with passive waste treatment and disposal systems, such as septic systems with subsurface disposal, or dischargers having waste storage systems with land disposal such as dairy waste ponds.

194

**HUD IN TOWN PROPERTIES
853 E ST EAST
COLTON, CA 92324**

**HAZNET S103968600
N/A**

HAZNET:

Gepaid: CAC001248080

Contact: HUD IN TOWN PROPERTIES

Telephone: 0000000000

Facility Addr2: Not reported

Mailing Name: Not reported

Mailing Address: 2086 SOUTH E ST

Mailing City,St,Zip: SAN BERNARDINO, CA 924080000

Gen County: San Bernardino

TSD EPA ID: CAD028209109

TSD County: 0

Waste Category: Household waste

Disposal Method: Transfer Station

Tons: .0400

MAP FINDINGS
 FOCUS MAP 5

Map ID	Site	Database(s)	EPA ID Number
--------	------	-------------	---------------

HUD IN TOWN PROPERTIES (Continued)

S103968600

Facility County: San Bernardino

**197 CON-WAY WESTERN EXPRESS TERMIN
 333 E F ST
 COLTON, CA 92324**

**HIST UST U001574664
 SWEEPS UST N/A**

HIST UST:

Region: STATE
 Facility ID: 00000056356
 Facility Type: Other
 Other Type: TRUCKING
 Total Tanks: 0004
 Contact Name: DAVE BARNETT
 Telephone: 7143702424
 Owner Name: EMBARCADERO INVESTMENTS
 Owner Address: 2929 E. CAMELBACK
 Owner City,St,Zip: PHOENIX, AZ 85016

Tank Num: 001
 Container Num: #1
 Year Installed: Not reported
 Tank Capacity: 00001000
 Tank Used for: PRODUCT
 Type of Fuel: 06
 Tank Construction: Not reported
 Leak Detection: None

Tank Num: 002
 Container Num: #2
 Year Installed: Not reported
 Tank Capacity: 00002000
 Tank Used for: PRODUCT
 Type of Fuel: DIESEL
 Tank Construction: Not reported
 Leak Detection: Stock Inventor

Tank Num: 003
 Container Num: #3
 Year Installed: Not reported
 Tank Capacity: 00003000
 Tank Used for: PRODUCT
 Type of Fuel: DIESEL
 Tank Construction: Not reported
 Leak Detection: Stock Inventor

Tank Num: 004
 Container Num: #4
 Year Installed: Not reported
 Tank Capacity: 00004000
 Tank Used for: PRODUCT
 Type of Fuel: DIESEL
 Tank Construction: Not reported
 Leak Detection: Stock Inventor

SWEEPS UST:

Status: A
 Comp Number: 56356

MAP FINDINGS
FOCUS MAP 5

Map ID Site Database(s) EPA ID Number

CON-WAY WESTERN EXPRESS TERMIN (Continued)

U001574664

Number: 9
Board Of Equalization: 44-021230
Ref Date: 08-28-91
Act Date: 08-28-91
Created Date: 02-29-88
Tank Status: A
Owner Tank Id: #1
Swrcb Tank Id: 36-000-056356-000001
Actv Date: 07-01-85
Capacity: 1000
Tank Use: M.V. FUEL
Stg: P
Content: REG UNLEADED
Number Of Tanks: 4

Status: A
Comp Number: 56356
Number: 9
Board Of Equalization: 44-021230
Ref Date: 08-28-91
Act Date: 08-28-91
Created Date: 02-29-88
Tank Status: A
Owner Tank Id: #2
Swrcb Tank Id: 36-000-056356-000002
Actv Date: 07-01-85
Capacity: 2000
Tank Use: M.V. FUEL
Stg: P
Content: DIESEL
Number Of Tanks: Not reported

Status: A
Comp Number: 56356
Number: 9
Board Of Equalization: 44-021230
Ref Date: 08-28-91
Act Date: 08-28-91
Created Date: 02-29-88
Tank Status: A
Owner Tank Id: #3
Swrcb Tank Id: 36-000-056356-000003
Actv Date: 07-01-85
Capacity: 3000
Tank Use: M.V. FUEL
Stg: P
Content: DIESEL
Number Of Tanks: Not reported

Status: A
Comp Number: 56356
Number: 9
Board Of Equalization: 44-021230
Ref Date: 08-28-91
Act Date: 08-28-91
Created Date: 02-29-88
Tank Status: A

MAP FINDINGS
FOCUS MAP 5

Map ID	Site	Database(s)	EPA ID Number
	CON-WAY WESTERN EXPRESS TERMIN (Continued)		U001574664
	Owner Tank Id: #4 Swrcb Tank Id: 36-000-056356-000004 Actv Date: 07-01-85 Capacity: 4000 Tank Use: M.V. FUEL Stg: P Content: DIESEL Number Of Tanks: Not reported		
197	RUDY'S FOREIGN CAR REPAIR 370 E F ST COLTON, CA 92324 HIST UST: Region: STATE Facility ID: 00000011435 Facility Type: Other Other Type: REPAIR SHOP Total Tanks: 0001 Contact Name: Not reported Telephone: 7148250401 Owner Name: RUDOLF F. MAYER Owner Address: 370 E "F" STR Owner City,St,Zip: COLTON, CA 92324 Tank Num: 001 Container Num: 1 Year Installed: 1970 Tank Capacity: 00000550 Tank Used for: WASTE Type of Fuel: WASTE OIL Tank Construction: Not reported Leak Detection: None	HIST UST	U001574696 N/A
197	HANS AUTOMOTIVE 370 E F ST COLTON, CA 92324 San Bern. Co. Permit: Region: SAN BERNARDINO Facility ID: FA0003694 Owner: HANS, NEMECEK & JANET Permit Number: PT0007744 Permit Category: SPECIAL HANDLER Facility Status: ACTIVE Expiration Date: 5/31/2008 12:00:00AM Region: SAN BERNARDINO Facility ID: FA0003694 Owner: HANS, NEMECEK & JANET Permit Number: PT0007745 Permit Category: SPECIAL GENERATOR(B) Facility Status: ACTIVE Expiration Date: 5/31/2008 12:00:00AM	San Bern. Co. Permit	S103368358 N/A

MAP FINDINGS
FOCUS MAP 5

Map ID	Site	Database(s)	EPA ID Number
198	PACIFIC BELL (LB-123) 433 N LA CADENA AVE COLTON, CA 92324 SWEEPS UST: Status: Not reported Comp Number: 9102 Number: Not reported Board Of Equalization: 44-021249 Ref Date: Not reported Act Date: Not reported Created Date: Not reported Tank Status: Not reported Owner Tank Id: Not reported Swrcb Tank Id: 36-000-009102-000001 Actv Date: Not reported Capacity: 4000 Tank Use: M.V. FUEL Stg: PRODUCT Content: DIESEL Number Of Tanks: 1	SWEEPS UST	S106930314 N/A
198	PACIFIC BELL 433 N. LA CADENA COLTON, CA 0 EMI: Year: 1990 Carbon Monoxide Emissions Tons/Yr: 36 Air Basin: SC Facility ID: 70169 Air District Name: SC SIC Code: 4813 Air District Name: SOUTH COAST AQMD Community Health Air Pollution Info System: Not reported Consolidated Emission Reporting Rule: Not reported Total Organic Hydrocarbon Gases Tons/Yr: 0 Reactive Organic Gases Tons/Yr: 0 Carbon Monoxide Emissions Tons/Yr: 1 NOX - Oxides of Nitrogen Tons/Yr: 2 SOX - Oxides of Sulphur Tons/Yr: 0 Particulate Matter Tons/Yr: 0 Part. Matter 10 Micrometers & Smllr Tons/Yr: 0	EMI	S106836946 N/A
198	PACIFIC BELL (COTNCAII) 433 N. LACADENA DR. COLTON, CA AST: Owner: PACIFIC BELL/SBC Total Gallons: 4000	AST	A100226424 N/A

MAP FINDINGS
FOCUS MAP 5

Map ID	Site	Database(s)	EPA ID Number
198	PACIFIC BELL 433 N LA CADENA DR COLTON, CA 92324	RCRA-SQG FINDS HAZNET HIST UST San Bern. Co. Permit	1000250366 CAT080025067
	<p>RCRA-SQG:</p> <p>Date form received by agency: 09/01/1996</p> <p>Facility name: PACIFIC BELL</p> <p>Facility address: 433 N LA CADENA DR COLTON, CA 92324</p> <p>EPA ID: CAT080025067</p> <p>Mailing address: 500 S MAIN S TOWER BOCC RM 260 ORANGE, CA 92668</p> <p>Contact: Not reported</p> <p>Contact address: Not reported</p> <p>Contact country: Not reported</p> <p>Contact telephone: Not reported</p> <p>Contact email: Not reported</p> <p>EPA Region: 09</p> <p>Classification: Small Small Quantity Generator</p> <p>Description: Handler: generates more than 100 and less than 1000 kg of hazardous waste during any calendar month and accumulates less than 6000 kg of hazardous waste at any time; or generates 100 kg or less of hazardous waste during any calendar month, and accumulates more than 1000 kg of hazardous waste at any time</p>		
	<p>Owner/Operator Summary:</p> <p>Owner/operator name: THE PACIFIC TELEPHONE AND TELEGRAPH CO</p> <p>Owner/operator address: NOT REQUIRED NOT REQUIRED, ME 99999</p> <p>Owner/operator country: Not reported</p> <p>Owner/operator telephone: (415) 555-1212</p> <p>Legal status: Private</p> <p>Owner/Operator Type: Owner</p> <p>Owner/Op start date: Not reported</p> <p>Owner/Op end date: Not reported</p> <p>Owner/operator name: NOT REQUIRED</p> <p>Owner/operator address: NOT REQUIRED NOT REQUIRED, ME 99999</p> <p>Owner/operator country: Not reported</p> <p>Owner/operator telephone: (415) 555-1212</p> <p>Legal status: Private</p> <p>Owner/Operator Type: Operator</p> <p>Owner/Op start date: Not reported</p> <p>Owner/Op end date: Not reported</p>		
	<p>Handler Activities Summary:</p> <p>U.S. importer of hazardous waste: Unknown</p> <p>Mixed waste (haz. and radioactive): Unknown</p> <p>Recycler of hazardous waste: No</p> <p>Transporter of hazardous waste: No</p> <p>Treater, storer or disposer of HW: No</p> <p>Underground injection activity: No</p> <p>On-site burner exemption: Unknown</p> <p>Furnace exemption: Unknown</p>		

MAP FINDINGS
FOCUS MAP 5

Map ID Site Database(s) EPA ID Number

PACIFIC BELL (Continued)

1000250366

Used oil fuel burner: No
Used oil processor: No
User oil refiner: No
Used oil fuel marketer to burner: No
Used oil Specification marketer: No
Used oil transfer facility: No
Used oil transporter: No
Off-site waste receiver: Commercial status unknown

Historical Generators:

Date form received by agency: 01/20/1981
Facility name: PACIFIC BELL
Classification: Large Quantity Generator

Violation Status: No violations found

FINDS:

Other Pertinent Environmental Activity Identified at Site

California - Hazardous Waste Tracking System - Datamart

RCRAInfo is a national information system that supports the Resource Conservation and Recovery Act (RCRA) program through the tracking of events and activities related to facilities that generate, transport, and treat, store, or dispose of hazardous waste. RCRAInfo allows RCRA program staff to track the notification, permit, compliance, and corrective action activities required under RCRA.

HAZNET:

Gepaid: CAT080025067
Contact: SHARON BAYLE/STAFF ASSOC
Telephone: 9258675741
Facility Addr2: Not reported
Mailing Name: Not reported
Mailing Address: PO BOX 5095 RM 3E000
Mailing City,St,Zip: SAN RAMON, CA 945830995
Gen County: San Bernardino
TSD EPA ID: AZD009015389
TSD County: 99
Waste Category: Other inorganic solid waste
Disposal Method: Treatment, Incineration
Tons: 0.1
Facility County: Not reported

Gepaid: CAT080025067
Contact: PACIFIC BELL
Telephone: 9258236161
Facility Addr2: Not reported
Mailing Name: Not reported
Mailing Address: RM 3E000
Mailing City,St,Zip: SAN RAMON, CA 945830995
Gen County: San Bernardino
TSD EPA ID: CAL000027741
TSD County: 5
Waste Category: Asbestos-containing waste
Disposal Method: Disposal, Land Fill

MAP FINDINGS
 FOCUS MAP 5

Map ID Site Database(s) EPA ID Number

PACIFIC BELL (Continued)

1000250366

Tons: .4214
 Facility County: San Bernardino

Gepaid: CAT080025067
 Contact: PACIFIC BELL
 Telephone: 9258236161
 Facility Addr2: Not reported
 Mailing Name: Not reported
 Mailing Address: RM 3E000
 Mailing City,St,Zip: SAN RAMON, CA 945830995
 Gen County: San Bernardino
 TSD EPA ID: CAD980883177
 TSD County: Kern
 Waste Category: Waste oil and mixed oil
 Disposal Method: Recycler
 Tons: .8340
 Facility County: San Bernardino

Gepaid: CAT080025067
 Contact: PACIFIC BELL
 Telephone: 9258236161
 Facility Addr2: Not reported
 Mailing Name: Not reported
 Mailing Address: RM 3E000
 Mailing City,St,Zip: SAN RAMON, CA 945830995
 Gen County: San Bernardino
 TSD EPA ID: CAT080013352
 TSD County: Los Angeles
 Waste Category: Aqueous solution with less than 10% total organic residues
 Disposal Method: Recycler
 Tons: .4795
 Facility County: San Bernardino

Gepaid: CAT080025067
 Contact: PACIFIC BELL
 Telephone: 9258236161
 Facility Addr2: Not reported
 Mailing Name: Not reported
 Mailing Address: RM 3E000
 Mailing City,St,Zip: SAN RAMON, CA 945830995
 Gen County: San Bernardino
 TSD EPA ID: CAT080013352
 TSD County: Los Angeles
 Waste Category: Waste oil and mixed oil
 Disposal Method: Recycler
 Tons: .0208
 Facility County: San Bernardino

[Click this hyperlink](#) while viewing on your computer to access
 1 additional CA_HAZNET: record(s) in the EDR Site Report.

HIST UST:
 Region: STATE
 Facility ID: 00000057256
 Facility Type: Other
 Other Type: SIC 4800
 Total Tanks: 0001

MAP FINDINGS
FOCUS MAP 5

Map ID Site Database(s) EPA ID Number

PACIFIC BELL (Continued)

1000250366

Contact Name: E.J.KOEHLER
Telephone: 4155426758
Owner Name: PACIFIC BELL
Owner Address: 370 THIRD STREET
Owner City,St,Zip: SAN FRANCISCO, CA 94107

Tank Num: 001
Container Num: D-74-4K
Year Installed: 1974
Tank Capacity: 00004000
Tank Used for: PRODUCT
Type of Fuel: DIESEL
Tank Construction: Not reported
Leak Detection: None

San Bern. Co. Permit:

Region: SAN BERNARDINO
Facility ID: FA0005161
Owner: PACIFIC BELL TELEPHONE COMPANY
Permit Number: PT0002370
Permit Category: HAZMAT HANDLER 0-10 EMPLOYEES
Facility Status: ACTIVE
Expiration Date: 8/31/2008 12:00:00AM

Region: SAN BERNARDINO
Facility ID: FA0005161
Owner: PACIFIC BELL TELEPHONE COMPANY
Permit Number: PT0002371
Permit Category: ABOVEGROUND PETROLEUM STORAGE (AST) (SPCC)
Facility Status: ACTIVE
Expiration Date: 8/31/2008 12:00:00AM

198

**GAS UP
420 LA CADENA
COLTON, CA 92324**

**HAZNET S104571156
San Bern. Co. Permit N/A**

HAZNET:

Gepaid: CAC002175593
Contact: NAYNA SHAW
Telephone: 9094230165
Facility Addr2: Not reported
Mailing Name: Not reported
Mailing Address: 420 LA CADENA
Mailing City,St,Zip: COLTON, CA 923240000
Gen County: San Bernardino
TSD EPA ID: CAD028409019
TSD County: Los Angeles
Waste Category: Unspecified aqueous solution
Disposal Method: Treatment, Tank
Tons: 5.2916
Facility County: San Bernardino

San Bern. Co. Permit:

Region: SAN BERNARDINO
Facility ID: FA0004337
Owner: SHRI RANCHHOD CORPORATION
Permit Number: PT0011914

MAP FINDINGS
FOCUS MAP 5

Map ID	Site	Database(s)	EPA ID Number
	<p>GAS UP (Continued)</p> <p>Permit Category: UST OWNERSHIP/OPERATING PERMIT (PER UST) Facility Status: ACTIVE Expiration Date: 8/31/2008 12:00:00AM</p> <p>Region: SAN BERNARDINO Facility ID: FA0004337 Owner: SHRI RANCHHOD CORPORATION Permit Number: PT0011915 Permit Category: UST OWNERSHIP/OPERATING PERMIT (PER UST) Facility Status: ACTIVE Expiration Date: 8/31/2008 12:00:00AM</p> <p>Region: SAN BERNARDINO Facility ID: FA0004337 Owner: SHRI RANCHHOD CORPORATION Permit Number: PT0011916 Permit Category: UST OWNERSHIP/OPERATING PERMIT (PER UST) Facility Status: ACTIVE Expiration Date: 8/31/2008 12:00:00AM</p> <p>Region: SAN BERNARDINO Facility ID: FA0004337 Owner: SHRI RANCHHOD CORPORATION Permit Number: PT0002369 Permit Category: HAZMAT HANDLER - UST ONLY Facility Status: ACTIVE Expiration Date: 8/31/2008 12:00:00AM</p>		S104571156
198	<p>LA CADENA EXPRESS 420 N LA CADENA DR COLTON, CA 92324</p> <p>UST: Local Agency: 36000 Facility ID: 86009101</p>	UST	U003784761 N/A
198	<p>CARRASCO PODIATRY 401 N LA CADENA DR COLTON, CA 92324</p> <p>HAZNET: Gepaid: CAL000099200 Contact: PETE CARRASCO JR DPM Telephone: 0000000000 Facility Addr2: Not reported Mailing Name: Not reported Mailing Address: 401 N LA CADENA DR Mailing City,St,Zip: COLTON, CA 923240000 Gen County: San Bernardino TSD EPA ID: CAD983604000 TSD County: San Bernardino Waste Category: Photochemicals/photoprocessing waste Disposal Method: Recycler</p>	HAZNET	S102818091 N/A

MAP FINDINGS
FOCUS MAP 5

Map ID	Site	Database(s)	EPA ID Number
	<p>CARRASCO PODIATRY (Continued)</p> <p>Tons: .1251 Facility County: San Bernardino</p>		S102818091
198	<p>COLTON MEMORIAL CORP 128 E G ST COLTON, CA 92324</p> <p>HAZNET: Gepaid: CAC002580453 Contact: DAVID SANCHEZ Telephone: 9098251510 Facility Addr2: Not reported Mailing Name: Not reported Mailing Address: PO BOX 1904 Mailing City,St,Zip: UPLAND, CA 91785 Gen County: San Bernardino TSD EPA ID: CAD099452708 TSD County: Los Angeles Waste Category: Waste oil and mixed oil Disposal Method: Recycler Tons: 0.08 Facility County: Not reported</p>	HAZNET	S108202875 N/A
198	<p>COLTON GAS-UP 420 LA CADENA COLTON, CA 92324</p> <p>HIST UST: Region: STATE Facility ID: 00000009383 Facility Type: Gas Station Other Type: Not reported Total Tanks: 0004 Contact Name: Not reported Telephone: 7149828954 Owner Name: R.F. WHITE CO., INC Owner Address: 1401 E. ARROW HWY Owner City,St,Zip: UPLAND, CA 91786</p> <p>Tank Num: 001 Container Num: 1 Year Installed: Not reported Tank Capacity: 00008000 Tank Used for: PRODUCT Type of Fuel: REGULAR Tank Construction: 1/4 inches Leak Detection: Stock Inventor</p> <p>Tank Num: 002 Container Num: 2 Year Installed: Not reported Tank Capacity: 00010000 Tank Used for: PRODUCT Type of Fuel: UNLEADED Tank Construction: 1/4 inches Leak Detection: Stock Inventor</p>	HIST UST SWEEPS UST	U001574654 N/A

MAP FINDINGS
FOCUS MAP 5

Map ID Site Database(s) EPA ID Number

COLTON GAS-UP (Continued)

U001574654

Tank Num: 003
Container Num: 3
Year Installed: Not reported
Tank Capacity: 00008000
Tank Used for: PRODUCT
Type of Fuel: PREMIUM
Tank Construction: 1/4 inches
Leak Detection: Stock Inventor

Tank Num: 004
Container Num: 4
Year Installed: Not reported
Tank Capacity: 00000550
Tank Used for: WASTE
Type of Fuel: WASTE OIL
Tank Construction: 1/4 inches
Leak Detection: Stock Inventor

SWEEPS UST:

Status: A
Comp Number: 9383
Number: 9
Board Of Equalization: 44-020189
Ref Date: 07-28-92
Act Date: 07-28-92
Created Date: 02-29-88
Tank Status: A
Owner Tank Id: 1
Swrcb Tank Id: 36-000-009383-000001
Actv Date: 07-01-85
Capacity: 8000
Tank Use: M.V. FUEL
Stg: P
Content: LEADED
Number Of Tanks: 4

Status: A
Comp Number: 9383
Number: 9
Board Of Equalization: 44-020189
Ref Date: 07-28-92
Act Date: 07-28-92
Created Date: 02-29-88
Tank Status: A
Owner Tank Id: 2
Swrcb Tank Id: 36-000-009383-000002
Actv Date: 07-01-85
Capacity: 10000
Tank Use: M.V. FUEL
Stg: P
Content: REG UNLEADED
Number Of Tanks: Not reported

Status: A
Comp Number: 9383
Number: 9
Board Of Equalization: 44-020189

MAP FINDINGS
FOCUS MAP 5

Map ID	Site	Database(s)	EPA ID Number
--------	------	-------------	---------------

COLTON GAS-UP (Continued)

U001574654

Ref Date: 07-28-92
 Act Date: 07-28-92
 Created Date: 02-29-88
 Tank Status: A
 Owner Tank Id: 3
 Swrcb Tank Id: 36-000-009383-000003
 Actv Date: 07-01-85
 Capacity: 8000
 Tank Use: M.V. FUEL
 Stg: P
 Content: REG UNLEADED
 Number Of Tanks: Not reported

Status: A
 Comp Number: 9383
 Number: 9
 Board Of Equalization: 44-020189
 Ref Date: 07-28-92
 Act Date: 07-28-92
 Created Date: 02-29-88
 Tank Status: A
 Owner Tank Id: 4
 Swrcb Tank Id: 36-000-009383-000004
 Actv Date: 07-01-85
 Capacity: 550
 Tank Use: OIL
 Stg: W
 Content: WASTE OIL
 Number Of Tanks: Not reported

199

**AMERICAN THERMAL GUARD
388 N 6TH ST
COLTON, CA 92324**

**RCRA-SQG 1000360775
FINDS CAD982503351**

RCRA-SQG:

Date form received by agency: 09/01/1996
 Facility name: AMERICAN THERMAL GUARD
 Facility address: 388 N 6TH ST
 COLTON, CA 92324
 EPA ID: CAD982503351
 Mailing address: N SIXTH ST
 COLTON, CA 92324
 Contact: Not reported
 Contact address: Not reported
 Not reported
 Contact country: Not reported
 Contact telephone: Not reported
 Contact email: Not reported
 EPA Region: 09
 Classification: Small Small Quantity Generator
 Description: Handler: generates more than 100 and less than 1000 kg of hazardous waste during any calendar month and accumulates less than 6000 kg of hazardous waste at any time; or generates 100 kg or less of hazardous waste during any calendar month, and accumulates more than 1000 kg of hazardous waste at any time

Owner/Operator Summary:

MAP FINDINGS
FOCUS MAP 5

Map ID Site Database(s) EPA ID Number

AMERICAN THERMAL GUARD (Continued)

1000360775

Owner/operator name: JOE SMITH
Owner/operator address: NOT REQUIRED
 NOT REQUIRED, ME 99999
Owner/operator country: Not reported
Owner/operator telephone: (415) 555-1212
Legal status: Private
Owner/Operator Type: Owner
Owner/Op start date: Not reported
Owner/Op end date: Not reported

Owner/operator name: NOT REQUIRED
Owner/operator address: NOT REQUIRED
 NOT REQUIRED, ME 99999
Owner/operator country: Not reported
Owner/operator telephone: (415) 555-1212
Legal status: Private
Owner/Operator Type: Operator
Owner/Op start date: Not reported
Owner/Op end date: Not reported

Handler Activities Summary:

U.S. importer of hazardous waste: Unknown
Mixed waste (haz. and radioactive): Unknown
Recycler of hazardous waste: No
Transporter of hazardous waste: No
Treater, storer or disposer of HW: No
Underground injection activity: No
On-site burner exemption: Unknown
Furnace exemption: Unknown
Used oil fuel burner: No
Used oil processor: No
User oil refiner: No
Used oil fuel marketer to burner: No
Used oil Specification marketer: No
Used oil transfer facility: No
Used oil transporter: No
Off-site waste receiver: Commercial status unknown

Violation Status: No violations found

FINDS:

Other Pertinent Environmental Activity Identified at Site

RCRAInfo is a national information system that supports the Resource Conservation and Recovery Act (RCRA) program through the tracking of events and activities related to facilities that generate, transport, and treat, store, or dispose of hazardous waste. RCRAInfo allows RCRA program staff to track the notification, permit, compliance, and corrective action activities required under RCRA.

MAP FINDINGS
FOCUS MAP 5

Map ID	Site	Database(s)	EPA ID Number
200	HUMIDAL 465 NO MT VERNON COLTON, CA 92324	HAZNET	S103660971 N/A
	HAZNET: Gepaid: CAL000071462 Contact: UNITED CATALTYSTS Telephone: 0000000000 Facility Addr2: Not reported Mailing Name: Not reported Mailing Address: PO BOX 610 Mailing City,St,Zip: COLTON, CA 923240000 Gen County: San Bernardino TSD EPA ID: CAD982524613 TSD County: Orange Waste Category: Photochemicals/photoprocessing waste Disposal Method: Recycler Tons: .5628 Facility County: San Bernardino		
	Gepaid: CAL000071462 Contact: UNITED CATALTYSTS Telephone: 0000000000 Facility Addr2: Not reported Mailing Name: Not reported Mailing Address: PO BOX 610 Mailing City,St,Zip: COLTON, CA 923240000 Gen County: San Bernardino TSD EPA ID: CAD982524610 TSD County: 0 Waste Category: Photochemicals/photoprocessing waste Disposal Method: Not reported Tons: .1876 Facility County: San Bernardino		
	Gepaid: CAL000071462 Contact: UNITED CATALTYSTS Telephone: 0000000000 Facility Addr2: Not reported Mailing Name: Not reported Mailing Address: PO BOX 610 Mailing City,St,Zip: COLTON, CA 923240000 Gen County: San Bernardino TSD EPA ID: CAD003963592 TSD County: Santa Clara Waste Category: Photochemicals/photoprocessing waste Disposal Method: Recycler Tons: .1042 Facility County: San Bernardino		
	Gepaid: CAL000071462 Contact: UNITED CATALTYSTS Telephone: 0000000000 Facility Addr2: Not reported Mailing Name: Not reported Mailing Address: PO BOX 610 Mailing City,St,Zip: COLTON, CA 923240000 Gen County: San Bernardino TSD EPA ID: CAD982524613		

MAP FINDINGS
FOCUS MAP 5

Map ID	Site	Database(s)	EPA ID Number
	<p>HUMIDAL (Continued)</p> <p>TSD County: Orange Waste Category: Photochemicals/photoprocessing waste Disposal Method: Recycler Tons: .9173 Facility County: San Bernardino</p> <p style="text-align: center;">Click this hyperlink while viewing on your computer to access -1 additional CA_HAZNET: record(s) in the EDR Site Report.</p>		S103660971
204	<p>HUD INTOWN PROPERTIES 562 AWARD DR COLTON, CA 92324</p> <p>HAZNET: Gepaid: CAC002128960 Contact: HUD Telephone: 0000000000 Facility Addr2: Not reported Mailing Name: Not reported Mailing Address: 2086 S E ST STE 204 Mailing City,St,Zip: SAN BERNARDINO, CA 924080000 Gen County: San Bernardino TSD EPA ID: CAD982444481 TSD County: San Bernardino Waste Category: Household waste Disposal Method: Transfer Station Tons: .0208 Facility County: San Bernardino</p>	HAZNET	S103969262 N/A
205	<p>WIRZ & CO 444 COLTON AVE COLTON, CA 92324</p> <p>HAZNET: Gepaid: CAL000206268 Contact: FRED WIRZ Telephone: 9098256970 Facility Addr2: Not reported Mailing Name: Not reported Mailing Address: 444 COLTON AVE Mailing City,St,Zip: COLTON, CA 923240000 Gen County: San Bernardino TSD EPA ID: CAT000613927 TSD County: San Bernardino Waste Category: Aqueous solution with less than 10% total organic residues Disposal Method: Transfer Station Tons: 0.1 Facility County: San Bernardino</p>	HAZNET	S108758112 N/A

MAP FINDINGS
FOCUS MAP 5

Map ID	Site	Database(s)	EPA ID Number
208	ALTA DENA DRIVE IN STORE 693 E F ST COLTON, CA 92324	HIST UST SWEEPS UST	U001574674 N/A
	HIST UST: Region: STATE Facility ID: 00000052623 Facility Type: Other Other Type: DAIRY Total Tanks: 0003 Contact Name: Not reported Telephone: 7148255358 Owner Name: KWANG H. LEE Owner Address: 8740 LOMITA D Owner City,St,Zip: ALTA LOMA, CA 91701 Tank Num: 001 Container Num: 3 Year Installed: Not reported Tank Capacity: 00000000 Tank Used for: PRODUCT Type of Fuel: PREMIUM Tank Construction: Not reported Leak Detection: None Tank Num: 002 Container Num: 1 Year Installed: Not reported Tank Capacity: 00000000 Tank Used for: PRODUCT Type of Fuel: UNLEADED Tank Construction: Not reported Leak Detection: Stock Inventor, Pressure Test Tank Num: 003 Container Num: 2 Year Installed: Not reported Tank Capacity: 00000000 Tank Used for: PRODUCT Type of Fuel: REGULAR Tank Construction: Not reported Leak Detection: Stock Inventor, Pressure Test		
	SWEEPS UST: Status: Not reported Comp Number: 693 Number: Not reported Board Of Equalization: Not reported Ref Date: Not reported Act Date: Not reported Created Date: Not reported Tank Status: Not reported Owner Tank Id: Not reported Swrcb Tank Id: 36-000-000693-000001 Actv Date: Not reported Capacity: 12000 Tank Use: M.V. FUEL Stg: PRODUCT Content: LEADED		

MAP FINDINGS
FOCUS MAP 5

Map ID Site Database(s) EPA ID Number

ALTA DENA DRIVE IN STORE (Continued)

U001574674

Number Of Tanks: 3

Status: Not reported
Comp Number: 693
Number: Not reported
Board Of Equalization: Not reported
Ref Date: Not reported
Act Date: Not reported
Created Date: Not reported
Tank Status: Not reported
Owner Tank Id: Not reported
Swrcb Tank Id: 36-000-000693-000002
Actv Date: Not reported
Capacity: 12000
Tank Use: M.V. FUEL
Stg: PRODUCT
Content: REG UNLEADED
Number Of Tanks: Not reported

Status: Not reported
Comp Number: 693
Number: Not reported
Board Of Equalization: Not reported
Ref Date: Not reported
Act Date: Not reported
Created Date: Not reported
Tank Status: Not reported
Owner Tank Id: Not reported
Swrcb Tank Id: 36-000-000693-000003
Actv Date: Not reported
Capacity: 10000
Tank Use: M.V. FUEL
Stg: PRODUCT
Content: REG UNLEADED
Number Of Tanks: Not reported

Status: Not reported
Comp Number: 9092
Number: Not reported
Board Of Equalization: 44-021117
Ref Date: Not reported
Act Date: Not reported
Created Date: Not reported
Tank Status: Not reported
Owner Tank Id: Not reported
Swrcb Tank Id: 36-000-009092-000001
Actv Date: Not reported
Capacity: 12000
Tank Use: M.V. FUEL
Stg: PRODUCT
Content: LEADED
Number Of Tanks: 3

Status: Not reported
Comp Number: 9092
Number: Not reported
Board Of Equalization: 44-021117

MAP FINDINGS
 FOCUS MAP 5

Map ID Site Database(s) EPA ID Number

ALTA DENA DRIVE IN STORE (Continued)

U001574674

Ref Date: Not reported
 Act Date: Not reported
 Created Date: Not reported
 Tank Status: Not reported
 Owner Tank Id: Not reported
 Swrcb Tank Id: 36-000-009092-000002
 Actv Date: Not reported
 Capacity: 12000
 Tank Use: M.V. FUEL
 Stg: PRODUCT
 Content: REG UNLEADED
 Number Of Tanks: Not reported

Status: Not reported
 Comp Number: 9092
 Number: Not reported
 Board Of Equalization: 44-021117
 Ref Date: Not reported
 Act Date: Not reported
 Created Date: Not reported
 Tank Status: Not reported
 Owner Tank Id: Not reported
 Swrcb Tank Id: 36-000-009092-000003
 Actv Date: Not reported
 Capacity: 12000
 Tank Use: M.V. FUEL
 Stg: PRODUCT
 Content: REG UNLEADED
 Number Of Tanks: Not reported

212

**5H EXTREME AUTO WORKS
 1610 FAIRWAY DR C
 COLTON, CA 92324**

**San Bern. Co. Permit S106911226
 N/A**

San Bern. Co. Permit:
 Region: SAN BERNARDINO
 Facility ID: FA0007666
 Owner: HARMON, JOHN
 Permit Number: PT0013184
 Permit Category: SPECIAL HANDLER
 Facility Status: INACTIVE
 Expiration Date: 2/28/2003 12:00:00AM

Region: SAN BERNARDINO
 Facility ID: FA0007666
 Owner: HARMON, JOHN
 Permit Number: PT0013185
 Permit Category: SPECIAL GENERATOR(B)
 Facility Status: INACTIVE
 Expiration Date: 2/28/2003 12:00:00AM

MAP FINDINGS
FOCUS MAP 5

Map ID	Site	Database(s)	EPA ID Number
214	MOTRA TRANSMISSION 1680 S CAMINO REAL SAN BERNARDINO, CA 92408 HAZNET: Gepaid: CAL000048846 Contact: UNDELIVERABLE PER 93 FEE FORM Telephone: -- Facility Addr2: Not reported Mailing Name: Not reported Mailing Address: 1680 S CAMINO REAL Mailing City,St,Zip: SAN BERNARDINO, CA 924080000 Gen County: San Bernardino TSD EPA ID: CAD009452657 TSD County: San Mateo Waste Category: Aqueous solution with less than 10% total organic residues Disposal Method: Recycler Tons: 0.45 Facility County: Not reported	HAZNET	S108214400 N/A
214	SCOOTER WORLD RACING 1680 S CAMINO REAL #A1 SAN BERNARDINO, CA 92408 FINDS: Other Pertinent Environmental Activity Identified at Site ICIS (Integrated Compliance Information System) is the Integrated Compliance Information System and provides a database that, when complete, will contain integrated Enforcement and Compliance information across most of EPA's programs. The vision for ICIS is to replace EPA's independent databases that contain Enforcement data with a single repository for that information. Currently, ICIS contains all Federal Administrative and Judicial enforcement actions. This information is maintained in ICIS by EPA in the Regional offices and its Headquarters. A future release of ICIS will replace the Permit Compliance System (PCS) which supports the NPDES and will integrate that information with Federal actions already in the system. ICIS also has the capability to track other activities occurring in the Region that support Compliance and Enforcement programs. These include; Incident Tracking, Compliance Assistance, and Compliance Monitoring.	FINDS	1010043587 110028139672
214	EMPIRE MARINE 1680 S CAMINO REAL SAN BERNARDINO, CA 92408 San Bern. Co. Permit: Region: SAN BERNARDINO Facility ID: FA0009617 Owner: VETTERICK, JOHN Permit Number: PT0016372 Permit Category: SPECIAL GENERATOR(B) Facility Status: ACTIVE Expiration Date: 4/30/2008 12:00:00AM Region: SAN BERNARDINO Facility ID: FA0009617	San Bern. Co. Permit	S106803346 N/A

MAP FINDINGS
FOCUS MAP 5

Map ID	Site	Database(s)	EPA ID Number
	<p>EMPIRE MARINE (Continued)</p> <p>Owner: VETTERICK, JOHN Permit Number: PT0016371 Permit Category: SPECIAL HANDLER Facility Status: ACTIVE Expiration Date: 4/30/2008 12:00:00AM</p>		S106803346
214	<p>PRECISION POWDER COATING 1680 S CAMINO REAL SAN BERNARDINO, CA 92408</p> <p>San Bern. Co. Permit: Region: SAN BERNARDINO Facility ID: FA0009616 Owner: CORY, LARRY Permit Number: PT0016370 Permit Category: HAZMAT HANDLER 0-10 EMPLOYEES Facility Status: ACTIVE Expiration Date: 4/30/2008 12:00:00AM</p>	San Bern. Co. Permit	S106803345 N/A
215	<p>SPENCER & JONES (COLTON YARD) 398 N 10TH ST COLTON, CA 92324</p> <p>HIST UST: Region: STATE Facility ID: 00000010400 Facility Type: Other Other Type: GENERAL CONTRACTOR Total Tanks: 0003 Contact Name: GEORGE SPENCER Telephone: 7148254624 Owner Name: SPENCER & JONES Owner Address: 247 N. COVINA LANE Owner City,St,Zip: CITY OF INDUSTRY, CA 91746</p> <p>Tank Num: 001 Container Num: #1 Year Installed: 1979 Tank Capacity: 00006000 Tank Used for: PRODUCT Type of Fuel: UNLEADED Tank Construction: Not reported Leak Detection: None</p> <p>Tank Num: 002 Container Num: #2 Year Installed: 1969 Tank Capacity: 00001000 Tank Used for: PRODUCT Type of Fuel: DIESEL Tank Construction: Not reported Leak Detection: None</p> <p>Tank Num: 003 Container Num: #3 Year Installed: Not reported</p>	HIST UST	U001574703 N/A

MAP FINDINGS
 FOCUS MAP 5

Map ID	Site	Database(s)	EPA ID Number
--------	------	-------------	---------------

SPENCER & JONES (COLTON YARD) (Continued)

U001574703

Tank Capacity: 00005000
 Tank Used for: PRODUCT
 Type of Fuel: REGULAR
 Tank Construction: Not reported
 Leak Detection: None

215

**CITY OF COLTON/CTY YARD
 344 N 10TH ST
 COLTON, CA 92324**

SWEEPS UST

**S106924548
 N/A**

SWEEPS UST:

Status: A
 Comp Number: 14912
 Number: 4
 Board Of Equalization: 44-020585
 Ref Date: 03-24-92
 Act Date: 03-24-92
 Created Date: 09-26-88
 Tank Status: A
 Owner Tank Id: Not reported
 Swrcb Tank Id: 36-000-014912-000003
 Actv Date: 09-26-88
 Capacity: 1
 Tank Use: UNKNOWN
 Stg: P
 Content: UNKNOWN
 Number Of Tanks: 2

Status: A
 Comp Number: 14912
 Number: 4
 Board Of Equalization: 44-020585
 Ref Date: 03-24-92
 Act Date: 03-24-92
 Created Date: 09-26-88
 Tank Status: A
 Owner Tank Id: Not reported
 Swrcb Tank Id: 36-000-014912-000004
 Actv Date: 09-26-88
 Capacity: 1
 Tank Use: UNKNOWN
 Stg: P
 Content: UNKNOWN
 Number Of Tanks: Not reported

Status: Not reported
 Comp Number: 14912
 Number: Not reported
 Board Of Equalization: 44-020585
 Ref Date: Not reported
 Act Date: Not reported
 Created Date: Not reported
 Tank Status: Not reported
 Owner Tank Id: Not reported
 Swrcb Tank Id: 36-000-014912-000001
 Actv Date: Not reported
 Capacity: 1000
 Tank Use: OIL

MAP FINDINGS
 FOCUS MAP 5

Map ID Site Database(s) EPA ID Number

CITY OF COLTON/CTY YARD (Continued)

S106924548

Stg:	WASTE
Content:	WASTE OIL
Number Of Tanks:	7
Status:	Not reported
Comp Number:	14912
Number:	Not reported
Board Of Equalization:	44-020585
Ref Date:	Not reported
Act Date:	Not reported
Created Date:	Not reported
Tank Status:	Not reported
Owner Tank Id:	Not reported
Swrcb Tank Id:	36-000-014912-000002
Actv Date:	Not reported
Capacity:	1000
Tank Use:	OIL
Stg:	WASTE
Content:	WASTE OIL
Number Of Tanks:	Not reported
Status:	Not reported
Comp Number:	14912
Number:	Not reported
Board Of Equalization:	44-020585
Ref Date:	Not reported
Act Date:	Not reported
Created Date:	Not reported
Tank Status:	Not reported
Owner Tank Id:	Not reported
Swrcb Tank Id:	36-000-014912-000006
Actv Date:	Not reported
Capacity:	2000
Tank Use:	M.V. FUEL
Stg:	PRODUCT
Content:	DIESEL
Number Of Tanks:	Not reported
Status:	Not reported
Comp Number:	14912
Number:	Not reported
Board Of Equalization:	44-020585
Ref Date:	Not reported
Act Date:	Not reported
Created Date:	Not reported
Tank Status:	Not reported
Owner Tank Id:	Not reported
Swrcb Tank Id:	36-000-014912-000007
Actv Date:	Not reported
Capacity:	8000
Tank Use:	OIL
Stg:	WASTE
Content:	WASTE OIL
Number Of Tanks:	Not reported
Status:	Not reported
Comp Number:	14912

MAP FINDINGS
FOCUS MAP 5

Map ID Site Database(s) EPA ID Number

CITY OF COLTON/CTY YARD (Continued)

S106924548

Number: Not reported
Board Of Equalization: 44-020585
Ref Date: Not reported
Act Date: Not reported
Created Date: Not reported
Tank Status: Not reported
Owner Tank Id: Not reported
Swrcb Tank Id: 36-000-014912-000008
Actv Date: Not reported
Capacity: 8000
Tank Use: OIL
Stg: WASTE
Content: WASTE OIL
Number Of Tanks: Not reported

Status: Not reported
Comp Number: 14912
Number: Not reported
Board Of Equalization: 44-020585
Ref Date: Not reported
Act Date: Not reported
Created Date: Not reported
Tank Status: Not reported
Owner Tank Id: Not reported
Swrcb Tank Id: 36-000-014912-000009
Actv Date: Not reported
Capacity: 15000
Tank Use: OIL
Stg: PRODUCT
Content: PRODUCT/CRUD
Number Of Tanks: Not reported

Status: Not reported
Comp Number: 14912
Number: Not reported
Board Of Equalization: 44-020585
Ref Date: Not reported
Act Date: Not reported
Created Date: Not reported
Tank Status: Not reported
Owner Tank Id: Not reported
Swrcb Tank Id: 36-000-014912-000010
Actv Date: Not reported
Capacity: 1000
Tank Use: M.V. FUEL
Stg: PRODUCT
Content: DIESEL
Number Of Tanks: Not reported

MAP FINDINGS
FOCUS MAP 5

Map ID	Site	Database(s)	EPA ID Number
215	CITY OF COLTON 344 N 10TH ST COLTON, CA 92324	RCRA-SQG FINDS	1000440539 CAD982402653
	<p>RCRA-SQG:</p> <p>Date form received by agency: 08/15/1989</p> <p>Facility name: CITY OF COLTON</p> <p>Facility address: 344 N 10TH ST COLTON, CA 92324</p> <p>EPA ID: CAD982402653</p> <p>Contact: ENVIRONMENTAL MANAGER</p> <p>Contact address: 344 N TENTH ST COLTON, CA 92324</p> <p>Contact country: US</p> <p>Contact telephone: (714) 370-5093</p> <p>Contact email: Not reported</p> <p>EPA Region: 09</p> <p>Classification: Small Small Quantity Generator</p> <p>Description: Handler: generates more than 100 and less than 1000 kg of hazardous waste during any calendar month and accumulates less than 6000 kg of hazardous waste at any time; or generates 100 kg or less of hazardous waste during any calendar month, and accumulates more than 1000 kg of hazardous waste at any time</p> <p>Owner/Operator Summary:</p> <p>Owner/operator name: CITY OF COLTON</p> <p>Owner/operator address: NOT REQUIRED NOT REQUIRED, ME 99999</p> <p>Owner/operator country: Not reported</p> <p>Owner/operator telephone: (415) 555-1212</p> <p>Legal status: Private</p> <p>Owner/Operator Type: Owner</p> <p>Owner/Op start date: Not reported</p> <p>Owner/Op end date: Not reported</p> <p>Owner/operator name: NOT REQUIRED</p> <p>Owner/operator address: NOT REQUIRED NOT REQUIRED, ME 99999</p> <p>Owner/operator country: Not reported</p> <p>Owner/operator telephone: (415) 555-1212</p> <p>Legal status: Private</p> <p>Owner/Operator Type: Operator</p> <p>Owner/Op start date: Not reported</p> <p>Owner/Op end date: Not reported</p> <p>Handler Activities Summary:</p> <p>U.S. importer of hazardous waste: Unknown</p> <p>Mixed waste (haz. and radioactive): Unknown</p> <p>Recycler of hazardous waste: No</p> <p>Transporter of hazardous waste: No</p> <p>Treater, storer or disposer of HW: No</p> <p>Underground injection activity: No</p> <p>On-site burner exemption: Unknown</p> <p>Furnace exemption: Unknown</p> <p>Used oil fuel burner: No</p> <p>Used oil processor: No</p> <p>User oil refiner: No</p> <p>Used oil fuel marketer to burner: No</p>		

MAP FINDINGS
FOCUS MAP 5

Map ID	Site	Database(s)	EPA ID Number
--------	------	-------------	---------------

CITY OF COLTON (Continued)

1000440539

Used oil Specification marketer: No
 Used oil transfer facility: No
 Used oil transporter: No
 Off-site waste receiver: Commercial status unknown

Violation Status: No violations found

FINDS:

Other Pertinent Environmental Activity Identified at Site

SDWIS [WS] (Safe Drinking Water Information System (Water System)). Water Systems can have one or more water system facilities. The water system will purchase water from several facilities. Drinking water information is stored in EPA's SDWIS, which contains information about public water systems and their violations of EPA's regulations for safe drinking water. These statutes and accompanying regulations establish maximum contaminant levels (MCL), treatment techniques, and monitoring and reporting requirements to ensure that water provided to customers is safe for human consumption.

RCRAInfo is a national information system that supports the Resource Conservation and Recovery Act (RCRA) program through the tracking of events and activities related to facilities that generate, transport, and treat, store, or dispose of hazardous waste. RCRAInfo allows RCRA program staff to track the notification, permit, compliance, and corrective action activities required under RCRA.

216

**PRESSTEEL COMPANY
345 WEST 'H' ST
COLTON, CA 92324**

**EMI S106837666
N/A**

EMI:

Year: 1990
 Carbon Monoxide Emissions Tons/Yr: 36
 Air Basin: SC
 Facility ID: 54905
 Air District Name: SC
 SIC Code: 2514
 Air District Name: SOUTH COAST AQMD
 Community Health Air Pollution Info System: Not reported
 Consolidated Emission Reporting Rule: Not reported
 Total Organic Hydrocarbon Gases Tons/Yr: 1
 Reactive Organic Gases Tons/Yr: 1
 Carbon Monoxide Emissions Tons/Yr: 0
 NOX - Oxides of Nitrogen Tons/Yr: 0
 SOX - Oxides of Sulphur Tons/Yr: 0
 Particulate Matter Tons/Yr: 0
 Part. Matter 10 Micrometers & Smlr Tons/Yr: 0

MAP FINDINGS
 FOCUS MAP 5

Map ID	Site	Database(s)	EPA ID Number
--------	------	-------------	---------------

216	PRESSTEEL 345 W H ST COLTON, CA 92324	HIST UST SWEEPS UST	U001574670 N/A
-----	--	--------------------------------	---------------------------

HIST UST:

Region: STATE
 Facility ID: 00000004577
 Facility Type: Other
 Other Type: WHOLESALER DELIVERY
 Total Tanks: 0002
 Contact Name: DON ORLOWSKI
 Telephone: 7148250552
 Owner Name: GATE CITY BEVERAGE DISTRIBUTOR
 Owner Address: 345 WEST "H" STREET, P.O.BOX 2
 Owner City,St,Zip: COLTON, CA 92324

Tank Num: 001
 Container Num: 001
 Year Installed: Not reported
 Tank Capacity: 00001000
 Tank Used for: PRODUCT
 Type of Fuel: UNLEADED
 Tank Construction: Not reported
 Leak Detection: None

Tank Num: 002
 Container Num: 002
 Year Installed: Not reported
 Tank Capacity: 00010000
 Tank Used for: PRODUCT
 Type of Fuel: REGULAR
 Tank Construction: Not reported
 Leak Detection: None

SWEEPS UST:

Status: A
 Comp Number: 9097
 Number: 9
 Board Of Equalization: 44-019894
 Ref Date: 03-24-92
 Act Date: 03-24-92
 Created Date: 02-29-88
 Tank Status: A
 Owner Tank Id: 1
 Swrcb Tank Id: 36-000-009097-000001
 Actv Date: 07-01-85
 Capacity: 1000
 Tank Use: M.V. FUEL
 Stg: P
 Content: REG UNLEADED
 Number Of Tanks: 2

Status: A
 Comp Number: 9097
 Number: 9
 Board Of Equalization: 44-019894
 Ref Date: 03-24-92
 Act Date: 03-24-92
 Created Date: 02-29-88

MAP FINDINGS
FOCUS MAP 5

Map ID	Site	Database(s)	EPA ID Number
	PRESSTEEL (Continued)		U001574670
	Tank Status: A		
	Owner Tank Id: 2		
	Swrcb Tank Id: 36-000-009097-000002		
	Actv Date: 07-01-85		
	Capacity: 10000		
	Tank Use: M.V. FUEL		
	Stg: P		
	Content: LEADED		
	Number Of Tanks: Not reported		
216	PRESSTEEL CO 345 WEST H ST. COLTON, CA 92324	FINDS	1004443701 110002144331
	FINDS: Other Pertinent Environmental Activity Identified at Site		
	TRIS (Toxics Release Inventory System) contains information from facilities on the amounts of over 300 listed toxic chemicals that these facilities release directly to air, water, land, or that are transported off-site.		
216	JEFF'S AUTO REPAIR 291 W H ST COLTON, CA 92324	San Bern. Co. Permit	S108937512 N/A
	San Bern. Co. Permit: Region: SAN BERNARDINO Facility ID: FA0011263 Owner: RODRIGUEZ, CHRIS Permit Number: PT0019439 Permit Category: SPECIAL GENERATOR(B) Facility Status: ACTIVE Expiration Date: 10/31/2008 12:00:00AM		
	Region: SAN BERNARDINO Facility ID: FA0011263 Owner: RODRIGUEZ, CHRIS Permit Number: PT0019438 Permit Category: SPECIAL HANDLER Facility Status: ACTIVE Expiration Date: 10/31/2008 12:00:00AM		
216	PACIFIC MARBLE 271-281 W 'H' ST COLTON, CA 92324	EMI	S106837047 N/A
	EMI: Year: 1987 Carbon Monoxide Emissions Tons/Yr: 36 Air Basin: SC Facility ID: 14295 Air District Name: SC SIC Code: 3069		

MAP FINDINGS
FOCUS MAP 5

Map ID	Site	Database(s)	EPA ID Number
	PACIFIC MARBLE (Continued)		S106837047
	Air District Name: SOUTH COAST AQMD		
	Community Health Air Pollution Info System: Not reported		
	Consolidated Emission Reporting Rule: Not reported		
	Total Organic Hydrocarbon Gases Tons/Yr: 0		
	Reactive Organic Gases Tons/Yr: 0		
	Carbon Monoxide Emissions Tons/Yr: 0		
	NOX - Oxides of Nitrogen Tons/Yr: 0		
	SOX - Oxides of Sulphur Tons/Yr: 0		
	Particulate Matter Tons/Yr: 0		
	Part. Matter 10 Micrometers & Smlr Tons/Yr: 0		
217	US POSTAL SERVICE 265 N 7TH ST COLTON, CA 92324	HAZNET	S108223943 N/A
	HAZNET:		
	Gepaid: CAC002583874		
	Contact: MARK MARZEC/MGR FIELD MAINT		
	Telephone: 9093354450		
	Facility Addr2: Not reported		
	Mailing Name: Not reported		
	Mailing Address: 265 N 7TH ST		
	Mailing City,St,Zip: COLTON, CA 92324		
	Gen County: San Bernardino		
	TSD EPA ID: AZ0000337360		
	TSD County: 99		
	Waste Category: Polychlorinated biphenyls and material containing PCB's		
	Disposal Method: Recycler		
	Tons: 0.65		
	Facility County: Not reported		
220	COLTON DRY CLEANERS 294 NORTH LA CADENA DRIVE COLTON, CA 92324	HAZNET DRYCLEANERS EMI San Bern. Co. Permit	S103367932 N/A
	HAZNET:		
	Gepaid: CAD981396633		
	Contact: JOHN KIM, MANAGER		
	Telephone: 9098251323		
	Facility Addr2: Not reported		
	Mailing Name: Not reported		
	Mailing Address: 294 N LA CADENA DR		
	Mailing City,St,Zip: COLTON, CA 923242926		
	Gen County: San Bernardino		
	TSD EPA ID: CAT000613893		
	TSD County: Los Angeles		
	Waste Category: Liquids with halogenated organic compounds > 1000 mg/l		
	Disposal Method: Transfer Station		
	Tons: 0.23		
	Facility County: Not reported		
	Gepaid: CAD981396633		
	Contact: JOHN KIM, MANAGER		
	Telephone: 9098251323		
	Facility Addr2: Not reported		

MAP FINDINGS
FOCUS MAP 5

Map ID Site Database(s) EPA ID Number

COLTON DRY CLEANERS (Continued)

S103367932

Mailing Name: Not reported
Mailing Address: 294 N LA CADENA DR
Mailing City,St,Zip: COLTON, CA 923242926
Gen County: San Bernardino
TSD EPA ID: CAT000613893
TSD County: Los Angeles
Waste Category: Liquids with halogenated organic compounds > 1000 mg/l
Disposal Method: Transfer Station
Tons: 0.15
Facility County: San Bernardino

Gepaid: CAD981396633
Contact: BYUNG HA KIM OWNER
Telephone: 9098251323
Facility Addr2: Not reported
Mailing Name: Not reported
Mailing Address: 294 N LA CADENA DR
Mailing City,St,Zip: COLTON, CA 923242926
Gen County: San Bernardino
TSD EPA ID: Not reported
TSD County: Los Angeles
Waste Category: Not reported
Disposal Method: Transfer Station
Tons: Not reported
Facility County: Not reported

Gepaid: CAD981396633
Contact: BYUNG HA KIM OWNER
Telephone: 9098251323
Facility Addr2: Not reported
Mailing Name: Not reported
Mailing Address: 294 N LA CADENA DR
Mailing City,St,Zip: COLTON, CA 923242926
Gen County: San Bernardino
TSD EPA ID: Not reported
TSD County: Los Angeles
Waste Category: Liquids with halogenated organic compounds > 1000 mg/l
Disposal Method: Transfer Station
Tons: 0.46
Facility County: Not reported

Gepaid: CAD981396633
Contact: JOHN KIM, MANAGER
Telephone: 9098251323
Facility Addr2: Not reported
Mailing Name: Not reported
Mailing Address: 294 N LA CADENA DR
Mailing City,St,Zip: COLTON, CA 923242926
Gen County: San Bernardino
TSD EPA ID: CAT000613893
TSD County: San Bernardino
Waste Category: Liquids with halogenated organic compounds > 1000 mg/l
Disposal Method: Not reported
Tons: 0.11
Facility County: San Bernardino

MAP FINDINGS
FOCUS MAP 5

Map ID Site Database(s) EPA ID Number

COLTON DRY CLEANERS (Continued)

S103367932

[Click this hyperlink](#) while viewing on your computer to access
7 additional CA_HAZNET: record(s) in the EDR Site Report.

CLEANERS:

EPA Id: CAD981396633
NAICS Code: 81232
NAICS Description: Drycleaning and Laundry Services (except Coin-Operated)
Create Date: 4/10/1987
Facility Active: Yes
Inactive Date: Not reported
Facility Addr2: Not reported
Mailing Name: Not reported
Mailing Address: 294 N LA CADENA DR
Mailing Address 2: Not reported
Mailing State: CA
Mailing Zip: 923242926
Region Code: 4
Owner Name: YOUNG J. KIM
Owner Address: 294 N LA CADENA DR
Owner Address 2: Not reported
Owner Telephone: Not reported
Owner Fax Number: Not reported
Contact Name: JOHN KIM MANAGER
Contact Address: 294 N LA CADENA DR
Contact Address 2: Not reported
Contact Telephone: 9098251323
Contact Fax Number: Not reported
SIC Description: 7216 Drycleaning Plants Except Rug Cleaning
SIC Description: 7211 Power Laundries Family and Commercial
SIC Description: 7219 Laundry and Garment Services NEC (alteration and repair)
SIC Description: 7212 Garment Pressing and Agents for Laundries and Drycleaners

EPA Id: CAX000132563
NAICS Code: Not reported
NAICS Description: Not reported
Create Date: 12/13/1984
Facility Active: No
Inactive Date: 4/30/1986
Facility Addr2: Not reported
Mailing Name: Not reported
Mailing Address: --
Mailing Address 2: Not reported
Mailing State: CA
Mailing Zip: 923240000
Region Code: 4
Owner Name: --
Owner Address: --
Owner Address 2: Not reported
Owner Telephone: 0
Owner Fax Number: Not reported
Contact Name: CANCEL PER SURVEY 2-1-95 LC
Contact Address: --
Contact Address 2: Not reported
Contact Telephone: 7148251323
Contact Fax Number: Not reported
SIC Description: Not reported

MAP FINDINGS
FOCUS MAP 5

Map ID	Site	Database(s)	EPA ID Number
--------	------	-------------	---------------

COLTON DRY CLEANERS (Continued)

S103367932

EMI:

Year:	1987
Carbon Monoxide Emissions Tons/Yr:	36
Air Basin:	SC
Facility ID:	37864
Air District Name:	SC
SIC Code:	7216
Air District Name:	SOUTH COAST AQMD
Community Health Air Pollution Info System:	Not reported
Consolidated Emission Reporting Rule:	Not reported
Total Organic Hydrocarbon Gases Tons/Yr:	0
Reactive Organic Gases Tons/Yr:	0
Carbon Monoxide Emissions Tons/Yr:	0
NOX - Oxides of Nitrogen Tons/Yr:	0
SOX - Oxides of Sulphur Tons/Yr:	0
Particulate Matter Tons/Yr:	0
Part. Matter 10 Micrometers & Smlr Tons/Yr:	0

Year:	1990
Carbon Monoxide Emissions Tons/Yr:	36
Air Basin:	SC
Facility ID:	37864
Air District Name:	SC
SIC Code:	7216
Air District Name:	SOUTH COAST AQMD
Community Health Air Pollution Info System:	Not reported
Consolidated Emission Reporting Rule:	Not reported
Total Organic Hydrocarbon Gases Tons/Yr:	1
Reactive Organic Gases Tons/Yr:	0
Carbon Monoxide Emissions Tons/Yr:	0
NOX - Oxides of Nitrogen Tons/Yr:	0
SOX - Oxides of Sulphur Tons/Yr:	0
Particulate Matter Tons/Yr:	0
Part. Matter 10 Micrometers & Smlr Tons/Yr:	0

San Bern. Co. Permit:

Region:	SAN BERNARDINO
Facility ID:	FA0002429
Owner:	KIM, YOUNG JOO
Permit Number:	PT0001399
Permit Category:	SPECIAL HANDLER
Facility Status:	ACTIVE
Expiration Date:	8/31/2008 12:00:00AM

Region:	SAN BERNARDINO
Facility ID:	FA0002429
Owner:	KIM, YOUNG JOO
Permit Number:	PT0001400
Permit Category:	SPECIAL GENERATOR(B)
Facility Status:	ACTIVE
Expiration Date:	8/31/2008 12:00:00AM

MAP FINDINGS
FOCUS MAP 5

Map ID	Site	Database(s)	EPA ID Number
220	ALLSTATE PRINTING 250 NORTH LA CADENA COLTON, CA 92324	HAZNET	S103949562 N/A
	HAZNET: Gepaid: CAL000124491 Contact: ALLSTATE PRINTING Telephone: 9098242424 Facility Addr2: Not reported Mailing Name: Not reported Mailing Address: PO BOX 1411 Mailing City,St,Zip: COLTON, CA 923240000 Gen County: San Bernardino TSD EPA ID: CAT000613976 TSD County: Orange Waste Category: Photochemicals/photoprocessing waste Disposal Method: Transfer Station Tons: .1250 Facility County: San Bernardino		
	Gepaid: CAL000124491 Contact: ALLSTATE PRINTING Telephone: 9098242424 Facility Addr2: Not reported Mailing Name: Not reported Mailing Address: PO BOX 1411 Mailing City,St,Zip: COLTON, CA 923240000 Gen County: San Bernardino TSD EPA ID: CAT000613976 TSD County: Orange Waste Category: Photochemicals/photoprocessing waste Disposal Method: Transfer Station Tons: .0625 Facility County: San Bernardino		
	Gepaid: CAL000124491 Contact: ALLSTATE PRINTING Telephone: 9098242424 Facility Addr2: Not reported Mailing Name: Not reported Mailing Address: PO BOX 1411 Mailing City,St,Zip: COLTON, CA 923240000 Gen County: San Bernardino TSD EPA ID: CAT000613976 TSD County: Orange Waste Category: Photochemicals/photoprocessing waste Disposal Method: Transfer Station Tons: .1250 Facility County: San Bernardino		
	Gepaid: CAL000124491 Contact: ALLSTATE PRINTING Telephone: 9098242424 Facility Addr2: Not reported Mailing Name: Not reported Mailing Address: PO BOX 1411 Mailing City,St,Zip: COLTON, CA 923240000 Gen County: San Bernardino TSD EPA ID: CAT000613976		

MAP FINDINGS
FOCUS MAP 5

Map ID	Site	Database(s)	EPA ID Number
--------	------	-------------	---------------

ALLSTATE PRINTING (Continued)

S103949562

TSD County: Orange
Waste Category: Photochemicals/photoprocessing waste
Disposal Method: Not reported
Tons: .0625
Facility County: San Bernardino

Gepaid: CAL000124491
Contact: ALLSTATE PRINTING
Telephone: 9098242424
Facility Addr2: Not reported
Mailing Name: Not reported
Mailing Address: PO BOX 1411
Mailing City,St,Zip: COLTON, CA 923240000
Gen County: San Bernardino
TSD EPA ID: CAT000613976
TSD County: Orange
Waste Category: Photochemicals/photoprocessing waste
Disposal Method: Transfer Station
Tons: 0.1875
Facility County: San Bernardino

[Click this hyperlink](#) while viewing on your computer to access
2 additional CA_HAZNET: record(s) in the EDR Site Report.

221

**VERIZON WIRELESS
1600 FAIRWAY DR
COLTON, CA 92324**

San Bern. Co. Permit

**S104763362
N/A**

San Bern. Co. Permit:

Region: SAN BERNARDINO
Facility ID: FA0000732
Owner: VERIZON WIRELESS
Permit Number: PT0007039
Permit Category: HAZMAT HANDLER 0-10 EMPLOYEES
Facility Status: ACTIVE
Expiration Date: 7/31/2008 12:00:00AM

Region: SAN BERNARDINO
Facility ID: FA0000732
Owner: VERIZON WIRELESS
Permit Number: PT0018577
Permit Category: EPCRA FACILITY (RIGHT TO KNOW PLAN)
Facility Status: ACTIVE
Expiration Date: 7/31/2008 12:00:00AM

221

**1600 FAIRWAY AVE (X-SPERRY/HWY 10)
COLTON, CA 92324**

CDL

**S107529251
N/A**

CDL:

Facility ID: 200103104
Date: 2001-03-15 00:00:00
Lab Type: Illegal Drug Lab (L) - location where an illegal drug lab was operated
or drug lab equipment and/or materials were stored.

MAP FINDINGS
FOCUS MAP 5

Map ID	Site	Database(s)	EPA ID Number
223	REDLAND SECURITY COMPANY 276 W VALLEY BLVD COLTON, CA 92324	San Bern. Co. Permit	S108536484 N/A
	San Bern. Co. Permit:		
	Region: SAN BERNARDINO		
	Facility ID: FA0011007		
	Owner: REDLAND SECURITY COMPANY		
	Permit Number: PT0018971		
	Permit Category: UST OWNERSHIP/OPERATING PERMIT (PER UST)		
	Facility Status: INACTIVE		
	Expiration Date: 7/31/2008 12:00:00AM		
223	UNITED PACIFIC MILLS 270 W VALLEY COLTON, CA 92324	SWEEPS UST	S106933422 N/A
	SWEEPS UST:		
	Status: Not reported		
	Comp Number: 12091		
	Number: Not reported		
	Board Of Equalization: Not reported		
	Ref Date: Not reported		
	Act Date: Not reported		
	Created Date: Not reported		
	Tank Status: Not reported		
	Owner Tank Id: Not reported		
	Swrcb Tank Id: 36-000-012091-000001		
	Actv Date: Not reported		
	Capacity: 1000		
	Tank Use: UNKNOWN		
	Stg: WASTE		
	Content: WASTE OIL		
	Number Of Tanks: 1		
223	INDIAN KNOLL MACHINE SHOP 266 N VALLEY BLVD COLTON, CA 92324	RCRA-SQG FINDS	1000245616 CAD982002941
	RCRA-SQG:		
	Date form received by agency: 06/01/1987		
	Facility name: INDIAN KNOLL MACHINE SHOP		
	Facility address: 266 N VALLEY BLVD COLTON, CA 92324		
	EPA ID: CAD982002941		
	Mailing address: N VALLEY BLVD COLTON, CA 92324		
	Contact: ENVIRONMENTAL MANAGER		
	Contact address: 266 N VALLEY BLVD COLTON, CA 92324		
	Contact country: US		
	Contact telephone: (714) 825-6810		
	Contact email: Not reported		
	EPA Region: 09		
	Classification: Small Small Quantity Generator		
	Description: Handler: generates more than 100 and less than 1000 kg of hazardous waste during any calendar month and accumulates less than 6000 kg of hazardous waste at any time; or generates 100 kg or less of hazardous		

MAP FINDINGS
FOCUS MAP 5

Map ID Site Database(s) EPA ID Number

INDIAN KNOLL MACHINE SHOP (Continued)

1000245616

waste during any calendar month, and accumulates more than 1000 kg of hazardous waste at any time

Owner/Operator Summary:

Owner/operator name: NOT REQUIRED
Owner/operator address: NOT REQUIRED
NOT REQUIRED, ME 99999
Owner/operator country: Not reported
Owner/operator telephone: (415) 555-1212
Legal status: Private
Owner/Operator Type: Operator
Owner/Op start date: Not reported
Owner/Op end date: Not reported

Owner/operator name: ART ANDERSON
Owner/operator address: NOT REQUIRED
NOT REQUIRED, ME 99999
Owner/operator country: Not reported
Owner/operator telephone: (415) 555-1212
Legal status: Private
Owner/Operator Type: Owner
Owner/Op start date: Not reported
Owner/Op end date: Not reported

Handler Activities Summary:

U.S. importer of hazardous waste: Unknown
Mixed waste (haz. and radioactive): Unknown
Recycler of hazardous waste: No
Transporter of hazardous waste: No
Treater, storer or disposer of HW: No
Underground injection activity: No
On-site burner exemption: Unknown
Furnace exemption: Unknown
Used oil fuel burner: No
Used oil processor: No
Used oil refiner: No
Used oil fuel marketer to burner: No
Used oil Specification marketer: No
Used oil transfer facility: No
Used oil transporter: No
Off-site waste receiver: Commercial status unknown

Violation Status: No violations found

FINDS:

Other Pertinent Environmental Activity Identified at Site

RCRAInfo is a national information system that supports the Resource Conservation and Recovery Act (RCRA) program through the tracking of events and activities related to facilities that generate, transport, and treat, store, or dispose of hazardous waste. RCRAInfo allows RCRA program staff to track the notification, permit, compliance, and corrective action activities required under RCRA.

MAP FINDINGS
FOCUS MAP 5

Map ID	Site	Database(s)	EPA ID Number
224	FAIRWAY DR. 300 BLOCK FAIRWAY DRIVE COLTON, CA 92415	US BROWNFIELDS	1009401087 N/A
	US BROWNFIELDS: Recipient name: Colton, City of Project name: Colton, CA Property name: Fairway Dr. Parcel #: 0164-182-33, 36, 39 Parcel size: 15 Latitude: 34.067300 Longitude: -117.306900 Region: 9 HCM label: Not reported Map scale: Not reported Point of reference: Not reported Datum: Not reported ACRES property ID: 20024 Start date: 11/20/2001 Completed date: 11/20/2001 Accomplishment type: Phase I Environmental Assessment Accomplishment (acres): Not reported Ownership entity: Government Current use: Not reported Current owner: San Bernardino Flood Control District Future use: Not reported Past use flag: Not reported Future use flag: Not reported Cleanup required: Not reported Proprietary controls: Not reported Gov. control: Not reported Enforcement permit tools: Not reported Info. devices: Not reported Video available: Not reported Photo available: Not reported Usage type: Not reported Not in state/tribal program: Not reported IC data address: Not reported IC in place date: Not reported IC in place flag: Unknown IC required flag: Not reported NFA issue date: Not reported State and tribal program date: Not reported State and tribal program ID: Not reported Air contaminated: Not reported Air cleaned: Not reported Asbestos found: Not reported Asbestos cleaned: Not reported Controlled substance found: Not reported Controlled substance cleaned: Not reported Drinking water affected: Not reported Drinking water cleaned: Not reported Groundwater affected: Not reported Groundwater cleaned: Not reported Lead contaminant found: Not reported Lead cleaned up: Not reported None found: Not reported None cleaned up: Not reported No media found: Not reported		

MAP FINDINGS
FOCUS MAP 5

Map ID Site Database(s) EPA ID Number

FAIRWAY DR. (Continued)

1009401087

No media cleaned up: Not reported
 Other found: Not reported
 Other cleaned up: Not reported
 Other metals found: Not reported
 Other metals cleaned: Not reported
 PAHs found: Not reported
 PAHs cleaned up: Not reported
 PCBs found: Not reported
 PCBs cleaned up: Not reported
 Petro products found: Not reported
 Petro products cleaned: Not reported
 Sediments found: Not reported
 Sediments cleaned: Not reported
 Soil affected: Not reported
 Soil cleaned up: Not reported
 Surface water affected: Not reported
 Surface water cleaned: Not reported
 Unknown found: Not reported
 Unknown cleaned: Not reported
 Unknown media: Not reported
 Unknown media cleaned: Not reported
 VOCs found: Not reported
 VOCs cleaned: Not reported

Property Description: There is a flood control vault located at the southeast corner of the property.

226

CHMIRS S109037275
N/A

**211 W VALLEY
COLTON, CA 91789**

CHMIRS:

OES Incident Number: 07-5221
 OES notification: 8/30/2007 08:48:52 AM
 OES Date: Not reported
 OES Time: Not reported
 Incident Date: Not reported
Date Completed: Not reported
 Property Use: Not reported
 Agency Id Number: Not reported
 Agency Incident Number: Not reported
 Time Notified: Not reported
 Time Completed: Not reported
 Surrounding Area: Not reported
 Estimated Temperature: Not reported
 Property Management: Not reported
 Special Studies 1: Not reported
 Special Studies 2: Not reported
 Special Studies 3: Not reported
 Special Studies 4: Not reported
 Special Studies 5: Not reported
 Special Studies 6: Not reported
 More Than Two Substances Involved?: Not reported
 Resp Agncy Personel # Of Decontaminated: Not reported
 Responding Agency Personel # Of Injuries: Not reported
 Responding Agency Personel # Of Fatalities: Not reported
 Others Number Of Decontaminated: Not reported
 Others Number Of Injuries: Not reported
 Others Number Of Fatalities: Not reported

MAP FINDINGS
FOCUS MAP 5

Map ID Site Database(s) EPA ID Number

(Continued)

S109037275

Vehicle Make/year:	Not reported
Vehicle License Number:	Not reported
Vehicle State:	Not reported
Vehicle Id Number:	Not reported
CA/DOT/PUC/ICC Number:	Not reported
Company Name:	Not reported
Reporting Officer Name/ID:	Not reported
Report Date:	Not reported
Comments:	Not reported
Facility Telephone:	Not reported
Waterway Involved:	Not reported
Waterway:	Not reported
Spill Site:	Not reported
Cleanup By:	Unknown
Containment:	Not reported
What Happened:	Not reported
Type:	Not reported
Measure:	Not reported
Other:	Not reported
Date/Time:	Not reported
Year:	2007
Agency:	Telco
Incident Date:	8/29/2007 12:00:00 AM
Admin Agency:	San Bernardino County Health Department
Amount:	Not reported
Contained:	Yes
Site Type:	Merchant/Business
E Date:	Not reported
Substance:	Ammonia
Quantity Released:	Not reported
BBLs:	0
Cups:	0
CUFT:	0
Gallons:	0.000000
Grams:	0
Pounds:	0
Liters:	0
Ounces:	0
Pints:	0
Quarts:	0
Sheen:	0
Tons:	0
Unknown:	0
Description:	Not reported
Evacuations:	0
Number of Injuries:	0
Number of Fatalities:	0
Description:	A service man was adding oil to a compressor and a vapor came out and set off an alarm.

MAP FINDINGS
FOCUS MAP 5

Map ID	Site	Database(s)	EPA ID Number
226	WELWORTH CORPORATION 195 W VALLEY COLTON, CA 92324 EMI: Year: 1990 Carbon Monoxide Emissions Tons/Yr: 36 Air Basin: SC Facility ID: 67620 Air District Name: SC SIC Code: 5812 Air District Name: SOUTH COAST AQMD Community Health Air Pollution Info System: Not reported Consolidated Emission Reporting Rule: Not reported Total Organic Hydrocarbon Gases Tons/Yr: 0 Reactive Organic Gases Tons/Yr: 0 Carbon Monoxide Emissions Tons/Yr: 0 NOX - Oxides of Nitrogen Tons/Yr: 0 SOX - Oxides of Sulphur Tons/Yr: 0 Particulate Matter Tons/Yr: 0 Part. Matter 10 Micrometers & Smlr Tons/Yr: 0	EMI	S106842384 N/A
229	MOBIL #18-HTQ VALLEY BLVD COLTON, CA 92324 Cortese: Region: CORTESE Facility Addr2: VALLEY BLVD	Cortese	S102433823 N/A
229	GEORGE COCCHIA 130 W VALLEY BLVD COLTON, CA 92324 HAZNET: Gepaid: CAL000055715 Contact: DALE VIATOR, ENVT'L ADVISOR Telephone: 2816548470 Facility Addr2: Not reported Mailing Name: Not reported Mailing Address: 16825 NORTHCHASE DRIVE RM 911 Mailing City,St,Zip: HOUSTON, TX 770600000 Gen County: San Bernardino TSD EPA ID: CAD028409019 TSD County: Los Angeles Waste Category: Aqueous solution with 10% or more total organic residues Disposal Method: Treatment, Tank Tons: 0.02 Facility County: Not reported Gepaid: CAL000055715 Contact: DALE VIATOR, ENVT'L ADVISOR Telephone: 2816548470 Facility Addr2: Not reported Mailing Name: Not reported	HAZNET HIST UST	U001574671 N/A

MAP FINDINGS
FOCUS MAP 5

Map ID	Site	Database(s)	EPA ID Number
--------	------	-------------	---------------

GEORGE COCCHIA (Continued)

U001574671

Mailing Address: 16945 NORTHCHASE DRIVE RM 538
Mailing City,St,Zip: HOUSTON, TX 770600000
Gen County: San Bernardino
TSD EPA ID: CAD028409019
TSD County: Los Angeles
Waste Category: Aqueous solution with 10% or more total organic residues
Disposal Method: Treatment, Tank
Tons: 0.22
Facility County: San Bernardino

Gepaid: CAL000221864
Contact: ALEX NAVALES-MOBILE ENGINEER
Telephone: 3102124634
Facility Addr2: Not reported
Mailing Name: Not reported
Mailing Address: 11044 RESEARCH BLVD SUITE B200
Mailing City,St,Zip: TORRANCE, CA 787590000
Gen County: San Bernardino
TSD EPA ID: Not reported
TSD County: Los Angeles
Waste Category: Aqueous solution with less than 10% total organic residues
Disposal Method: Treatment, Tank
Tons: 0.2
Facility County: Not reported

Gepaid: CAL000055715
Contact: DALE VIATOR, ENVT'L ADVISOR
Telephone: 2816548470
Facility Addr2: Not reported
Mailing Name: #11562
Mailing Address: 16825 NORTHCHASE DRIVE RM 911
Mailing City,St,Zip: HOUSTON, TX 770600000
Gen County: San Bernardino
TSD EPA ID: CAD028409019
TSD County: San Bernardino
Waste Category: Unspecified oil-containing waste
Disposal Method: Treatment, Tank
Tons: 0.02
Facility County: San Bernardino

Gepaid: CAL000055715
Contact: DALE VIATOR, ENVT'L ADVISOR
Telephone: 2816548470
Facility Addr2: Not reported
Mailing Name: #11562
Mailing Address: 16825 NORTHCHASE DRIVE RM 911
Mailing City,St,Zip: HOUSTON, TX 770600000
Gen County: San Bernardino
TSD EPA ID: CAD028409019
TSD County: San Bernardino
Waste Category: Aqueous solution with 10% or more total organic residues
Disposal Method: Treatment, Tank
Tons: 0.14
Facility County: San Bernardino

MAP FINDINGS
FOCUS MAP 5

Map ID Site Database(s) EPA ID Number

GEORGE COCCHIA (Continued)

U001574671

[Click this hyperlink](#) while viewing on your computer to access
1 additional CA_HAZNET: record(s) in the EDR Site Report.

HIST UST:

Region: STATE
Facility ID: 00000039380
Facility Type: Gas Station
Other Type: Not reported
Total Tanks: 0004
Contact Name: Not reported
Telephone: 7148251730
Owner Name: MOBIL OIL CORPORATION
Owner Address: 612 S. FLOWER STREET
Owner City,St,Zip: LOS ANGELES, CA 90017

Tank Num: 001
Container Num: 1
Year Installed: Not reported
Tank Capacity: 00009940
Tank Used for: PRODUCT
Type of Fuel: UNLEADED
Tank Construction: Not reported
Leak Detection: Stock Inventor

Tank Num: 002
Container Num: 2
Year Installed: Not reported
Tank Capacity: 00008000
Tank Used for: PRODUCT
Type of Fuel: REGULAR
Tank Construction: Not reported
Leak Detection: Stock Inventor

Tank Num: 003
Container Num: 3
Year Installed: Not reported
Tank Capacity: 00006000
Tank Used for: PRODUCT
Type of Fuel: PREMIUM
Tank Construction: Not reported
Leak Detection: Stock Inventor

Tank Num: 004
Container Num: 4
Year Installed: Not reported
Tank Capacity: 00000280
Tank Used for: WASTE
Type of Fuel: WASTE OIL
Tank Construction: Not reported
Leak Detection: Stock Inventor

MAP FINDINGS
FOCUS MAP 5

Map ID	Site	Database(s)	EPA ID Number
229	<p>130 W VALLEY BLVD COLTON, CA</p> <p>CHMIRS: OES Incident Number: 07-0746 OES notification: 2/2/2007 05:23:54 PM OES Date: Not reported OES Time: Not reported Incident Date: Not reported Date Completed: Not reported Property Use: Not reported Agency Id Number: Not reported Agency Incident Number: Not reported Time Notified: Not reported Time Completed: Not reported Surrounding Area: Not reported Estimated Temperature: Not reported Property Management: Not reported Special Studies 1: Not reported Special Studies 2: Not reported Special Studies 3: Not reported Special Studies 4: Not reported Special Studies 5: Not reported Special Studies 6: Not reported More Than Two Substances Involved?: Not reported Resp Agncy Personel # Of Decontaminated: Not reported Responding Agency Personel # Of Injuries: Not reported Responding Agency Personel # Of Fatalities: Not reported Others Number Of Decontaminated: Not reported Others Number Of Injuries: Not reported Others Number Of Fatalities: Not reported Vehicle Make/year: Not reported Vehicle License Number: Not reported Vehicle State: Not reported Vehicle Id Number: Not reported CA/DOT/PUC/ICC Number: Not reported Company Name: Not reported Reporting Officer Name/ID: Not reported Report Date: Not reported Comments: Not reported Facility Telephone: Not reported Waterway Involved: Not reported Waterway: unknown Spill Site: Not reported Cleanup By: Unknown Containment: Not reported What Happened: Not reported Type: Not reported Measure: Not reported Other: Not reported Date/Time: Not reported Year: 2007 Agency: Veeder Root Incident Date: 2/2/2007 12:00:00 AM Admin Agency: San Bernardino County Health Department Amount: Not reported Contained: Unknown Site Type: Service Station</p>	CHMIRS	S109035989 N/A

MAP FINDINGS
FOCUS MAP 5

Map ID Site Database(s) EPA ID Number

(Continued)

S109035989

E Date: Not reported
 Substance: gasoline
 Quantity Released: Not reported
 BBLS: 0
 Cups: 0
 CUFT: 0
 Gallons: 1100
 Grams: 0
 Pounds: 0
 Liters: 0
 Ounces: 0
 Pints: 0
 Quarts: 0
 Sheen: 0
 Tons: 0
 Unknown: 0
 Description: Not reported
 Evacuations: 0
 Number of Injuries: 0
 Number of Fatalities: 0
 Description: Possible leak. Dealer stated that he has been short 1100 gallons of gasoline per month for the last 3 months. Veeder Root is not sure it is a leak or not and are sending out an inspection team.

229

**MOBIL SERVICE STATION #18-HTQ
 130 W VALLEY BLVD
 COLTON, CA 92324**

**HAZNET S103627668
 N/A**

HAZNET:

Gepaid: CAL000055715
 Contact: NICK WAREH
 Telephone: 9093702752
 Facility Addr2: Not reported
 Mailing Name: Not reported
 Mailing Address: 130 W VALLEY BLVD
 Mailing City,St,Zip: COLTON, CA 923242932
 Gen County: San Bernardino
 TSD EPA ID: CAD028409019
 TSD County: Los Angeles
 Waste Category: Aqueous solution with less than 10% total organic residues
 Disposal Method: Treatment, Tank
 Tons: .3669
 Facility County: San Bernardino

Gepaid: CAL000055715
 Contact: NICK WAREH
 Telephone: 9093702752
 Facility Addr2: Not reported
 Mailing Name: Not reported
 Mailing Address: 130 W VALLEY BLVD
 Mailing City,St,Zip: COLTON, CA 923242932
 Gen County: San Bernardino
 TSD EPA ID: CAT080013352
 TSD County: Los Angeles
 Waste Category: Tank bottom waste
 Disposal Method: Recycler
 Tons: .2085
 Facility County: San Bernardino

MAP FINDINGS
FOCUS MAP 5

Map ID Site Database(s) EPA ID Number

MOBIL SERVICE STATION #18-HTQ (Continued)

S103627668

Gepaid: CAL000055715
Contact: HAZARDOUS WASTE MANAGER
Telephone: 3039868011
Facility Addr2: Not reported
Mailing Name: Not reported
Mailing Address: 12265 W BAYAUD AVE SUITE 300
Mailing City,St,Zip: LAKEWOOD, CO 802280000
Gen County: San Bernardino
TSD EPA ID: Not reported
TSD County: Los Angeles
Waste Category: Unspecified oil-containing waste
Disposal Method: Treatment, Tank
Tons: 8.33
Facility County: Not reported

Gepaid: CAL000055715
Contact: HAZARDOUS WASTE MANAGER
Telephone: 3039868011
Facility Addr2: Not reported
Mailing Name: Not reported
Mailing Address: 12265 W BAYAUD AVE SUITE 300
Mailing City,St,Zip: LAKEWOOD, CO 802280000
Gen County: San Bernardino
TSD EPA ID: Not reported
TSD County: Los Angeles
Waste Category: Tank bottom waste
Disposal Method: Recycler
Tons: 6.25
Facility County: Not reported

Gepaid: CAL000055715
Contact: HAZARDOUS WASTE MANAGER
Telephone: 3039868011
Facility Addr2: Not reported
Mailing Name: Not reported
Mailing Address: 12265 W BAYAUD AVE SUITE 300
Mailing City,St,Zip: LAKEWOOD, CO 802280000
Gen County: San Bernardino
TSD EPA ID: Not reported
TSD County: Los Angeles
Waste Category: Tank bottom waste
Disposal Method: Treatment, Tank
Tons: 0.08
Facility County: Not reported

[Click this hyperlink](#) while viewing on your computer to access
5 additional CA_HAZNET: record(s) in the EDR Site Report.

MAP FINDINGS
FOCUS MAP 5

Map ID	Site	Database(s)	EPA ID Number
229	<p>130 W VALLEY BLVD. COLTON, CA 90504</p> <p>CHMIRS: OES Incident Number: 01-1487 OES notification: 3/12/200109:38:40 AM OES Date: Not reported OES Time: Not reported Incident Date: Not reported Date Completed: Not reported Property Use: Not reported Agency Id Number: Not reported Agency Incident Number: Not reported Time Notified: Not reported Time Completed: Not reported Surrounding Area: Not reported Estimated Temperature: Not reported Property Management: Not reported Special Studies 1: Not reported Special Studies 2: Not reported Special Studies 3: Not reported Special Studies 4: Not reported Special Studies 5: Not reported Special Studies 6: Not reported More Than Two Substances Involved?: Not reported Resp Agncy Personel # Of Decontaminated: Not reported Responding Agency Personel # Of Injuries: Not reported Responding Agency Personel # Of Fatalities: Not reported Others Number Of Decontaminated: Not reported Others Number Of Injuries: Not reported Others Number Of Fatalities: Not reported Vehicle Make/year: Not reported Vehicle License Number: Not reported Vehicle State: Not reported Vehicle Id Number: Not reported CA/DOT/PUC/ICC Number: Not reported Company Name: Not reported Reporting Officer Name/ID: Not reported Report Date: Not reported Comments: Not reported Facility Telephone: Not reported Waterway Involved: No Waterway: Not reported Spill Site: Not reported Cleanup By: Contractor Containment: Not reported What Happened: Not reported Type: Not reported Measure: Not reported Other: Not reported Date/Time: Not reported Year: 2001 Agency: Tanknology Incident Date: 3/12/200112:00:00 AM Admin Agency: San Bernardino County Health Department Amount: Not reported Contained: Unknown Site Type: Service Station</p>	CHMIRS	S105676298 N/A

MAP FINDINGS
FOCUS MAP 5

Map ID	Site	Database(s)	EPA ID Number
--------	------	-------------	---------------

(Continued)

S105676298

E Date:	Not reported
Substance:	Gasoline
Quantity Released:	Not reported
BBLs:	0
Cups:	0
CUFT:	0
Gallons:	0
Grams:	0
Pounds:	0
Liters:	0
Ounces:	0
Pints:	0
Quarts:	0
Sheen:	0
Tons:	0
Unknown:	unknown
Description:	Not reported
Evacuations:	0
Number of Injuries:	0
Number of Fatalities:	0
Description:	Soil samples taken at job site revealed the soil was contaminated by unknown amount of gasoline.

229

**MOBIL S S #18-HTQ
130 W VALLEY BLVD
COLTON, CA 92324**

**UST U003940729
N/A**

UST:

Local Agency:	36000
Facility ID:	86009479

229

**EXXON MOBIL
130 W VALLEY BLVD
COLTON, CA 92824**

**HAZNET S105697416
San Bern. Co. Permit N/A**

HAZNET:

Gepaid:	CAC002551679
Contact:	MARIE TIETRANDREA
Telephone:	8604667621
Facility Addr2:	Not reported
Mailing Name:	Not reported
Mailing Address:	10 COLUMBUS BLVD
Mailing City,St,Zip:	HARTFORD, CT 06106
Gen County:	San Bernardino
TSD EPA ID:	Not reported
TSD County:	Los Angeles
Waste Category:	Unspecified aqueous solution
Disposal Method:	Treatment, Tank
Tons:	1.14
Facility County:	Not reported

Gepaid:	CAC002551679
Contact:	MARIE TIETRANDREA

MAP FINDINGS
FOCUS MAP 5

Map ID Site Database(s) EPA ID Number

EXXON MOBIL (Continued)

S105697416

Telephone: 8604667621
Facility Addr2: Not reported
Mailing Name: Not reported
Mailing Address: 10 COLUMBUS BLVD
Mailing City,St,Zip: HARTFORD, CT 06106
Gen County: San Bernardino
TSD EPA ID: Not reported
TSD County: Los Angeles
Waste Category: Other organic solids
Disposal Method: Transfer Station
Tons: 3.78
Facility County: Not reported

San Bern. Co. Permit:

Region: SAN BERNARDINO
Facility ID: FA0004777
Owner: EXXON MOBIL OIL CORPORATION
Permit Number: PT0011777
Permit Category: UST OWNERSHIP/OPERATING PERMIT (PER UST)
Facility Status: ACTIVE
Expiration Date: 7/31/2008 12:00:00AM

Region: SAN BERNARDINO
Facility ID: FA0004777
Owner: EXXON MOBIL OIL CORPORATION
Permit Number: PT0011776
Permit Category: UST OWNERSHIP/OPERATING PERMIT (PER UST)
Facility Status: ACTIVE
Expiration Date: 7/31/2008 12:00:00AM

Region: SAN BERNARDINO
Facility ID: FA0004777
Owner: EXXON MOBIL OIL CORPORATION
Permit Number: PT0011775
Permit Category: UST OWNERSHIP/OPERATING PERMIT (PER UST)
Facility Status: ACTIVE
Expiration Date: 7/31/2008 12:00:00AM

Region: SAN BERNARDINO
Facility ID: FA0004777
Owner: EXXON MOBIL OIL CORPORATION
Permit Number: PT0011774
Permit Category: UST OWNERSHIP/OPERATING PERMIT (PER UST)
Facility Status: ACTIVE
Expiration Date: 7/31/2008 12:00:00AM

Region: SAN BERNARDINO
Facility ID: FA0004777
Owner: EXXON MOBIL OIL CORPORATION
Permit Number: PT0002554
Permit Category: HAZMAT HANDLER - UST ONLY
Facility Status: ACTIVE
Expiration Date: 7/31/2008 12:00:00AM

MAP FINDINGS
FOCUS MAP 5

Map ID	Site	Database(s)	EPA ID Number
229	<p>130 WEST VALLEY BLVD COLTON, CA 92324</p> <p>CHMIRS: OES Incident Number: 05-6462 OES notification: 11/8/200505:12:05 PM OES Date: Not reported OES Time: Not reported Incident Date: Not reported Date Completed: Not reported Property Use: Not reported Agency Id Number: Not reported Agency Incident Number: Not reported Time Notified: Not reported Time Completed: Not reported Surrounding Area: Not reported Estimated Temperature: Not reported Property Management: Not reported Special Studies 1: Not reported Special Studies 2: Not reported Special Studies 3: Not reported Special Studies 4: Not reported Special Studies 5: Not reported Special Studies 6: Not reported More Than Two Substances Involved?: Not reported Resp Agncy Personel # Of Decontaminated: Not reported Responding Agency Personel # Of Injuries: Not reported Responding Agency Personel # Of Fatalities: Not reported Others Number Of Decontaminated: Not reported Others Number Of Injuries: Not reported Others Number Of Fatalities: Not reported Vehicle Make/year: Not reported Vehicle License Number: Not reported Vehicle State: Not reported Vehicle Id Number: Not reported CA/DOT/PUC/ICC Number: Not reported Company Name: Not reported Reporting Officer Name/ID: Not reported Report Date: Not reported Comments: Not reported Facility Telephone: Not reported Waterway Involved: Not reported Waterway: Not reported Spill Site: Not reported Cleanup By: Responsible Party Containment: Not reported What Happened: Not reported Type: Not reported Measure: Not reported Other: Not reported Date/Time: Not reported Year: 2005 Agency: Veeder Root Incident Date: 11/8/200512:00:00 AM Admin Agency: San Bernardino County Health Department Amount: Not reported Contained: Yes Site Type: Service Station</p>	CHMIRS	S108405971 N/A

MAP FINDINGS
FOCUS MAP 5

Map ID Site Database(s) EPA ID Number

(Continued)

S108405971

E Date: Not reported
 Substance: Gasoline
 Quantity Released: Not reported
 BBLS: 0
 Cups: 0
 CUFT: 0
 Gallons: 0.000000
 Grams: 0
 Pounds: 0
 Liters: 0
 Ounces: 0
 Pints: 0
 Quarts: 0
 Sheen: 0
 Tons: 0
 Unknown: 0
 Description: Not reported
 Evacuations: 0
 Number of Injuries: 0
 Number of Fatalities: 0
 Description: Per caller 2 drops where released from a leaky shear valve.

229

**MOBIL SERVICE CENTER
 130 W VALLEY BLVD
 COLTON, CA 92324**

**HIST UST U001574687
 SWEEPS UST N/A**

HIST UST:

Region: STATE
 Facility ID: 00000057611
 Facility Type: Gas Station
 Other Type: Not reported
 Total Tanks: 0004
 Contact Name: GEORGE CHARLES COCCHIA
 Telephone: 7148251730
 Owner Name: GEORGE CHARLES COCCHIA
 Owner Address: 2450 BLAKE ST
 Owner City,St,Zip: SAN BERNARDINO, CA 92405

Tank Num: 001
 Container Num: 1
 Year Installed: Not reported
 Tank Capacity: 00010000
 Tank Used for: PRODUCT
 Type of Fuel: UNLEADED
 Tank Construction: Not reported
 Leak Detection: Stock Inventor

Tank Num: 002
 Container Num: 4
 Year Installed: Not reported
 Tank Capacity: 00000000
 Tank Used for: WASTE
 Type of Fuel: WASTE OIL
 Tank Construction: Not reported
 Leak Detection: None

Tank Num: 003
 Container Num: 3

MAP FINDINGS
FOCUS MAP 5

Map ID Site Database(s) EPA ID Number

MOBIL SERVICE CENTER (Continued)

U001574687

Year Installed: Not reported
Tank Capacity: 00008000
Tank Used for: PRODUCT
Type of Fuel: REGULAR
Tank Construction: Not reported
Leak Detection: Stock Inventor

Tank Num: 004
Container Num: 2
Year Installed: Not reported
Tank Capacity: 00006000
Tank Used for: PRODUCT
Type of Fuel: PREMIUM
Tank Construction: Not reported
Leak Detection: Stock Inventor

SWEEPS UST:

Status: A
Comp Number: 57611
Number: 9
Board Of Equalization: 44-000400
Ref Date: 07-28-92
Act Date: 07-28-92
Created Date: 02-29-88
Tank Status: A
Owner Tank Id: 1
Swrcb Tank Id: 36-000-057611-000001
Actv Date: 08-25-88
Capacity: 10000
Tank Use: M.V. FUEL
Stg: P
Content: REG UNLEADED
Number Of Tanks: 4

Status: A
Comp Number: 57611
Number: 9
Board Of Equalization: 44-000400
Ref Date: 07-28-92
Act Date: 07-28-92
Created Date: 02-29-88
Tank Status: A
Owner Tank Id: 4
Swrcb Tank Id: 36-000-057611-000002
Actv Date: 08-25-88
Capacity: 1
Tank Use: OIL
Stg: W
Content: WASTE OIL
Number Of Tanks: Not reported

Status: A
Comp Number: 57611
Number: 9
Board Of Equalization: 44-000400
Ref Date: 07-28-92
Act Date: 07-28-92

MAP FINDINGS
FOCUS MAP 5

Map ID Site Database(s) EPA ID Number

MOBIL SERVICE CENTER (Continued)

U001574687

Created Date: 02-29-88
 Tank Status: A
 Owner Tank Id: 3
 Swrcb Tank Id: 36-000-057611-000003
 Actv Date: 08-25-88
 Capacity: 8000
 Tank Use: M.V. FUEL
 Stg: P
 Content: LEADED
 Number Of Tanks: Not reported

Status: A
 Comp Number: 57611
 Number: 9
 Board Of Equalization: 44-000400
 Ref Date: 07-28-92
 Act Date: 07-28-92
 Created Date: 02-29-88
 Tank Status: A
 Owner Tank Id: 2
 Swrcb Tank Id: 36-000-057611-000004
 Actv Date: 08-25-88
 Capacity: 6000
 Tank Use: M.V. FUEL
 Stg: P
 Content: REG UNLEADED
 Number Of Tanks: Not reported

229

**MOBIL #18-HTQ
 130 VALLEY BLVD
 COLTON, CA 92324**

**LUST S105691987
 N/A**

LUST:

Region: STATE
 Status: Case Closed
 Chemical: Gasoline
 Local Case #: 87010
 Case Number: 083601120T
 Qty Leaked: Not reported
 Abate Method: Not reported
 Case Type: Soil only
 Cross Street: LA CADENA
 Enf Type: Not reported
 Funding: Not reported
 How Discovered: Not reported
 How Stopped: Not reported
 Leak Cause: Not reported
 Leak Source: Not reported
 Global Id: T0607100128
 Stop Date: Not reported
 Confirm Leak: Not reported
 Workplan: Not reported
 Prelim Assess: Not reported
 Pollution Char: Not reported
 Remed Plan: Not reported
 Remed Action: Not reported
 Monitoring: Not reported
 Report Date: 1988-12-08 00:00:00

MAP FINDINGS
FOCUS MAP 5

Map ID Site Database(s) EPA ID Number

MOBIL #18-HTQ (Continued)

S105691987

Discover Date: 1988-08-05 00:00:00
Enforcement Dt: Not reported
Release Date: 1988-12-07 00:00:00
Review Date: 1989-01-04 00:00:00
Enter Date: 1989-01-04 00:00:00
MTBE Date: Not reported
GW Qualifier: Not reported
Soil Qualifier: Not reported
Max MTBE GW ppb: Not reported
Max MTBE Soil ppb: Not reported
County: 36
Org Name: Not reported
Reg Board: Santa Ana Region
Contact Person: Not reported
Responsible Party: MOBIL OIL CORPORATION
RP Address: 3800 WEST ALAMEDA, SUITE 700, BURBANK, CA 91505
Interim: Not reported
Oversight Prgm: LUST
MTBE Class: *
MTBE Conc: 0
MTBE Fuel: 1
MTBE Tested: Site NOT Tested for MTBE.Includes Unknown and Not Analyzed.
Staff: RS
Staff Initials: CR2
Lead Agency: Local Agency
Local Agency: 36000L
Hydr Basin #: UPPER SANTA ANA VALL
Beneficial: Not reported
Priority: Not reported
Cleanup Fund Id: Not reported
Work Suspended: Not reported
Operator: Not reported
Water System Name: Not reported
Well Name: Not reported
Distance To Lust: 0
Waste Discharge Global ID: Not reported
Waste Disch Assigned Name: Not reported
Summary: Not reported

LUST:

Region: 8
Case Type: Soil only
Cross Street: LA CADENA
Enf Type: Not reported
Funding: Not reported
How Discovered: Not reported
How Stopped: Not reported
Leak Cause: Not reported
Leak Source: Not reported
Global ID: T0607100128
How Stopped Date: Not reported
Review Date: Not reported
Workplan: Not reported
Prelim Assess: Not reported
Pollution Char: Not reported
Remed Plan: Not reported
Remed Action: Not reported

MAP FINDINGS
FOCUS MAP 5

Map ID Site Database(s) EPA ID Number

MOBIL #18-HTQ (Continued)

S105691987

Monitoring: Not reported
 Close Date: 12/8/1988
 Discover Date: 8/5/1988
 Enforcement Date: Not reported
 Review Date: 1/4/1989
 Enter Date: 1/4/1989
 MTBE Date: Not reported
 GW Qualifies: Not reported
 Soil Qualifies: Not reported
 Max MTBE GW: Not reported
 Max MTBE Soil: Not reported
 County: San Bernardino
 Operator: Not reported
 Regional Board: 08
 Facility Status: Case Closed
 Substance: 8006619
 Facility Contact: Not reported
 Interim: Not reported
 Oversight Program: LUST
 Latitude: 34.0616081
 Longitude: -117.320039
 MTBE Concentration: 0
 MTBE Fuel: 1
 MTBE Tested: NT
 Staff: RS
 Staff Initials: CR2
 Lead Agency: Local Agency
 Local Agency: 36000L
 Hydr Basin #: UPPER SANTA ANA VALL
 Beneficial: Not reported
 Priority: Not reported
 Cleanup Fund Id: Not reported
 Work Suspended: Not reported
 Local Case Num: 87010
 Case Number: 083601120T
 Qty Leaked: Not reported
 Abate Method: Not reported
 MTBE Class: *
 Summary: Not reported

231

**COLTON CITY YARDS
300 BLOCK EAST H ST
COLTON, CA 92324**

**HIST UST U001574649
SWEEPS UST N/A**

HIST UST:
 Region: STATE
 Facility ID: 00000034585
 Facility Type: Gas Station
 Other Type: Not reported
 Total Tanks: 0006
 Contact Name: Not reported
 Telephone: 7143705000
 Owner Name: CITY OF COLTON
 Owner Address: 650 NORTH LACADENA DRIVE
 Owner City,St,Zip: COLTON, CA 92324

 Tank Num: 001
 Container Num: 1

MAP FINDINGS
FOCUS MAP 5

Map ID Site Database(s) EPA ID Number

COLTON CITY YARDS (Continued)

U001574649

Year Installed: 1958
Tank Capacity: 00001000
Tank Used for: WASTE
Type of Fuel: WASTE OIL
Tank Construction: 7 gauge
Leak Detection: None

Tank Num: 002
Container Num: 2
Year Installed: 1963
Tank Capacity: 00000000
Tank Used for: PRODUCT
Type of Fuel: UNLEADED
Tank Construction: 3 gauge
Leak Detection: Stock Inventor

Tank Num: 003
Container Num: 3
Year Installed: 1963
Tank Capacity: 00004000
Tank Used for: PRODUCT
Type of Fuel: UNLEADED
Tank Construction: 3 gauge
Leak Detection: Stock Inventor

Tank Num: 004
Container Num: 4
Year Installed: 1963
Tank Capacity: 00000550
Tank Used for: PRODUCT
Type of Fuel: REGULAR
Tank Construction: 12 gauge
Leak Detection: Stock Inventor

Tank Num: 005
Container Num: 5
Year Installed: 1971
Tank Capacity: 00000000
Tank Used for: PRODUCT
Type of Fuel: DIESEL
Tank Construction: 7 gauge
Leak Detection: Stock Inventor

Tank Num: 006
Container Num: 6
Year Installed: 1983
Tank Capacity: 00000550
Tank Used for: PRODUCT
Type of Fuel: Not reported
Tank Construction: Not reported
Leak Detection: Stock Inventor

SWEEPS UST:

Status: A
Comp Number: 34585
Number: 4
Board Of Equalization: 44-020900

MAP FINDINGS
FOCUS MAP 5

Map ID Site Database(s) EPA ID Number

COLTON CITY YARDS (Continued)

U001574649

Ref Date: 07-28-92
Act Date: 07-28-92
Created Date: 02-29-88
Tank Status: A
Owner Tank Id: 1
Swrcb Tank Id: 36-000-034585-000001
Actv Date: 07-01-85
Capacity: 1000
Tank Use: OIL
Stg: W
Content: WASTE OIL
Number Of Tanks: 6

Status: A
Comp Number: 34585
Number: 4
Board Of Equalization: 44-020900
Ref Date: 07-28-92
Act Date: 07-28-92
Created Date: 02-29-88
Tank Status: A
Owner Tank Id: 2
Swrcb Tank Id: 36-000-034585-000002
Actv Date: 07-01-85
Capacity: Not reported
Tank Use: M.V. FUEL
Stg: P
Content: REG UNLEADED
Number Of Tanks: Not reported

Status: A
Comp Number: 34585
Number: 4
Board Of Equalization: 44-020900
Ref Date: 07-28-92
Act Date: 07-28-92
Created Date: 02-29-88
Tank Status: A
Owner Tank Id: 3
Swrcb Tank Id: 36-000-034585-000003
Actv Date: 07-01-85
Capacity: 4000
Tank Use: M.V. FUEL
Stg: P
Content: REG UNLEADED
Number Of Tanks: Not reported

Status: A
Comp Number: 34585
Number: 4
Board Of Equalization: 44-020900
Ref Date: 07-28-92
Act Date: 07-28-92
Created Date: 02-29-88
Tank Status: A
Owner Tank Id: 4
Swrcb Tank Id: 36-000-034585-000004

MAP FINDINGS
FOCUS MAP 5

Map ID Site Database(s) EPA ID Number

COLTON CITY YARDS (Continued)

U001574649

Actv Date: 07-01-85
Capacity: 550
Tank Use: M.V. FUEL
Stg: P
Content: LEADED
Number Of Tanks: Not reported

Status: A
Comp Number: 34585
Number: 4
Board Of Equalization: 44-020900
Ref Date: 07-28-92
Act Date: 07-28-92
Created Date: 02-29-88
Tank Status: A
Owner Tank Id: 5
Swrcb Tank Id: 36-000-034585-000005
Actv Date: 07-01-85
Capacity: Not reported
Tank Use: M.V. FUEL
Stg: P
Content: DIESEL
Number Of Tanks: Not reported

Status: A
Comp Number: 34585
Number: 4
Board Of Equalization: 44-020900
Ref Date: 07-28-92
Act Date: 07-28-92
Created Date: 02-29-88
Tank Status: A
Owner Tank Id: 6
Swrcb Tank Id: 36-000-034585-000006
Actv Date: 07-01-85
Capacity: 550
Tank Use: UNKNOWN
Stg: P
Content: Not reported
Number Of Tanks: Not reported

232

**CARROWS RESTAURANT, INC.
201 E VALLEY BL.
COLTON, CA 92324**

**EMI S106828108
N/A**

EMI:
Year: 1990
Carbon Monoxide Emissions Tons/Yr: 36
Air Basin: SC
Facility ID: 65266
Air District Name: SC
SIC Code: 5812
Air District Name: SOUTH COAST AQMD
Community Health Air Pollution Info System: Not reported
Consolidated Emission Reporting Rule: Not reported
Total Organic Hydrocarbon Gases Tons/Yr: 0
Reactive Organic Gases Tons/Yr: 0
Carbon Monoxide Emissions Tons/Yr: 0

MAP FINDINGS
FOCUS MAP 5

Map ID	Site	Database(s)	EPA ID Number
	<p>CARROWS RESTAURANT, INC. (Continued)</p> <p>NOX - Oxides of Nitrogen Tons/Yr: 0 SOX - Oxides of Sulphur Tons/Yr: 0 Particulate Matter Tons/Yr: 0 Part. Matter 10 Micrometers & Smlr Tons/Yr: 0</p>		S106828108
232	<p>VANIR CONSTRUCTION CO INC 225 E VALLEY BLVD COLTON, CA 92324</p> <p>HAZNET: Gepaid: CAC002550478 Contact: Ray Regalado/superint Telephone: 9098415483 Facility Addr2: Not reported Mailing Name: Not reported Mailing Address: PO Box 310 Mailing City,St,Zip: San Bernardino, CA 92402 Gen County: San Bernardino TSD EPA ID: Not reported TSD County: Los Angeles Waste Category: Tank bottom waste Disposal Method: Treatment, Tank Tons: 0.31 Facility County: Not reported</p>	HAZNET	S106086603 N/A
232	<p>CAL WAL GYSPSIM SUPPLY 125 N 9TH ST COLTON, CA 92324</p> <p>HIST UST: Region: STATE Facility ID: 00000012856 Facility Type: Other Other Type: DRYWALL SUPPLY HOUSE Total Tanks: 0001 Contact Name: GENERAL MGR. - JAMES R. SPALDI Telephone: 7148240090 Owner Name: SOUTHERN PACIFIC LAND COMPANY Owner Address: PACIFIC GATEWAY BLDG., 201 MIS Owner City,St,Zip: SAN FRANCISCO, CA 94105</p> <p>Tank Num: 001 Container Num: 001 Year Installed: 74 Tank Capacity: 00004000 Tank Used for: PRODUCT Type of Fuel: DIESEL Tank Construction: Not reported Leak Detection: Stock Inventor</p>	HIST UST	U001574643 N/A

MAP FINDINGS
FOCUS MAP 5

Map ID	Site	Database(s)	EPA ID Number
232	UNION PACIFIC RAILROAD 113 N 9TH ST COLTON, CA 92324 HAZNET: Gepaid: CAC002595106 Contact: ROBERT BAVIER Telephone: 9098796339 Facility Addr2: Not reported Mailing Name: Not reported Mailing Address: 10031 FOOTHILL BLVD Mailing City,St,Zip: ROSEVILLE, CA 95747 Gen County: San Bernardino TSD EPA ID: CAT080033681 TSD County: Los Angeles Waste Category: Other organic solids Disposal Method: Not reported Tons: 1.6 Facility County: Not reported	HAZNET	S108223581 N/A
232	I-10 E/O 9TH ST COLTON, CA 92324 CHMIRS: OES Incident Number: 8800707 OES notification: Not reported OES Date: Not reported OES Time: Not reported Incident Date: 23-FEB-88 Date Completed: 23-FEB-88 Property Use: 961 Agency Id Number: 66860 Agency Incident Number: 88-032 Time Notified: 1200 Time Completed: 1630 Surrounding Area: 600 Estimated Temperature: Not reported Property Management: Not reported Special Studies 1: Not reported Special Studies 2: Not reported Special Studies 3: Not reported Special Studies 4: Not reported Special Studies 5: Not reported Special Studies 6: Not reported More Than Two Substances Involved?: N Resp Agncy Personel # Of Decontaminated: Not reported Responding Agency Personel # Of Injuries: Not reported Responding Agency Personel # Of Fatalities: Not reported Others Number Of Decontaminated: Not reported Others Number Of Injuries: Not reported Others Number Of Fatalities: Not reported Vehicle Make/year: Not reported Vehicle License Number: Not reported Vehicle State: Not reported Vehicle Id Number: Not reported CA/DOT/PUC/ICC Number: Not reported Company Name: Not reported Reporting Officer Name/ID: A. SOLIZ/10150 Report Date: 18-MAY-88	CHMIRS	S100215779 N/A

MAP FINDINGS
FOCUS MAP 5

Map ID	Site	Database(s)	EPA ID Number
--------	------	-------------	---------------

(Continued)

S100215779

Comments:	N
Facility Telephone:	916 445-1865
Waterway Involved:	Not reported
Waterway:	Not reported
Spill Site:	Not reported
Cleanup By:	Not reported
Containment:	Not reported
What Happened:	Not reported
Type:	Not reported
Measure:	Not reported
Other:	Not reported
Date/Time:	Not reported
Year:	88-92
Agency:	Not reported
Incident Date:	Not reported
Admin Agency:	Not reported
Amount:	Not reported
Contained:	Not reported
Site Type:	Not reported
E Date:	16-MAR-89
Substance:	Not reported
Quantity Released:	Not reported
BBLS:	Not reported
Cups:	Not reported
CUFT:	Not reported
Gallons:	Not reported
Grams:	Not reported
Pounds:	Not reported
Liters:	Not reported
Ounces:	Not reported
Pints:	Not reported
Quarts:	Not reported
Sheen:	Not reported
Tons:	Not reported
Unknown:	Not reported
Description:	Not reported
Evacuations:	Not reported
Number of Injuries:	Not reported
Number of Fatalities:	Not reported
Description:	Not reported

235

PROFLAME INC
300 N SPERRY DR
COLTON, CA 92324

San Bern. Co. Permit S105697414
N/A

San Bern. Co. Permit:

Region:	SAN BERNARDINO
Facility ID:	FA0005450
Owner:	PRO FLAME
Permit Number:	PT0007990
Permit Category:	HAZMAT HANDLER 0-10 EMPLOYEES (W/GEN PRMT)
Facility Status:	ACTIVE
Expiration Date:	7/31/2008 12:00:00AM

MAP FINDINGS
FOCUS MAP 5

Map ID	Site	Database(s)	EPA ID Number
237	GENUINE AUTO PARTS CO 311 E VALLEY COLTON, CA 92324 HAZNET: Gepaid: CAL000003553 Contact: SCHIERE BOB Telephone: 0000000000 Facility Addr2: Not reported Mailing Name: Not reported Mailing Address: 311 E VALLEY BLVD Mailing City,St,Zip: COLTON, CA 923240000 Gen County: San Bernardino TSD EPA ID: CAT080013352 TSD County: Los Angeles Waste Category: Waste oil and mixed oil Disposal Method: Recycler Tons: .8340 Facility County: San Bernardino	HAZNET	S102038726 N/A
237	MURRAYS HOTEL/REST SUPPLY 298 E VALLEY BLVD COLTON, CA 92324 San Bern. Co. Permit: Region: SAN BERNARDINO Facility ID: FA0004909 Owner: MURRAYS HOTEL/REST SUPPLY Permit Number: PT0008495 Permit Category: SPECIAL GENERATOR(B) Facility Status: ACTIVE Expiration Date: 4/30/2008 12:00:00AM Region: SAN BERNARDINO Facility ID: FA0004909 Owner: MURRAYS HOTEL/REST SUPPLY Permit Number: PT0008494 Permit Category: SPECIAL HANDLER Facility Status: ACTIVE Expiration Date: 4/30/2008 12:00:00AM	San Bern. Co. Permit	S102681443 N/A
237	DOG SHOW SPECIALTIES 360 E VALLEY BLVD COLTON, CA 92324 FINDS: Other Pertinent Environmental Activity Identified at Site NCDB (National Compliance Data Base) supports implementation of the Federal Insecticide, Fungicide, and Rodenticide Act (FIFRA) and the Toxic Substances Control Act (TSCA). The system tracks inspections in regions and states with cooperative agreements, enforcement actions, and settlements.	FINDS FTTS HIST FTTS	1004444005 110011655645
	FTTS INSP: Inspection Number: Not reported Region: 09		

MAP FINDINGS
FOCUS MAP 5

Map ID	Site	Database(s)	EPA ID Number
--------	------	-------------	---------------

DOG SHOW SPECIALTIES (Continued)

1004444005

Inspection Date: Not reported
 Inspector: DOHIOSUMUA
 Violation occurred: No
 Investigation Type: General Product Review
 Investigation Reason: Neutral Scheme, State
 Legislation Code: FIFRA
 Facility Function: Marketplace

HIST FTTS INSP:

Inspection Number: 19900613F2223 1
 Region: 09
 Inspection Date: Not reported
 Inspector: DOHIOSUMUA
 Violation occurred: No
 Investigation Type: General Product Review
 Investigation Reason: Neutral Scheme, State
 Legislation Code: FIFRA
 Facility Function: Marketplace

237

**BUDGET TRUCK RENTAL COLTON
363 E VALLEY BLVD
COLTON, CA 92324**

**RCRA-SQG 1000819258
FINDS CAD983652322**

RCRA-SQG:

Date form received by agency: 11/06/1992
 Facility name: BUDGET TRUCK RENTAL COLTON
 Facility address: 363 E VALLEY BLVD
 COLTON, CA 92324
 EPA ID: CAD983652322
 Mailing address: E VALLEY BLVD
 COLTON, CA 92324
 Contact: JEFFERY PHILLIPS
 Contact address: 363 E VALLEY BLVD
 COLTON, CA 92324
 Contact country: US
 Contact telephone: (714) 825-7233
 Contact email: Not reported
 EPA Region: 09
 Classification: Small Small Quantity Generator
 Description: Handler: generates more than 100 and less than 1000 kg of hazardous waste during any calendar month and accumulates less than 6000 kg of hazardous waste at any time; or generates 100 kg or less of hazardous waste during any calendar month, and accumulates more than 1000 kg of hazardous waste at any time

Owner/Operator Summary:

Owner/operator name: BUDGET CAR AND TRUCK RENTAL
 Owner/operator address: 130 W CENTRAL AVE
 SANTA ANA, CA 92707
 Owner/operator country: Not reported
 Owner/operator telephone: (714) 662-0635
 Legal status: Private
 Owner/Operator Type: Owner
 Owner/Op start date: Not reported
 Owner/Op end date: Not reported

MAP FINDINGS
FOCUS MAP 5

Map ID	Site	Database(s)	EPA ID Number
--------	------	-------------	---------------

BUDGET TRUCK RENTAL COLTON (Continued)

1000819258

Handler Activities Summary:

U.S. importer of hazardous waste:	Unknown
Mixed waste (haz. and radioactive):	Unknown
Recycler of hazardous waste:	No
Transporter of hazardous waste:	No
Treater, storer or disposer of HW:	No
Underground injection activity:	No
On-site burner exemption:	Unknown
Furnace exemption:	Unknown
Used oil fuel burner:	No
Used oil processor:	No
User oil refiner:	No
Used oil fuel marketer to burner:	No
Used oil Specification marketer:	No
Used oil transfer facility:	No
Used oil transporter:	No
Off-site waste receiver:	Commercial status unknown

Violation Status: No violations found

FINDS:

Other Pertinent Environmental Activity Identified at Site

RCRAInfo is a national information system that supports the Resource Conservation and Recovery Act (RCRA) program through the tracking of events and activities related to facilities that generate, transport, and treat, store, or dispose of hazardous waste. RCRAInfo allows RCRA program staff to track the notification, permit, compliance, and corrective action activities required under RCRA.

237 **RAZOR TRUCKING**
363 E VALLEY BLVD
COLTON, CA 92324

SWEEPS UST **S106931180**
N/A

SWEEPS UST:

Status:	Not reported
Comp Number:	13610
Number:	Not reported
Board Of Equalization:	44-020484
Ref Date:	Not reported
Act Date:	Not reported
Created Date:	Not reported
Tank Status:	Not reported
Owner Tank Id:	Not reported
Swrcb Tank Id:	36-000-013610-000001
Actv Date:	Not reported
Capacity:	1
Tank Use:	UNKNOWN
Stg:	PRODUCT
Content:	UNKNOWN
Number Of Tanks:	1

MAP FINDINGS
FOCUS MAP 5

Map ID	Site	Database(s)	EPA ID Number
237	WRIGHT'S AIR CONDITIONING 395 E VALLEY BLVD COLTON, CA 92324	HIST UST EMI	U001574714 N/A
	HIST UST: Region: STATE Facility ID: 00000040531 Facility Type: Other Other Type: AIR COND. Total Tanks: 0002 Contact Name: Not reported Telephone: 7148257213 Owner Name: WRIGHT'S MGR., INC. Owner Address: 395 E. VALLEY BLVD Owner City,St,Zip: COLTON, CA 92324 Tank Num: 001 Container Num: 4 Year Installed: Not reported Tank Capacity: 0000200 Tank Used for: PRODUCT Type of Fuel: Not reported Tank Construction: Not reported Leak Detection: Visual Tank Num: 002 Container Num: 5 Year Installed: Not reported Tank Capacity: 00001000 Tank Used for: PRODUCT Type of Fuel: DIESEL Tank Construction: Not reported Leak Detection: Visual EMI: Year: 1993 Carbon Monoxide Emissions Tons/Yr: 36 Air Basin: SC Facility ID: 55701 Air District Name: SC SIC Code: 3585 Air District Name: SOUTH COAST AQMD Community Health Air Pollution Info System: Not reported Consolidated Emission Reporting Rule: Not reported Total Organic Hydrocarbon Gases Tons/Yr: 2 Reactive Organic Gases Tons/Yr: 0 Carbon Monoxide Emissions Tons/Yr: 0 NOX - Oxides of Nitrogen Tons/Yr: 0 SOX - Oxides of Sulphur Tons/Yr: 0 Particulate Matter Tons/Yr: 0 Part. Matter 10 Micrometers & Smllr Tons/Yr: 0 Year: 1995 Carbon Monoxide Emissions Tons/Yr: 36 Air Basin: SC Facility ID: 55701 Air District Name: SC SIC Code: 3585 Air District Name: SOUTH COAST AQMD		

MAP FINDINGS
FOCUS MAP 5

Map ID	Site	Database(s)	EPA ID Number
	WRIGHT'S AIR CONDITIONING (Continued)		U001574714
	Community Health Air Pollution Info System:	Not reported	
	Consolidated Emission Reporting Rule:	Not reported	
	Total Organic Hydrocarbon Gases Tons/Yr:	2	
	Reactive Organic Gases Tons/Yr:	0	
	Carbon Monoxide Emissions Tons/Yr:	0	
	NOX - Oxides of Nitrogen Tons/Yr:	0	
	SOX - Oxides of Sulphur Tons/Yr:	0	
	Particulate Matter Tons/Yr:	0	
	Part. Matter 10 Micrometers & Smllr Tons/Yr:	0	
237	WRIGHT'S MANUFACTURING, INC. 395 E. VALLEY BL COLTON, CA 92324	EMI	S106842768 N/A
	EMI:		
	Year:	1990	
	Carbon Monoxide Emissions Tons/Yr:	36	
	Air Basin:	SC	
	Facility ID:	55701	
	Air District Name:	SC	
	SIC Code:	3585	
	Air District Name:	SOUTH COAST AQMD	
	Community Health Air Pollution Info System:	Not reported	
	Consolidated Emission Reporting Rule:	Not reported	
	Total Organic Hydrocarbon Gases Tons/Yr:	5	
	Reactive Organic Gases Tons/Yr:	3	
	Carbon Monoxide Emissions Tons/Yr:	0	
	NOX - Oxides of Nitrogen Tons/Yr:	1	
	SOX - Oxides of Sulphur Tons/Yr:	0	
	Particulate Matter Tons/Yr:	0	
	Part. Matter 10 Micrometers & Smllr Tons/Yr:	0	
237	LESLIES DRIVELINE SERVICE 416 E VALLEY BLVD COLTON, CA 92324	HAZNET	S102810233 N/A
	HAZNET:		
	Gepaid:	CAL000017599	
	Contact:	MURIEL LESLIE	
	Telephone:	0000000000	
	Facility Addr2:	Not reported	
	Mailing Name:	Not reported	
	Mailing Address:	416 E VALLEY BLVD	
	Mailing City,St,Zip:	COLTON, CA 923240000	
	Gen County:	San Bernardino	
	TSD EPA ID:	CAT000613927	
	TSD County:	San Bernardino	
	Waste Category:	Hydrocarbon solvents (benzene, hexane, Stoddard, etc.)	
	Disposal Method:	Transfer Station	
	Tons:	.1417	
	Facility County:	San Bernardino	

MAP FINDINGS
FOCUS MAP 5

Map ID	Site	Database(s)	EPA ID Number
237	JIM-N-I TIRE & SERVICE 444 E VALLEY BLVD COLTON, CA 92324	HAZNET San Bern. Co. Permit	S104024991 N/A
	HAZNET:		
	Gepaid: CAL000214537		
	Contact: JIM BROWN/ OWNER		
	Telephone: 9098256565		
	Facility Addr2: Not reported		
	Mailing Name: Not reported		
	Mailing Address: 444 E VALLEY BLVD		
	Mailing City,St,Zip: COLTON, CA 923240000		
	Gen County: San Bernardino		
	TSD EPA ID: Not reported		
	TSD County: San Bernardino		
	Waste Category: Aqueous solution with less than 10% total organic residues		
	Disposal Method: Transfer Station		
	Tons: 0.15		
	Facility County: Not reported		
	Gepaid: CAL000190832		
	Contact: CHARLES JACKSON		
	Telephone: 0000000000		
	Facility Addr2: Not reported		
	Mailing Name: Not reported		
	Mailing Address: 444 E VALLEY BLVD		
	Mailing City,St,Zip: COLTON, CA 923240000		
	Gen County: San Bernardino		
	TSD EPA ID: CAT000613927		
	TSD County: San Bernardino		
	Waste Category: Aqueous solution with less than 10% total organic residues		
	Disposal Method: Transfer Station		
	Tons: .0750		
	Facility County: San Bernardino		
	Gepaid: CAL000214537		
	Contact: JIM BROWN/ OWNER		
	Telephone: 9098256565		
	Facility Addr2: Not reported		
	Mailing Name: Not reported		
	Mailing Address: 444 E VALLEY BLVD		
	Mailing City,St,Zip: COLTON, CA 923240000		
	Gen County: San Bernardino		
	TSD EPA ID: CAT000613927		
	TSD County: San Bernardino		
	Waste Category: Aqueous solution with less than 10% total organic residues		
	Disposal Method: Transfer Station		
	Tons: 0.08		
	Facility County: San Bernardino		
	San Bern. Co. Permit:		
	Region: SAN BERNARDINO		
	Facility ID: FA0003979		
	Owner: BROWN, JIMMY L.		
	Permit Number: PT0009704		
	Permit Category: SPECIAL GENERATOR(B)		
	Facility Status: ACTIVE		
	Expiration Date: 3/31/2008 12:00:00AM		

MAP FINDINGS
FOCUS MAP 5

Map ID	Site	Database(s)	EPA ID Number
	<p>JIM-N-I TIRE & SERVICE (Continued)</p> <p>Region: SAN BERNARDINO Facility ID: FA0003979 Owner: BROWN, JIMMY L. Permit Number: PT0009719 Permit Category: SPECIAL HANDLER Facility Status: ACTIVE Expiration Date: 3/31/2008 12:00:00AM</p>		S104024991
237	<p>WALT SNOW TIRE 444 E VALLEY BLVD COLTON, CA 92324</p> <p>HAZNET: Gepaid: CAL912245506 Contact: KEITH MOORMAN Telephone: 9098256565 Facility Addr2: Not reported Mailing Name: Not reported Mailing Address: 444 E VALLEY BLVD Mailing City,St,Zip: COLTON, CA 923243051 Gen County: San Bernardino TSD EPA ID: CAD093459485 TSD County: Fresno Waste Category: Unspecified solvent mixture Waste Disposal Method: Transfer Station Tons: .0332 Facility County: San Bernardino</p>	HAZNET	S102038901 N/A
237	<p>COLTON RADIATOR & A/C INC 455 E VALLEY BLVD COLTON, CA 92324</p> <p>San Bern. Co. Permit: Region: SAN BERNARDINO Facility ID: FA0002436 Owner: COLTON RADIATOR & A/C INC Permit Number: PT0003147 Permit Category: HAZMAT HANDLER 0-10 EMPLOYEES (W/GEN PRMT) Facility Status: ACTIVE Expiration Date: 12/31/2008 12:00:00AM</p> <p>Region: SAN BERNARDINO Facility ID: FA0002436 Owner: COLTON RADIATOR & A/C INC Permit Number: PT0003148 Permit Category: GENERATOR - 0-10 EMPLOYEES Facility Status: ACTIVE Expiration Date: 12/31/2008 12:00:00AM</p>	San Bern. Co. Permit	S103367940 N/A

MAP FINDINGS
FOCUS MAP 5

Map ID	Site	Database(s)	EPA ID Number
237	COLTON RADIATOR & AIR COND INC 455 E VALLEY BL COLTON, CA 92324	RCRA-SQG FINDS HAZNET	1000417312 CAD981631138
	<p>RCRA-SQG:</p> <p>Date form received by agency: 12/15/1986</p> <p>Facility name: COLTON RADIATOR & AIR COND INC</p> <p>Facility address: 455 E VALLEY BL COLTON, CA 92324</p> <p>EPA ID: CAD981631138</p> <p>Contact: ENVIRONMENTAL MANAGER</p> <p>Contact address: 455 E VALLEY BL COLTON, CA 92324</p> <p>Contact country: US</p> <p>Contact telephone: (714) 825-1232</p> <p>Contact email: Not reported</p> <p>EPA Region: 09</p> <p>Classification: Small Small Quantity Generator</p> <p>Description: Handler: generates more than 100 and less than 1000 kg of hazardous waste during any calendar month and accumulates less than 6000 kg of hazardous waste at any time; or generates 100 kg or less of hazardous waste during any calendar month, and accumulates more than 1000 kg of hazardous waste at any time</p> <p>Owner/Operator Summary:</p> <p>Owner/operator name: WM EUGENE MCCUTCHEN</p> <p>Owner/operator address: NOT REQUIRED NOT REQUIRED, ME 99999</p> <p>Owner/operator country: Not reported</p> <p>Owner/operator telephone: (415) 555-1212</p> <p>Legal status: Private</p> <p>Owner/Operator Type: Owner</p> <p>Owner/Op start date: Not reported</p> <p>Owner/Op end date: Not reported</p> <p>Owner/operator name: NOT REQUIRED</p> <p>Owner/operator address: NOT REQUIRED NOT REQUIRED, ME 99999</p> <p>Owner/operator country: Not reported</p> <p>Owner/operator telephone: (415) 555-1212</p> <p>Legal status: Private</p> <p>Owner/Operator Type: Operator</p> <p>Owner/Op start date: Not reported</p> <p>Owner/Op end date: Not reported</p> <p>Handler Activities Summary:</p> <p>U.S. importer of hazardous waste: Unknown</p> <p>Mixed waste (haz. and radioactive): Unknown</p> <p>Recycler of hazardous waste: No</p> <p>Transporter of hazardous waste: No</p> <p>Treater, storer or disposer of HW: No</p> <p>Underground injection activity: No</p> <p>On-site burner exemption: Unknown</p> <p>Furnace exemption: Unknown</p> <p>Used oil fuel burner: No</p> <p>Used oil processor: No</p> <p>User oil refiner: No</p> <p>Used oil fuel marketer to burner: No</p>		

MAP FINDINGS
FOCUS MAP 5

Map ID Site Database(s) EPA ID Number

COLTON RADIATOR & AIR COND INC (Continued)

1000417312

Used oil Specification marketer: No
Used oil transfer facility: No
Used oil transporter: No
Off-site waste receiver: Commercial status unknown

Violation Status: No violations found

FINDS:

Other Pertinent Environmental Activity Identified at Site

California - Hazardous Waste Tracking System - Datamart

RCRAInfo is a national information system that supports the Resource Conservation and Recovery Act (RCRA) program through the tracking of events and activities related to facilities that generate, transport, and treat, store, or dispose of hazardous waste. RCRAInfo allows RCRA program staff to track the notification, permit, compliance, and corrective action activities required under RCRA.

HAZNET:

Gepaid: CAD981631138
Contact: CORP
Telephone: 0000000000
Facility Addr2: Not reported
Mailing Name: Not reported
Mailing Address: 455 E VALLEY BLVD
Mailing City,St,Zip: COLTON, CA 923240000
Gen County: San Bernardino
TSD EPA ID: CAL000113451
TSD County: Los Angeles
Waste Category: Unspecified organic liquid mixture
Disposal Method: Transfer Station
Tons: .9382
Facility County: San Bernardino

Gepaid: CAD981631138
Contact: CORP
Telephone: 0000000000
Facility Addr2: Not reported
Mailing Name: Not reported
Mailing Address: 455 E VALLEY BLVD
Mailing City,St,Zip: COLTON, CA 923240000
Gen County: San Bernardino
TSD EPA ID: CAT000613927
TSD County: San Bernardino
Waste Category: Aqueous solution with less than 10% total organic residues
Disposal Method: Transfer Station
Tons: .1500
Facility County: San Bernardino

Gepaid: CAD981631138
Contact: CORP
Telephone: 0000000000
Facility Addr2: Not reported
Mailing Name: Not reported
Mailing Address: 455 E VALLEY BLVD

MAP FINDINGS
FOCUS MAP 5

Map ID	Site	Database(s)	EPA ID Number
--------	------	-------------	---------------

COLTON RADIATOR & AIR COND INC (Continued)

1000417312

Mailing City,St,Zip: COLTON, CA 923240000
 Gen County: San Bernardino
 TSD EPA ID: CAL000113451
 TSD County: Los Angeles
 Waste Category: Unspecified organic liquid mixture
 Disposal Method: Recycler
 Tons: .7506
 Facility County: San Bernardino

Gepaid: CAD981631138
 Contact: CORP
 Telephone: 0000000000
 Facility Addr2: Not reported
 Mailing Name: Not reported
 Mailing Address: 455 E VALLEY BLVD
 Mailing City,St,Zip: COLTON, CA 923240000
 Gen County: San Bernardino
 TSD EPA ID: CAT080033681
 TSD County: Los Angeles
 Waste Category: Other inorganic solid waste
 Disposal Method: Disposal, Land Fill
 Tons: .9000
 Facility County: San Bernardino

Gepaid: CAD981631138
 Contact: WILLIAM E MCCUTCHEN PRES
 Telephone: --
 Facility Addr2: Not reported
 Mailing Name: Not reported
 Mailing Address: 455 E VALLEY BLVD
 Mailing City,St,Zip: COLTON, CA 923240000
 Gen County: San Bernardino
 TSD EPA ID: Not reported
 TSD County: Los Angeles
 Waste Category: Unspecified organic liquid mixture
 Disposal Method: Recycler
 Tons: 0.16
 Facility County: Not reported

[Click this hyperlink](#) while viewing on your computer to access
 19 additional CA_HAZNET: record(s) in the EDR Site Report.

237

**VALLEY BLVD.
 300 BLOCK E. VALLEY BOULEVARD
 COLTON, CA 95814**

**US BROWNFIELDS 1009401102
 N/A**

US BROWNFIELDS:
 Recipient name: Colton, City of
 Project name: Colton, CA
 Property name: Valley Blvd.
 Parcel #: 0162-251-11
 Parcel size: 0.3
 Latitude: 34.066100
 Longitude: -117.320300
 Region: 9
 HCM label: Not reported
 Map scale: Not reported
 Point of reference: Not reported

MAP FINDINGS
FOCUS MAP 5

Map ID	Site	Database(s)	EPA ID Number
	VALLEY BLVD. (Continued)		1009401102
	Datum:	Not reported	
	ACRES property ID:	20023	
	Start date:	11/20/2001	
	Completed date:	11/20/2001	
	Accomplishment type:	Phase I Environmental Assessment	
	Accomplishment (acres):	Not reported	
	Ownership entity:	Private	
	Current use:	Not reported	
	Current owner:	Dominguez Plaza LLC	
	Future use:	Not reported	
	Past use flag:	Not reported	
	Future use flag:	Not reported	
	Cleanup required:	Not reported	
	Proprietary controls:	Not reported	
	Gov. control:	Not reported	
	Enforcement permit tools:	Not reported	
	Info. devices:	Not reported	
	Video available:	Not reported	
	Photo available:	Not reported	
	Usage type:	Not reported	
	Not in state/tribal program:	Not reported	
	IC data address:	Not reported	
	IC in place date:	Not reported	
	IC in place flag:	Unknown	
	IC required flag:	Not reported	
	NFA issue date:	Not reported	
	State and tribal program date:	Not reported	
	State and tribal program ID:	Not reported	
	Air contaminated:	Not reported	
	Air cleaned:	Not reported	
	Asbestos found:	Not reported	
	Asbestos cleaned:	Not reported	
	Controlled substance found:	Not reported	
	Controlled substance cleaned:	Not reported	
	Drinking water affected:	Not reported	
	Drinking water cleaned:	Not reported	
	Groundwater affected:	Not reported	
	Groundwater cleaned:	Not reported	
	Lead contaminant found:	Not reported	
	Lead cleaned up:	Not reported	
	None found:	Not reported	
	None cleaned up:	Not reported	
	No media found:	Not reported	
	No media cleaned up:	Not reported	
	Other found:	Not reported	
	Other cleaned up:	Not reported	
	Other metals found:	Not reported	
	Other metals cleaned:	Not reported	
	PAHs found:	Not reported	
	PAHs cleaned up:	Not reported	
	PCBs found:	Not reported	
	PCBs cleaned up:	Not reported	
	Petro products found:	Not reported	
	Petro products cleaned:	Not reported	
	Sediments found:	Not reported	
	Sediments cleaned:	Not reported	
	Soil affected:	Not reported	

MAP FINDINGS
FOCUS MAP 5

Map ID	Site	Database(s)	EPA ID Number
	VALLEY BLVD. (Continued)		1009401102
	Soil cleaned up:	Not reported	
	Surface water affected:	Not reported	
	Surface water cleaned:	Not reported	
	Unknown found:	Not reported	
	Unknwon cleaned:	Not reported	
	Unknown media:	Not reported	
	Unknown media cleaned:	Not reported	
	VOCs found:	Not reported	
	VOCs cleaned:	Not reported	
	Property Description:	This property previously contained a warehouse and a railroad spur.	
238	COLTON MUFFLER & BRAKE 808 E H ST COLTON, CA 92324	San Bern. Co. Permit	S106910769 N/A
	San Bern. Co. Permit:		
	Region:	SAN BERNARDINO	
	Facility ID:	FA0002435	
	Owner:	MCMAHON, NANCY	
	Permit Number:	PT0003329	
	Permit Category:	HAZMAT HANDLER 0-10 EMPLOYEES	
	Facility Status:	INACTIVE	
	Expiration Date:	11/30/2003 12:00:00AM	
238	DISCOUNT CYLINDER HEADS 808 E H ST COLTON, CA 92324	San Bern. Co. Permit	S108240214 N/A
	San Bern. Co. Permit:		
	Region:	SAN BERNARDINO	
	Facility ID:	FA0010643	
	Owner:	BARAJAS, JESSE	
	Permit Number:	PT0018128	
	Permit Category:	SPECIAL GENERATOR(B)	
	Facility Status:	ACTIVE	
	Expiration Date:	10/31/2007 12:00:00AM	
	Region:	SAN BERNARDINO	
	Facility ID:	FA0010643	
	Owner:	BARAJAS, JESSE	
	Permit Number:	PT0018127	
	Permit Category:	SPECIAL HANDLER	
	Facility Status:	ACTIVE	
	Expiration Date:	10/31/2007 12:00:00AM	

MAP FINDINGS
FOCUS MAP 5

Map ID	Site	Database(s)	EPA ID Number
239	HERTZ EQUIPMENT RENTAL CORP. 500 E VALLEY RD COLTON, CA 92324 SWEEPS UST: Status: A Comp Number: 68536 Number: 9 Board Of Equalization: 44-010753 Ref Date: 08-28-91 Act Date: 08-28-91 Created Date: 02-29-88 Tank Status: A Owner Tank Id: 1 Swrcb Tank Id: 36-000-068536-000001 Actv Date: 07-01-85 Capacity: 4000 Tank Use: M.V. FUEL Stg: P Content: DIESEL Number Of Tanks: 2 Status: A Comp Number: 68536 Number: 9 Board Of Equalization: 44-010753 Ref Date: 08-28-91 Act Date: 08-28-91 Created Date: 02-29-88 Tank Status: A Owner Tank Id: 2 Swrcb Tank Id: 36-000-068536-000002 Actv Date: 07-01-85 Capacity: 2000 Tank Use: M.V. FUEL Stg: P Content: LEADED Number Of Tanks: Not reported	SWEEPS UST	S106927256 N/A
239	B & G EQUIP/RECO EQUIP CO 500 EAST VALLEY BLVD COLTON, CA 92324 HAZNET: Gepaid: CAL912054711 Contact: BEN SALYER OR FRED LOHMAN Telephone: 9094220288 Facility Addr2: Not reported Mailing Name: Not reported Mailing Address: 500 E VALLEY BLVD Mailing City,St,Zip: COLTON, CA 923240000 Gen County: San Bernardino TSD EPA ID: CAT080013352 TSD County: Los Angeles Waste Category: Unspecified aqueous solution Disposal Method: Recycler Tons: 1.04 Facility County: Not reported	HAZNET	S108198528 N/A

MAP FINDINGS
 FOCUS MAP 5

Map ID	Site	Database(s)	EPA ID Number
239	B & G EQUIPMENT RENTAL 500 E VALLEY BLVD COLTON, CA 92324 San Bern. Co. Permit: Region: SAN BERNARDINO Facility ID: FA0001285 Owner: RECO EQUIPMENT, INC. Permit Number: PT0005218 Permit Category: SPECIAL GENERATOR(B) Facility Status: ACTIVE Expiration Date: 10/31/2008 12:00:00AM Region: SAN BERNARDINO Facility ID: FA0001285 Owner: RECO EQUIPMENT, INC. Permit Number: PT0005217 Permit Category: SPECIAL HANDLER Facility Status: ACTIVE Expiration Date: 10/31/2008 12:00:00AM	San Bern. Co. Permit	S102038724 N/A
239	HERTZ EQUIPMENT RENTAL CORP. 500 E VALLEY BLVD COLTON, CA 92324 HIST UST: Region: STATE Facility ID: 00000068536 Facility Type: Other Other Type: CONST. EQUIP. RENTAL Total Tanks: 0002 Contact Name: MARK LEWIS Telephone: 2014286825 Owner Name: V.P. MCALPIN FOR ANDOMAL Owner Address: 211 SOUTH CITRUS Owner City,St,Zip: COVINA, CA 91723 Tank Num: 001 Container Num: 1 Year Installed: 1972 Tank Capacity: 00004000 Tank Used for: WASTE Type of Fuel: 4 Tank Construction: Unkown inches Leak Detection: Visual Tank Num: 002 Container Num: 2 Year Installed: 1972 Tank Capacity: 00002000 Tank Used for: PRODUCT Type of Fuel: REGULAR Tank Construction: Not reported Leak Detection: Visual	HIST UST	U001574676 N/A

MAP FINDINGS
FOCUS MAP 5

Map ID	Site	Database(s)	EPA ID Number
--------	------	-------------	---------------

239	RAY'S AUTO SERVICE 523 EAST VALLEY BLVD COLTON, CA 92324	HAZNET San Bern. Co. Permit	S102038864 N/A
-----	---	--	---------------------------

HAZNET:

Gepaid: CAL921435564
 Contact: ANTOINE KLAIB
 Telephone: 9098743514
 Facility Addr2: Not reported
 Mailing Name: Not reported
 Mailing Address: 523 E VALLEY BLVD
 Mailing City,St,Zip: COLTON, CA 923243127
 Gen County: San Bernardino
 TSD EPA ID: CAT000613927
 TSD County: San Bernardino
 Waste Category: Aqueous solution with less than 10% total organic residues
 Disposal Method: Transfer Station
 Tons: .0625
 Facility County: San Bernardino

San Bern. Co. Permit:

Region: SAN BERNARDINO
 Facility ID: FA0005604
 Owner: KLAIB, ANTOINE
 Permit Number: PT0005667
 Permit Category: SPECIAL GENERATOR(B)
 Facility Status: ACTIVE
 Expiration Date: 9/30/2008 12:00:00AM

Region: SAN BERNARDINO
 Facility ID: FA0005604
 Owner: KLAIB, ANTOINE
 Permit Number: PT0005666
 Permit Category: SPECIAL HANDLER
 Facility Status: ACTIVE
 Expiration Date: 9/30/2008 12:00:00AM

239	BRANDT BROTHERS ENTERPRISES INC 549 E VALLEY BLVD COLTON, CA 92324	San Bern. Co. Permit	S104772372 N/A
-----	---	-----------------------------	---------------------------

San Bern. Co. Permit:

Region: SAN BERNARDINO
 Facility ID: FA0007304
 Owner: ROSE, N/MARTINEZ, TIM
 Permit Number: PT0009103
 Permit Category: SPECIAL GENERATOR(B)
 Facility Status: INACTIVE
 Expiration Date: 8/31/2005 12:00:00AM

Region: SAN BERNARDINO
 Facility ID: FA0008579
 Owner: ORNELAS, MAURICIO
 Permit Number: PT0017224
 Permit Category: SPECIAL HANDLER
 Facility Status: INACTIVE
 Expiration Date: 7/31/2007 12:00:00AM

Region: SAN BERNARDINO

MAP FINDINGS
FOCUS MAP 5

Map ID	Site	Database(s)	EPA ID Number
--------	------	-------------	---------------

BRANDT BROTHERS ENTERPRISES INC (Continued)

S104772372

Facility ID: FA0007304
 Owner: ROSE, N/MARTINEZ, TIM
 Permit Number: PT0009102
 Permit Category: SPECIAL HANDLER
 Facility Status: INACTIVE
 Expiration Date: 8/31/2005 12:00:00AM

Region: SAN BERNARDINO
 Facility ID: FA0008579
 Owner: ORNELAS, MAURICIO
 Permit Number: PT0017223
 Permit Category: SPECIAL GENERATOR(B)
 Facility Status: INACTIVE
 Expiration Date: 7/31/2007 12:00:00AM

Region: SAN BERNARDINO
 Facility ID: FA0010097
 Owner: BRANDT BROS. ENTERPRISES INC
 Permit Number: PT0017252
 Permit Category: SPECIAL GENERATOR(B)
 Facility Status: ACTIVE
 Expiration Date: 12/31/2008 12:00:00AM

Region: SAN BERNARDINO
 Facility ID: FA0010097
 Owner: BRANDT BROS. ENTERPRISES INC
 Permit Number: PT0017253
 Permit Category: SPECIAL HANDLER
 Facility Status: ACTIVE
 Expiration Date: 12/31/2008 12:00:00AM

239

**GERALD GARLAND
 580 E VALLEY BLVD
 COLTON, CA 92324**

HAZNET

**S103665595
 N/A**

HAZNET:
 Gepaid: CAC000741144
 Contact: GERALD GARLAND
 Telephone: 0000000000
 Facility Addr2: Not reported
 Mailing Name: Not reported
 Mailing Address: 135 NEVADA ST
 Mailing City,St,Zip: ASHLAND, OR 975200000
 Gen County: San Bernardino
 TSD EPA ID: CAD009007626
 TSD County: Los Angeles
 Waste Category: Asbestos-containing waste
 Disposal Method: Disposal, Land Fill
 Tons: 4.2140
 Facility County: San Bernardino

MAP FINDINGS
FOCUS MAP 5

Map ID	Site	Database(s)	EPA ID Number
239	MOBILE DIESEL MECHANIC 591 E VALLEY BLVD COLTON, CA 92324 San Bern. Co. Permit: Region: SAN BERNARDINO Facility ID: FA0011182 Owner: ORNELAS, MAURICIO Permit Number: PT0019229 Permit Category: SPECIAL HANDLER Facility Status: ACTIVE Expiration Date: 7/31/2008 12:00:00AM Region: SAN BERNARDINO Facility ID: FA0011182 Owner: ORNELAS, MAURICIO Permit Number: PT0019230 Permit Category: SPECIAL GENERATOR(B) Facility Status: ACTIVE Expiration Date: 7/31/2008 12:00:00AM	San Bern. Co. Permit	S108724367 N/A
239	SAME VACENT BLDG. 719 E VALLEY BLVD # 771 COLTON, CA 92324 HIST UST: Region: STATE Facility ID: 00000004240 Facility Type: Other Other Type: Not reported Total Tanks: 0000 Contact Name: Not reported Telephone: 9148254080 Owner Name: DALE BURGESS ET-AL PARTNERSHIP Owner Address: 719-771 E VALLEY BLVD Owner City,St,Zip: COLTON, CA 92324 Tank Num: 001 Container Num: 1 Year Installed: 1952 Tank Capacity: 00000550 Tank Used for: WASTE Type of Fuel: WASTE OIL Tank Construction: 10 gauge Leak Detection: Visual, None	HIST UST	U001574698 N/A
239	WRIGHT'S AIR CONDITIONING 620 E VALLEY BLVD COLTON, CA 92324 HIST UST: Region: STATE Facility ID: 00000040532 Facility Type: Other Other Type: SERVICE Total Tanks: 0002 Contact Name: DONALD MOLT Telephone: 7148248010	HIST UST	U001574715 N/A

MAP FINDINGS
FOCUS MAP 5

Map ID Site Database(s) EPA ID Number

WRIGHT'S AIR CONDITIONING (Continued)

U001574715

Owner Name: WRIGHT'S MFG., INC.
Owner Address: 395 E. VALLEY BLVD
Owner City,St,Zip: COLTON, CA 92324

Tank Num: 001
Container Num: 2
Year Installed: Not reported
Tank Capacity: 00001000
Tank Used for: PRODUCT
Type of Fuel: REGULAR
Tank Construction: Not reported
Leak Detection: Visual

Tank Num: 002
Container Num: 3
Year Installed: Not reported
Tank Capacity: 00001000
Tank Used for: PRODUCT
Type of Fuel: UNLEADED
Tank Construction: Not reported
Leak Detection: Visual

239

**KAB-NET-KIT A DIVISON OF DARY'
643 E VALLEY BLVD
COLTON, CA 0**

**EMI S106833668
N/A**

EMI:

Year: 1987
Carbon Monoxide Emissions Tons/Yr: 36
Air Basin: SC
Facility ID: 55710
Air District Name: SC
SIC Code: 9999
Air District Name: SOUTH COAST AQMD
Community Health Air Pollution Info System: Not reported
Consolidated Emission Reporting Rule: Not reported
Total Organic Hydrocarbon Gases Tons/Yr: 1
Reactive Organic Gases Tons/Yr: 0
Carbon Monoxide Emissions Tons/Yr: 0
NOX - Oxides of Nitrogen Tons/Yr: 0
SOX - Oxides of Sulphur Tons/Yr: 0
Particulate Matter Tons/Yr: 0
Part. Matter 10 Micrometers & Smlr Tons/Yr: 0

239

**4 WEST 4X4
643 E VALLEY
COLTON, CA 92324**

**RCRA-SQG 1001967539
FINDS CAR000070292
HAZNET**

RCRA-SQG:

Date form received by agency: 04/11/2000
Facility name: 4 WEST 4X4
Facility address: 643 E VALLEY
COLTON, CA 92324
EPA ID: CAR000070292
Contact: ROY BARENDT
Contact address: 643 E VALLEY

MAP FINDINGS
FOCUS MAP 5

Map ID	Site	Database(s)	EPA ID Number
--------	------	-------------	---------------

4 WEST 4X4 (Continued)

1001967539

COLTON, CA 92324
 Contact country: US
 Contact telephone: (909) 824-0024
 Contact email: Not reported
 EPA Region: 09
 Classification: Small Small Quantity Generator
 Description: Handler: generates more than 100 and less than 1000 kg of hazardous waste during any calendar month and accumulates less than 6000 kg of hazardous waste at any time; or generates 100 kg or less of hazardous waste during any calendar month, and accumulates more than 1000 kg of hazardous waste at any time

Owner/Operator Summary:

Owner/operator name: ROY BARENOT
 Owner/operator address: 650 E VALLEY
 COLTON, CA 92324
 Owner/operator country: Not reported
 Owner/operator telephone: (909) 824-0024
 Legal status: Private
 Owner/Operator Type: Owner
 Owner/Op start date: Not reported
 Owner/Op end date: Not reported

Handler Activities Summary:

U.S. importer of hazardous waste: Unknown
 Mixed waste (haz. and radioactive): Unknown
 Recycler of hazardous waste: No
 Transporter of hazardous waste: No
 Treater, storer or disposer of HW: No
 Underground injection activity: No
 On-site burner exemption: Unknown
 Furnace exemption: Unknown
 Used oil fuel burner: No
 Used oil processor: No
 User oil refiner: No
 Used oil fuel marketer to burner: No
 Used oil Specification marketer: No
 Used oil transfer facility: No
 Used oil transporter: No
 Off-site waste receiver: Commercial status unknown

Hazardous Waste Summary:

Waste code: D000
 Waste name: Not Defined
 Waste code: D039
 Waste name: TETRACHLOROETHYLENE

Violation Status: No violations found

FINDS:

Other Pertinent Environmental Activity Identified at Site

California - Hazardous Waste Tracking System - Datamart

RCRAInfo is a national information system that supports the Resource

MAP FINDINGS
FOCUS MAP 5

Map ID Site Database(s) EPA ID Number

4 WEST 4X4 (Continued)

1001967539

Conservation and Recovery Act (RCRA) program through the tracking of events and activities related to facilities that generate, transport, and treat, store, or dispose of hazardous waste. RCRAInfo allows RCRA program staff to track the notification, permit, compliance, and corrective action activities required under RCRA.

HAZNET:

Gepaid: CAR000070292
Contact: Roy Barendt
Telephone: 9098240024
Facility Addr2: Not reported
Mailing Name: Not reported
Mailing Address: 643 E Valley
Mailing City,St,Zip: Colton, CA 92324
Gen County: Not reported
TSD EPA ID: Not reported
TSD County: San Bernardino
Waste Category: Aqueous solution with less than 10% total organic residues
Disposal Method: Transfer Station
Tons: 0.27
Facility County: Not reported

Gepaid: CAR000070292
Contact: Roy Barendt
Telephone: 9098240024
Facility Addr2: Not reported
Mailing Name: Not reported
Mailing Address: 643 E Valley
Mailing City,St,Zip: Colton, CA 92324
Gen County: San Bernardino
TSD EPA ID: Not reported
TSD County: San Bernardino
Waste Category: Aqueous solution with less than 10% total organic residues
Disposal Method: Transfer Station
Tons: 0.55
Facility County: Not reported

Gepaid: CAR000070292
Contact: Roy Barendt
Telephone: 9098240024
Facility Addr2: Not reported
Mailing Name: Not reported
Mailing Address: 643 E Valley
Mailing City,St,Zip: Colton, CA 92324
Gen County: San Bernardino
TSD EPA ID: CAT000613927
TSD County: San Bernardino
Waste Category: Aqueous solution with less than 10% total organic residues
Disposal Method: Transfer Station
Tons: 0.06
Facility County: San Bernardino

MAP FINDINGS
FOCUS MAP 5

Map ID	Site	Database(s)	EPA ID Number
239	4-WEST WHEEL DRIVE STORE, INC 650 E VALLEY BLVD COLTON, CA 92324 San Bern. Co. Permit: Region: SAN BERNARDINO Facility ID: FA0007422 Owner: CLAY, RICK Permit Number: PT0004894 Permit Category: SPECIAL HANDLER Facility Status: ACTIVE Expiration Date: 4/30/2008 12:00:00AM Region: SAN BERNARDINO Facility ID: FA0007422 Owner: CLAY, RICK Permit Number: PT0004895 Permit Category: SPECIAL GENERATOR(B) Facility Status: ACTIVE Expiration Date: 4/30/2008 12:00:00AM	San Bern. Co. Permit	S104772620 N/A
239	LOW COST ELECTRIC & TUNE 695 E VALLEY BLVD COLTON, CA 92324 San Bern. Co. Permit: Region: SAN BERNARDINO Facility ID: FA0004491 Owner: ORTIZ, EFRAIN Permit Number: PT0007406 Permit Category: LIMITED QUANTITY GENERATOR(B) Facility Status: INACTIVE Expiration Date: 11/30/2004 12:00:00AM	San Bern. Co. Permit	S106910965 N/A
248	HOSPITALITY LN. / SOUTH "E" ST. SAN BERNARDINO, CA CHMIRS: OES Incident Number: 8909363 OES notification: Not reported OES Date: Not reported OES Time: Not reported Incident Date: 19-DEC-89 Date Completed: 19-DEC-89 Property Use: 600 Agency Id Number: 36709 Agency Incident Number: 99999 Time Notified: 840 Time Completed: 1130 Surrounding Area: 500 Estimated Temperature: Not reported Property Management: Not reported Special Studies 1: Not reported Special Studies 2: Not reported Special Studies 3: Not reported Special Studies 4: Not reported Special Studies 5: Not reported	CHMIRS	S100279432 N/A

MAP FINDINGS
 FOCUS MAP 5

Map ID Site Database(s) EPA ID Number

(Continued)

S100279432

Special Studies 6: Not reported
 More Than Two Substances Involved?: N
 Resp Agncy Personel # Of Decontaminated: 0
 Responding Agency Personel # Of Injuries: 0
 Responding Agency Personel # Of Fatalities:0
 Others Number Of Decontaminated: 0
 Others Number Of Injuries: 0
 Others Number Of Fatalities: 0
 Vehicle Make/year: Not reported
 Vehicle License Number: Not reported
 Vehicle State: Not reported
 Vehicle Id Number: Not reported
 CA/DOT/PUC/ICC Number: Not reported
 Company Name: Not reported
 Reporting Officer Name/ID: RONNIE BROMBERG REHS III
 Report Date: 22-DEC-89
 Comments: Not reported
 Facility Telephone: 714 387-3044
 Waterway Involved: Not reported
 Waterway: Not reported
 Spill Site: Not reported
 Cleanup By: Not reported
 Containment: Not reported
 What Happened: Not reported
 Type: Not reported
 Measure: Not reported
 Other: Not reported
 Date/Time: Not reported
 Year: 88-92
 Agency: Not reported
 Incident Date: Not reported
 Admin Agency: Not reported
 Amount: Not reported
 Contained: Not reported
 Site Type: Not reported
 E Date: 24-MAY-90
 Substance: Not reported
 Quantity Released: Not reported
 BBLS: Not reported
 Cups: Not reported
 CUFT: Not reported
 Gallons: Not reported
 Grams: Not reported
 Pounds: Not reported
 Liters: Not reported
 Ounces: Not reported
 Pints: Not reported
 Quarts: Not reported
 Sheen: Not reported
 Tons: Not reported
 Unknown: Not reported
 Description: Not reported
 Evacuations: Not reported
 Number of Injuries: Not reported
 Number of Fatalities: Not reported
 Description: Not reported

MAP FINDINGS
FOCUS MAP 5

Map ID	Site	Database(s)	EPA ID Number
249	21ST CENTURY OIL 202 N MT VERNON COLTON, CA 92324	HAZNET San Bern. Co. Permit	S105697395 N/A
	HAZNET:		
	Gepaid: CAL000262620		
	Contact: BOB DAVIS		
	Telephone: 8587932708		
	Facility Addr2: Not reported		
	Mailing Name: Not reported		
	Mailing Address: 462 STEVENS AVE STE 105		
	Mailing City,St,Zip: SOLANA BEACH, CA 92075		
	Gen County: San Bernardino		
	TSD EPA ID: CAD080013352		
	TSD County: Not reported		
	Waste Category: Waste oil and mixed oil		
	Disposal Method: Recycler		
	Tons: 0.75		
	Facility County: Not reported		
	Gepaid: CAL000262620		
	Contact: BOB DAVIS		
	Telephone: 8587932708		
	Facility Addr2: Not reported		
	Mailing Name: Not reported		
	Mailing Address: 462 STEVENS AVE STE 105		
	Mailing City,St,Zip: SOLANA BEACH, CA 92075		
	Gen County: San Bernardino		
	TSD EPA ID: CAD080013352		
	TSD County: San Bernardino		
	Waste Category: Unspecified oil-containing waste		
	Disposal Method: Recycler		
	Tons: 0.3		
	Facility County: San Bernardino		
	Gepaid: CAL000262620		
	Contact: BOB DAVIS		
	Telephone: 8587932708		
	Facility Addr2: Not reported		
	Mailing Name: Not reported		
	Mailing Address: 462 STEVENS AVE STE 105		
	Mailing City,St,Zip: SOLANA BEACH, CA 92075		
	Gen County: San Bernardino		
	TSD EPA ID: CAT080013352		
	TSD County: San Bernardino		
	Waste Category: Unspecified oil-containing waste		
	Disposal Method: Recycler		
	Tons: 0.3		
	Facility County: San Bernardino		
	Gepaid: CAL000262620		
	Contact: BOB DAVIS		
	Telephone: 8587932708		
	Facility Addr2: Not reported		
	Mailing Name: Not reported		
	Mailing Address: 462 STEVENS AVE STE 105		
	Mailing City,St,Zip: SOLANA BEACH, CA 92075		
	Gen County: San Bernardino		
	TSD EPA ID: CAT080013352		

MAP FINDINGS
FOCUS MAP 5

Map ID Site Database(s) EPA ID Number

21ST CENTURY OIL (Continued)

S105697395

TSD County: San Bernardino
Waste Category: Waste oil and mixed oil
Disposal Method: Recycler
Tons: 0.68
Facility County: San Bernardino

Gepaid: CAL000262620
Contact: BOB DAVIS
Telephone: 8587932708
Facility Addr2: Not reported
Mailing Name: Not reported
Mailing Address: 462 STEVENS AVE STE 105
Mailing City,St,Zip: SOLANA BEACH, CA 92075
Gen County: San Bernardino
TSD EPA ID: CAD080013352
TSD County: San Bernardino
Waste Category: Waste oil and mixed oil
Disposal Method: Recycler
Tons: 0.68
Facility County: San Bernardino

[Click this hyperlink](#) while viewing on your computer to access
1 additional CA_HAZNET: record(s) in the EDR Site Report.

San Bern. Co. Permit:

Region: SAN BERNARDINO
Facility ID: FA0004894
Owner: 7 ELEVEN, INC
Permit Number: PT0010462
Permit Category: UST OWNERSHIP/OPERATING PERMIT (PER UST)
Facility Status: ACTIVE
Expiration Date: 7/31/2008 12:00:00AM

Region: SAN BERNARDINO
Facility ID: FA0004894
Owner: 7 ELEVEN, INC
Permit Number: PT0010460
Permit Category: UST OWNERSHIP/OPERATING PERMIT (PER UST)
Facility Status: ACTIVE
Expiration Date: 7/31/2008 12:00:00AM

Region: SAN BERNARDINO
Facility ID: FA0004894
Owner: 7 ELEVEN, INC
Permit Number: PT0010459
Permit Category: UST OWNERSHIP/OPERATING PERMIT (PER UST)
Facility Status: ACTIVE
Expiration Date: 7/31/2008 12:00:00AM

Region: SAN BERNARDINO
Facility ID: FA0004894
Owner: 7 ELEVEN, INC
Permit Number: PT0010461
Permit Category: UST OWNERSHIP/OPERATING PERMIT (PER UST)
Facility Status: ACTIVE
Expiration Date: 7/31/2008 12:00:00AM

MAP FINDINGS
FOCUS MAP 5

Map ID	Site	Database(s)	EPA ID Number
	21ST CENTURY OIL (Continued)		S105697395
	Region: SAN BERNARDINO Facility ID: FA0004894 Owner: 7 ELEVEN, INC Permit Number: PT0007253 Permit Category: HAZMAT HANDLER - UST ONLY Facility Status: ACTIVE Expiration Date: 7/31/2008 12:00:00AM		
249	COLTON TRUCK SUPPLY 771 E VALLEY BLVD COLTON, CA 92324	HIST UST San Bern. Co. Permit	U001574660 N/A
	HIST UST: Region: STATE Facility ID: 00000004238 Facility Type: Other Other Type: TRUCK PARTS Total Tanks: 0001 Contact Name: DON DE SANZE Telephone: 7148254644 Owner Name: DALE BURGESS-ET-AL PARTNERSHIP Owner Address: 719-771 E VALLEY BLVD Owner City,St,Zip: COLTON, CA 92324 Tank Num: 001 Container Num: 1 Year Installed: Not reported Tank Capacity: 00000030 Tank Used for: WASTE Type of Fuel: WASTE OIL Tank Construction: Not reported Leak Detection: Visual, None		
	San Bern. Co. Permit: Region: SAN BERNARDINO Facility ID: FA0009639 Owner: LITTLE SISTER'S TRUCK WASH Permit Number: PT0016427 Permit Category: HAZMAT HANDLER 11-25 EMPLOYEES Facility Status: ACTIVE Expiration Date: 3/31/2008 12:00:00AM		
249	MT. VERNON TRUCK WASH 771 E VALLEY BLVD COLTON, CA 92324	HAZNET	S108214485 N/A
	HAZNET: Gepaid: CAL000025773 Contact: JHON Telephone: 9098247021 Facility Addr2: Not reported Mailing Name: Not reported Mailing Address: 771 E VALLEY BLVD Mailing City,St,Zip: COLTON, CA 923240000 Gen County: San Bernardino TSD EPA ID: CAT080013352		

MAP FINDINGS
FOCUS MAP 5

Map ID	Site	Database(s)	EPA ID Number
	MT. VERNON TRUCK WASH (Continued)		S108214485
	TSD County: Los Angeles Waste Category: Oil/water separation sludge Disposal Method: Not reported Tons: 8.34 Facility County: Not reported		
249	21ST CENTURY OIL 202 N MOUNT VERNON AVE COLTON, CA 92324	HAZNET	S105087298 N/A
	HAZNET: Gepaid: CAC002294001 Contact: 21ST CENTURY OIL Telephone: 8587932708 Facility Addr2: Not reported Mailing Name: Not reported Mailing Address: 467 STEVENS AVE STE 105 Mailing City,St,Zip: SOLANA BEACH, CA 927050000 Gen County: San Bernardino TSD EPA ID: CAT080013352 TSD County: Los Angeles Waste Category: Tank bottom waste Disposal Method: Recycler Tons: 1.0425 Facility County: San Bernardino		
249	MT VERNON/VALLEY AM/PM 202 N MOUNT VERNON AVE COLTON, CA 92324	UST	U004061641 N/A
	UST: Local Agency: 36000 Facility ID: 94032265		
249	VALLEY COLTON TRUCK STOP 791 E VALLEY BLVD COLTON, CA 92324	HAZNET UST San Bern. Co. Permit	U003784936 N/A
	HAZNET: Gepaid: CAC001408768 Contact: VALLEY COLTON TRUCK STOP Telephone: 0000000000 Facility Addr2: Not reported Mailing Name: Not reported Mailing Address: 791 E VALLEY BLVD Mailing City,St,Zip: COLTON, CA 923240000 Gen County: San Bernardino TSD EPA ID: CAD028409019 TSD County: Los Angeles Waste Category: Aqueous solution with less than 10% total organic residues Disposal Method: Treatment, Tank Tons: 1.0425		

MAP FINDINGS
FOCUS MAP 5

Map ID Site Database(s) EPA ID Number

VALLEY COLTON TRUCK STOP (Continued)

U003784936

Facility County: San Bernardino
Gepaid: CAC001408768
Contact: VALLEY COLTON TRUCK STOP
Telephone: 0000000000
Facility Addr2: Not reported
Mailing Name: Not reported
Mailing Address: 791 E VALLEY BLVD
Mailing City,St,Zip: COLTON, CA 923240000
Gen County: San Bernardino
TSD EPA ID: CAT080025711
TSD County: San Bernardino
Waste Category: Aqueous solution with less than 10% total organic residues
Disposal Method: Recycler
Tons: 8.3400
Facility County: San Bernardino

UST:

Local Agency: 36000
Facility ID: 87012671

San Bern. Co. Permit:

Region: SAN BERNARDINO
Facility ID: FA0007016
Owner: YASSER TABBAA
Permit Number: PT0003169
Permit Category: HAZMAT HANDLER - UST ONLY
Facility Status: ACTIVE
Expiration Date: 7/31/2008 12:00:00AM

Region: SAN BERNARDINO
Facility ID: FA0007016
Owner: YASSER TABBAA
Permit Number: PT0011349
Permit Category: UST OWNERSHIP/OPERATING PERMIT (PER UST)
Facility Status: ACTIVE
Expiration Date: 7/31/2008 12:00:00AM

Region: SAN BERNARDINO
Facility ID: FA0007016
Owner: YASSER TABBAA
Permit Number: PT0011348
Permit Category: UST OWNERSHIP/OPERATING PERMIT (PER UST)
Facility Status: ACTIVE
Expiration Date: 7/31/2008 12:00:00AM

Region: SAN BERNARDINO
Facility ID: FA0007016
Owner: YASSER TABBAA
Permit Number: PT0011347
Permit Category: UST OWNERSHIP/OPERATING PERMIT (PER UST)
Facility Status: ACTIVE
Expiration Date: 7/31/2008 12:00:00AM

Region: SAN BERNARDINO
Facility ID: FA0007016

MAP FINDINGS
FOCUS MAP 5

Map ID	Site	Database(s)	EPA ID Number
--------	------	-------------	---------------

VALLEY COLTON TRUCK STOP (Continued)

U003784936

Owner: YASSER TABBAA
 Permit Number: PT0011350
 Permit Category: UST OWNERSHIP/OPERATING PERMIT (PER UST)
 Facility Status: ACTIVE
 Expiration Date: 7/31/2008 12:00:00AM

249

**DIXIE DIESEL TRUCK STOP #1
791 E VALLEY BLVD
COLTON, CA 92324**

**HIST UST
San Bern. Co. Permit
SWEEPS UST**

**U001574666
N/A**

HIST UST:

Region: STATE
 Facility ID: 00000057629
 Facility Type: Gas Station
 Other Type: Not reported
 Total Tanks: 0004
 Contact Name: BOB BERTCH
 Telephone: 7148241296
 Owner Name: MILDRED RILEY, BARBARA J. JUST
 Owner Address: 1020 E. 8TH STREET
 Owner City,St,Zip: MESA, AZ 85203

Tank Num: 001
 Container Num: 1
 Year Installed: Not reported
 Tank Capacity: 00012000
 Tank Used for: PRODUCT
 Type of Fuel: DIESEL
 Tank Construction: Not reported
 Leak Detection: Stock Inventor

Tank Num: 002
 Container Num: 2
 Year Installed: Not reported
 Tank Capacity: 00012000
 Tank Used for: PRODUCT
 Type of Fuel: DIESEL
 Tank Construction: Not reported
 Leak Detection: Stock Inventor

Tank Num: 003
 Container Num: 3
 Year Installed: Not reported
 Tank Capacity: 00012000
 Tank Used for: PRODUCT
 Type of Fuel: DIESEL
 Tank Construction: Not reported
 Leak Detection: Stock Inventor

Tank Num: 004
 Container Num: 4
 Year Installed: Not reported
 Tank Capacity: 00012000
 Tank Used for: PRODUCT
 Type of Fuel: DIESEL
 Tank Construction: Not reported
 Leak Detection: Stock Inventor

MAP FINDINGS
FOCUS MAP 5

Map ID Site Database(s) EPA ID Number

DIXIE DIESEL TRUCK STOP #1 (Continued)

U001574666

San Bern. Co. Permit:

Region: SAN BERNARDINO
Facility ID: FA0007058
Owner: YASSER TABBAA
Permit Number: PT0008689
Permit Category: SPECIAL GENERATOR(B)
Facility Status: INACTIVE
Expiration Date: 8/31/2002 12:00:00AM

Region: SAN BERNARDINO
Facility ID: FA0007058
Owner: YASSER TABBAA
Permit Number: PT0008688
Permit Category: SPECIAL HANDLER
Facility Status: INACTIVE
Expiration Date: 8/31/2002 12:00:00AM

SWEEPS UST:

Status: A
Comp Number: 12671
Number: 9
Board Of Equalization: Not reported
Ref Date: 04-12-93
Act Date: 04-12-93
Created Date: 04-12-93
Tank Status: A
Owner Tank Id: 1
Swrcb Tank Id: 36-000-012671-000001
Actv Date: 04-12-93
Capacity: 20000
Tank Use: M.V. FUEL
Stg: P
Content: DIESEL
Number Of Tanks: 1

Status: A
Comp Number: 57629
Number: 9
Board Of Equalization: 44-021259
Ref Date: 07-28-92
Act Date: 07-28-92
Created Date: 02-29-88
Tank Status: A
Owner Tank Id: 1
Swrcb Tank Id: 36-000-057629-000001
Actv Date: 07-01-85
Capacity: 12000
Tank Use: M.V. FUEL
Stg: P
Content: DIESEL
Number Of Tanks: 4

Status: A
Comp Number: 57629
Number: 9
Board Of Equalization: 44-021259

MAP FINDINGS
FOCUS MAP 5

Map ID Site Database(s) EPA ID Number

DIXXIE DIESEL TRUCK STOP #1 (Continued)

U001574666

Ref Date: 07-28-92
Act Date: 07-28-92
Created Date: 02-29-88
Tank Status: A
Owner Tank Id: 2
Swrcb Tank Id: 36-000-057629-000002
Actv Date: 07-01-85
Capacity: 12000
Tank Use: M.V. FUEL
Stg: P
Content: DIESEL
Number Of Tanks: Not reported

Status: A
Comp Number: 57629
Number: 9
Board Of Equalization: 44-021259
Ref Date: 07-28-92
Act Date: 07-28-92
Created Date: 02-29-88
Tank Status: A
Owner Tank Id: 3
Swrcb Tank Id: 36-000-057629-000003
Actv Date: 07-01-85
Capacity: 12000
Tank Use: M.V. FUEL
Stg: P
Content: DIESEL
Number Of Tanks: Not reported

Status: A
Comp Number: 57629
Number: 9
Board Of Equalization: 44-021259
Ref Date: 07-28-92
Act Date: 07-28-92
Created Date: 02-29-88
Tank Status: A
Owner Tank Id: 4
Swrcb Tank Id: 36-000-057629-000004
Actv Date: 07-01-85
Capacity: 12000
Tank Use: M.V. FUEL
Stg: P
Content: DIESEL
Number Of Tanks: Not reported

249

**EXXON SERVICE STATION
805 E VALLEY BLVD
COLTON, CA 92344**

**HIST UST U001575036
N/A**

HIST UST:
Region: STATE
Facility ID: 00000024052
Facility Type: Gas Station
Other Type: Not reported
Total Tanks: 0004
Contact Name: OLIA MCNEMAR

MAP FINDINGS
FOCUS MAP 5

Map ID Site Database(s) EPA ID Number

EXXON SERVICE STATION (Continued)

U001575036

Telephone: 7148249944
Owner Name: EXXON COMPANY U.S.A.
Owner Address: 16945 NORTHCHASE BLVD/P.O. BOX
Owner City,St,Zip: HOUSTON, TX 77210

Tank Num: 001
Container Num: 1
Year Installed: 1967
Tank Capacity: 00008000
Tank Used for: PRODUCT
Type of Fuel: PREMIUM
Tank Construction: Not reported
Leak Detection: Stock Inventor

Tank Num: 002
Container Num: 2
Year Installed: 1967
Tank Capacity: 00008000
Tank Used for: PRODUCT
Type of Fuel: UNLEADED
Tank Construction: Not reported
Leak Detection: Stock Inventor

Tank Num: 003
Container Num: 3
Year Installed: 1967
Tank Capacity: 00008000
Tank Used for: PRODUCT
Type of Fuel: REGULAR
Tank Construction: Not reported
Leak Detection: Stock Inventor

Tank Num: 004
Container Num: 4
Year Installed: 1967
Tank Capacity: 00000550
Tank Used for: WASTE
Type of Fuel: WASTE OIL
Tank Construction: Not reported
Leak Detection: Stock Inventor

249

**RV READY
847 E VALLEY BLVD
COLTON, CA 92324**

**San Bern. Co. Permit S108087328
N/A**

San Bern. Co. Permit:
Region: SAN BERNARDINO
Facility ID: FA0010605
Owner: RV READY
Permit Number: PT0018040
Permit Category: HAZMAT HANDLER 0-10 EMPLOYEES
Facility Status: ACTIVE
Expiration Date: 9/30/2008 12:00:00AM

MAP FINDINGS
FOCUS MAP 5

Map ID	Site	Database(s)	EPA ID Number
249	VALLEY MOTORSPORT 847 E VALLEY BLVD COLTON, CA 92324	DRYCLEANERS	S106245467 N/A
	<p>CLEANERS:</p> <p>EPA Id: CAL000250397</p> <p>NAICS Code: 81149</p> <p>NAICS Description: Other Personal and Household Goods Repair and Maintenance</p> <p>Create Date: 4/18/2002</p> <p>Facility Active: No</p> <p>Inactive Date: 6/30/2002</p> <p>Facility Addr2: Not reported</p> <p>Mailing Name: Not reported</p> <p>Mailing Address: 847 e valley blvd</p> <p>Mailing Address 2: Not reported</p> <p>Mailing State: CA</p> <p>Mailing Zip: 92324</p> <p>Region Code: 4</p> <p>Owner Name: jim jeffries</p> <p>Owner Address: 847 e valley blvd</p> <p>Owner Address 2: Not reported</p> <p>Owner Telephone: Not reported</p> <p>Owner Fax Number: Not reported</p> <p>Contact Name: jim jeffries</p> <p>Contact Address: 847 e valley blvd</p> <p>Contact Address 2: Not reported</p> <p>Contact Telephone: 9096930070</p> <p>Contact Fax Number: 9096939088</p> <p>SIC Description: 7219 Laundry and Garment Services NEC (alteration and repair)</p>		
249	E-Z SERVE STATION #0133 847 E VALLEY BLVD COLTON, CA 92324	HAZNET San Bern. Co. Permit SWEEPS UST	S103674146 N/A
	<p>HAZNET:</p> <p>Gepaid: CAD981660814</p> <p>Contact: RESTRUCTURE PETROLEUM MKTG</p> <p>Telephone: 8136368111</p> <p>Facility Addr2: Not reported</p> <p>Mailing Name: Not reported</p> <p>Mailing Address: 205 SOUTH HOOVER ST, STE 101</p> <p>Mailing City,St,Zip: TAMPA, FL 336090000</p> <p>Gen County: San Bernardino</p> <p>TSD EPA ID: CAT080013352</p> <p>TSD County: Los Angeles</p> <p>Waste Category: Waste oil and mixed oil</p> <p>Disposal Method: Not reported</p> <p>Tons: 5.4627</p> <p>Facility County: San Bernardino</p> <p>Gepaid: CAD981660814</p> <p>Contact: RESTRUCTURE PETROLEUM MKTG</p> <p>Telephone: 8136368111</p> <p>Facility Addr2: Not reported</p> <p>Mailing Name: Not reported</p> <p>Mailing Address: 205 SOUTH HOOVER ST, STE 101</p> <p>Mailing City,St,Zip: TAMPA, FL 336090000</p> <p>Gen County: San Bernardino</p> <p>TSD EPA ID: CAT080013352</p> <p>TSD County: Los Angeles</p>		

MAP FINDINGS
FOCUS MAP 5

Map ID Site Database(s) EPA ID Number

E-Z SERVE STATION #0133 (Continued)

S103674146

Waste Category: Waste oil and mixed oil
Disposal Method: Recycler
Tons: 1.8765
Facility County: San Bernardino

San Bern. Co. Permit:

Region: SAN BERNARDINO
Facility ID: FA0002908
Owner: JEFFRIES, JIM
Permit Number: PT0017879
Permit Category: SPECIAL HANDLER
Facility Status: INACTIVE
Expiration Date: 8/31/2007 12:00:00AM

Region: SAN BERNARDINO
Facility ID: FA0002908
Owner: JEFFRIES, JIM
Permit Number: PT0009862
Permit Category: SPECIAL GENERATOR(B)
Facility Status: INACTIVE
Expiration Date: 8/31/2006 12:00:00AM

SWEEPS UST:

Status: Not reported
Comp Number: 8821
Number: Not reported
Board Of Equalization: 44-003171
Ref Date: Not reported
Act Date: Not reported
Created Date: Not reported
Tank Status: Not reported
Owner Tank Id: Not reported
Swrcb Tank Id: 36-000-008821-000005
Actv Date: Not reported
Capacity: 250
Tank Use: OIL
Stg: WASTE
Content: WASTE OIL
Number Of Tanks: Not reported

Status: Not reported
Comp Number: 8821
Number: Not reported
Board Of Equalization: 44-003171
Ref Date: Not reported
Act Date: Not reported
Created Date: Not reported
Tank Status: Not reported
Owner Tank Id: Not reported
Swrcb Tank Id: 36-000-008821-000001
Actv Date: Not reported
Capacity: 1
Tank Use: M.V. FUEL
Stg: PRODUCT
Content: REG UNLEADED
Number Of Tanks: 5

MAP FINDINGS
 FOCUS MAP 5

Map ID Site Database(s) EPA ID Number

E-Z SERVE STATION #0133 (Continued)

S103674146

Status: Not reported
 Comp Number: 8821
 Number: Not reported
 Board Of Equalization: 44-003171
 Ref Date: Not reported
 Act Date: Not reported
 Created Date: Not reported
 Tank Status: Not reported
 Owner Tank Id: Not reported
 Swrcb Tank Id: 36-000-008821-000002
 Actv Date: Not reported
 Capacity: 5000
 Tank Use: M.V. FUEL
 Stg: PRODUCT
 Content: REG UNLEADED
 Number Of Tanks: Not reported

Status: Not reported
 Comp Number: 8821
 Number: Not reported
 Board Of Equalization: 44-003171
 Ref Date: Not reported
 Act Date: Not reported
 Created Date: Not reported
 Tank Status: Not reported
 Owner Tank Id: Not reported
 Swrcb Tank Id: 36-000-008821-000003
 Actv Date: Not reported
 Capacity: 4000
 Tank Use: M.V. FUEL
 Stg: PRODUCT
 Content: PRM UNLEADED
 Number Of Tanks: Not reported

Status: Not reported
 Comp Number: 8821
 Number: Not reported
 Board Of Equalization: 44-003171
 Ref Date: Not reported
 Act Date: Not reported
 Created Date: Not reported
 Tank Status: Not reported
 Owner Tank Id: Not reported
 Swrcb Tank Id: 36-000-008821-000004
 Actv Date: Not reported
 Capacity: 4000
 Tank Use: M.V. FUEL
 Stg: PRODUCT
 Content: PRM UNLEADED
 Number Of Tanks: Not reported

MAP FINDINGS
FOCUS MAP 5

Map ID Site Database(s) EPA ID Number

COLTON TRUCK TERMINAL GARAGE (Continued)

1000417320

Used oil Specification marketer: No
Used oil transfer facility: No
Used oil transporter: No
Off-site waste receiver: Commercial status unknown

Historical Generators:

Date form received by agency:09/01/1996
Facility name: COLTON TRK TERMINAL GARAGE
Classification: Small Quantity Generator

Date form received by agency:03/09/1995
Facility name: COLTON TRK TERMINAL GARAGE
Site name: COLTON TRUCK TERMINAL GARAGE
Classification: Large Quantity Generator

Date form received by agency:03/03/1994
Facility name: COLTON TRK TERMINAL GARAGE
Site name: COLTON TRUCK TERMINAL GARAGE
Classification: Large Quantity Generator

Date form received by agency:01/28/1992
Facility name: COLTON TRK TERMINAL GARAGE
Classification: Large Quantity Generator

Date form received by agency:06/01/1987
Facility name: COLTON TRK TERMINAL GARAGE
Classification: Small Quantity Generator

Violation Status: No violations found

FINDS:

Other Pertinent Environmental Activity Identified at Site

California - Hazardous Waste Tracking System - Datamart

RCRAInfo is a national information system that supports the Resource Conservation and Recovery Act (RCRA) program through the tracking of events and activities related to facilities that generate, transport, and treat, store, or dispose of hazardous waste. RCRAInfo allows RCRA program staff to track the notification, permit, compliance, and corrective action activities required under RCRA.

HIST UST:

Region: STATE
Facility ID: 00000004239
Facility Type: Other
Other Type: TRUCK REPAIR
Total Tanks: 0003
Contact Name: AL BURGESS
Telephone: 7148254080
Owner Name: COLTON TRUCK TERMINAL GARAGE I
Owner Address: 863 E VALLEY BLVD
Owner City,St,Zip: COLTON, CA 92324

Tank Num: 001
Container Num: 2 880825

MAP FINDINGS
FOCUS MAP 5

Map ID Site Database(s) EPA ID Number

COLTON TRUCK TERMINAL GARAGE (Continued)

1000417320

Year Installed: 1982
Tank Capacity: 00000550
Tank Used for: WASTE
Type of Fuel: WASTE OIL
Tank Construction: 10 gauge
Leak Detection: Visual, Stock Inventor, None

Tank Num: 002
Container Num: 3
Year Installed: 1982
Tank Capacity: 00000101
Tank Used for: WASTE
Type of Fuel: WASTE OIL
Tank Construction: 4 inches
Leak Detection: Visual, None

Tank Num: 003
Container Num: 1
Year Installed: 1982
Tank Capacity: 00004000
Tank Used for: PRODUCT
Type of Fuel: UNLEADED
Tank Construction: 7 gauge
Leak Detection: Stock Inventor, None

249

COLTON TRK TERMINAL GARAGE INC
863 E VALLEY BLVD
COLTON, CA 92324

HAZNET S100932979
N/A

HAZNET:

Gepaid: CAD982002818
Contact: COLTON TRUCK TERMN GARAGE INC
Telephone: 9098254080
Facility Addr2: Not reported
Mailing Name: Not reported
Mailing Address: 863 E VALLEY BLVD
Mailing City,St,Zip: COLTON, CA 923243125
Gen County: San Bernardino
TSD EPA ID: CAD028409019
TSD County: Los Angeles
Waste Category: Tank bottom waste
Disposal Method: Treatment, Tank
Tons: 7.5060
Facility County: San Bernardino

Gepaid: CAD982002818
Contact: COLTON TRUCK TERMN GARAGE INC
Telephone: 9098254080
Facility Addr2: Not reported
Mailing Name: Not reported
Mailing Address: 863 E VALLEY BLVD
Mailing City,St,Zip: COLTON, CA 923243125
Gen County: San Bernardino
TSD EPA ID: CAT080025711
TSD County: San Bernardino
Waste Category: Aqueous solution with less than 10% total organic residues
Disposal Method: Transfer Station
Tons: .2293

MAP FINDINGS
FOCUS MAP 5

Map ID Site Database(s) EPA ID Number

COLTON TRK TERMINAL GARAGE INC (Continued)

S100932979

Facility County: San Bernardino

Gepaid: CAD982002818
Contact: COLTON TRUCK TERMN GARAGE INC
Telephone: 9098254080
Facility Addr2: Not reported
Mailing Name: Not reported
Mailing Address: 863 E VALLEY BLVD
Mailing City,St,Zip: COLTON, CA 923243125
Gen County: San Bernardino
TSD EPA ID: Not reported
TSD County: 0
Waste Category: Tank bottom waste
Disposal Method: Recycler
Tons: 1.0425
Facility County: San Bernardino

Gepaid: CAD982002818
Contact: COLTON TRUCK TERMN GARAGE INC
Telephone: 9098254080
Facility Addr2: Not reported
Mailing Name: Not reported
Mailing Address: 863 E VALLEY BLVD
Mailing City,St,Zip: COLTON, CA 923243125
Gen County: San Bernardino
TSD EPA ID: Not reported
TSD County: 0
Waste Category: Tank bottom waste
Disposal Method: Not reported
Tons: 1.0425
Facility County: San Bernardino

Gepaid: CAD982002818
Contact: FRANCES FIELDS - OFC MGR
Telephone: 9098254080
Facility Addr2: Not reported
Mailing Name: Not reported
Mailing Address: 863 E VALLEY BLVD
Mailing City,St,Zip: COLTON, CA 923243125
Gen County: San Bernardino
TSD EPA ID: CAD028409019
TSD County: Los Angeles
Waste Category: Tank bottom waste
Disposal Method: Treatment, Tank
Tons: 1.87
Facility County: Not reported

[Click this hyperlink](#) while viewing on your computer to access 34 additional CA_HAZNET: record(s) in the EDR Site Report.

MAP FINDINGS
FOCUS MAP 5

Map ID	Site	Database(s)	EPA ID Number
249	COLTON TRUCK TERMINAL GRG 863 E VALLEY BLVD COLTON, CA 92324 San Bern. Co. Permit: Region: SAN BERNARDINO Facility ID: FA0002438 Owner: COLTON TRUCK TERMINAL GRG Permit Number: PT0002227 Permit Category: HAZMAT HANDLER 0-10 EMPLOYEES Facility Status: ACTIVE Expiration Date: 8/31/2008 12:00:00AM Region: SAN BERNARDINO Facility ID: FA0002438 Owner: COLTON TRUCK TERMINAL GRG Permit Number: PT0002228 Permit Category: SPECIAL GENERATOR(B) Facility Status: ACTIVE Expiration Date: 8/31/2008 12:00:00AM Region: SAN BERNARDINO Facility ID: FA0002438 Owner: COLTON TRUCK TERMINAL GRG Permit Number: PT0016172 Permit Category: ABOVEGROUND PETROLEUM STORAGE (AST) (SPCC) Facility Status: ACTIVE Expiration Date: 8/31/2008 12:00:00AM	San Bern. Co. Permit	S103367943 N/A
251	1087 WEST VALLEY BLVD #18 COLTON, CA 92324 CDL: Facility ID: 199706045 Date: 1997-06-12 00:00:00 Lab Type: Illegal Drug Lab (L) - location where an illegal drug lab was operated or drug lab equipment and/or materials were stored.	CDL	S107527098 N/A
252	RP PUBLICATIONS 991 EAST VALLEY BLVD COLTON, CA 92399 HAZNET: Gepaid: CAL000113095 Contact: RON PACE Telephone: 0000000000 Facility Addr2: Not reported Mailing Name: Not reported Mailing Address: PO BOX 805 Mailing City,St,Zip: COLTON, CA 923240000 Gen County: San Bernardino TSD EPA ID: CAD982524613 TSD County: Orange Waste Category: Photochemicals/photoprocessing waste Disposal Method: Recycler Tons: .1251 Facility County: San Bernardino	HAZNET	S103677956 N/A

MAP FINDINGS
FOCUS MAP 5

Map ID Site Database(s) EPA ID Number

RP PUBLICATIONS (Continued)

S103677956

Gepaid: CAL000113095
Contact: RON PACE
Telephone: 0000000000
Facility Addr2: Not reported
Mailing Name: Not reported
Mailing Address: PO BOX 805
Mailing City,St,Zip: COLTON, CA 923240000
Gen County: San Bernardino
TSD EPA ID: CAD981402522
TSD County: Kern
Waste Category: Photochemicals/photoprocessing waste
Disposal Method: Recycler
Tons: .1251
Facility County: San Bernardino

Gepaid: CAL000113095
Contact: RON PACE
Telephone: 0000000000
Facility Addr2: Not reported
Mailing Name: Not reported
Mailing Address: PO BOX 805
Mailing City,St,Zip: COLTON, CA 923240000
Gen County: San Bernardino
TSD EPA ID: CAD982524613
TSD County: Orange
Waste Category: Photochemicals/photoprocessing waste
Disposal Method: Recycler
Tons: .0145
Facility County: San Bernardino

Gepaid: CAL000113095
Contact: RON PACE
Telephone: 0000000000
Facility Addr2: Not reported
Mailing Name: Not reported
Mailing Address: PO BOX 805
Mailing City,St,Zip: COLTON, CA 923240000
Gen County: San Bernardino
TSD EPA ID: CAD981402522
TSD County: Kern
Waste Category: Photochemicals/photoprocessing waste
Disposal Method: Recycler
Tons: .0625
Facility County: San Bernardino

[Click this hyperlink](#) while viewing on your computer to access
-1 additional CA_HAZNET: record(s) in the EDR Site Report.

MAP FINDINGS
FOCUS MAP 5

Map ID	Site	Database(s)	EPA ID Number
253	UNION PACIFIC RAILROAD 274-294 K ST CARSON, CA 92324 HAZNET: Gepaid: CAC002122760 Contact: UNION PACIFIC RAILROAD Telephone: 9096234133 Facility Addr2: Not reported Mailing Name: Not reported Mailing Address: 5500 FERGUSON Mailing City,St,Zip: LOS ANGELES, CA 900220000 Gen County: Los Angeles TSD EPA ID: CAD009007626 TSD County: Los Angeles Waste Category: Asbestos-containing waste Disposal Method: Disposal, Land Fill Tons: 1.6856 Facility County: Los Angeles	HAZNET	S103993164 N/A
255	UNION PACIFIC RAILROAD 189 WEST K ST COLTON, CA 92324 HAZNET: Gepaid: CAL000091713 Contact: B NELSON-DIR EO WEST UNION Telephone: 9167896370 Facility Addr2: Not reported Mailing Name: Not reported Mailing Address: 10031 FOOTHILLS BLVD Mailing City,St,Zip: ROSEVILLE, CA 957470000 Gen County: San Bernardino TSD EPA ID: Not reported TSD County: Los Angeles Waste Category: Asbestos-containing waste Disposal Method: Disposal, Land Fill Tons: 2.02 Facility County: Not reported Gepaid: CAL000091713 Contact: UNION PACIFIC RAILROAD Telephone: 4022712235 Facility Addr2: Not reported Mailing Name: Not reported Mailing Address: 1416 DODGE ST RM 930 Mailing City,St,Zip: OMAHA, NE 681790001 Gen County: San Bernardino TSD EPA ID: WAD000812909 TSD County: 99 Waste Category: Not reported Disposal Method: Not reported Tons: .1600 Facility County: San Bernardino Gepaid: CAL000091713 Contact: UNION PACIFIC RAILROAD Telephone: 4022712235 Facility Addr2: Not reported Mailing Name: Not reported	HAZNET	S103993163 N/A

MAP FINDINGS
FOCUS MAP 5

Map ID Site Database(s) EPA ID Number

UNION PACIFIC RAILROAD (Continued)

S103993163

Mailing Address: 1416 DODGE ST RM 930
Mailing City,St,Zip: OMAHA, NE 681790001
Gen County: San Bernardino
TSD EPA ID: CAT080013352
TSD County: Los Angeles
Waste Category: Unspecified aqueous solution
Disposal Method: Recycler
Tons: 1.4595
Facility County: San Bernardino

Gepaid: CAL000091713
Contact: UNION PACIFIC RAILROAD
Telephone: 4022712235
Facility Addr2: Not reported
Mailing Name: Not reported
Mailing Address: 1416 DODGE ST RM 930
Mailing City,St,Zip: OMAHA, NE 681790001
Gen County: San Bernardino
TSD EPA ID: CAT080013352
TSD County: Los Angeles
Waste Category: Waste oil and mixed oil
Disposal Method: Recycler
Tons: 1.2510
Facility County: San Bernardino

[Click this hyperlink](#) while viewing on your computer to access
-1 additional CA_HAZNET: record(s) in the EDR Site Report.

255

**107 SOUTH 7TH ST
COLTON, CA 92324**

**CHMIRS S105645457
N/A**

CHMIRS:

OES Incident Number: 014217
OES notification: Not reported
OES Date: 6/13/1996
OES Time: 01:38:18 PM
Incident Date: Not reported
Date Completed: Not reported
Property Use: Not reported
Agency Id Number: Not reported
Agency Incident Number: Not reported
Time Notified: Not reported
Time Completed: Not reported
Surrounding Area: Not reported
Estimated Temperature: Not reported
Property Management: Not reported
Special Studies 1: Not reported
Special Studies 2: Not reported
Special Studies 3: Not reported
Special Studies 4: Not reported
Special Studies 5: Not reported
Special Studies 6: Not reported
More Than Two Substances Involved?: Not reported
Resp Agncy Personel # Of Decontaminated: Not reported
Responding Agency Personel # Of Injuries: Not reported
Responding Agency Personel # Of Fatalities: Not reported
Others Number Of Decontaminated: Not reported

MAP FINDINGS
FOCUS MAP 5

Map ID Site Database(s) EPA ID Number

(Continued)

S105645457

Others Number Of Injuries:	Not reported
Others Number Of Fatalities:	Not reported
Vehicle Make/year:	Not reported
Vehicle License Number:	Not reported
Vehicle State:	Not reported
Vehicle Id Number:	Not reported
CA/DOT/PUC/ICC Number:	Not reported
Company Name:	Not reported
Reporting Officer Name/ID:	Not reported
Report Date:	Not reported
Comments:	Not reported
Facility Telephone:	Not reported
Waterway Involved:	NO
Waterway:	Not reported
Spill Site:	Not reported
Cleanup By:	DISBURSED IN THE AIR
Containment:	Not reported
What Happened:	Not reported
Type:	PETROLEUM VAPOR
Measure:	Not reported
Other:	Not reported
Date/Time:	Not reported
Year:	1996
Agency:	COLTON FD
Incident Date:	1006 13JUNE97
Admin Agency:	Not reported
Amount:	LESS THAN A 1000 CU FT
Contained:	NO
Site Type:	RESIDENCE
E Date:	Not reported
Substance:	NATURAL GAS
Quantity Released:	Not reported
BBLS:	Not reported
Cups:	Not reported
CUFT:	Not reported
Gallons:	Not reported
Grams:	Not reported
Pounds:	Not reported
Liters:	Not reported
Ounces:	Not reported
Pints:	Not reported
Quarts:	Not reported
Sheen:	Not reported
Tons:	Not reported
Unknown:	Not reported
Description:	OWNER OF HOME WAS GRADING FOR A DRIVEWAY AND SEVERED THE GAS LINE.
Evacuations:	NO
Number of Injuries:	NO
Number of Fatalities:	NO
Description:	Not reported

MAP FINDINGS
FOCUS MAP 5

Map ID Site Database(s) EPA ID Number

DEWEY PEST CONTROL (Continued)

1000226165

Owner/operator address: NOT REQUIRED
NOT REQUIRED, ME 99999
Owner/operator country: Not reported
Owner/operator telephone: (415) 555-1212
Legal status: Private
Owner/Operator Type: Owner
Owner/Op start date: Not reported
Owner/Op end date: Not reported

Handler Activities Summary:

U.S. importer of hazardous waste: Unknown
Mixed waste (haz. and radioactive): Unknown
Recycler of hazardous waste: No
Transporter of hazardous waste: No
Treater, storer or disposer of HW: No
Underground injection activity: No
On-site burner exemption: Unknown
Furnace exemption: Unknown
Used oil fuel burner: No
Used oil processor: No
Used oil refiner: No
Used oil fuel marketer to burner: No
Used oil Specification marketer: No
Used oil transfer facility: No
Used oil transporter: No
Off-site waste receiver: Commercial status unknown

Historical Generators:

Date form received by agency: 07/30/1986
Facility name: DEWEY PEST CONTROL
Classification: Large Quantity Generator

Violation Status: No violations found

FINDS:

Other Pertinent Environmental Activity Identified at Site

RCRAInfo is a national information system that supports the Resource Conservation and Recovery Act (RCRA) program through the tracking of events and activities related to facilities that generate, transport, and treat, store, or dispose of hazardous waste. RCRAInfo allows RCRA program staff to track the notification, permit, compliance, and corrective action activities required under RCRA.

HIST UST:

Region: STATE
Facility ID: 00000009879
Facility Type: Other
Other Type: BRANCH OFFICE
Total Tanks: 0001
Contact Name: JOHN J. DAVIS
Telephone: 7148258513
Owner Name: DEWEY SERVICES INC. DBA DEWEY
Owner Address: 3711 BEVERLY BLVD.
Owner City,St,Zip: LOS ANGELES, CA 90004

MAP FINDINGS
FOCUS MAP 5

Map ID	Site	Database(s)	EPA ID Number
--------	------	-------------	---------------

DEWEY PEST CONTROL (Continued)

1000226165

Tank Num: 001
 Container Num: 1
 Year Installed: 1975
 Tank Capacity: 00008000
 Tank Used for: PRODUCT
 Type of Fuel: UNLEADED
 Tank Construction: Not reported
 Leak Detection: Stock Inventor

SWEEPS UST:

Status: A
 Comp Number: 9879
 Number: 9
 Board Of Equalization: 44-006091
 Ref Date: 03-24-92
 Act Date: 03-24-92
 Created Date: 02-29-88
 Tank Status: A
 Owner Tank Id: 1
 Swrcb Tank Id: 36-000-009879-000001
 Actv Date: 07-01-85
 Capacity: 8000
 Tank Use: M.V. FUEL
 Stg: P
 Content: REG UNLEADED
 Number Of Tanks: 1

**266 ELECTRIC DIVISION 150 SOUTH 10TH ST
 ELECTRIC DIVISION 150 SOUTH 10TH ST
 COLTON, CA**

**ERNS 94391099
 N/A**

[Click this hyperlink](#) while viewing on your computer to access additional ERNS detail in the EDR Site Report.

**266 CITY COLTON / ELECTRIC SVCS
 150 S 10TH ST
 COLTON, CA 92324**

**San Bern. Co. Permit S102038750
 N/A**

San Bern. Co. Permit:

Region: SAN BERNARDINO
 Facility ID: FA0001997
 Owner: CITY OF COLTON
 Permit Number: PT0003678
 Permit Category: GENERATOR - 11-25 EMPLOYEES
 Facility Status: ACTIVE
 Expiration Date: 9/30/2008 12:00:00AM

Region: SAN BERNARDINO
 Facility ID: FA0001997
 Owner: CITY OF COLTON
 Permit Number: PT0003677
 Permit Category: HAZMAT HANDLER 11-25 EMPLOYEES (W/GEN PRMT)
 Facility Status: ACTIVE

MAP FINDINGS
FOCUS MAP 5

Map ID	Site	Database(s)	EPA ID Number
--------	------	-------------	---------------

CITY COLTON / ELECTRIC SVCS (Continued)

S102038750

Expiration Date: 9/30/2008 12:00:00AM

266

**COLTON CITY OF ELECTRIC DEPT
150 S 10TH
COLTON, CA 92324**

**PADS 1000417304
RCRA-SQG CAD981447675
FINDS
HAZNET**

RCRA-SQG:

Date form received by agency: 02/27/1986
Facility name: COLTON CITY OF ELECTRIC DEPT
Facility address: 150 S 10TH
COLTON, CA 92324
EPA ID: CAD981447675
Mailing address: 650 N LA CADENA DR
COLTON, CA 92324
Contact: ENVIRONMENTAL MANAGER
Contact address: 150 S TENTH
COLTON, CA 92324
Contact country: US
Contact telephone: (714) 370-5104
Contact email: Not reported
EPA Region: 09
Classification: Small Small Quantity Generator
Description: Handler: generates more than 100 and less than 1000 kg of hazardous waste during any calendar month and accumulates less than 6000 kg of hazardous waste at any time; or generates 100 kg or less of hazardous waste during any calendar month, and accumulates more than 1000 kg of hazardous waste at any time

Owner/Operator Summary:

Owner/operator name: CITY OF COLTON
Owner/operator address: NOT REQUIRED
NOT REQUIRED, ME 99999
Owner/operator country: Not reported
Owner/operator telephone: (415) 555-1212
Legal status: Private
Owner/Operator Type: Owner
Owner/Op start date: Not reported
Owner/Op end date: Not reported

Owner/operator name: NOT REQUIRED
Owner/operator address: NOT REQUIRED
NOT REQUIRED, ME 99999

Owner/operator country: Not reported
Owner/operator telephone: (415) 555-1212
Legal status: Private
Owner/Operator Type: Operator
Owner/Op start date: Not reported
Owner/Op end date: Not reported

Handler Activities Summary:

U.S. importer of hazardous waste: Unknown
Mixed waste (haz. and radioactive): Unknown
Recycler of hazardous waste: No
Transporter of hazardous waste: No
Treater, storer or disposer of HW: No
Underground injection activity: No

MAP FINDINGS
FOCUS MAP 5

Map ID Site Database(s) EPA ID Number

COLTON CITY OF ELECTRIC DEPT (Continued)

1000417304

On-site burner exemption: Unknown
Furnace exemption: Unknown
Used oil fuel burner: No
Used oil processor: No
User oil refiner: No
Used oil fuel marketer to burner: No
Used oil Specification marketer: No
Used oil transfer facility: No
Used oil transporter: No
Off-site waste receiver: Commercial status unknown

Violation Status: No violations found

FINDS:

Other Pertinent Environmental Activity Identified at Site

California - Hazardous Waste Tracking System - Datamart

RCRAInfo is a national information system that supports the Resource Conservation and Recovery Act (RCRA) program through the tracking of events and activities related to facilities that generate, transport, and treat, store, or dispose of hazardous waste. RCRAInfo allows RCRA program staff to track the notification, permit, compliance, and corrective action activities required under RCRA.

HAZNET:

Gepaid: CAD981447675
Contact: J OLKO, ELEC UTILITY GEN MGR
Telephone: --
Facility Addr2: Not reported
Mailing Name: Not reported
Mailing Address: 650 N LA CADENA DR
Mailing City,St,Zip: COLTON, CA 923240000
Gen County: San Bernardino
TSD EPA ID: KSD981506025
TSD County: 99
Waste Category: Polychlorinated biphenyls and material containing PCB's
Disposal Method: Recycler
Tons: 0.05
Facility County: San Bernardino

Gepaid: CAD981447675
Contact: COLTON CITY
Telephone: 0000000000
Facility Addr2: Not reported
Mailing Name: Not reported
Mailing Address: 650 N LA CADENA DR
Mailing City,St,Zip: COLTON, CA 923240000
Gen County: San Bernardino
TSD EPA ID: AZD982465866
TSD County: 99
Waste Category: Polychlorinated biphenyls and material containing PCB's
Disposal Method: Recycler
Tons: .2975
Facility County: San Bernardino

MAP FINDINGS
FOCUS MAP 5

Map ID Site Database(s) EPA ID Number

COLTON CITY OF ELECTRIC DEPT (Continued)

1000417304

Gepaid: CAD981447675
Contact: COLTON CITY
Telephone: 0000000000
Facility Addr2: Not reported
Mailing Name: Not reported
Mailing Address: 650 N LA CADENA DR
Mailing City,St,Zip: COLTON, CA 923240000
Gen County: San Bernardino
TSD EPA ID: AZD982465866
TSD County: 99
Waste Category: Polychlorinated biphenyls and material containing PCB's
Disposal Method: Recycler
Tons: 2.2476
Facility County: San Bernardino

Gepaid: CAD981447675
Contact: COLTON CITY
Telephone: 0000000000
Facility Addr2: Not reported
Mailing Name: Not reported
Mailing Address: 650 N LA CADENA DR
Mailing City,St,Zip: COLTON, CA 923240000
Gen County: San Bernardino
TSD EPA ID: AZD982465866
TSD County: 99
Waste Category: Polychlorinated biphenyls and material containing PCB's
Disposal Method: Treatment, Incineration
Tons: 0.1994
Facility County: San Bernardino

Gepaid: CAD981447675
Contact: COLTON CITY
Telephone: 0000000000
Facility Addr2: Not reported
Mailing Name: Not reported
Mailing Address: 650 N LA CADENA DR
Mailing City,St,Zip: COLTON, CA 923240000
Gen County: San Bernardino
TSD EPA ID: AZD982465866
TSD County: 99
Waste Category: Liquids with polychlorinated biphenyls > 50 mg/l
Disposal Method: Treatment, Incineration
Tons: 0.595
Facility County: San Bernardino

[Click this hyperlink](#) while viewing on your computer to access
6 additional CA_HAZNET: record(s) in the EDR Site Report.

MAP FINDINGS
FOCUS MAP 5

Map ID	Site	Database(s)	EPA ID Number
266	CI-COLTON PUB WRKS/AUTO 160 S 10TH ST COLTON, CA 92324 UST: Local Agency: 36000 Facility ID: 90021606	UST	U004061630 N/A
266	HOUSEHOLD HW COLLECTION ROUNDU 160 S 10TH ST COLTON, CA 92324 HAZNET: Gepaid: CAH111000091 Contact: -- Telephone: -- Facility Addr2: Not reported Mailing Name: Not reported Mailing Address: 385 N ARROWHEAD AVE (DEHS) Mailing City,St,Zip: SAN BERNARDINO, CA 924150160 Gen County: San Bernardino TSD EPA ID: CAH111000474 TSD County: San Bernardino Waste Category: Household waste Disposal Method: Not reported Tons: 0.08 Facility County: Not reported	HAZNET	S108209121 N/A
266	COLTON CORP YARD 160 S 10TH ST COLTON, CA 92324 HAZNET: Gepaid: CAL000036225 Contact: CITY OF COLTON Telephone: 0000000000 Facility Addr2: Not reported Mailing Name: Not reported Mailing Address: 160 S 10TH ST Mailing City,St,Zip: COLTON, CA 923240000 Gen County: San Bernardino TSD EPA ID: AZR000005454 TSD County: 99 Waste Category: Polychlorinated biphenyls and material containing PCB's Disposal Method: Recycler Tons: 1.1207 Facility County: San Bernardino Gepaid: CAL000036225 Contact: CITY OF COLTON Telephone: 0000000000 Facility Addr2: Not reported Mailing Name: Not reported Mailing Address: 160 S 10TH ST	HAZNET EMI San Bern. Co. Permit SWEEPS UST	S100571001 N/A

MAP FINDINGS
FOCUS MAP 5

Map ID Site Database(s) EPA ID Number

COLTON CORP YARD (Continued)

S100571001

Mailing City,St,Zip: COLTON, CA 923240000
Gen County: San Bernardino
TSD EPA ID: CAD009007949
TSD County: 0
Waste Category: Asbestos-containing waste
Disposal Method: Not reported
Tons: .3371
Facility County: San Bernardino

Gepaid: CAL000036225
Contact: CITY OF COLTON
Telephone: 0000000000
Facility Addr2: Not reported
Mailing Name: Not reported
Mailing Address: 160 S 10TH ST
Mailing City,St,Zip: COLTON, CA 923240000
Gen County: San Bernardino
TSD EPA ID: CAD009007626
TSD County: Los Angeles
Waste Category: Asbestos-containing waste
Disposal Method: Disposal, Land Fill
Tons: .3371
Facility County: San Bernardino

Gepaid: CAL000036225
Contact: K CONAWAY/EQUIPMENT MAINT MGR
Telephone: 9093706125
Facility Addr2: Not reported
Mailing Name: Not reported
Mailing Address: 160 S 10TH ST
Mailing City,St,Zip: COLTON, CA 923240000
Gen County: San Bernardino
TSD EPA ID: CAD009007626
TSD County: Los Angeles
Waste Category: Asbestos-containing waste
Disposal Method: Disposal, Land Fill
Tons: 3.37
Facility County: Not reported

Gepaid: CAL000036225
Contact: K CONAWAY/EQUIPMENT MAINT MGR
Telephone: 9093706125
Facility Addr2: Not reported
Mailing Name: Not reported
Mailing Address: 160 S 10TH ST
Mailing City,St,Zip: COLTON, CA 923240000
Gen County: San Bernardino
TSD EPA ID: AZC950823111
TSD County: 99
Waste Category: Asbestos-containing waste
Disposal Method: Not reported
Tons: 0.08
Facility County: San Bernardino

[Click this hyperlink](#) while viewing on your computer to access
11 additional CA_HAZNET: record(s) in the EDR Site Report.

MAP FINDINGS
FOCUS MAP 5

Map ID	Site	Database(s)	EPA ID Number
--------	------	-------------	---------------

COLTON CORP YARD (Continued)

S100571001

EMI:

Year:	1990
Carbon Monoxide Emissions Tons/Yr:	36
Air Basin:	SC
Facility ID:	67762
Air District Name:	SC
SIC Code:	9199
Air District Name:	SOUTH COAST AQMD
Community Health Air Pollution Info System:	Not reported
Consolidated Emission Reporting Rule:	Not reported
Total Organic Hydrocarbon Gases Tons/Yr:	1
Reactive Organic Gases Tons/Yr:	1
Carbon Monoxide Emissions Tons/Yr:	0
NOX - Oxides of Nitrogen Tons/Yr:	0
SOX - Oxides of Sulphur Tons/Yr:	0
Particulate Matter Tons/Yr:	0
Part. Matter 10 Micrometers & Smlr Tons/Yr:	0

Year:	1993
Carbon Monoxide Emissions Tons/Yr:	36
Air Basin:	SC
Facility ID:	67762
Air District Name:	SC
SIC Code:	9199
Air District Name:	SOUTH COAST AQMD
Community Health Air Pollution Info System:	Not reported
Consolidated Emission Reporting Rule:	Not reported
Total Organic Hydrocarbon Gases Tons/Yr:	1
Reactive Organic Gases Tons/Yr:	0
Carbon Monoxide Emissions Tons/Yr:	0
NOX - Oxides of Nitrogen Tons/Yr:	0
SOX - Oxides of Sulphur Tons/Yr:	0
Particulate Matter Tons/Yr:	0
Part. Matter 10 Micrometers & Smlr Tons/Yr:	0

Year:	1995
Carbon Monoxide Emissions Tons/Yr:	36
Air Basin:	SC
Facility ID:	67762
Air District Name:	SC
SIC Code:	9199
Air District Name:	SOUTH COAST AQMD
Community Health Air Pollution Info System:	Not reported
Consolidated Emission Reporting Rule:	Not reported
Total Organic Hydrocarbon Gases Tons/Yr:	1
Reactive Organic Gases Tons/Yr:	0
Carbon Monoxide Emissions Tons/Yr:	0
NOX - Oxides of Nitrogen Tons/Yr:	0
SOX - Oxides of Sulphur Tons/Yr:	0
Particulate Matter Tons/Yr:	0
Part. Matter 10 Micrometers & Smlr Tons/Yr:	0

San Bern. Co. Permit:

Region:	SAN BERNARDINO
Facility ID:	FA0002007
Owner:	CITY OF COLTON

MAP FINDINGS
FOCUS MAP 5

Map ID Site Database(s) EPA ID Number

COLTON CORP YARD (Continued)

S100571001

Permit Number: PT0010214
Permit Category: UST OWNERSHIP/OPERATING PERMIT (PER UST)
Facility Status: ACTIVE
Expiration Date: 7/31/2008 12:00:00AM

Region: SAN BERNARDINO
Facility ID: FA0002007
Owner: CITY OF COLTON
Permit Number: PT0010213
Permit Category: UST OWNERSHIP/OPERATING PERMIT (PER UST)
Facility Status: ACTIVE
Expiration Date: 7/31/2008 12:00:00AM

Region: SAN BERNARDINO
Facility ID: FA0002007
Owner: CITY OF COLTON
Permit Number: PT0010212
Permit Category: UST OWNERSHIP/OPERATING PERMIT (PER UST)
Facility Status: ACTIVE
Expiration Date: 7/31/2008 12:00:00AM

Region: SAN BERNARDINO
Facility ID: FA0002007
Owner: CITY OF COLTON
Permit Number: PT0010211
Permit Category: UST OWNERSHIP/OPERATING PERMIT (PER UST)
Facility Status: ACTIVE
Expiration Date: 7/31/2008 12:00:00AM

Region: SAN BERNARDINO
Facility ID: FA0002007
Owner: CITY OF COLTON
Permit Number: PT0010215
Permit Category: UST OWNERSHIP/OPERATING PERMIT (PER UST)
Facility Status: ACTIVE
Expiration Date: 7/31/2008 12:00:00AM

Region: SAN BERNARDINO
Facility ID: FA0002007
Owner: CITY OF COLTON
Permit Number: PT0005121
Permit Category: SPECIAL GENERATOR(B)
Facility Status: ACTIVE
Expiration Date: 7/31/2008 12:00:00AM

Region: SAN BERNARDINO
Facility ID: FA0002007
Owner: CITY OF COLTON
Permit Number: PT0005122
Permit Category: SPECIAL HANDLER
Facility Status: ACTIVE
Expiration Date: 7/31/2008 12:00:00AM

SWEEPS UST:

Status: A
Comp Number: 27956
Number: 4

MAP FINDINGS
FOCUS MAP 5

Map ID Site Database(s) EPA ID Number

COLTON CORP YARD (Continued)

S100571001

Board Of Equalization: Not reported
 Ref Date: 08-28-91
 Act Date: 08-28-91
 Created Date: 09-13-90
 Tank Status: A
 Owner Tank Id: Not reported
 Swrcb Tank Id: 36-000-027956-000001
 Actv Date: 09-13-90
 Capacity: 10000
 Tank Use: M.V. FUEL
 Stg: P
 Content: DIESEL
 Number Of Tanks: 5

Status: A
 Comp Number: 27956
 Number: 4
 Board Of Equalization: Not reported
 Ref Date: 08-28-91
 Act Date: 08-28-91
 Created Date: 09-13-90
 Tank Status: A
 Owner Tank Id: Not reported
 Swrcb Tank Id: 36-000-027956-000002
 Actv Date: 09-13-90
 Capacity: 550
 Tank Use: OIL
 Stg: P
 Content: NEW OIL (MOT
 Number Of Tanks: Not reported

Status: A
 Comp Number: 27956
 Number: 4
 Board Of Equalization: Not reported
 Ref Date: 08-28-91
 Act Date: 08-28-91
 Created Date: 09-13-90
 Tank Status: A
 Owner Tank Id: Not reported
 Swrcb Tank Id: 36-000-027956-000003
 Actv Date: 09-13-90
 Capacity: 550
 Tank Use: OIL
 Stg: W
 Content: WASTE OIL
 Number Of Tanks: Not reported

Status: A
 Comp Number: 27956
 Number: 4
 Board Of Equalization: Not reported
 Ref Date: 08-28-91
 Act Date: 08-28-91
 Created Date: 09-13-90
 Tank Status: A
 Owner Tank Id: Not reported

MAP FINDINGS
FOCUS MAP 5

Map ID	Site	Database(s)	EPA ID Number
--------	------	-------------	---------------

COLTON CORP YARD (Continued)

S100571001

Swrcb Tank Id: 36-000-027956-000004
 Actv Date: 09-13-90
 Capacity: 550
 Tank Use: OIL
 Stg: P
 Content: HYDRAULIC OI
 Number Of Tanks: Not reported

Status: A
 Comp Number: 27956
 Number: 4
 Board Of Equalization: Not reported
 Ref Date: 08-28-91
 Act Date: 08-28-91
 Created Date: 09-13-90
 Tank Status: A
 Owner Tank Id: Not reported
 Swrcb Tank Id: 36-000-027956-000005
 Actv Date: 09-13-90
 Capacity: 12000
 Tank Use: M.V. FUEL
 Stg: P
 Content: REG UNLEADED
 Number Of Tanks: Not reported

266

**SOUTH CALIFORNIA EDISON
 160 SOUTH 10TH STREET
 COLTON, CA 92324**

HAZNET

**S104565982
 N/A**

HAZNET:
 Gepaid: CAC001180296
 Contact: SOUTH CALIFORNIA EDISON
 Telephone: 6263024257
 Facility Addr2: Not reported
 Mailing Name: Not reported
 Mailing Address: 2244 WALNUT GROVE AVE
 Mailing City,St,Zip: ROSEMEAD, CA 917700000
 Gen County: San Bernardino
 TSD EPA ID: CAT000646117
 TSD County: Kings
 Waste Category: Contaminated soil from site clean-ups
 Disposal Method: Disposal, Land Fill
 Tons: 30.3408
 Facility County: San Bernardino

266

**CITY OF COLTON
 160 SOUTH 10TH STREET
 COLTON, CA 92324**

FINDS

**1007465045
 110017715579**

FINDS:
 Other Pertinent Environmental Activity Identified at Site

ICIS (Integrated Compliance Information System) is the Integrated Compliance Information System and provides a database that, when complete, will contain integrated Enforcement and Compliance information across most of EPA's programs. The vision for ICIS is to

MAP FINDINGS
FOCUS MAP 5

Map ID Site Database(s) EPA ID Number

CITY OF COLTON (Continued)

1007465045

replace EPA's independent databases that contain Enforcement data with a single repository for that information. Currently, ICIS contains all Federal Administrative and Judicial enforcement actions. This information is maintained in ICIS by EPA in the Regional offices and its Headquarters. A future release of ICIS will replace the Permit Compliance System (PCS) which supports the NPDES and will integrate that information with Federal actions already in the system. ICIS also has the capability to track other activities occurring in the Region that support Compliance and Enforcement programs. These include; Incident Tracking, Compliance Assistance, and Compliance Monitoring.

266

**CITY OF COLTON
160 SOUTH 10TH STREET
COLTON, CA 92324**

**ICIS 1010620877
N/A**

ICIS:

Enforcement Action ID: 09-2004-0121
FRS ID: 110017715579
Program ID: FRS 110017715579
Action Name: CITY OF COLTON
Facility Name: CITY OF COLTON
Facility Address: 160 SOUTH 10TH STREET
COLTON, California 92324
Enforcement Action Type: SDWA 1414G2 AO For Compliance (PWS)
Facility County: SAN BERNARDINO
EPA Region #: 9

Program ID: FRS 110017715579
Facility Name: CITY OF COLTON
Address: 160 SOUTH 10TH STREET COLTON CA 92324
Tribal Indicator: No
Fed Facility: Not reported
NAIC Code: Not reported
SIC Code: 4941

268

**BANSHEE CONSTRUCTION INC
1600 STEEL RD
COLTON, CA 92324**

**HAZNET S106092895
N/A**

HAZNET:

Gepaid: CAL000240309
Contact: LINDA RAMIREZ OR CHRIS RECORD
Telephone: 9098240393
Facility Addr2: Not reported
Mailing Name: Not reported
Mailing Address: 614 E EDNA PL
Mailing City,St,Zip: COVINA, CA 91723
Gen County: San Bernardino
TSD EPA ID: CAT080013352
TSD County: Los Angeles
Waste Category: Aqueous solution with 10% or more total organic residues
Disposal Method: Recycler
Tons: 0.41
Facility County: Not reported

MAP FINDINGS
FOCUS MAP 5

Map ID	Site	Database(s)	EPA ID Number
--------	------	-------------	---------------

BANSHEE CONSTRUCTION INC (Continued)

S106092895

Gepaid: CAL000240309
 Contact: LINDA RAMIREZ OR CHRIS RECORD
 Telephone: 9098240393
 Facility Addr2: Not reported
 Mailing Name: Not reported
 Mailing Address: 1600 STEEL RD
 Mailing City,St,Zip: COLTON, CA 923240000
 Gen County: San Bernardino
 TSD EPA ID: Not reported
 TSD County: Los Angeles
 Waste Category: Unspecified oil-containing waste
 Disposal Method: Recycler
 Tons: 0.22
 Facility County: Not reported

Gepaid: CAL000240309
 Contact: LINDA RAMIREZ OR CHRIS RECORD
 Telephone: 9098240393
 Facility Addr2: Not reported
 Mailing Name: Not reported
 Mailing Address: 614 E EDNA PL
 Mailing City,St,Zip: COVINA, CA 91723
 Gen County: San Bernardino
 TSD EPA ID: CAT080013352
 TSD County: Los Angeles
 Waste Category: Aqueous solution with 10% or more total organic residues
 Disposal Method: Recycler
 Tons: 0.41
 Facility County: Not reported

268

**LAMONK PROPERTY
1602 STEEL ROAD
COLTON, CA 92324**

**VCP S108195972
ENVIROSTOR N/A**

VCP:
 Facility ID: 60000497
 Site Type: Voluntary Cleanup
 Site Type Detail: Voluntary Cleanup
 Acres: 7.5
 National Priorities List: NO
 Cleanup Oversight Agencies: SMBRP
 Lead Agency: SMBRP
 Lead Agency Description: Not reported
 Project Manager: EILEEN KHACHATOURIANS
 Supervisor: Greg Holmes
 Division Branch: Cypress
 Site Code: 401322
 Assembly: 62
 Senate: 32
 Special Programs Code: Voluntary Cleanup Program
 Status: Active
 Status Date: 2006-11-21 00:00:00
 Restricted Use: NO
 Funding: Responsible Party
 Lat/Long: 34.06298 / -117.30051
 Alias Name: 401322
 Alias Type: Project Code (Site Code)
 Alias Name: 60000497

MAP FINDINGS
FOCUS MAP 5

Map ID Site Database(s) EPA ID Number

LAMONK PROPERTY (Continued)

S108195972

Alias Type: Envirostor ID Number
 Alias Name: Not reported
 Alias Type: APN
 APN: 0276-131-14-0000
 APN Description: Not reported
 Comments: Letter was reviewed and all concerns addressed. Once all items required for the addendum are completed, the final PEA Workplan will be submitted to DTSC for review. Letter for 2008 Annual Cost Estimate sent to Project Proponent. Workplan Addendum approved. Field work start date to be scheduled.

Completed Info:

Completed Area Name: PROJECT WIDE
 Completed Sub Area Name: Not reported
 Completed Document Type: Preliminary Endangerment Assessment Workplan
 Completed Date: / /

Completed Area Name: PROJECT WIDE
 Completed Sub Area Name: Not reported
 Completed Document Type: Preliminary Endangerment Assessment Workplan
 Completed Date: / /

Completed Area Name: PROJECT WIDE
 Completed Sub Area Name: Not reported
 Completed Document Type: Voluntary Clean-up Agreement
 Completed Date: / /

Completed Area Name: PROJECT WIDE
 Completed Sub Area Name: Not reported
 Completed Document Type: Correspondence - Sent
 Completed Date: / /

Confirmed: 30018,30156,30013,30594
 Confirmed Description: Polychlori
 Confirmed Description: Copper and
 Confirmed Description: Lead
 Confirmed Description: Zinc
 Future Area Name: PROJECT WIDE
 Future Sub Area Name: Not reported
 Future Document Type: Removal Action Completion Report
 Future Due Date: 2009
 Future Area Name: PROJECT WIDE
 Future Sub Area Name: Not reported
 Future Document Type: Removal Action Workplan
 Future Due Date: 2009
 Future Area Name: PROJECT WIDE
 Future Sub Area Name: Not reported
 Future Document Type: Preliminary Endangerment Assessment Report
 Future Due Date: 2008
 Future Area Name: PROJECT WIDE
 Future Sub Area Name: Not reported
 Future Document Type: Deed Restriction / Land Use Covenant
 Future Due Date: 2009
 Future Area Name: PROJECT WIDE
 Future Sub Area Name: Not reported
 Future Document Type: Certification
 Future Due Date: 2009

MAP FINDINGS
FOCUS MAP 5

Map ID	Site	Database(s)	EPA ID Number
--------	------	-------------	---------------

LAMONK PROPERTY (Continued)

S108195972

Media Affected: 30013, 30018, 30156, 30594
 Media Affected Desc: Not reported
 Media Affected Desc: Not reported
 Media Affected Desc: Not reported
 Media Affected Desc: Not reported

Management:

Management Required: NONE SPECIFIED
 Management Required Desc: Not reported
 Potential: SOIL
 Potential Description: Not reported
 Schedule Area Name: Not reported
 Schedule Sub Area Name: Not reported
 Schedule Document Type: Not reported
 Schedule Due Date: Not reported
 Schedule Revised Date: Not reported
 PastUse: JUNKYARD, RECYCLING - OTHER, RECYCLING - SCRAP METAL

ENVIROSTOR:

Site Type: Voluntary Cleanup
 Site Type Detailed: Voluntary Cleanup
 Acres: 7.5
 NPL: NO
 Regulatory Agencies: SMBRP
 Lead Agency: SMBRP
 Program Manager: EILEEN KHACHATOURIANS
 Supervisor: Greg Holmes
 Division Branch: Cypress
 Facility ID: 60000497
 Site Code: 401322
 Assembly: 62
 Senate: 32
 Special Program: Voluntary Cleanup Program
 Status: Active
 Status Date: 2006-11-21 00:00:00
 Restricted Use: NO
 Funding: Responsible Party
 Latitude: 34.06298
 Longitude: -117.30051
 Alias Name: 401322
 Alias Type: Project Code (Site Code)
 Alias Name: 60000497
 Alias Type: Envirostor ID Number
 Alias Name: Not reported
 Alias Type: APN

APN: 0276-131-14-0000

APN Description: Not reported

Comments: Letter was reviewed and all concerns addressed. Once all items required for the addendum are completed, the final PEA Workplan will be submitted to DTSC for review. Letter for 2008 Annual Cost Estimate sent to Project Proponent. Workplan Addendum approved. Field work start date to be scheduled.

Completed Info:

Completed Area Name: PROJECT WIDE
 Completed Sub Area Name: Not reported
 Completed Document Type: Preliminary Endangerment Assessment Workplan

MAP FINDINGS
FOCUS MAP 5

Map ID Site Database(s) EPA ID Number

LAMONK PROPERTY (Continued)

S108195972

Completed Date: / /

Completed Area Name: PROJECT WIDE
Completed Sub Area Name: Not reported
Completed Document Type: Preliminary Endangerment Assessment Workplan
Completed Date: / /

Completed Area Name: PROJECT WIDE
Completed Sub Area Name: Not reported
Completed Document Type: Voluntary Clean-up Agreement
Completed Date: / /

Completed Area Name: PROJECT WIDE
Completed Sub Area Name: Not reported
Completed Document Type: Correspondence - Sent
Completed Date: / /

Confirmed: 30018,30156,30013,30594
Confirmed Description: Polychlori
Confirmed Description: Copper and
Confirmed Description: Lead
Confirmed Description: Zinc
Future Area Name: PROJECT WIDE
Future Sub Area Name: Not reported
Future Document Type: Removal Action Completion Report
Future Due Date: 2009
Future Area Name: PROJECT WIDE
Future Sub Area Name: Not reported
Future Document Type: Removal Action Workplan
Future Due Date: 2009
Future Area Name: PROJECT WIDE
Future Sub Area Name: Not reported
Future Document Type: Preliminary Endangerment Assessment Report
Future Due Date: 2008
Future Area Name: PROJECT WIDE
Future Sub Area Name: Not reported
Future Document Type: Deed Restriction / Land Use Covenant
Future Due Date: 2009
Future Area Name: PROJECT WIDE
Future Sub Area Name: Not reported
Future Document Type: Certification
Future Due Date: 2009
Media Affected: 30013, 30018, 30156, 30594
Media Affected Desc: Not reported
Media Affected Desc: Not reported
Media Affected Desc: Not reported
Media Affected Desc: Not reported

Management:
Management Required: NONE SPECIFIED
Management Required Desc: Not reported
Potential: SOIL
Potential Description: Not reported
Schedule Area Name: Not reported
Schedule Sub Area Name: Not reported
Schedule Document Type: Not reported
Schedule Due Date: Not reported
Schedule Revised Date: Not reported

MAP FINDINGS
FOCUS MAP 5

Map ID	Site	Database(s)	EPA ID Number
	LAMONK PROPERTY (Continued)		S108195972
	PastUse: JUNKYARD, RECYCLING - OTHER, RECYCLING - SCRAP METAL		
268	LAMONK PROPERTY 1602 STEEL ROAD COLTON, CA 92324	FINDS	1010728761 110033607586
	FINDS: Other Pertinent Environmental Activity Identified at Site Not reported		
269	DEWEY PEST CONTROL 154 S MISSION ST COLTON, CA 92324	San Bern. Co. Permit	S106910800 N/A
	San Bern. Co. Permit: Region: SAN BERNARDINO Facility ID: FA0002712 Owner: DEWEY PEST CONTROL Permit Number: PT0002538 Permit Category: HAZMAT HANDLER 0-10 EMPLOYEES Facility Status: INACTIVE Expiration Date: 5/31/2003 12:00:00AM		
270	EDISON/COLTON 2 (10TH ST) MGP EAST OF 10TH STREET, SOUTH OF L STREET COLTON, CA 92324	DEED VCP ENVIROSTOR	S101481942 N/A
	DEED: Area: PROJECT WIDE Sub Area: Not reported Site Type: VOLUNTARY CLEANUP Status: CERTIFIED / OPERATION & MAINTENANCE Deed Date(s): 5/2/2005		
	VCP: Facility ID: 36490108 Site Type: Voluntary Cleanup Site Type Detail: Voluntary Cleanup Acres: 2.5 National Priorities List: NO Cleanup Oversight Agencies: SMBRP Lead Agency: SMBRP Lead Agency Description: Not reported Project Manager: LORI PARNASS Supervisor: Juli Osborne Division Branch: Chatsworth Site Code: 400296 Assembly: 62 Senate: 32 Special Programs Code: Voluntary Cleanup Program Status: Certified / Operation & Maintenance Status Date: 2005-06-16 00:00:00		

MAP FINDINGS
FOCUS MAP 5

Map ID Site Database(s) EPA ID Number

EDISON/COLTON 2 (10TH ST) MGP (Continued)

S101481942

Restricted Use: YES
 Funding: Responsible Party
 Lat/Long: 34.0625 / -117.320833333333
 Alias Name: 400296
 Alias Type: Project Code (Site Code)
 Alias Name: Not reported
 Alias Type: Alternate Name
 Alias Name: Not reported
 Alias Type: Alternate Name
 Alias Name: 36490108
 Alias Type: Envirostor ID Number
 Alias Name: Not reported
 Alias Type: APN

APN: 163-041-0318
 APN Description: Not reported

Comments: DTSC approved "Soil Remediation Report" dated August 7, 2002. DTSC conducted oversight for site characterization and removal activity for this two acre property. Approximately 2000 tons of PAH-impacted soil was removed. site in compliance with LUCThe Final Supplemental PEA report, prepared by Fluor Daniel, was approved on February 26, 1999. DTSC concluded that elevated levels of polycyclic hydrocarbons and lead exist in the soil at the subject site and require further action. Removal actioRemoval Action Workplan is approved. PAH contaminated soil will be removed to background study number, 0.9 mg/kg. A deed restriction was filed on May 2, 2005 for four inaccessible parcels located on the former MGP site at 160 South Tenth Street in the City of Colton. An Operation and Maintenance agreement requires the owners, the City of Colton to conduct annuA Remedial Action Certification was finalized on June 6, 2005 for the new MGP Site at 160 South Tenth Street in the City of Colton. Approximately 2000 tons of polycyclic aromatic hydrocarbon and lead contaminated soil was removed from the property. Edison and DTSC entered into a second Voluntary Cleanup Agreement for the site - conduct a supplement to the Preliminary Endangerment Assessment, to determine whether further action is required. PEA complete. Further investigation required. No information available for Southern CA Edison site. Recommend future follow-up. A Voluntary Cleanup Agreement was signed for RAW. Transition to Chapter 6.5 - Amendment to the existing Voluntary Cleanup Agreement No. HSA 98/99-001, signed by the RP. al investigations of the parcels and submit a report of findings to DTSC. The clean up goal for lead in soil was 97.1 mg/kg. The cleanup goal was met. The cleanup goal for PAHs was established as B (a) P equivalent of upper confidence level of 0.9 mg/kg. The cleanup goal for PAHs was not met at four inaccessible areas. n workplan is required. A deed restriction is in place for the specified inaccessible areas.

Completed Info:

Completed Area Name: PROJECT WIDE
 Completed Sub Area Name: Not reported
 Completed Document Type: Removal Action Completion Report
 Completed Date: / /

Completed Area Name: PROJECT WIDE
 Completed Sub Area Name: Not reported
 Completed Document Type: Removal Action Workplan
 Completed Date: / /

MAP FINDINGS
FOCUS MAP 5

Map ID Site Database(s) EPA ID Number

EDISON/COLTON 2 (10TH ST) MGP (Continued)

S101481942

Completed Area Name: PROJECT WIDE
Completed Sub Area Name: Not reported
Completed Document Type: Preliminary Endangerment Assessment Report
Completed Date: / /

Completed Area Name: PROJECT WIDE
Completed Sub Area Name: Not reported
Completed Document Type: Preliminary Endangerment Assessment Report
Completed Date: / /

Completed Area Name: PROJECT WIDE
Completed Sub Area Name: Not reported
Completed Document Type: Site Screening
Completed Date: / /

Completed Area Name: PROJECT WIDE
Completed Sub Area Name: Not reported
Completed Document Type: Voluntary Clean-up Agreement
Completed Date: / /

Completed Area Name: PROJECT WIDE
Completed Sub Area Name: Not reported
Completed Document Type: CEQA - Notice of Exemption
Completed Date: / /

Completed Area Name: PROJECT WIDE
Completed Sub Area Name: Not reported
Completed Document Type: Voluntary Clean-up Agreement
Completed Date: / /

Completed Area Name: PROJECT WIDE
Completed Sub Area Name: Not reported
Completed Document Type: Voluntary Clean-up Agreement
Completed Date: / /

Completed Area Name: PROJECT WIDE
Completed Sub Area Name: Not reported
Completed Document Type: Voluntary Clean-up Agreement
Completed Date: / /

Completed Area Name: PROJECT WIDE
Completed Sub Area Name: Not reported
Completed Document Type: Certification
Completed Date: / /

Completed Area Name: PROJECT WIDE
Completed Sub Area Name: Not reported
Completed Document Type: Deed Restriction / Land Use Covenant
Completed Date: / /

Completed Area Name: PROJECT WIDE
Completed Sub Area Name: Not reported
Completed Document Type: Operation & Maintenance Order/Agreement
Completed Date: / /

Completed Area Name: PROJECT WIDE
Completed Sub Area Name: Not reported

MAP FINDINGS
FOCUS MAP 5

Map ID Site Database(s) EPA ID Number

EDISON/COLTON 2 (10TH ST) MGP (Continued)

S101481942

Completed Document Type: DEED/LUC Site Inspection/Visit
Completed Date: / /

Confirmed: 30019
Confirmed Description: Polynuclea
Future Area Name: Not reported
Future Sub Area Name: Not reported
Future Document Type: Not reported
Future Due Date: Not reported
Media Affected: 10009, 30019
Media Affected Desc: Not reported
Media Affected Desc: Not reported

Management:

Management Required: FOUN, COV
Management Required Desc: Not reported
Management Required Desc: Not reported
Potential: SOIL
Potential Description: Not reported
Schedule Area Name: Not reported
Schedule Sub Area Name: Not reported
Schedule Document Type: Not reported
Schedule Due Date: Not reported
Schedule Revised Date: Not reported
PastUse: MANUFACTURED GAS PLANT

ENVIROSTOR:

Site Type: Voluntary Cleanup
Site Type Detailed: Voluntary Cleanup
Acres: 2.5
NPL: NO
Regulatory Agencies: SMBRP
Lead Agency: SMBRP
Program Manager: LORI PARNASS
Supervisor: Juli Osborne
Division Branch: Chatsworth
Facility ID: 36490108
Site Code: 400296
Assembly: 62
Senate: 32
Special Program: Voluntary Cleanup Program
Status: Certified / Operation & Maintenance
Status Date: 2005-06-16 00:00:00
Restricted Use: YES
Funding: Responsible Party
Latitude: 34.0625
Longitude: -117.320833333333
Alias Name: 400296
Alias Type: Project Code (Site Code)
Alias Name: Not reported
Alias Type: Alternate Name
Alias Name: Not reported
Alias Type: Alternate Name
Alias Name: 36490108
Alias Type: Envirostor ID Number
Alias Name: Not reported
Alias Type: APN

MAP FINDINGS
FOCUS MAP 5

Map ID Site Database(s) EPA ID Number

EDISON/COLTON 2 (10TH ST) MGP (Continued)

S101481942

APN: 163-041-0318
 APN Description: Not reported
 Comments: DTSC approved "Soil Remediation Report" dated August 7, 2002. DTSC conducted oversight for site characterization and removal activity for this two acre property. Approximately 2000 tons of PAH-impacted soil was removed in compliance with LUC. The Final Supplemental PEA report, prepared by Fluor Daniel, was approved on February 26, 1999. DTSC concluded that elevated levels of polycyclic hydrocarbons and lead exist in the soil at the subject site and require further action. Removal Action Workplan is approved. PAH contaminated soil will be removed to background study number, 0.9 mg/kg. A deed restriction was filed on May 2, 2005 for four inaccessible parcels located on the former MGP site at 160 South Tenth Street in the City of Colton. An Operation and Maintenance agreement requires the owners, the City of Colton to conduct annual Remedial Action Certification was finalized on June 6, 2005 for the new MGP Site at 160 South Tenth Street in the City of Colton. Approximately 2000 tons of polycyclic aromatic hydrocarbon and lead contaminated soil was removed from the property. Edison and DTSC entered into a second Voluntary Cleanup Agreement for the site - conduct a supplement to the Preliminary Endangerment Assessment, to determine whether further action is required. PEA complete. Further investigation required. No information available for Southern CA Edison site. Recommend future follow-up. A Voluntary Cleanup Agreement was signed for RAW. Transition to Chapter 6.5 - Amendment to the existing Voluntary Cleanup Agreement No. HSA 98/99-001, signed by the RP. al investigations of the parcels and submit a report of findings to DTSC. The clean up goal for lead in soil was 97.1 mg/kg. The cleanup goal was met. The cleanup goal for PAHs was established as B (a) P equivalent of upper confidence level of 0.9 mg/kg. The cleanup goal for PAHs was not met at four inaccessible areas. n workplan is required. A deed restriction is in place for the specified inaccessible areas.

Completed Info:

Completed Area Name: PROJECT WIDE
 Completed Sub Area Name: Not reported
 Completed Document Type: Removal Action Completion Report
 Completed Date: / /

Completed Area Name: PROJECT WIDE
 Completed Sub Area Name: Not reported
 Completed Document Type: Removal Action Workplan
 Completed Date: / /

Completed Area Name: PROJECT WIDE
 Completed Sub Area Name: Not reported
 Completed Document Type: Preliminary Endangerment Assessment Report
 Completed Date: / /

Completed Area Name: PROJECT WIDE
 Completed Sub Area Name: Not reported
 Completed Document Type: Preliminary Endangerment Assessment Report
 Completed Date: / /

Completed Area Name: PROJECT WIDE
 Completed Sub Area Name: Not reported
 Completed Document Type: Site Screening

MAP FINDINGS
FOCUS MAP 5

Map ID	Site	Database(s)	EPA ID Number
	EDISON/COLTON 2 (10TH ST) MGP (Continued)		S101481942
	Completed Date: / /		
	Completed Area Name: PROJECT WIDE		
	Completed Sub Area Name: Not reported		
	Completed Document Type: Voluntary Clean-up Agreement		
	Completed Date: / /		
	Completed Area Name: PROJECT WIDE		
	Completed Sub Area Name: Not reported		
	Completed Document Type: CEQA - Notice of Exemption		
	Completed Date: / /		
	Completed Area Name: PROJECT WIDE		
	Completed Sub Area Name: Not reported		
	Completed Document Type: Voluntary Clean-up Agreement		
	Completed Date: / /		
	Completed Area Name: PROJECT WIDE		
	Completed Sub Area Name: Not reported		
	Completed Document Type: Voluntary Clean-up Agreement		
	Completed Date: / /		
	Completed Area Name: PROJECT WIDE		
	Completed Sub Area Name: Not reported		
	Completed Document Type: Voluntary Clean-up Agreement		
	Completed Date: / /		
	Completed Area Name: PROJECT WIDE		
	Completed Sub Area Name: Not reported		
	Completed Document Type: Certification		
	Completed Date: / /		
	Completed Area Name: PROJECT WIDE		
	Completed Sub Area Name: Not reported		
	Completed Document Type: Deed Restriction / Land Use Covenant		
	Completed Date: / /		
	Completed Area Name: PROJECT WIDE		
	Completed Sub Area Name: Not reported		
	Completed Document Type: Operation & Maintenance Order/Agreement		
	Completed Date: / /		
	Completed Area Name: PROJECT WIDE		
	Completed Sub Area Name: Not reported		
	Completed Document Type: DEED/LUC Site Inspection/Visit		
	Completed Date: / /		
	Confirmed: 30019		
	Confirmed Description: Polynuclea		
	Future Area Name: Not reported		
	Future Sub Area Name: Not reported		
	Future Document Type: Not reported		
	Future Due Date: Not reported		
	Media Affected: 10009, 30019		
	Media Affected Desc: Not reported		
	Media Affected Desc: Not reported		

MAP FINDINGS
FOCUS MAP 5

Map ID	Site	Database(s)	EPA ID Number
--------	------	-------------	---------------

EDISON/COLTON 2 (10TH ST) MGP (Continued)

S101481942

Management:
 Management Required: FOUN, COV
 Management Required Desc: Not reported
 Management Required Desc: Not reported
 Potential: SOIL
 Potential Description: Not reported
 Schedule Area Name: Not reported
 Schedule Sub Area Name: Not reported
 Schedule Document Type: Not reported
 Schedule Due Date: Not reported
 Schedule Revised Date: Not reported
 PastUse: MANUFACTURED GAS PLANT

273

**EDISON/COLTON 2 (10TH ST) MGP
EAST OF 10TH STREET, SOUTH OF L STREET
COLTON, CA 92324**

Manufactured Gas Plants

**1008407664
N/A**

Manufactured Gas Plants:
 Alternate Name:COLTON GAS CO PLANT. This site was formerly used as a manufactured gas plant, and is contaminated with the associated chemicals; polycyclic aromatic hydrocarbons (PAHs) and metals. The site has an asphalt cap and is currently in use as part of the City of Colton Maintenance Yard.

275

**HENRY'S SERVICE STATION
360 S LA CADENA DR
COLTON, CA 92324**

HIST UST

**U001574675
N/A**

HIST UST:
 Region: STATE
 Facility ID: 00000049492
 Facility Type: Other
 Other Type: Not reported
 Total Tanks: 0003
 Contact Name: Not reported
 Telephone: 7148251561
 Owner Name: HENRY L. PORTELLE
 Owner Address: 1383 BIRCH ST.
 Owner City,St,Zip: SAN BERNARDINO, CA 92410

Tank Num: 001
 Container Num: 3
 Year Installed: Not reported
 Tank Capacity: 00000550
 Tank Used for: PRODUCT
 Type of Fuel: UNLEADED
 Tank Construction: Not reported
 Leak Detection: Stock Inventor

Tank Num: 002
 Container Num: 1
 Year Installed: Not reported
 Tank Capacity: 00001000
 Tank Used for: PRODUCT
 Type of Fuel: PREMIUM
 Tank Construction: Not reported
 Leak Detection: Stock Inventor

MAP FINDINGS
FOCUS MAP 5

Map ID	Site	Database(s)	EPA ID Number
--------	------	-------------	---------------

HENRY'S SERVICE STATION (Continued)

U001574675

Tank Num: 003
 Container Num: 2
 Year Installed: Not reported
 Tank Capacity: 00001000
 Tank Used for: PRODUCT
 Type of Fuel: REGULAR
 Tank Construction: Not reported
 Leak Detection: Stock Inventor

275

**J.C. AUTO
 360 S LA CADENA DR
 COLTON, CA 92324**

San Bern. Co. Permit

**S103368395
 N/A**

San Bern. Co. Permit:

Region: SAN BERNARDINO
 Facility ID: FA0003746
 Owner: LOPEZ, JAIME & CATHY
 Permit Number: PT0006266
 Permit Category: SPECIAL HANDLER
 Facility Status: ACTIVE
 Expiration Date: 1/31/2009 12:00:00AM

Region: SAN BERNARDINO
 Facility ID: FA0003746
 Owner: LOPEZ, JAIME & CATHY
 Permit Number: PT0006267
 Permit Category: SPECIAL GENERATOR(B)
 Facility Status: ACTIVE
 Expiration Date: 1/31/2009 12:00:00AM

275

**CIRCLE K STORE #555
 371 S LA CADENA AVE
 COLTON, CA 92324**

**FINDS
 HIST UST
 RCRA-NonGen**

**1000174023
 CAD981679830**

FINDS:

Other Pertinent Environmental Activity Identified at Site

RCRAInfo is a national information system that supports the Resource Conservation and Recovery Act (RCRA) program through the tracking of events and activities related to facilities that generate, transport, and treat, store, or dispose of hazardous waste. RCRAInfo allows RCRA program staff to track the notification, permit, compliance, and corrective action activities required under RCRA.

HIST UST:

Region: STATE
 Facility ID: 00000013593
 Facility Type: Gas Station
 Other Type: Not reported
 Total Tanks: 0002
 Contact Name: KEN ZIMMERMAN
 Telephone: 7148257611
 Owner Name: CIRCLE K. CORPORATION
 Owner Address: 4500 SOUTH 40TH STREET
 Owner City,St,Zip: PHOENIX, AZ 85040

MAP FINDINGS
FOCUS MAP 5

Map ID Site Database(s) EPA ID Number

CIRCLE K STORE #555 (Continued)

1000174023

Tank Num: 001
Container Num: 1
Year Installed: Not reported
Tank Capacity: 00009940
Tank Used for: PRODUCT
Type of Fuel: REGULAR
Tank Construction: Not reported
Leak Detection: Stock Inventor

Tank Num: 002
Container Num: 2
Year Installed: Not reported
Tank Capacity: 00009940
Tank Used for: PRODUCT
Type of Fuel: UNLEADED
Tank Construction: Not reported
Leak Detection: Stock Inventor

RCRA-NonGen:

Date form received by agency: 06/10/1993
Facility name: CIRCLE K STORE #555
Facility address: 371 S LA CADENA AVE
COLTON, CA 92324
EPA ID: CAD981679830
Mailing address: 5811 MANZANITA AVE
CARMICHAEL, CA 95608
Contact: ENVIRONMENTAL MANAGER
Contact address: 371 S LA CADENA AVE
COLTON, CA 92324
Contact country: US
Contact telephone: (916) 334-2445
Contact email: Not reported
EPA Region: 09
Classification: Non-Generator
Description: Handler: Non-Generators do not presently generate hazardous waste

Owner/Operator Summary:

Owner/operator name: NOT REQUIRED
Owner/operator address: NOT REQUIRED
NOT REQUIRED, ME 99999
Owner/operator country: Not reported
Owner/operator telephone: (415) 555-1212
Legal status: Private
Owner/Operator Type: Operator
Owner/Op start date: Not reported
Owner/Op end date: Not reported

Owner/operator name: CIRCLE K CORP
Owner/operator address: NOT REQUIRED
NOT REQUIRED, ME 99999
Owner/operator country: Not reported
Owner/operator telephone: (415) 555-1212
Legal status: Private
Owner/Operator Type: Owner
Owner/Op start date: Not reported
Owner/Op end date: Not reported

MAP FINDINGS
FOCUS MAP 5

Map ID	Site	Database(s)	EPA ID Number
--------	------	-------------	---------------

CIRCLE K STORE #555 (Continued)

1000174023

Handler Activities Summary:

U.S. importer of hazardous waste:	Unknown
Mixed waste (haz. and radioactive):	Unknown
Recycler of hazardous waste:	No
Transporter of hazardous waste:	No
Treater, storer or disposer of HW:	No
Underground injection activity:	No
On-site burner exemption:	Unknown
Furnace exemption:	Unknown
Used oil fuel burner:	No
Used oil processor:	No
User oil refiner:	No
Used oil fuel marketer to burner:	No
Used oil Specification marketer:	No
Used oil transfer facility:	No
Used oil transporter:	No
Off-site waste receiver:	Commercial status unknown

Violation Status: No violations found

275

**PAUL'S TRANSMISSIONS
370 S LA CADENA DR
COLTON, CA 92324**

San Bern. Co. Permit

**S107448059
N/A**

San Bern. Co. Permit:

Region:	SAN BERNARDINO
Facility ID:	FA0010094
Owner:	INES CAZAVES
Permit Number:	PT0017243
Permit Category:	SPECIAL HANDLER
Facility Status:	ACTIVE
Expiration Date:	10/31/2007 12:00:00AM

Region:	SAN BERNARDINO
Facility ID:	FA0010094
Owner:	INES CAZAVES
Permit Number:	PT0017242
Permit Category:	SPECIAL GENERATOR(B)
Facility Status:	ACTIVE
Expiration Date:	10/31/2008 12:00:00AM

276

**11TH & M STREET
11TH & M STREET
COLTON, CA**

ERNS

**2004719646
N/A**

[Click this hyperlink](#) while viewing on your computer to access additional ERNS detail in the EDR Site Report.

MAP FINDINGS
FOCUS MAP 5

Map ID	Site	Database(s)	EPA ID Number
276	JOHN ALLAN ARTHUR 345 EAST M STREET COLTON, CA 92324	HAZNET	S103972333 N/A
	HAZNET: Gepaid: CLU970013375 Contact: CAROLYN ABARIL Telephone: 9099283876 Facility Addr2: Not reported Mailing Name: Not reported Mailing Address: PO BOX 806 Mailing City,St,Zip: SACRAMENTO, CA 958120806 Gen County: San Bernardino TSD EPA ID: CAD008302903 TSD County: Los Angeles Waste Category: Off-specification, aged, or surplus organics Disposal Method: Recycler Tons: .0100 Facility County: San Bernardino		
	Gepaid: CLU970013375 Contact: CAROLYN ABARIL Telephone: 9099283876 Facility Addr2: Not reported Mailing Name: Not reported Mailing Address: PO BOX 806 Mailing City,St,Zip: SACRAMENTO, CA 958120806 Gen County: San Bernardino TSD EPA ID: CAD008302903 TSD County: Los Angeles Waste Category: Off-specification, aged, or surplus organics Disposal Method: Transfer Station Tons: .0050 Facility County: San Bernardino		
	Gepaid: CLU970013375 Contact: CAROLYN ABARIL Telephone: 9099283876 Facility Addr2: Not reported Mailing Name: Not reported Mailing Address: PO BOX 806 Mailing City,St,Zip: SACRAMENTO, CA 958120806 Gen County: San Bernardino TSD EPA ID: CAD008302903 TSD County: Los Angeles Waste Category: Liquids with pH <UN-> 2 Disposal Method: Transfer Station Tons: .0200 Facility County: San Bernardino		
	Gepaid: CLU970013375 Contact: CAROLYN ABARIL Telephone: 9099283876 Facility Addr2: Not reported Mailing Name: Not reported Mailing Address: PO BOX 806 Mailing City,St,Zip: SACRAMENTO, CA 958120806 Gen County: San Bernardino TSD EPA ID: CAD008302903		

MAP FINDINGS
FOCUS MAP 5

Map ID	Site	Database(s)	EPA ID Number
	<p>JOHN ALLAN ARTHUR (Continued)</p> <p>TSD County: Los Angeles Waste Category: Other organic solids Disposal Method: Transfer Station Tons: .0300 Facility County: San Bernardino</p> <p>Click this hyperlink while viewing on your computer to access -1 additional CA_HAZNET: record(s) in the EDR Site Report.</p>		S103972333
276	<p>345 E M ST COLTON, CA 92324</p> <p>CDL:</p> <p>Facility ID: 199701112 Date: 1997-01-28 00:00:00 Lab Type: Illegal Drug Lab (L) - location where an illegal drug lab was operated or drug lab equipment and/or materials were stored.</p>	CDL	S107533121 N/A
278	<p>C. PACK ENGINEERING CO. 460 M ST COLTON, CA 92324</p> <p>San Bern. Co. Permit:</p> <p>Region: SAN BERNARDINO Facility ID: FA0001654 Owner: ANDERSON, ROBERT D. Permit Number: PT0005219 Permit Category: HAZMAT HANDLER 0-10 EMPLOYEES Facility Status: ACTIVE Expiration Date: 5/31/2008 12:00:00AM</p>	San Bern. Co. Permit	S105974245 N/A
279	<p>PACIFIC RAIL DISMANTLING FACILITY 785 "M" STREET COLTON, CA 92324</p> <p>ENVIROSTOR:</p> <p>Site Type: Evaluation Site Type Detailed: Evaluation Acres: Not reported NPL: NO Regulatory Agencies: NONE SPECIFIED Lead Agency: NONE SPECIFIED Program Manager: Not reported Supervisor: Referred - Not Assigned Division Branch: Cypress Facility ID: 36470001 Site Code: Not reported Assembly: 62 Senate: 32 Special Program: Not reported Status: Refer: 1248 Local Agency Status Date: 2001-09-24 00:00:00 Restricted Use: NO Funding: Not Applicable</p>	ENVIROSTOR	S106797658 N/A

MAP FINDINGS
FOCUS MAP 5

Map ID	Site	Database(s)	EPA ID Number
--------	------	-------------	---------------

PACIFIC RAIL DISMANTLING FACILITY (Continued)

S106797658

Latitude: 0
Longitude: 0
Alias Name: 36470001
Alias Type: Envirostor ID Number

APN: NONE SPECIFIED
APN Description: Not reported
Comments: Not reported

Completed Info:
Completed Area Name: Not reported
Completed Sub Area Name: Not reported
Completed Document Type: Not reported
Completed Date: Not reported

Confirmed:
Confirmed Description: NONE SPECIFIED
Future Area Name: Not reported
Future Sub Area Name: Not reported
Future Document Type: Not reported
Future Due Date: Not reported
Media Affected: NONE SPECIFIED
Media Affected Desc: Not reported

Management:
Management Required: NONE SPECIFIED
Management Required Desc: Not reported
Potential: NONE SPECIFIED
Potential Description: Not reported
Schedule Area Name: Not reported
Schedule Sub Area Name: Not reported
Schedule Document Type: Not reported
Schedule Due Date: Not reported
Schedule Revised Date: Not reported
PastUse: NONE SPECIFIED

**279 SIMS HUGO NEU WEST DBA COLTON IRON & METAL
790 EAST M ST
COLTON, CA 92324**

**HAZNET S108220536
N/A**

HAZNET:
Gepaid: CAL000034992
Contact: ANDREW KELLER
Telephone: 3108310281
Facility Addr2: Not reported
Mailing Name: Not reported
Mailing Address: 901 NEW DOCK STREET
Mailing City,St,Zip: TERMINAL ISLAND, CA 907310270
Gen County: San Bernardino
TSD EPA ID: CAT000646117
TSD County: Kings
Waste Category: Polychlorinated biphenyls and material containing PCB's
Disposal Method: Disposal, Land Fill
Tons: 2.35
Facility County: Not reported

Gepaid: CAL000034992
Contact: ANDREW KELLER
Telephone: 3108310281

MAP FINDINGS
FOCUS MAP 5

Map ID	Site	Database(s)	EPA ID Number
--------	------	-------------	---------------

SIMS HUGO NEU WEST DBA COLTON IRON & METAL (Continued)

S108220536

Facility Addr2: Not reported
Mailing Name: Not reported
Mailing Address: 901 NEW DOCK STREET
Mailing City,St,Zip: TERMINAL ISLAND, CA 907310270
Gen County: San Bernardino
TSD EPA ID: CAT000646117
TSD County: Kings
Waste Category: Polychlorinated biphenyls and material containing PCB's
Disposal Method: Disposal, Land Fill
Tons: 2.35
Facility County: Not reported

Gepaid: CAL000034992
Contact: ANDREW KELLER
Telephone: 3108310281
Facility Addr2: Not reported
Mailing Name: Not reported
Mailing Address: 901 NEW DOCK STREET
Mailing City,St,Zip: TERMINAL ISLAND, CA 907310270
Gen County: San Bernardino
TSD EPA ID: CAD008252405
TSD County: Los Angeles
Waste Category: Unspecified solvent mixture Waste
Disposal Method: H06
Tons: 0.91
Facility County: San Bernardino

279

**PACIFIC RAIL SAIL PARCEL
785 E M ST SALE PARCEL UNIT
COLTON, CA 92324**

**HAZNET S105726239
N/A**

HAZNET:
Gepaid: CAP000091637
Contact: --
Telephone: 4022714327
Facility Addr2: Not reported
Mailing Name: Not reported
Mailing Address: 785 E M ST SALE PARCEL UNIT
Mailing City,St,Zip: COLTON, CA 923240000
Gen County: San Bernardino
TSD EPA ID: Not reported
TSD County: San Bernardino
Waste Category: Unspecified oil-containing waste
Disposal Method: Transfer Station
Tons: 3.33
Facility County: Not reported

Gepaid: CAP000091637
Contact: --
Telephone: 4022714327
Facility Addr2: Not reported
Mailing Name: Not reported
Mailing Address: 785 E M ST SALE PARCEL UNIT
Mailing City,St,Zip: COLTON, CA 923240000
Gen County: San Bernardino
TSD EPA ID: Not reported
TSD County: Los Angeles
Waste Category: Other inorganic solid waste

MAP FINDINGS
FOCUS MAP 5

Map ID	Site	Database(s)	EPA ID Number
	PACIFIC RAIL SAIL PARCEL (Continued)		S105726239
	Disposal Method: Disposal, Land Fill		
	Tons: 3.6		
	Facility County: Not reported		
279	COLTON IRON AND METAL CO 790 EAST M ST COLTON, CA 92324	HAZNET	S103672273 N/A
	HAZNET:		
	Gepaid: CAL000034992		
	Contact: HUGO NEU CORP/JOINT VENT OP		
	Telephone: 3108310281		
	Facility Addr2: Not reported		
	Mailing Name: Not reported		
	Mailing Address: PO BOX 3100		
	Mailing City,St,Zip: TERMINAL ISLAND, CA 907310270		
	Gen County: San Bernardino		
	TSD EPA ID: NVT330010000		
	TSD County: 99		
	Waste Category: Polychlorinated biphenyls and material containing PCB's		
	Disposal Method: Not reported		
	Tons: .6000		
	Facility County: San Bernardino		
	Gepaid: CAL000034992		
	Contact: LAURA HENNEN ENVIRONMENTAL MGR		
	Telephone: 3108310281		
	Facility Addr2: Not reported		
	Mailing Name: Not reported		
	Mailing Address: 901 NEW DOCK STREET		
	Mailing City,St,Zip: TERMINAL ISLAND, CA 907310270		
	Gen County: San Bernardino		
	TSD EPA ID: Not reported		
	TSD County: Kings		
	Waste Category: Polychlorinated biphenyls and material containing PCB's		
	Disposal Method: Disposal, Land Fill		
	Tons: 0.5		
	Facility County: Not reported		
	Gepaid: CAL000034992		
	Contact: LAURA HENNEN ENVIRONMENTAL MGR		
	Telephone: 3108310281		
	Facility Addr2: Not reported		
	Mailing Name: Not reported		
	Mailing Address: 901 NEW DOCK STREET		
	Mailing City,St,Zip: TERMINAL ISLAND, CA 907310270		
	Gen County: San Bernardino		
	TSD EPA ID: Not reported		
	TSD County: Kings		
	Waste Category: Polychlorinated biphenyls and material containing PCB's		
	Disposal Method: Disposal, Land Fill		
	Tons: 0.75		
	Facility County: Not reported		
	Gepaid: CAL000034992		
	Contact: HUGO NEU CORP/JOINT VENT OP		
	Telephone: 3108310281		
	Facility Addr2: Not reported		

MAP FINDINGS
FOCUS MAP 5

Map ID Site Database(s) EPA ID Number

COLTON IRON AND METAL CO (Continued)

S103672273

Mailing Name: Not reported
Mailing Address: PO BOX 3100
Mailing City,St,Zip: TERMINAL ISLAND, CA 907310270
Gen County: San Bernardino
TSD EPA ID: CAD066233966
TSD County: Los Angeles
Waste Category: Other inorganic solid waste
Disposal Method: Recycler
Tons: 2.2500
Facility County: San Bernardino

Gepaid: CAL000034992
Contact: HUGO NEU CORP/JOINT VENT OP
Telephone: 3108310281
Facility Addr2: Not reported
Mailing Name: Not reported
Mailing Address: PO BOX 3100
Mailing City,St,Zip: TERMINAL ISLAND, CA 907310270
Gen County: San Bernardino
TSD EPA ID: UTC093012201
TSD County: 99
Waste Category: Contaminated soil from site clean-ups
Disposal Method: Disposal, Land Fill
Tons: .3000
Facility County: San Bernardino

[Click this hyperlink](#) while viewing on your computer to access
2 additional CA_HAZNET: record(s) in the EDR Site Report.

279

**COLTON IRON & METAL COMPANY
790 EAST M ST.
COLTON, CA 92324**

**CA WDS S102038765
N/A**

CA WDS:
Facility ID: Santa Ana River 36I006215
Facility Type: Not reported
Facility Status: Active - Any facility with a continuous or seasonal discharge that is
under Waste Discharge Requirements.
NPDES Number: CAS000001 The 1st 2 characters designate the state. The remaining 7
are assigned by the Regional Board
Subregion: 8
Facility Telephone: Not reported
Facility Contact: Not reported
Agency Name: HUGO NEU-PROLER CO
Agency Address: Not reported
Agency City,St,Zip: 0
Agency Contact: Not reported
Agency Telephone: Not reported
Agency Type: Not reported
SIC Code: 0
SIC Code 2: Not reported
Primary Waste: Not reported
Primary Waste Type: Not reported
Secondary Waste: Not reported
Secondary Waste Type: Not reported
Design Flow: 0
Baseline Flow: 0
Reclamation: Not reported

MAP FINDINGS
FOCUS MAP 5

Map ID	Site	Database(s)	EPA ID Number
--------	------	-------------	---------------

COLTON IRON & METAL COMPANY (Continued)

S102038765

POTW: Not reported
 Treat To Water: Minor Threat to Water Quality. A violation of a regional board order should cause a relatively minor impairment of beneficial uses compared to a major or minor threat. Not: All nurds without a TTWQ will be considered a minor threat to water quality unless coded at a higher Level. A Zero (0) may be used to code those NURDS that are found to represent no threat to water quality.
 Complexity: Category C - Facilities having no waste treatment systems, such as cooling water dischargers or those who must comply through best management practices, facilities with passive waste treatment and disposal systems, such as septic systems with subsurface disposal, or dischargers having waste storage systems with land disposal such as dairy waste ponds.

279

**COLTON IRON & METAL COMPANY
790 E M ST
COLTON, CA 92324**

San Bern. Co. Permit

**S106910768
N/A**

San Bern. Co. Permit:

Region: SAN BERNARDINO
 Facility ID: FA0002434
 Owner: SA RECYCLING LLC
 Permit Number: PT0018794
 Permit Category: APPLIANCE RECYCLER
 Facility Status: ACTIVE
 Expiration Date: 8/31/2007 12:00:00AM

Region: SAN BERNARDINO
 Facility ID: FA0002434
 Owner: SA RECYCLING LLC
 Permit Number: PT0003823
 Permit Category: GENERATOR - 11-25 EMPLOYEES
 Facility Status: ACTIVE
 Expiration Date: 8/31/2008 12:00:00AM

Region: SAN BERNARDINO
 Facility ID: FA0002434
 Owner: SA RECYCLING LLC
 Permit Number: PT0003824
 Permit Category: HAZMAT HANDLER 11-25 EMPLOYEES (W/GEN PRMT)
 Facility Status: ACTIVE
 Expiration Date: 8/31/2008 12:00:00AM

Region: SAN BERNARDINO
 Facility ID: FA0002434
 Owner: SA RECYCLING LLC
 Permit Number: PT0003831
 Permit Category: ABOVEGROUND PETROLEUM STORAGE (AST) (SPCC)
 Facility Status: ACTIVE
 Expiration Date: 8/31/2008 12:00:00AM

Region: SAN BERNARDINO
 Facility ID: FA0002434
 Owner: SA RECYCLING LLC
 Permit Number: PT0017949
 Permit Category: UW HANDLER (WITH ANOTHER CUPA PERMIT)
 Facility Status: ACTIVE
 Expiration Date: 8/31/2008 12:00:00AM

MAP FINDINGS
FOCUS MAP 5

Map ID	Site	Database(s)	EPA ID Number
279	PACIFIC RAIL SALE PARCEL 785 EAST M STREET COLTON, CA 92324	RCRA-SQG FINDS HAZNET San Bern. Co. Permit CA WDS	1000905447 CA0000683185
	<p>RCRA-SQG:</p> <p>Date form received by agency: 09/01/1996</p> <p>Facility name: PACIFIC RAIL INDUSTRIES</p> <p>Facility address: 785 E M ST COLTON, CA 92324</p> <p>EPA ID: CA0000683185</p> <p>Contact: Not reported</p> <p>Contact address: Not reported</p> <p>Contact country: Not reported</p> <p>Contact telephone: Not reported</p> <p>Contact email: Not reported</p> <p>EPA Region: 09</p> <p>Classification: Small Small Quantity Generator</p> <p>Description: Handler: generates more than 100 and less than 1000 kg of hazardous waste during any calendar month and accumulates less than 6000 kg of hazardous waste at any time; or generates 100 kg or less of hazardous waste during any calendar month, and accumulates more than 1000 kg of hazardous waste at any time</p> <p>Owner/Operator Summary:</p> <p>Owner/operator name: CHARLES SIROONIAN</p> <p>Owner/operator address: 13780 IMPERIAL HWY SANTA FE SPRINGS, CA 90670</p> <p>Owner/operator country: Not reported</p> <p>Owner/operator telephone: (310) 921-9974</p> <p>Legal status: Private</p> <p>Owner/Operator Type: Owner</p> <p>Owner/Op start date: Not reported</p> <p>Owner/Op end date: Not reported</p> <p>Handler Activities Summary:</p> <p>U.S. importer of hazardous waste: Unknown</p> <p>Mixed waste (haz. and radioactive): Unknown</p> <p>Recycler of hazardous waste: No</p> <p>Transporter of hazardous waste: No</p> <p>Treater, storer or disposer of HW: No</p> <p>Underground injection activity: No</p> <p>On-site burner exemption: Unknown</p> <p>Furnace exemption: Unknown</p> <p>Used oil fuel burner: No</p> <p>Used oil processor: No</p> <p>User oil refiner: No</p> <p>Used oil fuel marketer to burner: No</p> <p>Used oil Specification marketer: No</p> <p>Used oil transfer facility: No</p> <p>Used oil transporter: No</p> <p>Off-site waste receiver: Commercial status unknown</p> <p>Historical Generators:</p> <p>Date form received by agency: 09/07/1994</p> <p>Facility name: PACIFIC RAIL INDUSTRIES</p>		

MAP FINDINGS
FOCUS MAP 5

Map ID	Site	Database(s)	EPA ID Number
--------	------	-------------	---------------

PACIFIC RAIL SALE PARCEL (Continued)

1000905447

Classification: Large Quantity Generator

Violation Status: No violations found

FINDS:

Other Pertinent Environmental Activity Identified at Site

RCRAInfo is a national information system that supports the Resource Conservation and Recovery Act (RCRA) program through the tracking of events and activities related to facilities that generate, transport, and treat, store, or dispose of hazardous waste. RCRAInfo allows RCRA program staff to track the notification, permit, compliance, and corrective action activities required under RCRA.

HAZNET:

Gepaid: CAL000177441
 Contact: LENNY LA ROCCO
 Telephone: 9093701318
 Facility Addr2: Not reported
 Mailing Name: Not reported
 Mailing Address: 13780 E IMPERIAL HWY
 Mailing City,St,Zip: SANTA FE SPRINGS, CA 906704823
 Gen County: San Bernardino
 TSD EPA ID: CAT000646117
 TSD County: Kings
 Waste Category: Contaminated soil from site clean-ups
 Disposal Method: Disposal, Land Fill
 Tons: 23.59
 Facility County: Not reported

Gepaid: CAL000177441
 Contact: LENNY LA ROCCO
 Telephone: 9093701318
 Facility Addr2: Not reported
 Mailing Name: Not reported
 Mailing Address: 13780 E IMPERIAL HWY
 Mailing City,St,Zip: SANTA FE SPRINGS, CA 906704823
 Gen County: San Bernardino
 TSD EPA ID: CAT000646117
 TSD County: Kings
 Waste Category: Contaminated soil from site clean-ups
 Disposal Method: Disposal, Land Fill
 Tons: 23.59
 Facility County: Not reported

Gepaid: CAL000177441
 Contact: PACIFIC RAIL INDUSTRIES
 Telephone: 5629219974
 Facility Addr2: Not reported
 Mailing Name: Not reported
 Mailing Address: 13780 E IMPERIAL HWY
 Mailing City,St,Zip: SANTA FE SPRINGS, CA 906704823
 Gen County: San Bernardino
 TSD EPA ID: CAD008252405
 TSD County: Los Angeles
 Waste Category: Aqueous solution with 10% or more total organic residues

MAP FINDINGS
FOCUS MAP 5

Map ID Site Database(s) EPA ID Number

PACIFIC RAIL SALE PARCEL (Continued)

1000905447

Disposal Method: Recycler
Tons: 7.5060
Facility County: San Bernardino

Gepaid: CAL000177441
Contact: PACIFIC RAIL INDUSTRIES
Telephone: 5629219974
Facility Addr2: Not reported
Mailing Name: Not reported
Mailing Address: 13780 E IMPERIAL HWY
Mailing City,St,Zip: SANTA FE SPRINGS, CA 906704823
Gen County: San Bernardino
TSD EPA ID: CAD000633164
TSD County: Imperial
Waste Category: Contaminated soil from site clean-ups
Disposal Method: Disposal, Land Fill
Tons: 11.7992
Facility County: San Bernardino

Gepaid: CAL000177441
Contact: LENNY LA ROCCO
Telephone: 9093701318
Facility Addr2: Not reported
Mailing Name: Not reported
Mailing Address: 14150 VINE PLACE
Mailing City,St,Zip: CERRITOS, CA 907030000
Gen County: San Bernardino
TSD EPA ID: CAT000646117
TSD County: Kings
Waste Category: Contaminated soil from site clean-ups
Disposal Method: Disposal, Land Fill
Tons: 1.68
Facility County: San Bernardino

[Click this hyperlink](#) while viewing on your computer to access
12 additional CA_HAZNET: record(s) in the EDR Site Report.

San Bern. Co. Permit:

Region: SAN BERNARDINO
Facility ID: FA0005195
Owner: SIROONIAN, CHARLES B.
Permit Number: PT0013051
Permit Category: UST OWNERSHIP/OPERATING PERMIT (PER UST)
Facility Status: INACTIVE
Expiration Date: 11/30/2002 12:00:00AM

Region: SAN BERNARDINO
Facility ID: FA0005195
Owner: SIROONIAN, CHARLES B.
Permit Number: PT0013050
Permit Category: UST OWNERSHIP/OPERATING PERMIT (PER UST)
Facility Status: INACTIVE
Expiration Date: 11/30/2002 12:00:00AM

Region: SAN BERNARDINO
Facility ID: FA0005195
Owner: SIROONIAN, CHARLES B.

MAP FINDINGS
FOCUS MAP 5

Map ID Site Database(s) EPA ID Number

PACIFIC RAIL SALE PARCEL (Continued)

1000905447

Permit Number: PT0013059
Permit Category: UST OWNERSHIP/OPERATING PERMIT (PER UST)
Facility Status: INACTIVE
Expiration Date: 1/31/2003 12:00:00AM

Region: SAN BERNARDINO
Facility ID: FA0005195
Owner: SIROONIAN, CHARLES B.
Permit Number: PT0015978
Permit Category: ABOVEGROUND PETROLEUM STORAGE (AST) (SPCC)
Facility Status: ACTIVE
Expiration Date: 11/30/2008 12:00:00AM

Region: SAN BERNARDINO
Facility ID: FA0005195
Owner: SIROONIAN, CHARLES B.
Permit Number: PT0018850
Permit Category: APPLIANCE RECYCLER
Facility Status: ACTIVE
Expiration Date: 11/30/2006 12:00:00AM

Region: SAN BERNARDINO
Facility ID: FA0005195
Owner: SIROONIAN, CHARLES B.
Permit Number: PT0006339
Permit Category: GENERATOR - 11-25 EMPLOYEES
Facility Status: ACTIVE
Expiration Date: 11/30/2008 12:00:00AM

Region: SAN BERNARDINO
Facility ID: FA0005195
Owner: SIROONIAN, CHARLES B.
Permit Number: PT0006338
Permit Category: HAZMAT HANDLER 11-25 EMPLOYEES
Facility Status: ACTIVE
Expiration Date: 11/30/2008 12:00:00AM

CA WDS:

Facility ID: Santa Ana River 36I012903
Facility Type: Industrial - Facility that treats and/or disposes of liquid or semisolid wastes from any servicing, producing, manufacturing or processing operation of whatever nature, including mining, gravel washing, geothermal operations, air conditioning, ship building and repairing, oil production, storage and disposal operations, water pumping.
Facility Status: Active - Any facility with a continuous or seasonal discharge that is under Waste Discharge Requirements.
NPDES Number: CAS000001 The 1st 2 characters designate the state. The remaining 7 are assigned by the Regional Board
Subregion: 8
Facility Telephone: Not reported
Facility Contact: Not reported
Agency Name: PACIFIC RAIL INDUSTRIES
Agency Address: Not reported
Agency City,St,Zip: 0
Agency Contact: Not reported
Agency Telephone: Not reported

MAP FINDINGS
FOCUS MAP 5

Map ID	Site	Database(s)	EPA ID Number
--------	------	-------------	---------------

PACIFIC RAIL SALE PARCEL (Continued)

1000905447

Agency Type:	Private
SIC Code:	0
SIC Code 2:	Not reported
Primary Waste:	Not reported
Primary Waste Type:	Not reported
Secondary Waste:	Not reported
Secondary Waste Type:	Not reported
Design Flow:	0
Baseline Flow:	0
Reclamation:	Not reported
POTW:	Not reported
Treat To Water:	Minor Threat to Water Quality. A violation of a regional board order should cause a relatively minor impairment of beneficial uses compared to a major or minor threat. Not: All nurds without a TTWQ will be considered a minor threat to water quality unless coded at a higher Level. A Zero (0) may be used to code those NURDS that are found to represent no threat to water quality.
Complexity:	Category C - Facilities having no waste treatment systems, such as cooling water dischargers or those who must comply through best management practices, facilities with passive waste treatment and disposal systems, such as septic systems with subsurface disposal, or dischargers having waste storage systems with land disposal such as dairy waste ponds.

279

**785 M STREET, SALE PARCEL
COLTON, CA 92324**

**RCRA-LQG 1007200561
CAP000091637**

RCRA-LQG:

Date form received by agency:	02/27/2002
Facility name:	Not reported
Facility address:	785 M STREET, SALE PARCEL COLTON, CA 92324
EPA ID:	CAP000091637
Mailing address:	1416 DODGE STREET, ROOM 930 OMAHA, NE 68179
Contact:	NORMAN D SILER
Contact address:	Not reported
Contact country:	Not reported
Contact telephone:	(402) 271-4327
Contact email:	NDSILER@UP.COM
EPA Region:	Not reported
Classification:	Large Quantity Generator
Description:	Handler: generates 1,000 kg or more of hazardous waste during any calendar month; or generates more than 1 kg of acutely hazardous waste during any calendar month; or generates more than 100 kg of any residue or contaminated soil, waste or other debris resulting from the cleanup of a spill, into or on any land or water, of acutely hazardous waste during any calendar month; or generates 1 kg or less of acutely hazardous waste during any calendar month, and accumulates more than 1 kg of acutely hazardous waste at any time; or generates 100 kg or less of any residue or contaminated soil, waste or other debris resulting from the cleanup of a spill, into or on any land or water, of acutely hazardous waste during any calendar month, and accumulates more than 100 kg of that material at any time

MAP FINDINGS
FOCUS MAP 5

Map ID	Site	Database(s)	EPA ID Number
--------	------	-------------	---------------

(Continued)

1007200561

Handler Activities Summary:

U.S. importer of hazardous waste:	No
Mixed waste (haz. and radioactive):	No
Recycler of hazardous waste:	Unknown
Transporter of hazardous waste:	Unknown
Treater, storer or disposer of HW:	No
Underground injection activity:	Unknown
On-site burner exemption:	Unknown
Furnace exemption:	Unknown
Used oil fuel burner:	No
Used oil processor:	No
User oil refiner:	No
Used oil fuel marketer to burner:	No
Used oil Specification marketer:	No
Used oil transfer facility:	No
Used oil transporter:	No
Off-site waste receiver:	Commercial status unknown

Universal Waste Summary:

Waste type:	Batteries
Accumulated waste on-site:	Unknown
Generated waste on-site:	Unknown

Waste type:	Lamps
Accumulated waste on-site:	Unknown
Generated waste on-site:	Unknown

Waste type:	Pesticides
Accumulated waste on-site:	Unknown
Generated waste on-site:	Unknown

Waste type:	Thermostats
Accumulated waste on-site:	Unknown
Generated waste on-site:	Unknown

Hazardous Waste Summary:

Waste code:	181
Waste name:	181

Waste code:	D008
Waste name:	LEAD

Violation Status:	No violations found
-------------------	---------------------

279 790 E. "M" ST.
790 E. "M" ST.
COLTON, CA 92324

ERNS 90172503
N/A

[Click this hyperlink](#) while viewing on your computer to access additional ERNS detail in the EDR Site Report.

MAP FINDINGS
FOCUS MAP 5

Map ID	Site	Database(s)	EPA ID Number
279	COLTON MUFFLER 808 E M ST COLTON, CA 92324 SWEEPS UST: Status: A Comp Number: 13605 Number: 9 Board Of Equalization: 44-020481 Ref Date: 03-24-92 Act Date: 03-24-92 Created Date: 09-07-88 Tank Status: A Owner Tank Id: Not reported Swrcb Tank Id: 36-000-013605-000001 Actv Date: 09-07-88 Capacity: 1 Tank Use: UNKNOWN Stg: P Content: UNKNOWN Number Of Tanks: 1	SWEEPS UST	S106924811 N/A

281	COLTON AUTO SERVICE, INC 455 S LA CADENA DR COLTON, CA 92324 San Bern. Co. Permit: Region: SAN BERNARDINO Facility ID: FA0000262 Owner: COLTON AUTO SERVICE Permit Number: PT0017760 Permit Category: SPECIAL HANDLER Facility Status: ACTIVE Expiration Date: 10/31/2008 12:00:00AM Region: SAN BERNARDINO Facility ID: FA0000262 Owner: COLTON AUTO SERVICE Permit Number: PT0003997 Permit Category: SPECIAL GENERATOR(B) Facility Status: ACTIVE Expiration Date: 10/31/2008 12:00:00AM	San Bern. Co. Permit	S104763261 N/A
-----	---	----------------------	-------------------

FOCUS MAP 5 ORPHAN SUMMARY

City	EDR ID	Site Name	Site Address	Zip	Database(s)
COLTON	S108200620	CALTRANS DIST 8/CONSTR EA 08-457604	I 10 RTE 215 CONNECTOR	92324	HAZNET
COLTON	S108743987	CALTRANS DIST 8/CONSTR/EA08-OC1804	RTE 215 KM 4.35-8.05 FROM WASHINGTO	92324	HAZNET
COLTON	S108744009	CALTRANS DISTRICT 8/CONSTR/EA08-0F2704	1-10 PM 23.25(KP 37.4)@	92324	HAZNET
COLTON	S103633967	FELIPE MORA	1610 N BENT AVE	92324	HAZNET
COLTON	S108751535	MWH LABORATORIES - COLTON, A DIVISION OF MWH AMERI	1012 E COOLEY DR STE N-P	92324	HAZNET
COLTON	S108756291	TEST AMERICA ANALYTICAL TESTING CORP.	1014 E COOLEY DR STE A	92324	HAZNET
COLTON	S108221121	SOUTHERN CALIFORNIA GAS CO COLTON FMR MG	NE CORNER OF 6TH ST / FOGG ST	92324	HAZNET
COLTON	S107142208	CITY OF RIVERSIDE	CRN OF TROPICANA RANCHO RD / LA	92324	HAZNET
COLTON	1003879736	GUYAUX LANDFILL	END OF FLORES & FERNANDO STREETS	92324	CERC-NFRAP
COLTON	U003785283	SONNY'S ENGINEERING	450 W FOGG ST	92324	HAZNET
COLTON	S105724117	ACACIA RV	295 N HERMOSA ST	92324	HAZNET
COLTON	1007738093	SHELL SERVICE STATION	12717 IOWA	92324	FINDS, HAZNET
COLTON	S108747622	G & G TOWING & AUTO SERVICE	1370 N LA CADENA DR STE C	92324	HAZNET
COLTON	S105086388	COLTEN SPECIALTIES	1481 N LACADINA	92324	HAZNET
COLTON	S103988341	SNOW L J COMPANY	411 LAUREL	92324	HAZNET
COLTON	S108753282	PRINTING & PROMOTION PLUS INC	930 S MOUNT VERNON AVE STE 200	92324	HAZNET
COLTON	S103771189	S P EAST COLTON YARD	MOUNT VERNON	92324	LUST
COLTON	S104580146	RAINBOW CHIROPRACTIC	1083 S MT VERNON	92324	HAZNET
COLTON	S106087682	UNION PACIFIC RAILROAD	200 FT NW OF INTRESECT OF MNT VERNON	92324	HAZNET
COLTON	S107145276	MCNEILUS TRK & MFG	401 N PEPPER PO BOX 1588	92324	HAZNET
COLTON	1000252324	CALIFORNIA PORTLAND CEMENT CO	695 SOUTH RANCHO AVE.	92324	RCRA-SQG, FINDS, TRIS, CA FID UST, CERC-NFRAP, HIST UST, SWEEPS UST
COLTON	S104566928	G I TRUCKING	220 N REXFORD AVE	92324	HAZNET
COLTON	S103665725	HUD	584 F ST	92324	HAZNET
COLTON	S103666359	RUEBEN MORALES	601 C ST	92324	HAZNET
COLTON	S103970200	INTOWN PROPERTIES INC/HUD	1066 H ST STE A / B	92324	HAZNET
COLTON	S103981004	PARK MOUNT VERNON LIMITED	B ST / COOLEY DR	92324	HAZNET
COLTON	S103993184	UNION PACIFIC RAILROAD	M ST MT VERNON AVE S	92324	HAZNET
COLTON	S106090041	UNION PACIFIC RAILROAD	785 N ST	92324	HAZNET
COLTON	S108205850	EL CATITAN ENVIRONMENTAL INC	4050 6TH ST	92324	HAZNET
COLTON	S105023358	CALWAL GYPSUM SUPPLY	125 9TH ST	92324	LUST, Cortese
COLTON	S105082741	VERN ANTHONY GUNITE INC	UNDER THE 10TH FWY ON 9TH STREET	92324	HAZNET
COLTON	S103969333	HUD INTOWN PROPERTIES	710 VALLEY BLVD W / 712	92324	HAZNET
COLTON	S105126621	SHELL	1600 W VALLEY BLVD/PEPPER	92324	HAZNET
COLTON	S106387342	FORMER E-Z SERVE FACILIT Y #100779	847 VALLEY BLVD	92324	LUST
COLTON	S104576292	UNOCAL SERVICE STATION #6565	1496 MT VERNON AVENUE	92324	HAZNET
COLTON	S108196310	7 ELEVEN INC #33604	202 MT VERNON	92324	HAZNET
COLTON	S108205881	EL PASO LIMO LOS ANGELES EXPRESS SERVICES	1047 MT VERNON ST	92324	HAZNET
COLTON	S108223482	ULTRA PRINTING LLC DBA ULTRA PRINTING	898 VIA LATA STE K	92324	HAZNET
COLTON	S108756988	ULTRA PRINTING, LLC	898 VIA LATA STE K	92324	HAZNET
HIGHLAND	S104570028	HUD INTOWN PROPERTIES	25050 UNION ST E	92408	HAZNET

FOCUS MAP 5 ORPHAN SUMMARY

City	EDR ID	Site Name	Site Address	Zip	Database(s)
SAN BERNARDINO	1007563100	JSI INDUSTRIES	346 S "I" ST UNIT 19	92410	FTTS, HIST FTTS
SAN BERNARDINO	1009516732	JSI INDUSTRIES	346 S "I" ST UNIT 19	92410	FTTS, HIST FTTS
SAN BERNARDINO	S106931782	SAN BERNARDINO U.S. ARMY RESER	296 E 003RD ST	92410	SWEEPS UST
SAN BERNARDINO	1000419812	DIETRICH TRUCK SALES	HWY 10 INTERCHANGE	92408	RCRA-SQG, FINDS, HAZNET
SAN BERNARDINO	S103624606	INTOWN PROPERTIES, INC/HUD	1171-28TH ST E	92408	HAZNET
SAN BERNARDINO	S107533608		396 E 17TH ST (HOUSE)	92410	CDL
SAN BERNARDINO	S107538733		HIGHWAY 18 @ CLOUDLAND TRUCK TRAIL	92410	CDL
SAN BERNARDINO	S101308124	CALTRANS PANARAMA PT.MAINT.ST.	HWY 18, MILEPOST 15.84	92410	LUST
SAN BERNARDINO	S102804138	DENNIS PARCELLS	385 / 3851/2 S. MT VERNON ST	92410	HAZNET
SAN BERNARDINO	1009216575	WYLE LABS SBO EAST DEPT 551	3505 E 3RD ST	92408	RCRA-SQG
SAN BERNARDINO	S108758180	WYLE LABORATORIES INC SBO EAST	3505 E 3RD ST	92408	HAZNET
SAN BERNARDINO	S106803193	AUTO MEDICS	24916 E 3RD ST	92410	San Bern. Co. Permit
SAN BERNARDINO	S106827135	BOB'S BODY SHOP	24927 E 3RD ST	92410	EMI
SAN BERNARDINO	S107534495		495 E 3RD ST	92410	CDL
SAN BERNARDINO	S103970933	INTOWN PROPERTIES, INC/HUD	252 - 48TH ST E	92408	HAZNET
SAN BERNARDINO	S107538904		IN 700 BLOCK OF WEST 7TH STREET (CROSS STREET - 'F	92410	CDL
SAN BERNARDINO	S101591234	DOWNTOWN AUTO BODY	460 N 9TH ST	92410	CA FID UST, SWEEPS UST
SAN BERNARDINO	S107527308		1124 NORTH ACACIA AVENUE, #1124	92410	CDL
SAN BERNARDINO	S107149344	PATHOLOGY ARTS INC	118 E AIRPORT DR STE 201	92408	HAZNET
SAN BERNARDINO	S108203023	CONCORDE CAREER COLLEGE	201 E AIRPORT DR STE A	92408	HAZNET
SAN BERNARDINO	S105082694	HECTOR CERDA	1962 W AVE RIALTO	92410	HAZNET
SAN BERNARDINO	S107527096		1087 N BARTON	92410	CDL
SAN BERNARDINO	S108208780	HI CALIBER SALES	770 E BASE LINE	92410	HAZNET
SAN BERNARDINO	1004678020	ARCO FACILITY NO 09699	25717 E BASELINE RD	92410	RCRA-SQG, FINDS, HAZNET
SAN BERNARDINO	S101590938	FAME LIQUORS	108 E BASELINE	92410	CA FID UST, SWEEPS UST
SAN BERNARDINO	S101590961	THRIFTY OIL CO #329	25717 E BASELINE	92410	HAZNET, CA FID UST
SAN BERNARDINO	S101591334	RAY'S EQUIPMENT RENTALS	1296 E BASELINE	92410	CA FID UST, SWEEPS UST
SAN BERNARDINO	S101619561	VICTORIA GUERNSEY #7	735 E BASELINE AVE	92410	CA FID UST, SWEEPS UST
SAN BERNARDINO	S103648603	EXXONMOBIL OIL CORP	27308 E BASELINE ST	92410	HAZNET
SAN BERNARDINO	S104571148	DALE MARSCHKE	255 E BASELINE	92410	HAZNET
SAN BERNARDINO	S104767095	IM-PRESS PRINTING	265 E BASELINE AVE	92410	San Bern. Co. Permit
SAN BERNARDINO	S104768418	MORALES TIRES III	147 E BASELINE AVE	92410	San Bern. Co. Permit
SAN BERNARDINO	S104768666	ONE HOUR FABRIC CARE	382 E BASELINE AVE	92410	San Bern. Co. Permit
SAN BERNARDINO	S104768925	PAYNE'S CORNER	1180 E BASELINE	92410	San Bern. Co. Permit
SAN BERNARDINO	S104769266	R & R TIRE SERVICE	25595 E BASELINE	92410	San Bern. Co. Permit
SAN BERNARDINO	S104769751	S S AUTOMOTIVE	148 E BASELINE	92410	San Bern. Co. Permit
SAN BERNARDINO	S104905262	INTERSTATE TRANSMISSION	195 E BASELINE	92410	HAZNET, San Bern. Co. Permit
SAN BERNARDINO	S104905386	AUTO ZONE #2831	660 E BASELINE	92410	San Bern. Co. Permit
SAN BERNARDINO	S105047625	CHAVEZ RADIATOR & MUFFLER	147 E BASELINE	92410	San Bern. Co. Permit
SAN BERNARDINO	S105698225	CHARLIES CAR SALES	961 E BASELINE AVE	92410	San Bern. Co. Permit
SAN BERNARDINO	S106230231	HI CALIBER SALES SERVICE & LEASING	770 E BASELINE AVE	92410	San Bern. Co. Permit
SAN BERNARDINO	S106245361	JOE S LAWN MOWER SUPPLY	25646 E BASELINE AVE	92410	DRYCLEANERS
SAN BERNARDINO	S106833056	INT'L AUTOBODY,J. ROUGHTON DBA	1743 E BASELINE AV	92410	EMI
SAN BERNARDINO	S106836589	OFFSHORE SEAFOOD MKT & RESTR.,	258 E. BASELINE	92410	EMI
SAN BERNARDINO	S106910641	A-1 PAINT & BODY	25485 E BASELINE AVE 'C'	92410	San Bern. Co. Permit
SAN BERNARDINO	S106910971	M.K. AUTO REPAIR	520 E BASELINE ST	92410	San Bern. Co. Permit
SAN BERNARDINO	S107529094		155 E BASELINE AVE	92410	CDL

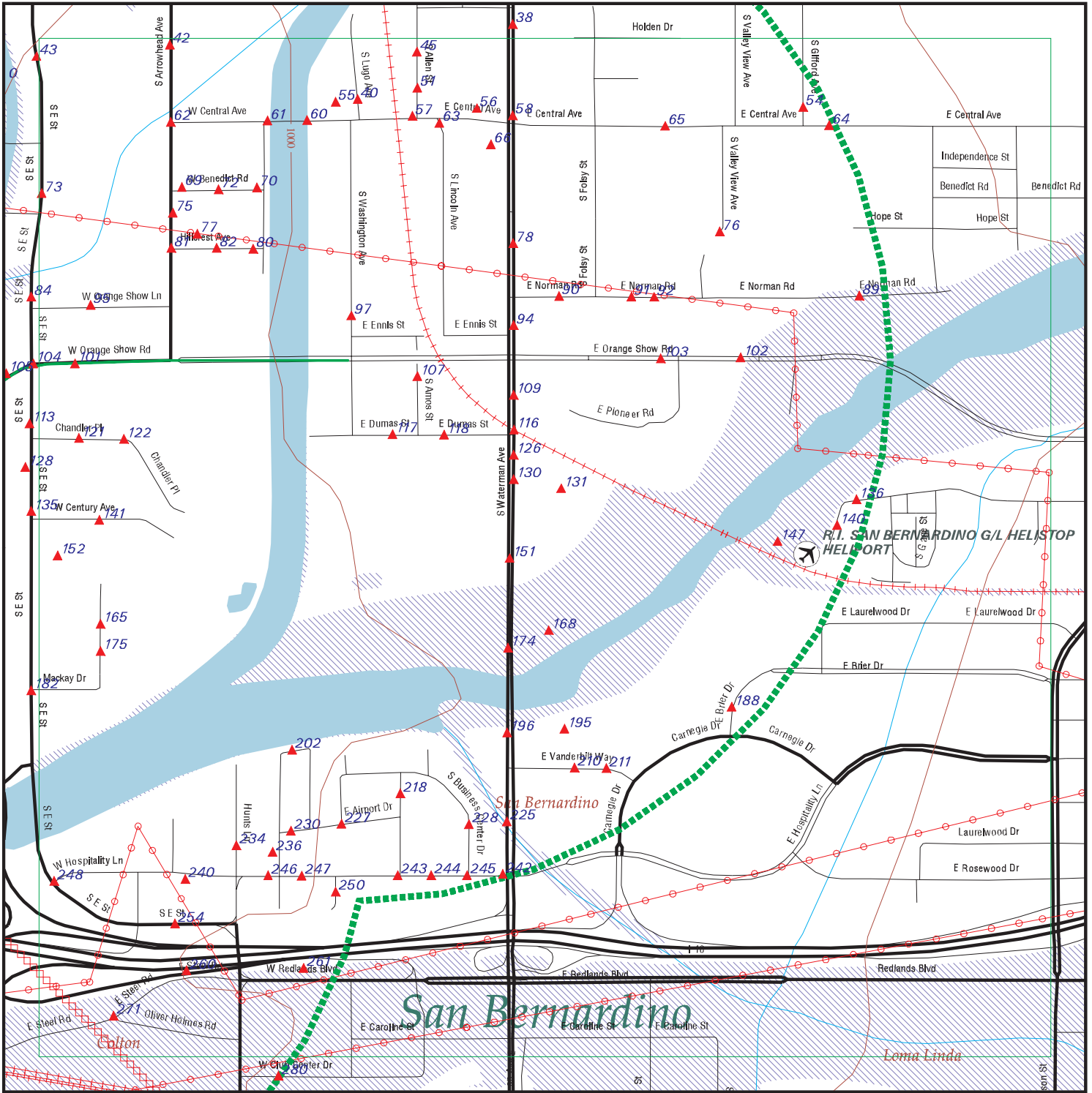
FOCUS MAP 5 ORPHAN SUMMARY

City	EDR ID	Site Name	Site Address	Zip	Database(s)
SAN BERNARDINO	S107592144	U-HAUL CENTER BASELINE	1198 E BASELINE ST	92410	San Bern. Co. Permit
SAN BERNARDINO	S107863429	ADVANCED ENERGY RESOURCES, INC.	1544 E BASELINE	92410	San Bern. Co. Permit
SAN BERNARDINO	S108209455	INLAND AUTO, BOAT, & RV	1296 E BASELINE	92410	HAZNET
SAN BERNARDINO	S108419352	BASELINE AUTO REPAIR	115 E BASELINE	92410	San Bern. Co. Permit
SAN BERNARDINO	S108748874	J & J DEVELOPING	205 W BENEDICT RD STE 24	92408	HAZNET
SAN BERNARDINO	1003878981	SECCOMBE LAKE STATE REC AREA	7TH ST BETW SERRIA & WATERMAN	92410	CERC-NFRAP
SAN BERNARDINO	S108209692	ITT TECHNICAL INSTITUTE	630 E BRIER DR STE 100	92408	HAZNET
SAN BERNARDINO	S106093234	EMPIRE MARINE	1628 S CAMINO REAL DR	92408	HAZNET
SAN BERNARDINO	S108224431	VETCO INC DBA EMPIRE MARINE INC	1680 S CAMINO REAL STE C	92408	HAZNET
SAN BERNARDINO	S108225716	XPERT SMOG AUTO REPAIR	1364 CAMINO REAL # 125	92408	HAZNET
SAN BERNARDINO	S108755066	SHERWIN WILLIAMS STORE #8204	1375 EL CAMINO REAL #100	92408	HAZNET
SAN BERNARDINO	S106087060	TWIN WARM CREEK BRIDGE	54C-0538 ON CENTRAL AVE	92408	HAZNET
SAN BERNARDINO	S104575752	MONTGOMERY WARD AUTO CENTER #2220	144 CENTRAL CITY MALL	92410	HAZNET
SAN BERNARDINO	S103637584	INK SERVICES INC	184 W CLUB DR STE F	92408	HAZNET
SAN BERNARDINO	S108208038	GONZALES PAINTING CORP	920 E COOLEY AVE STE G	92408	HAZNET
SAN BERNARDINO	S108208040	GONZALES PAINTING INC	920 E COOLEY AVE STE G	92408	HAZNET
SAN BERNARDINO	S108974325	MIDDLE COLLEGE HIGH SCHOOL	NW CORNER OF ESPERANZA STREET AND EUREKA AVENUE	92410	SCH, ENVIROSTOR
SAN BERNARDINO	S107528176		132 E COVERT ST	92410	CDL
SAN BERNARDINO	S107147352	HARDIN MARINE ARROWHEAD	115 N DEL ROSA AVE	92408	HAZNET
SAN BERNARDINO	S108223680	UNITED AUTO PARTS	24222 E FIFTH ST	92410	HAZNET
SAN BERNARDINO	S107528590		143 E FOURTH ST, APT A	92410	CDL
SAN BERNARDINO	S106910939	JOHN M POWELL O.D.	222 N G ST STE 1	92410	San Bern. Co. Permit
SAN BERNARDINO	S108755918	SUNWEST PRINTING	390 N H ST	92410	HAZNET
SAN BERNARDINO	S105086882	TRW INC	1475 E HARRY SHEPHERD	92408	HAZNET
SAN BERNARDINO	S104746294	SPARKLE CAR WASH	276 HIGHLAND AVE	92410	LUST, Cortese
SAN BERNARDINO	S104567967	MARK OSTOICH	202 W HILLCREST	92408	HAZNET
SAN BERNARDINO	S103658672	CRYSTAL CLEANERS	420 HOSPITALITY LN,#A-7	92408	HAZNET, DRYCLEANERS
SAN BERNARDINO	S108214957	NHOS ENTERPRISES INC	945 E HOSPITALITY LN REAR	92408	HAZNET
SAN BERNARDINO	S108221325	ST MINA'S CLEANERS	645 E HOSPITALITY LN STE A	92408	HAZNET
SAN BERNARDINO	1010621122	JSI IND INC	346 S I ST STE 19	92410	ICIS
SAN BERNARDINO	S106837977	RALPH'S FURNITURE RESTORATION,	231 SOUTH I	92410	EMI
SAN BERNARDINO	S107532069		27 S. I ST.	92410	CDL
SAN BERNARDINO	S103679012	UNOCAL SERVICE STATION #5961	I-15/HWY 138	92410	HAZNET
SAN BERNARDINO	S104580102	CIRCLE K STORES INC STATION #5700	I-5/HWY 138	92410	HAZNET
SAN BERNARDINO	S107146373	CIRCLE K STORES INC STATION #5700	I-5/HWY 138	92410	HAZNET
SAN BERNARDINO	S102041670	GOODYEAR AUTO SERVICE CENTER	201 INLAND CENTER DR	92408	HAZNET, San Bern. Co. Permit
SAN BERNARDINO	S102798588	VESTA CHARBONNEAU	867 INLAND COURT DRIVE	92408	HAZNET
SAN BERNARDINO	S103658564	RITZ/KITS CAMERA #933	418 INLAND CTR MALL	92408	HAZNET
SAN BERNARDINO	S103987067	SCHER TIRE #30	201 INLAND CENTER DR	92408	HAZNET
SAN BERNARDINO	S104575018	THE PICTURE PEOPLE INC	INLAND CENTER UNIT 154	92408	HAZNET
SAN BERNARDINO	S108212099	LENSCRAFTERS #209	330 INLAND SHOPPING CENTER	92408	HAZNET
SAN BERNARDINO	S108748002	GOTTSCHALKS INC	300 INLAND CENTER DR	92410	HAZNET
SAN BERNARDINO	S107527938		1265 KING STREET (@ MOUNT VERONA)	92410	CDL
SAN BERNARDINO	S106910878	GONZALES PAINTING CORP	708 W MILL ST G	92410	San Bern. Co. Permit
SAN BERNARDINO	S108208039	GONZALES PAINTING INC	708 W MILL ST STE G	92410	HAZNET
SAN BERNARDINO	S108209324	ILLUSIONS PAINT & AUTO BODY	740 W MILL ST STE D	92410	HAZNET
SAN BERNARDINO	S108985818	ILLUSIONS AUTOBODY	740 W MILL ST D	92410	San Bern. Co. Permit

FOCUS MAP 5 ORPHAN SUMMARY

City	EDR ID	Site Name	Site Address	Zip	Database(s)
SAN BERNARDINO	S100727496	ALTA DENA DAIRY	341 MOUNT VERNON AVE	92410	LUST, Cortese
SAN BERNARDINO	S104750531	ARCO #5181	572 MOUNT VERNON AVE	92410	LUST, Cortese
SAN BERNARDINO	S108202343	CITY OF SAN BERNARDINO CODE COMPLIANCE	3880 N MOUNTAIN AVVE	92408	HAZNET
SAN BERNARDINO	S101591348	SOUTH WESTERN MOTORS	791 N MT VERNON	92410	HAZNET, CA FID UST, San Bern. Co. Permit, SWEEPS UST
SAN BERNARDINO	S104767725	LAWTON THOMSON	233 S MT VERNON	92410	San Bern. Co. Permit
SAN BERNARDINO	S106718504	AT & T MOBILITY - COLTON #13836	360 S MT VERNON AVE	92410	San Bern. Co. Permit
SAN BERNARDINO	S108198389	AUTOZONE #2875	789 SO MT VERNON AVE	92410	HAZNET
SAN BERNARDINO	S104763869	UNITED OIL #80	572 S MT VERNON AVE	92410	CHMIRS, San Bern. Co. Permit
SAN BERNARDINO	S108937527	M & M ALTERNATORS	121 N MT. VERNON AVE	92410	San Bern. Co. Permit
SAN BERNARDINO	S103970224	INTOWN PROPERTIES INC/HUD	1139 OLIVE WY	92410	HAZNET
SAN BERNARDINO	S104577903	EQUILON ENTERPRISES LLC	505 ORANGE SHOW E. ST.	92408	HAZNET
SAN BERNARDINO	S108197545	AMERICAN RED CROSS/NATIONAL TESTING LAB	384 ORANGE SHOW RD	92408	HAZNET
SAN BERNARDINO	S108222049	TARGET #188	499 ORANGE SHOW RD	92408	HAZNET
SAN BERNARDINO	S101591513	DISTRICT CHILD NUTRITION CNTR	N PARK BLVD	92410	CA FID UST, SWEEPS UST
SAN BERNARDINO	S108215635	ORTIZ ENTERPRISES INC	2235 E PERIMETER RD	92408	HAZNET
SAN BERNARDINO	S103976961	MEADOWBROOK PARK & TOWER APARTMENTS	142 W RIALTO UNITS C / F	92408	HAZNET
SAN BERNARDINO	S104567700	CITY OF SAN BERNARDINO - RISK MGMT	RIALTO ST BRIDGE OVER WARM CREEK	92408	HAZNET
SAN BERNARDINO	S103660735	BARBARA KERN	459 E SAN JACINTO	92408	HAZNET
SAN BERNARDINO	S105628833	JONES ELEMENTARY SCHOOL	SEVENTH STREET/F STREET	92410	SCH, ENVIROSTOR
SAN BERNARDINO	S104577139	TOYOTA OF SAN BERNARDINO	765 WEST SHOWCASE DR	92408	HAZNET
SAN BERNARDINO	S107527133		1099 NORTH SIERRA WAY APT C	92410	CDL
SAN BERNARDINO	S103666017	SEARS ROEBUCK CO 8098	595 G ST	92410	HAZNET
SAN BERNARDINO	S106093503	ENGINES UNLIMITED	2310 I ST	92410	HAZNET
SAN BERNARDINO	S106910956	LEECO TRANSMISSION SERVICE	1180 9TH ST A-29	92410	San Bern. Co. Permit
SAN BERNARDINO	S107140258	THE FLINTKOTE CO	271 I ST	92410	HAZNET
SAN BERNARDINO	S104405168	RIALTO GAS STATION	1991 A ST	92410	LUST, Cortese
SAN BERNARDINO	S104751426	INLAND BEVERAGE COMPANY	223 G ST	92410	LUST, Cortese
SAN BERNARDINO	S106162215	NORTON A F B BLDG 754	7TH ST	92410	LUST
SAN BERNARDINO	S103951386	AUTO ZONE INC	789 MT VERNON	92324	HAZNET
SAN BERNARDINO	S108753085	PIT'S AUTO MACHINE SHOP	450 N WATERMAN AVE STE D	92410	HAZNET
SAN BERNARDINO	S105089527	DALES MODERN CYCLE INC	225 E BASELINE	92410	HAZNET

Focus Map 6

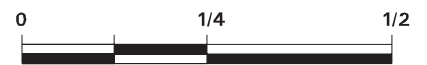


EDR DataMap® - Environmental Atlas

WMWD Riverside/Corona Feeder EIR 2007-0377

Legend

- | | | | | |
|--------------------|-------------------------|-------------|-------------------|--------------|
| Roads | Waterways | Powerlines | Water | Listed Sites |
| Major Roads | Railroads | Pipelines | Superfund Sites | |
| Contour Lines | Study Boundary | Fault Lines | Federal DOD Sites | |
| 100-Yr Flood Zones | Indian Reservations BIA | | | |



Scale in Miles

FOCUS MAP 6 SUMMARY

<u>Database</u>	<u>Total Plotted</u>
<u>FEDERAL RECORDS</u>	
NPL	0
Proposed NPL	0
Delisted NPL	0
NPL LIENS	0
CERCLIS	0
CERC-NFRAP	0
LIENS 2	0
CORRACTS	0
RCRA-TSDF	0
RCRA-LQG	1
RCRA-SQG	27
RCRA-CESQG	0
RCRA-NonGen	4
US ENG CONTROLS	0
US INST CONTROL	0
ERNS	2
HMIRS	0
DOT OPS	0
US CDL	0
US BROWNFIELDS	0
DOD	0
FUDS	0
LUCIS	0
CONSENT	0
ROD	0
UMTRA	0
ODI	0
DEBRIS REGION 9	0
MINES	0
TRIS	2
TSCA	0
FTTS	0
HIST FTTS	0
SSTS	0
ICIS	2
PADS	1
MLTS	0
RADINFO	0
FINDS	38
RAATS	0
<u>STATE AND LOCAL RECORDS</u>	
HIST Cal-Sites	0
CA BOND EXP. PLAN	0
SCH	0
Toxic Pits	0
SWF/LF	3

FOCUS MAP 6 SUMMARY

<u>Database</u>	<u>Total Plotted</u>
CA WDS	9
WMUDS/SWAT	0
Cortese	11
SWRCY	0
LUST	16
CA FID UST	34
SLIC	2
UST	8
HIST UST	38
AST	0
LIENS	0
SWEEPS UST	33
CHMIRS	6
Notify 65	0
DEED	0
VCP	0
DRYCLEANERS	2
WIP	0
CDL	8
RESPONSE	0
HAZNET	104
EMI	23
HAULERS	2
ENVIROSTOR	3
 <u>TRIBAL RECORDS</u>	
INDIAN RESERV	0
INDIAN ODI	0
INDIAN LUST	0
INDIAN UST	0
INDIAN VCP	0
 <u>EDR PROPRIETARY RECORDS</u>	
Manufactured Gas Plants	0

NOTES:

Sites may be listed in more than one database

MAP FINDINGS
FOCUS MAP 6

Map ID	Site	Database(s)	EPA ID Number
33	NATIONAL ORANGE SHOW 689 S E ST SAN BERNARDINO, CA 92412 HIST UST: Region: STATE Facility ID: 00000056839 Facility Type: Other Other Type: FAIR Total Tanks: 0003 Contact Name: PAT MORGAN DIRECTOR OF OPER. Telephone: 7148850201 Owner Name: NATIONAL ORANGE SHOW Owner Address: 689 SOUTH E STREET Owner City,St,Zip: SAN BERNARDINO, CA 92412 Tank Num: 001 Container Num: 1 Year Installed: Not reported Tank Capacity: 00001000 Tank Used for: PRODUCT Type of Fuel: DIESEL Tank Construction: Not reported Leak Detection: Visual Tank Num: 002 Container Num: 3 Year Installed: Not reported Tank Capacity: 00000000 Tank Used for: WASTE Type of Fuel: Not reported Tank Construction: Not reported Leak Detection: Visual Tank Num: 003 Container Num: 2 Year Installed: Not reported Tank Capacity: 00000350 Tank Used for: PRODUCT Type of Fuel: REGULAR Tank Construction: Not reported Leak Detection: Visual	HIST UST	U001576232 N/A
33	NATIONAL ORANGE SHOW 689 S E ST SAN BERNARDINO, CA 92412 CA FID UST: Facility ID: 36000443 Regulated By: UTNKA Regulated ID: 00056839 Cortese Code: Not reported SIC Code: Not reported Facility Phone: Not reported Mail To: Not reported Mailing Address: P O BOX Mailing Address 2: Not reported Mailing City,St,Zip: SAN BERNARDINO 92412 Contact: Not reported Contact Phone: Not reported	CA FID UST San Bern. Co. Permit SWEEPS UST	S101619571 N/A

MAP FINDINGS
FOCUS MAP 6

Map ID Site Database(s) EPA ID Number

NATIONAL ORANGE SHOW (Continued)

S101619571

DUNs Number: Not reported
NPDES Number: Not reported
EPA ID: Not reported
Comments: Not reported
Status: Active

San Bern. Co. Permit:

Region: SAN BERNARDINO
Facility ID: FA0004944
Owner: NATIONAL ORANGE SHOW
Permit Number: PT0005733
Permit Category: SPECIAL HANDLER
Facility Status: ACTIVE
Expiration Date: 11/30/2008 12:00:00AM

Region: SAN BERNARDINO
Facility ID: FA0004944
Owner: NATIONAL ORANGE SHOW
Permit Number: PT0005732
Permit Category: SPECIAL GENERATOR(B)
Facility Status: ACTIVE
Expiration Date: 11/30/2008 12:00:00AM

SWEEPS UST:

Status: A
Comp Number: 56839
Number: 9
Board Of Equalization: Not reported
Ref Date: 09-11-91
Act Date: 09-11-91
Created Date: 02-29-88
Tank Status: A
Owner Tank Id: 1
Swrcb Tank Id: 36-000-056839-000001
Actv Date: 08-22-88
Capacity: 1000
Tank Use: M.V. FUEL
Stg: P
Content: DIESEL
Number Of Tanks: 1

38

**AB DICK CO
673 S WATERMAN AVE
SAN BERNARDINO, CA 92408**

**RCRA-SQG 1000189182
FINDS CAD981984164**

RCRA-SQG:

Date form received by agency: 04/03/1987
Facility name: AB DICK CO
Facility address: 673 S WATERMAN AVE
SAN BERNARDINO, CA 92408
EPA ID: CAD981984164
Mailing address: S WATERMAN AVE
SAN BERNARDINO, CA 92408
Contact: ENVIRONMENTAL MANAGER
Contact address: 673 S WATERMAN AVE
SAN BERNARDINO, CA 92408
Contact country: US

MAP FINDINGS
FOCUS MAP 6

Map ID Site Database(s) EPA ID Number

AB DICK CO (Continued)

1000189182

Contact telephone: (714) 381-7511
Contact email: Not reported
EPA Region: 09
Classification: Small Small Quantity Generator
Description: Handler: generates more than 100 and less than 1000 kg of hazardous waste during any calendar month and accumulates less than 6000 kg of hazardous waste at any time; or generates 100 kg or less of hazardous waste during any calendar month, and accumulates more than 1000 kg of hazardous waste at any time

Owner/Operator Summary:

Owner/operator name: KENNY REFRIGERATION
Owner/operator address: NOT REQUIRED
NOT REQUIRED, ME 99999
Owner/operator country: Not reported
Owner/operator telephone: (415) 555-1212
Legal status: Private
Owner/Operator Type: Owner
Owner/Op start date: Not reported
Owner/Op end date: Not reported

Owner/operator name: NOT REQUIRED
Owner/operator address: NOT REQUIRED
NOT REQUIRED, ME 99999
Owner/operator country: Not reported
Owner/operator telephone: (415) 555-1212
Legal status: Private
Owner/Operator Type: Operator
Owner/Op start date: Not reported
Owner/Op end date: Not reported

Handler Activities Summary:

U.S. importer of hazardous waste: Unknown
Mixed waste (haz. and radioactive): Unknown
Recycler of hazardous waste: No
Transporter of hazardous waste: No
Treater, storer or disposer of HW: No
Underground injection activity: No
On-site burner exemption: Unknown
Furnace exemption: Unknown
Used oil fuel burner: No
Used oil processor: No
Used oil refiner: No
Used oil fuel marketer to burner: No
Used oil Specification marketer: No
Used oil transfer facility: No
Used oil transporter: No
Off-site waste receiver: Commercial status unknown

Violation Status: No violations found

FINDS:

Other Pertinent Environmental Activity Identified at Site

RCRAInfo is a national information system that supports the Resource Conservation and Recovery Act (RCRA) program through the tracking of events and activities related to facilities that generate, transport,

MAP FINDINGS
FOCUS MAP 6

Map ID	Site	Database(s)	EPA ID Number
	AB DICK CO (Continued)		1000189182
	and treat, store, or dispose of hazardous waste. RCRAInfo allows RCRA program staff to track the notification, permit, compliance, and corrective action activities required under RCRA.		
40	AVALON SHUTTERS, INC 725 S LUGO AVE SAN BERNARDINO, CA 92406	FINDS	1008232884 110021002163
	FINDS: Other Pertinent Environmental Activity Identified at Site		
	AFS (Aerometric Information Retrieval System (AIRS) Facility Subsystem) replaces the former Compliance Data System (CDS), the National Emission Data System (NEDS), and the Storage and Retrieval of Aerometric Data (SAROAD). AIRS is the national repository for information concerning airborne pollution in the United States. AFS is used to track emissions and compliance data from industrial plants. AFS data are utilized by states to prepare State Implementation Plans to comply with regulatory programs and by EPA as an input for the estimation of total national emissions. AFS is undergoing a major redesign to support facility operating permits required under Title V of the Clean Air Act.		
	California - Hazardous Waste Tracking System - Datamart		
	The NEI (National Emissions Inventory) database contains information on stationary and mobile sources that emit criteria air pollutants and their precursors, as well as hazardous air pollutants (HAPs).		
	RCRAInfo is a national information system that supports the Resource Conservation and Recovery Act (RCRA) program through the tracking of events and activities related to facilities that generate, transport, and treat, store, or dispose of hazardous waste. RCRAInfo allows RCRA program staff to track the notification, permit, compliance, and corrective action activities required under RCRA.		
40	AVALON SHUTTERS, INC. 725 SOUTH LUGO AVENUE SAN BERNARDINO, CA 92408	EMI	S106826483 N/A
	EMI: Year: 2001 Carbon Monoxide Emissions Tons/Yr: 36 Air Basin: SC Facility ID: 76978 Air District Name: SC SIC Code: 2431 Air District Name: SOUTH COAST AQMD Community Health Air Pollution Info System: Y Consolidated Emission Reporting Rule: B Total Organic Hydrocarbon Gases Tons/Yr: 11 Reactive Organic Gases Tons/Yr: 11 Carbon Monoxide Emissions Tons/Yr: 0 NOX - Oxides of Nitrogen Tons/Yr: 0		

MAP FINDINGS
FOCUS MAP 6

Map ID	Site	Database(s)	EPA ID Number
--------	------	-------------	---------------

AVALON SHUTTERS, INC. (Continued)

S106826483

SOX - Oxides of Sulphur Tons/Yr: 0
 Particulate Matter Tons/Yr: 0
 Part. Matter 10 Micrometers & Smlr Tons/Yr: 0

40

AVALON SHUTTERS INC
725 S LUGO
SAN BERNARDINO, CA 92408

San Bern. Co. Permit

EMI S102041627
N/A

EMI:

Year: 1990
 Carbon Monoxide Emissions Tons/Yr: 36
 Air Basin: SC
 Facility ID: 76978
 Air District Name: SC
 SIC Code: 2431
 Air District Name: SOUTH COAST AQMD
 Community Health Air Pollution Info System: Not reported
 Consolidated Emission Reporting Rule: Not reported
 Total Organic Hydrocarbon Gases Tons/Yr: 6
 Reactive Organic Gases Tons/Yr: 4
 Carbon Monoxide Emissions Tons/Yr: 0
 NOX - Oxides of Nitrogen Tons/Yr: 0
 SOX - Oxides of Sulphur Tons/Yr: 0
 Particulate Matter Tons/Yr: 0
 Part. Matter 10 Micrometers & Smlr Tons/Yr: 0

Year: 1993
 Carbon Monoxide Emissions Tons/Yr: 36
 Air Basin: SC
 Facility ID: 76978
 Air District Name: SC
 SIC Code: 2431
 Air District Name: SOUTH COAST AQMD
 Community Health Air Pollution Info System: Not reported
 Consolidated Emission Reporting Rule: Not reported
 Total Organic Hydrocarbon Gases Tons/Yr: 5
 Reactive Organic Gases Tons/Yr: 5
 Carbon Monoxide Emissions Tons/Yr: 0
 NOX - Oxides of Nitrogen Tons/Yr: 0
 SOX - Oxides of Sulphur Tons/Yr: 0
 Particulate Matter Tons/Yr: 0
 Part. Matter 10 Micrometers & Smlr Tons/Yr: 0

Year: 1995
 Carbon Monoxide Emissions Tons/Yr: 36
 Air Basin: SC
 Facility ID: 76978
 Air District Name: SC
 SIC Code: 2431
 Air District Name: SOUTH COAST AQMD
 Community Health Air Pollution Info System: Not reported
 Consolidated Emission Reporting Rule: Not reported
 Total Organic Hydrocarbon Gases Tons/Yr: 5
 Reactive Organic Gases Tons/Yr: 5
 Carbon Monoxide Emissions Tons/Yr: 0
 NOX - Oxides of Nitrogen Tons/Yr: 0
 SOX - Oxides of Sulphur Tons/Yr: 0
 Particulate Matter Tons/Yr: 0

MAP FINDINGS
 FOCUS MAP 6

Map ID	Site	Database(s)	EPA ID Number
--------	------	-------------	---------------

AVALON SHUTTERS INC (Continued)

S102041627

Part. Matter 10 Micrometers & Smlr Tons/Yr: 0

Year: 1996
 Carbon Monoxide Emissions Tons/Yr: 36
 Air Basin: SC
 Facility ID: 76978
 Air District Name: SC
 SIC Code: 2431
 Air District Name: SOUTH COAST AQMD
 Community Health Air Pollution Info System: Not reported
 Consolidated Emission Reporting Rule: Not reported
 Total Organic Hydrocarbon Gases Tons/Yr: 6
 Reactive Organic Gases Tons/Yr: 6
 Carbon Monoxide Emissions Tons/Yr: 0
 NOX - Oxides of Nitrogen Tons/Yr: 0
 SOX - Oxides of Sulphur Tons/Yr: 0
 Particulate Matter Tons/Yr: 0
 Part. Matter 10 Micrometers & Smlr Tons/Yr: 0

Year: 1997
 Carbon Monoxide Emissions Tons/Yr: 36
 Air Basin: SC
 Facility ID: 76978
 Air District Name: SC
 SIC Code: 2431
 Air District Name: SOUTH COAST AQMD
 Community Health Air Pollution Info System: Not reported
 Consolidated Emission Reporting Rule: Not reported
 Total Organic Hydrocarbon Gases Tons/Yr: 7
 Reactive Organic Gases Tons/Yr: 7
 Carbon Monoxide Emissions Tons/Yr: 0
 NOX - Oxides of Nitrogen Tons/Yr: 0
 SOX - Oxides of Sulphur Tons/Yr: 0
 Particulate Matter Tons/Yr: 0
 Part. Matter 10 Micrometers & Smlr Tons/Yr: 0

Year: 1998
 Carbon Monoxide Emissions Tons/Yr: 36
 Air Basin: SC
 Facility ID: 76978
 Air District Name: SC
 SIC Code: 2431
 Air District Name: SOUTH COAST AQMD
 Community Health Air Pollution Info System: Not reported
 Consolidated Emission Reporting Rule: Not reported
 Total Organic Hydrocarbon Gases Tons/Yr: 7
 Reactive Organic Gases Tons/Yr: 7
 Carbon Monoxide Emissions Tons/Yr: 0
 NOX - Oxides of Nitrogen Tons/Yr: 0
 SOX - Oxides of Sulphur Tons/Yr: 0
 Particulate Matter Tons/Yr: 0
 Part. Matter 10 Micrometers & Smlr Tons/Yr: 0

Year: 1999
 Carbon Monoxide Emissions Tons/Yr: 36
 Air Basin: SC
 Facility ID: 76978

MAP FINDINGS
 FOCUS MAP 6

Map ID Site Database(s) EPA ID Number

AVALON SHUTTERS INC (Continued)

S102041627

Air District Name: SC
 SIC Code: 2431
 Air District Name: SOUTH COAST AQMD
 Community Health Air Pollution Info System: Not reported
 Consolidated Emission Reporting Rule: Not reported
 Total Organic Hydrocarbon Gases Tons/Yr: 7
 Reactive Organic Gases Tons/Yr: 7
 Carbon Monoxide Emissions Tons/Yr: 0
 NOX - Oxides of Nitrogen Tons/Yr: 0
 SOX - Oxides of Sulphur Tons/Yr: 0
 Particulate Matter Tons/Yr: 0
 Part. Matter 10 Micrometers & Smlr Tons/Yr: 0

Year: 2000
 Carbon Monoxide Emissions Tons/Yr: 36
 Air Basin: SC
 Facility ID: 76978
 Air District Name: SC
 SIC Code: 2431
 Air District Name: SOUTH COAST AQMD
 Community Health Air Pollution Info System: Not reported
 Consolidated Emission Reporting Rule: Not reported
 Total Organic Hydrocarbon Gases Tons/Yr: 7
 Reactive Organic Gases Tons/Yr: 7
 Carbon Monoxide Emissions Tons/Yr: 0
 NOX - Oxides of Nitrogen Tons/Yr: 0
 SOX - Oxides of Sulphur Tons/Yr: 0
 Particulate Matter Tons/Yr: 0
 Part. Matter 10 Micrometers & Smlr Tons/Yr: 0

Year: 2002
 Carbon Monoxide Emissions Tons/Yr: 36
 Air Basin: SC
 Facility ID: 76978
 Air District Name: SC
 SIC Code: 2431
 Air District Name: SOUTH COAST AQMD
 Community Health Air Pollution Info System: Not reported
 Consolidated Emission Reporting Rule: Not reported
 Total Organic Hydrocarbon Gases Tons/Yr: 11
 Reactive Organic Gases Tons/Yr: 11
 Carbon Monoxide Emissions Tons/Yr: 0
 NOX - Oxides of Nitrogen Tons/Yr: 0
 SOX - Oxides of Sulphur Tons/Yr: 0
 Particulate Matter Tons/Yr: 1
 Part. Matter 10 Micrometers & Smlr Tons/Yr: 0

Year: 2003
 Carbon Monoxide Emissions Tons/Yr: 36
 Air Basin: SC
 Facility ID: 76978
 Air District Name: SC
 SIC Code: 2431
 Air District Name: SOUTH COAST AQMD
 Community Health Air Pollution Info System: Not reported
 Consolidated Emission Reporting Rule: Not reported
 Total Organic Hydrocarbon Gases Tons/Yr: 11

MAP FINDINGS
FOCUS MAP 6

Map ID	Site	Database(s)	EPA ID Number
--------	------	-------------	---------------

AVALON SHUTTERS INC (Continued)

S102041627

Reactive Organic Gases Tons/Yr:	11
Carbon Monoxide Emissions Tons/Yr:	0
NOX - Oxides of Nitrogen Tons/Yr:	0
SOX - Oxides of Sulphur Tons/Yr:	0
Particulate Matter Tons/Yr:	1
Part. Matter 10 Micrometers & Smlr Tons/Yr:	0
Year:	2004
Carbon Monoxide Emissions Tons/Yr:	36
Air Basin:	SC
Facility ID:	76978
Air District Name:	SC
SIC Code:	2431
Air District Name:	SOUTH COAST AQMD
Community Health Air Pollution Info System:	Y
Consolidated Emission Reporting Rule:	Not reported
Total Organic Hydrocarbon Gases Tons/Yr:	10.8676
Reactive Organic Gases Tons/Yr:	10.73
Carbon Monoxide Emissions Tons/Yr:	0
NOX - Oxides of Nitrogen Tons/Yr:	0
SOX - Oxides of Sulphur Tons/Yr:	0
Particulate Matter Tons/Yr:	0.564525
Part. Matter 10 Micrometers & Smlr Tons/Yr:	0.39
Year:	2005
Carbon Monoxide Emissions Tons/Yr:	36
Air Basin:	SC
Facility ID:	76978
Air District Name:	SC
SIC Code:	2431
Air District Name:	SOUTH COAST AQMD
Community Health Air Pollution Info System:	Not reported
Consolidated Emission Reporting Rule:	Not reported
Total Organic Hydrocarbon Gases Tons/Yr:	7.67629
Reactive Organic Gases Tons/Yr:	6.57498705
Carbon Monoxide Emissions Tons/Yr:	0
NOX - Oxides of Nitrogen Tons/Yr:	0
SOX - Oxides of Sulphur Tons/Yr:	0
Particulate Matter Tons/Yr:	3.03659
Part. Matter 10 Micrometers & Smlr Tons/Yr:	2.3102574

San Bern. Co. Permit:

Region:	SAN BERNARDINO
Facility ID:	FA0001249
Owner:	AVALON SHUTTERS
Permit Number:	PT0004885
Permit Category:	HAZMAT HANDLER 51-100 EMPLOYEES (W/GEN PRMT)
Facility Status:	INACTIVE
Expiration Date:	4/30/2006 12:00:00AM

Region:	SAN BERNARDINO
Facility ID:	FA0001249
Owner:	AVALON SHUTTERS
Permit Number:	PT0004886
Permit Category:	SPECIAL GENERATOR(B)
Facility Status:	INACTIVE
Expiration Date:	4/30/2006 12:00:00AM

MAP FINDINGS
FOCUS MAP 6

Map ID	Site	Database(s)	EPA ID Number
40	AVALON SHUTTERS, INC 725 S LUGO AVE SAN BERNADINO, CA 92406	RCRA-SQG	1008194488 CAL000055283
	<p>RCRA-SQG:</p> <p>Date form received by agency: 02/27/2004</p> <p>Facility name: AVALON SHUTTERS, INC</p> <p>Facility address: 725 S LUGO AVE SAN BERNADINO, CA 92406</p> <p>EPA ID: CAL000055283</p> <p>Contact: BOB MARCYNYSZYN</p> <p>Contact address: Not reported Not reported</p> <p>Contact country: Not reported</p> <p>Contact telephone: (909) 888-8227</p> <p>Telephone ext.: 316</p> <p>Contact email: Not reported</p> <p>EPA Region: 09</p> <p>Classification: Small Small Quantity Generator</p> <p>Description: Handler: generates more than 100 and less than 1000 kg of hazardous waste during any calendar month and accumulates less than 6000 kg of hazardous waste at any time; or generates 100 kg or less of hazardous waste during any calendar month, and accumulates more than 1000 kg of hazardous waste at any time</p> <p>Owner/Operator Summary:</p> <p>Owner/operator name: AVALON SHUTTERS, INC</p> <p>Owner/operator address: 725 S LUGO AVE SAN BERNARDINO, CA 92406</p> <p>Owner/operator country: US</p> <p>Owner/operator telephone: Not reported</p> <p>Legal status: Private</p> <p>Owner/Operator Type: Owner</p> <p>Owner/Op start date: 01/01/1989</p> <p>Owner/Op end date: Not reported</p> <p>Owner/operator name: AVALON SHUTTERS, INC</p> <p>Owner/operator address: Not reported Not reported</p> <p>Owner/operator country: US</p> <p>Owner/operator telephone: Not reported</p> <p>Legal status: Private</p> <p>Owner/Operator Type: Operator</p> <p>Owner/Op start date: 01/01/1989</p> <p>Owner/Op end date: Not reported</p> <p>Handler Activities Summary:</p> <p>U.S. importer of hazardous waste: No</p> <p>Mixed waste (haz. and radioactive): No</p> <p>Recycler of hazardous waste: No</p> <p>Transporter of hazardous waste: No</p> <p>Treater, storer or disposer of HW: No</p> <p>Underground injection activity: No</p> <p>On-site burner exemption: No</p> <p>Furnace exemption: No</p> <p>Used oil fuel burner: No</p> <p>Used oil processor: No</p> <p>User oil refiner: No</p>		

MAP FINDINGS
FOCUS MAP 6

Map ID	Site	Database(s)	EPA ID Number
--------	------	-------------	---------------

AVALON SHUTTERS, INC (Continued)

1008194488

Used oil fuel marketer to burner: No
 Used oil Specification marketer: No
 Used oil transfer facility: No
 Used oil transporter: No
 Off-site waste receiver: Commercial status unknown

Universal Waste Summary:

Waste type: Batteries
 Accumulated waste on-site: No
 Generated waste on-site: No

Waste type: Lamps
 Accumulated waste on-site: No
 Generated waste on-site: No

Waste type: Pesticides
 Accumulated waste on-site: No
 Generated waste on-site: No

Waste type: Thermostats
 Accumulated waste on-site: No
 Generated waste on-site: No

Historical Generators:

Date form received by agency: 02/27/2004
 Facility name: AVALON SHUTTERS, INC
 Classification: Large Quantity Generator

Hazardous Waste Summary:

Waste code: D001
 Waste name: IGNITABLE HAZARDOUS WASTES ARE THOSE WASTES WHICH HAVE A FLASHPOINT OF LESS THAN 140 DEGREES FAHRENHEIT AS DETERMINED BY A PENSKEY-MARTENS CLOSED CUP FLASH POINT TESTER. ANOTHER METHOD OF DETERMINING THE FLASH POINT OF A WASTE IS TO REVIEW THE MATERIAL SAFETY DATA SHEET, WHICH CAN BE OBTAINED FROM THE MANUFACTURER OR DISTRIBUTOR OF THE MATERIAL. LACQUER THINNER IS AN EXAMPLE OF A COMMONLY USED SOLVENT WHICH WOULD BE CONSIDERED AS IGNITABLE HAZARDOUS WASTE.

Violation Status: No violations found

40

**AVALON SHUTTERS, INC.
 725 SOUTH LUGO AVENUE
 SAN BERNARDINO, CA 92406**

**RCRA-SQG 1007264041
 HAZNET CAR000151969**

RCRA-SQG:

Date form received by agency: 02/24/2006
 Facility name: AVALON SHUTTERS, INC.
 Facility address: 725 SOUTH LUGO AVENUE
 SAN BERNARDINO, CA 92406
 EPA ID: CAR000151969
 Mailing address: 1671A CHAMPAGNE AVENUE
 ONTARIO, CA 91761
 Contact: BOB MARCYNYSZYN
 Contact address: Not reported
 Not reported
 Contact country: Not reported
 Contact telephone: (909) 888-8227

MAP FINDINGS
FOCUS MAP 6

Map ID Site Database(s) EPA ID Number

AVALON SHUTTERS, INC. (Continued)

1007264041

Contact email: BOB@AVALONSHUTTERS.COM
EPA Region: 09
Classification: Small Small Quantity Generator
Description: Handler: generates more than 100 and less than 1000 kg of hazardous waste during any calendar month and accumulates less than 6000 kg of hazardous waste at any time; or generates 100 kg or less of hazardous waste during any calendar month, and accumulates more than 1000 kg of hazardous waste at any time

Owner/Operator Summary:

Owner/operator name: AVALON SHUTTERS, INC.
Owner/operator address: Not reported
Not reported
Owner/operator country: US
Owner/operator telephone: Not reported
Legal status: Private
Owner/Operator Type: Operator
Owner/Op start date: 01/01/1989
Owner/Op end date: Not reported

Owner/operator name: AVALON SHUTTERS INC
Owner/operator address: Not reported
Not reported
Owner/operator country: US
Owner/operator telephone: Not reported
Legal status: Private
Owner/Operator Type: Operator
Owner/Op start date: 01/01/1989
Owner/Op end date: Not reported

Owner/operator name: AVALON SHUTTERS, INC.
Owner/operator address: 1671A CHAMPAGNE AVENUE
ONTARIO, CA 91761
Owner/operator country: US
Owner/operator telephone: Not reported
Legal status: Private
Owner/Operator Type: Owner
Owner/Op start date: 01/01/1989
Owner/Op end date: Not reported

Owner/operator name: AVALON SHUTTERS INC
Owner/operator address: Not reported
Not reported
Owner/operator country: US
Owner/operator telephone: Not reported
Legal status: Private
Owner/Operator Type: Owner
Owner/Op start date: 01/01/1989
Owner/Op end date: Not reported

Handler Activities Summary:

U.S. importer of hazardous waste: No
Mixed waste (haz. and radioactive): No
Recycler of hazardous waste: No
Transporter of hazardous waste: No
Treater, storer or disposer of HW: No

MAP FINDINGS
FOCUS MAP 6

Map ID Site Database(s) EPA ID Number

AVALON SHUTTERS, INC. (Continued)

1007264041

Underground injection activity: No
On-site burner exemption: No
Furnace exemption: No
Used oil fuel burner: No
Used oil processor: No
User oil refiner: No
Used oil fuel marketer to burner: No
Used oil Specification marketer: No
Used oil transfer facility: No
Used oil transporter: No
Off-site waste receiver: Commercial status unknown

Universal Waste Summary:

Waste type: Batteries
Accumulated waste on-site: No
Generated waste on-site: No

Waste type: Lamps
Accumulated waste on-site: No
Generated waste on-site: No

Waste type: Pesticides
Accumulated waste on-site: No
Generated waste on-site: No

Waste type: Thermostats
Accumulated waste on-site: No
Generated waste on-site: No

Historical Generators:

Date form received by agency: 02/24/2006
Facility name: AVALON SHUTTERS, INC.
Classification: Large Quantity Generator

Date form received by agency: 03/15/2004
Facility name: AVALON SHUTTERS, INC.
Site name: AVALON SHUTTERS INC
Classification: Large Quantity Generator

Hazardous Waste Summary:

Waste code: D001
Waste name: IGNITABLE HAZARDOUS WASTES ARE THOSE WASTES WHICH HAVE A FLASHPOINT OF LESS THAN 140 DEGREES FAHRENHEIT AS DETERMINED BY A PENSKEY-MARTENS CLOSED CUP FLASH POINT TESTER. ANOTHER METHOD OF DETERMINING THE FLASH POINT OF A WASTE IS TO REVIEW THE MATERIAL SAFETY DATA SHEET, WHICH CAN BE OBTAINED FROM THE MANUFACTURER OR DISTRIBUTOR OF THE MATERIAL. LACQUER THINNER IS AN EXAMPLE OF A COMMONLY USED SOLVENT WHICH WOULD BE CONSIDERED AS IGNITABLE HAZARDOUS WASTE.

Waste code: D002
Waste name: A WASTE WHICH HAS A PH OF LESS THAN 2 OR GREATER THAN 12.5 IS CONSIDERED TO BE A CORROSIVE HAZARDOUS WASTE. SODIUM HYDROXIDE, A CAUSTIC SOLUTION WITH A HIGH PH, IS OFTEN USED BY INDUSTRIES TO CLEAN OR DEGREASE PARTS. HYDROCHLORIC ACID, A SOLUTION WITH A LOW PH, IS USED BY MANY INDUSTRIES TO CLEAN METAL PARTS PRIOR TO PAINTING. WHEN THESE CAUSTIC OR ACID SOLUTIONS BECOME CONTAMINATED AND MUST BE

MAP FINDINGS
FOCUS MAP 6

Map ID Site Database(s) EPA ID Number

AVALON SHUTTERS, INC. (Continued)

1007264041

DISPOSED, THE WASTE WOULD BE A CORROSIVE HAZARDOUS WASTE.

Waste code: D008
Waste name: LEAD

Waste code: D009
Waste name: MERCURY

Waste code: D001
Waste name: IGNITABLE HAZARDOUS WASTES ARE THOSE WASTES WHICH HAVE A FLASHPOINT OF LESS THAN 140 DEGREES FAHRENHEIT AS DETERMINED BY A PENSKEY-MARTENS CLOSED CUP FLASH POINT TESTER. ANOTHER METHOD OF DETERMINING THE FLASH POINT OF A WASTE IS TO REVIEW THE MATERIAL SAFETY DATA SHEET, WHICH CAN BE OBTAINED FROM THE MANUFACTURER OR DISTRIBUTOR OF THE MATERIAL. LACQUER THINNER IS AN EXAMPLE OF A COMMONLY USED SOLVENT WHICH WOULD BE CONSIDERED AS IGNITABLE HAZARDOUS WASTE.

Biennial Reports:

Last Biennial Reporting Year: 2005

Annual Waste Handled:

Waste code: D001
Waste name: IGNITABLE HAZARDOUS WASTES ARE THOSE WASTES WHICH HAVE A FLASHPOINT OF LESS THAN 140 DEGREES FAHRENHEIT AS DETERMINED BY A PENSKEY-MARTENS CLOSED CUP FLASH POINT TESTER. ANOTHER METHOD OF DETERMINING THE FLASH POINT OF A WASTE IS TO REVIEW THE MATERIAL SAFETY DATA SHEET, WHICH CAN BE OBTAINED FROM THE MANUFACTURER OR DISTRIBUTOR OF THE MATERIAL. LACQUER THINNER IS AN EXAMPLE OF A COMMONLY USED SOLVENT WHICH WOULD BE CONSIDERED AS IGNITABLE HAZARDOUS WASTE.

Amount (Lbs): 3300

Violation Status: No violations found

HAZNET:

Gepaid: CAR000151969
Contact: ROBERT MARCYUYSZYN, SEC
Telephone: 9098888227
Facility Addr2: Not reported
Mailing Name: Not reported
Mailing Address: 725 S LUGO
Mailing City,St,Zip: SAN BERNARDINO, CA 924080000
Gen County: San Bernardino
TSD EPA ID: CAD008252405
TSD County: Los Angeles
Waste Category: Unspecified solvent mixture Waste
Disposal Method: Recycler
Tons: 3.21
Facility County: Not reported

Gepaid: CAR000151969
Contact: ROBERT MARCYUYSZYN, SEC
Telephone: 9098888227
Facility Addr2: Not reported
Mailing Name: Not reported
Mailing Address: 725 S LUGO
Mailing City,St,Zip: SAN BERNARDINO, CA 924080000

MAP FINDINGS
FOCUS MAP 6

Map ID	Site	Database(s)	EPA ID Number
	AVALON SHUTTERS, INC. (Continued)		1007264041
	Gen County: San Bernardino		
	TSD EPA ID: CAD008252405		
	TSD County: Los Angeles		
	Waste Category: Unspecified solvent mixture Waste		
	Disposal Method: Recycler		
	Tons: 3.21		
	Facility County: Not reported		
40	INTECH EQUIPMENT & SUPPLY 731 S LUGO AVE SAN BERNARDINO, CA 92408	San Bern. Co. Permit	S105698297 N/A
	San Bern. Co. Permit:		
	Region: SAN BERNARDINO		
	Facility ID: FA0003931		
	Owner: PRADETTO, JOSEPH P.		
	Permit Number: PT0000720		
	Permit Category: HAZMAT HANDLER 0-10 EMPLOYEES		
	Facility Status: ACTIVE		
	Expiration Date: 10/31/2008 12:00:00AM		
	Region: SAN BERNARDINO		
	Facility ID: FA0003931		
	Owner: PRADETTO, JOSEPH P.		
	Permit Number: PT0015148		
	Permit Category: LIMITED QUANTITY GENERATOR(B)		
	Facility Status: ACTIVE		
	Expiration Date: 10/31/2008 12:00:00AM		
40	AMERICAN CONTRACTING SERV INC 731 S LUGO ST SAN BERNARDINO, CA 92408	RCRA-SQG FINDS	1000360761 CAD982402208
	RCRA-SQG:		
	Date form received by agency: 10/26/1989		
	Facility name: AMERICAN CONTRACTING SERV INC		
	Facility address: 731 S LUGO ST		
	SAN BERNARDINO, CA 92408		
	EPA ID: CAD982402208		
	Mailing address: 16627 S AVALON BLVD		
	CARSON, CA 90746		
	Contact: ENVIRONMENTAL MANAGER		
	Contact address: 731 S LUGO ST		
	SAN BERNARDINO, CA 92408		
	Contact country: US		
	Contact telephone: (714) 889-0655		
	Contact email: Not reported		
	EPA Region: 09		
	Classification: Small Small Quantity Generator		
	Description: Handler: generates more than 100 and less than 1000 kg of hazardous waste during any calendar month and accumulates less than 6000 kg of hazardous waste at any time; or generates 100 kg or less of hazardous waste during any calendar month, and accumulates more than 1000 kg of hazardous waste at any time		

MAP FINDINGS
FOCUS MAP 6

Map ID Site Database(s) EPA ID Number

AMERICAN CONTRACTING SERV INC (Continued)

1000360761

Owner/Operator Summary:

Owner/operator name: LENAHER CORP
Owner/operator address: NOT REQUIRED
NOT REQUIRED, ME 99999
Owner/operator country: Not reported
Owner/operator telephone: (415) 555-1212
Legal status: Private
Owner/Operator Type: Owner
Owner/Op start date: Not reported
Owner/Op end date: Not reported

Owner/operator name: NOT REQUIRED
Owner/operator address: NOT REQUIRED
NOT REQUIRED, ME 99999
Owner/operator country: Not reported
Owner/operator telephone: (415) 555-1212
Legal status: Private
Owner/Operator Type: Operator
Owner/Op start date: Not reported
Owner/Op end date: Not reported

Handler Activities Summary:

U.S. importer of hazardous waste: Unknown
Mixed waste (haz. and radioactive): Unknown
Recycler of hazardous waste: No
Transporter of hazardous waste: No
Treater, storer or disposer of HW: No
Underground injection activity: No
On-site burner exemption: Unknown
Furnace exemption: Unknown
Used oil fuel burner: No
Used oil processor: No
Used oil refiner: No
Used oil fuel marketer to burner: No
Used oil Specification marketer: No
Used oil transfer facility: No
Used oil transporter: No
Off-site waste receiver: Commercial status unknown

Violation Status: No violations found

FINDS:

Other Pertinent Environmental Activity Identified at Site

RCRAInfo is a national information system that supports the Resource Conservation and Recovery Act (RCRA) program through the tracking of events and activities related to facilities that generate, transport, and treat, store, or dispose of hazardous waste. RCRAInfo allows RCRA program staff to track the notification, permit, compliance, and corrective action activities required under RCRA.

MAP FINDINGS
FOCUS MAP 6

Map ID	Site	Database(s)	EPA ID Number
40	SIRION PRINTING 730 S LUGO AVE SAN BERNARDINO, CA 92408 HIST UST: Region: STATE Facility ID: 00000058925 Facility Type: Not reported Other Type: PRINTING Total Tanks: 0001 Contact Name: Not reported Telephone: 6192928111 Owner Name: MORRIS WAX Owner Address: 5775 RUFFIN RD Owner City,St,Zip: SAN DIEGO, CA 92123 Tank Num: 001 Container Num: 1 Year Installed: Not reported Tank Capacity: 00001000 Tank Used for: PRODUCT Type of Fuel: REGULAR Tank Construction: Not reported Leak Detection: Visual	HIST UST	U001576071 N/A
40	SIRION PRINTING INK, CO. 730 LUGO AVE SAN BERNARDINO, CA 92408 LUST: Region: STATE Status: Case Closed Chemical: Regular Gasoline Local Case #: Not reported Case Number: 083600375T Qty Leaked: Not reported Abate Method: Excavate and Treat - remove contaminated soil and treat (includes spreading or land farming) Case Type: Drinking Water Aquifer affected Cross Street: CENTRAL Enf Type: Not reported Funding: Not reported How Discovered: Tank Closure How Stopped: Not reported Leak Cause: UNK Leak Source: UNK Global Id: T0607100040 Stop Date: 1986-09-08 00:00:00 Confirm Leak: Not reported Workplan: Not reported Prelim Assess: Not reported Pollution Char: Not reported Remed Plan: 1987-03-04 00:00:00 Remed Action: Not reported Monitoring: Not reported Report Date: 1988-02-05 00:00:00 Discover Date: 1986-09-08 00:00:00 Enforcement Dt: Not reported Release Date: 1986-10-20 00:00:00 Review Date: 1988-02-05 00:00:00	LUST Cortese	S104160772 N/A

MAP FINDINGS
FOCUS MAP 6

Map ID Site Database(s) EPA ID Number

SIRION PRINTING INK, CO. (Continued)

S104160772

Enter Date: 1987-05-19 00:00:00
 MTBE Date: Not reported
 GW Qualifier: Not reported
 Soil Qualifier: Not reported
 Max MTBE GW ppb: Not reported
 Max MTBE Soil ppb: Not reported
 County: 36
 Org Name: Not reported
 Reg Board: Santa Ana Region
 Contact Person: Not reported
 Responsible Party: WAXIE'S ENTERPRISES, INC.
 RP Address: 5777 RUFFIN ROAD, SAN DIEGO, CA 92123
 Interim: Not reported
 Oversight Prgm: LUST
 MTBE Class: *
 MTBE Conc: 0
 MTBE Fuel: 1
 MTBE Tested: Site NOT Tested for MTBE.Includes Unknown and Not Analyzed.
 Staff: PAH
 Staff Initials: CR2
 Lead Agency: Regional Board
 Local Agency: 36000L
 Hydr Basin #: UPPER SANTA ANA VALL
 Beneficial: Not reported
 Priority: Not reported
 Cleanup Fund Id: Not reported
 Work Suspended: Not reported
 Operator: Not reported
 Water System Name: Not reported
 Well Name: Not reported
 Distance To Lust: 0
 Waste Discharge Global ID: Not reported
 Waste Disch Assigned Name: Not reported
 Summary: Not reported

LUST:

Region: 8
 Case Type: Drinking Water Aquifer affected
 Cross Street: CENTRAL
 Enf Type: Not reported
 Funding: Not reported
 How Discovered: Tank Closure
 How Stopped: Not reported
 Leak Cause: UNK
 Leak Source: UNK
 Global ID: T0607100040
 How Stopped Date: 9/8/1986
 Review Date: Not reported
 Workplan: Not reported
 Prelim Assess: Not reported
 Pollution Char: Not reported
 Remed Plan: 3/4/1987
 Remed Action: Not reported
 Monitoring: Not reported
 Close Date: 2/5/1988
 Discover Date: 9/8/1986
 Enforcement Date: Not reported

MAP FINDINGS
FOCUS MAP 6

Map ID	Site	Database(s)	EPA ID Number
--------	------	-------------	---------------

SIRION PRINTING INK, CO. (Continued)

S104160772

Review Date: 2/5/1988
 Enter Date: 5/19/1987
 MTBE Date: Not reported
 GW Qualifies: Not reported
 Soil Qualifies: Not reported
 Max MTBE GW: Not reported
 Max MTBE Soil: Not reported
 County: San Bernardino
 Operator: Not reported
 Regional Board: 08
 Facility Status: Case Closed
 Substance: 12032
 Facility Contact: Not reported
 Interim: Not reported
 Oversight Program: LUST
 Latitude: 34.0879364
 Longitude: -117.283936
 MTBE Concentration: 0
 MTBE Fuel: 1
 MTBE Tested: NT
 Staff: PAH
 Staff Initials: CR2
 Lead Agency: Regional Board
 Local Agency: 36000L
 Hydr Basin #: UPPER SANTA ANA VALL
 Beneficial: Not reported
 Priority: Not reported
 Cleanup Fund Id: Not reported
 Work Suspended: Not reported
 Local Case Num: Not reported
 Case Number: 083600375T
 Qty Leaked: Not reported
 Abate Method: Excavate and Treat - remove contaminated soil and treat (includes spreading or land farming)
 MTBE Class: *
 Summary: Not reported

Cortese:
 Region: CORTESE
 Facility Addr2: 730 LUGO AVE

40

**CIRCLE ARROW URETHANE SYSTEMS
731 S LUGO AVE
SAN BERNARDINO, CA 92408**

**CA FID UST S101619505
SWEEPS UST N/A**

CA FID UST:
 Facility ID: 36004134
 Regulated By: UTNKA
 Regulated ID: 00018425
 Cortese Code: Not reported
 SIC Code: Not reported
 Facility Phone: Not reported
 Mail To: Not reported
 Mailing Address: 731 S LUGO AVE
 Mailing Address 2: Not reported
 Mailing City,St,Zip: SAN BERNARDINO 92408
 Contact: Not reported

MAP FINDINGS
FOCUS MAP 6

Map ID	Site	Database(s)	EPA ID Number
--------	------	-------------	---------------

CIRCLE ARROW URETHANE SYSTEMS (Continued)

S101619505

Contact Phone: Not reported
DUNs Number: Not reported
NPDES Number: Not reported
EPA ID: Not reported
Comments: Not reported
Status: Active

SWEEPS UST:

Status: A
Comp Number: 18425
Number: 9
Board Of Equalization: 44-020678
Ref Date: 03-24-92
Act Date: 03-24-92
Created Date: 02-29-88
Tank Status: A
Owner Tank Id: 1
Swrcb Tank Id: 36-000-018425-000001
Actv Date: 07-01-85
Capacity: 500
Tank Use: M.V. FUEL
Stg: P
Content: REG UNLEADED
Number Of Tanks: 2

Status: A
Comp Number: 18425
Number: 9
Board Of Equalization: 44-020678
Ref Date: 03-24-92
Act Date: 03-24-92
Created Date: 02-29-88
Tank Status: A
Owner Tank Id: 2
Swrcb Tank Id: 36-000-018425-000002
Actv Date: 07-01-85
Capacity: 10000
Tank Use: M.V. FUEL
Stg: P
Content: LEADED
Number Of Tanks: Not reported

40

**CIRCLE ARROW URETHANE SYSTEMS,
731 S LUGO AVE
SAN BERNARDINO, CA 92408**

**HIST UST U001576038
N/A**

HIST UST:

Region: STATE
Facility ID: 00000018425
Facility Type: Other
Other Type: ROOFING CONTRACTOR
Total Tanks: 0002
Contact Name: DON LENAHER
Telephone: 7148890655
Owner Name: MR. DON LENAHER
Owner Address: 731 SOUTH LUGO AVENUE
Owner City,St,Zip: SAN BERNARDINO, CA 92408

MAP FINDINGS
FOCUS MAP 6

Map ID	Site	Database(s)	EPA ID Number
--------	------	-------------	---------------

CIRCLE ARROW URETHANE SYSTEMS, (Continued)

U001576038

Tank Num: 001
 Container Num: 1
 Year Installed: Not reported
 Tank Capacity: 00000500
 Tank Used for: PRODUCT
 Type of Fuel: UNLEADED
 Tank Construction: Not reported
 Leak Detection: Stock Inventor

Tank Num: 002
 Container Num: 2
 Year Installed: Not reported
 Tank Capacity: 00010000
 Tank Used for: PRODUCT
 Type of Fuel: REGULAR
 Tank Construction: Not reported
 Leak Detection: Stock Inventor

**40 ANTIMITE-SAN BERNARDINO BRANCH
 750 S LUGO
 SAN BERNARDINO, CA 92408**

**CA FID UST S101619501
 SWEEPS UST N/A**

CA FID UST:
 Facility ID: 36000751
 Regulated By: UTNKA
 Regulated ID: 00009915
 Cortese Code: Not reported
 SIC Code: Not reported
 Facility Phone: Not reported
 Mail To: Not reported
 Mailing Address: 750 S LUGO
 Mailing Address 2: Not reported
 Mailing City,St,Zip: SAN BERNARDINO 92408
 Contact: Not reported
 Contact Phone: Not reported
 DUNs Number: Not reported
 NPDES Number: Not reported
 EPA ID: Not reported
 Comments: Not reported
 Status: Active

SWEEPS UST:
 Status: A
 Comp Number: 9915
 Number: 9
 Board Of Equalization: Not reported
 Ref Date: 03-24-92
 Act Date: 03-24-92
 Created Date: 02-29-88
 Tank Status: A
 Owner Tank Id: 3
 Swrcb Tank Id: 36-000-009915-000001
 Actv Date: 07-01-85
 Capacity: 4000
 Tank Use: M.V. FUEL
 Stg: P
 Content: REG UNLEADED

MAP FINDINGS
FOCUS MAP 6

Map ID	Site	Database(s)	EPA ID Number
	ANTIMITE-SAN BERNARDINO BRANCH (Continued)		S101619501
	Number Of Tanks: 1		
40	ANTIMITE ASSOCIATES INC 750 S LUGO AVE SAN BERNARDINO, CA 92405	San Bern. Co. Permit	S102041600 N/A
	San Bern. Co. Permit: Region: SAN BERNARDINO Facility ID: FA0000972 Owner: ANTIMITE ASSOCIATES INC Permit Number: PT0005672 Permit Category: NON-GENERATOR/NON-HANDLER SURVEY(NB) Facility Status: FEE EXEMPT Expiration Date: 9/30/2008 12:00:00AM		
40	ANTIMITE-SAN BERNARDINO BRANCH 750 S LUGO AVE SAN BERNARDINO, CA 92408	HIST UST	U001576029 N/A
	HIST UST: Region: STATE Facility ID: 00000009915 Facility Type: Other Other Type: PEST CONTROL Total Tanks: 0001 Contact Name: GLENN DOBBS Telephone: 7148859954 Owner Name: ANTIMITE ASSOCIATES, INC Owner Address: 750 S. LUGO Owner City,St,Zip: SAN BERNARDINO, CA 92408 Tank Num: 001 Container Num: 3 Year Installed: Not reported Tank Capacity: 00004000 Tank Used for: PRODUCT Type of Fuel: UNLEADED Tank Construction: Not reported Leak Detection: Stock Inventor		
40	MAJESTIC REALTY CO AND PATRICIAN ASSOC 766 LUGO AVE SAN BERNARDINO, CA 92408	HAZNET	S104566120 N/A
	HAZNET: Gepaid: CAC001306960 Contact: MAJESTIC REALTY CO & PATRICIAN Telephone: 0000000000 Facility Addr2: Not reported Mailing Name: Not reported Mailing Address: 13191 CROSSROADS PKWY NORTH 6TH FLR Mailing City,St,Zip: CITY OF INDUSTRY, CA 917460000 Gen County: San Bernardino TSD EPA ID: CAL000027741 TSD County: 5		

MAP FINDINGS
FOCUS MAP 6

Map ID	Site	Database(s)	EPA ID Number
--------	------	-------------	---------------

MAJESTIC REALTY CO AND PATRICIAN ASSOC (Continued)

S104566120

Waste Category: Asbestos-containing waste
 Disposal Method: Disposal, Land Fill
 Tons: 5.8996
 Facility County: San Bernardino

Gepaid: CAC001306960
 Contact: MAJESTIC REALTY CO & PATRICIAN
 Telephone: 0000000000
 Facility Addr2: Not reported
 Mailing Name: Not reported
 Mailing Address: 13191 CROSSROADS PKWY NORTH 6TH FLR
 Mailing City,St,Zip: CITY OF INDUSTRY, CA 917460000
 Gen County: San Bernardino
 TSD EPA ID: CAT000646117
 TSD County: Kings
 Waste Category: Not reported
 Disposal Method: Disposal, Other
 Tons: 50.5680
 Facility County: San Bernardino

40

**PACIFIC MARBLE
777 SOUTH LUGO
SAN BERNARDINO, CA 92408**

**HAZNET S102042130
San Bern. Co. Permit N/A**

HAZNET:
 Gepaid: CAL000146129
 Contact: PHILLIP DOUGHERTY/PARTNER
 Telephone: 0000000000
 Facility Addr2: Not reported
 Mailing Name: Not reported
 Mailing Address: 777 SOUTH LUGO
 Mailing City,St,Zip: SAN BERNARDINO, CA 924080000
 Gen County: San Bernardino
 TSD EPA ID: CAD000088252
 TSD County: Los Angeles
 Waste Category: Other organic solids
 Disposal Method: Transfer Station
 Tons: .3000
 Facility County: San Bernardino

Gepaid: CAL000146129
 Contact: PHILLIP DOUGHERTY/PARTNER
 Telephone: 0000000000
 Facility Addr2: Not reported
 Mailing Name: Not reported
 Mailing Address: 777 SOUTH LUGO
 Mailing City,St,Zip: SAN BERNARDINO, CA 924080000
 Gen County: San Bernardino
 TSD EPA ID: CAT080025711
 TSD County: San Bernardino
 Waste Category: Waste oil and mixed oil
 Disposal Method: Recycler
 Tons: .2293
 Facility County: San Bernardino

San Bern. Co. Permit:
 Region: SAN BERNARDINO

MAP FINDINGS
FOCUS MAP 6

Map ID	Site	Database(s)	EPA ID Number
--------	------	-------------	---------------

PACIFIC MARBLE (Continued)

S102042130

Facility ID: FA0005190
 Owner: POWER, KEITH & JUDY
 Permit Number: PT0003956
 Permit Category: CE ANNUAL FEE
 Facility Status: ACTIVE
 Expiration Date: 10/31/2008 12:00:00AM

Region: SAN BERNARDINO
 Facility ID: FA0005190
 Owner: POWER, KEITH & JUDY
 Permit Number: PT0003955
 Permit Category: LIMITED QUANTITY GENERATOR(B)
 Facility Status: ACTIVE
 Expiration Date: 10/31/2008 12:00:00AM

Region: SAN BERNARDINO
 Facility ID: FA0005190
 Owner: POWER, KEITH & JUDY
 Permit Number: PT0003954
 Permit Category: HAZMAT HANDLER 0-10 EMPLOYEES
 Facility Status: ACTIVE
 Expiration Date: 10/31/2008 12:00:00AM

40

**BRYDENSCOT METALS
785 S LUGO
SAN BERNARDINO, CA 92408**

**CA FID UST S101590997
EMI N/A
SWEEPS UST**

CA FID UST:

Facility ID: 36000539
 Regulated By: UTNKA
 Regulated ID: Not reported
 Cortese Code: Not reported
 SIC Code: Not reported
 Facility Phone: Not reported
 Mail To: Not reported
 Mailing Address: 785 S LUGO
 Mailing Address 2: Not reported
 Mailing City,St,Zip: SAN BERNARDINO 92408
 Contact: Not reported
 Contact Phone: Not reported
 DUNS Number: Not reported
 NPDES Number: Not reported
 EPA ID: Not reported
 Comments: Not reported
 Status: Active

EMI:

Year: 1990
 Carbon Monoxide Emissions Tons/Yr: 36
 Air Basin: SC
 Facility ID: 62557
 Air District Name: SC
 SIC Code: 0
 Air District Name: SOUTH COAST AQMD
 Community Health Air Pollution Info System: Not reported
 Consolidated Emission Reporting Rule: Not reported
 Total Organic Hydrocarbon Gases Tons/Yr: 1

MAP FINDINGS
FOCUS MAP 6

Map ID	Site	Database(s)	EPA ID Number
--------	------	-------------	---------------

BRYDENSOT METALS (Continued)

S101590997

Reactive Organic Gases Tons/Yr: 1
Carbon Monoxide Emissions Tons/Yr: 0
NOX - Oxides of Nitrogen Tons/Yr: 0
SOX - Oxides of Sulphur Tons/Yr: 0
Particulate Matter Tons/Yr: 0
Part. Matter 10 Micrometers & Smlr Tons/Yr: 0

Year: 1993
Carbon Monoxide Emissions Tons/Yr: 36
Air Basin: SC
Facility ID: 62557
Air District Name: SC
SIC Code: 3441
Air District Name: SOUTH COAST AQMD
Community Health Air Pollution Info System: Not reported
Consolidated Emission Reporting Rule: Not reported
Total Organic Hydrocarbon Gases Tons/Yr: 1
Reactive Organic Gases Tons/Yr: 0
Carbon Monoxide Emissions Tons/Yr: 0
NOX - Oxides of Nitrogen Tons/Yr: 0
SOX - Oxides of Sulphur Tons/Yr: 0
Particulate Matter Tons/Yr: 0
Part. Matter 10 Micrometers & Smlr Tons/Yr: 0

Year: 1995
Carbon Monoxide Emissions Tons/Yr: 36
Air Basin: SC
Facility ID: 62557
Air District Name: SC
SIC Code: 3441
Air District Name: SOUTH COAST AQMD
Community Health Air Pollution Info System: Not reported
Consolidated Emission Reporting Rule: Not reported
Total Organic Hydrocarbon Gases Tons/Yr: 1
Reactive Organic Gases Tons/Yr: 0
Carbon Monoxide Emissions Tons/Yr: 0
NOX - Oxides of Nitrogen Tons/Yr: 0
SOX - Oxides of Sulphur Tons/Yr: 0
Particulate Matter Tons/Yr: 0
Part. Matter 10 Micrometers & Smlr Tons/Yr: 0

SWEEPS UST:

Status: A
Comp Number: 14727
Number: 9
Board Of Equalization: Not reported
Ref Date: 03-24-92
Act Date: 03-24-92
Created Date: 09-12-88
Tank Status: A
Owner Tank Id: Not reported
Swrcb Tank Id: 36-000-014727-000001
Actv Date: 09-12-88
Capacity: 1
Tank Use: UNKNOWN
Stg: P
Content: UNKNOWN

MAP FINDINGS
FOCUS MAP 6

Map ID	Site	Database(s)	EPA ID Number
--------	------	-------------	---------------

BRYDENSOT METALS (Continued)

S101590997

Number Of Tanks: 1

**40 UNITED PARCEL SERVICE SB
784 S LUGO
SAN BERNARDINO, CA 92408**

**RCRA-SQG 1000399344
FINDS CAD981634280
CA FID UST
SWEEPS UST**

RCRA-SQG:

Date form received by agency: 12/23/1986
Facility name: UNITED PARCEL SERVICE SB
Facility address: 784 S LUGO
SAN BERNARDINO, CA 92408
EPA ID: CAD981634280
Mailing address: 1331 S VERNON ST
ANAHEIM, CA 92805
Contact: ENVIRONMENTAL MANAGER
Contact address: 784 S LUGO
SAN BERNARDINO, CA 92408
Contact country: US
Contact telephone: (714) 999-6220
Contact email: Not reported
EPA Region: 09
Classification: Small Small Quantity Generator
Description: Handler: generates more than 100 and less than 1000 kg of hazardous waste during any calendar month and accumulates less than 6000 kg of hazardous waste at any time; or generates 100 kg or less of hazardous waste during any calendar month, and accumulates more than 1000 kg of hazardous waste at any time

Owner/Operator Summary:

Owner/operator name: UPS RETRMNT PLAN CORP
Owner/operator address: NOT REQUIRED
NOT REQUIRED, ME 99999
Owner/operator country: Not reported
Owner/operator telephone: (415) 555-1212
Legal status: Private
Owner/Operator Type: Owner
Owner/Op start date: Not reported
Owner/Op end date: Not reported

Owner/operator name: NOT REQUIRED
Owner/operator address: NOT REQUIRED
NOT REQUIRED, ME 99999

Owner/operator country: Not reported
Owner/operator telephone: (415) 555-1212
Legal status: Private
Owner/Operator Type: Operator
Owner/Op start date: Not reported
Owner/Op end date: Not reported

Handler Activities Summary:

U.S. importer of hazardous waste: Unknown
Mixed waste (haz. and radioactive): Unknown
Recycler of hazardous waste: No
Transporter of hazardous waste: No
Treater, storer or disposer of HW: No
Underground injection activity: No

MAP FINDINGS
FOCUS MAP 6

Map ID Site Database(s) EPA ID Number

UNITED PARCEL SERVICE SB (Continued)

1000399344

On-site burner exemption: Unknown
Furnace exemption: Unknown
Used oil fuel burner: No
Used oil processor: No
User oil refiner: No
Used oil fuel marketer to burner: No
Used oil Specification marketer: No
Used oil transfer facility: No
Used oil transporter: No
Off-site waste receiver: Commercial status unknown

Violation Status: No violations found

FINDS:

Other Pertinent Environmental Activity Identified at Site

RCRAInfo is a national information system that supports the Resource Conservation and Recovery Act (RCRA) program through the tracking of events and activities related to facilities that generate, transport, and treat, store, or dispose of hazardous waste. RCRAInfo allows RCRA program staff to track the notification, permit, compliance, and corrective action activities required under RCRA.

CA FID UST:

Facility ID: 36001407
Regulated By: UTNKA
Regulated ID: 00036982
Cortese Code: Not reported
SIC Code: Not reported
Facility Phone: Not reported
Mail To: Not reported
Mailing Address: 784 S LUGO
Mailing Address 2: Not reported
Mailing City,St,Zip: SAN BERNARDINO 92408
Contact: Not reported
Contact Phone: Not reported
DUNs Number: Not reported
NPDES Number: Not reported
EPA ID: Not reported
Comments: Not reported
Status: Active

SWEEPS UST:

Status: A
Comp Number: 36982
Number: 9
Board Of Equalization: 44-001858
Ref Date: 09-11-91
Act Date: 09-11-91
Created Date: 02-29-88
Tank Status: A
Owner Tank Id: 2
Swrcb Tank Id: 36-000-036982-000002
Actv Date: 07-01-85
Capacity: 500
Tank Use: OIL

MAP FINDINGS
FOCUS MAP 6

Map ID	Site	Database(s)	EPA ID Number
--------	------	-------------	---------------

UNITED PARCEL SERVICE SB (Continued)

1000399344

Stg: W
 Content: WASTE OIL
 Number Of Tanks: 1

Status: Not reported
 Comp Number: 36982
 Number: Not reported
 Board Of Equalization: 44-001858
 Ref Date: Not reported
 Act Date: Not reported
 Created Date: Not reported
 Tank Status: Not reported
 Owner Tank Id: Not reported
 Swrcb Tank Id: 36-000-036982-000001
 Actv Date: Not reported
 Capacity: 7500
 Tank Use: M.V. FUEL
 Stg: PRODUCT
 Content: LEADED
 Number Of Tanks: 1

40

**SAN BERNARDINO CENTER
784 S LUGO AVE
SAN BERNARDINO, CA 92408**

**HIST UST U001576066
San Bern. Co. Permit N/A**

HIST UST:
 Region: STATE
 Facility ID: 00000036982
 Facility Type: Other
 Other Type: PARCEL SERVICE
 Total Tanks: 0003
 Contact Name: HARVEY QUINN
 Telephone: 7148853486
 Owner Name: UNITED PARCEL SERVICE
 Owner Address: 1331 SO. VERNON ST.
 Owner City,St,Zip: ANAHEIM, CA 92805

Tank Num: 001
 Container Num: 1
 Year Installed: Not reported
 Tank Capacity: 00007500
 Tank Used for: PRODUCT
 Type of Fuel: REGULAR
 Tank Construction: Not reported
 Leak Detection: Stock Inventor

Tank Num: 002
 Container Num: 2
 Year Installed: Not reported
 Tank Capacity: 00000500
 Tank Used for: WASTE
 Type of Fuel: WASTE OIL
 Tank Construction: Not reported
 Leak Detection: None

Tank Num: 003
 Container Num: 3
 Year Installed: Not reported

MAP FINDINGS
FOCUS MAP 6

Map ID	Site	Database(s)	EPA ID Number
	<p>SAN BERNARDINO CENTER (Continued)</p> <p>Tank Capacity: 00000000 Tank Used for: WASTE Type of Fuel: Not reported Tank Construction: Not reported Leak Detection: None</p> <p>San Bern. Co. Permit: Region: SAN BERNARDINO Facility ID: FA0002583 Owner: MEEKER, SCOTT Permit Number: PT0000543 Permit Category: HAZMAT HANDLER 0-10 EMPLOYEES Facility Status: INACTIVE Expiration Date: 11/30/2003 12:00:00AM</p>		U001576066
40	<p>COMMUNITY IRON 795 S LUGO AVE SAN BERNARDINO, CA 92408</p> <p>San Bern. Co. Permit: Region: SAN BERNARDINO Facility ID: FA0009852 Owner: ANAYA, SALVADOR Permit Number: PT0016744 Permit Category: HAZMAT HANDLER 0-10 EMPLOYEES Facility Status: ACTIVE Expiration Date: 5/31/2008 12:00:00AM</p>	San Bern. Co. Permit	S106911465 N/A
40	<p>JWP MECHANICAL SERVICES 795 S LUGO AVE SAN BERNARDINO, CA 92408</p> <p>San Bern. Co. Permit: Region: SAN BERNARDINO Facility ID: FA0004185 Owner: JWP MECHANICAL SERVICES Permit Number: PT0006151 Permit Category: HAZMAT HANDLER 0-10 EMPLOYEES Facility Status: INACTIVE Expiration Date: 8/31/2001 12:00:00AM</p>	San Bern. Co. Permit	S106910943 N/A
40	<p>HANSEN MECHANICAL, INC. 180 E CENTRAL AVE SAN BERNARDINO, CA 92408</p> <p>CA FID UST: Facility ID: 36000817 Regulated By: UTNKA Regulated ID: 00049787 Cortese Code: Not reported SIC Code: Not reported Facility Phone: 7148899507 Mail To: Not reported Mailing Address: 180 E CENTRAL AVE</p>	CA FID UST SWEEPS UST	S101619511 N/A

MAP FINDINGS
FOCUS MAP 6

Map ID	Site	Database(s)	EPA ID Number
--------	------	-------------	---------------

HANSEN MECHANICAL, INC. (Continued)

S101619511

Mailing Address 2: Not reported
Mailing City,St,Zip: SAN BERNARDINO 92408
Contact: Not reported
Contact Phone: Not reported
DUNs Number: Not reported
NPDES Number: Not reported
EPA ID: Not reported
Comments: Not reported
Status: Active

SWEEPS UST:

Status: A
Comp Number: 49787
Number: 9
Board Of Equalization: 44-021139
Ref Date: 09-11-91
Act Date: 09-11-91
Created Date: 02-29-88
Tank Status: A
Owner Tank Id: Not reported
Swrcb Tank Id: 36-000-049787-000001
Actv Date: 07-01-85
Capacity: 1000
Tank Use: M.V. FUEL
Stg: P
Content: LEADED
Number Of Tanks: 2

Status: A
Comp Number: 49787
Number: 9
Board Of Equalization: 44-021139
Ref Date: 09-11-91
Act Date: 09-11-91
Created Date: 02-29-88
Tank Status: A
Owner Tank Id: 2
Swrcb Tank Id: 36-000-049787-000002
Actv Date: 07-01-85
Capacity: 500
Tank Use: M.V. FUEL
Stg: P
Content: DIESEL
Number Of Tanks: Not reported

40

**HANSEN MECHANICAL, INC.
180 E CENTRAL AVE
SAN BERNARDINO, CA 92408**

**HIST UST U001576051
N/A**

HIST UST:

Region: STATE
Facility ID: 00000049787
Facility Type: Other
Other Type: BLDG. CONTRACTOR
Total Tanks: 0002
Contact Name: DANNY SADLER
Telephone: 7148899507

MAP FINDINGS
FOCUS MAP 6

Map ID	Site	Database(s)	EPA ID Number
--------	------	-------------	---------------

HANSEN MECHANICAL, INC. (Continued)

U001576051

Owner Name: HANSEN PLUMBING & HEATING CO.
Owner Address: 180 E. CENTRAL AVENUE
Owner City,St,Zip: SAN BERNARDINO, CA 92408

Tank Num: 001
Container Num: 1
Year Installed: 1958
Tank Capacity: 00001000
Tank Used for: PRODUCT
Type of Fuel: REGULAR
Tank Construction: Not reported
Leak Detection: Stock Inventor

Tank Num: 002
Container Num: 2
Year Installed: 1958
Tank Capacity: 00000500
Tank Used for: PRODUCT
Type of Fuel: DIESEL
Tank Construction: Not reported
Leak Detection: Stock Inventor

42

**BANK OF SAN BERNARDINO
740 SO. ARROWHEAD AVENUE
SAN BERNARDINO, CA 92408**

**HAZNET S103951863
N/A**

HAZNET:

Gepaid: CAL000141262
Contact: Not reported
Telephone: 0000000000
Facility Addr2: Not reported
Mailing Name: Not reported
Mailing Address: 740 SO. ARROWHEAD AVENUE
Mailing City,St,Zip: SAN BERNARDINO, CA 924080000
Gen County: San Bernardino
TSD EPA ID: CAT000613976
TSD County: Orange
Waste Category: Photochemicals/photoprocessing waste
Disposal Method: Transfer Station
Tons: .2502
Facility County: San Bernardino

Gepaid: CAL000141262
Contact: Not reported
Telephone: 0000000000
Facility Addr2: Not reported
Mailing Name: Not reported
Mailing Address: 740 SO. ARROWHEAD AVENUE
Mailing City,St,Zip: SAN BERNARDINO, CA 924080000
Gen County: San Bernardino
TSD EPA ID: CAT000613976
TSD County: Orange
Waste Category: Photochemicals/photoprocessing waste
Disposal Method: Transfer Station
Tons: .1791
Facility County: San Bernardino

MAP FINDINGS
FOCUS MAP 6

Map ID	Site	Database(s)	EPA ID Number
--------	------	-------------	---------------

43	GOODYEAR TIRE CENTER 774 E ST SAN BERNARDINO, CA 92402	LUST Cortese	S102430887 N/A
----	---	-------------------------	---------------------------

LUST:

Region: STATE
 Status: Case Closed
 Chemical: Waste Oil
 Local Case #: 87051
 Case Number: 083600179T
 Qty Leaked: Not reported
 Abate Method: Not reported
 Case Type: Soil only
 Cross Street: CENTRAL
 Enf Type: Not reported
 Funding: CLOS
 How Discovered: Tank Closure
 How Stopped: Not reported
 Leak Cause: Overfill
 Leak Source: Other Source
 Global Id: T0607100023
 Stop Date: 1987-02-24 00:00:00
 Confirm Leak: Not reported
 Workplan: Not reported
 Prelim Assess: Not reported
 Pollution Char: 1987-07-15 00:00:00
 Remed Plan: Not reported
 Remed Action: Not reported
 Monitoring: Not reported
 Report Date: 1987-07-16 00:00:00
 Discover Date: 1987-02-24 00:00:00
 Enforcement Dt: Not reported
 Release Date: 1987-03-31 00:00:00
 Review Date: Not reported
 Enter Date: 1987-04-06 00:00:00
 MTBE Date: Not reported
 GW Qualifier: Not reported
 Soil Qualifier: Not reported
 Max MTBE GW ppb: Not reported
 Max MTBE Soil ppb: Not reported
 County: 36
 Org Name: Not reported
 Reg Board: Santa Ana Region
 Contact Person: Not reported
 Responsible Party: KAREN BURLINGAME
 RP Address: 1144 EAST MARKET STREET
 Interim: Not reported
 Oversight Prgm: LUST
 MTBE Class: *
 MTBE Conc: 0
 MTBE Fuel: 0
 MTBE Tested: Not Required to be Tested.
 Staff: VJB
 Staff Initials: RR1
 Lead Agency: Local Agency
 Local Agency: 36000L
 Hydr Basin #: UPPER SANTA ANA VALL
 Beneficial: Not reported
 Priority: Not reported

MAP FINDINGS
FOCUS MAP 6

Map ID Site Database(s) EPA ID Number

GOODYEAR TIRE CENTER (Continued)

S102430887

Cleanup Fund Id: Not reported
 Work Suspended: Not reported
 Operator: Not reported
 Water System Name: Not reported
 Well Name: Not reported
 Distance To Lust: 0
 Waste Discharge Global ID: Not reported
 Waste Disch Assigned Name: Not reported
 Summary: Not reported

LUST:

Region: 8
 Case Type: Soil only
 Cross Street: CENTRAL
 Enf Type: CLOS
 Funding: Not reported
 How Discovered: Tank Closure
 How Stopped: Not reported
 Leak Cause: Overfill
 Leak Source: Other Source
 Global ID: T0607100023
 How Stopped Date: 2/24/1987
 Review Date: Not reported
 Workplan: Not reported
 Prelim Assess: Not reported
 Pollution Char: 7/15/1987
 Remed Plan: Not reported
 Remed Action: Not reported
 Monitoring: Not reported
 Close Date: 7/16/1987
 Discover Date: 2/24/1987
 Enforcement Date: Not reported
 Review Date: Not reported
 Enter Date: 4/6/1987
 MTBE Date: Not reported
 GW Qualifies: Not reported
 Soil Qualifies: Not reported
 Max MTBE GW: Not reported
 Max MTBE Soil: Not reported
 County: San Bernardino
 Operator: Not reported
 Regional Board: 08
 Facility Status: Case Closed
 Substance: 12035
 Facility Contact: Not reported
 Interim: Not reported
 Oversight Program: LUST
 Latitude: 34.0874873
 Longitude: -117.2940333
 MTBE Concentration: 0
 MTBE Fuel: 0
 MTBE Tested: NRQ
 Staff: VJJ
 Staff Initials: RR1
 Lead Agency: Local Agency
 Local Agency: 36000L
 Hydr Basin #: UPPER SANTA ANA VALL

MAP FINDINGS
FOCUS MAP 6

Map ID	Site	Database(s)	EPA ID Number
--------	------	-------------	---------------

GOODYEAR TIRE CENTER (Continued)

S102430887

Beneficial: Not reported
 Priority: Not reported
 Cleanup Fund Id: Not reported
 Work Suspended: Not reported
 Local Case Num: 87051
 Case Number: 083600179T
 Qty Leaked: Not reported
 Abate Method: Not reported
 MTBE Class: *
 Summary: Not reported

Cortese:
 Region: CORTESE
 Facility Addr2: 774 E ST

**43 GOODYEAR TIRE/RUBBER CO
 774 S E ST
 SAN BERNARDINO, CA 92408**

**CA FID UST S101591280
 SWEEPS UST N/A**

CA FID UST:
 Facility ID: 36003497
 Regulated By: UTNKA
 Regulated ID: 00008247
 Cortese Code: Not reported
 SIC Code: Not reported
 Facility Phone: Not reported
 Mail To: Not reported
 Mailing Address: 774 S E ST
 Mailing Address 2: Not reported
 Mailing City,St,Zip: SAN BERNARDINO 92408
 Contact: Not reported
 Contact Phone: Not reported
 DUNs Number: Not reported
 NPDES Number: Not reported
 EPA ID: Not reported
 Comments: Not reported
 Status: Active

SWEEPS UST:
 Status: A
 Comp Number: 8247
 Number: 9
 Board Of Equalization: Not reported
 Ref Date: 03-24-92
 Act Date: 03-24-92
 Created Date: 02-29-88
 Tank Status: A
 Owner Tank Id: #1
 Swrcb Tank Id: 36-000-008247-000001
 Actv Date: 08-26-88
 Capacity: 1
 Tank Use: OIL
 Stg: W
 Content: WASTE OIL
 Number Of Tanks: 1

MAP FINDINGS
FOCUS MAP 6

Map ID	Site	Database(s)	EPA ID Number
43	GOODYEAR 774 S E ST SAN BERNARDINO, CA 92408	RCRA-SQG FINDS HIST UST	1000194878 CAD982318420
	<p>RCRA-SQG:</p> <p>Date form received by agency: 02/26/1988</p> <p>Facility name: GOODYEAR</p> <p>Facility address: 774 S E ST SAN BERNARDINO, CA 92408</p> <p>EPA ID: CAD982318420</p> <p>Mailing address: S E ST SAN BERNARDINO, CA 92408</p> <p>Contact: ENVIRONMENTAL MANAGER</p> <p>Contact address: 774 S E ST SAN BERNARDINO, CA 92408</p> <p>Contact country: US</p> <p>Contact telephone: (714) 885-0771</p> <p>Contact email: Not reported</p> <p>EPA Region: 09</p> <p>Classification: Small Small Quantity Generator</p> <p>Description: Handler: generates more than 100 and less than 1000 kg of hazardous waste during any calendar month and accumulates less than 6000 kg of hazardous waste at any time; or generates 100 kg or less of hazardous waste during any calendar month, and accumulates more than 1000 kg of hazardous waste at any time</p> <p>Owner/Operator Summary:</p> <p>Owner/operator name: GOODYEAR</p> <p>Owner/operator address: NOT REQUIRED NOT REQUIRED, ME 99999</p> <p>Owner/operator country: Not reported</p> <p>Owner/operator telephone: (415) 555-1212</p> <p>Legal status: Private</p> <p>Owner/Operator Type: Owner</p> <p>Owner/Op start date: Not reported</p> <p>Owner/Op end date: Not reported</p> <p>Owner/operator name: NOT REQUIRED</p> <p>Owner/operator address: NOT REQUIRED NOT REQUIRED, ME 99999</p> <p>Owner/operator country: Not reported</p> <p>Owner/operator telephone: (415) 555-1212</p> <p>Legal status: Private</p> <p>Owner/Operator Type: Operator</p> <p>Owner/Op start date: Not reported</p> <p>Owner/Op end date: Not reported</p> <p>Handler Activities Summary:</p> <p>U.S. importer of hazardous waste: Unknown</p> <p>Mixed waste (haz. and radioactive): Unknown</p> <p>Recycler of hazardous waste: No</p> <p>Transporter of hazardous waste: No</p> <p>Treater, storer or disposer of HW: No</p> <p>Underground injection activity: No</p> <p>On-site burner exemption: Unknown</p> <p>Furnace exemption: Unknown</p> <p>Used oil fuel burner: No</p> <p>Used oil processor: No</p>		

MAP FINDINGS
FOCUS MAP 6

Map ID	Site	Database(s)	EPA ID Number
--------	------	-------------	---------------

GOODYEAR (Continued)

1000194878

User oil refiner: No
 Used oil fuel marketer to burner: No
 Used oil Specification marketer: No
 Used oil transfer facility: No
 Used oil transporter: No
 Off-site waste receiver: Commercial status unknown

Violation Status: No violations found

FINDS:

Other Pertinent Environmental Activity Identified at Site

RCRAInfo is a national information system that supports the Resource Conservation and Recovery Act (RCRA) program through the tracking of events and activities related to facilities that generate, transport, and treat, store, or dispose of hazardous waste. RCRAInfo allows RCRA program staff to track the notification, permit, compliance, and corrective action activities required under RCRA.

HIST UST:

Region: STATE
 Facility ID: 00000008247
 Facility Type: Other
 Other Type: AUTO SERVICE
 Total Tanks: 0001
 Contact Name: Not reported
 Telephone: 7148850771
 Owner Name: GOODYEAR TIRE & RUBBER CO.
 Owner Address: 1144 EAST MARKET STREET
 Owner City,St,Zip: AKRON, OH 44316

Tank Num: 001
 Container Num: #1
 Year Installed: Not reported
 Tank Capacity: 00000000
 Tank Used for: WASTE
 Type of Fuel: WASTE OIL
 Tank Construction: Not reported
 Leak Detection: None

43

**GOODYEAR SVC STR
 774 SOUTH E ST
 SAN BERNARDINO, CA 92408**

**HAZNET S103966424
 N/A**

HAZNET:

Gepaid: CAL000000494
 Contact: GOODYEAR TIRE & RUBBE
 Telephone: 0000000000
 Facility Addr2: Not reported
 Mailing Name: Not reported
 Mailing Address: 774 SOUTH E ST
 Mailing City,St,Zip: SAN BERNARDINO, CA 924080000
 Gen County: San Bernardino
 TSD EPA ID: CAD099452708
 TSD County: Los Angeles
 Waste Category: Waste oil and mixed oil
 Disposal Method: Recycler

MAP FINDINGS
FOCUS MAP 6

Map ID	Site	Database(s)	EPA ID Number
	GOODYEAR SVC STR (Continued)		S103966424
	Tons: .4587 Facility County: San Bernardino		
45	MOBILE HELP, INC. 711 S ALLEN ST SAN BERNARDINO, CA 92408	San Bern. Co. Permit	S108724384 N/A
	San Bern. Co. Permit: Region: SAN BERNARDINO Facility ID: FA0011216 Owner: MOBILE HELP, INC. Permit Number: PT0019301 Permit Category: LIMITED QUANTITY GENERATOR(B) Facility Status: ACTIVE Expiration Date: 4/30/2008 12:00:00AM		
51	MAGNUM ABRASIVES 758 S ALLEN ST SAN BERNARDINO, CA 92402	HAZNET San Bern. Co. Permit	S103820727 N/A
	HAZNET: Gepaid: CAL000105438 Contact: RICHARD FRENKEL/VP Telephone: 9098901100 Facility Addr2: Not reported Mailing Name: Not reported Mailing Address: PO BOX 5427 Mailing City,St,Zip: SAN BERNARDINO, CA 924120000 Gen County: San Bernardino TSD EPA ID: Not reported TSD County: San Bernardino Waste Category: Aqueous solution with less than 10% total organic residues Disposal Method: Transfer Station Tons: 0.35 Facility County: Not reported		
	Gepaid: CAL000105438 Contact: RICHARD FRENKEL/VP Telephone: 9098901100 Facility Addr2: Not reported Mailing Name: Not reported Mailing Address: PO BOX 5427 Mailing City,St,Zip: SAN BERNARDINO, CA 924120000 Gen County: San Bernardino TSD EPA ID: Not reported TSD County: San Bernardino Waste Category: Aqueous solution with less than 10% total organic residues Disposal Method: Transfer Station Tons: 0.22 Facility County: Not reported		
	Gepaid: CAL000105438 Contact: RICHARD FRENKEL Telephone: 9098901100 Facility Addr2: Not reported Mailing Name: Not reported		

MAP FINDINGS
FOCUS MAP 6

Map ID Site Database(s) EPA ID Number

MAGNUM ABRASIVES (Continued)

S103820727

Mailing Address: PO BOX 5427
Mailing City,St,Zip: SAN BERNARDINO, CA 924120000
Gen County: San Bernardino
TSD EPA ID: CAT000613927
TSD County: San Bernardino
Waste Category: Aqueous solution with less than 10% total organic residues
Disposal Method: Transfer Station
Tons: 0.4335
Facility County: San Bernardino

Gepaid: CAL000105438
Contact: RICHARD FRENKEL/VP
Telephone: 9098901100
Facility Addr2: Not reported
Mailing Name: Not reported
Mailing Address: PO BOX 5427
Mailing City,St,Zip: SAN BERNARDINO, CA 924120000
Gen County: San Bernardino
TSD EPA ID: CAT000613927
TSD County: San Bernardino
Waste Category: Aqueous solution with less than 10% total organic residues
Disposal Method: Transfer Station
Tons: 0.14
Facility County: San Bernardino

Gepaid: CAL000105438
Contact: RICHARD FRENKEL
Telephone: 9098901100
Facility Addr2: Not reported
Mailing Name: Not reported
Mailing Address: PO BOX 5427
Mailing City,St,Zip: SAN BERNARDINO, CA 924120000
Gen County: San Bernardino
TSD EPA ID: CAT000613927
TSD County: San Bernardino
Waste Category: Aqueous solution with less than 10% total organic residues
Disposal Method: Transfer Station
Tons: .5420
Facility County: San Bernardino

[Click this hyperlink](#) while viewing on your computer to access additional CA_HAZNET: detail in the EDR Site Report.

San Bern. Co. Permit:

Region: SAN BERNARDINO
Facility ID: FA0004561
Owner: MAGNUM ABRASIVES
Permit Number: PT0009477
Permit Category: HAZMAT HANDLER 0-10 EMPLOYEES (W/GEN PRMT)
Facility Status: ACTIVE
Expiration Date: 11/30/2008 12:00:00AM

Region: SAN BERNARDINO
Facility ID: FA0004561
Owner: MAGNUM ABRASIVES
Permit Number: PT0009478
Permit Category: SPECIAL GENERATOR(B)

MAP FINDINGS
FOCUS MAP 6

Map ID	Site	Database(s)	EPA ID Number
	<p>MAGNUM ABRASIVES (Continued)</p> <p>Facility Status: ACTIVE Expiration Date: 11/30/2008 12:00:00AM</p>		S103820727
54	<p>GARMENTS TO GO_INC 765 S GIFFORD #13 SAN BERNARDINO, CA 92408</p> <p>HAZNET: Gepaid: CAL000084087 Contact: ZINGELMANN MICHAEL S Telephone: 0000000000 Facility Addr2: Not reported Mailing Name: Not reported Mailing Address: 775 S GIFFORD AVE STE 1 Mailing City,St,Zip: SAN BERNARDINO, CA 924080000 Gen County: San Bernardino TSD EPA ID: CAL000121946 TSD County: Marin Waste Category: Photochemicals/photoprocessing waste Disposal Method: Recycler Tons: .1251 Facility County: San Bernardino</p>	HAZNET	S103965573 N/A
54	<p>PRECISION HERMETIC TECHNOLOGY, INC. 786 S GIFFORD AVE SAN BERNARDINO, CA 92408</p> <p>San Bern. Co. Permit: Region: SAN BERNARDINO Facility ID: FA0005393 Owner: NEWHOUSE/SCHACHTEL Permit Number: PT0006153 Permit Category: LIMITED QUANTITY GENERATOR(B) Facility Status: INACTIVE Expiration Date: 8/31/2004 12:00:00AM</p> <p>Region: SAN BERNARDINO Facility ID: FA0005393 Owner: NEWHOUSE/SCHACHTEL Permit Number: PT0006152 Permit Category: HAZMAT HANDLER 0-10 EMPLOYEES (W/GEN PRMT) Facility Status: INACTIVE Expiration Date: 8/31/2004 12:00:00AM</p>	San Bern. Co. Permit	S106911034 N/A
55	<p>ZIEMAN MANUFACTURING SAN BERNARDINO PLANT 102 120 E CENTRAL SAN BERNARDINO, CA 92408</p>	TRIS	1008341157 92408ZMNMN12

MAP FINDINGS
FOCUS MAP 6

Map ID	Site	Database(s)	EPA ID Number
55	ZIEMAN MANUFACTURING CO 120 E CENTRAL AVE SAN BERNARDINO, CA 92412	RCRA-SQG FINDS HAZNET	1000295502 CAD981665052
	RCRA-SQG: Date form received by agency: 02/14/2006 Facility name: ZIEMAN MANUFACTURING CO Facility address: 120 E CENTRAL AVE SAN BERNARDINO, CA 92412 EPA ID: CAD981665052 Contact: MICHAEL D PAYNE Contact address: Not reported Not reported Contact country: Not reported Contact telephone: (317) 385-2775 Contact email: MPAYNE@LC11.COM EPA Region: 09 Classification: Small Small Quantity Generator Description: Handler: generates more than 100 and less than 1000 kg of hazardous waste during any calendar month and accumulates less than 6000 kg of hazardous waste at any time; or generates 100 kg or less of hazardous waste during any calendar month, and accumulates more than 1000 kg of hazardous waste at any time		
	Owner/Operator Summary: Owner/operator name: ZIEMAN MANUFACTURING CO Owner/operator address: 120 E CENTRAL AVE SAN BERNARDINO, CA 92412 Owner/operator country: US Owner/operator telephone: Not reported Legal status: Private Owner/Operator Type: Owner Owner/Op start date: 01/01/1946 Owner/Op end date: Not reported Owner/operator name: NOT REQUIRED Owner/operator address: NOT REQUIRED NOT REQUIRED, ME 99999 Owner/operator country: Not reported Owner/operator telephone: (415) 555-1212 Legal status: Private Owner/Operator Type: Operator Owner/Op start date: Not reported Owner/Op end date: Not reported Owner/operator name: ZIEMAN MANUFACTURING CO Owner/operator address: Not reported Not reported Owner/operator country: US Owner/operator telephone: Not reported Legal status: Private Owner/Operator Type: Operator Owner/Op start date: 01/01/1946 Owner/Op end date: Not reported Owner/operator name: FERRO UNION Owner/operator address: NOT REQUIRED NOT REQUIRED, ME 99999 Owner/operator country: Not reported		

MAP FINDINGS
FOCUS MAP 6

Map ID Site Database(s) EPA ID Number

ZIEMAN MANUFACTURING CO (Continued)

1000295502

Owner/operator telephone: (415) 555-1212
Legal status: Private
Owner/Operator Type: Owner
Owner/Op start date: Not reported
Owner/Op end date: Not reported

Handler Activities Summary:

U.S. importer of hazardous waste: No
Mixed waste (haz. and radioactive): No
Recycler of hazardous waste: No
Transporter of hazardous waste: No
Treater, storer or disposer of HW: No
Underground injection activity: No
On-site burner exemption: No
Furnace exemption: No
Used oil fuel burner: No
Used oil processor: No
User oil refiner: No
Used oil fuel marketer to burner: No
Used oil Specification marketer: No
Used oil transfer facility: No
Used oil transporter: No
Off-site waste receiver: Commercial status unknown

Universal Waste Summary:

Waste type: Batteries
Accumulated waste on-site: No
Generated waste on-site: No

Waste type: Lamps
Accumulated waste on-site: No
Generated waste on-site: No

Waste type: Pesticides
Accumulated waste on-site: No
Generated waste on-site: No

Waste type: Thermostats
Accumulated waste on-site: No
Generated waste on-site: No

Historical Generators:

Date form received by agency: 10/17/1986
Facility name: ZIEMAN MANUFACTURING CO
Classification: Small Quantity Generator

Hazardous Waste Summary:

Waste code: D001
Waste name: IGNITABLE HAZARDOUS WASTES ARE THOSE WASTES WHICH HAVE A FLASHPOINT OF LESS THAN 140 DEGREES FAHRENHEIT AS DETERMINED BY A PENSKEY-MARTENS CLOSED CUP FLASH POINT TESTER. ANOTHER METHOD OF DETERMINING THE FLASH POINT OF A WASTE IS TO REVIEW THE MATERIAL SAFETY DATA SHEET, WHICH CAN BE OBTAINED FROM THE MANUFACTURER OR DISTRIBUTOR OF THE MATERIAL. LACQUER THINNER IS AN EXAMPLE OF A COMMONLY USED SOLVENT WHICH WOULD BE CONSIDERED AS IGNITABLE HAZARDOUS WASTE.

MAP FINDINGS
FOCUS MAP 6

Map ID	Site	Database(s)	EPA ID Number
--------	------	-------------	---------------

ZIEMAN MANUFACTURING CO (Continued)

1000295502

Waste code: F003
Waste name: THE FOLLOWING SPENT NON-HALOGENATED SOLVENTS: XYLENE, ACETONE, ETHYL ACETATE, ETHYL BENZENE, ETHYL ETHER, METHYL ISOBUTYL KETONE, N-BUTYL ALCOHOL, CYCLOHEXANONE, AND METHANOL; ALL SPENT SOLVENT MIXTURES/BLENDS CONTAINING, BEFORE USE, ONLY THE ABOVE SPENT NON-HALOGENATED SOLVENTS; AND ALL SPENT SOLVENT MIXTURES/BLENDS CONTAINING, BEFORE USE, ONE OR MORE OF THE ABOVE NON-HALOGENATED SOLVENTS, AND, A TOTAL OF TEN PERCENT OR MORE (BY VOLUME) OF ONE OR MORE OF THOSE SOLVENTS LISTED IN F001, F002, F004, AND F005, AND STILL BOTTOMS FROM THE RECOVERY OF THESE SPENT SOLVENTS AND SPENT SOLVENT MIXTURES.

Waste code: F005
Waste name: THE FOLLOWING SPENT NON-HALOGENATED SOLVENTS: TOLUENE, METHYL ETHYL KETONE, CARBON DISULFIDE, ISOBUTANOL, PYRIDINE, BENZENE, 2-ETHOXYETHANOL, AND 2-NITROPROPANE; ALL SPENT SOLVENT MIXTURES/BLENDS CONTAINING, BEFORE USE, A TOTAL OF TEN PERCENT OR MORE (BY VOLUME) OF ONE OR MORE OF THE ABOVE NON-HALOGENATED SOLVENTS OR THOSE SOLVENTS LISTED IN F001, F002, OR F004; AND STILL BOTTOMS FROM THE RECOVERY OF THESE SPENT SOLVENTS AND SPENT SOLVENT MIXTURES.

Biennial Reports:

Last Biennial Reporting Year: 2005

Annual Waste Handled:

Waste code: D001
Waste name: IGNITABLE HAZARDOUS WASTES ARE THOSE WASTES WHICH HAVE A FLASHPOINT OF LESS THAN 140 DEGREES FAHRENHEIT AS DETERMINED BY A PENSKEY-MARTENS CLOSED CUP FLASH POINT TESTER. ANOTHER METHOD OF DETERMINING THE FLASH POINT OF A WASTE IS TO REVIEW THE MATERIAL SAFETY DATA SHEET, WHICH CAN BE OBTAINED FROM THE MANUFACTURER OR DISTRIBUTOR OF THE MATERIAL. LACQUER THINNER IS AN EXAMPLE OF A COMMONLY USED SOLVENT WHICH WOULD BE CONSIDERED AS IGNITABLE HAZARDOUS WASTE.

Amount (Lbs): 7557.6

Waste code: F003
Waste name: THE FOLLOWING SPENT NON-HALOGENATED SOLVENTS: XYLENE, ACETONE, ETHYL ACETATE, ETHYL BENZENE, ETHYL ETHER, METHYL ISOBUTYL KETONE, N-BUTYL ALCOHOL, CYCLOHEXANONE, AND METHANOL; ALL SPENT SOLVENT MIXTURES/BLENDS CONTAINING, BEFORE USE, ONLY THE ABOVE SPENT NON-HALOGENATED SOLVENTS; AND ALL SPENT SOLVENT MIXTURES/BLENDS CONTAINING, BEFORE USE, ONE OR MORE OF THE ABOVE NON-HALOGENATED SOLVENTS, AND, A TOTAL OF TEN PERCENT OR MORE (BY VOLUME) OF ONE OR MORE OF THOSE SOLVENTS LISTED IN F001, F002, F004, AND F005, AND STILL BOTTOMS FROM THE RECOVERY OF THESE SPENT SOLVENTS AND SPENT SOLVENT MIXTURES.

Amount (Lbs): 7557.6

Waste code: F005
Waste name: THE FOLLOWING SPENT NON-HALOGENATED SOLVENTS: TOLUENE, METHYL ETHYL KETONE, CARBON DISULFIDE, ISOBUTANOL, PYRIDINE, BENZENE, 2-ETHOXYETHANOL, AND 2-NITROPROPANE; ALL SPENT SOLVENT MIXTURES/BLENDS CONTAINING, BEFORE USE, A TOTAL OF TEN PERCENT OR MORE (BY VOLUME) OF ONE OR MORE OF THE ABOVE NON-HALOGENATED SOLVENTS OR THOSE SOLVENTS LISTED IN F001, F002, OR F004; AND STILL BOTTOMS FROM THE RECOVERY OF THESE SPENT SOLVENTS AND SPENT SOLVENT MIXTURES.

Amount (Lbs): 7557.6

MAP FINDINGS
FOCUS MAP 6

Map ID	Site	Database(s)	EPA ID Number
--------	------	-------------	---------------

ZIEMAN MANUFACTURING CO (Continued)

1000295502

Violation Status: No violations found

FINDS:

Other Pertinent Environmental Activity Identified at Site

California - Hazardous Waste Tracking System - Datamart

TRIS (Toxics Release Inventory System) contains information from facilities on the amounts of over 300 listed toxic chemicals that these facilities release directly to air, water, land, or that are transported off-site.

RCRAInfo is a national information system that supports the Resource Conservation and Recovery Act (RCRA) program through the tracking of events and activities related to facilities that generate, transport, and treat, store, or dispose of hazardous waste. RCRAInfo allows RCRA program staff to track the notification, permit, compliance, and corrective action activities required under RCRA.

HAZNET:

Gepaid: CAD981665052
 Contact: JIM ZIEMAN/MGR
 Telephone: 9098881411
 Facility Addr2: Not reported
 Mailing Name: Not reported
 Mailing Address: PO BOX 5725
 Mailing City,St,Zip: SAN BERNARDINO, CA 924125725
 Gen County: San Bernardino
 TSD EPA ID: CAD008252405
 TSD County: Los Angeles
 Waste Category: Aqueous solution with 10% or more total organic residues
 Disposal Method: Recycler
 Tons: 0.4
 Facility County: Not reported

Gepaid: CAD981665052
 Contact: JIM ZIEMAN/MGR
 Telephone: 9098881411
 Facility Addr2: Not reported
 Mailing Name: Not reported
 Mailing Address: PO BOX 5725
 Mailing City,St,Zip: SAN BERNARDINO, CA 924125725
 Gen County: San Bernardino
 TSD EPA ID: Not reported
 TSD County: Los Angeles
 Waste Category: Hydrocarbon solvents (benzene, hexane, Stoddard, etc.)
 Disposal Method: Recycler
 Tons: 3.26
 Facility County: Not reported

Gepaid: CAD981665052
 Contact: SHAWN HURST/DIVISION MGR
 Telephone: 9098881411
 Facility Addr2: Not reported
 Mailing Name: Not reported
 Mailing Address: PO BOX 5725

MAP FINDINGS
FOCUS MAP 6

Map ID Site Database(s) EPA ID Number

ZIEMAN MANUFACTURING CO (Continued)

1000295502

Mailing City,St,Zip: SAN BERNARDINO, CA 924125725
Gen County: San Bernardino
TSD EPA ID: CAD008252405
TSD County: Los Angeles
Waste Category: Aqueous solution with 10% or more total organic residues
Disposal Method: Recycler
Tons: 1.48
Facility County: San Bernardino

Gepaid: CAD981665052
Contact: JIM ZIEMAN/MGR
Telephone: 9098881411
Facility Addr2: Not reported
Mailing Name: Not reported
Mailing Address: PO BOX 5725
Mailing City,St,Zip: SAN BERNARDINO, CA 924125725
Gen County: San Bernardino
TSD EPA ID: Not reported
TSD County: Los Angeles
Waste Category: Aqueous solution with 10% or more total organic residues
Disposal Method: Recycler
Tons: 0.22
Facility County: Not reported

Gepaid: CAD981665052
Contact: JIM ZIEMAN/MGR
Telephone: 9098881411
Facility Addr2: Not reported
Mailing Name: Not reported
Mailing Address: PO BOX 5725
Mailing City,St,Zip: SAN BERNARDINO, CA 924125725
Gen County: San Bernardino
TSD EPA ID: Not reported
TSD County: Los Angeles
Waste Category: Unspecified solvent mixture Waste
Disposal Method: Recycler
Tons: 0.45
Facility County: Not reported

[Click this hyperlink](#) while viewing on your computer to access
3 additional CA_HAZNET: record(s) in the EDR Site Report.

55

**ZIEMAN MFG. CO.
120 E CENTRAL AVE
SAN BERNARDINO, CA 92408**

**HIST UST U001576089
EMI N/A
San Bern. Co. Permit
CA WDS**

HIST UST:
Region: STATE
Facility ID: 00000066549
Facility Type: Other
Other Type: MANUFACTURING
Total Tanks: 0001
Contact Name: JAMES ZIEMAN
Telephone: 7148881411
Owner Name: ZIEMAN MFG. CO, INC.
Owner Address: 120 E. CENTRAL AVE.
Owner City,St,Zip: SAN BERNARDINO, CA 92408

MAP FINDINGS
FOCUS MAP 6

Map ID Site Database(s) EPA ID Number

ZIEMAN MFG. CO. (Continued)

U001576089

Tank Num: 001
 Container Num: 01
 Year Installed: 1959
 Tank Capacity: 00005000
 Tank Used for: WASTE
 Type of Fuel: 2
 Tank Construction: Unkown centimeters
 Leak Detection: Stock Inventor

EMI:

Year: 1987
 Carbon Monoxide Emissions Tons/Yr: 36
 Air Basin: SC
 Facility ID: 9374
 Air District Name: SC
 SIC Code: 3443
 Air District Name: SOUTH COAST AQMD
 Community Health Air Pollution Info System: Not reported
 Consolidated Emission Reporting Rule: Not reported
 Total Organic Hydrocarbon Gases Tons/Yr: 2
 Reactive Organic Gases Tons/Yr: 2
 Carbon Monoxide Emissions Tons/Yr: 0
 NOX - Oxides of Nitrogen Tons/Yr: 0
 SOX - Oxides of Sulphur Tons/Yr: 0
 Particulate Matter Tons/Yr: 0
 Part. Matter 10 Micrometers & Smlr Tons/Yr: 0

Year: 1990
 Carbon Monoxide Emissions Tons/Yr: 36
 Air Basin: SC
 Facility ID: 9374
 Air District Name: SC
 SIC Code: 3799
 Air District Name: SOUTH COAST AQMD
 Community Health Air Pollution Info System: Not reported
 Consolidated Emission Reporting Rule: Not reported
 Total Organic Hydrocarbon Gases Tons/Yr: 2
 Reactive Organic Gases Tons/Yr: 2
 Carbon Monoxide Emissions Tons/Yr: 0
 NOX - Oxides of Nitrogen Tons/Yr: 0
 SOX - Oxides of Sulphur Tons/Yr: 0
 Particulate Matter Tons/Yr: 0
 Part. Matter 10 Micrometers & Smlr Tons/Yr: 0

Year: 1995
 Carbon Monoxide Emissions Tons/Yr: 36
 Air Basin: SC
 Facility ID: 9374
 Air District Name: SC
 SIC Code: 3799
 Air District Name: SOUTH COAST AQMD
 Community Health Air Pollution Info System: Not reported
 Consolidated Emission Reporting Rule: Not reported
 Total Organic Hydrocarbon Gases Tons/Yr: 1
 Reactive Organic Gases Tons/Yr: 1
 Carbon Monoxide Emissions Tons/Yr: 0
 NOX - Oxides of Nitrogen Tons/Yr: 0

MAP FINDINGS
FOCUS MAP 6

Map ID	Site	Database(s)	EPA ID Number
--------	------	-------------	---------------

ZIEMAN MFG. CO. (Continued)

U001576089

SOX - Oxides of Sulphur Tons/Yr:	0
Particulate Matter Tons/Yr:	0
Part. Matter 10 Micrometers & Smlr Tons/Yr:	0
Year:	2002
Carbon Monoxide Emissions Tons/Yr:	36
Air Basin:	SC
Facility ID:	9374
Air District Name:	SC
SIC Code:	3799
Air District Name:	SOUTH COAST AQMD
Community Health Air Pollution Info System:	Not reported
Consolidated Emission Reporting Rule:	Not reported
Total Organic Hydrocarbon Gases Tons/Yr:	4
Reactive Organic Gases Tons/Yr:	4
Carbon Monoxide Emissions Tons/Yr:	0
NOX - Oxides of Nitrogen Tons/Yr:	0
SOX - Oxides of Sulphur Tons/Yr:	0
Particulate Matter Tons/Yr:	0
Part. Matter 10 Micrometers & Smlr Tons/Yr:	0
Year:	2003
Carbon Monoxide Emissions Tons/Yr:	36
Air Basin:	SC
Facility ID:	9374
Air District Name:	SC
SIC Code:	3799
Air District Name:	SOUTH COAST AQMD
Community Health Air Pollution Info System:	Not reported
Consolidated Emission Reporting Rule:	Not reported
Total Organic Hydrocarbon Gases Tons/Yr:	4
Reactive Organic Gases Tons/Yr:	4
Carbon Monoxide Emissions Tons/Yr:	0
NOX - Oxides of Nitrogen Tons/Yr:	0
SOX - Oxides of Sulphur Tons/Yr:	0
Particulate Matter Tons/Yr:	0
Part. Matter 10 Micrometers & Smlr Tons/Yr:	0
Year:	2004
Carbon Monoxide Emissions Tons/Yr:	36
Air Basin:	SC
Facility ID:	9374
Air District Name:	SC
SIC Code:	3799
Air District Name:	SOUTH COAST AQMD
Community Health Air Pollution Info System:	Not reported
Consolidated Emission Reporting Rule:	Not reported
Total Organic Hydrocarbon Gases Tons/Yr:	3.7860839
Reactive Organic Gases Tons/Yr:	3.74
Carbon Monoxide Emissions Tons/Yr:	0.001805
NOX - Oxides of Nitrogen Tons/Yr:	0.00718
SOX - Oxides of Sulphur Tons/Yr:	0.00235415
Particulate Matter Tons/Yr:	0.1451805
Part. Matter 10 Micrometers & Smlr Tons/Yr:	0.1
Year:	2005
Carbon Monoxide Emissions Tons/Yr:	36

MAP FINDINGS
FOCUS MAP 6

Map ID	Site	Database(s)	EPA ID Number
--------	------	-------------	---------------

ZIEMAN MFG. CO. (Continued)

U001576089

Air Basin: SC
 Facility ID: 9374
 Air District Name: SC
 SIC Code: 3799
 Air District Name: SOUTH COAST AQMD
 Community Health Air Pollution Info System: Not reported
 Consolidated Emission Reporting Rule: Not reported
 Total Organic Hydrocarbon Gases Tons/Yr: 4.50834
 Reactive Organic Gases Tons/Yr: 4.4537348675
 Carbon Monoxide Emissions Tons/Yr: .001505
 NOX - Oxides of Nitrogen Tons/Yr: .00596
 SOX - Oxides of Sulphur Tons/Yr: .001903
 Particulate Matter Tons/Yr: .17715
 Part. Matter 10 Micrometers & Smlr Tons/Yr: .17006825

San Bern. Co. Permit:

Region: SAN BERNARDINO
 Facility ID: FA0007401
 Owner: ZIEMAN MFG CO INC
 Permit Number: PT0004883
 Permit Category: HAZMAT HANDLER 11-25 EMPLOYEES
 Facility Status: ACTIVE
 Expiration Date: 4/30/2008 12:00:00AM

Region: SAN BERNARDINO
 Facility ID: FA0007401
 Owner: ZIEMAN MFG CO INC
 Permit Number: PT0004884
 Permit Category: LIMITED QUANTITY GENERATOR(B)
 Facility Status: ACTIVE
 Expiration Date: 4/30/2008 12:00:00AM

CA WDS:

Facility ID: Santa Ana River 36I003964
 Facility Type: Industrial - Facility that treats and/or disposes of liquid or semisolid wastes from any servicing, producing, manufacturing or processing operation of whatever nature, including mining, gravel washing, geothermal operations, air conditioning, ship building and repairing, oil production, storage and disposal operations, water pumping.
 Facility Status: Active - Any facility with a continuous or seasonal discharge that is under Waste Discharge Requirements.
 NPDES Number: CAS000001 The 1st 2 characters designate the state. The remaining 7 are assigned by the Regional Board
 Subregion: 8
 Facility Telephone: 9098881411
 Facility Contact: JIM ZIEMAN
 Agency Name: ZIEMAN MANUFACTURING WHITTIER
 Agency Address: PO Box 4189
 Agency City,St,Zip: WHITTIER 906074189
 Agency Contact: ERIC DAY
 Agency Telephone: 3106938211
 Agency Type: Private
 SIC Code: 0
 SIC Code 2: Not reported
 Primary Waste: Not reported

MAP FINDINGS
FOCUS MAP 6

Map ID	Site	Database(s)	EPA ID Number
	<p>ZIEMAN MFG. CO. (Continued)</p> <p>Primary Waste Type: Not reported Secondary Waste: Not reported Secondary Waste Type: Not reported Design Flow: 0 Baseline Flow: 0 Reclamation: Not reported POTW: Not reported Treat To Water: Minor Threat to Water Quality. A violation of a regional board order should cause a relatively minor impairment of beneficial uses compared to a major or minor threat. Not: All nurds without a TTWQ will be considered a minor threat to water quality unless coded at a higher Level. A Zero (0) may be used to code those NURDS that are found to represent no threat to water quality.</p> <p>Complexity: Category C - Facilities having no waste treatment systems, such as cooling water dischargers or those who must comply through best management practices, facilities with passive waste treatment and disposal systems, such as septic systems with subsurface disposal, or dischargers having waste storage systems with land disposal such as dairy waste ponds.</p>		U001576089
56	<p>AUTO ANALYSTS 738 S WATERMAN AVE C44 SAN BERNARDINO, CA 92408</p> <p>San Bern. Co. Permit:</p> <p>Region: SAN BERNARDINO Facility ID: FA0001197 Owner: BOBBY LIM Permit Number: PT0004934 Permit Category: SPECIAL HANDLER Facility Status: INACTIVE Expiration Date: 4/30/2003 12:00:00AM</p> <p>Region: SAN BERNARDINO Facility ID: FA0001197 Owner: BOBBY LIM Permit Number: PT0004935 Permit Category: LIMITED QUANTITY GENERATOR(B) Facility Status: ACTIVE Expiration Date: 4/30/2008 12:00:00AM</p>	San Bern. Co. Permit	S105698341 N/A
56	<p>A S E CONTRACTING INC 738 S WATERMAN AVE STE C45 SAN BERNARDINO, CA 98408</p> <p>HAZNET:</p> <p>Gepaid: CAL000207960 Contact: STACEY PHELPS Telephone: 0000000000 Facility Addr2: Not reported Mailing Name: Not reported Mailing Address: 738 S WATERMAN AVE STE C45 Mailing City,St,Zip: SAN BERNARDINO, CA 924080000 Gen County: San Bernardino TSD EPA ID: CAT080033681 TSD County: Los Angeles</p>	HAZNET	S105092251 N/A

MAP FINDINGS
FOCUS MAP 6

Map ID	Site	Database(s)	EPA ID Number
	A S E CONTRACTING INC (Continued)		S105092251
	Waste Category: Other inorganic solid waste Disposal Method: Disposal, Land Fill Tons: .3500 Facility County: San Bernardino		
57	MACRO AIR TECHNOLOGIES 794 S ALLEN ST SAN BERNARDINO, CA 92408	San Bern. Co. Permit	S108536468 N/A
	San Bern. Co. Permit: Region: SAN BERNARDINO Facility ID: FA0010914 Owner: BOYD, EDDIE Permit Number: PT0018815 Permit Category: SPECIAL HANDLER Facility Status: ACTIVE Expiration Date: 4/30/2008 12:00:00AM Region: SAN BERNARDINO Facility ID: FA0010914 Owner: BOYD, EDDIE Permit Number: PT0018816 Permit Category: SPECIAL GENERATOR(B) Facility Status: ACTIVE Expiration Date: 4/30/2008 12:00:00AM		
57	MCCRAY RACING 194 E CENTRAL SAN BERNARDINO, CA 92408	RCRA-SQG FINDS	1000354117 CAD982473118
	RCRA-SQG: Date form received by agency: 05/27/1988 Facility name: MCCRAY RACING Facility address: 194 E CENTRAL SAN BERNARDINO, CA 92408 EPA ID: CAD982473118 Mailing address: E CENTRAL SAN BERNARDINO, CA 92408 Contact: ENVIRONMENTAL MANAGER Contact address: 194 E CENTRAL SAN BERNARDINO, CA 92408 Contact country: US Contact telephone: (714) 888-5031 Contact email: Not reported EPA Region: 09 Classification: Small Small Quantity Generator Description: Handler: generates more than 100 and less than 1000 kg of hazardous waste during any calendar month and accumulates less than 6000 kg of hazardous waste at any time; or generates 100 kg or less of hazardous waste during any calendar month, and accumulates more than 1000 kg of hazardous waste at any time Owner/Operator Summary: Owner/operator name: NOT REQUIRED Owner/operator address: NOT REQUIRED NOT REQUIRED, ME 99999		

MAP FINDINGS
FOCUS MAP 6

Map ID	Site	Database(s)	EPA ID Number
58	SIERRA WHSLE HARDWARE INC 791 S WATERMAN AVE SAN BERNARDINO, CA 92408	San Bern. Co. Permit	S102042261 N/A
	San Bern. Co. Permit: Region: SAN BERNARDINO Facility ID: FA0006183 Owner: SIERRA WHSLE HARDWARE INC Permit Number: PT0006154 Permit Category: HAZMAT HANDLER 0-10 EMPLOYEES Facility Status: ACTIVE Expiration Date: 8/31/2008 12:00:00AM		
60	CITY OF SAN BERNARDINO 100 EAST CENTRAL AVE SAN BERNARDINO, CA 92408	HAZNET	S103957277 N/A
	HAZNET: Gepaid: CAC001057832 Contact: CITY OF SAN BERNARDINO Telephone: 0000000000 Facility Addr2: Not reported Mailing Name: Not reported Mailing Address: 300 NORTH D ST RM 427 Mailing City,St,Zip: SAN BERNARDINO, CA 924180000 Gen County: San Bernardino TSD EPA ID: CAT080022148 TSD County: San Bernardino Waste Category: Other organic solids Disposal Method: Transfer Station Tons: .0150 Facility County: San Bernardino		
61	STEPHEN PASSY AND ASSOCIATES INC 175 W CENTRAL AVE SAN BERNARDINO, CA 92408	FINDS	1007457904 110017780800

FINDS:

Other Pertinent Environmental Activity Identified at Site

California - Hazardous Waste Tracking System - Datamart

RCRAInfo is a national information system that supports the Resource Conservation and Recovery Act (RCRA) program through the tracking of events and activities related to facilities that generate, transport, and treat, store, or dispose of hazardous waste. RCRAInfo allows RCRA program staff to track the notification, permit, compliance, and corrective action activities required under RCRA.

MAP FINDINGS
FOCUS MAP 6

Map ID	Site	Database(s)	EPA ID Number
61	STEPHEN PASSY AND ASSOCIATES INC 175 W CENTRAL AVE SAN BERNARDINO, CA 92408	RCRA-SQG HAZNET	1007370074 CAR000152280

RCRA-SQG:

Date form received by agency: 03/31/2004
 Facility name: STEPHEN PASSY AND ASSOCIATES INC
 Facility address: 175 W CENTRAL AVE
 SAN BERNARDINO, CA 92408
 EPA ID: CAR000152280
 Contact: CHRIS P STUBBLEFIELD
 Contact address: 175 W CENTRAL AVE
 SAN BERNARDINO, CA 92408
 Contact country: US
 Contact telephone: 909-888-2285
 Contact email: Not reported
 EPA Region: 09
 Classification: Small Small Quantity Generator
 Description: Handler: generates more than 100 and less than 1000 kg of hazardous waste during any calendar month and accumulates less than 6000 kg of hazardous waste at any time; or generates 100 kg or less of hazardous waste during any calendar month, and accumulates more than 1000 kg of hazardous waste at any time

Owner/Operator Summary:

Owner/operator name: NATIONAL ORANGE SHOW
 Owner/operator address: Not reported
 Not reported
 Owner/operator country: US
 Owner/operator telephone: Not reported
 Legal status: State
 Owner/Operator Type: Owner
 Owner/Op start date: 01/01/1928
 Owner/Op end date: Not reported

Owner/operator name: CHRIS STUBBLEFIELD
 Owner/operator address: Not reported
 Not reported
 Owner/operator country: US
 Owner/operator telephone: Not reported
 Legal status: Private
 Owner/Operator Type: Operator
 Owner/Op start date: 11/01/2003
 Owner/Op end date: Not reported

Handler Activities Summary:

U.S. importer of hazardous waste: No
 Mixed waste (haz. and radioactive): No
 Recycler of hazardous waste: No
 Transporter of hazardous waste: No
 Treater, storer or disposer of HW: No
 Underground injection activity: No
 On-site burner exemption: No
 Furnace exemption: No
 Used oil fuel burner: No
 Used oil processor: No
 Used oil refiner: No
 Used oil fuel marketer to burner: No

MAP FINDINGS
FOCUS MAP 6

Map ID	Site	Database(s)	EPA ID Number
--------	------	-------------	---------------

STEPHEN PASSY AND ASSOCIATES INC (Continued)

1007370074

Used oil Specification marketer: No
 Used oil transfer facility: No
 Used oil transporter: No
 Off-site waste receiver: Commercial status unknown

Historical Generators:

Date form received by agency: 03/31/2004
 Facility name: STEPHEN PASSY AND ASSOCIATES INC
 Classification: Small Quantity Generator

Hazardous Waste Summary:

Waste code: D001
 Waste name: IGNITABLE HAZARDOUS WASTES ARE THOSE WASTES WHICH HAVE A FLASHPOINT OF LESS THAN 140 DEGREES FAHRENHEIT AS DETERMINED BY A PENSKEY-MARTENS CLOSED CUP FLASH POINT TESTER. ANOTHER METHOD OF DETERMINING THE FLASH POINT OF A WASTE IS TO REVIEW THE MATERIAL SAFETY DATA SHEET, WHICH CAN BE OBTAINED FROM THE MANUFACTURER OR DISTRIBUTOR OF THE MATERIAL. LACQUER THINNER IS AN EXAMPLE OF A COMMONLY USED SOLVENT WHICH WOULD BE CONSIDERED AS IGNITABLE HAZARDOUS WASTE.

Violation Status: No violations found

HAZNET:

Gepaid: CAR000152280
 Contact: KENNETH SPARKIE CLARK
 Telephone: 9098882285
 Facility Addr2: Not reported
 Mailing Name: Not reported
 Mailing Address: 175 W CENTRAL AVE
 Mailing City,St,Zip: SAN BERNARDINO, CA 924082113
 Gen County: San Bernardino
 TSD EPA ID: CAD981696420
 TSD County: Los Angeles
 Waste Category: Aqueous solution with less than 10% total organic residues
 Disposal Method: Recycler
 Tons: 1.87
 Facility County: Not reported

**61 NATIONAL ORANGE SHOW/EAST PARKING LOT
 110 W CENTRAL
 SAN BERNARDINO, CA 92408**

**CA FID UST S101591457
 SWEEPS UST N/A**

CA FID UST:

Facility ID: 36008213
 Regulated By: UTNKI
 Regulated ID: Not reported
 Cortese Code: Not reported
 SIC Code: Not reported
 Facility Phone: Not reported
 Mail To: Not reported
 Mailing Address: 689 S E ST
 Mailing Address 2: Not reported
 Mailing City,St,Zip: SAN BERNARDINO 92408
 Contact: Not reported
 Contact Phone: Not reported
 DUNs Number: Not reported
 NPDES Number: Not reported

MAP FINDINGS
FOCUS MAP 6

Map ID	Site	Database(s)	EPA ID Number
--------	------	-------------	---------------

NATIONAL ORANGE SHOW/EAST PARKING LOT (Continued)

S101591457

EPA ID: Not reported
Comments: Not reported
Status: Inactive

SWEEPS UST:

Status: Not reported
Comp Number: 56840
Number: Not reported
Board Of Equalization: Not reported
Ref Date: Not reported
Act Date: Not reported
Created Date: Not reported
Tank Status: Not reported
Owner Tank Id: Not reported
Swrcb Tank Id: 36-000-056840-000001
Actv Date: Not reported
Capacity: 10000
Tank Use: EMPTY
Stg: PRODUCT
Content: Not reported
Number Of Tanks: 1

**61 CAHFS-SBDO (C/O EH&S)
105 W CENTRAL AVE
SAN BERNARDINO, CA 92412**

**FINDS 1007738861
11001892395**

FINDS:

Other Pertinent Environmental Activity Identified at Site

California - Hazardous Waste Tracking System - Datamart

RCRAInfo is a national information system that supports the Resource Conservation and Recovery Act (RCRA) program through the tracking of events and activities related to facilities that generate, transport, and treat, store, or dispose of hazardous waste. RCRAInfo allows RCRA program staff to track the notification, permit, compliance, and corrective action activities required under RCRA.

**61 UCD ANIMAL HEALTH/FOOD SAFETY
105 W CENTRAL AVE
SAN BERNARDINO, CA 92401**

**FINDS 1007734883
11001892397**

FINDS:

Other Pertinent Environmental Activity Identified at Site

ICIS (Integrated Compliance Information System) is the Integrated Compliance Information System and provides a database that, when complete, will contain integrated Enforcement and Compliance information across most of EPA's programs. The vision for ICIS is to replace EPA's independent databases that contain Enforcement data with a single repository for that information. Currently, ICIS contains all Federal Administrative and Judicial enforcement actions. This information is maintained in ICIS by EPA in the Regional offices and its Headquarters. A future release of ICIS will replace the Permit Compliance System (PCS) which supports the NPDES and will integrate

MAP FINDINGS
FOCUS MAP 6

Map ID	Site	Database(s)	EPA ID Number
--------	------	-------------	---------------

UCD ANIMAL HEALTH/FOOD SAFETY (Continued)

1007734883

that information with Federal actions already in the system. ICIS also has the capability to track other activities occurring in the Region that support Compliance and Enforcement programs. These include; Incident Tracking, Compliance Assistance, and Compliance Monitoring.

**61 CVDL-SBDO (C/O EH&S)
105 W CENTRAL AVE
SAN BERNARDINO, CA 92412**

**RCRA-SQG 1000275493
HAZNET CAD982461634**

RCRA-SQG:

Date form received by agency: 12/05/1988
 Facility name: CVDL-SBDO (C/O EH&S)
 Facility address: 105 W CENTRAL AVE
 SAN BERNARDINO, CA 92412
 EPA ID: CAD982461634
 Mailing address: UC DAVIS EH&S
 DAVIS, CA 95616
 Contact: ENVIRONMENTAL MANAGER
 Contact address: 105 W CENTRAL AVE
 SAN BERNARDINO, CA 92412
 Contact country: US
 Contact telephone: (916) 752-3573
 Contact email: Not reported
 EPA Region: 09
 Land type: Facility is not located on Indian land. Additional information is not known.
 Classification: Small Small Quantity Generator
 Description: Handler: generates more than 100 and less than 1000 kg of hazardous waste during any calendar month and accumulates less than 6000 kg of hazardous waste at any time; or generates 100 kg or less of hazardous waste during any calendar month, and accumulates more than 1000 kg of hazardous waste at any time

Owner/Operator Summary:

Owner/operator name: REGENTS OF UNIV OF CA
 Owner/operator address: NOT REQUIRED
 NOT REQUIRED, ME 99999
 Owner/operator country: Not reported
 Owner/operator telephone: (415) 555-1212
 Legal status: Private
 Owner/Operator Type: Owner
 Owner/Op start date: Not reported
 Owner/Op end date: Not reported

Owner/operator name: NOT REQUIRED
 Owner/operator address: NOT REQUIRED
 NOT REQUIRED, ME 99999
 Owner/operator country: Not reported
 Owner/operator telephone: (415) 555-1212
 Legal status: Private
 Owner/Operator Type: Operator
 Owner/Op start date: Not reported
 Owner/Op end date: Not reported

Handler Activities Summary:

U.S. importer of hazardous waste: Unknown
 Mixed waste (haz. and radioactive): Unknown

MAP FINDINGS
FOCUS MAP 6

Map ID Site Database(s) EPA ID Number

CVDL-SBDO (C/O EH&S) (Continued)

1000275493

Recycler of hazardous waste: No
Transporter of hazardous waste: No
Treater, storer or disposer of HW: No
Underground injection activity: No
On-site burner exemption: Unknown
Furnace exemption: Unknown
Used oil fuel burner: No
Used oil processor: No
User oil refiner: No
Used oil fuel marketer to burner: No
Used oil Specification marketer: No
Used oil transfer facility: No
Used oil transporter: No
Off-site waste receiver: Commercial status unknown

Facility Has Received Notices of Violations:

Regulation violated: F - 262.30-34.C
Area of violation: Generators - General
Date violation determined: 07/22/2002
Date achieved compliance: 07/22/2002
Violation lead agency: EPA
Enforcement action: Not reported
Enforcement action date: 07/22/2002
Enf. disposition status: Not reported
Enf. disp. status date: Not reported
Enforcement lead agency: EPA
Proposed penalty amount: Not reported
Final penalty amount: Not reported
Paid penalty amount: Not reported

Evaluation Action Summary:

Evaluation date: 07/22/2002
Evaluation: NON-FINANCIAL RECORD REVIEW
Area of violation: Generators - General
Date achieved compliance: 07/22/2002
Evaluation lead agency: EPA

HAZNET:

Gepaid: CAD982461634
Contact: CALIFORNIA VETERINARY DIAGNOST
Telephone: 5307527508
Facility Addr2: Not reported
Mailing Name: Not reported
Mailing Address: PO BOX 1770
Mailing City,St,Zip: DAVIS, CA 956171770
Gen County: San Bernardino
TSD EPA ID: CAD009452657
TSD County: San Mateo
Waste Category: Laboratory waste chemicals
Disposal Method: Recycler
Tons: .0925
Facility County: San Bernardino

Gepaid: CAD982461634
Contact: CALIFORNIA VETERINARY DIAGNOST
Telephone: 5307527508
Facility Addr2: Not reported

MAP FINDINGS
FOCUS MAP 6

Map ID	Site	Database(s)	EPA ID Number
--------	------	-------------	---------------

CVDL-SBDO (C/O EH&S) (Continued)

1000275493

Mailing Name: Not reported
Mailing Address: PO BOX 1770
Mailing City,St,Zip: DAVIS, CA 956171770
Gen County: San Bernardino
TSD EPA ID: CAD009452657
TSD County: San Mateo
Waste Category: Oxygenated solvents (acetone, butanol, ethyl acetate, etc.)
Disposal Method: Recycler
Tons: .7714
Facility County: San Bernardino

Gepaid: CAD982461634
Contact: CALIFORNIA VETERINARY DIAGNOST
Telephone: 5307527508
Facility Addr2: Not reported
Mailing Name: Not reported
Mailing Address: PO BOX 1770
Mailing City,St,Zip: DAVIS, CA 956171770
Gen County: San Bernardino
TSD EPA ID: CAD009452657
TSD County: San Mateo
Waste Category: Laboratory waste chemicals
Disposal Method: Treatment, Incineration
Tons: .0275
Facility County: San Bernardino

Gepaid: CAD982461634
Contact: CALIFORNIA VETERINARY DIAGNOST
Telephone: 5307527508
Facility Addr2: Not reported
Mailing Name: Not reported
Mailing Address: PO BOX 1770
Mailing City,St,Zip: DAVIS, CA 956171770
Gen County: San Bernardino
TSD EPA ID: UTD981552177
TSD County: 99
Waste Category: Laboratory waste chemicals
Disposal Method: Treatment, Incineration
Tons: .1917
Facility County: San Bernardino

Gepaid: CAD982461634
Contact: CALIFORNIA VETERINARY DIAGNOST
Telephone: 5307527508
Facility Addr2: Not reported
Mailing Name: Not reported
Mailing Address: PO BOX 1770
Mailing City,St,Zip: DAVIS, CA 956171770
Gen County: San Bernardino
TSD EPA ID: UTD981552177
TSD County: 99
Waste Category: Not reported
Disposal Method: Treatment, Incineration
Tons: .0075
Facility County: San Bernardino

MAP FINDINGS
FOCUS MAP 6

Map ID	Site	Database(s)	EPA ID Number
	CVDL-SBDO (C/O EH&S) (Continued)		1000275493
	<p>Click this hyperlink while viewing on your computer to access 32 additional CA_HAZNET: record(s) in the EDR Site Report.</p>		
61	UCD ANIMAL HEALTH/FOOD SAFETY 105 W CENTRAL AVE SAN BERNARDINO, CA 92401	ICIS	1010599108 N/A
	<p>ICIS:</p> <p>Enforcement Action ID: 09-2004-0368 FRS ID: 110018923977 Program ID: FRS 110018923977 Action Name: REGENTS OF THE UNIVERSITY OF CALIFORNIA Facility Name: UCD ANIMAL HEALTH/FOOD SAFETY Facility Address: 105 W CENTRAL AVE SAN BERNARDINO, California 92401 Enforcement Action Type: RCRA 3008A AO For Comp And/Or Penalty Facility County: SAN BERNARDINO EPA Region #: 9</p> <p>Program ID: FRS 110018923977 Facility Name: UCD ANIMAL HEALTH/FOOD SAFETY Address: 105 W CENTRAL AVE SAN BERNARDINO CA 92401 Tribal Indicator: No Fed Facility: Not reported NAIC Code: Not reported SIC Code: 8221</p>		
61	CAHFS, SAN BERNARDINO 105 W CENTRAL AVE SAN BERNARDINO, CA 92408	San Bern. Co. Permit	S104764500 N/A
	<p>San Bern. Co. Permit:</p> <p>Region: SAN BERNARDINO Facility ID: FA0001666 Owner: UC DAVIS Permit Number: PT0004820 Permit Category: CE ANNUAL FEE Facility Status: ACTIVE Expiration Date: 7/31/2008 12:00:00AM</p> <p>Region: SAN BERNARDINO Facility ID: FA0001666 Owner: UC DAVIS Permit Number: PT0004819 Permit Category: HAZMAT HANDLER 11-25 EMPLOYEES (W/GEN PRMT) Facility Status: ACTIVE Expiration Date: 7/31/2008 12:00:00AM</p> <p>Region: SAN BERNARDINO Facility ID: FA0001666 Owner: UC DAVIS Permit Number: PT0004822 Permit Category: GENERATOR - 11-25 EMPLOYEES Facility Status: ACTIVE Expiration Date: 7/31/2008 12:00:00AM</p>		

MAP FINDINGS
FOCUS MAP 6

Map ID	Site	Database(s)	EPA ID Number
62	ARROWHEAD / CENTRAL SAN BERNARDINO, CA	CHMIRS	S108406585 N/A
	CHMIRS: OES Incident Number: 05-7252 OES notification: 12/16/200509:46:41 PM OES Date: Not reported OES Time: Not reported Incident Date: Not reported Date Completed: Not reported Property Use: Not reported Agency Id Number: Not reported Agency Incident Number: Not reported Time Notified: Not reported Time Completed: Not reported Surrounding Area: Not reported Estimated Temperature: Not reported Property Management: Not reported Special Studies 1: Not reported Special Studies 2: Not reported Special Studies 3: Not reported Special Studies 4: Not reported Special Studies 5: Not reported Special Studies 6: Not reported More Than Two Substances Involved?: Not reported Resp Agncy Personel # Of Decontaminated: Not reported Responding Agency Personel # Of Injuries: Not reported Responding Agency Personel # Of Fatalities: Not reported Others Number Of Decontaminated: Not reported Others Number Of Injuries: Not reported Others Number Of Fatalities: Not reported Vehicle Make/year: Not reported Vehicle License Number: Not reported Vehicle State: Not reported Vehicle Id Number: Not reported CA/DOT/PUC/ICC Number: Not reported Company Name: Not reported Reporting Officer Name/ID: Not reported Report Date: Not reported Comments: Not reported Facility Telephone: Not reported Waterway Involved: Not reported Waterway: Not reported Spill Site: Not reported Cleanup By: Contractor Containment: Not reported What Happened: Not reported Type: Not reported Measure: Not reported Other: Not reported Date/Time: Not reported Year: 2005 Agency: So Cal Edison Incident Date: 12/16/200512:00:00 AM Admin Agency: San Bernardino County Health Department Amount: Not reported Contained: Yes Site Type: Road		

MAP FINDINGS
FOCUS MAP 6

Map ID	Site	Database(s)	EPA ID Number
--------	------	-------------	---------------

(Continued)

S108406585

E Date:	Not reported
Substance:	Mineral Oil/Unk PCB
Quantity Released:	Not reported
BBLs:	0
Cups:	0
CUFT:	0
Gallons:	5
Grams:	0
Pounds:	0
Liters:	0
Ounces:	0
Pints:	0
Quarts:	0
Sheen:	0
Tons:	0
Unknown:	0
Description:	Not reported
Evacuations:	0
Number of Injuries:	0
Number of Fatalities:	0
Description:	Equipment failure on a pole mount transformer.

63	UNITED REFRIGERATION INC 625 S LINCOLN AVE SAN BERNARDINO, CA 92408	San Bern. Co. Permit	S106544702 N/A
----	--	----------------------	-------------------

San Bern. Co. Permit:
Region: SAN BERNARDINO
Facility ID: FA0008622
Owner: UNITED REFRIGERATION INC
Permit Number: PT0014963
Permit Category: HAZMAT HANDLER 0-10 EMPLOYEES
Facility Status: ACTIVE
Expiration Date: 7/31/2008 12:00:00AM

63	GLOBAL WEST 655 S LINCOLN ST SAN BERNARDINO, CA 92408	HAZNET	S108207916 N/A
----	--	--------	-------------------

HAZNET:
Gepaid: CAL000279522
Contact: DOUG NORRDIN
Telephone: 9098900759
Facility Addr2: Not reported
Mailing Name: Not reported
Mailing Address: 655 S LINCOLN ST
Mailing City,St,Zip: SAN BERNARDINO, CA 92408
Gen County: San Bernardino
TSD EPA ID: CAD982444481
TSD County: San Bernardino
Waste Category: Unspecified oil-containing waste
Disposal Method: Transfer Station
Tons: 0.22
Facility County: Not reported

Gepaid: CAL000279522

MAP FINDINGS
FOCUS MAP 6

Map ID	Site	Database(s)	EPA ID Number
	GLOBAL WEST (Continued)		S108207916
	Contact: DOUG NORRDIN Telephone: 9098900759 Facility Addr2: Not reported Mailing Name: Not reported Mailing Address: 655 S LINCOLN ST Mailing City,St,Zip: SAN BERNARDINO, CA 92408 Gen County: San Bernardino TSD EPA ID: CAD982444481 TSD County: San Bernardino Waste Category: Unspecified oil-containing waste Disposal Method: Transfer Station Tons: 0.22 Facility County: Not reported Gepaid: CAL000279522 Contact: DOUG NORRDIN Telephone: 9098900759 Facility Addr2: Not reported Mailing Name: Not reported Mailing Address: 655 S LINCOLN ST Mailing City,St,Zip: SAN BERNARDINO, CA 92408 Gen County: San Bernardino TSD EPA ID: CAD981696420 TSD County: Los Angeles Waste Category: Waste oil and mixed oil Disposal Method: Transfer Station Tons: 0.41 Facility County: San Bernardino		
63	WEST COAST STORM INC 654 S LINCOLN AVE SAN BERNARDINO, CA 92408	FINDS	1010462580 110031402578
	FINDS: Other Pertinent Environmental Activity Identified at Site RCRAInfo is a national information system that supports the Resource Conservation and Recovery Act (RCRA) program through the tracking of events and activities related to facilities that generate, transport, and treat, store, or dispose of hazardous waste. RCRAInfo allows RCRA program staff to track the notification, permit, compliance, and corrective action activities required under RCRA.		
63	WEST COAST STORM INC 654 S LINCOLN AVE SAN BERNARDINO, CA 92408	RCRA-NonGen	1010314283 CAR000184374
	RCRA-NonGen: Date form received by agency: 07/17/2007 Facility name: WEST COAST STORM INC Facility address: 654 S LINCOLN AVE SAN BERNARDINO, CA 92408 EPA ID: CAR000184374 Contact: TONY CARRASCO Contact address: 654 S LINCOLN AVE		

MAP FINDINGS
FOCUS MAP 6

Map ID Site Database(s) EPA ID Number

WEST COAST STORM INC (Continued)

1010314283

Contact country: SAN BERNARDINO, CA 92408
US
Contact telephone: 909-890-5700
Contact email: TCARRASCO@WCSTORM.NET
EPA Region: 09
Classification: Non-Generator
Description: Handler: Non-Generators do not presently generate hazardous waste

Owner/Operator Summary:

Owner/operator name: ROBERT SHORR
Owner/operator address: Not reported
Not reported
Owner/operator country: Not reported
Owner/operator telephone: Not reported
Legal status: Private
Owner/Operator Type: Owner
Owner/Op start date: 07/10/2006
Owner/Op end date: Not reported

Owner/operator name: WEST COAST STORM INC
Owner/operator address: Not reported
Not reported
Owner/operator country: Not reported
Owner/operator telephone: Not reported
Legal status: Private
Owner/Operator Type: Operator
Owner/Op start date: 04/15/2007
Owner/Op end date: Not reported

Handler Activities Summary:

U.S. importer of hazardous waste: No
Mixed waste (haz. and radioactive): No
Recycler of hazardous waste: No
Transporter of hazardous waste: Yes
Treater, storer or disposer of HW: No
Underground injection activity: No
On-site burner exemption: No
Furnace exemption: No
Used oil fuel burner: No
Used oil processor: No
User oil refiner: No
Used oil fuel marketer to burner: No
Used oil Specification marketer: No
Used oil transfer facility: No
Used oil transporter: Yes
Off-site waste receiver: Commercial status unknown

Historical Generators:

Date form received by agency: 05/15/2007
Facility name: WEST COAST STORM INC
Classification: Not a generator, verified

Violation Status: No violations found

MAP FINDINGS
FOCUS MAP 6

Map ID	Site	Database(s)	EPA ID Number
63	GLOBAL WEST 655 S LINCOLN AVE SAN BERNARDINO, CA 92804 San Bern. Co. Permit: Region: SAN BERNARDINO Facility ID: FA0008547 Owner: GLOBAL WEST Permit Number: PT0015093 Permit Category: SPECIAL GENERATOR(B) Facility Status: ACTIVE Expiration Date: 10/31/2008 12:00:00AM Region: SAN BERNARDINO Facility ID: FA0008547 Owner: GLOBAL WEST Permit Number: PT0015094 Permit Category: HAZMAT HANDLER 11-25 EMPLOYEES Facility Status: ACTIVE Expiration Date: 10/31/2008 12:00:00AM	San Bern. Co. Permit	S106544703 N/A
64	BASE CITY ELECTRIC WORKS INC 750 E CENTRAL AVE SAN BERNARDINO, CA 92408 HAZNET: Gepaid: CAL000259156 Contact: SALVATORE MARTORANA Telephone: 6199388200 Facility Addr2: Not reported Mailing Name: Not reported Mailing Address: 12208 INDUSTRY RD Mailing City,St,Zip: LAKESIDE, CA 92240 Gen County: San Bernardino TSD EPA ID: CAD028409019 TSD County: Los Angeles Waste Category: Other organic solids Disposal Method: Transfer Station Tons: 0.3 Facility County: Not reported Gepaid: CAL000259156 Contact: SALVATORE MARTORANA Telephone: 6199388200 Facility Addr2: Not reported Mailing Name: BAY CITY ELECTRIC WORKS INC Mailing Address: 12208 INDUSTRY RD Mailing City,St,Zip: LAKESIDE, CA 92240 Gen County: San Bernardino TSD EPA ID: CAD044429835 TSD County: San Bernardino Waste Category: Waste oil and mixed oil Disposal Method: Recycler Tons: 1.02 Facility County: San Bernardino Gepaid: CAL000259156 Contact: SALVATORE MARTORANA Telephone: 6199388200 Facility Addr2: Not reported	HAZNET San Bern. Co. Permit	S106911430 N/A

MAP FINDINGS
FOCUS MAP 6

Map ID Site Database(s) EPA ID Number

BASE CITY ELECTRIC WORKS INC (Continued)

S106911430

Mailing Name: BAY CITY ELECTRIC WORKS INC
Mailing Address: 12208 INDUSTRY RD
Mailing City,St,Zip: LAKESIDE, CA 92240
Gen County: San Bernardino
TSD EPA ID: CAD028409019
TSD County: San Bernardino
Waste Category: Other organic solids
Disposal Method: Transfer Station
Tons: 0.12
Facility County: San Bernardino

Gepaid: CAL000259156
Contact: SALVATORE MARTORANA
Telephone: 6199388200
Facility Addr2: Not reported
Mailing Name: Not reported
Mailing Address: 12208 INDUSTRY RD
Mailing City,St,Zip: LAKESIDE, CA 92240
Gen County: San Bernardino
TSD EPA ID: CAD028409019
TSD County: Los Angeles
Waste Category: Other organic solids
Disposal Method: Transfer Station
Tons: 0.3
Facility County: Not reported

[Click this hyperlink](#) while viewing on your computer to access
-1 additional CA_HAZNET: record(s) in the EDR Site Report.

San Bern. Co. Permit:

Region: SAN BERNARDINO
Facility ID: FA0009768
Owner: BAY CITY ELECTRIC WORKS, INC
Permit Number: PT0016612
Permit Category: SPECIAL GENERATOR(B)
Facility Status: ACTIVE
Expiration Date: 5/31/2008 12:00:00AM

Region: SAN BERNARDINO
Facility ID: FA0009768
Owner: BAY CITY ELECTRIC WORKS, INC
Permit Number: PT0016611
Permit Category: SPECIAL HANDLER
Facility Status: ACTIVE
Expiration Date: 5/31/2008 12:00:00AM

64

**BAY CITY ELECTRIC WORKS, INC.
750 E CENTRAL AVE
SAN BERNARDINO, CA 92408**

**HAZNET S108743016
 N/A**

HAZNET:

Gepaid: CAL000259156
Contact: THOMAS D. CLAYCOMB, PRESIDENT
Telephone: 6199388200
Facility Addr2: Not reported
Mailing Name: Not reported
Mailing Address: 12208 INDUSTRY RD

MAP FINDINGS
FOCUS MAP 6

Map ID	Site	Database(s)	EPA ID Number
	BAY CITY ELECTRIC WORKS, INC. (Continued)		S108743016
	Mailing City,St,Zip: LAKESIDE, CA 92240		
	Gen County: San Bernardino		
	TSD EPA ID: CAD981696420		
	TSD County: Los Angeles		
	Waste Category: Other organic solids		
	Disposal Method: Not reported		
	Tons: 0.1		
	Facility County: San Bernardino		
65	SB CITY/MILL PLUNGE 503 E CENTRAL AV SAN BERNARDINO, CA 92408	San Bern. Co. Permit	S102041737 N/A
	San Bern. Co. Permit:		
	Region: SAN BERNARDINO		
	Facility ID: FA0002093		
	Owner: CITY OF SB/RISK MGNT		
	Permit Number: PT0004214		
	Permit Category: HAZMAT HANDLER 0-10 EMPLOYEES		
	Facility Status: ACTIVE		
	Expiration Date: 7/31/2008 12:00:00AM		
66	CHEVRON #964 2895 WATERMAN AVE SAN BERNARDINO, CA 92405	CA FID UST	S101591295 N/A
	CA FID UST:		
	Facility ID: 36003941		
	Regulated By: UTNKA		
	Regulated ID: 00061954		
	Cortese Code: Not reported		
	SIC Code: Not reported		
	Facility Phone: Not reported		
	Mail To: Not reported		
	Mailing Address: 2895 WATERMAN AVE		
	Mailing Address 2: Not reported		
	Mailing City,St,Zip: SAN BERNARDINO 92405		
	Contact: Not reported		
	Contact Phone: Not reported		
	DUNs Number: Not reported		
	NPDES Number: Not reported		
	EPA ID: Not reported		
	Comments: Not reported		
	Status: Active		

MAP FINDINGS
FOCUS MAP 6

Map ID	Site	Database(s)	EPA ID Number
--------	------	-------------	---------------

69	U-HAUL COMPANY OF CALIFORNIA 891 S ARROWHEAD SAN BERNARDINO, CA 92408	FINDS	1007737951
		HAZNET	110018977133

FINDS:

Other Pertinent Environmental Activity Identified at Site

California - Hazardous Waste Tracking System - Datamart

HAZNET:

Gepaid: CAD981965825
 Contact: RAYMOND P. PARCK F&HMT
 Telephone: 3105329434
 Facility Addr2: Not reported
 Mailing Name: Not reported
 Mailing Address: PO BOX 21517
 Mailing City,St,Zip: PHOENIX, AZ 850361143
 Gen County: San Bernardino
 TSD EPA ID: CAL000113451
 TSD County: San Bernardino
 Waste Category: Unspecified organic liquid mixture
 Disposal Method: Recycler
 Tons: 0.54
 Facility County: San Bernardino

Gepaid: CAD981965825
 Contact: RAYMOND P. PARCK F&HMT
 Telephone: 3105329434
 Facility Addr2: Not reported
 Mailing Name: Not reported
 Mailing Address: PO BOX 21517
 Mailing City,St,Zip: PHOENIX, AZ 850361143
 Gen County: San Bernardino
 TSD EPA ID: CAT000613927
 TSD County: San Bernardino
 Waste Category: Aqueous solution with less than 10% total organic residues
 Disposal Method: Transfer Station
 Tons: 5.47
 Facility County: San Bernardino

Gepaid: CAD981965825
 Contact: RAYMOND P. PARCK F&HMT
 Telephone: 3105329434
 Facility Addr2: Not reported
 Mailing Name: Not reported
 Mailing Address: PO BOX 21517
 Mailing City,St,Zip: PHOENIX, AZ 850361143
 Gen County: San Bernardino
 TSD EPA ID: CAT080013352
 TSD County: San Bernardino
 Waste Category: Oil/water separation sludge
 Disposal Method: Recycler
 Tons: 5.06
 Facility County: San Bernardino

MAP FINDINGS
FOCUS MAP 6

Map ID	Site	Database(s)	EPA ID Number
69	SAN BERNARDINO REPAIR EQUIP SR 891 S ARROWHEAD SAN BERNARDINO, CA 92408	FINDS HAZNET RCRA-NonGen	1000104700 CAD981965825

FINDS:

Other Pertinent Environmental Activity Identified at Site

RCRAInfo is a national information system that supports the Resource Conservation and Recovery Act (RCRA) program through the tracking of events and activities related to facilities that generate, transport, and treat, store, or dispose of hazardous waste. RCRAInfo allows RCRA program staff to track the notification, permit, compliance, and corrective action activities required under RCRA.

HAZNET:

Gepaid: CAD981965825
 Contact: RAYMOND P. PARCK F&HMT
 Telephone: 3105329434
 Facility Addr2: Not reported
 Mailing Name: Not reported
 Mailing Address: PO BOX 21517
 Mailing City,St,Zip: PHOENIX, AZ 850361143
 Gen County: San Bernardino
 TSD EPA ID: CAT000613927
 TSD County: San Bernardino
 Waste Category: Aqueous solution with less than 10% total organic residues
 Disposal Method: Transfer Station
 Tons: 1.36
 Facility County: Not reported

Gepaid: CAD981965825
 Contact: RAYMOND P. PARCK F&HMT
 Telephone: 3105329434
 Facility Addr2: Not reported
 Mailing Name: Not reported
 Mailing Address: PO BOX 21517
 Mailing City,St,Zip: PHOENIX, AZ 850361143
 Gen County: San Bernardino
 TSD EPA ID: CAT000613927
 TSD County: San Bernardino
 Waste Category: Aqueous solution with less than 10% total organic residues
 Disposal Method: Transfer Station
 Tons: 1.36
 Facility County: Not reported

Gepaid: CAD981965825
 Contact: RAYMOND P. PARCK F&HMT
 Telephone: 3105329434
 Facility Addr2: Not reported
 Mailing Name: Not reported
 Mailing Address: PO BOX 21517
 Mailing City,St,Zip: PHOENIX, AZ 850361143
 Gen County: San Bernardino
 TSD EPA ID: CAD097030993
 TSD County: Los Angeles
 Waste Category: Other organic solids
 Disposal Method: Transfer Station
 Tons: 0.05

MAP FINDINGS
FOCUS MAP 6

Map ID	Site	Database(s)	EPA ID Number
--------	------	-------------	---------------

SAN BERNARDINO REPAIR EQUIP SR (Continued)

1000104700

Facility County: San Bernardino

RCRA-NonGen:

Date form received by agency: 02/03/1987
 Facility name: SAN BERNARDINO REPAIR EQUIP SR
 Facility address: 891 S ARROWHEAD
 SAN BERNARDINO, CA 92408
 EPA ID: CAD981965825
 Mailing address: S ARROWHEAD
 SAN BERNARDINO, CA 92408
 Contact: ENVIRONMENTAL MANAGER
 Contact address: 891 S ARROWHEAD
 SAN BERNARDINO, CA 92408
 Contact country: US
 Contact telephone: 8842129
 Contact email: Not reported
 EPA Region: 09
 Classification: Non-Generator
 Description: Handler: Non-Generators do not presently generate hazardous waste

Owner/Operator Summary:

Owner/operator name: U HAUL INTERNATIONAL
 Owner/operator address: NOT REQUIRED
 NOT REQUIRED, ME 99999
 Owner/operator country: Not reported
 Owner/operator telephone: (415) 555-1212
 Legal status: Private
 Owner/Operator Type: Owner
 Owner/Op start date: Not reported
 Owner/Op end date: Not reported

Owner/operator name: NOT REQUIRED
 Owner/operator address: NOT REQUIRED
 NOT REQUIRED, ME 99999

Owner/operator country: Not reported
 Owner/operator telephone: (415) 555-1212
 Legal status: Private
 Owner/Operator Type: Operator
 Owner/Op start date: Not reported
 Owner/Op end date: Not reported

Handler Activities Summary:

U.S. importer of hazardous waste: Unknown
 Mixed waste (haz. and radioactive): Unknown
 Recycler of hazardous waste: No
 Transporter of hazardous waste: No
 Treater, storer or disposer of HW: No
 Underground injection activity: No
 On-site burner exemption: Unknown
 Furnace exemption: Unknown
 Used oil fuel burner: No
 Used oil processor: No
 User oil refiner: No
 Used oil fuel marketer to burner: No
 Used oil Specification marketer: No
 Used oil transfer facility: No

MAP FINDINGS
FOCUS MAP 6

Map ID	Site	Database(s)	EPA ID Number
	<p>SAN BERNARDINO REPAIR EQUIP SR (Continued)</p> <p>Used oil transporter: No Off-site waste receiver: Commercial status unknown</p> <p>Violation Status: No violations found</p>		1000104700
69	<p>U-HAUL COMPANY OF CALIFORNIA 891 S ARROWHEAD SAN BERNARDINO, CA 92408</p> <p>HAZNET:</p> <p>Gepaid: CAD981965825 Contact: AMERCO REAL ESTATE COMPANY Telephone: 6022636555 Facility Addr2: Not reported Mailing Name: Not reported Mailing Address: PO BOX 21517 Mailing City,St,Zip: PHOENIX, AZ 850361143 Gen County: San Bernardino TSD EPA ID: CAT000613927 TSD County: San Bernardino Waste Category: Aqueous solution with less than 10% total organic residues Disposal Method: Transfer Station Tons: 4.2061 Facility County: San Bernardino</p> <p>Gepaid: CAD981965825 Contact: AMERCO REAL ESTATE COMPANY Telephone: 6022636555 Facility Addr2: Not reported Mailing Name: Not reported Mailing Address: PO BOX 21517 Mailing City,St,Zip: PHOENIX, AZ 850361143 Gen County: San Bernardino TSD EPA ID: CAT000613927 TSD County: San Bernardino Waste Category: Not reported Disposal Method: Transfer Station Tons: .0000 Facility County: San Bernardino</p> <p>Gepaid: CAD981965825 Contact: AMERCO REAL ESTATE COMPANY Telephone: 6022636555 Facility Addr2: Not reported Mailing Name: Not reported Mailing Address: PO BOX 21517 Mailing City,St,Zip: PHOENIX, AZ 850361143 Gen County: San Bernardino TSD EPA ID: CAD009452657 TSD County: San Mateo Waste Category: Unspecified organic liquid mixture Disposal Method: Recycler Tons: 1.6679 Facility County: San Bernardino</p> <p>Gepaid: CAD981965825 Contact: AMERCO REAL ESTATE COMPANY Telephone: 6022636555 Facility Addr2: Not reported</p>	HAZNET	S104574469 N/A

MAP FINDINGS
FOCUS MAP 6

Map ID	Site	Database(s)	EPA ID Number
--------	------	-------------	---------------

U-HAUL COMPANY OF CALIFORNIA (Continued)

S104574469

Mailing Name: Not reported
Mailing Address: PO BOX 21517
Mailing City,St,Zip: PHOENIX, AZ 850361143
Gen County: San Bernardino
TSD EPA ID: CAL000113451
TSD County: Los Angeles
Waste Category: Other empty containers 30 gallons or more
Disposal Method: Recycler
Tons: .0500
Facility County: San Bernardino

Gepaid: CAD981965825
Contact: AMERCO REAL ESTATE COMPANY
Telephone: 6022636555
Facility Addr2: Not reported
Mailing Name: Not reported
Mailing Address: PO BOX 21517
Mailing City,St,Zip: PHOENIX, AZ 850361143
Gen County: San Bernardino
TSD EPA ID: CAL000113451
TSD County: Los Angeles
Waste Category: Unspecified organic liquid mixture
Disposal Method: Recycler
Tons: 5.7544
Facility County: San Bernardino

[Click this hyperlink](#) while viewing on your computer to access 29 additional CA_HAZNET: record(s) in the EDR Site Report.

69

**U-HAUL - RERS
891 S ARROWHEAD
SAN BERNARDINO, CA 92408**

**HAZNET 1000159967
CA FID UST N/A
HIST UST
EMI
San Bern. Co. Permit
SWEEPS UST**

HAZNET:
Gepaid: CAD981965841
Contact: Not reported
Telephone: 0000000000
Facility Addr2: Not reported
Mailing Name: Not reported
Mailing Address: 891 S ARROWHEAD AVE
Mailing City,St,Zip: SAN BERNARDINO, CA 924080000
Gen County: San Bernardino
TSD EPA ID: CAD981444482
TSD County: Los Angeles
Waste Category: Off-specification, aged, or surplus organics
Disposal Method: Recycler
Tons: .4587
Facility County: San Bernardino

Gepaid: CAD981965841
Contact: Not reported
Telephone: 0000000000
Facility Addr2: Not reported
Mailing Name: Not reported
Mailing Address: 891 S ARROWHEAD AVE

MAP FINDINGS
FOCUS MAP 6

Map ID	Site	Database(s)	EPA ID Number
--------	------	-------------	---------------

U-HAUL - RERS (Continued)

1000159967

Mailing City,St,Zip: SAN BERNARDINO, CA 924080000
 Gen County: San Bernardino
 TSD EPA ID: CAT080011059
 TSD County: Los Angeles
 Waste Category: Off-specification, aged, or surplus organics
 Disposal Method: Not reported
 Tons: .4587
 Facility County: San Bernardino

CA FID UST:

Facility ID: 36003087
 Regulated By: UTNKA
 Regulated ID: 00019777
 Cortese Code: Not reported
 SIC Code: Not reported
 Facility Phone: Not reported
 Mail To: Not reported
 Mailing Address: 891 S ARROWHEAD
 Mailing Address 2: Not reported
 Mailing City,St,Zip: SAN BERNARDINO 92408
 Contact: Not reported
 Contact Phone: Not reported
 DUNs Number: Not reported
 NPDES Number: Not reported
 EPA ID: Not reported
 Comments: Not reported
 Status: Active

HIST UST:

Region: STATE
 Facility ID: 00000019777
 Facility Type: Gas Station
 Other Type: Not reported
 Total Tanks: 0002
 Contact Name: MARV FLAK
 Telephone: 7148259661
 Owner Name: U-HAUL CO OF SAN BERNARDINO
 Owner Address: 891 SO ARROWHEAD
 Owner City,St,Zip: SAN BERNARDINO, CA 92408

Tank Num: 001
 Container Num: 41
 Year Installed: Not reported
 Tank Capacity: 00010000
 Tank Used for: PRODUCT
 Type of Fuel: UNLEADED
 Tank Construction: Not reported
 Leak Detection: Stock Inventor

Tank Num: 002
 Container Num: 42
 Year Installed: Not reported
 Tank Capacity: 00005000
 Tank Used for: PRODUCT
 Type of Fuel: UNLEADED
 Tank Construction: Not reported

MAP FINDINGS
FOCUS MAP 6

Map ID Site Database(s) EPA ID Number

U-HAUL - RERS (Continued)

1000159967

Leak Detection: Stock Inventor

EMI:

Year: 1990
Carbon Monoxide Emissions Tons/Yr: 36
Air Basin: SC
Facility ID: 28892
Air District Name: SC
SIC Code: 7514
Air District Name: SOUTH COAST AQMD
Community Health Air Pollution Info System: Not reported
Consolidated Emission Reporting Rule: Not reported
Total Organic Hydrocarbon Gases Tons/Yr: 1
Reactive Organic Gases Tons/Yr: 0
Carbon Monoxide Emissions Tons/Yr: 0
NOX - Oxides of Nitrogen Tons/Yr: 0
SOX - Oxides of Sulphur Tons/Yr: 0
Particulate Matter Tons/Yr: 0
Part. Matter 10 Micrometers & Smllr Tons/Yr: 0

San Bern. Co. Permit:

Region: SAN BERNARDINO
Facility ID: FA0006854
Owner: U-HAUL COMPANY OF CALIFORNIA
Permit Number: PT0002752
Permit Category: SPECIAL GENERATOR(B)
Facility Status: ACTIVE
Expiration Date: 8/31/2008 12:00:00AM

Region: SAN BERNARDINO
Facility ID: FA0006854
Owner: U-HAUL COMPANY OF CALIFORNIA
Permit Number: PT0002753
Permit Category: HAZMAT HANDLER 26-50 EMPLOYEES (W/GEN PRMT)
Facility Status: ACTIVE
Expiration Date: 8/31/2008 12:00:00AM

SWEEPS UST:

Status: A
Comp Number: 19777
Number: 9
Board Of Equalization: 44-018065
Ref Date: 07-28-92
Act Date: 07-28-92
Created Date: 02-29-88
Tank Status: A
Owner Tank Id: 41
Swrcb Tank Id: 36-000-019777-000001
Actv Date: 08-29-88
Capacity: 10000
Tank Use: M.V. FUEL
Stg: P
Content: REG UNLEADED
Number Of Tanks: 3

Status: A

MAP FINDINGS
FOCUS MAP 6

Map ID	Site	Database(s)	EPA ID Number
--------	------	-------------	---------------

U-HAUL - RERS (Continued)

1000159967

Comp Number: 19777
 Number: 9
 Board Of Equalization: 44-018065
 Ref Date: 07-28-92
 Act Date: 07-28-92
 Created Date: 02-29-88
 Tank Status: A
 Owner Tank Id: 42
 Swrcb Tank Id: 36-000-019777-000002
 Actv Date: 08-29-88
 Capacity: 5000
 Tank Use: M.V. FUEL
 Stg: P
 Content: REG UNLEADED
 Number Of Tanks: Not reported

Status: A
 Comp Number: 19777
 Number: 9
 Board Of Equalization: 44-018065
 Ref Date: 07-28-92
 Act Date: 07-28-92
 Created Date: 02-29-88
 Tank Status: A
 Owner Tank Id: 3
 Swrcb Tank Id: 36-000-019777-000003
 Actv Date: 08-29-88
 Capacity: 1
 Tank Use: OIL
 Stg: W
 Content: WASTE OIL
 Number Of Tanks: Not reported

69

**BENEDICT PROPERTIES
 255 BENEDICT ROAD
 SAN BERNARDINO, CA 92408**

**ENVIROSTOR S106797649
 N/A**

ENVIROSTOR:

Site Type: Evaluation
 Site Type Detailed: Evaluation
 Acres: Not reported
 NPL: NO
 Regulatory Agencies: NONE SPECIFIED
 Lead Agency: NONE SPECIFIED
 Program Manager: Not reported
 Supervisor: Referred - Not Assigned
 Division Branch: Cypress
 Facility ID: 36000011
 Site Code: Not reported
 Assembly: 62
 Senate: 32
 Special Program: Not reported
 Status: Refer: 1248 Local Agency
 Status Date: 2001-11-01 00:00:00
 Restricted Use: NO
 Funding: Not Applicable
 Latitude: 0
 Longitude: 0

MAP FINDINGS
FOCUS MAP 6

Map ID	Site	Database(s)	EPA ID Number
--------	------	-------------	---------------

BENEDICT PROPERTIES (Continued)

S106797649

Alias Name: 36000011
Alias Type: Envirostor ID Number

APN: NONE SPECIFIED
APN Description: Not reported
Comments: Not reported

Completed Info:
Completed Area Name: Not reported
Completed Sub Area Name: Not reported
Completed Document Type: Not reported
Completed Date: Not reported

Confirmed: NONE SPECIFIED
Confirmed Description: Not reported
Future Area Name: Not reported
Future Sub Area Name: Not reported
Future Document Type: Not reported
Future Due Date: Not reported
Media Affected: NONE SPECIFIED
Media Affected Desc: Not reported

Management:
Management Required: NONE SPECIFIED
Management Required Desc: Not reported
Potential: NONE SPECIFIED
Potential Description: Not reported
Schedule Area Name: Not reported
Schedule Sub Area Name: Not reported
Schedule Document Type: Not reported
Schedule Due Date: Not reported
Schedule Revised Date: Not reported
PastUse: NONE SPECIFIED

70

**AUTO FAST FREIGHT, INC.
194 W BENEDICT RD
SAN BERNARDINO, CA 92408**

**HIST UST U001576031
N/A**

HIST UST:
Region: STATE
Facility ID: 00000020349
Facility Type: Other
Other Type: TRUCKING
Total Tanks: 0002
Contact Name: VITTORIO TRAINA
Telephone: 7148850547
Owner Name: GIUDICE, TRAINA & MASI ENT.
Owner Address: P.O. BOX 11647
Owner City,St,Zip: SANTA ANA, CA 92711

Tank Num: 001
Container Num: (1)
Year Installed: Not reported
Tank Capacity: 00010000
Tank Used for: PRODUCT
Type of Fuel: UNLEADED
Tank Construction: Not reported
Leak Detection: Stock Inventor

MAP FINDINGS
FOCUS MAP 6

Map ID	Site	Database(s)	EPA ID Number
--------	------	-------------	---------------

AUTO FAST FREIGHT, INC. (Continued)

U001576031

Tank Num: 002
 Container Num: (2)
 Year Installed: Not reported
 Tank Capacity: 00005000
 Tank Used for: PRODUCT
 Type of Fuel: DIESEL
 Tank Construction: Not reported
 Leak Detection: Stock Inventor

70

**BEST DELIVERY SERVICE
194 BENEDICT
SAN BERNARDINO, CA 92408**

**CA FID UST S101591321
SWEEPS UST N/A**

CA FID UST:

Facility ID: 36004769
 Regulated By: UTNKA
 Regulated ID: Not reported
 Cortese Code: Not reported
 SIC Code: Not reported
 Facility Phone: Not reported
 Mail To: Not reported
 Mailing Address: PO BOX 11647
 Mailing Address 2: Not reported
 Mailing City,St,Zip: SAN BERNARDINO 92408
 Contact: Not reported
 Contact Phone: Not reported
 DUNs Number: Not reported
 NPDES Number: Not reported
 EPA ID: Not reported
 Comments: Not reported
 Status: Active

SWEEPS UST:

Status: A
 Comp Number: 9153
 Number: 9
 Board Of Equalization: 44-020167
 Ref Date: 03-24-92
 Act Date: 03-24-92
 Created Date: 09-07-88
 Tank Status: A
 Owner Tank Id: Not reported
 Swrcb Tank Id: 36-000-009153-000001
 Actv Date: 09-11-91
 Capacity: 10000
 Tank Use: M.V. FUEL
 Stg: P
 Content: REG UNLEADED
 Number Of Tanks: 2

Status: A
 Comp Number: 9153
 Number: 9
 Board Of Equalization: 44-020167
 Ref Date: 03-24-92
 Act Date: 03-24-92
 Created Date: 09-07-88

MAP FINDINGS
FOCUS MAP 6

Map ID	Site	Database(s)	EPA ID Number
	BEST DELIVERY SERVICE (Continued) Tank Status: A Owner Tank Id: Not reported Swrcb Tank Id: 36-000-009153-000002 Actv Date: 09-11-91 Capacity: 5000 Tank Use: M.V. FUEL Stg: P Content: DIESEL Number Of Tanks: Not reported		S101591321
70	BEST DELIVERY SERVICE 194 BENEDICT AVE SAN BERNARDINO, CA 92408	HAZNET	S103982629 N/A
	HAZNET: Gepaid: CAC001442896 Contact: GIUDICE TRAINA & MASSEY Telephone: 0000000000 Facility Addr2: Not reported Mailing Name: Not reported Mailing Address: 2322 N COTTONWOOD Mailing City,St,Zip: SANTA ANA, CA 927050000 Gen County: San Bernardino TSD EPA ID: CAD028409019 TSD County: Los Angeles Waste Category: Tank bottom waste Disposal Method: Treatment, Tank Tons: 2.5020 Facility County: San Bernardino Gepaid: CAL000153233 Contact: HARCHARAN SINGH/OWNER Telephone: 6268396600 Facility Addr2: Not reported Mailing Name: Not reported Mailing Address: PO BOX 1669 Mailing City,St,Zip: WALNUT, CA 917880000 Gen County: San Bernardino TSD EPA ID: CAT000613893 TSD County: Los Angeles Waste Category: Unspecified organic liquid mixture Disposal Method: Transfer Station Tons: .2490 Facility County: San Bernardino		
70	BENEDICT PROPERTIES 101 BENEDICT ROAD SAN BERNARDINO, CA 92408	ENVIROSTOR	S106797651 N/A
	ENVIROSTOR: Site Type: Evaluation Site Type Detailed: Evaluation Acres: Not reported NPL: NO Regulatory Agencies: NONE SPECIFIED Lead Agency: NONE SPECIFIED		

MAP FINDINGS
FOCUS MAP 6

Map ID Site Database(s) EPA ID Number

BENEDICT PROPERTIES (Continued)

S106797651

Program Manager: Not reported
 Supervisor: Referred - Not Assigned
 Division Branch: Cypress
 Facility ID: 36000013
 Site Code: Not reported
 Assembly: 62
 Senate: 32
 Special Program: Not reported
 Status: Refer: 1248 Local Agency
 Status Date: 2001-10-25 00:00:00
 Restricted Use: NO
 Funding: Not Applicable
 Latitude: 0
 Longitude: 0
 Alias Name: 36000013
 Alias Type: Envirostor ID Number

APN: NONE SPECIFIED
 APN Description: Not reported
 Comments: Not reported

Completed Info:

Completed Area Name: Not reported
 Completed Sub Area Name: Not reported
 Completed Document Type: Not reported
 Completed Date: Not reported

Confirmed: NONE SPECIFIED
 Confirmed Description: Not reported
 Future Area Name: Not reported
 Future Sub Area Name: Not reported
 Future Document Type: Not reported
 Future Due Date: Not reported
 Media Affected: NONE SPECIFIED
 Media Affected Desc: Not reported

Management:

Management Required: NONE SPECIFIED
 Management Required Desc: Not reported
 Potential: NONE SPECIFIED
 Potential Description: Not reported
 Schedule Area Name: Not reported
 Schedule Sub Area Name: Not reported
 Schedule Document Type: Not reported
 Schedule Due Date: Not reported
 Schedule Revised Date: Not reported
 PastUse: NONE SPECIFIED

72

**RIGHT ANGLE CONSTRUCTION
 195 W BENEDICT ST
 SAN BERNARDINO, CA 92408**

**San Bern. Co. Permit S104769551
 N/A**

San Bern. Co. Permit:

Region: SAN BERNARDINO
 Facility ID: FA0005714
 Owner: DESART, JOE
 Permit Number: PT0007203
 Permit Category: SPECIAL HANDLER
 Facility Status: ACTIVE

MAP FINDINGS
FOCUS MAP 6

Map ID	Site	Database(s)	EPA ID Number
--------	------	-------------	---------------

RIGHT ANGLE CONSTRUCTION (Continued)

S104769551

Expiration Date: 9/30/2008 12:00:00AM

Region: SAN BERNARDINO
 Facility ID: FA0005714
 Owner: DESART, JOE
 Permit Number: PT0007204
 Permit Category: LIMITED QUANTITY GENERATOR(B)
 Facility Status: ACTIVE
 Expiration Date: 9/30/2008 12:00:00AM

72

**BENEDICT PROPERTIES
 205 BENEDICT ROAD
 SAN BERNARDINO, CA 92408**

**ENVIROSTOR S106797650
 N/A**

ENVIROSTOR:

Site Type: Evaluation
 Site Type Detailed: Evaluation
 Acres: Not reported
 NPL: NO
 Regulatory Agencies: NONE SPECIFIED
 Lead Agency: NONE SPECIFIED
 Program Manager: Not reported
 Supervisor: Referred - Not Assigned
 Division Branch: Cypress
 Facility ID: 36000012
 Site Code: Not reported
 Assembly: 62
 Senate: 32
 Special Program: Not reported
 Status: Refer: 1248 Local Agency
 Status Date: 2001-10-25 00:00:00
 Restricted Use: NO
 Funding: Not Applicable
 Latitude: 0
 Longitude: 0
 Alias Name: 36000012
 Alias Type: Envirostor ID Number

APN: NONE SPECIFIED
 APN Description: Not reported
 Comments: Not reported

Completed Info:

Completed Area Name: Not reported
 Completed Sub Area Name: Not reported
 Completed Document Type: Not reported
 Completed Date: Not reported

Confirmed: NONE SPECIFIED
 Confirmed Description: Not reported
 Future Area Name: Not reported
 Future Sub Area Name: Not reported
 Future Document Type: Not reported
 Future Due Date: Not reported
 Media Affected: NONE SPECIFIED
 Media Affected Desc: Not reported

Management:
 Management Required: NONE SPECIFIED

MAP FINDINGS
FOCUS MAP 6

Map ID	Site	Database(s)	EPA ID Number
--------	------	-------------	---------------

BENEDICT PROPERTIES (Continued)

S106797650

Management Required Desc: Not reported
 Potential: NONE SPECIFIED
 Potential Description: Not reported
 Schedule Area Name: Not reported
 Schedule Sub Area Name: Not reported
 Schedule Document Type: Not reported
 Schedule Due Date: Not reported
 Schedule Revised Date: Not reported
 PastUse: NONE SPECIFIED

73

**ROYAL CHRYSLER/PLYMOUTH
 975 S E ST
 SAN BERNARDINO, CA 92408**

**CA FID UST 1000147631
 HIST UST N/A
 SWEEPS UST**

CA FID UST:

Facility ID: 36002681
 Regulated By: UTNKA
 Regulated ID: 00001688
 Cortese Code: Not reported
 SIC Code: Not reported
 Facility Phone: Not reported
 Mail To: Not reported
 Mailing Address: P O BOX
 Mailing Address 2: Not reported
 Mailing City,St,Zip: SAN BERNARDINO 92408
 Contact: Not reported
 Contact Phone: Not reported
 DUNs Number: Not reported
 NPDES Number: Not reported
 EPA ID: Not reported
 Comments: Not reported
 Status: Active

HIST UST:

Region: STATE
 Facility ID: 00000001688
 Facility Type: Other
 Other Type: AUTO DEALER
 Total Tanks: 0002
 Contact Name: Not reported
 Telephone: 7148886871
 Owner Name: ROYAL CHRYSLER/PLYMOUTH (CORPO
 Owner Address: 975 SOUTH "E" STREET
 Owner City,St,Zip: SAN BERNARDINO, CA 92408

Tank Num: 001
 Container Num: 1
 Year Installed: 1970
 Tank Capacity: 00002000
 Tank Used for: WASTE
 Type of Fuel: WASTE OIL
 Tank Construction: Not reported
 Leak Detection: None

Tank Num: 002
 Container Num: 2
 Year Installed: 1970

MAP FINDINGS
FOCUS MAP 6

Map ID Site Database(s) EPA ID Number

ROYAL CHRYSLER/PLYMOUTH (Continued)

1000147631

Tank Capacity: 00000550
Tank Used for: PRODUCT
Type of Fuel: UNLEADED
Tank Construction: Not reported
Leak Detection: None

SWEEPS UST:

Status: A
Comp Number: 1688
Number: 9
Board Of Equalization: Not reported
Ref Date: 03-23-92
Act Date: 03-23-92
Created Date: 02-29-88
Tank Status: A
Owner Tank Id: 1
Swrcb Tank Id: 36-000-001688-000001
Actv Date: 08-26-88
Capacity: 2000
Tank Use: OIL
Stg: W
Content: WASTE OIL
Number Of Tanks: 2

Status: A
Comp Number: 1688
Number: 9
Board Of Equalization: Not reported
Ref Date: 03-23-92
Act Date: 03-23-92
Created Date: 02-29-88
Tank Status: A
Owner Tank Id: 2
Swrcb Tank Id: 36-000-001688-000002
Actv Date: 08-26-88
Capacity: 550
Tank Use: M.V. FUEL
Stg: P
Content: REG UNLEADED
Number Of Tanks: Not reported

75

**EMPIRE CERTIF COLLISION PARTS
939 S. ARROWHEAD AVENUE
SAN BERNARDINO, CA 92408**

**FINDS 1009323339
110024283513**

FINDS:

Other Pertinent Environmental Activity Identified at Site

ICIS (Integrated Compliance Information System) is the Integrated Compliance Information System and provides a database that, when complete, will contain integrated Enforcement and Compliance information across most of EPA's programs. The vision for ICIS is to replace EPA's independent databases that contain Enforcement data with a single repository for that information. Currently, ICIS contains all Federal Administrative and Judicial enforcement actions. This information is maintained in ICIS by EPA in the Regional offices and its Headquarters. A future release of ICIS will replace the Permit

MAP FINDINGS
FOCUS MAP 6

Map ID	Site	Database(s)	EPA ID Number
--------	------	-------------	---------------

EMPIRE CERTIF COLLISION PARTS (Continued)

1009323339

Compliance System (PCS) which supports the NPDES and will integrate that information with Federal actions already in the system. ICIS also has the capability to track other activities occurring in the Region that support Compliance and Enforcement programs. These include; Incident Tracking, Compliance Assistance, and Compliance Monitoring.

76

**CITY OF SAN BERNARDINO
900 S. VALLEY VIEW
SAN BERNARDINO, CA 92418**

**HAZNET S103675547
N/A**

HAZNET:

Gepaid: CAC000976104
Contact: CITY OF SAN BERNARDINO
Telephone: 0000000000
Facility Addr2: Not reported
Mailing Name: Not reported
Mailing Address: WASTE MGMNT. DEPT.
Mailing City,St,Zip: SAN BERNARDINO, CA 924180000
Gen County: San Bernardino
TSD EPA ID: CAD000088252
TSD County: Los Angeles
Waste Category: Paint sludge
Disposal Method: Transfer Station
Tons: 1.0113
Facility County: San Bernardino

Gepaid: CAC000976104
Contact: CITY OF SAN BERNARDINO
Telephone: 0000000000
Facility Addr2: Not reported
Mailing Name: Not reported
Mailing Address: WASTE MGMNT. DEPT.
Mailing City,St,Zip: SAN BERNARDINO, CA 924180000
Gen County: San Bernardino
TSD EPA ID: CAD000088252
TSD County: Los Angeles
Waste Category: Unspecified solvent mixture Waste
Disposal Method: Transfer Station
Tons: .2293
Facility County: San Bernardino

Gepaid: CAC000976104
Contact: CITY OF SAN BERNARDINO
Telephone: 0000000000
Facility Addr2: Not reported
Mailing Name: Not reported
Mailing Address: WASTE MGMNT. DEPT.
Mailing City,St,Zip: SAN BERNARDINO, CA 924180000
Gen County: San Bernardino
TSD EPA ID: CAD000088252
TSD County: Los Angeles
Waste Category: Alkaline solution without metals (pH > 12.5)
Disposal Method: Transfer Station
Tons: .2293
Facility County: San Bernardino

Gepaid: CAC000976104

MAP FINDINGS
FOCUS MAP 6

Map ID	Site	Database(s)	EPA ID Number
--------	------	-------------	---------------

CITY OF SAN BERNARDINO (Continued)

S103675547

Contact: CITY OF SAN BERNARDINO
 Telephone: 0000000000
 Facility Addr2: Not reported
 Mailing Name: Not reported
 Mailing Address: WASTE MGMNT. DEPT.
 Mailing City,St,Zip: SAN BERNARDINO, CA 924180000
 Gen County: San Bernardino
 TSD EPA ID: CAD099452708
 TSD County: Los Angeles
 Waste Category: Waste oil and mixed oil
 Disposal Method: Recycler
 Tons: .7714
 Facility County: San Bernardino

[Click this hyperlink](#) while viewing on your computer to access
 -1 additional CA_HAZNET: record(s) in the EDR Site Report.

77

**ASSOCIATED TRUCK PARTS
 199 W HILLCREST
 SAN BERNARDINO, CA 92408**

**RCRA-SQG 1000327982
 FINDS CAD981658198**

RCRA-SQG:

Date form received by agency: 11/11/1986
 Facility name: ASSOCIATED TRUCK PARTS
 Facility address: 199 W HILLCREST
 SAN BERNARDINO, CA 92408
 EPA ID: CAD981658198
 Mailing address: W HILLCREST
 SAN BERNARDINO, CA 92408
 Contact: ENVIRONMENTAL MANAGER
 Contact address: 199 W HILLCREST
 SAN BERNARDINO, CA 92408
 Contact country: US
 Contact telephone: (714) 381-6417
 Contact email: Not reported
 EPA Region: 09
 Classification: Small Small Quantity Generator
 Description: Handler: generates more than 100 and less than 1000 kg of hazardous waste during any calendar month and accumulates less than 6000 kg of hazardous waste at any time; or generates 100 kg or less of hazardous waste during any calendar month, and accumulates more than 1000 kg of hazardous waste at any time

Owner/Operator Summary:

Owner/operator name: LEO SPIWAK
 Owner/operator address: NOT REQUIRED
 NOT REQUIRED, ME 99999
 Owner/operator country: Not reported
 Owner/operator telephone: (415) 555-1212
 Legal status: Private
 Owner/Operator Type: Owner
 Owner/Op start date: Not reported
 Owner/Op end date: Not reported
 Owner/operator name: NOT REQUIRED
 Owner/operator address: NOT REQUIRED
 NOT REQUIRED, ME 99999

MAP FINDINGS
FOCUS MAP 6

Map ID	Site	Database(s)	EPA ID Number
--------	------	-------------	---------------

ASSOCIATED TRUCK PARTS (Continued)

1000327982

Owner/operator country: Not reported
 Owner/operator telephone: (415) 555-1212
 Legal status: Private
 Owner/Operator Type: Operator
 Owner/Op start date: Not reported
 Owner/Op end date: Not reported

Handler Activities Summary:

U.S. importer of hazardous waste: Unknown
 Mixed waste (haz. and radioactive): Unknown
 Recycler of hazardous waste: No
 Transporter of hazardous waste: No
 Treater, storer or disposer of HW: No
 Underground injection activity: No
 On-site burner exemption: Unknown
 Furnace exemption: Unknown
 Used oil fuel burner: No
 Used oil processor: No
 User oil refiner: No
 Used oil fuel marketer to burner: No
 Used oil Specification marketer: No
 Used oil transfer facility: No
 Used oil transporter: No
 Off-site waste receiver: Commercial status unknown

Violation Status: No violations found

FINDS:

Other Pertinent Environmental Activity Identified at Site

RCRAInfo is a national information system that supports the Resource Conservation and Recovery Act (RCRA) program through the tracking of events and activities related to facilities that generate, transport, and treat, store, or dispose of hazardous waste. RCRAInfo allows RCRA program staff to track the notification, permit, compliance, and corrective action activities required under RCRA.

78

ROMERO'S FOOD PRODUCTS
993 S WATERMAN AVE
SAN BERNARDINO, CA 92408

San Bern. Co. Permit S102042196
N/A

San Bern. Co. Permit:

Region: SAN BERNARDINO
 Facility ID: FA0005793
 Owner: ROMERO, LEO & RAUL
 Permit Number: PT0006399
 Permit Category: SPECIAL GENERATOR(B)
 Facility Status: ACTIVE
 Expiration Date: 11/30/2008 12:00:00AM

Region: SAN BERNARDINO
 Facility ID: FA0005793
 Owner: ROMERO, LEO & RAUL
 Permit Number: PT0006398
 Permit Category: SPECIAL HANDLER
 Facility Status: ACTIVE
 Expiration Date: 11/30/2008 12:00:00AM

MAP FINDINGS
 FOCUS MAP 6

Map ID	Site	Database(s)	EPA ID Number
80	ARROWHEAD MAGAZINE CO., INC. 998 S SIERRA WAY SAN BERNARDINO, CA 92412	HAZNET CA FID UST San Bern. Co. Permit SWEEPS UST	S101619568 N/A
	HAZNET: Gepaid: CAL000093817 Contact: WINPACK LANE, INC Telephone: 9098850715 Facility Addr2: Not reported Mailing Name: Not reported Mailing Address: 998 S SIERRA WAY Mailing City,St,Zip: SAN BERNARDINO, CA 924080000 Gen County: San Bernardino TSD EPA ID: CAD009007626 TSD County: Los Angeles Waste Category: Asbestos-containing waste Disposal Method: Disposal, Land Fill Tons: 1.6856 Facility County: San Bernardino		
	Gepaid: CAL000093817 Contact: WINPACK LANE, INC Telephone: 9098850715 Facility Addr2: Not reported Mailing Name: Not reported Mailing Address: 998 S SIERRA WAY Mailing City,St,Zip: SAN BERNARDINO, CA 924080000 Gen County: San Bernardino TSD EPA ID: CAT080013352 TSD County: Los Angeles Waste Category: Unspecified aqueous solution Disposal Method: Not reported Tons: 2.0850 Facility County: San Bernardino		
	Gepaid: CAL000093817 Contact: WINPACK LANE, INC Telephone: 9098850715 Facility Addr2: Not reported Mailing Name: Not reported Mailing Address: 998 S SIERRA WAY Mailing City,St,Zip: SAN BERNARDINO, CA 924080000 Gen County: San Bernardino TSD EPA ID: CAT080013352 TSD County: Los Angeles Waste Category: Unspecified aqueous solution Disposal Method: Recycler Tons: 3.0357 Facility County: San Bernardino		
	Gepaid: CAL000093817 Contact: WINPACK LANE, INC Telephone: 9098850715 Facility Addr2: Not reported Mailing Name: Not reported Mailing Address: 998 S SIERRA WAY Mailing City,St,Zip: SAN BERNARDINO, CA 924080000 Gen County: San Bernardino		

MAP FINDINGS
FOCUS MAP 6

Map ID Site Database(s) EPA ID Number

ARROWHEAD MAGAZINE CO., INC. (Continued)

S101619568

TSD EPA ID: CAD008252405
TSD County: Los Angeles
Waste Category: Unspecified organic liquid mixture
Disposal Method: Recycler
Tons: 1.0842
Facility County: San Bernardino

Gepaid: CAL000093817
Contact: --
Telephone: 9098850715
Facility Addr2: Not reported
Mailing Name: Not reported
Mailing Address: 998 S SIERRA WAY
Mailing City,St,Zip: SAN BERNARDINO, CA 924080000
Gen County: San Bernardino
TSD EPA ID: CAT080013352
TSD County: Los Angeles
Waste Category: Unspecified oil-containing waste
Disposal Method: Recycler
Tons: 6.42
Facility County: Not reported

[Click this hyperlink](#) while viewing on your computer to access
23 additional CA_HAZNET: record(s) in the EDR Site Report.

CA FID UST:

Facility ID: 36000818
Regulated By: UTNKA
Regulated ID: 00011756
Cortese Code: Not reported
SIC Code: Not reported
Facility Phone: Not reported
Mail To: Not reported
Mailing Address: 400 HOBRON LANE
Mailing Address 2: Not reported
Mailing City,St,Zip: SAN BERNARDINO 92412
Contact: Not reported
Contact Phone: Not reported
DUNS Number: Not reported
NPDES Number: Not reported
EPA ID: Not reported
Comments: Not reported
Status: Active

San Bern. Co. Permit:

Region: SAN BERNARDINO
Facility ID: FA0007317
Owner: WINPAK LANE
Permit Number: PT0003727
Permit Category: HAZMAT HANDLER- 51-99 EMPLOYEES
Facility Status: ACTIVE
Expiration Date: 8/31/2008 12:00:00AM

Region: SAN BERNARDINO
Facility ID: FA0007317
Owner: WINPAK LANE

MAP FINDINGS
FOCUS MAP 6

Map ID Site Database(s) EPA ID Number

ARROWHEAD MAGAZINE CO., INC. (Continued)

S101619568

Permit Number: PT0003726
Permit Category: SPECIAL GENERATOR(B)
Facility Status: ACTIVE
Expiration Date: 8/31/2008 12:00:00AM

SWEEPS UST:

Status: A
Comp Number: 11756
Number: 9
Board Of Equalization: Not reported
Ref Date: 03-24-92
Act Date: 03-24-92
Created Date: 02-29-88
Tank Status: A
Owner Tank Id: 1
Swrcb Tank Id: 36-000-011756-000001
Actv Date: 08-26-88
Capacity: 10000
Tank Use: M.V. FUEL
Stg: P
Content: LEADED
Number Of Tanks: 1

80

**ARROWHEAD MAGAZINE CO., INC.
998 S SIERRA WAY
SAN BERNARDINO, CA 92412**

**HIST UST U001576226
N/A**

HIST UST:

Region: STATE
Facility ID: 00000011756
Facility Type: Other
Other Type: MAGAZINE DISTRIBUTOR
Total Tanks: 0001
Contact Name: Not reported
Telephone: 7148537878
Owner Name: RALPH CONER
Owner Address: 400 HOBRONLANE
Owner City,St,Zip: HONOLULU, HI 96815

Tank Num: 001
Container Num: 1
Year Installed: 1970
Tank Capacity: 00010000
Tank Used for: PRODUCT
Type of Fuel: REGULAR
Tank Construction: Not reported
Leak Detection: Stock Inventor, None

MAP FINDINGS
FOCUS MAP 6

Map ID	Site	Database(s)	EPA ID Number
80	RELIABLE GRINDING 145 W HILLCREST AVE SAN BERNARDINO, CA 92408	CA FID UST SWEEPS UST	S101619518 N/A
	CA FID UST: Facility ID: 36002098 Regulated By: UTNKA Regulated ID: 00040980 Cortese Code: Not reported SIC Code: Not reported Facility Phone: Not reported Mail To: Not reported Mailing Address: 3694 JUNIPER DR Mailing Address 2: Not reported Mailing City,St,Zip: SAN BERNARDINO 92408 Contact: Not reported Contact Phone: Not reported DUNs Number: Not reported NPDES Number: Not reported EPA ID: Not reported Comments: Not reported Status: Active		
	SWEEPS UST: Status: A Comp Number: 40980 Number: 9 Board Of Equalization: 44-021001 Ref Date: 09-11-91 Act Date: 09-11-91 Created Date: 02-29-88 Tank Status: A Owner Tank Id: #1 Swrcb Tank Id: 36-000-040980-000001 Actv Date: 08-29-88 Capacity: 1000 Tank Use: UNKNOWN Stg: P Content: Not reported Number Of Tanks: 2 Status: A Comp Number: 40980 Number: 9 Board Of Equalization: 44-021001 Ref Date: 09-11-91 Act Date: 09-11-91 Created Date: 02-29-88 Tank Status: A Owner Tank Id: Not reported Swrcb Tank Id: 36-000-040980-000002 Actv Date: 08-29-88 Capacity: 1 Tank Use: UNKNOWN Stg: P Content: UNKNOWN Number Of Tanks: Not reported		

MAP FINDINGS
FOCUS MAP 6

Map ID	Site	Database(s)	EPA ID Number
80	RELIABLE GRINDING 145 HILLCREST AVE SAN BERNARDINO, CA 92408	HIST UST	U001576064 N/A
	HIST UST: Region: STATE Facility ID: 00000040980 Facility Type: Other Other Type: MANUFACTURING Total Tanks: 0001 Contact Name: Not reported Telephone: 7148847258 Owner Name: MR. & MRS. WILLIAM POSSINGER Owner Address: 3694 JUNIPER DRIVE Owner City,St,Zip: SAN BERNARDINO, CA 92404 Tank Num: 001 Container Num: #1 Year Installed: 1972 Tank Capacity: 00001000 Tank Used for: Not reported Type of Fuel: Not reported Tank Construction: Not reported Leak Detection: None		
80	RUDOLPH FOODS WEST INC 1010 S SIERRA AVE SAN BERNARDINO, CA 92408	EMI	S106838566 N/A
	EMI: Year: 2002 Carbon Monoxide Emissions Tons/Yr: 36 Air Basin: SC Facility ID: 82675 Air District Name: SC SIC Code: 2096 Air District Name: SOUTH COAST AQMD Community Health Air Pollution Info System: Not reported Consolidated Emission Reporting Rule: Not reported Total Organic Hydrocarbon Gases Tons/Yr: 5 Reactive Organic Gases Tons/Yr: 3 Carbon Monoxide Emissions Tons/Yr: 0 NOX - Oxides of Nitrogen Tons/Yr: 1 SOX - Oxides of Sulphur Tons/Yr: 0 Particulate Matter Tons/Yr: 0 Part. Matter 10 Micrometers & Smllr Tons/Yr: 0 Year: 2003 Carbon Monoxide Emissions Tons/Yr: 36 Air Basin: SC Facility ID: 82675 Air District Name: SC SIC Code: 2096 Air District Name: SOUTH COAST AQMD Community Health Air Pollution Info System: Not reported Consolidated Emission Reporting Rule: Not reported Total Organic Hydrocarbon Gases Tons/Yr: 5 Reactive Organic Gases Tons/Yr: 3 Carbon Monoxide Emissions Tons/Yr: 0 NOX - Oxides of Nitrogen Tons/Yr: 1		

MAP FINDINGS
FOCUS MAP 6

Map ID	Site	Database(s)	EPA ID Number
--------	------	-------------	---------------

RUDOLPH FOODS WEST INC (Continued)

S106838566

SOX - Oxides of Sulphur Tons/Yr:	0
Particulate Matter Tons/Yr:	0
Part. Matter 10 Micrometers & Smlr Tons/Yr:	0
Year:	2004
Carbon Monoxide Emissions Tons/Yr:	36
Air Basin:	SC
Facility ID:	82675
Air District Name:	SC
SIC Code:	2096
Air District Name:	SOUTH COAST AQMD
Community Health Air Pollution Info System:	Not reported
Consolidated Emission Reporting Rule:	Not reported
Total Organic Hydrocarbon Gases Tons/Yr:	4.8323
Reactive Organic Gases Tons/Yr:	3.35
Carbon Monoxide Emissions Tons/Yr:	0.174
NOX - Oxides of Nitrogen Tons/Yr:	0.645
SOX - Oxides of Sulphur Tons/Yr:	0.00412
Particulate Matter Tons/Yr:	0.1412
Part. Matter 10 Micrometers & Smlr Tons/Yr:	0.1
Year:	2005
Carbon Monoxide Emissions Tons/Yr:	36
Air Basin:	SC
Facility ID:	82675
Air District Name:	SC
SIC Code:	2096
Air District Name:	SOUTH COAST AQMD
Community Health Air Pollution Info System:	Not reported
Consolidated Emission Reporting Rule:	Not reported
Total Organic Hydrocarbon Gases Tons/Yr:	1.498
Reactive Organic Gases Tons/Yr:	1.0387636
Carbon Monoxide Emissions Tons/Yr:	.14
NOX - Oxides of Nitrogen Tons/Yr:	.519
SOX - Oxides of Sulphur Tons/Yr:	.0024
Particulate Matter Tons/Yr:	.076
Part. Matter 10 Micrometers & Smlr Tons/Yr:	.05484

80

RUDOLPH FOOD CO'S INC
1010 S SIERRA WAY
SAN BERNARDINO, CA 92408

HAZNET S102042202
San Bern. Co. Permit N/A

HAZNET:

Gepaid:	CAL000078083
Contact:	FRANCISCO QUIRARTE
Telephone:	9093882202
Facility Addr2:	Not reported
Mailing Name:	Not reported
Mailing Address:	1010 S SIERRA WAY
Mailing City,St,Zip:	SAN BERNARDINO, CA 924082124
Gen County:	San Bernardino
TSD EPA ID:	CAT000613927
TSD County:	San Bernardino
Waste Category:	Aqueous solution with less than 10% total organic residues
Disposal Method:	Transfer Station
Tons:	0.05
Facility County:	San Bernardino

MAP FINDINGS
FOCUS MAP 6

Map ID	Site	Database(s)	EPA ID Number
--------	------	-------------	---------------

RUDOLPH FOOD CO'S INC (Continued)

S102042202

Gepaid: CAL000078083
 Contact: FRANCISCO QUIRARTE
 Telephone: 9093882202
 Facility Addr2: Not reported
 Mailing Name: Not reported
 Mailing Address: 1010 S SIERRA WAY
 Mailing City,St,Zip: SAN BERNARDINO, CA 924082124
 Gen County: San Bernardino
 TSD EPA ID: AZD049318009
 TSD County: San Bernardino
 Waste Category: Laboratory waste chemicals
 Disposal Method: Treatment, Incineration
 Tons: 0.03
 Facility County: San Bernardino

Gepaid: CAL000078083
 Contact: FRANCISCO QUIRARTE
 Telephone: 9093882202
 Facility Addr2: Not reported
 Mailing Name: Not reported
 Mailing Address: 1010 S SIERRA WAY
 Mailing City,St,Zip: SAN BERNARDINO, CA 924082124
 Gen County: San Bernardino
 TSD EPA ID: CAT000613927
 TSD County: San Bernardino
 Waste Category: Aqueous solution with less than 10% total organic residues
 Disposal Method: Transfer Station
 Tons: 0.05
 Facility County: San Bernardino

San Bern. Co. Permit:
 Region: SAN BERNARDINO
 Facility ID: FA0005825
 Owner: RUDOLPH FOODS, INC.
 Permit Number: PT0006157
 Permit Category: HAZMAT HANDLER 0-10 EMPLOYEES
 Facility Status: ACTIVE
 Expiration Date: 8/31/2008 12:00:00AM

**81 FRANKLIN PRESS
 1001 S ARROWHEAD AVE
 SAN BERNARDINO, CA 92408**

**RCRA-SQG 1000316988
 FINDS CAD008268278
 HAZNET
 CA FID UST
 EMI
 SWEEPS UST**

RCRA-SQG:
 Date form received by agency:09/01/1996
 Facility name: FRANKLIN PRESS
 Facility address: 1001 S ARROWHEAD AVE
 SAN BERNARDINO, CA 92408
 EPA ID: CAD008268278
 Contact: Not reported
 Contact address: Not reported
 Not reported
 Contact country: Not reported
 Contact telephone: Not reported

MAP FINDINGS
FOCUS MAP 6

Map ID Site Database(s) EPA ID Number

FRANKLIN PRESS (Continued)

1000316988

Other Pertinent Environmental Activity Identified at Site

TRIS (Toxics Release Inventory System) contains information from facilities on the amounts of over 300 listed toxic chemicals that these facilities release directly to air, water, land, or that are transported off-site.

The NEI (National Emissions Inventory) database contains information on stationary and mobile sources that emit criteria air pollutants and their precursors, as well as hazardous air pollutants (HAPs).

RCRAInfo is a national information system that supports the Resource Conservation and Recovery Act (RCRA) program through the tracking of events and activities related to facilities that generate, transport, and treat, store, or dispose of hazardous waste. RCRAInfo allows RCRA program staff to track the notification, permit, compliance, and corrective action activities required under RCRA.

HAZNET:

Gepaid: CAD008268278
Contact: FRANKLIN PRESS
Telephone: 9098899773
Facility Addr2: Not reported
Mailing Name: Not reported
Mailing Address: 1001 S ARROWHEAD AVE
Mailing City,St,Zip: SAN BERNARDINO, CA 924082018
Gen County: San Bernardino
TSD EPA ID: CAD982524613
TSD County: Orange
Waste Category: Photochemicals/photoprocessing waste
Disposal Method: Recycler
Tons: .2518
Facility County: San Bernardino

Gepaid: CAD008268278
Contact: FRANKLIN PRESS
Telephone: 9098899773
Facility Addr2: Not reported
Mailing Name: Not reported
Mailing Address: 1001 S ARROWHEAD AVE
Mailing City,St,Zip: SAN BERNARDINO, CA 924082018
Gen County: San Bernardino
TSD EPA ID: CAT000613893
TSD County: Los Angeles
Waste Category: Aqueous solution with less than 10% total organic residues
Disposal Method: Treatment, Tank
Tons: .3127
Facility County: San Bernardino

Gepaid: CAD008268278
Contact: FRANKLIN PRESS
Telephone: 9098899773
Facility Addr2: Not reported
Mailing Name: Not reported
Mailing Address: 1001 S ARROWHEAD AVE
Mailing City,St,Zip: SAN BERNARDINO, CA 924082018

MAP FINDINGS
FOCUS MAP 6

Map ID Site Database(s) EPA ID Number

FRANKLIN PRESS (Continued)

1000316988

Gen County: San Bernardino
TSD EPA ID: CAT000613976
TSD County: Orange
Waste Category: Photochemicals/photoprocessing waste
Disposal Method: Transfer Station
Tons: .3372
Facility County: San Bernardino

Gepaid: CAD008268278
Contact: FRANKLIN PRESS
Telephone: 9098899773
Facility Addr2: Not reported
Mailing Name: Not reported
Mailing Address: 1001 S ARROWHEAD AVE
Mailing City,St,Zip: SAN BERNARDINO, CA 924082018
Gen County: San Bernardino
TSD EPA ID: CAD093459485
TSD County: Fresno
Waste Category: Organic liquids with metals Alkaline solution (pH <UN-> 12.5) with metals (antimony, arsenic, barium, beryllium, cadmium, chromium, cobalt, copper, lead, mercury, molybdenum, nickel, selenium, silver, thallium, vanadium, and zinc)
Disposal Method: Not reported
Tons: .2085
Facility County: San Bernardino

Gepaid: CAD008268278
Contact: FRANKLIN PRESS
Telephone: 9098899773
Facility Addr2: Not reported
Mailing Name: Not reported
Mailing Address: 1001 S ARROWHEAD AVE
Mailing City,St,Zip: SAN BERNARDINO, CA 924082018
Gen County: San Bernardino
TSD EPA ID: CAD093459485
TSD County: Fresno
Waste Category: Organic liquids with metals Alkaline solution (pH <UN-> 12.5) with metals (antimony, arsenic, barium, beryllium, cadmium, chromium, cobalt, copper, lead, mercury, molybdenum, nickel, selenium, silver, thallium, vanadium, and zinc)
Disposal Method: Transfer Station
Tons: .4002
Facility County: San Bernardino

[Click this hyperlink](#) while viewing on your computer to access 22 additional CA_HAZNET: record(s) in the EDR Site Report.

CA FID UST:
Facility ID: 36003604
Regulated By: UTNKA
Regulated ID: Not reported
Cortese Code: Not reported
SIC Code: Not reported
Facility Phone: Not reported
Mail To: Not reported
Mailing Address: 1020 PROSPECT ST
Mailing Address 2: Not reported

MAP FINDINGS
 FOCUS MAP 6

Map ID Site Database(s) EPA ID Number

FRANKLIN PRESS (Continued)

1000316988

Mailing City,St,Zip: SAN BERNARDINO 92408
 Contact: Not reported
 Contact Phone: Not reported
 DUNs Number: Not reported
 NPDES Number: Not reported
 EPA ID: Not reported
 Comments: Not reported
 Status: Active

EMI:

Year: 1990
 Carbon Monoxide Emissions Tons/Yr: 36
 Air Basin: SC
 Facility ID: 48154
 Air District Name: SC
 SIC Code: 2752
 Air District Name: SOUTH COAST AQMD
 Community Health Air Pollution Info System: Not reported
 Consolidated Emission Reporting Rule: Not reported
 Total Organic Hydrocarbon Gases Tons/Yr: 23
 Reactive Organic Gases Tons/Yr: 18
 Carbon Monoxide Emissions Tons/Yr: 0
 NOX - Oxides of Nitrogen Tons/Yr: 0
 SOX - Oxides of Sulphur Tons/Yr: 0
 Particulate Matter Tons/Yr: 0
 Part. Matter 10 Micrometers & Smlr Tons/Yr: 0

Year: 1993
 Carbon Monoxide Emissions Tons/Yr: 36
 Air Basin: SC
 Facility ID: 48154
 Air District Name: SC
 SIC Code: 2752
 Air District Name: SOUTH COAST AQMD
 Community Health Air Pollution Info System: Not reported
 Consolidated Emission Reporting Rule: Not reported
 Total Organic Hydrocarbon Gases Tons/Yr: 8
 Reactive Organic Gases Tons/Yr: 8
 Carbon Monoxide Emissions Tons/Yr: 0
 NOX - Oxides of Nitrogen Tons/Yr: 0
 SOX - Oxides of Sulphur Tons/Yr: 0
 Particulate Matter Tons/Yr: 0
 Part. Matter 10 Micrometers & Smlr Tons/Yr: 0

Year: 1995
 Carbon Monoxide Emissions Tons/Yr: 36
 Air Basin: SC
 Facility ID: 48154
 Air District Name: SC
 SIC Code: 2752
 Air District Name: SOUTH COAST AQMD
 Community Health Air Pollution Info System: Not reported
 Consolidated Emission Reporting Rule: Not reported
 Total Organic Hydrocarbon Gases Tons/Yr: 8
 Reactive Organic Gases Tons/Yr: 8
 Carbon Monoxide Emissions Tons/Yr: 0
 NOX - Oxides of Nitrogen Tons/Yr: 0

MAP FINDINGS
FOCUS MAP 6

Map ID	Site	Database(s)	EPA ID Number
--------	------	-------------	---------------

FRANKLIN PRESS (Continued)

1000316988

SOX - Oxides of Sulphur Tons/Yr:	0
Particulate Matter Tons/Yr:	0
Part. Matter 10 Micrometers & Smlr Tons/Yr:	0
Year:	1996
Carbon Monoxide Emissions Tons/Yr:	36
Air Basin:	SC
Facility ID:	48154
Air District Name:	SC
SIC Code:	2752
Air District Name:	SOUTH COAST AQMD
Community Health Air Pollution Info System:	Not reported
Consolidated Emission Reporting Rule:	Not reported
Total Organic Hydrocarbon Gases Tons/Yr:	8
Reactive Organic Gases Tons/Yr:	8
Carbon Monoxide Emissions Tons/Yr:	0
NOX - Oxides of Nitrogen Tons/Yr:	0
SOX - Oxides of Sulphur Tons/Yr:	0
Particulate Matter Tons/Yr:	0
Part. Matter 10 Micrometers & Smlr Tons/Yr:	0
Year:	1997
Carbon Monoxide Emissions Tons/Yr:	36
Air Basin:	SC
Facility ID:	48154
Air District Name:	SC
SIC Code:	2752
Air District Name:	SOUTH COAST AQMD
Community Health Air Pollution Info System:	Not reported
Consolidated Emission Reporting Rule:	Not reported
Total Organic Hydrocarbon Gases Tons/Yr:	8
Reactive Organic Gases Tons/Yr:	8
Carbon Monoxide Emissions Tons/Yr:	0
NOX - Oxides of Nitrogen Tons/Yr:	0
SOX - Oxides of Sulphur Tons/Yr:	0
Particulate Matter Tons/Yr:	0
Part. Matter 10 Micrometers & Smlr Tons/Yr:	0
Year:	1998
Carbon Monoxide Emissions Tons/Yr:	36
Air Basin:	SC
Facility ID:	48154
Air District Name:	SC
SIC Code:	2752
Air District Name:	SOUTH COAST AQMD
Community Health Air Pollution Info System:	Not reported
Consolidated Emission Reporting Rule:	Not reported
Total Organic Hydrocarbon Gases Tons/Yr:	8
Reactive Organic Gases Tons/Yr:	8
Carbon Monoxide Emissions Tons/Yr:	0
NOX - Oxides of Nitrogen Tons/Yr:	0
SOX - Oxides of Sulphur Tons/Yr:	0
Particulate Matter Tons/Yr:	0
Part. Matter 10 Micrometers & Smlr Tons/Yr:	0
Year:	1999
Carbon Monoxide Emissions Tons/Yr:	36

MAP FINDINGS
 FOCUS MAP 6

Map ID	Site	Database(s)	EPA ID Number
--------	------	-------------	---------------

FRANKLIN PRESS (Continued)

1000316988

Air Basin: SC
 Facility ID: 48154
 Air District Name: SC
 SIC Code: 2752
 Air District Name: SOUTH COAST AQMD
 Community Health Air Pollution Info System: Not reported
 Consolidated Emission Reporting Rule: Not reported
 Total Organic Hydrocarbon Gases Tons/Yr: 8
 Reactive Organic Gases Tons/Yr: 8
 Carbon Monoxide Emissions Tons/Yr: 0
 NOX - Oxides of Nitrogen Tons/Yr: 0
 SOX - Oxides of Sulphur Tons/Yr: 0
 Particulate Matter Tons/Yr: 0
 Part. Matter 10 Micrometers & Smlr Tons/Yr: 0

Year: 2000
 Carbon Monoxide Emissions Tons/Yr: 36
 Air Basin: SC
 Facility ID: 48154
 Air District Name: SC
 SIC Code: 2752
 Air District Name: SOUTH COAST AQMD
 Community Health Air Pollution Info System: Not reported
 Consolidated Emission Reporting Rule: Not reported
 Total Organic Hydrocarbon Gases Tons/Yr: 8
 Reactive Organic Gases Tons/Yr: 8
 Carbon Monoxide Emissions Tons/Yr: 0
 NOX - Oxides of Nitrogen Tons/Yr: 0
 SOX - Oxides of Sulphur Tons/Yr: 0
 Particulate Matter Tons/Yr: 0
 Part. Matter 10 Micrometers & Smlr Tons/Yr: 0

Year: 2001
 Carbon Monoxide Emissions Tons/Yr: 36
 Air Basin: SC
 Facility ID: 48154
 Air District Name: SC
 SIC Code: 2752
 Air District Name: SOUTH COAST AQMD
 Community Health Air Pollution Info System: Not reported
 Consolidated Emission Reporting Rule: Not reported
 Total Organic Hydrocarbon Gases Tons/Yr: 8
 Reactive Organic Gases Tons/Yr: 8
 Carbon Monoxide Emissions Tons/Yr: 0
 NOX - Oxides of Nitrogen Tons/Yr: 0
 SOX - Oxides of Sulphur Tons/Yr: 0
 Particulate Matter Tons/Yr: 0
 Part. Matter 10 Micrometers & Smlr Tons/Yr: 0

SWEEPS UST:

Status: A
 Comp Number: 9171
 Number: 1
 Board Of Equalization: 44-020172
 Ref Date: 03-24-92
 Act Date: 03-24-92
 Created Date: 09-15-88

MAP FINDINGS
FOCUS MAP 6

Map ID	Site	Database(s)	EPA ID Number
--------	------	-------------	---------------

FRANKLIN PRESS (Continued)

1000316988

Tank Status: A
 Owner Tank Id: Not reported
 Swrcb Tank Id: 36-000-009171-000001
 Actv Date: 09-15-88
 Capacity: 1
 Tank Use: UNKNOWN
 Stg: P
 Content: UNKNOWN
 Number Of Tanks: 1

82

**GIBSON BROS JANITORIAL
 202 W HILLCREST AVE
 SAN BERNARDINO, CA 92408**

**CA FID UST S101619510
 SWEEPS UST N/A**

CA FID UST:

Facility ID: 36007195
 Regulated By: UTNKA
 Regulated ID: 00018051
 Cortese Code: Not reported
 SIC Code: Not reported
 Facility Phone: Not reported
 Mail To: Not reported
 Mailing Address: 202 W HILLCREST AVE
 Mailing Address 2: Not reported
 Mailing City,St,Zip: SAN BERNARDINO 92408
 Contact: Not reported
 Contact Phone: Not reported
 DUNs Number: Not reported
 NPDES Number: Not reported
 EPA ID: Not reported
 Comments: Not reported
 Status: Active

SWEEPS UST:

Status: A
 Comp Number: 18051
 Number: 9
 Board Of Equalization: 44-020664
 Ref Date: 03-24-92
 Act Date: 03-24-92
 Created Date: 02-29-88
 Tank Status: A
 Owner Tank Id: 1
 Swrcb Tank Id: 36-000-018051-000001
 Actv Date: 08-26-88
 Capacity: 2000
 Tank Use: M.V. FUEL
 Stg: P
 Content: REG UNLEADED
 Number Of Tanks: 1

MAP FINDINGS
FOCUS MAP 6

Map ID	Site	Database(s)	EPA ID Number
82	GIBSON BROTHERS JANITORIAL SER 202 HILLCREST AVE SAN BERNARDINO, CA 92408	HIST UST	U001576049 N/A
	HIST UST: Region: STATE Facility ID: 00000018051 Facility Type: Other Other Type: Not reported Total Tanks: 0001 Contact Name: Not reported Telephone: 7148885755 Owner Name: GIBSON BROTHERS JANITORIAL SER Owner Address: 202 WEST HILLCREST AVE. Owner City,St,Zip: SAN BERNARDINO, CA 92408 Tank Num: 001 Container Num: 1 Year Installed: Not reported Tank Capacity: 00002000 Tank Used for: PRODUCT Type of Fuel: UNLEADED Tank Construction: 12 gauge Leak Detection: Stock Inventor		
84	MOSS BROS DODGE 1100 S E STREET SAN BERNARDINO, CA 92408	HAZNET EMI San Bern. Co. Permit	S102042091 N/A
	HAZNET: Gepaid: CAD981572506 Contact: MOSS BROS DODGE Telephone: 9098848255 Facility Addr2: Not reported Mailing Name: Not reported Mailing Address: 1100 S E ST Mailing City,St,Zip: SAN BERNARDINO, CA 924081915 Gen County: San Bernardino TSD EPA ID: CAD093459485 TSD County: Fresno Waste Category: Unspecified solvent mixture Waste Disposal Method: Transfer Station Tons: .0999 Facility County: San Bernardino Gepaid: CAD981572506 Contact: MOSS BROS DODGE Telephone: 9098848255 Facility Addr2: Not reported Mailing Name: Not reported Mailing Address: 1100 S E ST Mailing City,St,Zip: SAN BERNARDINO, CA 924081915 Gen County: San Bernardino TSD EPA ID: CAT080013352 TSD County: Los Angeles Waste Category: Unspecified aqueous solution Disposal Method: Recycler Tons: 1.7097 Facility County: San Bernardino		

MAP FINDINGS
FOCUS MAP 6

Map ID Site Database(s) EPA ID Number

MOSS BROS DODGE (Continued)

S102042091

Gepaid: CAD981572506
 Contact: MOSS BROS DODGE
 Telephone: 9098848255
 Facility Addr2: Not reported
 Mailing Name: Not reported
 Mailing Address: 1100 S E ST
 Mailing City,St,Zip: SAN BERNARDINO, CA 924081915
 Gen County: San Bernardino
 TSD EPA ID: CAT080013352
 TSD County: Los Angeles
 Waste Category: Not reported
 Disposal Method: Recycler
 Tons: .0000
 Facility County: San Bernardino

Gepaid: CAD981572506
 Contact: MOSS BROS DODGE
 Telephone: 9098848255
 Facility Addr2: Not reported
 Mailing Name: Not reported
 Mailing Address: 1100 S E ST
 Mailing City,St,Zip: SAN BERNARDINO, CA 924081915
 Gen County: San Bernardino
 TSD EPA ID: CAT080013352
 TSD County: Los Angeles
 Waste Category: Waste oil and mixed oil
 Disposal Method: Recycler
 Tons: 2.3352
 Facility County: San Bernardino

Gepaid: CAD981572506
 Contact: MOSS BROS DODGE
 Telephone: 9098848255
 Facility Addr2: Not reported
 Mailing Name: Not reported
 Mailing Address: 1100 S E ST
 Mailing City,St,Zip: SAN BERNARDINO, CA 924081915
 Gen County: San Bernardino
 TSD EPA ID: CAT080013352
 TSD County: Los Angeles
 Waste Category: Unspecified aqueous solution
 Disposal Method: Not reported
 Tons: 1.6680
 Facility County: San Bernardino

[Click this hyperlink](#) while viewing on your computer to access
46 additional CA_HAZNET: record(s) in the EDR Site Report.

EMI:

Year: 1990
 Carbon Monoxide Emissions Tons/Yr: 36
 Air Basin: SC
 Facility ID: 65128
 Air District Name: SC
 SIC Code: 5511
 Air District Name: SOUTH COAST AQMD
 Community Health Air Pollution Info System: Not reported

MAP FINDINGS
FOCUS MAP 6

Map ID Site Database(s) EPA ID Number

MOSS BROS DODGE (Continued)

S102042091

Consolidated Emission Reporting Rule: Not reported
 Total Organic Hydrocarbon Gases Tons/Yr: 4
 Reactive Organic Gases Tons/Yr: 3
 Carbon Monoxide Emissions Tons/Yr: 0
 NOX - Oxides of Nitrogen Tons/Yr: 0
 SOX - Oxides of Sulphur Tons/Yr: 0
 Particulate Matter Tons/Yr: 0
 Part. Matter 10 Micrometers & Smlr Tons/Yr: 0

Year: 1997
 Carbon Monoxide Emissions Tons/Yr: 36
 Air Basin: SC
 Facility ID: 65128
 Air District Name: SC
 SIC Code: 5511
 Air District Name: SOUTH COAST AQMD
 Community Health Air Pollution Info System: Not reported
 Consolidated Emission Reporting Rule: Not reported
 Total Organic Hydrocarbon Gases Tons/Yr: 7
 Reactive Organic Gases Tons/Yr: 4
 Carbon Monoxide Emissions Tons/Yr: 0
 NOX - Oxides of Nitrogen Tons/Yr: 0
 SOX - Oxides of Sulphur Tons/Yr: 0
 Particulate Matter Tons/Yr: 0
 Part. Matter 10 Micrometers & Smlr Tons/Yr: 0

Year: 1998
 Carbon Monoxide Emissions Tons/Yr: 36
 Air Basin: SC
 Facility ID: 65128
 Air District Name: SC
 SIC Code: 5511
 Air District Name: SOUTH COAST AQMD
 Community Health Air Pollution Info System: Not reported
 Consolidated Emission Reporting Rule: Not reported
 Total Organic Hydrocarbon Gases Tons/Yr: 5
 Reactive Organic Gases Tons/Yr: 3
 Carbon Monoxide Emissions Tons/Yr: 0
 NOX - Oxides of Nitrogen Tons/Yr: 0
 SOX - Oxides of Sulphur Tons/Yr: 0
 Particulate Matter Tons/Yr: 0
 Part. Matter 10 Micrometers & Smlr Tons/Yr: 0

Year: 1999
 Carbon Monoxide Emissions Tons/Yr: 36
 Air Basin: SC
 Facility ID: 65128
 Air District Name: SC
 SIC Code: 5511
 Air District Name: SOUTH COAST AQMD
 Community Health Air Pollution Info System: Not reported
 Consolidated Emission Reporting Rule: Not reported
 Total Organic Hydrocarbon Gases Tons/Yr: 7
 Reactive Organic Gases Tons/Yr: 4
 Carbon Monoxide Emissions Tons/Yr: 0
 NOX - Oxides of Nitrogen Tons/Yr: 0
 SOX - Oxides of Sulphur Tons/Yr: 0

MAP FINDINGS
FOCUS MAP 6

Map ID	Site	Database(s)	EPA ID Number
--------	------	-------------	---------------

MOSS BROS DODGE (Continued)

S102042091

Particulate Matter Tons/Yr:	0
Part. Matter 10 Micrometers & Smlr Tons/Yr:	0
Year:	2000
Carbon Monoxide Emissions Tons/Yr:	36
Air Basin:	SC
Facility ID:	65128
Air District Name:	SC
SIC Code:	5511
Air District Name:	SOUTH COAST AQMD
Community Health Air Pollution Info System:	Not reported
Consolidated Emission Reporting Rule:	Not reported
Total Organic Hydrocarbon Gases Tons/Yr:	7
Reactive Organic Gases Tons/Yr:	4
Carbon Monoxide Emissions Tons/Yr:	0
NOX - Oxides of Nitrogen Tons/Yr:	0
SOX - Oxides of Sulphur Tons/Yr:	0
Particulate Matter Tons/Yr:	0
Part. Matter 10 Micrometers & Smlr Tons/Yr:	0
Year:	2001
Carbon Monoxide Emissions Tons/Yr:	36
Air Basin:	SC
Facility ID:	65128
Air District Name:	SC
SIC Code:	5511
Air District Name:	SOUTH COAST AQMD
Community Health Air Pollution Info System:	Not reported
Consolidated Emission Reporting Rule:	Not reported
Total Organic Hydrocarbon Gases Tons/Yr:	5
Reactive Organic Gases Tons/Yr:	2
Carbon Monoxide Emissions Tons/Yr:	0
NOX - Oxides of Nitrogen Tons/Yr:	0
SOX - Oxides of Sulphur Tons/Yr:	0
Particulate Matter Tons/Yr:	0
Part. Matter 10 Micrometers & Smlr Tons/Yr:	0

San Bern. Co. Permit:

Region: SAN BERNARDINO
 Facility ID: FA0004862
 Owner: MOSS BROS DODGE INC.
 Permit Number: PT0004729
 Permit Category: HAZMAT HANDLER- 51-99 EMPLOYEES
 Facility Status: ACTIVE
 Expiration Date: 7/31/2007 12:00:00AM

Region: SAN BERNARDINO
 Facility ID: FA0004862
 Owner: MOSS BROS DODGE INC.
 Permit Number: PT0004730
 Permit Category: SPECIAL GENERATOR(B)
 Facility Status: ACTIVE
 Expiration Date: 7/31/2008 12:00:00AM

MAP FINDINGS
FOCUS MAP 6

Map ID	Site	Database(s)	EPA ID Number
84	INLAND EMPIRE DODGE 1100 SOUTH ST SAN BERNARDINO, CA 92408	FINDS HIST UST EMI RCRA-NonGen	1000151920 CAD982317992

FINDS:

Other Pertinent Environmental Activity Identified at Site

RCRAInfo is a national information system that supports the Resource Conservation and Recovery Act (RCRA) program through the tracking of events and activities related to facilities that generate, transport, and treat, store, or dispose of hazardous waste. RCRAInfo allows RCRA program staff to track the notification, permit, compliance, and corrective action activities required under RCRA.

HIST UST:

Region: STATE
Facility ID: 00000068747
Facility Type: Other
Other Type: AUTO DEALERSHIP
Total Tanks: 0002
Contact Name: FLOYD NORDSTROM
Telephone: 7148848255
Owner Name: INLAND CENTER DODGE
Owner Address: 1100 SOUTH E. STREET
Owner City,St,Zip: SAN BERNARDINO, CA 92408

Tank Num: 001
Container Num: #1
Year Installed: 1968
Tank Capacity: 00010000
Tank Used for: WASTE
Type of Fuel: 1
Tank Construction: Unkown inches
Leak Detection: Stock Inventor, Pressure Test

Tank Num: 002
Container Num: #2
Year Installed: 1968
Tank Capacity: 00001000
Tank Used for: WASTE
Type of Fuel: UNLEADED
Tank Construction: Not reported
Leak Detection: Visual

EMI:

Year: 1996
Carbon Monoxide Emissions Tons/Yr: 36
Air Basin: SC
Facility ID: 65128
Air District Name: SC
SIC Code: 7538
Air District Name: SOUTH COAST AQMD
Community Health Air Pollution Info System: Not reported
Consolidated Emission Reporting Rule: Not reported
Total Organic Hydrocarbon Gases Tons/Yr: 2
Reactive Organic Gases Tons/Yr: 2

MAP FINDINGS
FOCUS MAP 6

Map ID	Site	Database(s)	EPA ID Number
--------	------	-------------	---------------

INLAND EMPIRE DODGE (Continued)

1000151920

Carbon Monoxide Emissions Tons/Yr: 0
 NOX - Oxides of Nitrogen Tons/Yr: 0
 SOX - Oxides of Sulphur Tons/Yr: 0
 Particulate Matter Tons/Yr: 0
 Part. Matter 10 Micrometers & Smlr Tons/Yr: 0

RCRA-NonGen:

Date form received by agency: 09/07/1994
 Facility name: INLAND EMPIRE DODGE
 Facility address: 1100 SOUTH ST
 SAN BERNARDINO, CA 92408
 EPA ID: CAD982317992
 Mailing address: SOUTH E ST
 SAN BERNARDINO, CA 92408
 Contact: GLENN MOSS
 Contact address: 1100 SOUTH E ST
 SAN BERNARDINO, CA 92408
 Contact country: US
 Contact telephone: (909) 884-8255
 Contact email: Not reported
 EPA Region: 09
 Classification: Non-Generator
 Description: Handler: Non-Generators do not presently generate hazardous waste

Owner/Operator Summary:

Owner/operator name: INC
 Owner/operator address: NOT REQUIRED
 NOT REQUIRED, ME 99999
 Owner/operator country: Not reported
 Owner/operator telephone: (415) 555-1212
 Legal status: Private
 Owner/Operator Type: Owner
 Owner/Op start date: Not reported
 Owner/Op end date: Not reported

Owner/operator name: NOT REQUIRED
 Owner/operator address: NOT REQUIRED
 NOT REQUIRED, ME 99999
 Owner/operator country: Not reported
 Owner/operator telephone: (415) 555-1212
 Legal status: Private
 Owner/Operator Type: Operator
 Owner/Op start date: Not reported
 Owner/Op end date: Not reported

Handler Activities Summary:

U.S. importer of hazardous waste: Unknown
 Mixed waste (haz. and radioactive): Unknown
 Recycler of hazardous waste: No
 Transporter of hazardous waste: No
 Treater, storer or disposer of HW: No
 Underground injection activity: No
 On-site burner exemption: Unknown
 Furnace exemption: Unknown
 Used oil fuel burner: No
 Used oil processor: No

MAP FINDINGS
FOCUS MAP 6

Map ID	Site	Database(s)	EPA ID Number
	INLAND EMPIRE DODGE (Continued)		1000151920
	User oil refiner:	No	
	Used oil fuel marketer to burner:	No	
	Used oil Specification marketer:	No	
	Used oil transfer facility:	No	
	Used oil transporter:	No	
	Off-site waste receiver:	Commercial status unknown	
	Violation Status:	No violations found	
84	MOSS BROS INC DBA MOSS BROS DODGE 1100 S E STREET SAN BERNARDINO, CA 92408	RCRA-SQG FINDS	1000921611 CAD981572506
	RCRA-SQG:		
	Date form received by agency:	09/07/1994	
	Facility name:	MOSS BROS INC DBA MOSS BROS DODGE	
	Facility address:	1100 S E STREET SAN BERNARDINO, CA 92408	
	EPA ID:	CAD981572506	
	Contact:	WIL FLOYD	
	Contact address:	1100 S E STREET SAN BERNARDINO, CA 92408	
	Contact country:	US	
	Contact telephone:	(909) 884-8255	
	Contact email:	Not reported	
	EPA Region:	09	
	Classification:	Small Small Quantity Generator	
	Description:	Handler: generates more than 100 and less than 1000 kg of hazardous waste during any calendar month and accumulates less than 6000 kg of hazardous waste at any time; or generates 100 kg or less of hazardous waste during any calendar month, and accumulates more than 1000 kg of hazardous waste at any time	
	Owner/Operator Summary:		
	Owner/operator name:	GLENN L MOSS	
	Owner/operator address:	1100 S E ST SAN BERNARDINO, CA 92408	
	Owner/operator country:	Not reported	
	Owner/operator telephone:	(909) 884-8255	
	Legal status:	Private	
	Owner/Operator Type:	Owner	
	Owner/Op start date:	Not reported	
	Owner/Op end date:	Not reported	
	Owner/operator name:	NOT REQUIRED	
	Owner/operator address:	NOT REQUIRED NOT REQUIRED, ME 99999	
	Owner/operator country:	Not reported	
	Owner/operator telephone:	(415) 555-1212	
	Legal status:	Private	
	Owner/Operator Type:	Operator	
	Owner/Op start date:	Not reported	
	Owner/Op end date:	Not reported	
	Handler Activities Summary:		
	U.S. importer of hazardous waste:	Unknown	
	Mixed waste (haz. and radioactive):	Unknown	
	Recycler of hazardous waste:	No	

MAP FINDINGS
FOCUS MAP 6

Map ID	Site	Database(s)	EPA ID Number
--------	------	-------------	---------------

MOSS BROS INC DBA MOSS BROS DODGE (Continued)

1000921611

Transporter of hazardous waste:	No
Treater, storer or disposer of HW:	No
Underground injection activity:	No
On-site burner exemption:	Unknown
Furnace exemption:	Unknown
Used oil fuel burner:	No
Used oil processor:	No
User oil refiner:	No
Used oil fuel marketer to burner:	No
Used oil Specification marketer:	No
Used oil transfer facility:	No
Used oil transporter:	No
Off-site waste receiver:	Commercial status unknown

Violation Status: No violations found

FINDS:

Other Pertinent Environmental Activity Identified at Site

California - Hazardous Waste Tracking System - Datamart

The NEI (National Emissions Inventory) database contains information on stationary and mobile sources that emit criteria air pollutants and their precursors, as well as hazardous air pollutants (HAPs).

RCRAInfo is a national information system that supports the Resource Conservation and Recovery Act (RCRA) program through the tracking of events and activities related to facilities that generate, transport, and treat, store, or dispose of hazardous waste. RCRAInfo allows RCRA program staff to track the notification, permit, compliance, and corrective action activities required under RCRA.

UORS (California - Used Oil Recycling System). California Integrated Waste Management Board (CIWMB) helps communities establish and promote convenient collection opportunities for used oil and used oil filters.

84

**TRI-CITY TIRES
1121 S E STREET
SAN BERNARDINO, CA**

**SLIC S101854156
N/A**

SLIC:

Type:	Soil
Facility Status:	Closed
Region:	8
Staff:	XXX
Substance:	XXX
Lead Agency:	XXX
Location Code:	XXX
Thomas Bros Code:	XXX

MAP FINDINGS
FOCUS MAP 6

Map ID	Site	Database(s)	EPA ID Number
84	TRI-CITY TIRES 1121 E STREET S SAN BERNARDINO, CA 92408 SLIC: Region: STATE Global Id: SLT8R1954074 Assigned Name: SLICSITE Lead Agency Contact: Not reported Lead Agency: Not reported Lead Agency Case Number: Not reported Responsible Party: Not reported Recent Dtw: Not reported Substance Released: Not reported Facility Status: Not reported	SLIC	S106486974 N/A
84	FIRESTONE STORE #2262 1144 SOUTH E ST SAN BERNARDINO, CA 92408 HAZNET: Gepaid: CAD981976525 Contact: BRIDGESTONE/FIRESTONE INC Telephone: 9499514616 Facility Addr2: Not reported Mailing Name: Not reported Mailing Address: 24031 EL TORO ROAD SUITE 250 Mailing City,St,Zip: LAGUNA HILLS, CA 926532261 Gen County: San Bernardino TSD EPA ID: CAD981696420 TSD County: Los Angeles Waste Category: Oil/water separation sludge Disposal Method: Transfer Station Tons: .2919 Facility County: San Bernardino Gepaid: CAD981976525 Contact: BRIDGESTONE/FIRESTONE INC Telephone: 9499514616 Facility Addr2: Not reported Mailing Name: Not reported Mailing Address: 24031 EL TORO ROAD SUITE 250 Mailing City,St,Zip: LAGUNA HILLS, CA 926532261 Gen County: San Bernardino TSD EPA ID: CAD981696420 TSD County: Los Angeles Waste Category: Waste oil and mixed oil Disposal Method: Transfer Station Tons: .3127 Facility County: San Bernardino Gepaid: CAD981976525 Contact: JIM NASTOF/CONTROLLER Telephone: 9499514616 Facility Addr2: Not reported Mailing Name: Not reported Mailing Address: 24031 EL TORO ROAD SUITE 250 Mailing City,St,Zip: LAGUNA HILLS, CA 926532261 Gen County: San Bernardino TSD EPA ID: Not reported	HAZNET	S103623985 N/A

MAP FINDINGS
FOCUS MAP 6

Map ID	Site	Database(s)	EPA ID Number
--------	------	-------------	---------------

FIRESTONE STORE #2262 (Continued)

S103623985

TSD County: Los Angeles
Waste Category: Other organic solids
Disposal Method: Transfer Station
Tons: 0.12
Facility County: Not reported

Gepaid: CAD981976525
Contact: JIM NASTOF/CONTROLLER
Telephone: 9499514616
Facility Addr2: Not reported
Mailing Name: Not reported
Mailing Address: 24361 EL TORO ROAD SUITE 250
Mailing City,St,Zip: LAGUNA HILLS, CA 926532261
Gen County: San Bernardino
TSD EPA ID: CAD981696420
TSD County: Los Angeles
Waste Category: Other organic solids
Disposal Method: Not reported
Tons: 0.1
Facility County: San Bernardino

Gepaid: CAD981976525
Contact: BRIDGESTONE/FIRESTONE INC
Telephone: 9499514616
Facility Addr2: Not reported
Mailing Name: Not reported
Mailing Address: 24031 EL TORO ROAD SUITE 250
Mailing City,St,Zip: LAGUNA HILLS, CA 926532261
Gen County: San Bernardino
TSD EPA ID: CAD981696420
TSD County: Los Angeles
Waste Category: Waste oil and mixed oil
Disposal Method: Transfer Station
Tons: .4170
Facility County: San Bernardino

[Click this hyperlink](#) while viewing on your computer to access 6 additional CA_HAZNET: record(s) in the EDR Site Report.

84

**FIRESTONE STORES #2771
1144 S E ST
SAN BERNARDINO, CA 92408**

**CA FID UST 1000222915
HIST UST N/A
SWEEPS UST**

CA FID UST:
Facility ID: 36003126
Regulated By: UTNKA
Regulated ID: 00018309
Cortese Code: Not reported
SIC Code: Not reported
Facility Phone: Not reported
Mail To: Not reported
Mailing Address: 1144 S E ST
Mailing Address 2: Not reported
Mailing City,St,Zip: SAN BERNARDINO 92408
Contact: Not reported
Contact Phone: Not reported
DUNs Number: Not reported
NPDES Number: Not reported

MAP FINDINGS
FOCUS MAP 6

Map ID Site Database(s) EPA ID Number

FIRESTONE STORES #2771 (Continued)

1000222915

EPA ID: Not reported
Comments: Not reported
Status: Active

HIST UST:

Region: STATE
Facility ID: 00000018309
Facility Type: Other
Other Type: AUTO SERVICE CENTER
Total Tanks: 0001
Contact Name: MR. JOHAN GALLO
Telephone: 7148880201
Owner Name: FIRESTONE TIRE & RUBBER CO
Owner Address: 1200 FIRESTONE PARKWAY
Owner City,St,Zip: AKRON, OH 44317

Tank Num: 001
Container Num: 1
Year Installed: Not reported
Tank Capacity: 00000000
Tank Used for: WASTE
Type of Fuel: WASTE OIL
Tank Construction: Not reported
Leak Detection: None

SWEEPS UST:

Status: A
Comp Number: 18309
Number: 9
Board Of Equalization: 44-020674
Ref Date: 03-24-92
Act Date: 03-24-92
Created Date: 02-29-88
Tank Status: A
Owner Tank Id: 1
Swrcb Tank Id: 36-000-018309-000001
Actv Date: 08-26-88
Capacity: 1
Tank Use: OIL
Stg: W
Content: WASTE OIL
Number Of Tanks: 1

84

**1X FIRESTONE
1144 SOUTH E ST
SAN BERNARDINO, CA 92408**

**HAZNET S103947112
N/A**

HAZNET:

Gepaid: CAD000315366
Contact: Not reported
Telephone: 0000000000
Facility Addr2: Not reported
Mailing Name: Not reported
Mailing Address: Not reported
Mailing City,St,Zip: LOS ANGELES, CA 900400000
Gen County: San Bernardino
TSD EPA ID: CAT000646117

MAP FINDINGS
FOCUS MAP 6

Map ID	Site	Database(s)	EPA ID Number
	1X FIRESTONE (Continued)		S103947112
	TSD County: Kings Waste Category: Other organic solids Disposal Method: Disposal, Land Fill Tons: .1000 Facility County: San Bernardino		
84	FIRESTONE STORE #2262 1144 S E ST SAN BERNARDINO, CA 92408	FINDS	1007679553 110017961945
	FINDS: Other Pertinent Environmental Activity Identified at Site UORS (California - Used Oil Recycling System). California Integrated Waste Management Board (CIWMB) helps communities establish and promote convenient collection opportunities for used oil and used oil filters.		
84	BFRC, LLC STORE 011258 1144 S E ST SAN BERNARDINO, CA 92408	San Bern. Co. Permit	S105698241 N/A
	San Bern. Co. Permit: Region: SAN BERNARDINO Facility ID: FA0000920 Owner: BRIDGESTONE FIRSTONE RETAIL CO Permit Number: PT0002595 Permit Category: GENERATOR - 0-10 EMPLOYEES Facility Status: ACTIVE Expiration Date: 7/31/2008 12:00:00AM Region: SAN BERNARDINO Facility ID: FA0000920 Owner: BRIDGESTONE FIRSTONE RETAIL CO Permit Number: PT0002594 Permit Category: HAZMAT HANDLER 0-10 EMPLOYEES (W/GEN PRMT) Facility Status: ACTIVE Expiration Date: 7/31/2008 12:00:00AM		
84	FIRESTONE TRAINING CENTER 1146 SOUTH E STREET SAN BERNARDINO, CA 92408	HAZNET	S103624044 N/A
	HAZNET: Gepaid: CAL000017090 Contact: FIRESTONE TIRE&RUBBER Telephone: 0000000000 Facility Addr2: Not reported Mailing Name: Not reported Mailing Address: 1146 S E ST Mailing City,St,Zip: SAN BERNARDINO, CA 924080000 Gen County: San Bernardino TSD EPA ID: CAD981696420 TSD County: Los Angeles Waste Category: Unspecified oil-containing waste		

MAP FINDINGS
 FOCUS MAP 6

Map ID	Site	Database(s)	EPA ID Number
	FIRESTONE TRAINING CENTER (Continued)		S103624044
	Disposal Method: Not reported Tons: 7.1765 Facility County: San Bernardino		
89	787 NORMAN RD SAN BERNARDINO, CA 92415	CDL	S107536354 N/A
	CDL: Facility ID: 200305039 Date: 2003-05-07 00:00:00 Lab Type: Illegal Drug Lab (L) - location where an illegal drug lab was operated or drug lab equipment and/or materials were stored.		
90	RITO POLANCO 365 EAST NORMAN ROAD SAN BERNARDINO, CA 92408	HAZNET	S103984711 N/A
	HAZNET: Gepaid: CLU960010056 Contact: JAVIER LEPO Telephone: 3106906291 Facility Addr2: Not reported Mailing Name: Not reported Mailing Address: PO BOX 806 Mailing City,St,Zip: SACRAMENTO, CA 958120806 Gen County: San Bernardino TSD EPA ID: CAD008302903 TSD County: Los Angeles Waste Category: Other inorganic solid waste Disposal Method: Transfer Station Tons: .0750 Facility County: San Bernardino		
	Gepaid: CLU960010056 Contact: JAVIER LEPO Telephone: 3106906291 Facility Addr2: Not reported Mailing Name: Not reported Mailing Address: PO BOX 806 Mailing City,St,Zip: SACRAMENTO, CA 958120806 Gen County: San Bernardino TSD EPA ID: CAD008302903 TSD County: Los Angeles Waste Category: Alkaline solution without metals (pH > 12.5) Disposal Method: Transfer Station Tons: .0050 Facility County: San Bernardino		
	Gepaid: CLU960010056 Contact: JAVIER LEPO Telephone: 3106906291 Facility Addr2: Not reported Mailing Name: Not reported Mailing Address: PO BOX 806 Mailing City,St,Zip: SACRAMENTO, CA 958120806		

MAP FINDINGS
FOCUS MAP 6

Map ID	Site	Database(s)	EPA ID Number
	<p>RITO POLANCO (Continued)</p> <p>Gen County: San Bernardino TSD EPA ID: CAD008302903 TSD County: Los Angeles Waste Category: Liquids with pH <UN-> 2 Disposal Method: Transfer Station Tons: .1100 Facility County: San Bernardino</p>		S103984711
90	<p>365 E. NORMAN RD SAN BERNARDINO, CA 92408</p> <p>CDL:</p> <p>Facility ID: 199609111 Date: 1996-09-30 00:00:00 Lab Type: Illegal Drug Lab (L) - location where an illegal drug lab was operated or drug lab equipment and/or materials were stored.</p>	CDL	S107533325 N/A
91	<p>F & P AUTO SALES 464 E NORMAN RD SAN BERNARDINO, CA 92408</p> <p>San Bern. Co. Permit:</p> <p>Region: SAN BERNARDINO Facility ID: FA0011417 Owner: POTRA, FLORIAN Permit Number: PT0019778 Permit Category: LIMITED QUANTITY GENERATOR(B) Facility Status: ACTIVE Expiration Date: 3/31/2008 12:00:00AM</p>	San Bern. Co. Permit	S108985803 N/A
92	<p>495 E NORMAN RD SAN BERNARDINO, CA 92408</p> <p>CDL:</p> <p>Facility ID: 200106109 Date: 2001-06-20 00:00:00 Lab Type: Illegal Drug Lab (L) - location where an illegal drug lab was operated or drug lab equipment and/or materials were stored.</p>	CDL	S107534496 N/A
94	<p>KMART ENTERPRISES 4305-999 WATERMAN AVENUE SAN BERNARDINO, CA 92410</p> <p>HIST UST:</p> <p>Region: STATE Facility ID: 00000014441 Facility Type: Other Other Type: AUTO REPAIR Total Tanks: 0002 Contact Name: Not reported Telephone: 7148842303</p>	HIST UST	U001576181 N/A

MAP FINDINGS
FOCUS MAP 6

Map ID	Site	Database(s)	EPA ID Number
	<p>KMART ENTERPRISES (Continued)</p> <p>Owner Name: KMART CORPORATION Owner Address: P. O. BOX 3150 Owner City,St,Zip: TROY, MI 48084</p> <p>Tank Num: 001 Container Num: 4144 Year Installed: 1969 Tank Capacity: 00000500 Tank Used for: WASTE Type of Fuel: WASTE OIL Tank Construction: 3/16" inches Leak Detection: Pressure Test</p> <p>Tank Num: 002 Container Num: 4144 Year Installed: 1982 Tank Capacity: 00000500 Tank Used for: WASTE Type of Fuel: WASTE OIL Tank Construction: 3/16" inches Leak Detection: Pressure Test</p>		U001576181
94	<p>CORONEL TIRES 1105 SOUTH WATERMAN AVENUE SAN BERNARDINO, CA 92408</p> <p>HAULERS: Facility ID: 1004328 Facility Phone: (909) 884-2996 Other: Other: GABRIEL CORONEL Registration Expires: 12/31/2008 Hauls for Public: No Number of Vehicles: 1</p>	HAULERS	S108487119 N/A
94	<p>FRANK FENCE AND SUPPLY COMPANY INC 1145 SOUTH WATERMAN SAN BERNARDINO, CA 92408</p> <p>HAZNET: Gepaid: CAL000112572 Contact: MARY C LEYVA Telephone: 9098841855 Facility Addr2: Not reported Mailing Name: Not reported Mailing Address: 1145 S WATERMAN AVE Mailing City,St,Zip: SAN BERNARDINO, CA 924082308 Gen County: San Bernardino TSD EPA ID: CAD982444481 TSD County: San Bernardino Waste Category: Other organic solids Disposal Method: Transfer Station Tons: 2.0000 Facility County: San Bernardino</p> <p>Gepaid: CAL000112572 Contact: MARY C LEYVA</p>	HAZNET	S103624026 N/A

MAP FINDINGS
FOCUS MAP 6

Map ID	Site	Database(s)	EPA ID Number
--------	------	-------------	---------------

FRANK FENCE AND SUPPLY COMPANY INC (Continued)

S103624026

Telephone: 9098841855
 Facility Addr2: Not reported
 Mailing Name: Not reported
 Mailing Address: 1145 S WATERMAN AVE
 Mailing City,St,Zip: SAN BERNARDINO, CA 924082308
 Gen County: San Bernardino
 TSD EPA ID: CAD980883177
 TSD County: Kern
 Waste Category: Tank bottom waste
 Disposal Method: Recycler
 Tons: 2.7105
 Facility County: San Bernardino

Gepaid: CAL000112572
 Contact: MARY C LEYVA
 Telephone: 9098841855
 Facility Addr2: Not reported
 Mailing Name: Not reported
 Mailing Address: 1145 S WATERMAN AVE
 Mailing City,St,Zip: SAN BERNARDINO, CA 924082308
 Gen County: San Bernardino
 TSD EPA ID: CAD980883177
 TSD County: Kern
 Waste Category: Tank bottom waste
 Disposal Method: Recycler
 Tons: 9.7995
 Facility County: San Bernardino

94

**FRANK'S FENCE
1145 WATERMAN AVE
SAN BERNARDINO, CA 92408**

**HAZNET S103968654
LUST N/A
Cortese**

HAZNET:
 Gepaid: CAC001360888
 Contact: HUD
 Telephone: 0000000000
 Facility Addr2: Not reported
 Mailing Name: Not reported
 Mailing Address: 2086 S E ST STE 204
 Mailing City,St,Zip: SAN BERNARDINO, CA 924080000
 Gen County: San Bernardino
 TSD EPA ID: CAD982444481
 TSD County: San Bernardino
 Waste Category: Household waste
 Disposal Method: Transfer Station
 Tons: .0208
 Facility County: San Bernardino

LUST:
 Region: STATE
 Status: Case Closed
 Chemical: Unleaded Gasoline
 Local Case #: 90004
 Case Number: 083601117T
 Qty Leaked: Not reported
 Abate Method: Not reported
 Case Type: Drinking Water Aquifer affected

MAP FINDINGS
FOCUS MAP 6

Map ID Site Database(s) EPA ID Number

FRANK'S FENCE (Continued)

S103968654

Cross Street: ENNIS
 Enf Type: Not reported
 Funding: CLOS
 How Discovered: Tank Closure
 How Stopped: Not reported
 Leak Cause: UNK
 Leak Source: Piping
 Global Id: T0607100126
 Stop Date: 1988-11-29 00:00:00
 Confirm Leak: Not reported
 Workplan: Not reported
 Prelim Assess: Not reported
 Pollution Char: 1989-01-04 00:00:00
 Remed Plan: Not reported
 Remed Action: Not reported
 Monitoring: Not reported
 Report Date: 1998-11-20 00:00:00
 Discover Date: 1988-11-29 00:00:00
 Enforcement Dt: Not reported
 Release Date: 1988-11-12 00:00:00
 Review Date: 1991-06-12 00:00:00
 Enter Date: 1989-01-04 00:00:00
 MTBE Date: 1998-07-16 00:00:00
 GW Qualifier: =
 Soil Qualifier: =
 Max MTBE GW ppb: ND
 Max MTBE Soil ppb: NA
 County: 36
 Org Name: Not reported
 Reg Board: Santa Ana Region
 Contact Person: Not reported
 Responsible Party: FRANK'S FENCE
 RP Address: 9503 SOUTH WATERMAN AVENUE, SAN BERNARDINO, CA 92408
 Interim: Not reported
 Oversight Prgm: LUST
 MTBE Class: *
 MTBE Conc: 3
 MTBE Fuel: 1
 MTBE Tested: MTBE Detected. Site tested for MTBE and MTBE detected
 Staff: VJB
 Staff Initials: CB5
 Lead Agency: Local Agency
 Local Agency: 36000L
 Hydr Basin #: UPPER SANTA ANA VALL
 Beneficial: Not reported
 Priority: Not reported
 Cleanup Fund Id: Not reported
 Work Suspended: Not reported
 Operator: Not reported
 Water System Name: Not reported
 Well Name: Not reported
 Distance To Lust: 0
 Waste Discharge Global ID: Not reported
 Waste Disch Assigned Name: Not reported
 Summary: THREE GROUNDWATER MONITORING WELLS INSTALLED 4/22/91. GROUNDWATER CONTAMINATION FOUND.

MAP FINDINGS
FOCUS MAP 6

Map ID Site Database(s) EPA ID Number

FRANK'S FENCE (Continued)

S103968654

LUST:

Region: 8
Case Type: Drinking Water Aquifer affected
Cross Street: ENNIS
Enf Type: CLOS
Funding: Not reported
How Discovered: Tank Closure
How Stopped: Not reported
Leak Cause: UNK
Leak Source: Piping
Global ID: T0607100126
How Stopped Date: 11/29/1988
Review Date: Not reported
Workplan: Not reported
Prelim Assess: Not reported
Pollution Char: 1/4/1989
Remed Plan: Not reported
Remed Action: Not reported
Monitoring: Not reported
Close Date: 11/20/1998
Discover Date: 11/29/1988
Enforcement Date: Not reported
Review Date: 6/12/1991
Enter Date: 1/4/1989
MTBE Date: Not reported
GW Qualifies: Not reported
Soil Qualifies: Not reported
Max MTBE GW: Not reported
Max MTBE Soil: Not reported
County: San Bernardino
Operator: Not reported
Regional Board: 08
Facility Status: Case Closed
Substance: 12031
Facility Contact: Not reported
Interim: Not reported
Oversite Program: LUST
Latitude: 34.0808717
Longitude: -117.2786417
MTBE Concentration: 3
MTBE Fuel: 1
MTBE Tested: YES
Staff: VJJ
Staff Initials: CB5
Lead Agency: Local Agency
Local Agency: 36000L
Hydr Basin #: UPPER SANTA ANA VALL
Beneficial: Not reported
Priority: Not reported
Cleanup Fund Id: Not reported
Work Suspended: Not reported
Local Case Num: 90004
Case Number: 083601117T
Qty Leaked: Not reported
Abate Method: Not reported
MTBE Class: *
Summary: THREE GROUNDWATER MONITORING WELLS INSTALLED 4/22/91. GROUNDWATER CONTAMINATION

MAP FINDINGS
FOCUS MAP 6

Map ID	Site	Database(s)	EPA ID Number
	<p>FRANK'S FENCE (Continued)</p> <p>FOUND.</p> <p>Cortese: Region: CORTESE Facility Addr2: 1145 WATERMAN AVE</p>		S103968654
94	<p>ORANGE SHOW SHELL 1194 S WATERMAN AVE SAN BERNARDINO, CA 92408</p> <p>San Bern. Co. Permit: Region: SAN BERNARDINO Facility ID: FA0010222 Owner: WATERMAN PROPERTIES Permit Number: PT0019360 Permit Category: HAZMAT HANDLER - UST ONLY Facility Status: INACTIVE Expiration Date: 9/30/2007 12:00:00AM</p> <p>Region: SAN BERNARDINO Facility ID: FA0010222 Owner: WATERMAN PROPERTIES Permit Number: PT0019361 Permit Category: UST OWNERSHIP/OPERATING PERMIT (PER UST) Facility Status: ACTIVE Expiration Date: 9/30/2008 12:00:00AM</p> <p>Region: SAN BERNARDINO Facility ID: FA0010222 Owner: WATERMAN PROPERTIES Permit Number: PT0019362 Permit Category: UST OWNERSHIP/OPERATING PERMIT (PER UST) Facility Status: ACTIVE Expiration Date: 9/30/2008 12:00:00AM</p> <p>Region: SAN BERNARDINO Facility ID: FA0010222 Owner: WATERMAN PROPERTIES Permit Number: PT0019373 Permit Category: HAZMAT HANDLER 0-10 EMPLOYEES (W/GEN PRMT) Facility Status: ACTIVE Expiration Date: 9/30/2008 12:00:00AM</p> <p>Region: SAN BERNARDINO Facility ID: FA0010222 Owner: WATERMAN PROPERTIES Permit Number: PT0019363 Permit Category: UST OWNERSHIP/OPERATING PERMIT (PER UST) Facility Status: ACTIVE Expiration Date: 9/30/2008 12:00:00AM</p> <p>Region: SAN BERNARDINO Facility ID: FA0010222 Owner: WATERMAN PROPERTIES Permit Number: PT0019372 Permit Category: SPECIAL GENERATOR(B) Facility Status: ACTIVE</p>	San Bern. Co. Permit	S108724290 N/A

MAP FINDINGS
FOCUS MAP 6

Map ID	Site	Database(s)	EPA ID Number
	ORANGE SHOW SHELL (Continued) Expiration Date: 9/30/2008 12:00:00AM		S108724290
94	CHEN-LA 1195 WATERMAN AVE SAN BERNARDINO, CA 92408 San Bern. Co. Permit: Region: SAN BERNARDINO Facility ID: FA0001875 Owner: JAMES KEO Permit Number: PT0001108 Permit Category: SPECIAL GENERATOR(B) Facility Status: ACTIVE Expiration Date: 1/31/2009 12:00:00AM Region: SAN BERNARDINO Facility ID: FA0001875 Owner: JAMES KEO Permit Number: PT0001109 Permit Category: SPECIAL HANDLER Facility Status: ACTIVE Expiration Date: 1/31/2009 12:00:00AM	San Bern. Co. Permit	S105159201 N/A
94	MICHAEL VIRIYAPANTSU 1195 S WATERMAN AVE SAN BERNARDINO, CA 92415 HAZNET: Gepaid: CAC001476288 Contact: MICHAEL VIRIYAPANTSU Telephone: 9097966374 Facility Addr2: Not reported Mailing Name: Not reported Mailing Address: 1195 S WATERMAN AVE Mailing City,St,Zip: SAN BERNARDINO, CA 924150000 Gen County: San Bernardino TSD EPA ID: CAT080013352 TSD County: Los Angeles Waste Category: Waste oil and mixed oil Disposal Method: Recycler Tons: 7.089 Facility County: San Bernardino	HAZNET	S104568635 N/A
94	VALLEY GAS / AUTO REPAIR 1195 WATERMAN AVE SAN BERNARDINO, CA 92408 HAZNET: Gepaid: CLU970019447 Contact: DTSC CLU/ERU Telephone: 0000000000 Facility Addr2: Not reported Mailing Name: Not reported Mailing Address: PO BOX 806 Mailing City,St,Zip: SACRAMENTO, CA 958120806	HAZNET LUST Cortese	S103625053 N/A

MAP FINDINGS
 FOCUS MAP 6

Map ID Site Database(s) EPA ID Number

VALLEY GAS / AUTO REPAIR (Continued)

S103625053

Gen County: San Bernardino
 TSD EPA ID: CAD028409019
 TSD County: Los Angeles
 Waste Category: Other organic solids
 Disposal Method: Transfer Station
 Tons: .0750
 Facility County: San Bernardino

LUST:

Region: STATE
 Status: Case Closed
 Chemical: Gasoline
 Local Case #: 99133
 Case Number: 083603599T
 Qty Leaked: Not reported
 Abate Method: Not reported
 Case Type: Soil only
 Cross Street: E. ORANGE SHOW ROAD
 Enf Type: Not reported
 Funding: Not reported
 How Discovered: Tank Closure
 How Stopped: Not reported
 Leak Cause: UNK
 Leak Source: UNK
 Global Id: T0607100624
 Stop Date: 1999-09-30 00:00:00
 Confirm Leak: 1999-09-30 00:00:00
 Workplan: Not reported
 Prelim Assess: Not reported
 Pollution Char: Not reported
 Remed Plan: 2000-08-14 00:00:00
 Remed Action: 2000-09-28 00:00:00
 Monitoring: Not reported
 Report Date: 2001-01-04 00:00:00
 Discover Date: 1999-09-30 00:00:00
 Enforcement Dt: Not reported
 Release Date: 1999-11-01 00:00:00
 Review Date: 2000-12-04 00:00:00
 Enter Date: 2000-01-26 00:00:00
 MTBE Date: Not reported
 GW Qualifier: Not reported
 Soil Qualifier: =
 Max MTBE GW ppb: Not reported
 Max MTBE Soil ppb: 129
 County: 36
 Org Name: Not reported
 Reg Board: Santa Ana Region
 Contact Person: Not reported
 Responsible Party: Mongkhon Viriyapanthu
 RP Address: P.O. Box 1381
 Interim: Not reported
 Oversight Prgm: LUST
 MTBE Class: *
 MTBE Conc: 1
 MTBE Fuel: 1
 MTBE Tested: MTBE Detected. Site tested for MTBE and MTBE detected
 Staff: RS

MAP FINDINGS
FOCUS MAP 6

Map ID Site Database(s) EPA ID Number

VALLEY GAS / AUTO REPAIR (Continued)

S103625053

Staff Initials: JC3
 Lead Agency: Local Agency
 Local Agency: 36000L
 Hydr Basin #: UPPER SANTA ANA VALL
 Beneficial: Not reported
 Priority: Not reported
 Cleanup Fund Id: Not reported
 Work Suspended: No
 Operator: Not reported
 Water System Name: Not reported
 Well Name: Not reported
 Distance To Lust: 0
 Waste Discharge Global ID: Not reported
 Waste Disch Assigned Name: Not reported
 Summary: Not reported

LUST:

Region: 8
 Case Type: Soil only
 Cross Street: E. ORANGE SHOW ROAD
 Enf Type: Not reported
 Funding: Not reported
 How Discovered: Tank Closure
 How Stopped: Not reported
 Leak Cause: UNK
 Leak Source: UNK
 Global ID: T0607100624
 How Stopped Date: 9/30/1999
 Review Date: 9/30/1999
 Workplan: Not reported
 Prelim Assess: Not reported
 Pollution Char: Not reported
 Remed Plan: 8/14/2000
 Remed Action: 9/28/2000
 Monitoring: Not reported
 Close Date: 1/4/2001
 Discover Date: 9/30/1999
 Enforcement Date: Not reported
 Review Date: 12/4/2000
 Enter Date: 1/26/2000
 MTBE Date: Not reported
 GW Qualifies: Not reported
 Soil Qualifies: =
 Max MTBE GW: Not reported
 Max MTBE Soil: 129
 County: San Bernardino
 Operator: Not reported
 Regional Board: 08
 Facility Status: Case Closed
 Substance: 8006619
 Facility Contact: Not reported
 Interim: Not reported
 Oversight Program: LUST
 Latitude: 34.079983
 Longitude: -117.278433
 MTBE Concentration: 1
 MTBE Fuel: 1

MAP FINDINGS
FOCUS MAP 6

Map ID Site Database(s) EPA ID Number

VALLEY GAS / AUTO REPAIR (Continued)

S103625053

MTBE Tested: YES
 Staff: RS
 Staff Initials: JC3
 Lead Agency: Local Agency
 Local Agency: 36000L
 Hydr Basin #: UPPER SANTA ANA VALL
 Beneficial: Not reported
 Priority: Not reported
 Cleanup Fund Id: Not reported
 Work Suspended: No
 Local Case Num: 99133
 Case Number: 083603599T
 Qty Leaked: Not reported
 Abate Method: Not reported
 MTBE Class: *
 Summary: Not reported

Cortese:
 Region: CORTESE
 Facility Addr2: 1195 WATERMAN AVE

95 BLOOD BANK-SAN BERNARDINO/RIVERSIDE San Bern. Co. Permit S104764324
384 ORANGE SHOW RD N/A
SAN BERNARDINO, CA 92408

San Bern. Co. Permit:
 Region: SAN BERNARDINO
 Facility ID: FA0001504
 Owner: BLOOD BANK-SAN BERNARDINO/RIVE
 Permit Number: PT0005845
 Permit Category: LIMITED QUANTITY GENERATOR(B)
 Facility Status: ACTIVE
 Expiration Date: 11/30/2008 12:00:00AM

Region: SAN BERNARDINO
 Facility ID: FA0001504
 Owner: BLOOD BANK-SAN BERNARDINO/RIVE
 Permit Number: PT0015097
 Permit Category: HAZMAT HANDLER 11-25 EMPLOYEES
 Facility Status: ACTIVE
 Expiration Date: 11/30/2008 12:00:00AM

95 BLOOD BANK OF SAN BERNARDINO/RIVERSIDE HAZNET S103952815
384 ORANGE SHOW ROAD N/A
SAN BERNARDINO, CA 92408

HAZNET:
 Gepaid: CAL000122628
 Contact: BLOOD BANK OF S B / RIVERSIDE
 Telephone: 9098856503
 Facility Addr2: Not reported
 Mailing Name: Not reported
 Mailing Address: PO BOX 5729
 Mailing City,St,Zip: SAN BERNARDINO, CA 924125729
 Gen County: San Bernardino
 TSD EPA ID: UTD981552177

MAP FINDINGS
FOCUS MAP 6

Map ID Site Database(s) EPA ID Number

BLOOD BANK OF SAN BERNARDINO/RIVERSIDE (Continued)

S103952815

TSD County: 99
Waste Category: Aqueous solution with metals (restricted levels and Alkaline solution (pH <UN> 12.5) with metals (antimony, arsenic, barium, beryllium, cadmium, chromium, cobalt, copper, lead, mercury, molybdenum, nickel, selenium, silver, thallium, vanadium, and zinc)
Disposal Method: Treatment, Incineration
Tons: .4586
Facility County: San Bernardino

Gepaid: CAL000122628
Contact: DARA JOHNSON
Telephone: 9098856503
Facility Addr2: Not reported
Mailing Name: Not reported
Mailing Address: PO BOX 5729
Mailing City,St,Zip: SAN BERNARDINO, CA 924125729
Gen County: San Bernardino
TSD EPA ID: CAT080033681
TSD County: Los Angeles
Waste Category: Other organic solids
Disposal Method: Not reported
Tons: 0.15
Facility County: Not reported

Gepaid: CAL000122628
Contact: DARA JOHNSON
Telephone: 9098856503
Facility Addr2: Not reported
Mailing Name: Not reported
Mailing Address: PO BOX 5729
Mailing City,St,Zip: SAN BERNARDINO, CA 924125729
Gen County: San Bernardino
TSD EPA ID: UTD981552177
TSD County: 99
Waste Category: Pharmaceutical waste
Disposal Method: Not reported
Tons: 0.25
Facility County: San Bernardino

Gepaid: CAL000122628
Contact: DARA JOHNSON
Telephone: 9098856503
Facility Addr2: Not reported
Mailing Name: Not reported
Mailing Address: PO BOX 5729
Mailing City,St,Zip: SAN BERNARDINO, CA 924125729
Gen County: San Bernardino
TSD EPA ID: Not reported
TSD County: 99
Waste Category: Aqueous solution with less than 10% total organic residues
Disposal Method: Recycler
Tons: 0.22
Facility County: Not reported

Gepaid: CAL000122628
Contact: DARA JOHNSON
Telephone: 9098856503

MAP FINDINGS
FOCUS MAP 6

Map ID	Site	Database(s)	EPA ID Number
	BLOOD BANK OF SAN BERNARDINO/RIVERSIDE (Continued)		S103952815
	Facility Addr2: Not reported Mailing Name: Not reported Mailing Address: PO BOX 5729 Mailing City,St,Zip: SAN BERNARDINO, CA 924125729 Gen County: San Bernardino TSD EPA ID: Not reported TSD County: Los Angeles Waste Category: Pharmaceutical waste Disposal Method: Treatment, Incineration Tons: 0.66 Facility County: Not reported		
	<p>Click this hyperlink while viewing on your computer to access 15 additional CA_HAZNET: record(s) in the EDR Site Report.</p>		
97	JOB OPTIONS, INC 1110 S WASHINGTON ST SAN BERNARDINO, CA 92408	San Bern. Co. Permit	S106718509 N/A
	San Bern. Co. Permit: Region: SAN BERNARDINO Facility ID: FA0009369 Owner: JOB OPTIONS, INC Permit Number: PT0016033 Permit Category: HAZMAT HANDLER 0-10 EMPLOYEES Facility Status: ACTIVE Expiration Date: 12/31/2008 12:00:00AM		
101	SHELL SERVICE STATION ORANGE SHOW RD SAN BERNARDINO, CA 92408	Cortese	S102437350 N/A
	Cortese: Region: CORTESE Facility Addr2: ORANGE SHOW RD		
101	ORANGE SHOW SERVICE CTR 520 W ORANGE SHOW RD SAN BERNARDINO, CA 92408	UST	U003785070 N/A
	UST: Local Agency: 36000 Facility ID: 88015507		

MAP FINDINGS
FOCUS MAP 6

Map ID	Site	Database(s)	EPA ID Number
101	EMPIRE HOME APPLIANCE CENTER 495 W ORANGE SHOW RD SAN BERNARDINO, CA 92408 San Bern. Co. Permit: Region: SAN BERNARDINO Facility ID: FA0002909 Owner: FERNANDEZ, RALPH Permit Number: PT0009640 Permit Category: LIMITED QUANTITY GENERATOR(B) Facility Status: INACTIVE Expiration Date: 4/30/2007 12:00:00AM	San Bern. Co. Permit	S104766033 N/A
101	ORANGE OIL COMPANY 505 ORANGE SHOW RD SAN BERNARDINO, CA 92408 CA FID UST: Facility ID: 36001148 Regulated By: UTNKA Regulated ID: 00018451 Cortese Code: Not reported SIC Code: Not reported Facility Phone: Not reported Mail To: Not reported Mailing Address: 505 ORANGE SHOW RD Mailing Address 2: Not reported Mailing City,St,Zip: SAN BERNARDINO 92408 Contact: Not reported Contact Phone: Not reported DUNs Number: Not reported NPDES Number: Not reported EPA ID: Not reported Comments: Not reported Status: Active SWEEPS UST: Status: A Comp Number: 18451 Number: 9 Board Of Equalization: 44-000074 Ref Date: 07-28-92 Act Date: 07-28-92 Created Date: 02-29-88 Tank Status: A Owner Tank Id: 1 Swrcb Tank Id: 36-000-018451-000001 Actv Date: 06-29-88 Capacity: 12000 Tank Use: M.V. FUEL Stg: P Content: REG UNLEADED Number Of Tanks: 3 Status: A Comp Number: 18451 Number: 9 Board Of Equalization: 44-000074 Ref Date: 07-28-92	CA FID UST SWEEPS UST	S101591068 N/A

MAP FINDINGS
FOCUS MAP 6

Map ID	Site	Database(s)	EPA ID Number
--------	------	-------------	---------------

ORANGE OIL COMPANY (Continued)

S101591068

Act Date: 07-28-92
 Created Date: 02-29-88
 Tank Status: A
 Owner Tank Id: 2
 Swrcb Tank Id: 36-000-018451-000002
 Actv Date: 06-29-88
 Capacity: 12000
 Tank Use: M.V. FUEL
 Stg: P
 Content: PRM UNLEADED
 Number Of Tanks: Not reported

Status: A
 Comp Number: 18451
 Number: 9
 Board Of Equalization: 44-000074
 Ref Date: 07-28-92
 Act Date: 07-28-92
 Created Date: 02-29-88
 Tank Status: A
 Owner Tank Id: 3
 Swrcb Tank Id: 36-000-018451-000003
 Actv Date: 06-29-88
 Capacity: 12000
 Tank Use: M.V. FUEL
 Stg: P
 Content: PRM UNLEADED
 Number Of Tanks: Not reported

101 **ZAK & FATIMA R *: HAGG AG
 505 ORANGE SHOW RD
 SAN BERNARDINO, CA 92408**

**HIST UST U001576088
 N/A**

HIST UST:
 Region: STATE
 Facility ID: 00000018451
 Facility Type: Gas Station
 Other Type: Not reported
 Total Tanks: 0005
 Contact Name: ZAK & FATIMA R *: HAGGAG
 Telephone: 7148855376
 Owner Name: SHELL OIL COMPANY
 Owner Address: P.O. BOX 488
 Owner City,St,Zip: ANAHEIM, CA 92803

Tank Num: 001
 Container Num: 1
 Year Installed: 1963
 Tank Capacity: 00008000
 Tank Used for: PRODUCT
 Type of Fuel: UNLEADED
 Tank Construction: 1/4 inches
 Leak Detection: Stock Inventor, 10

Tank Num: 002
 Container Num: 2
 Year Installed: 1963
 Tank Capacity: 00005000

MAP FINDINGS
FOCUS MAP 6

Map ID	Site	Database(s)	EPA ID Number
--------	------	-------------	---------------

ZAK & FATIMA R *: HAGG AG (Continued)

U001576088

Tank Used for: PRODUCT
Type of Fuel: REGULAR
Tank Construction: 1/4 inches
Leak Detection: Stock Inventor, 10

Tank Num: 003
Container Num: 3
Year Installed: 1963
Tank Capacity: 00000550
Tank Used for: WASTE
Type of Fuel: WASTE OIL
Tank Construction: 12 gauge
Leak Detection: Stock Inventor, 10

Tank Num: 004
Container Num: 4
Year Installed: 1963
Tank Capacity: 00005000
Tank Used for: PRODUCT
Type of Fuel: REGULAR
Tank Construction: 1/4 inches
Leak Detection: Stock Inventor, 10

Tank Num: 005
Container Num: 5
Year Installed: 1970
Tank Capacity: 00008000
Tank Used for: PRODUCT
Type of Fuel: PREMIUM
Tank Construction: 1/4 inches
Leak Detection: Stock Inventor, 10

101

**ORANGE SHELL
505 W ORANGE SHOW RD
SAN BERNARDINO, CA 92408**

**UST U003784803
San Bern. Co. Permit N/A**

UST:

Local Agency: 36000
Facility ID: 86009310

San Bern. Co. Permit:

Region: SAN BERNARDINO
Facility ID: FA0005113
Owner: WORLD OIL MARKETING COMPANY
Permit Number: PT0002482
Permit Category: HAZMAT HANDLER - UST ONLY
Facility Status: ACTIVE
Expiration Date: 8/31/2008 12:00:00AM

Region: SAN BERNARDINO
Facility ID: FA0005113
Owner: WORLD OIL MARKETING COMPANY
Permit Number: PT0011696
Permit Category: UST OWNERSHIP/OPERATING PERMIT (PER UST)
Facility Status: ACTIVE
Expiration Date: 8/31/2008 12:00:00AM

MAP FINDINGS
FOCUS MAP 6

Map ID	Site	Database(s)	EPA ID Number
	<p>ORANGE SHELL (Continued)</p> <p>Region: SAN BERNARDINO Facility ID: FA0005113 Owner: WORLD OIL MARKETING COMPANY Permit Number: PT0011697 Permit Category: UST OWNERSHIP/OPERATING PERMIT (PER UST) Facility Status: ACTIVE Expiration Date: 8/31/2008 12:00:00AM</p> <p>Region: SAN BERNARDINO Facility ID: FA0005113 Owner: WORLD OIL MARKETING COMPANY Permit Number: PT0011695 Permit Category: UST OWNERSHIP/OPERATING PERMIT (PER UST) Facility Status: ACTIVE Expiration Date: 8/31/2008 12:00:00AM</p>		U003784803
102	<p>SAN BERNARDINO VALLEY MUNICIPAL WATER DISTRICT 618 E ORANGE SHOW RD SAN BERNARDINO, CA 92408</p> <p>HAZNET: Gepaid: CAC002580527 Contact: DONNA COOLONG/PROJECT MGR Telephone: 9098884425 Facility Addr2: Not reported Mailing Name: Not reported Mailing Address: PO BOX 1048 Mailing City,St,Zip: MONROVIA, CA 91017 Gen County: San Bernardino TSD EPA ID: CAD009007626 TSD County: Los Angeles Waste Category: Asbestos-containing waste Disposal Method: Disposal, Land Fill Tons: 0.25 Facility County: Not reported</p>	HAZNET	S108219382 N/A
102	<p>SAN BERNARDINO VALLEY MUNICIPAL WATER DISTRICT 624 E ORANGE SHOW RD SAN BERNARDINO, CA 92408</p> <p>HAZNET: Gepaid: CAC002580528 Contact: DONNA COOLONG/PROJECT MGR Telephone: 9098884425 Facility Addr2: Not reported Mailing Name: Not reported Mailing Address: PO BOX 1048 Mailing City,St,Zip: MONROVIA, CA 91017 Gen County: San Bernardino TSD EPA ID: CAD009007626 TSD County: Los Angeles Waste Category: Asbestos-containing waste Disposal Method: Disposal, Land Fill Tons: 0.42 Facility County: Not reported</p>	HAZNET	S108219383 N/A

MAP FINDINGS
FOCUS MAP 6

Map ID	Site	Database(s)	EPA ID Number
102	MDJ INC 595 ORANGE SHOW RD SAN BERNARDINO, CA 92408 HAZNET: Gepaid: CAL000258179 Contact: JAMES TUFF Telephone: 9093811771 Facility Addr2: Not reported Mailing Name: Not reported Mailing Address: PO BOX 6305 Mailing City,St,Zip: SAN BERNARDINO, CA 92412 Gen County: San Bernardino TSD EPA ID: IND000646943 TSD County: 99 Waste Category: Hydrocarbon solvents (benzene, hexane, Stoddard, etc.) Disposal Method: Recycler Tons: 0.22 Facility County: Not reported	HAZNET	S108213592 N/A
102	HOME LUMBER CO 595 E ORANGE SHOW RD SAN BERNARDINO, CA 92408 San Bern. Co. Permit: Region: SAN BERNARDINO Facility ID: FA0003852 Owner: JOHNSON, MILTON Permit Number: PT0009490 Permit Category: HAZMAT HANDLER 0-10 EMPLOYEES (W/GEN PRMT) Facility Status: ACTIVE Expiration Date: 7/31/2008 12:00:00AM Region: SAN BERNARDINO Facility ID: FA0003852 Owner: JOHNSON, MILTON Permit Number: PT0009491 Permit Category: SPECIAL GENERATOR(B) Facility Status: ACTIVE Expiration Date: 7/31/2008 12:00:00AM	San Bern. Co. Permit	S104766994 N/A
102	GW CLEANUP-WELLHEAD RAUB#2 595 ORANGE SHOW ROAD SAN BERNARDINO, CA 0 CA WDS: Facility ID: Santa Ana River 362822001 Facility Type: Industrial - Facility that treats and/or disposes of liquid or semisolid wastes from any servicing, producing, manufacturing or processing operation of whatever nature, including mining, gravel washing, geothermal operations, air conditioning, ship building and repairing, oil production, storage and disposal operations, water pumping. Facility Status: Active - Any facility with a continuous or seasonal discharge that is under Waste Discharge Requirements. NPDES Number: CAG918001 The 1st 2 characters designate the state. The remaining 7 are assigned by the Regional Board Subregion: 8	CA WDS	S106800870 N/A

MAP FINDINGS
FOCUS MAP 6

Map ID	Site	Database(s)	EPA ID Number
--------	------	-------------	---------------

GW CLEANUP-WELLHEAD RAUB#2 (Continued)

S106800870

Facility Telephone: 8188470584
 Facility Contact: ROBERT SIMPSON
 Agency Name: LOCKHEED MARTIN CORP.
 Agency Address: 2550 N. HOLLYWOOD WAYSTE. 301
 Agency City,St,Zip: BURBANK 91505
 Agency Contact: THOMAS BLACKMAN
 Agency Telephone: Not reported
 Agency Type: Private
 SIC Code: 0
 SIC Code 2: Not reported
 Primary Waste: Contaminated Ground Water
 Primary Waste Type: Hazardous/Influent or Solid Wastes that contain toxic, corrosive, ignitable or reactive substances and must be managed according to applicable DOHS standards.
 Secondary Waste: Not reported
 Secondary Waste Type: Not reported
 Design Flow: 0
 Baseline Flow: 1
 Reclamation: No reclamation requirements associated with this facility.
 POTW: The facility is not a POTW.
 Treat To Water: Moderate Threat to Water Quality. A violation could have a major adverse impact on receiving biota, can cause aesthetic impairment to a significant human population, or render unusable a potential domestic or municipal water supply. Awsthetic impairment would include nuisance from a waste treatment facility.
 Complexity: Category B - Any facility having a physical, chemical, or biological waste treatment system (except for septic systems with subsurface disposal), or any Class II or III disposal site, or facilities without treatment systems that are complex, such as marinas with petroleum products, solid wastes, and sewage pump out facilities.

**102 GREENWASTE SAN BERNARDINO
595 E ORANGE SHOW RD
SAN BERNARDINO, CA 0**

**CA WDS S105558013
N/A**

CA WDS:
 Facility ID: Santa Ana River 362700001
 Facility Type: Other - Does not fall into the category of Municipal/Domestic, Industrial, Agricultural or Solid Waste (Class I, II or III)
 Facility Status: Active - Any facility with a continuous or seasonal discharge that is under Waste Discharge Requirements.
 NPDES Number: Not reported
 Subregion: 8
 Facility Telephone: Not reported
 Facility Contact: CHUCK SMITH
 Agency Name: CST
 Agency Address: 223 LORETTA WAY
 Agency City,St,Zip: CALIMESA 92320
 Agency Contact: CHUCK SMITH
 Agency Telephone: Not reported
 Agency Type: Private
 SIC Code: 0
 SIC Code 2: Not reported
 Primary Waste: Not reported
 Primary Waste Type: Not reported
 Secondary Waste: Not reported
 Secondary Waste Type: Not reported
 Design Flow: 0

MAP FINDINGS
FOCUS MAP 6

Map ID	Site	Database(s)	EPA ID Number
--------	------	-------------	---------------

GREENWASTE SAN BERNARDINO (Continued)

S105558013

Baseline Flow: 0
 Reclamation: Not reported
 POTW: Not reported
 Treat To Water: Minor Threat to Water Quality. A violation of a regional board order should cause a relatively minor impairment of beneficial uses compared to a major or minor threat. Not: All nurds without a TTWQ will be considered a minor threat to water quality unless coded at a higher Level. A Zero (0) may be used to code those NURDS that are found to represent no threat to water quality.
 Complexity: Category C - Facilities having no waste treatment systems, such as cooling water dischargers or those who must comply through best management practices, facilities with passive waste treatment and disposal systems, such as septic systems with subsurface disposal, or dischargers having waste storage systems with land disposal such as dairy waste ponds.

103

**HOME LUMBER COMPANY, INC.
24345 PIONEER STREET
SAN BERNARDINO, CA 92408**

**HIST UST U001576055
N/A**

HIST UST:
 Region: STATE
 Facility ID: 00000044864
 Facility Type: Other
 Other Type: LUMBER & PLYWOOD SAL
 Total Tanks: 0002
 Contact Name: MILTON E. JOHNSON
 Telephone: 7143811771
 Owner Name: HOME LUMBER COMPANY, INC.
 Owner Address: 24345 PIONEER STREET
 Owner City,St,Zip: SAN BERNARDINO, CA 92408

Tank Num: 001
 Container Num: #3
 Year Installed: 1982
 Tank Capacity: 00010000
 Tank Used for: PRODUCT
 Type of Fuel: DIESEL
 Tank Construction: Not reported
 Leak Detection: Pressure Test

Tank Num: 002
 Container Num: #4
 Year Installed: 1982
 Tank Capacity: 00010000
 Tank Used for: PRODUCT
 Type of Fuel: UNLEADED
 Tank Construction: Not reported
 Leak Detection: Pressure Test

MAP FINDINGS
FOCUS MAP 6

Map ID	Site	Database(s)	EPA ID Number
103	HOME LUMBER COMPANY, INC. 24345 PIONEER ST SAN BERNARDINO, CA 92408	CA FID UST SWEEPS UST	S101619513 N/A
	CA FID UST: Facility ID: 36009024 Regulated By: UTNKA Regulated ID: 00044864 Cortese Code: Not reported SIC Code: Not reported Facility Phone: Not reported Mail To: Not reported Mailing Address: P O BOX Mailing Address 2: Not reported Mailing City,St,Zip: SAN BERNARDINO 92408 Contact: Not reported Contact Phone: Not reported DUNs Number: Not reported NPDES Number: Not reported EPA ID: Not reported Comments: Not reported Status: Active		
	SWEEPS UST: Status: A Comp Number: 44864 Number: 9 Board Of Equalization: 44-021062 Ref Date: 09-11-91 Act Date: 09-11-91 Created Date: 02-29-88 Tank Status: A Owner Tank Id: #3 Swrcb Tank Id: 36-000-044864-000001 Actv Date: 07-01-85 Capacity: 10000 Tank Use: M.V. FUEL Stg: P Content: DIESEL Number Of Tanks: 2 Status: A Comp Number: 44864 Number: 9 Board Of Equalization: 44-021062 Ref Date: 09-11-91 Act Date: 09-11-91 Created Date: 02-29-88 Tank Status: A Owner Tank Id: #4 Swrcb Tank Id: 36-000-044864-000002 Actv Date: 07-01-85 Capacity: 10000 Tank Use: M.V. FUEL Stg: P Content: REG UNLEADED Number Of Tanks: Not reported		

MAP FINDINGS
FOCUS MAP 6

Map ID	Site	Database(s)	EPA ID Number
103	SHELL SERVICE STATION 505 ORANGE SHOW ROAD SAN BERNARDINO, CA 92408	LUST	S105790855 N/A
	LUST: Region: STATE Status: Pollution Characterization Chemical: DIPE, 800661 Local Case #: 2003004 Case Number: Not reported Qty Leaked: Not reported Abate Method: Not reported Case Type: Drinking Water Aquifer affected Cross Street: Not reported Enf Type: Not reported Funding: Not reported How Discovered: Subsurface Monitoring How Stopped: Not reported Leak Cause: UNK Leak Source: UNK Global Id: T0607195783 Stop Date: Not reported Confirm Leak: Not reported Workplan: Not reported Prelim Assess: Not reported Pollution Char: 2003-03-10 00:00:00 Remed Plan: Not reported Remed Action: Not reported Monitoring: Not reported Report Date: Not reported Discover Date: 2002-12-12 00:00:00 Enforcement Dt: Not reported Release Date: 2002-12-12 00:00:00 Review Date: Not reported Enter Date: Not reported MTBE Date: Not reported GW Qualifier: Not reported Soil Qualifier: Not reported Max MTBE GW ppb: Not reported Max MTBE Soil ppb: Not reported County: 36 Org Name: Not reported Reg Board: Santa Ana Region Contact Person: Not reported Responsible Party: BRAD BOSCHETTO RP Address: 2225 ONTARIO STREET Interim: Not reported Oversight Prgm: LUST MTBE Class: * MTBE Conc: 0 MTBE Fuel: 0 MTBE Tested: MTBE Detected. Site tested for MTBE and MTBE detected Staff: CAB Staff Initials: T13 Lead Agency: Local Agency Local Agency: 36000L Hydr Basin #: Not reported Beneficial: MUN Priority: A1		

MAP FINDINGS
FOCUS MAP 6

Map ID	Site	Database(s)	EPA ID Number
--------	------	-------------	---------------

SHELL SERVICE STATION (Continued)

S105790855

Cleanup Fund Id: Not reported
 Work Suspended: Not reported
 Operator: Not reported
 Water System Name: Not reported
 Well Name: Not reported
 Distance To Lust: 0
 Waste Discharge Global ID: Not reported
 Waste Disch Assigned Name: Not reported
 Summary: Not reported

LUST:

Region: 8
 Case Type: Drinking Water Aquifer affected
 Cross Street: Not reported
 Enf Type: Not reported
 Funding: Not reported
 How Discovered: Subsurface Monitoring
 How Stopped: Not reported
 Leak Cause: UNK
 Leak Source: UNK
 Global ID: T0607195783
 How Stopped Date: Not reported
 Review Date: Not reported
 Workplan: Not reported
 Prelim Assess: Not reported
 Pollution Char: 3/10/2003
 Remed Plan: Not reported
 Remed Action: Not reported
 Monitoring: Not reported
 Close Date: Not reported
 Discover Date: 12/12/2002
 Enforcement Date: Not reported
 Review Date: Not reported
 Enter Date: Not reported
 MTBE Date: 4/4/2003
 GW Qualifies: =
 Soil Qualifies: =
 Max MTBE GW: 500
 Max MTBE Soil: 5200
 County: San Bernardino
 Operator: Not reported
 Regional Board: 08
 Facility Status: Pollution Characterization
 Substance: DIPE, 800661
 Facility Contact: Not reported
 Interim: Not reported
 Oversight Program: LUST
 Latitude: 0
 Longitude: 0
 MTBE Concentration: 0
 MTBE Fuel: 0
 MTBE Tested: YES
 Staff: CAB
 Staff Initials: CR2
 Lead Agency: Local Agency
 Local Agency: 36000L
 Hydr Basin #: Not reported

MAP FINDINGS
FOCUS MAP 6

Map ID Site Database(s) EPA ID Number

SHELL SERVICE STATION (Continued)

S105790855

Beneficial: MUN
Priority: A1
Cleanup Fund Id: Not reported
Work Suspended: Not reported
Local Case Num: 2003004
Case Number: Not reported
Qty Leaked: Not reported
Abate Method: Not reported
MTBE Class: *
Summary: Not reported

103

**SHELL SERVICE STATION
505 ORANGE SHOW RD
SAN BERNARDINO, CA 92408**

**LUST S105624557
N/A**

LUST:

Region: STATE
Status: Case Closed
Chemical: Hydrocarbons
Local Case #: 87054
Case Number: 083600929T
Qty Leaked: Not reported
Abate Method: Not reported
Case Type: Soil only
Cross Street: E STREET
Enf Type: Not reported
Funding: CLOS
How Discovered: Not reported
How Stopped: Not reported
Leak Cause: Not reported
Leak Source: Not reported
Global Id: T0607100097
Stop Date: Not reported
Confirm Leak: Not reported
Workplan: Not reported
Prelim Assess: Not reported
Pollution Char: Not reported
Remed Plan: Not reported
Remed Action: Not reported
Monitoring: Not reported
Report Date: 1988-06-27 00:00:00
Discover Date: 1986-04-03 00:00:00
Enforcement Dt: Not reported
Release Date: 1986-04-14 00:00:00
Review Date: Not reported
Enter Date: 1988-06-20 00:00:00
MTBE Date: Not reported
GW Qualifier: Not reported
Soil Qualifier: Not reported
Max MTBE GW ppb: Not reported
Max MTBE Soil ppb: Not reported
County: 36
Org Name: Not reported
Reg Board: Santa Ana Region
Contact Person: Not reported
Responsible Party: HAGGAG ZAKARIA
RP Address: 505 S. E STREET
Interim: Not reported

MAP FINDINGS
FOCUS MAP 6

Map ID Site Database(s) EPA ID Number

SHELL SERVICE STATION (Continued)

S105624557

Oversight Prgm: LUST
 MTBE Class: *
 MTBE Conc: 0
 MTBE Fuel: 0
 MTBE Tested: Not Required to be Tested.
 Staff: CAB
 Staff Initials: BM7
 Lead Agency: Local Agency
 Local Agency: 36000L
 Hydr Basin #: UPPER SANTA ANA VALL
 Beneficial: Not reported
 Priority: Not reported
 Cleanup Fund Id: Not reported
 Work Suspended: Not reported
 Operator: Not reported
 Water System Name: Not reported
 Well Name: Not reported
 Distance To Lust: 0
 Waste Discharge Global ID: Not reported
 Waste Disch Assigned Name: Not reported
 Summary: Not reported

LUST:

Region: 8
 Case Type: Soil only
 Cross Street: E STREET
 Enf Type: CLOS
 Funding: Not reported
 How Discovered: Not reported
 How Stopped: Not reported
 Leak Cause: Not reported
 Leak Source: Not reported
 Global ID: T0607100097
 How Stopped Date: Not reported
 Review Date: Not reported
 Workplan: Not reported
 Prelim Assess: Not reported
 Pollution Char: Not reported
 Remed Plan: Not reported
 Remed Action: Not reported
 Monitoring: Not reported
 Close Date: 6/27/1988
 Discover Date: 4/3/1986
 Enforcement Date: Not reported
 Review Date: Not reported
 Enter Date: 6/20/1988
 MTBE Date: Not reported
 GW Qualifies: Not reported
 Soil Qualifies: Not reported
 Max MTBE GW: Not reported
 Max MTBE Soil: Not reported
 County: San Bernardino
 Operator: Not reported
 Regional Board: 08
 Facility Status: Case Closed
 Substance: 76
 Facility Contact: Not reported

MAP FINDINGS
FOCUS MAP 6

Map ID	Site	Database(s)	EPA ID Number
--------	------	-------------	---------------

SHELL SERVICE STATION (Continued)

S105624557

Interim: Not reported
 Oversight Program: LUST
 Latitude: 34.07975351
 Longitude: -117.2939317
 MTBE Concentration: 0
 MTBE Fuel: 0
 MTBE Tested: NRQ
 Staff: CAB
 Staff Initials: BM7
 Lead Agency: Local Agency
 Local Agency: 36000L
 Hydr Basin #: UPPER SANTA ANA VALL
 Beneficial: Not reported
 Priority: Not reported
 Cleanup Fund Id: Not reported
 Work Suspended: Not reported
 Local Case Num: 87054
 Case Number: 083600929T
 Qty Leaked: Not reported
 Abate Method: Not reported
 MTBE Class: *
 Summary: Not reported

**103 SHELL SERVICE STATION
505 ORANGE SHOW
SAN BERNARDINO, CA 92408**

**FINDS 1007738090
110018979738**

FINDS:

Other Pertinent Environmental Activity Identified at Site

California - Hazardous Waste Tracking System - Datamart

RCRAInfo is a national information tracking system that supports the Resource Conservation and Recovery Act (RCRA) program through the tracking of events and activities related to facilities that generate, transport, and treat, store, or dispose of hazardous waste. RCRAInfo allows RCRA program staff to track the notification, permit, compliance, and corrective action activities required under RCRA.

**103 TEXACO SERVICE STATION
505 ORANGE SHOW
SAN BERNARDINO, CA 92408**

**RCRA-SQG 1005441159
HAZNET CAR000116194**

RCRA-SQG:

Date form received by agency: 05/14/2002
 Facility name: TEXACO SERVICE STATION
 Facility address: 505 ORANGE SHOW
 S A P 135884
 SAN BERNARDINO, CA 92408
 EPA ID: CAR000116194
 Mailing address: P O BOX 2648
 HOUSTON, TX 772522648
 Contact: SONDRA BIENVENU
 Contact address: P O BOX 2648
 HOUSTON, TX 772522648

MAP FINDINGS
FOCUS MAP 6

Map ID Site Database(s) EPA ID Number

TEXACO SERVICE STATION (Continued)

1005441159

Contact country: US
Contact telephone: (713) 241-5036
Contact email: Not reported
EPA Region: 09
Classification: Small Small Quantity Generator
Description: Handler: generates more than 100 and less than 1000 kg of hazardous waste during any calendar month and accumulates less than 6000 kg of hazardous waste at any time; or generates 100 kg or less of hazardous waste during any calendar month, and accumulates more than 1000 kg of hazardous waste at any time

Owner/Operator Summary:

Owner/operator name: EQUILON ENT LLC DBA S O P US
Owner/operator address: P O BOX 2648
HOUSTON, TX 77252
Owner/operator country: Not reported
Owner/operator telephone: (713) 241-5036
Legal status: Private
Owner/Operator Type: Owner
Owner/Op start date: Not reported
Owner/Op end date: Not reported

Handler Activities Summary:

U.S. importer of hazardous waste: Unknown
Mixed waste (haz. and radioactive): Unknown
Recycler of hazardous waste: No
Transporter of hazardous waste: No
Treater, storer or disposer of HW: No
Underground injection activity: No
On-site burner exemption: Unknown
Furnace exemption: Unknown
Used oil fuel burner: No
Used oil processor: No
User oil refiner: No
Used oil fuel marketer to burner: No
Used oil Specification marketer: No
Used oil transfer facility: No
Used oil transporter: No
Off-site waste receiver: Commercial status unknown

Hazardous Waste Summary:

Waste code: D001
Waste name: IGNITABLE HAZARDOUS WASTES ARE THOSE WASTES WHICH HAVE A FLASHPOINT OF LESS THAN 140 DEGREES FAHRENHEIT AS DETERMINED BY A PENSKEY-MARTENS CLOSED CUP FLASH POINT TESTER. ANOTHER METHOD OF DETERMINING THE FLASH POINT OF A WASTE IS TO REVIEW THE MATERIAL SAFETY DATA SHEET, WHICH CAN BE OBTAINED FROM THE MANUFACTURER OR DISTRIBUTOR OF THE MATERIAL. LACQUER THINNER IS AN EXAMPLE OF A COMMONLY USED SOLVENT WHICH WOULD BE CONSIDERED AS IGNITABLE HAZARDOUS WASTE.

Waste code: D018
Waste name: BENZENE

Violation Status: No violations found

HAZNET:

MAP FINDINGS
FOCUS MAP 6

Map ID	Site	Database(s)	EPA ID Number
--------	------	-------------	---------------

TEXACO SERVICE STATION (Continued)

1005441159

Gepaid: CAR000116194
 Contact: Sondra Bienvenu
 Telephone: 7132415036
 Facility Addr2: Not reported
 Mailing Name: Not reported
 Mailing Address: PO BOX 2648
 Mailing City,St,Zip: Houston, TX 772522648
 Gen County: San Bernardino
 TSD EPA ID: Not reported
 TSD County: Los Angeles
 Waste Category: Aqueous solution with less than 10% total organic residues
 Disposal Method: Treatment, Tank
 Tons: 0.54
 Facility County: Not reported

Gepaid: CAR000116194
 Contact: Sondra Bienvenu
 Telephone: 7132415036
 Facility Addr2: Not reported
 Mailing Name: Not reported
 Mailing Address: PO BOX 2648
 Mailing City,St,Zip: Houston, TX 772522648
 Gen County: San Bernardino
 TSD EPA ID: Not reported
 TSD County: Los Angeles
 Waste Category: Tank bottom waste
 Disposal Method: Treatment, Tank
 Tons: 0.87
 Facility County: Not reported

**104 CHEVRON STATION NO 99125
1198 S E ST
SAN BERNARDINO, CA 92408**

**RCRA-SQG 1000315153
FINDS CAD982465213**

RCRA-SQG:

Date form received by agency: 06/17/2002
 Facility name: CHEVRON STATION NO 99125
 Facility address: 1198 S E ST
 SAN BERNARDINO, CA 924081915
 EPA ID: CAD982465213
 Mailing address: P O BOX 6004
 SAN RAMON, CA 94583
 Contact: KATHY NORRIS
 Contact address: P O BOX 6004
 SAN RAMON, CA 94583
 Contact country: US
 Contact telephone: (925) 842-5931
 Contact email: Not reported
 EPA Region: 09
 Classification: Small Small Quantity Generator
 Description: Handler: generates more than 100 and less than 1000 kg of hazardous waste during any calendar month and accumulates less than 6000 kg of hazardous waste at any time; or generates 100 kg or less of hazardous waste during any calendar month, and accumulates more than 1000 kg of hazardous waste at any time

Owner/Operator Summary:

MAP FINDINGS
FOCUS MAP 6

Map ID Site Database(s) EPA ID Number

CHEVRON STATION NO 99125 (Continued)

1000315153

Owner/operator name: CHEVRON PRODUCTS CO
Owner/operator address: P O BOX 6004
SAN RAMON, CA 94583
Owner/operator country: Not reported
Owner/operator telephone: (925) 842-5931
Legal status: Private
Owner/Operator Type: Owner
Owner/Op start date: Not reported
Owner/Op end date: Not reported

Owner/operator name: NOT REQUIRED
Owner/operator address: NOT REQUIRED
NOT REQUIRED, ME 99999
Owner/operator country: Not reported
Owner/operator telephone: (415) 555-1212
Legal status: Private
Owner/Operator Type: Operator
Owner/Op start date: Not reported
Owner/Op end date: Not reported

Handler Activities Summary:

U.S. importer of hazardous waste: Unknown
Mixed waste (haz. and radioactive): Unknown
Recycler of hazardous waste: No
Transporter of hazardous waste: No
Treater, storer or disposer of HW: No
Underground injection activity: No
On-site burner exemption: Unknown
Furnace exemption: Unknown
Used oil fuel burner: No
Used oil processor: No
User oil refiner: No
Used oil fuel marketer to burner: No
Used oil Specification marketer: No
Used oil transfer facility: No
Used oil transporter: No
Off-site waste receiver: Commercial status unknown

Historical Generators:

Date form received by agency: 09/01/1996
Facility name: CHEVRON STATION NO 99125
Classification: Small Quantity Generator

Hazardous Waste Summary:

Waste code: D001
Waste name: IGNITABLE HAZARDOUS WASTES ARE THOSE WASTES WHICH HAVE A FLASHPOINT OF LESS THAN 140 DEGREES FAHRENHEIT AS DETERMINED BY A PENSKEY-MARTENS CLOSED CUP FLASH POINT TESTER. ANOTHER METHOD OF DETERMINING THE FLASH POINT OF A WASTE IS TO REVIEW THE MATERIAL SAFETY DATA SHEET, WHICH CAN BE OBTAINED FROM THE MANUFACTURER OR DISTRIBUTOR OF THE MATERIAL. LACQUER THINNER IS AN EXAMPLE OF A COMMONLY USED SOLVENT WHICH WOULD BE CONSIDERED AS IGNITABLE HAZARDOUS WASTE.

Waste code: D018
Waste name: BENZENE

MAP FINDINGS
FOCUS MAP 6

Map ID	Site	Database(s)	EPA ID Number
--------	------	-------------	---------------

CHEVRON STATION NO 99125 (Continued)

1000315153

Violation Status: No violations found

FINDS:

Other Pertinent Environmental Activity Identified at Site

RCRAInfo is a national information system that supports the Resource Conservation and Recovery Act (RCRA) program through the tracking of events and activities related to facilities that generate, transport, and treat, store, or dispose of hazardous waste. RCRAInfo allows RCRA program staff to track the notification, permit, compliance, and corrective action activities required under RCRA.

104

**CHEVRON STATION #9125
1198 S E ST
SAN BERNARDINO, CA 92408**

**CA FID UST
San Bern. Co. Permit
SWEEPS UST**

**S101591134
N/A**

CA FID UST:

Facility ID: 36001766
Regulated By: UTNKA
Regulated ID: 00063182
Cortese Code: Not reported
SIC Code: Not reported
Facility Phone: Not reported
Mail To: Not reported
Mailing Address: 1198 S E ST
Mailing Address 2: Not reported
Mailing City,St,Zip: SAN BERNARDINO 92408
Contact: Not reported
Contact Phone: Not reported
DUNs Number: Not reported
NPDES Number: Not reported
EPA ID: Not reported
Comments: Not reported
Status: Active

San Bern. Co. Permit:

Region: SAN BERNARDINO
Facility ID: FA0005115
Owner: SUPER-PETROL, INC.
Permit Number: PT0011497
Permit Category: UST OWNERSHIP/OPERATING PERMIT (PER UST)
Facility Status: ACTIVE
Expiration Date: 9/30/2008 12:00:00AM

Region: SAN BERNARDINO
Facility ID: FA0005115
Owner: SUPER-PETROL, INC.
Permit Number: PT0011496
Permit Category: UST OWNERSHIP/OPERATING PERMIT (PER UST)
Facility Status: ACTIVE
Expiration Date: 9/30/2008 12:00:00AM

Region: SAN BERNARDINO
Facility ID: FA0005115
Owner: SUPER-PETROL, INC.
Permit Number: PT0011495
Permit Category: UST OWNERSHIP/OPERATING PERMIT (PER UST)

MAP FINDINGS
FOCUS MAP 6

Map ID Site Database(s) EPA ID Number

CHEVRON STATION #9125 (Continued)

S101591134

Facility Status: ACTIVE
Expiration Date: 9/30/2008 12:00:00AM

Region: SAN BERNARDINO
Facility ID: FA0005115
Owner: SUPER-PETROL, INC.
Permit Number: PT0002593
Permit Category: HAZMAT HANDLER - UST ONLY
Facility Status: ACTIVE
Expiration Date: 9/30/2008 12:00:00AM

SWEEPS UST:

Status: A
Comp Number: 63182
Number: 9
Board Of Equalization: 44-021361
Ref Date: 07-28-92
Act Date: 07-28-92
Created Date: 02-29-88
Tank Status: A
Owner Tank Id: 1-90
Swrcb Tank Id: 36-000-063182-000005
Actv Date: 06-17-94
Capacity: 10000
Tank Use: M.V. FUEL
Stg: P
Content: REG UNLEADED
Number Of Tanks: 2

Status: A
Comp Number: 63182
Number: 9
Board Of Equalization: 44-021361
Ref Date: 07-28-92
Act Date: 07-28-92
Created Date: 02-29-88
Tank Status: A
Owner Tank Id: 2-90
Swrcb Tank Id: 36-000-063182-000006
Actv Date: 06-17-94
Capacity: 12000
Tank Use: M.V. FUEL
Stg: P
Content: REG UNLEADED
Number Of Tanks: Not reported

Status: Not reported
Comp Number: 63182
Number: Not reported
Board Of Equalization: 44-021361
Ref Date: Not reported
Act Date: Not reported
Created Date: Not reported
Tank Status: Not reported
Owner Tank Id: Not reported
Swrcb Tank Id: 36-000-063182-000001
Actv Date: Not reported

MAP FINDINGS
FOCUS MAP 6

Map ID	Site	Database(s)	EPA ID Number
--------	------	-------------	---------------

CHEVRON STATION #9125 (Continued)

S101591134

Capacity: 4000
 Tank Use: UNKNOWN
 Stg: PRODUCT
 Content: Not reported
 Number Of Tanks: 4

Status: Not reported
 Comp Number: 63182
 Number: Not reported
 Board Of Equalization: 44-021361
 Ref Date: Not reported
 Act Date: Not reported
 Created Date: Not reported
 Tank Status: Not reported
 Owner Tank Id: Not reported
 Swrcb Tank Id: 36-000-063182-000002
 Actv Date: Not reported
 Capacity: 9000
 Tank Use: UNKNOWN
 Stg: PRODUCT
 Content: Not reported
 Number Of Tanks: Not reported

Status: Not reported
 Comp Number: 63182
 Number: Not reported
 Board Of Equalization: 44-021361
 Ref Date: Not reported
 Act Date: Not reported
 Created Date: Not reported
 Tank Status: Not reported
 Owner Tank Id: Not reported
 Swrcb Tank Id: 36-000-063182-000003
 Actv Date: Not reported
 Capacity: 10000
 Tank Use: UNKNOWN
 Stg: PRODUCT
 Content: Not reported
 Number Of Tanks: Not reported

Status: Not reported
 Comp Number: 63182
 Number: Not reported
 Board Of Equalization: 44-021361
 Ref Date: Not reported
 Act Date: Not reported
 Created Date: Not reported
 Tank Status: Not reported
 Owner Tank Id: Not reported
 Swrcb Tank Id: 36-000-063182-000004
 Actv Date: Not reported
 Capacity: 550
 Tank Use: UNKNOWN
 Stg: WASTE
 Content: Not reported
 Number Of Tanks: Not reported

MAP FINDINGS
FOCUS MAP 6

Map ID	Site	Database(s)	EPA ID Number
104	99125 1198 S E ST SAN BERNARDINO, CA 92408	HIST UST	U001576027 N/A
	HIST UST: Region: STATE Facility ID: 00000063182 Facility Type: Gas Station Other Type: Not reported Total Tanks: 0004 Contact Name: CLOYD,VIRGIL L Telephone: 7148859283 Owner Name: CHEVRON U.S.A. INC. Owner Address: 575 MARKET Owner City,St,Zip: SAN FRANCISCO, CA 94105 Tank Num: 001 Container Num: 1 Year Installed: 1966 Tank Capacity: 00004000 Tank Used for: PRODUCT Type of Fuel: Not reported Tank Construction: 0000170 unknown Leak Detection: Stock Inventor Tank Num: 002 Container Num: 2 Year Installed: 1966 Tank Capacity: 00009000 Tank Used for: PRODUCT Type of Fuel: Not reported Tank Construction: 0000250 unknown Leak Detection: Stock Inventor Tank Num: 003 Container Num: 3 Year Installed: 1966 Tank Capacity: 00010000 Tank Used for: PRODUCT Type of Fuel: Not reported Tank Construction: 0000250 unknown Leak Detection: Stock Inventor Tank Num: 004 Container Num: 4 Year Installed: 1966 Tank Capacity: 00000550 Tank Used for: WASTE Type of Fuel: Not reported Tank Construction: 0000100 unknown Leak Detection: Stock Inventor		

MAP FINDINGS
FOCUS MAP 6

Map ID	Site	Database(s)	EPA ID Number
104	CHEVRON PRODUCTS SS#99125 1198 S E ST SAN BERNARDINO, CA 92408	HAZNET	S103956001 N/A
	HAZNET: Gepaid: CAL000194938 Contact: CHEVRON USA Telephone: 0000000000 Facility Addr2: Not reported Mailing Name: Not reported Mailing Address: PO BOX 6004 Mailing City,St,Zip: SAN RAMON, CA 945830000 Gen County: San Bernardino TSD EPA ID: CAD008302903 TSD County: Los Angeles Waste Category: Unspecified oil-containing waste Disposal Method: Recycler Tons: .1251 Facility County: San Bernardino		
	Gepaid: CAL000194938 Contact: CHEVRON USA Telephone: 0000000000 Facility Addr2: Not reported Mailing Name: Not reported Mailing Address: PO BOX 6004 Mailing City,St,Zip: SAN RAMON, CA 945830000 Gen County: San Bernardino TSD EPA ID: CAD982484933 TSD County: 7 Waste Category: Empty containers less than 30 gallons Disposal Method: Disposal, Other Tons: .5000 Facility County: San Bernardino		
	Gepaid: CAL000194938 Contact: KATHY NORRIS Telephone: 9258425931 Facility Addr2: Not reported Mailing Name: Not reported Mailing Address: PO BOX 6004 Mailing City,St,Zip: SAN RAMON, CA 945830000 Gen County: San Bernardino TSD EPA ID: Not reported TSD County: Los Angeles Waste Category: Aqueous solution with less than 10% total organic residues Disposal Method: Recycler Tons: 0.20 Facility County: Not reported		
	Gepaid: CAL000194938 Contact: CHEVRON USA Telephone: 0000000000 Facility Addr2: Not reported Mailing Name: Not reported Mailing Address: PO BOX 6004 Mailing City,St,Zip: SAN RAMON, CA 945830000 Gen County: San Bernardino TSD EPA ID: CAD008302903		

MAP FINDINGS
FOCUS MAP 6

Map ID	Site	Database(s)	EPA ID Number
--------	------	-------------	---------------

CHEVRON PRODUCTS SS#99125 (Continued)

S103956001

TSD County: Los Angeles
 Waste Category: Aqueous solution with less than 10% total organic residues
 Disposal Method: Recycler
 Tons: .0417
 Facility County: San Bernardino

[Click this hyperlink](#) while viewing on your computer to access
 -1 additional CA_HAZNET: record(s) in the EDR Site Report.

104

**CHEVRON #9-9125
 1198 E ST
 SAN BERNARDINO, CA 92408**

**LUST S103943755
 N/A**

LUST:

Region: STATE
 Status: Case Closed
 Chemical: Gasoline
 Local Case #: 98050
 Case Number: 083603244T
 Qty Leaked: Not reported
 Abate Method: Not reported
 Case Type: Soil only
 Cross Street: Not reported
 Enf Type: Not reported
 Funding: CLOS
 How Discovered: Not reported
 How Stopped: Not reported
 Leak Cause: Not reported
 Leak Source: Not reported
 Global Id: T0607100499
 Stop Date: Not reported
 Confirm Leak: Not reported
 Workplan: 1998-08-18 00:00:00
 Prelim Assess: Not reported
 Pollution Char: 1998-08-18 00:00:00
 Remed Plan: Not reported
 Remed Action: Not reported
 Monitoring: Not reported
 Report Date: 2003-03-14 00:00:00
 Discover Date: 1998-07-14 00:00:00
 Enforcement Dt: Not reported
 Release Date: 1998-08-20 00:00:00
 Review Date: 1998-09-30 00:00:00
 Enter Date: 1998-09-30 00:00:00
 MTBE Date: 2003-03-14 00:00:00
 GW Qualifier: =
 Soil Qualifier: =
 Max MTBE GW ppb: 0.025
 Max MTBE Soil ppb: 4.0
 County: 36
 Org Name: Not reported
 Reg Board: Santa Ana Region
 Contact Person: Not reported
 Responsible Party: CHEVRON
 RP Address: P.O. BOX 2833, LA HABRA, CA 90631-2833
 Interim: Not reported
 Oversight Prgm: LUST
 MTBE Class: Not reported

MAP FINDINGS
FOCUS MAP 6

Map ID Site Database(s) EPA ID Number

CHEVRON #9-9125 (Continued)

S103943755

MTBE Conc: 2
 MTBE Fuel: 1
 MTBE Tested: MTBE Detected. Site tested for MTBE and MTBE detected
 Staff: TME
 Staff Initials: CB5
 Lead Agency: Local Agency
 Local Agency: 36000L
 Hydr Basin #: UPPER SANTA ANA VALL
 Beneficial: MUN
 Priority: Not reported
 Cleanup Fund Id: Not reported
 Work Suspended: Not reported
 Operator: Not reported
 Water System Name: Not reported
 Well Name: Not reported
 Distance To LUST: 0
 Waste Discharge Global ID: Not reported
 Waste Disch Assigned Name: Not reported
 Summary: Not reported

LUST:

Region: 8
 Case Type: Soil only
 Cross Street: Not reported
 Enf Type: CLOS
 Funding: Not reported
 How Discovered: Not reported
 How Stopped: Not reported
 Leak Cause: Not reported
 Leak Source: Not reported
 Global ID: T0607100499
 How Stopped Date: Not reported
 Review Date: Not reported
 Workplan: 8/18/1998
 Prelim Assess: Not reported
 Pollution Char: 8/18/1998
 Remed Plan: Not reported
 Remed Action: Not reported
 Monitoring: Not reported
 Close Date: 3/14/2003
 Discover Date: 7/14/1998
 Enforcement Date: Not reported
 Review Date: 9/30/1998
 Enter Date: 9/30/1998
 MTBE Date: 9/10/2001
 GW Qualifies: =
 Soil Qualifies: =
 Max MTBE GW: 70
 Max MTBE Soil: 4
 County: San Bernardino
 Operator: Not reported
 Regional Board: 08
 Facility Status: Case Closed
 Substance: 8006619
 Facility Contact: Not reported
 Interim: Not reported
 Oversight Program: LUST

MAP FINDINGS
FOCUS MAP 6

Map ID	Site	Database(s)	EPA ID Number
	<p>CHEVRON #9-9125 (Continued)</p> <p>Latitude: 34.0795776 Longitude: -117.2942123 MTBE Concentration: 2 MTBE Fuel: 1 MTBE Tested: YES Staff: TME Staff Initials: CB5 Lead Agency: Local Agency Local Agency: 36000L Hydr Basin #: UPPER SANTA ANA VALL Beneficial: MUN Priority: Not reported Cleanup Fund Id: Not reported Work Suspended: Not reported Local Case Num: 98050 Case Number: 083603244T Qty Leaked: Not reported Abate Method: Not reported MTBE Class: Not reported Summary: Not reported</p>		S103943755
104	<p>TARGET #188 499 W ORANGE SHOW RD SAN BERNARDINO, CA 92408</p> <p>San Bern. Co. Permit:</p> <p>Region: SAN BERNARDINO Facility ID: FA0010709 Owner: TARGET CORPORATION Permit Number: PT0018429 Permit Category: GENERATOR - 0-10 EMPLOYEES Facility Status: ACTIVE Expiration Date: 12/31/2008 12:00:00AM</p> <p>Region: SAN BERNARDINO Facility ID: FA0010709 Owner: TARGET CORPORATION Permit Number: PT0018430 Permit Category: HAZMAT HANDLER 0-10 EMPLOYEES (W/GEN PRMT) Facility Status: ACTIVE Expiration Date: 12/31/2008 12:00:00AM</p>	San Bern. Co. Permit	S108240266 N/A
104	<p>1X SUNBELT MANAGEMENT 499 ORANGE SHOW ROAD SAN BERNARDINO, CA 92405</p> <p>HAZNET:</p> <p>Gepaid: CAC000525960 Contact: SUNBELT MANAGEMENT Telephone: 0000000000 Facility Addr2: Not reported Mailing Name: Not reported Mailing Address: 220 CONGRESS PARK DR Mailing City,St,Zip: DELRAY BEACH, FL 334450000 Gen County: San Bernardino TSD EPA ID: CAD028409019</p>	HAZNET	S103662094 N/A

MAP FINDINGS
FOCUS MAP 6

Map ID	Site	Database(s)	EPA ID Number
--------	------	-------------	---------------

1X SUNBELT MANAGEMENT (Continued)

S103662094

TSD County: Los Angeles
 Waste Category: Unspecified oil-containing waste
 Disposal Method: Treatment, Tank
 Tons: .6255
 Facility County: San Bernardino

104

**DIGAS
499 ORANGE SHOW RD
SAN BERNARDINO, CA 92408**

**HIST UST U001576044
N/A**

HIST UST:

Region: STATE
 Facility ID: 00000029927
 Facility Type: Gas Station
 Other Type: Not reported
 Total Tanks: 0003
 Contact Name: HENSLEY BARBOUR
 Telephone: 2132782160
 Owner Name: TESORO GASOLINE MARKETING CO.
 Owner Address: 9201 W. OLYMPIC BLVD.
 Owner City,St,Zip: BEVERLY HILLS, CA 90212

Tank Num: 001
 Container Num: 3
 Year Installed: ????

Tank Capacity: 00012000
 Tank Used for: PRODUCT
 Type of Fuel: REGULAR
 Tank Construction: 1/4 inches
 Leak Detection: Stock Inventor

Tank Num: 002
 Container Num: 1
 Year Installed: ????

Tank Capacity: 00012000
 Tank Used for: PRODUCT
 Type of Fuel: PREMIUM
 Tank Construction: 1/4 inches
 Leak Detection: Stock Inventor

Tank Num: 003
 Container Num: 2
 Year Installed: 1974

Tank Capacity: 00012000
 Tank Used for: PRODUCT
 Type of Fuel: UNLEADED
 Tank Construction: 1/4 inches
 Leak Detection: Stock Inventor

MAP FINDINGS
FOCUS MAP 6

Map ID	Site	Database(s)	EPA ID Number
104	<p>NEVADA INVESTMENT HOLDINGS(ALAMEDA MANAGEMENT #512 499 ORANGE SHOW RD SAN BERNARDINO, CA 92402</p> <p>HAZNET: Gepaid: CAC002484231 Contact: ANIECE CARTER/3E CO Telephone: 7606028619 Facility Addr2: Not reported Mailing Name: ANIECE CARTER/3E CO Mailing Address: 1905 ASTON AVE Mailing City,St,Zip: CARLSBAD, CA 920080000 Gen County: San Bernardino TSD EPA ID: CAD980884183 TSD County: San Bernardino Waste Category: Off-specification, aged, or surplus organics Disposal Method: Not reported Tons: 0.1 Facility County: San Bernardino</p> <p>LUST: Region: STATE Status: Case Closed Chemical: Gasoline Local Case #: 90103 Case Number: 083601775T Qty Leaked: Not reported Abate Method: Vapor Extraction Case Type: Drinking Water Aquifer affected Cross Street: E STREET Enf Type: Not reported Funding: CLOS How Discovered: Tank Closure How Stopped: Not reported Leak Cause: UNK Leak Source: UNK Global Id: T0607100210 Stop Date: 1990-12-05 00:00:00 Confirm Leak: 1990-12-05 00:00:00 Workplan: 1991-04-01 00:00:00 Prelim Assess: Not reported Pollution Char: 1991-06-21 00:00:00 Remed Plan: Not reported Remed Action: Not reported Monitoring: 1997-06-09 00:00:00 Report Date: 1997-11-06 00:00:00 Discover Date: 1990-12-05 00:00:00 Enforcement Dt: Not reported Release Date: 1990-12-06 00:00:00 Review Date: Not reported Enter Date: 1991-03-18 00:00:00 MTBE Date: 1996-07-01 00:00:00 GW Qualifier: = Soil Qualifier: = Max MTBE GW ppb: NA Max MTBE Soil ppb: ND County: 36</p>	<p>HAZNET LUST Cortese CA FID UST SWEEPS UST</p>	<p>S101590962 N/A</p>

MAP FINDINGS
FOCUS MAP 6

Map ID Site Database(s) EPA ID Number

NEVADA INVESTMENT HOLDINGS(ALAMEDA MANAGEMENT #512 (Continued)

S101590962

Org Name: Not reported
 Reg Board: Santa Ana Region
 Contact Person: Not reported
 Responsible Party: NEVADA INVESTMENT HOLDING CO
 RP Address: 220 CONGRESS PARK DR., DELRAY BEACH, FL 33445
 Interim: No
 Oversight Prgm: LUST
 MTBE Class: *
 MTBE Conc: 4
 MTBE Fuel: 1
 MTBE Tested: MTBE Detected. Site tested for MTBE and MTBE detected
 Staff: RS
 Staff Initials: CR2
 Lead Agency: Local Agency
 Local Agency: 36000L
 Hydr Basin #: UPPER SANTA ANA VALL
 Beneficial: Not reported
 Priority: Not reported
 Cleanup Fund Id: Not reported
 Work Suspended: Not reported
 Operator: QUALITY GAS
 Water System Name: Not reported
 Well Name: Not reported
 Distance To Lust: 0
 Waste Discharge Global ID: Not reported
 Waste Disch Assigned Name: Not reported
 Summary: MTBE MAX 14PPB, BENZENE MAX 0.5PPB 03/14/97.

LUST:

Region: 8
 Case Type: Drinking Water Aquifer affected
 Cross Street: E STREET
 Enf Type: Not reported
 Funding: Not reported
 How Discovered: Tank Closure
 How Stopped: Not reported
 Leak Cause: UNK
 Leak Source: UNK
 Global ID: T0607100210
 How Stopped Date: 12/5/1990
 Review Date: 12/5/1990
 Workplan: 4/1/1991
 Prelim Assess: Not reported
 Pollution Char: 6/21/1991
 Remed Plan: Not reported
 Remed Action: Not reported
 Monitoring: 6/9/1997
 Close Date: 11/6/1997
 Discover Date: 12/5/1990
 Enforcement Date: Not reported
 Review Date: 12/18/1997
 Enter Date: 3/18/1991
 MTBE Date: Not reported
 GW Qualifies: Not reported
 Soil Qualifies: Not reported
 Max MTBE GW: Not reported
 Max MTBE Soil: Not reported

MAP FINDINGS
FOCUS MAP 6

Map ID Site Database(s) EPA ID Number

NEVADA INVESTMENT HOLDINGS(ALAMEDA MANAGEMENT #512 (Continued)

S101590962

County: San Bernardino
Operator: Not reported
Regional Board: 08
Facility Status: Case Closed
Substance: 8006619
Facility Contact: Not reported
Interim: No
Oversite Program: LUST
Latitude: 34.0797136
Longitude: -117.2925902
MTBE Concentration: 0
MTBE Fuel: 1
MTBE Tested: NT
Staff: RS
Staff Initials: CR2
Lead Agency: Local Agency
Local Agency: 36000L
Hydr Basin #: UPPER SANTA ANA VALL
Beneficial: Not reported
Priority: Not reported
Cleanup Fund Id: Not reported
Work Suspended: Not reported
Local Case Num: 90103
Case Number: 083601775T
Qty Leaked: Not reported
Abate Method: Vapor Extraction
MTBE Class: *
Summary: MTBE MAX 14PPB, BENZENE MAX 0.5PPB 03/14/97.

Cortese:
Region: CORTESE
Facility Addr2: Not reported

CA FID UST:
Facility ID: 36000370
Regulated By: UTNKA
Regulated ID: 00029927
Cortese Code: Not reported
SIC Code: Not reported
Facility Phone: Not reported
Mail To: Not reported
Mailing Address: 499 ORANGE SHOW RD
Mailing Address 2: Not reported
Mailing City,St,Zip: SAN BERNARDINO 92408
Contact: Not reported
Contact Phone: Not reported
DUNS Number: Not reported
NPDES Number: Not reported
EPA ID: Not reported
Comments: Not reported
Status: Active

SWEEPS UST:
Status: Not reported
Comp Number: 29927
Number: Not reported

MAP FINDINGS
FOCUS MAP 6

Map ID Site Database(s) EPA ID Number

NEVADA INVESTMENT HOLDINGS(ALAMEDA MANAGEMENT #512 (Continued))

S101590962

Board Of Equalization: 44-020844
Ref Date: Not reported
Act Date: Not reported
Created Date: Not reported
Tank Status: Not reported
Owner Tank Id: Not reported
Swrcb Tank Id: 36-000-029927-000001
Actv Date: Not reported
Capacity: 12000
Tank Use: M.V. FUEL
Stg: PRODUCT
Content: LEADED
Number Of Tanks: 3

Status: Not reported
Comp Number: 29927
Number: Not reported
Board Of Equalization: 44-020844
Ref Date: Not reported
Act Date: Not reported
Created Date: Not reported
Tank Status: Not reported
Owner Tank Id: Not reported
Swrcb Tank Id: 36-000-029927-000002
Actv Date: Not reported
Capacity: 12000
Tank Use: M.V. FUEL
Stg: PRODUCT
Content: REG UNLEADED
Number Of Tanks: Not reported

Status: Not reported
Comp Number: 29927
Number: Not reported
Board Of Equalization: 44-020844
Ref Date: Not reported
Act Date: Not reported
Created Date: Not reported
Tank Status: Not reported
Owner Tank Id: Not reported
Swrcb Tank Id: 36-000-029927-000003
Actv Date: Not reported
Capacity: 12000
Tank Use: M.V. FUEL
Stg: PRODUCT
Content: REG UNLEADED
Number Of Tanks: Not reported

MAP FINDINGS
FOCUS MAP 6

Map ID	Site	Database(s)	EPA ID Number
104	TESORO GASOLINE FED MART SAN BERNARDIN 499 ORANGE SHOW RD SAN BERNARDINO, CA 92408	RCRA-SQG FINDS	1000341694 CAT080010556
	<p>RCRA-SQG:</p> <p>Date form received by agency: 09/01/1996</p> <p>Facility name: TESORO GASOLINE FED MART SAN BERNARDIN</p> <p>Facility address: 499 ORANGE SHOW RD SAN BERNARDINO, CA 92408</p> <p>EPA ID: CAT080010556</p> <p>Mailing address: 9201 WEST OLYMPIC BLVD BEVERLY HILLS, CA 90212</p> <p>Contact: Not reported</p> <p>Contact address: Not reported Not reported</p> <p>Contact country: Not reported</p> <p>Contact telephone: Not reported</p> <p>Contact email: Not reported</p> <p>EPA Region: 09</p> <p>Classification: Small Small Quantity Generator</p> <p>Description: Handler: generates more than 100 and less than 1000 kg of hazardous waste during any calendar month and accumulates less than 6000 kg of hazardous waste at any time; or generates 100 kg or less of hazardous waste during any calendar month, and accumulates more than 1000 kg of hazardous waste at any time</p> <p>Owner/Operator Summary:</p> <p>Owner/operator name: TESORO GASOLINE MARKETING CO</p> <p>Owner/operator address: NOT REQUIRED NOT REQUIRED, ME 99999</p> <p>Owner/operator country: Not reported</p> <p>Owner/operator telephone: (415) 555-1212</p> <p>Legal status: Private</p> <p>Owner/Operator Type: Owner</p> <p>Owner/Op start date: Not reported</p> <p>Owner/Op end date: Not reported</p> <p>Owner/operator name: NOT REQUIRED</p> <p>Owner/operator address: NOT REQUIRED NOT REQUIRED, ME 99999</p> <p>Owner/operator country: Not reported</p> <p>Owner/operator telephone: (415) 555-1212</p> <p>Legal status: Private</p> <p>Owner/Operator Type: Operator</p> <p>Owner/Op start date: Not reported</p> <p>Owner/Op end date: Not reported</p> <p>Handler Activities Summary:</p> <p>U.S. importer of hazardous waste: Unknown</p> <p>Mixed waste (haz. and radioactive): Unknown</p> <p>Recycler of hazardous waste: No</p> <p>Transporter of hazardous waste: No</p> <p>Treater, storer or disposer of HW: No</p> <p>Underground injection activity: No</p> <p>On-site burner exemption: Unknown</p> <p>Furnace exemption: Unknown</p> <p>Used oil fuel burner: No</p> <p>Used oil processor: No</p>		

MAP FINDINGS
FOCUS MAP 6

Map ID	Site	Database(s)	EPA ID Number
--------	------	-------------	---------------

TESORO GASOLINE FED MART SAN BERNARDIN (Continued)

1000341694

User oil refiner: No
 Used oil fuel marketer to burner: No
 Used oil Specification marketer: No
 Used oil transfer facility: No
 Used oil transporter: No
 Off-site waste receiver: Commercial status unknown

Historical Generators:

Date form received by agency: 08/18/1980
 Facility name: TESORO GASOLINE FED MART SAN BERNARDIN
 Classification: Large Quantity Generator

Violation Status: No violations found

FINDS:

Other Pertinent Environmental Activity Identified at Site

RCRAInfo is a national information system that supports the Resource Conservation and Recovery Act (RCRA) program through the tracking of events and activities related to facilities that generate, transport, and treat, store, or dispose of hazardous waste. RCRAInfo allows RCRA program staff to track the notification, permit, compliance, and corrective action activities required under RCRA.

**104 HOME LUMBER COMPANY INC
 595 ORANGE SHOW RD
 SAN BERNARDINO, CA 92408**

**HAZNET S103968001
 N/A**

HAZNET:

Gepaid: CAC001175064
 Contact: HOME LUMBER CO INC
 Telephone: 9093811771
 Facility Addr2: Not reported
 Mailing Name: Not reported
 Mailing Address: 595 ORANGE SHOW RD
 Mailing City,St,Zip: SAN BERNARDINO, CA 924080000
 Gen County: San Bernardino
 TSD EPA ID: CAT080013352
 TSD County: Los Angeles
 Waste Category: Tank bottom waste
 Disposal Method: Recycler
 Tons: 6.2550
 Facility County: San Bernardino

**105 MOBIL #18-HPH
 520 ORANGE SHOW RD
 SAN BERNARDINO, CA 92408**

**HAZNET S101590988
 LUST N/A
 Cortese
 CA FID UST
 SWEEPS UST**

HAZNET:

Gepaid: CAC002567670
 Contact: SHIH-LIAV HAM
 Telephone: 9098851175
 Facility Addr2: Not reported

MAP FINDINGS
 FOCUS MAP 6

Map ID Site Database(s) EPA ID Number

MOBIL #18-HPH (Continued)

S101590988

Mailing Name: Not reported
 Mailing Address: 520 ORANGE SHOW RD
 Mailing City,St,Zip: SAN BERNARDINO, CA 924080000
 Gen County: San Bernardino
 TSD EPA ID: CAT080013352
 TSD County: San Bernardino
 Waste Category: Waste oil and mixed oil
 Disposal Method: Recycler
 Tons: 0.83
 Facility County: San Bernardino

LUST:

Region: STATE
 Status: Pollution Characterization
 Chemical: 8006619, MTB
 Local Case #: 94061
 Case Number: 083602513T
 Qty Leaked: Not reported
 Abate Method: Not reported
 Case Type: Drinking Water Aquifer affected
 Cross Street: "E" STREET
 Enf Type: Not reported
 Funding: Not reported
 How Discovered: Not reported
 How Stopped: Not reported
 Leak Cause: Not reported
 Leak Source: Not reported
 Global Id: T0607100339
 Stop Date: Not reported
 Confirm Leak: Not reported
 Workplan: 1994-10-19 00:00:00
 Prelim Assess: Not reported
 Pollution Char: 1965-01-01 00:00:00
 Remed Plan: Not reported
 Remed Action: Not reported
 Monitoring: Not reported
 Report Date: Not reported
 Discover Date: Not reported
 Enforcement Dt: Not reported
 Release Date: 1994-10-19 00:00:00
 Review Date: 1994-10-20 00:00:00
 Enter Date: 1994-11-18 00:00:00
 MTBE Date: 1999-05-17 00:00:00
 GW Qualifier: =
 Soil Qualifier: Not reported
 Max MTBE GW ppb: 1500
 Max MTBE Soil ppb: Not reported
 County: 36
 Org Name: Not reported
 Reg Board: Santa Ana Region
 Contact Person: Not reported
 Responsible Party: MOBIL CORP.
 RP Address: 3142 VISTA WAY, STE 400, OCEANSIDE, CA 92056
 Interim: Not reported
 Oversight Prgm: LUST
 MTBE Class: B
 MTBE Conc: 1

MAP FINDINGS
FOCUS MAP 6

Map ID Site Database(s) EPA ID Number

MOBIL #18-HPH (Continued)

S101590988

MTBE Fuel: 0
 MTBE Tested: MTBE Detected. Site tested for MTBE and MTBE detected
 Staff: RS
 Staff Initials: LH6
 Lead Agency: Local Agency
 Local Agency: 36000L
 Hydr Basin #: UPPER SANTA ANA VALL
 Beneficial: MUN
 Priority: A1
 Cleanup Fund Id: Not reported
 Work Suspended: Not reported
 Operator: Not reported
 Water System Name: Not reported
 Well Name: Not reported
 Distance To Lust: 0
 Waste Discharge Global ID: Not reported
 Waste Disch Assigned Name: Not reported
 Summary: ELEVATED LEVELS OF SOIL AND GW CONTAMINATION

LUST:

Region: 8
 Case Type: Drinking Water Aquifer affected
 Cross Street: "E" STREET
 Enf Type: Not reported
 Funding: Not reported
 How Discovered: Not reported
 How Stopped: Not reported
 Leak Cause: Not reported
 Leak Source: Not reported
 Global ID: T0607100339
 How Stopped Date: Not reported
 Review Date: Not reported
 Workplan: 10/19/1994
 Prelim Assess: Not reported
 Pollution Char: 1/1/1965
 Remed Plan: Not reported
 Remed Action: Not reported
 Monitoring: Not reported
 Close Date: Not reported
 Discover Date: Not reported
 Enforcement Date: Not reported
 Review Date: 10/20/1994
 Enter Date: 11/18/1994
 MTBE Date: 5/17/1999
 GW Qualifies: =
 Soil Qualifies: Not reported
 Max MTBE GW: 1500
 Max MTBE Soil: Not reported
 County: San Bernardino
 Operator: Not reported
 Regional Board: 08
 Facility Status: Pollution Characterization
 Substance: 8006619, MTB
 Facility Contact: Not reported
 Interim: Not reported
 Oversight Program: LUST
 Latitude: 34.0799346

MAP FINDINGS
FOCUS MAP 6

Map ID Site Database(s) EPA ID Number

MOBIL #18-HPH (Continued)

S101590988

Longitude: -117.2929092
MTBE Concentration: 1
MTBE Fuel: 0
MTBE Tested: YES
Staff: RS
Staff Initials: LH6
Lead Agency: Local Agency
Local Agency: 36000L
Hydr Basin #: UPPER SANTA ANA VALL
Beneficial: MUN
Priority: A1
Cleanup Fund Id: Not reported
Work Suspended: Not reported
Local Case Num: 94061
Case Number: 083602513T
Qty Leaked: Not reported
Abate Method: Not reported
MTBE Class: B
Summary: ELEVATED LEVELS OF SOIL AND GW CONTAMINATION

Cortese:
Region: CORTESE
Facility Addr2: 520 ORANGE SHOW RD

CA FID UST:
Facility ID: 36000474
Regulated By: UTNKA
Regulated ID: 00039378
Cortese Code: Not reported
SIC Code: Not reported
Facility Phone: Not reported
Mail To: Not reported
Mailing Address: 520 ORANGE SHOW RD
Mailing Address 2: Not reported
Mailing City,St,Zip: SAN BERNARDINO 92408
Contact: Not reported
Contact Phone: Not reported
DUNS Number: Not reported
NPDES Number: Not reported
EPA ID: Not reported
Comments: Not reported
Status: Active

SWEEPS UST:
Status: A
Comp Number: 39378
Number: 9
Board Of Equalization: 44-000400
Ref Date: 07-28-92
Act Date: 07-28-92
Created Date: 02-29-88
Tank Status: A
Owner Tank Id: Not reported
Swrcb Tank Id: 36-000-039378-000001
Actv Date: 08-23-88
Capacity: 12000

MAP FINDINGS
FOCUS MAP 6

Map ID Site Database(s) EPA ID Number

MOBIL #18-HPH (Continued)

S101590988

Tank Use: M.V. FUEL
Stg: P
Content: REG UNLEADED
Number Of Tanks: 4

Status: A
Comp Number: 39378
Number: 9
Board Of Equalization: 44-000400
Ref Date: 07-28-92
Act Date: 07-28-92
Created Date: 02-29-88
Tank Status: A
Owner Tank Id: 002
Swrcb Tank Id: 36-000-039378-000002
Actv Date: 08-23-88
Capacity: 10000
Tank Use: M.V. FUEL
Stg: P
Content: OTHER
Number Of Tanks: Not reported

Status: A
Comp Number: 39378
Number: 9
Board Of Equalization: 44-000400
Ref Date: 07-28-92
Act Date: 07-28-92
Created Date: 02-29-88
Tank Status: A
Owner Tank Id: UNK
Swrcb Tank Id: 36-000-039378-000003
Actv Date: 08-23-88
Capacity: 10000
Tank Use: M.V. FUEL
Stg: P
Content: LEADED
Number Of Tanks: Not reported

Status: A
Comp Number: 39378
Number: 9
Board Of Equalization: 44-000400
Ref Date: 07-28-92
Act Date: 07-28-92
Created Date: 02-29-88
Tank Status: A
Owner Tank Id: UNK
Swrcb Tank Id: 36-000-039378-000004
Actv Date: 08-23-88
Capacity: 1000
Tank Use: OIL
Stg: W
Content: OIL WASTE
Number Of Tanks: Not reported

MAP FINDINGS
FOCUS MAP 6

Map ID	Site	Database(s)	EPA ID Number
105	BEN CHON 520 ORANGE SHOW RD SAN BERNARDINO, CA 92408	HIST UST	U001576033 N/A
	HIST UST: Region: STATE Facility ID: 00000039378 Facility Type: Gas Station Other Type: Not reported Total Tanks: 0004 Contact Name: Not reported Telephone: 7148851175 Owner Name: MOBIL OIL CORPORATION Owner Address: 612 S. FLOWER STREET Owner City,St,Zip: LOS ANGELES, CA 90017		
	Tank Num: 001 Container Num: 1 Year Installed: Not reported Tank Capacity: 00010000 Tank Used for: PRODUCT Type of Fuel: UNLEADED Tank Construction: Not reported Leak Detection: Stock Inventor		
	Tank Num: 002 Container Num: 2 Year Installed: Not reported Tank Capacity: 00008000 Tank Used for: PRODUCT Type of Fuel: REGULAR Tank Construction: Not reported Leak Detection: Stock Inventor		
	Tank Num: 003 Container Num: 3 Year Installed: Not reported Tank Capacity: 00006000 Tank Used for: PRODUCT Type of Fuel: PREMIUM Tank Construction: Not reported Leak Detection: Stock Inventor		
	Tank Num: 004 Container Num: 4 Year Installed: Not reported Tank Capacity: 00000280 Tank Used for: WASTE Type of Fuel: WASTE OIL Tank Construction: Not reported Leak Detection: Stock Inventor		

MAP FINDINGS
FOCUS MAP 6

Map ID	Site	Database(s)	EPA ID Number
105	ORANGE SHOW FOOD MART 520 ORANGE SHOW RD SAN BERNARDINO, CA 92408	San Bern. Co. Permit	S104768713 N/A
	San Bern. Co. Permit: Region: SAN BERNARDINO Facility ID: FA0005116 Owner: THAKER, DIGANT Permit Number: PT0011027 Permit Category: UST OWNERSHIP/OPERATING PERMIT (PER UST) Facility Status: INACTIVE Expiration Date: 7/31/2004 12:00:00AM		
	Region: SAN BERNARDINO Facility ID: FA0005116 Owner: THAKER, DIGANT Permit Number: PT0011028 Permit Category: UST OWNERSHIP/OPERATING PERMIT (PER UST) Facility Status: ACTIVE Expiration Date: 7/31/2008 12:00:00AM		
	Region: SAN BERNARDINO Facility ID: FA0005116 Owner: THAKER, DIGANT Permit Number: PT0003733 Permit Category: SPECIAL GENERATOR(B) Facility Status: ACTIVE Expiration Date: 7/31/2008 12:00:00AM		
	Region: SAN BERNARDINO Facility ID: FA0005116 Owner: THAKER, DIGANT Permit Number: PT0003732 Permit Category: SPECIAL HANDLER Facility Status: ACTIVE Expiration Date: 7/31/2008 12:00:00AM		
	Region: SAN BERNARDINO Facility ID: FA0005116 Owner: THAKER, DIGANT Permit Number: PT0011029 Permit Category: UST OWNERSHIP/OPERATING PERMIT (PER UST) Facility Status: ACTIVE Expiration Date: 7/31/2008 12:00:00AM		
	Region: SAN BERNARDINO Facility ID: FA0005116 Owner: THAKER, DIGANT Permit Number: PT0011030 Permit Category: UST OWNERSHIP/OPERATING PERMIT (PER UST) Facility Status: ACTIVE Expiration Date: 7/31/2008 12:00:00AM		

MAP FINDINGS
FOCUS MAP 6

Map ID	Site	Database(s)	EPA ID Number
105	EXXON GAS STATIONS 520 ORANGE SHOW RD SAN BERNARDINO, CA 92408	HAZNET	S102042123 N/A
	HAZNET: Gepaid: CAL000055826 Contact: MOBIL Telephone: 7038465734 Facility Addr2: Not reported Mailing Name: Not reported Mailing Address: 3700 W 190TH ST Mailing City,St,Zip: TORRANCE, CA 905045733 Gen County: San Bernardino TSD EPA ID: CAD028409019 TSD County: Los Angeles Waste Category: Aqueous solution with less than 10% total organic residues Disposal Method: Treatment, Tank Tons: .2709 Facility County: San Bernardino		
	Gepaid: CAL000055826 Contact: MOBIL Telephone: 7038465734 Facility Addr2: Not reported Mailing Name: Not reported Mailing Address: 3700 W 190TH ST Mailing City,St,Zip: TORRANCE, CA 905045733 Gen County: San Bernardino TSD EPA ID: CAD028409019 TSD County: Los Angeles Waste Category: Waste oil and mixed oil Disposal Method: Treatment, Tank Tons: 1.6680 Facility County: San Bernardino		
	Gepaid: CAL000055826 Contact: MOBIL Telephone: 7038465734 Facility Addr2: Not reported Mailing Name: Not reported Mailing Address: 3700 W 190TH ST Mailing City,St,Zip: TORRANCE, CA 905045733 Gen County: San Bernardino TSD EPA ID: CAT080013352 TSD County: Los Angeles Waste Category: Tank bottom waste Disposal Method: Recycler Tons: .4336 Facility County: San Bernardino		
	Gepaid: CAC001437712 Contact: EXXON GAS STATIONS Telephone: 9098851175 Facility Addr2: Not reported Mailing Name: Not reported Mailing Address: 520 ORANGE SHOW RD Mailing City,St,Zip: SAN BERNARDINO, CA 924080000 Gen County: San Bernardino TSD EPA ID: CAT080013352		

MAP FINDINGS
FOCUS MAP 6

Map ID	Site	Database(s)	EPA ID Number
--------	------	-------------	---------------

EXXON GAS STATIONS (Continued)

S102042123

TSD County: Los Angeles
Waste Category: Unspecified oil-containing waste
Disposal Method: Recycler
Tons: .6880
Facility County: San Bernardino

Gepaid: CAL000055826
Contact: MOBIL
Telephone: 7038465734
Facility Addr2: Not reported
Mailing Name: Not reported
Mailing Address: 3700 W 190TH ST
Mailing City,St,Zip: TORRANCE, CA 905045733
Gen County: San Bernardino
TSD EPA ID: CAD028409019
TSD County: Los Angeles
Waste Category: Aqueous solution with 10% or more total organic residues
Disposal Method: Treatment, Tank
Tons: .3502
Facility County: San Bernardino

[Click this hyperlink](#) while viewing on your computer to access
1 additional CA_HAZNET: record(s) in the EDR Site Report.

107

**1186 S AMOS AVE
SAN BERNARDINO, CA**

**CDL S107527573
N/A**

CDL:
Facility ID: 200111012
Date: 2001-11-02 00:00:00
Lab Type: Illegal Drug Lab (L) - location where an illegal drug lab was operated
or drug lab equipment and/or materials were stored.

109

**VERIZON/SAN BERND R.S.U.
1245 S WATERMAN AVE
SAN BERNARDINO, CA 92408**

**San Bern. Co. Permit S104905570
N/A**

San Bern. Co. Permit:
Region: SAN BERNARDINO
Facility ID: FA0003645
Owner: VERIZON CALIFORNIA, INC.
Permit Number: PT0005188
Permit Category: HAZMAT HANDLER 0-10 EMPLOYEES
Facility Status: ACTIVE
Expiration Date: 7/31/2008 12:00:00AM

Region: SAN BERNARDINO
Facility ID: FA0003645
Owner: VERIZON CALIFORNIA, INC.
Permit Number: PT0010309
Permit Category: UST OWNERSHIP/OPERATING PERMIT (PER UST)
Facility Status: ACTIVE
Expiration Date: 7/31/2008 12:00:00AM

MAP FINDINGS
FOCUS MAP 6

Map ID	Site	Database(s)	EPA ID Number
113	UNION STATION #132 1266 S E ST SAN BERNARDINO, CA 92408	HIST UST	U001576081 N/A
	HIST UST: Region: STATE Facility ID: 00000021314 Facility Type: Gas Station Other Type: Not reported Total Tanks: 0004 Contact Name: ISSA DEEBES Telephone: 7148847682 Owner Name: E-Z SERVE OF CALIFORNIA, INC. Owner Address: P.O. BOX 3550 Owner City,St,Zip: ONTARIO, CA 91761		
	Tank Num: 001 Container Num: 1 Year Installed: Not reported Tank Capacity: 00010000 Tank Used for: PRODUCT Type of Fuel: UNLEADED Tank Construction: 1/4 inches Leak Detection: None		
	Tank Num: 002 Container Num: 2 Year Installed: Not reported Tank Capacity: 00010000 Tank Used for: PRODUCT Type of Fuel: PREMIUM Tank Construction: 1/4 inches Leak Detection: None		
	Tank Num: 003 Container Num: 3 Year Installed: Not reported Tank Capacity: 00000550 Tank Used for: WASTE Type of Fuel: WASTE OIL Tank Construction: 12 gauge Leak Detection: None		
	Tank Num: 004 Container Num: 4 Year Installed: Not reported Tank Capacity: 00000000 Tank Used for: WASTE Type of Fuel: 06 Tank Construction: Not reported Leak Detection: None		

MAP FINDINGS
FOCUS MAP 6

Map ID	Site	Database(s)	EPA ID Number
113	GAS PLUS 1266 E ST SAN BERNARDINO, CA 92408	LUST	S104539442 N/A
	LUST:		
	Region:	STATE	
	Status:	Leak being confirmed	
	Chemical:	8006619, MTB	
	Local Case #:	2000012	
	Case Number:	083603663T	
	Qty Leaked:	Not reported	
	Abate Method:	Not reported	
	Case Type:	Drinking Water Aquifer affected	
	Cross Street:	13TH ST	
	Enf Type:	Not reported	
	Funding:	NONE	
	How Discovered:	Tank Closure	
	How Stopped:	Not reported	
	Leak Cause:	UNK	
	Leak Source:	UNK	
	Global Id:	T0607199156	
	Stop Date:	1999-12-22 00:00:00	
	Confirm Leak:	1999-12-22 00:00:00	
	Workplan:	Not reported	
	Prelim Assess:	Not reported	
	Pollution Char:	Not reported	
	Remed Plan:	Not reported	
	Remed Action:	Not reported	
	Monitoring:	Not reported	
	Report Date:	Not reported	
	Discover Date:	1999-12-22 00:00:00	
	Enforcement Dt:	Not reported	
	Release Date:	2000-02-28 00:00:00	
	Review Date:	2000-05-03 00:00:00	
	Enter Date:	2000-05-03 00:00:00	
	MTBE Date:	Not reported	
	GW Qualifier:	Not reported	
	Soil Qualifier:	Not reported	
	Max MTBE GW ppb:	Not reported	
	Max MTBE Soil ppb:	Not reported	
	County:	36	
	Org Name:	Not reported	
	Reg Board:	Santa Ana Region	
	Contact Person:	Not reported	
	Responsible Party:	LARA, FRANCISCO	
	RP Address:	Not reported	
	Interim:	Not reported	
	Oversight Prgm:	LUST	
	MTBE Class:	*	
	MTBE Conc:	0	
	MTBE Fuel:	0	
	MTBE Tested:	MTBE Detected. Site tested for MTBE and MTBE detected	
	Staff:	RS	
	Staff Initials:	JC3	
	Lead Agency:	Local Agency	
	Local Agency:	36000L	
	Hydr Basin #:	UPPER SANTA ANA VALL	
	Beneficial:	Not reported	
	Priority:	A2	

MAP FINDINGS
 FOCUS MAP 6

Map ID	Site	Database(s)	EPA ID Number
--------	------	-------------	---------------

GAS PLUS (Continued)

S104539442

Cleanup Fund Id: Not reported
 Work Suspended: No
 Operator: Not reported
 Water System Name: Not reported
 Well Name: Not reported
 Distance To Lust: 0
 Waste Discharge Global ID: Not reported
 Waste Disch Assigned Name: Not reported
 Summary: Not reported

LUST:

Region: 8
 Case Type: Soil only
 Cross Street: 13TH ST
 Enf Type: Not reported
 Funding: Not reported
 How Discovered: Tank Closure
 How Stopped: Not reported
 Leak Cause: UNK
 Leak Source: UNK
 Global ID: T0607199156
 How Stopped Date: 12/22/1999
 Review Date: 12/22/1999
 Workplan: Not reported
 Prelim Assess: Not reported
 Pollution Char: Not reported
 Remed Plan: Not reported
 Remed Action: Not reported
 Monitoring: Not reported
 Close Date: Not reported
 Discover Date: 12/22/1999
 Enforcement Date: Not reported
 Review Date: 5/3/2000
 Enter Date: 5/3/2000
 MTBE Date: Not reported
 GW Qualifies: Not reported
 Soil Qualifies: Not reported
 Max MTBE GW: Not reported
 Max MTBE Soil: Not reported
 County: San Bernardino
 Operator: Not reported
 Regional Board: 08
 Facility Status: Leak being confirmed
 Substance: 8006619, MTB
 Facility Contact: Not reported
 Interim: Not reported
 Oversight Program: LUST
 Latitude: 34.078292
 Longitude: -117.294033
 MTBE Concentration: 0
 MTBE Fuel: 0
 MTBE Tested: NRQ
 Staff: RS
 Staff Initials: JC3
 Lead Agency: Local Agency
 Local Agency: 36000L
 Hydr Basin #: UPPER SANTA ANA VALL

MAP FINDINGS
FOCUS MAP 6

Map ID	Site	Database(s)	EPA ID Number
	GAS PLUS (Continued)		S104539442
	Beneficial: Not reported		
	Priority: A2		
	Cleanup Fund Id: Not reported		
	Work Suspended: No		
	Local Case Num: 2000012		
	Case Number: 083603663T		
	Qty Leaked: Not reported		
	Abate Method: Not reported		
	MTBE Class: *		
	Summary: Not reported		
113	ADVANTAGE RENT A CAR 1266 S E ST SAN BERNARDINO, CA 92408	HAZNET	S108741811 N/A
	HAZNET:		
	Gepaid: CAL000262998		
	Contact: EDDIE EVANS		
	Telephone: 9093903977		
	Facility Addr2: Not reported		
	Mailing Name: Not reported		
	Mailing Address: 1266 S E ST		
	Mailing City,St,Zip: SAN BERNARDINO, CA 924080000		
	Gen County: San Bernardino		
	TSD EPA ID: CAT080013352		
	TSD County: Los Angeles		
	Waste Category: Aqueous solution with less than 10% total organic residues		
	Disposal Method: Recycler		
	Tons: 0.02		
	Facility County: San Bernardino		
113	FRANK JARA 1266 SOUTH E STREET SAN BERNARDINO, CA 92404	HAZNET	S104566003 N/A
	HAZNET:		
	Gepaid: CAC001180600		
	Contact: FRANK JARA		
	Telephone: 9097975762		
	Facility Addr2: Not reported		
	Mailing Name: Not reported		
	Mailing Address: 1266 SOUTH E STREET		
	Mailing City,St,Zip: SAN BERNARDINO, CA 924040000		
	Gen County: San Bernardino		
	TSD EPA ID: CAD028409019		
	TSD County: Los Angeles		
	Waste Category: Unspecified oil-containing waste		
	Disposal Method: Not reported		
	Tons: 20.85		
	Facility County: San Bernardino		
	Gepaid: CAC001180600		
	Contact: FRANK JARA		
	Telephone: 9097975762		
	Facility Addr2: Not reported		
	Mailing Name: Not reported		

MAP FINDINGS
FOCUS MAP 6

Map ID	Site	Database(s)	EPA ID Number
--------	------	-------------	---------------

FRANK JARA (Continued)

S104566003

Mailing Address: 1266 SOUTH E STREET
Mailing City,St,Zip: SAN BERNARDINO, CA 924040000
Gen County: San Bernardino
TSD EPA ID: CAD028409019
TSD County: Los Angeles
Waste Category: Unspecified oil-containing waste
Disposal Method: Treatment, Tank
Tons: 82.566
Facility County: San Bernardino

Gepaid: CAC001180600
Contact: FRANK JARA
Telephone: 9097975762
Facility Addr2: Not reported
Mailing Name: Not reported
Mailing Address: 1266 SOUTH E STREET
Mailing City,St,Zip: SAN BERNARDINO, CA 924040000
Gen County: San Bernardino
TSD EPA ID: CAD028409019
TSD County: Los Angeles
Waste Category: Unspecified organic liquid mixture
Disposal Method: Not reported
Tons: 10.008
Facility County: San Bernardino

Gepaid: CAC001180600
Contact: FRANK JARA
Telephone: 9097975762
Facility Addr2: Not reported
Mailing Name: Not reported
Mailing Address: 1266 SOUTH E STREET
Mailing City,St,Zip: SAN BERNARDINO, CA 924040000
Gen County: San Bernardino
TSD EPA ID: CAD028409019
TSD County: Los Angeles
Waste Category: Unspecified organic liquid mixture
Disposal Method: Treatment, Tank
Tons: 10.008
Facility County: San Bernardino

Gepaid: CAC001180600
Contact: FRANK JARA
Telephone: 9097975762
Facility Addr2: Not reported
Mailing Name: Not reported
Mailing Address: 1266 SOUTH E STREET
Mailing City,St,Zip: SAN BERNARDINO, CA 924040000
Gen County: San Bernardino
TSD EPA ID: CAT080013352
TSD County: Los Angeles
Waste Category: Waste oil and mixed oil
Disposal Method: Recycler
Tons: 1.8765
Facility County: San Bernardino

MAP FINDINGS
FOCUS MAP 6

Map ID	Site	Database(s)	EPA ID Number
--------	------	-------------	---------------

FRANK JARA (Continued)

S104566003

[Click this hyperlink](#) while viewing on your computer to access additional CA_HAZNET: detail in the EDR Site Report.

113

**E-Z SERV #132
1266 S E ST
SAN BERNARDINO, CA 92408**

**CA FID UST 1000131498
SWEEPS UST N/A**

CA FID UST:

Facility ID: 36002977
Regulated By: UTNKA
Regulated ID: 00021314
Cortese Code: Not reported
SIC Code: Not reported
Facility Phone: Not reported
Mail To: Not reported
Mailing Address: P O BOX
Mailing Address 2: Not reported
Mailing City,St,Zip: SAN BERNARDINO 92408
Contact: Not reported
Contact Phone: Not reported
DUNs Number: Not reported
NPDES Number: Not reported
EPA ID: Not reported
Comments: Not reported
Status: Active

SWEEPS UST:

Status: A
Comp Number: 21314
Number: 9
Board Of Equalization: 44-000051
Ref Date: 07-28-92
Act Date: 07-28-92
Created Date: 02-29-88
Tank Status: A
Owner Tank Id: 1
Swrcb Tank Id: 36-000-021314-000001
Actv Date: 08-26-88
Capacity: 10000
Tank Use: M.V. FUEL
Stg: P
Content: REG UNLEADED
Number Of Tanks: 3

Status: A
Comp Number: 21314
Number: 9
Board Of Equalization: 44-000051
Ref Date: 07-28-92
Act Date: 07-28-92
Created Date: 02-29-88
Tank Status: A
Owner Tank Id: 2
Swrcb Tank Id: 36-000-021314-000002
Actv Date: 08-26-88
Capacity: 10000
Tank Use: M.V. FUEL

MAP FINDINGS
FOCUS MAP 6

Map ID	Site	Database(s)	EPA ID Number
	E-Z SERV #132 (Continued)		1000131498
	Stg: P Content: REG UNLEADED Number Of Tanks: Not reported Status: A Comp Number: 21314 Number: 9 Board Of Equalization: 44-000051 Ref Date: 07-28-92 Act Date: 07-28-92 Created Date: 02-29-88 Tank Status: A Owner Tank Id: 3 Swrcb Tank Id: 36-000-021314-000003 Actv Date: 08-26-88 Capacity: 550 Tank Use: OIL Stg: W Content: WASTE OIL Number Of Tanks: Not reported		
113	1280 SOUTH E ST SAN BERNARDINO, CA 92408 CDL: Facility ID: 200212029 Date: 2002-12-04 00:00:00 Lab Type: Illegal Drug Lab (L) - location where an illegal drug lab was operated or drug lab equipment and/or materials were stored.	CDL	S107528003 N/A
113	WATER RECLAMATION PLANT 399 CHANDLER PL. SAN BERNARDINO, CA 92404 CHMIRS: OES Incident Number: 02-1509 OES notification: 3/19/200204:38:35 PM OES Date: Not reported OES Time: Not reported Incident Date: Not reported Date Completed: Not reported Property Use: Not reported Agency Id Number: Not reported Agency Incident Number: Not reported Time Notified: Not reported Time Completed: Not reported Surrounding Area: Not reported Estimated Temperature: Not reported Property Management: Not reported Special Studies 1: Not reported Special Studies 2: Not reported Special Studies 3: Not reported Special Studies 4: Not reported Special Studies 5: Not reported Special Studies 6: Not reported	CHMIRS	S105883734 N/A

MAP FINDINGS
FOCUS MAP 6

Map ID Site Database(s) EPA ID Number

(Continued)

S105883734

More Than Two Substances Involved?: Not reported
 Resp Agency Personel # Of Decontaminated: Not reported
 Responding Agency Personel # Of Injuries: Not reported
 Responding Agency Personel # Of Fatalities: Not reported
 Others Number Of Decontaminated: Not reported
 Others Number Of Injuries: Not reported
 Others Number Of Fatalities: Not reported
 Vehicle Make/year: Not reported
 Vehicle License Number: Not reported
 Vehicle State: Not reported
 Vehicle Id Number: Not reported
 CA/DOT/PUC/ICC Number: Not reported
 Company Name: Not reported
 Reporting Officer Name/ID: Not reported
 Report Date: Not reported
 Comments: Not reported
 Facility Telephone: Not reported
 Waterway Involved: No
 Waterway: Not reported
 Spill Site: Not reported
 Cleanup By: Reporting Party
 Containment: Not reported
 What Happened: Not reported
 Type: Not reported
 Measure: Not reported
 Other: Not reported
 Date/Time: Not reported
 Year: 2002
 Agency: City of San Bernardino Water Dept.
 Incident Date: 3/18/2002 12:00:00 AM
 Admin Agency: San Bernardino County Health Department
 Amount: Not reported
 Contained: Yes
 Site Type: Utilities/Substation
 E Date: Not reported
 Substance: Mercury
 Quantity Released: Not reported
 BBLS: 0
 Cups: 0
 CUFT: 0
 Gallons: 0.000000
 Grams: 0
 Pounds: 1.6
 Liters: 0
 Ounces: 0
 Pints: 0
 Quarts: 0
 Sheen: 0
 Tons: 0
 Unknown: 0
 Description: Not reported
 Evacuations: 0
 Number of Injuries: 0
 Number of Fatalities: 0
 Description: An abandoned building had this release due to corrosion.

MAP FINDINGS
FOCUS MAP 6

Map ID	Site	Database(s)	EPA ID Number
113	CI-WATER DEPT/EST LIFT 1302 S E ST SAN BERNARDINO, CA 92408 UST: Local Agency: 36000 Facility ID: 92026904	UST	U004061635 N/A
113	WATER DEPT/EST LIFT 1302 S E ST SAN BERNARDINO, CA 92408 San Bern. Co. Permit: Region: SAN BERNARDINO Facility ID: FA0002116 Owner: SB WATER DEPT Permit Number: PT0005963 Permit Category: HAZMAT HANDLER - UST ONLY Facility Status: ACTIVE Expiration Date: 7/31/2008 12:00:00AM Region: SAN BERNARDINO Facility ID: FA0002116 Owner: SB WATER DEPT Permit Number: PT0010185 Permit Category: UST OWNERSHIP/OPERATING PERMIT (PER UST) Facility Status: ACTIVE Expiration Date: 7/31/2008 12:00:00AM	San Bern. Co. Permit	U003785288 N/A
116	ARB INC 1291 S WATERMAN AVE SAN BERNARDINO, CA 92408 HAZNET: Gepaid: CAL000284151 Contact: KELLY WALKER Telephone: 7602751698 Facility Addr2: Not reported Mailing Name: Not reported Mailing Address: 26000 COMMERCENTRE Mailing City,St,Zip: LAKE FOREST, CA 92630 Gen County: San Bernardino TSD EPA ID: NVT330010000 TSD County: 99 Waste Category: Other organic solids Disposal Method: Disposal, Land Fill Tons: 0.5 Facility County: Not reported	HAZNET	S108197906 N/A

MAP FINDINGS
FOCUS MAP 6

Map ID	Site	Database(s)	EPA ID Number
117	175 E DUMAS ST SAN BERNARDINO, CA 92408 CDL: Facility ID: 200005144 Date: 2000-05-24 00:00:00 Lab Type: Illegal Drug Lab (L) - location where an illegal drug lab was operated or drug lab equipment and/or materials were stored.	CDL	S107529781 N/A
118	HAZ MAT TRANS INC 230 E DUMAS ST SAN BERNARDINO, CA 92408	PADS FINDS HAZNET San Bern. Co. Permit RCRA-NonGen	1000123780 CAT080012800
	FINDS: Other Pertinent Environmental Activity Identified at Site California - Hazardous Waste Tracking System - Datamart RCRAInfo is a national information system that supports the Resource Conservation and Recovery Act (RCRA) program through the tracking of events and activities related to facilities that generate, transport, and treat, store, or dispose of hazardous waste. RCRAInfo allows RCRA program staff to track the notification, permit, compliance, and corrective action activities required under RCRA.		
	HAZNET: Gepaid: CAT080012800 Contact: HAZ MAT TRANS INC Telephone: 0000000000 Facility Addr2: Not reported Mailing Name: Not reported Mailing Address: PO BOX 5129 Mailing City,St,Zip: SAN BERNARDINO, CA 924120000 Gen County: San Bernardino TSD EPA ID: CAD980883177 TSD County: Kern Waste Category: Tank bottom waste Disposal Method: Recycler Tons: 1.4595 Facility County: San Bernardino Gepaid: CAT080012800 Contact: DEVA MCKNIGHT Telephone: 9098895607 Facility Addr2: Not reported Mailing Name: Not reported Mailing Address: PO BOX 5129 Mailing City,St,Zip: SAN BERNARDINO, CA 924120000 Gen County: Not reported TSD EPA ID: Not reported TSD County: Not reported Waste Category: Not reported Disposal Method: Not reported Tons: Not reported Facility County: San Bernardino		

MAP FINDINGS
FOCUS MAP 6

Map ID Site Database(s) EPA ID Number

HAZ MAT TRANS INC (Continued)

1000123780

Gepaid: CAT080012800
Contact: HAZ MAT TRANS INC
Telephone: 0000000000
Facility Addr2: Not reported
Mailing Name: Not reported
Mailing Address: PO BOX 5129
Mailing City,St,Zip: SAN BERNARDINO, CA 924120000
Gen County: San Bernardino
TSD EPA ID: CAD980883177
TSD County: Kern
Waste Category: Tank bottom waste
Disposal Method: Recycler
Tons: 1.0425
Facility County: San Bernardino

Gepaid: CAT080012800
Contact: HAZ MAT TRANS INC
Telephone: 0000000000
Facility Addr2: Not reported
Mailing Name: Not reported
Mailing Address: PO BOX 5129
Mailing City,St,Zip: SAN BERNARDINO, CA 924120000
Gen County: San Bernardino
TSD EPA ID: CAD982444481
TSD County: San Bernardino
Waste Category: Contaminated soil from site clean-ups
Disposal Method: Transfer Station
Tons: .0250
Facility County: San Bernardino

Gepaid: CAT080012800
Contact: HAZ MAT TRANS INC
Telephone: 0000000000
Facility Addr2: Not reported
Mailing Name: Not reported
Mailing Address: PO BOX 5129
Mailing City,St,Zip: SAN BERNARDINO, CA 924120000
Gen County: San Bernardino
TSD EPA ID: CAT080013352
TSD County: Los Angeles
Waste Category: Tank bottom waste
Disposal Method: Recycler
Tons: .2085
Facility County: San Bernardino

[Click this hyperlink](#) while viewing on your computer to access
6 additional CA_HAZNET: record(s) in the EDR Site Report.

San Bern. Co. Permit:

Region: SAN BERNARDINO
Facility ID: FA0003727
Owner: MCKNIGHT, DEVA
Permit Number: PT0007217
Permit Category: GENERATOR - 0-10 EMPLOYEES
Facility Status: ACTIVE
Expiration Date: 9/30/2008 12:00:00AM

MAP FINDINGS
FOCUS MAP 6

Map ID Site Database(s) EPA ID Number

HAZ MAT TRANS INC (Continued)

1000123780

Region: SAN BERNARDINO
Facility ID: FA0003727
Owner: MCKNIGHT, DEVA
Permit Number: PT0007218
Permit Category: HAZMAT HANDLER 0-10 EMPLOYEES (W/GEN PRMT)
Facility Status: ACTIVE
Expiration Date: 9/30/2008 12:00:00AM

RCRA-NonGen:

Date form received by agency: 02/04/2003
Facility name: HAZ MAT TRANS INC
Facility address: 230 E DUMAS ST
SAN BERNARDINO, CA 92408
EPA ID: CAT080012800
Mailing address: P O BOX 5129
SAN BERNARDINO, CA 92412
Contact: DEVA J MC KNIGHT
Contact address: P O BOX 5129
SAN BERNARDINO, CA 92412
Contact country: US
Contact telephone: (909) 889-5607
Contact email: Not reported
EPA Region: 09
Land type: Private
Classification: Non-Generator
Description: Handler: Non-Generators do not presently generate hazardous waste

Owner/Operator Summary:

Owner/operator name: HAZ MAT TRANS INC
Owner/operator address: Not reported
Not reported
Owner/operator country: US
Owner/operator telephone: Not reported
Legal status: Private
Owner/Operator Type: Operator
Owner/Op start date: 04/15/1987
Owner/Op end date: Not reported
Owner/operator name: CARL AND DEVA MC KNIGHT TRUST
Owner/operator address: P O BOX 5129
SAN BERNARDINO, CA 92412
Owner/operator country: US
Owner/operator telephone: (909) 889-5607
Legal status: Private
Owner/Operator Type: Owner
Owner/Op start date: 05/23/2000
Owner/Op end date: Not reported

Handler Activities Summary:

U.S. importer of hazardous waste: No
Mixed waste (haz. and radioactive): No
Recycler of hazardous waste: No
Transporter of hazardous waste: Yes
Treater, storer or disposer of HW: No
Underground injection activity: No
On-site burner exemption: No

MAP FINDINGS
FOCUS MAP 6

Map ID Site Database(s) EPA ID Number

HAZ MAT TRANS INC (Continued)

1000123780

Furnace exemption: No
Used oil fuel burner: No
Used oil processor: No
Used oil refiner: No
Used oil fuel marketer to burner: No
Used oil Specification marketer: No
Used oil transfer facility: No
Used oil transporter: No
Off-site waste receiver: Commercial status unknown

Historical Generators:

Date form received by agency: 07/06/2000
Facility name: HAZ MAT TRANS INC
Classification: Not a generator, verified

Facility Has Received Notices of Violations:

Regulation violated: F - 263
Area of violation: Transporters - General
Date violation determined: 05/26/1998
Date achieved compliance: 05/28/1998
Violation lead agency: State
Enforcement action: WRITTEN INFORMAL
Enforcement action date: 05/26/1998
Enf. disposition status: Not reported
Enf. disp. status date: Not reported
Enforcement lead agency: State
Proposed penalty amount: Not reported
Final penalty amount: Not reported
Paid penalty amount: Not reported

Regulation violated: FR - 262.30-34.C
Area of violation: Generators - General
Date violation determined: 08/15/1995
Date achieved compliance: 09/05/1995
Violation lead agency: State
Enforcement action: WRITTEN INFORMAL
Enforcement action date: 08/15/1995
Enf. disposition status: Not reported
Enf. disp. status date: Not reported
Enforcement lead agency: State
Proposed penalty amount: Not reported
Final penalty amount: Not reported
Paid penalty amount: Not reported

Regulation violated: FR - 264.190-201.J
Area of violation: TSD - General
Date violation determined: 08/15/1995
Date achieved compliance: 09/05/1995
Violation lead agency: State
Enforcement action: WRITTEN INFORMAL
Enforcement action date: 08/15/1995
Enf. disposition status: Not reported
Enf. disp. status date: Not reported
Enforcement lead agency: State
Proposed penalty amount: Not reported
Final penalty amount: Not reported

MAP FINDINGS
FOCUS MAP 6

Map ID	Site	Database(s)	EPA ID Number
	HAZ MAT TRANS INC (Continued)		1000123780
	<p>Paid penalty amount: Not reported</p> <p>Evaluation Action Summary:</p> <p>Evaluation date: 05/26/1998 Evaluation: COMPLIANCE EVALUATION INSPECTION ON-SITE Area of violation: Transporters - General Date achieved compliance: 05/28/1998 Evaluation lead agency: State</p> <p>Evaluation date: 08/15/1995 Evaluation: COMPLIANCE EVALUATION INSPECTION ON-SITE Area of violation: Generators - General Date achieved compliance: 09/05/1995 Evaluation lead agency: State</p> <p>Evaluation date: 08/15/1995 Evaluation: COMPLIANCE EVALUATION INSPECTION ON-SITE Area of violation: TSD - General Date achieved compliance: 09/05/1995 Evaluation lead agency: State</p> <p>Evaluation date: 05/08/1985 Evaluation: COMPLIANCE EVALUATION INSPECTION ON-SITE Area of violation: Not reported Date achieved compliance: Not reported Evaluation lead agency: State</p> <p>Evaluation date: 05/08/1985 Evaluation: NON-FINANCIAL RECORD REVIEW Area of violation: Not reported Date achieved compliance: Not reported Evaluation lead agency: State</p>		
118	<p>HAZ MAT TRANS, INC. 230 EAST DUMAS STREET SAN BERNARDINO, CA 92408</p> <p>HAULERS:</p> <p>Facility ID: 1002933 Facility Phone: (909) 889-5607 Other: Other: DEVA MCKNIGHT Registration Expires: 12/31/2008 Hauls for Public: Yes Number of Vehicles: 5</p>	HAULERS	S108487341 N/A
121	<p>399 CHANDLER PLACE SAN BDNO, CA 92408</p> <p>RCRA-LQG:</p> <p>Date form received by agency: 10/12/2000 Facility name: Not reported Facility address: 399 CHANDLER PLACE SAN BDNO, CA 92408 EPA ID: CAD981388622 Mailing address: P.O. BOX 710 SAN BERNARDINO, CA 92402</p>	RCRA-LQG	1007199219 CAD981388622

MAP FINDINGS
FOCUS MAP 6

Map ID	Site	Database(s)	EPA ID Number
--------	------	-------------	---------------

(Continued)

1007199219

Contact: JOHN PERRY
 Contact address: Not reported
 Contact country: Not reported
 Contact telephone: (909) 384-5108
 Contact email: Not reported
 EPA Region: Not reported
 Classification: Large Quantity Generator
 Description: Handler: generates 1,000 kg or more of hazardous waste during any calendar month; or generates more than 1 kg of acutely hazardous waste during any calendar month; or generates more than 100 kg of any residue or contaminated soil, waste or other debris resulting from the cleanup of a spill, into or on any land or water, of acutely hazardous waste during any calendar month; or generates 1 kg or less of acutely hazardous waste during any calendar month, and accumulates more than 1 kg of acutely hazardous waste at any time; or generates 100 kg or less of any residue or contaminated soil, waste or other debris resulting from the cleanup of a spill, into or on any land or water, of acutely hazardous waste during any calendar month, and accumulates more than 100 kg of that material at any time

Handler Activities Summary:

U.S. importer of hazardous waste: Unknown
 Mixed waste (haz. and radioactive): Unknown
 Recycler of hazardous waste: Unknown
 Transporter of hazardous waste: Unknown
 Treater, storer or disposer of HW: No
 Underground injection activity: Unknown
 On-site burner exemption: Unknown
 Furnace exemption: Unknown
 Used oil fuel burner: Unknown
 Used oil processor: Unknown
 User oil refiner: Unknown
 Used oil fuel marketer to burner: Unknown
 Used oil Specification marketer: Unknown
 Used oil transfer facility: Unknown
 Used oil transporter: Unknown
 Off-site waste receiver: Commercial status unknown

Historical Generators:

Date form received by agency: 03/04/1999
 Facility name: Not reported
 Classification: Large Quantity Generator

Violation Status: No violations found

121

**CI-WATER RECLAMATION FCTY
 399 CHANDLER PL
 SAN BERNARDINO, CA 92408**

**UST 1002813958
 CA WDS N/A**

UST:

Local Agency: 36000
 Facility ID: 86009180

CA WDS:

Facility ID: Santa Ana River 36I000575
 Facility Type: Industrial - Facility that treats and/or disposes of liquid or

MAP FINDINGS
FOCUS MAP 6

Map ID	Site	Database(s)	EPA ID Number
--------	------	-------------	---------------

CI-WATER RECLAMATION FCTY (Continued)

1002813958

semisolid wastes from any servicing, producing, manufacturing or processing operation of whatever nature, including mining, gravel washing, geothermal operations, air conditioning, ship building and repairing, oil production, storage and disposal operations, water pumping.

Facility Status: Active - Any facility with a continuous or seasonal discharge that is under Waste Discharge Requirements.

NPDES Number: CAS000001 The 1st 2 characters designate the state. The remaining 7 are assigned by the Regional Board

Subregion: 8

Facility Telephone: 9093845108

Facility Contact: JOHN A PERRY

Agency Name: SAN BERNARDINO CITY OF-WATER

Agency Address: 300 N. D STREET

Agency City,St,Zip: SAN BERNARDINO 92402

Agency Contact: BERNARD C. KERSEY

Agency Telephone: 9093845091

Agency Type: City

SIC Code: 0

SIC Code 2: Not reported

Primary Waste: Not reported

Primary Waste Type: Not reported

Secondary Waste: Not reported

Secondary Waste Type: Not reported

Design Flow: 0

Baseline Flow: 0

Reclamation: Not reported

POTW: Not reported

Treat To Water: Minor Threat to Water Quality. A violation of a regional board order should cause a relatively minor impairment of beneficial uses compared to a major or minor threat. Not: All nurds without a TTWQ will be considered a minor threat to water quality unless coded at a higher Level. A Zero (0) may be used to code those NURDS that are found to represent no threat to water quality.

Complexity: Category C - Facilities having no waste treatment systems, such as cooling water dischargers or those who must comply through best management practices, facilities with passive waste treatment and disposal systems, such as septic systems with subsurface disposal, or dischargers having waste storage systems with land disposal such as dairy waste ponds.

121

**399 CHANDLER PLACE
399 CHANDLER PLACE
SAN BERNARDINO, CA 0**

**ERNS 2002597039
N/A**

[Click this hyperlink](#) while viewing on your computer to access additional ERNS detail in the EDR Site Report.

MAP FINDINGS
FOCUS MAP 6

Map ID	Site	Database(s)	EPA ID Number
121	CITY OF SAN BERNARDINO MUN WATER DEP-WRP 399 CHANDLER PL SAN BERNARDINO, CA 92408	HAZNET EMI San Bern. Co. Permit	S102806761 N/A
	HAZNET: Gepaid: CAD981388622 Contact: S B CITY WATER DEPT/WATER DIST Telephone: 9093845108 Facility Addr2: Not reported Mailing Name: Not reported Mailing Address: 399 CHANDLER PL Mailing City,St,Zip: SAN BERNARDINO, CA 924082014 Gen County: San Bernardino TSD EPA ID: CAT080033681 TSD County: Los Angeles Waste Category: Other inorganic solid waste Disposal Method: Disposal, Land Fill Tons: .3500 Facility County: San Bernardino		
	Gepaid: CAD981388622 Contact: S B CITY WATER DEPT/WATER DIST Telephone: 9093845108 Facility Addr2: Not reported Mailing Name: Not reported Mailing Address: 399 CHANDLER PL Mailing City,St,Zip: SAN BERNARDINO, CA 924082014 Gen County: San Bernardino TSD EPA ID: CAD008302903 TSD County: Los Angeles Waste Category: Off-specification, aged, or surplus organics Disposal Method: Recycler Tons: .2293 Facility County: San Bernardino		
	Gepaid: CAD981388622 Contact: S B CITY WATER DEPT/WATER DIST Telephone: 9093845108 Facility Addr2: Not reported Mailing Name: Not reported Mailing Address: 399 CHANDLER PL Mailing City,St,Zip: SAN BERNARDINO, CA 924082014 Gen County: San Bernardino TSD EPA ID: CAD088504881 TSD County: Orange Waste Category: Other organic solids Disposal Method: Transfer Station Tons: .1500 Facility County: San Bernardino		
	Gepaid: CAD981388622 Contact: S B CITY WATER DEPT/WATER DIST Telephone: 9093845108 Facility Addr2: Not reported Mailing Name: Not reported Mailing Address: 399 CHANDLER PL Mailing City,St,Zip: SAN BERNARDINO, CA 924082014 Gen County: San Bernardino TSD EPA ID: CAT000613927		

MAP FINDINGS
FOCUS MAP 6

Map ID	Site	Database(s)	EPA ID Number
--------	------	-------------	---------------

CITY OF SAN BERNARDINO MUN WATER DEP-WRP (Continued)

S102806761

TSD County: San Bernardino
Waste Category: Aqueous solution with less than 10% total organic residues
Disposal Method: Transfer Station
Tons: 1.4258
Facility County: San Bernardino

Gepaid: CAH111000632
Contact: DARYL HARTWILL-ENV CONTR TECH
Telephone: 9093845383
Facility Addr2: Not reported
Mailing Name: Not reported
Mailing Address: 399 CHANDLER PL
Mailing City,St,Zip: SAN BERNARDINO, CA 924082014
Gen County: San Bernardino
TSD EPA ID: CAD108040858
TSD County: Los Angeles
Waste Category: Photochemicals/photoprocessing waste
Disposal Method: Not reported
Tons: 0.33
Facility County: Not reported

[Click this hyperlink](#) while viewing on your computer to access
91 additional CA_HAZNET: record(s) in the EDR Site Report.

EMI:

Year: 2002
Carbon Monoxide Emissions Tons/Yr: 36
Air Basin: SC
Facility ID: 11301
Air District Name: SC
SIC Code: 4952
Air District Name: SOUTH COAST AQMD
Community Health Air Pollution Info System: Not reported
Consolidated Emission Reporting Rule: Not reported
Total Organic Hydrocarbon Gases Tons/Yr: 20
Reactive Organic Gases Tons/Yr: 6
Carbon Monoxide Emissions Tons/Yr: 41
NOX - Oxides of Nitrogen Tons/Yr: 11
SOX - Oxides of Sulphur Tons/Yr: 0
Particulate Matter Tons/Yr: 0
Part. Matter 10 Micrometers & Smlr Tons/Yr: 0

Year: 2003
Carbon Monoxide Emissions Tons/Yr: 36
Air Basin: SC
Facility ID: 11301
Air District Name: SC
SIC Code: 4952
Air District Name: SOUTH COAST AQMD
Community Health Air Pollution Info System: Not reported
Consolidated Emission Reporting Rule: Not reported
Total Organic Hydrocarbon Gases Tons/Yr: 20
Reactive Organic Gases Tons/Yr: 6
Carbon Monoxide Emissions Tons/Yr: 41
NOX - Oxides of Nitrogen Tons/Yr: 11
SOX - Oxides of Sulphur Tons/Yr: 0
Particulate Matter Tons/Yr: 0

MAP FINDINGS
FOCUS MAP 6

Map ID	Site	Database(s)	EPA ID Number
--------	------	-------------	---------------

CITY OF SAN BERNARDINO MUN WATER DEP-WRP (Continued)

S102806761

Part. Matter 10 Micrometers & Smlr Tons/Yr: 0

Year: 2004
 Carbon Monoxide Emissions Tons/Yr: 36
 Air Basin: SC
 Facility ID: 11301
 Air District Name: SC
 SIC Code: 4952
 Air District Name: SOUTH COAST AQMD
 Community Health Air Pollution Info System: Y
 Consolidated Emission Reporting Rule: Not reported
 Total Organic Hydrocarbon Gases Tons/Yr: 20.1558587
 Reactive Organic Gases Tons/Yr: 4.81
 Carbon Monoxide Emissions Tons/Yr: 40.6332545
 NOX - Oxides of Nitrogen Tons/Yr: 11.11546
 SOX - Oxides of Sulphur Tons/Yr: 0
 Particulate Matter Tons/Yr: 0
 Part. Matter 10 Micrometers & Smlr Tons/Yr: 0

Year: 2005
 Carbon Monoxide Emissions Tons/Yr: 36
 Air Basin: SC
 Facility ID: 11301
 Air District Name: SC
 SIC Code: 4952
 Air District Name: SOUTH COAST AQMD
 Community Health Air Pollution Info System: Not reported
 Consolidated Emission Reporting Rule: Not reported
 Total Organic Hydrocarbon Gases Tons/Yr: 4.860175
 Reactive Organic Gases Tons/Yr: 2.469233865
 Carbon Monoxide Emissions Tons/Yr: 26.05537
 NOX - Oxides of Nitrogen Tons/Yr: 3.47751
 SOX - Oxides of Sulphur Tons/Yr: 0
 Particulate Matter Tons/Yr: 0
 Part. Matter 10 Micrometers & Smlr Tons/Yr: 0

San Bern. Co. Permit:

Region: SAN BERNARDINO
 Facility ID: FA0002129
 Owner: SB WATER DEPT
 Permit Number: PT0002415
 Permit Category: CALARP FACILITY PERMIT
 Facility Status: INACTIVE
 Expiration Date: 7/31/2005 12:00:00AM

Region: SAN BERNARDINO
 Facility ID: FA0002129
 Owner: SB WATER DEPT
 Permit Number: PT0013683
 Permit Category: EPCRA FACILITY (RIGHT TO KNOW PLAN)
 Facility Status: ACTIVE
 Expiration Date: 7/31/2008 12:00:00AM

Region: SAN BERNARDINO
 Facility ID: FA0002129
 Owner: SB WATER DEPT
 Permit Number: PT0011974

MAP FINDINGS
FOCUS MAP 6

Map ID Site Database(s) EPA ID Number

CITY OF SAN BERNARDINO MUN WATER DEP-WRP (Continued)

S102806761

Permit Category: UST OWNERSHIP/OPERATING PERMIT (PER UST)
Facility Status: ACTIVE
Expiration Date: 7/31/2008 12:00:00AM

Region: SAN BERNARDINO
Facility ID: FA0002129
Owner: SB WATER DEPT
Permit Number: PT0002413
Permit Category: HAZMAT HANDLER 26-50 EMPLOYEES (W/GEN PRMT)
Facility Status: ACTIVE
Expiration Date: 7/31/2008 12:00:00AM

Region: SAN BERNARDINO
Facility ID: FA0002129
Owner: SB WATER DEPT
Permit Number: PT0011976
Permit Category: UST OWNERSHIP/OPERATING PERMIT (PER UST)
Facility Status: ACTIVE
Expiration Date: 7/31/2008 12:00:00AM

Region: SAN BERNARDINO
Facility ID: FA0002129
Owner: SB WATER DEPT
Permit Number: PT0011973
Permit Category: UST OWNERSHIP/OPERATING PERMIT (PER UST)
Facility Status: ACTIVE
Expiration Date: 7/31/2008 12:00:00AM

Region: SAN BERNARDINO
Facility ID: FA0002129
Owner: SB WATER DEPT
Permit Number: PT0011975
Permit Category: UST OWNERSHIP/OPERATING PERMIT (PER UST)
Facility Status: ACTIVE
Expiration Date: 7/31/2008 12:00:00AM

Region: SAN BERNARDINO
Facility ID: FA0002129
Owner: SB WATER DEPT
Permit Number: PT0011972
Permit Category: UST OWNERSHIP/OPERATING PERMIT (PER UST)
Facility Status: ACTIVE
Expiration Date: 7/31/2008 12:00:00AM

Region: SAN BERNARDINO
Facility ID: FA0002129
Owner: SB WATER DEPT
Permit Number: PT0002414
Permit Category: GENERATOR - 26-50 EMPLOYEES
Facility Status: ACTIVE
Expiration Date: 7/31/2008 12:00:00AM

MAP FINDINGS
FOCUS MAP 6

Map ID	Site	Database(s)	EPA ID Number
121	399 CHANDLER PLACE SAN BERNARDINO, CA 92408	CHMIRS	S105646968 N/A
	CHMIRS: OES Incident Number: 00-0820 OES notification: 2/21/200011:37:58 AM OES Date: Not reported OES Time: Not reported Incident Date: Not reported Date Completed: Not reported Property Use: Not reported Agency Id Number: Not reported Agency Incident Number: Not reported Time Notified: Not reported Time Completed: Not reported Surrounding Area: Not reported Estimated Temperature: Not reported Property Management: Not reported Special Studies 1: Not reported Special Studies 2: Not reported Special Studies 3: Not reported Special Studies 4: Not reported Special Studies 5: Not reported Special Studies 6: Not reported More Than Two Substances Involved?: Not reported Resp Agncy Personel # Of Decontaminated: Not reported Responding Agency Personel # Of Injuries: Not reported Responding Agency Personel # Of Fatalities: Not reported Others Number Of Decontaminated: Not reported Others Number Of Injuries: Not reported Others Number Of Fatalities: Not reported Vehicle Make/year: Not reported Vehicle License Number: Not reported Vehicle State: Not reported Vehicle Id Number: Not reported CA/DOT/PUC/ICC Number: Not reported Company Name: Not reported Reporting Officer Name/ID: Not reported Report Date: Not reported Comments: Not reported Facility Telephone: Not reported Waterway Involved: No Waterway: Not reported Spill Site: Not reported Cleanup By: Reporting Party Containment: Not reported What Happened: Not reported Type: Not reported Measure: Not reported Other: Not reported Date/Time: Not reported Year: 2000 Agency: City of San Bernardino Incident Date: 2/21/200012:00:00 AM Admin Agency: San Bernardino County Health Department Amount: Not reported Contained: Yes Site Type: Road		

MAP FINDINGS
FOCUS MAP 6

Map ID Site Database(s) EPA ID Number

(Continued)

S105646968

E Date:	Not reported
Substance:	Sludge
Quantity Released:	Not reported
BBLs:	0
Cups:	0
CUFT:	3
Gallons:	0.000000
Grams:	0
Pounds:	0
Liters:	0
Ounces:	0
Pints:	0
Quarts:	0
Sheen:	0
Tons:	0
Unknown:	0
Description:	Not reported
Evacuations:	0
Number of Injuries:	0
Number of Fatalities:	0
Description:	A sludge truck lost part of its load when leaving the facility.
OES Incident Number:	012594
OES notification:	Not reported
OES Date:	3/3/1996
OES Time:	01:38:26 AM
Incident Date:	Not reported
Date Completed:	Not reported
Property Use:	Not reported
Agency Id Number:	Not reported
Agency Incident Number:	Not reported
Time Notified:	Not reported
Time Completed:	Not reported
Surrounding Area:	Not reported
Estimated Temperature:	Not reported
Property Management:	Not reported
Special Studies 1:	Not reported
Special Studies 2:	Not reported
Special Studies 3:	Not reported
Special Studies 4:	Not reported
Special Studies 5:	Not reported
Special Studies 6:	Not reported
More Than Two Substances Involved?:	Not reported
Resp Agency Personel # Of Decontaminated:	Not reported
Responding Agency Personel # Of Injuries:	Not reported
Responding Agency Personel # Of Fatalities:	Not reported
Others Number Of Decontaminated:	Not reported
Others Number Of Injuries:	Not reported
Others Number Of Fatalities:	Not reported
Vehicle Make/year:	Not reported
Vehicle License Number:	Not reported
Vehicle State:	Not reported
Vehicle Id Number:	Not reported
CA/DOT/PUC/ICC Number:	Not reported
Company Name:	Not reported
Reporting Officer Name/ID:	Not reported
Report Date:	Not reported

MAP FINDINGS
FOCUS MAP 6

Map ID	Site	Database(s)	EPA ID Number
--------	------	-------------	---------------

(Continued)

S105646968

Comments:	Not reported
Facility Telephone:	Not reported
Waterway Involved:	YES
Waterway:	Not reported
Spill Site:	Not reported
Cleanup By:	discharger
Containment:	Not reported
What Happened:	Not reported
Type:	OTHER
Measure:	Not reported
Other:	Not reported
Date/Time:	Not reported
Year:	1996
Agency:	cy of sbd
Incident Date:	0100 3/3/96
Admin Agency:	Not reported
Amount:	25 gallons
Contained:	NO
Site Type:	Not reported
E Date:	Not reported
Substance:	digested sludge
Quantity Released:	Not reported
BBLS:	Not reported
Cups:	Not reported
CUFT:	Not reported
Gallons:	Not reported
Grams:	Not reported
Pounds:	Not reported
Liters:	Not reported
Ounces:	Not reported
Pints:	Not reported
Quarts:	Not reported
Sheen:	Not reported
Tons:	Not reported
Unknown:	Not reported
Description:	equipment malfunction
Evacuations:	NO
Number of Injuries:	NO
Number of Fatalities:	NO
Description:	A sludge truck lost part of its load when leaving the facility.

121

**CITY OF SAN BERNARDINO WATER DEPT
399 CHANDLER PL
SAN BERNARDINO, CA 92408**

**HAZNET S103957284
N/A**

HAZNET:

Gepaid:	CAH111000632
Contact:	DARYL HARTWILL-ENV CONTR TECH
Telephone:	9093845383
Facility Addr2:	Not reported
Mailing Name:	Not reported
Mailing Address:	399 CHANDLER PL
Mailing City,St,Zip:	SAN BERNARDINO, CA 924082014
Gen County:	San Bernardino
TSD EPA ID:	Not reported
TSD County:	Los Angeles
Waste Category:	Photochemicals/photoprocessing waste
Disposal Method:	Recycler

MAP FINDINGS
FOCUS MAP 6

Map ID Site Database(s) EPA ID Number

CITY OF SAN BERNARDINO WATER DEPT (Continued)

S103957284

Tons: 3.98
Facility County: Not reported

Gepaid: CAH111000632
Contact: CITY OF SAN BERNARDINO
Telephone: 9093845108
Facility Addr2: Not reported
Mailing Name: Not reported
Mailing Address: 399 CHANDLER PL
Mailing City,St,Zip: SAN BERNARDINO, CA 924082014
Gen County: San Bernardino
TSD EPA ID: CAD108040858
TSD County: Los Angeles
Waste Category: Photochemicals/photoprocessing waste
Disposal Method: Recycler
Tons: 5.4207
Facility County: San Bernardino

Gepaid: CAH111000632
Contact: DARYL HARTWILL-ENV CONTR TECH
Telephone: 9093845383
Facility Addr2: Not reported
Mailing Name: Not reported
Mailing Address: 399 CHANDLER PL
Mailing City,St,Zip: SAN BERNARDINO, CA 924082014
Gen County: San Bernardino
TSD EPA ID: Not reported
TSD County: Los Angeles
Waste Category: Photochemicals/photoprocessing waste
Disposal Method: Recycler
Tons: 4.36
Facility County: Not reported

Gepaid: CAH111000632
Contact: CITY OF SAN BERNARDINO
Telephone: 9093845108
Facility Addr2: Not reported
Mailing Name: Not reported
Mailing Address: 399 CHANDLER PL
Mailing City,St,Zip: SAN BERNARDINO, CA 924082014
Gen County: San Bernardino
TSD EPA ID: CAD108040858
TSD County: Los Angeles
Waste Category: Photochemicals/photoprocessing waste
Disposal Method: Recycler
Tons: 4.42
Facility County: San Bernardino

Gepaid: CAH111000632
Contact: CITY OF SAN BERNARDINO
Telephone: 9093845108
Facility Addr2: Not reported
Mailing Name: Not reported
Mailing Address: 399 CHANDLER PL
Mailing City,St,Zip: SAN BERNARDINO, CA 924082014
Gen County: San Bernardino
TSD EPA ID: CAD108040858

MAP FINDINGS
FOCUS MAP 6

Map ID	Site	Database(s)	EPA ID Number
--------	------	-------------	---------------

CITY OF SAN BERNARDINO WATER DEPT (Continued)

S103957284

TSD County: Los Angeles
 Waste Category: Photochemicals/photoprocessing waste
 Disposal Method: Recycler
 Tons: 3.4818
 Facility County: San Bernardino

[Click this hyperlink](#) while viewing on your computer to access 2 additional CA_HAZNET: record(s) in the EDR Site Report.

**121 SAN BERNARDINO VALLEY MUNICIPAL WATER DISTRICT
 397 W CHANDLER PL
 SAN BERNARDINO, CA 92408**

**HAZNET S106090184
 N/A**

HAZNET:

Gepaid: CAC002559545
 Contact: BOB TINCHER
 Telephone: 9093879215
 Facility Addr2: Not reported
 Mailing Name: Not reported
 Mailing Address: PO BOX 5906
 Mailing City,St,Zip: SAN BERNARDINO, CA 924125906
 Gen County: San Bernardino
 TSD EPA ID: Not reported
 TSD County: Los Angeles
 Waste Category: Asbestos-containing waste
 Disposal Method: Disposal, Land Fill
 Tons: 0.16
 Facility County: Not reported

Gepaid: CAC002559545
 Contact: BOB TINCHER
 Telephone: 9093879215
 Facility Addr2: Not reported
 Mailing Name: Not reported
 Mailing Address: PO BOX 5906
 Mailing City,St,Zip: SAN BERNARDINO, CA 924125906
 Gen County: San Bernardino
 TSD EPA ID: AZC950823111
 TSD County: San Bernardino
 Waste Category: Asbestos-containing waste
 Disposal Method: Disposal, Land Fill
 Tons: 0.08
 Facility County: San Bernardino

Gepaid: CAC002559545
 Contact: BOB TINCHER
 Telephone: 9093879215
 Facility Addr2: Not reported
 Mailing Name: Not reported
 Mailing Address: PO BOX 5906
 Mailing City,St,Zip: SAN BERNARDINO, CA 924125906
 Gen County: San Bernardino
 TSD EPA ID: CAD028409019
 TSD County: San Bernardino
 Waste Category: Other organic solids
 Disposal Method: Transfer Station
 Tons: 0.03
 Facility County: San Bernardino

MAP FINDINGS
FOCUS MAP 6

Map ID	Site	Database(s)	EPA ID Number
122	STPSAN BERNARDINO 299 CHANDLER PL SAN BERNARDINO, CA 92408	CA WDS	S106100834 N/A
	<p>CA WDS:</p> <p>Facility ID: Santa Ana River 360114003</p> <p>Facility Type: Municipal/Domestic - Facility that treats sewage or a mixture of predominantly sewage and other waste from districts, municipalities, communities, hospitals, schools, and publicly or privately owned systems (excluding individual subsurface leaching systems disposing of less than 1,000 gallons per day).</p> <p>Facility Status: Active - Any facility with a continuous or seasonal discharge that is under Waste Discharge Requirements.</p> <p>NPDES Number: CA0105392 The 1st 2 characters designate the state. The remaining 7 are assigned by the Regional Board</p> <p>Subregion: 8</p> <p>Facility Telephone: Not reported</p> <p>Facility Contact: BERNARD C. KERSEY</p> <p>Agency Name: SAN BERNARDINO CITY OF-WATER</p> <p>Agency Address: 300 N. D STREET</p> <p>Agency City,St,Zip: SAN BERNARDINO 92402</p> <p>Agency Contact: BERNARD C. KERSEY</p> <p>Agency Telephone: 9093845091</p> <p>Agency Type: City</p> <p>SIC Code: 4952</p> <p>SIC Code 2: Not reported</p> <p>Primary Waste: Domestic Sewage combined with Industrial Waste</p> <p>Primary Waste Type: Nonhazardous Solid Wastes/Influent or Solid Wastes that contain nonhazardous putrescible and non putrescible solid, semisolid, and liquid wastes (E.G., garbage, trash, refuse, paper, demolition and construction wastes, manure, vegetable or animal solid and semisolid waste).</p> <p>Secondary Waste: Not reported</p> <p>Secondary Waste Type: Not reported</p> <p>Design Flow: 5</p> <p>Baseline Flow: 0</p> <p>Reclamation: Producer: Reclamation requirements that have been issued to a producer of reclaimed water that does not use the product.</p> <p>POTW: POTW has a local pretreatment program that has been approved by the U.S. EPA (or the regional board if the state is delegated the Federal Pretreatment Program) as being in conformance with federal prtreatment regulations [40CFR Part 403].</p> <p>Treat To Water: Major Threat to Water Quality. A violation could render unusable a ground water or surface water resource used as a significant drink water supply, require closure of an area used for contact recreation, result in long-term deleterious effects on shell fish spawning or growth areas of aquatic resources, or directly expose the public to toxic substances.</p> <p>Complexity: Category A - Any major NPDES facility, any non-NPDES facility (particularly those with toxic wastes) that would be a major if discharge was made to surface or ground waters, or any Class I disposal site. Includes any small-volume complex facility (particularly those with toxicwastes) with numerous discharge points, leak detection systems or ground water monitoring wells.</p>		

MAP FINDINGS
FOCUS MAP 6

Map ID	Site	Database(s)	EPA ID Number
122	STPSAN BERNARDINO 299 CHANDLER PL SAN BERNARDINO, CA 92408	CA WDS	S104857876 N/A
	<p>CA WDS:</p> <p>Facility ID: Santa Ana River 360114P03</p> <p>Facility Type: Municipal/Domestic - Facility that treats sewage or a mixture of predominantly sewage and other waste from districts, municipalities, communities, hospitals, schools, and publicly or privately owned systems (excluding individual subsurface leaching systems disposing of less than 1,000 gallons per day).</p> <p>Facility Status: Active - Any facility with a continuous or seasonal discharge that is under Waste Discharge Requirements.</p> <p>NPDES Number: CA0105392 The 1st 2 characters designate the state. The remaining 7 are assigned by the Regional Board</p> <p>Subregion: 8</p> <p>Facility Telephone: Not reported</p> <p>Facility Contact: BERNARD C. KERSEY</p> <p>Agency Name: SAN BERNARDINO CITY OF-WATER</p> <p>Agency Address: 300 N. D STREET</p> <p>Agency City,St,Zip: SAN BERNARDINO 92402</p> <p>Agency Contact: BERNARD C. KERSEY</p> <p>Agency Telephone: 9093845091</p> <p>Agency Type: City</p> <p>SIC Code: 4952</p> <p>SIC Code 2: Not reported</p> <p>Primary Waste: Domestic Sewage combined with Industrial Waste</p> <p>Primary Waste Type: Nonhazardous Solid Wastes/Influent or Solid Wastes that contain nonhazardous putrescible and non putrescible solid, semisolid, and liquid wastes (E.G., garbage, trash, refuse, paper, demolition and construction wastes, manure, vegetable or animal solid and semisolid waste).</p> <p>Secondary Waste: Not reported</p> <p>Secondary Waste Type: Not reported</p> <p>Design Flow: 28</p> <p>Baseline Flow: 21</p> <p>Reclamation: Producer: Reclamation requirements that have been issued to a producer of reclaimed water that does not use the product.</p> <p>POTW: POTW has a local pretreatment program that has been approved by the U.S. EPA (or the regional board if the state is delegated the Federal Pretreatment Program) as being in conformance with federal prtreatment regulations [40CFR Part 403].</p> <p>Treat To Water: Major Threat to Water Quality. A violation could render unusable a ground water or surface water resource used as a significant drink water supply, require closure of an area used for contact recreation, result in long-term deleterious effects on shell fish spawning or growth areas of aquatic resources, or directly expose the public to toxic substances.</p> <p>Complexity: Category A - Any major NPDES facility, any non-NPDES facility (particularly those with toxic wastes) that would be a major if discharge was made to surface or ground waters, or any Class I disposal site. Includes any small-volume complex facility (particularly those with toxicwastes) with numerous discharge points, leak detection systems or ground water monitoring wells.</p>		

MAP FINDINGS
FOCUS MAP 6

Map ID	Site	Database(s)	EPA ID Number
122	SAN BERNARDINO CITY, MUN WATER 299-399 CHANDLER PL SAN BERNARDINO, CA 92408	EMI	S105939421 N/A
	EMI:		
	Year:	1996	
	Carbon Monoxide Emissions Tons/Yr:	36	
	Air Basin:	SC	
	Facility ID:	11301	
	Air District Name:	SC	
	SIC Code:	4952	
	Air District Name:	SOUTH COAST AQMD	
	Community Health Air Pollution Info System:	Not reported	
	Consolidated Emission Reporting Rule:	Not reported	
	Total Organic Hydrocarbon Gases Tons/Yr:	79	
	Reactive Organic Gases Tons/Yr:	7	
	Carbon Monoxide Emissions Tons/Yr:	26	
	NOX - Oxides of Nitrogen Tons/Yr:	3	
	SOX - Oxides of Sulphur Tons/Yr:	0	
	Particulate Matter Tons/Yr:	0	
	Part. Matter 10 Micrometers & Smlr Tons/Yr:	0	
	Year:	1997	
	Carbon Monoxide Emissions Tons/Yr:	36	
	Air Basin:	SC	
	Facility ID:	11301	
	Air District Name:	SC	
	SIC Code:	4952	
	Air District Name:	SOUTH COAST AQMD	
	Community Health Air Pollution Info System:	Not reported	
	Consolidated Emission Reporting Rule:	Not reported	
	Total Organic Hydrocarbon Gases Tons/Yr:	32	
	Reactive Organic Gases Tons/Yr:	7	
	Carbon Monoxide Emissions Tons/Yr:	29	
	NOX - Oxides of Nitrogen Tons/Yr:	5	
	SOX - Oxides of Sulphur Tons/Yr:	0	
	Particulate Matter Tons/Yr:	0	
	Part. Matter 10 Micrometers & Smlr Tons/Yr:	0	
	Year:	1998	
	Carbon Monoxide Emissions Tons/Yr:	36	
	Air Basin:	SC	
	Facility ID:	11301	
	Air District Name:	SC	
	SIC Code:	4952	
	Air District Name:	SOUTH COAST AQMD	
	Community Health Air Pollution Info System:	Not reported	
	Consolidated Emission Reporting Rule:	Not reported	
	Total Organic Hydrocarbon Gases Tons/Yr:	39	
	Reactive Organic Gases Tons/Yr:	7	
	Carbon Monoxide Emissions Tons/Yr:	29	
	NOX - Oxides of Nitrogen Tons/Yr:	5	
	SOX - Oxides of Sulphur Tons/Yr:	0	
	Particulate Matter Tons/Yr:	0	
	Part. Matter 10 Micrometers & Smlr Tons/Yr:	0	
	Year:	1999	
	Carbon Monoxide Emissions Tons/Yr:	36	
	Air Basin:	SC	

MAP FINDINGS
FOCUS MAP 6

Map ID	Site	Database(s)	EPA ID Number
--------	------	-------------	---------------

SAN BERNARDINO CITY, MUN WATER (Continued)

S105939421

Facility ID:	11301
Air District Name:	SC
SIC Code:	4952
Air District Name:	SOUTH COAST AQMD
Community Health Air Pollution Info System:	Not reported
Consolidated Emission Reporting Rule:	Not reported
Total Organic Hydrocarbon Gases Tons/Yr:	32
Reactive Organic Gases Tons/Yr:	7
Carbon Monoxide Emissions Tons/Yr:	29
NOX - Oxides of Nitrogen Tons/Yr:	5
SOX - Oxides of Sulphur Tons/Yr:	0
Particulate Matter Tons/Yr:	0
Part. Matter 10 Micrometers & Smlr Tons/Yr:	0

Year: 2000

Carbon Monoxide Emissions Tons/Yr: 36

Air Basin: SC

Facility ID: 11301

Air District Name: SC

SIC Code: 4952

Air District Name: SOUTH COAST AQMD

Community Health Air Pollution Info System: Not reported

Consolidated Emission Reporting Rule: Not reported

Total Organic Hydrocarbon Gases Tons/Yr: 32

Reactive Organic Gases Tons/Yr: 7

Carbon Monoxide Emissions Tons/Yr: 29

NOX - Oxides of Nitrogen Tons/Yr: 5

SOX - Oxides of Sulphur Tons/Yr: 0

Particulate Matter Tons/Yr: 0

Part. Matter 10 Micrometers & Smlr Tons/Yr: 0

Year: 2001

Carbon Monoxide Emissions Tons/Yr: 36

Air Basin: SC

Facility ID: 11301

Air District Name: SC

SIC Code: 4952

Air District Name: SOUTH COAST AQMD

Community Health Air Pollution Info System: Y

Consolidated Emission Reporting Rule: Not reported

Total Organic Hydrocarbon Gases Tons/Yr: 48

Reactive Organic Gases Tons/Yr: 5

Carbon Monoxide Emissions Tons/Yr: 35

NOX - Oxides of Nitrogen Tons/Yr: 9

SOX - Oxides of Sulphur Tons/Yr: 0

Particulate Matter Tons/Yr: 0

Part. Matter 10 Micrometers & Smlr Tons/Yr: 0

MAP FINDINGS
FOCUS MAP 6

Map ID	Site	Database(s)	EPA ID Number
122	WATER RECLAMATION PLANT 299 BLOODBANK ROAD SAN BERNARDINO, CA 92408	HIST UST	U001576085 N/A
	HIST UST: Region: STATE Facility ID: 00000058164 Facility Type: Other Other Type: TREATMENT WORKS Total Tanks: 0002 Contact Name: DON DEVLIN Telephone: 7143835108 Owner Name: CITY OF SAN BERNARDINO MUNICIP Owner Address: CITY HALL 300 N. "D" ST. Owner City,St,Zip: SAN BERNARDINO, CA 92401 Tank Num: 001 Container Num: 1 Year Installed: 1976 Tank Capacity: 00321000 Tank Used for: WASTE Type of Fuel: Not reported Tank Construction: 4 inches Leak Detection: Stock Inventor Tank Num: 002 Container Num: 2 Year Installed: 1976 Tank Capacity: 00321000 Tank Used for: WASTE Type of Fuel: Not reported Tank Construction: 4 inches Leak Detection: Stock Inventor		
122	WATER RECLAMATION FACILITY 299 BLOOD BANK RD SAN BERNARDINO, CA 92408	CA FID UST SWEEPS UST	S101619526 N/A
	CA FID UST: Facility ID: 36008885 Regulated By: UTNKA Regulated ID: 00032128 Cortese Code: Not reported SIC Code: Not reported Facility Phone: Not reported Mail To: Not reported Mailing Address: P O BOX Mailing Address 2: Not reported Mailing City,St,Zip: SAN BERNARDINO 92408 Contact: Not reported Contact Phone: Not reported DUNS Number: Not reported NPDES Number: Not reported EPA ID: Not reported Comments: Not reported Status: Active SWEEPS UST: Status: A		

MAP FINDINGS
FOCUS MAP 6

Map ID Site Database(s) EPA ID Number

WATER RECLAMATION FACILITY (Continued)

S101619526

Comp Number: 32128
Number: 9
Board Of Equalization: Not reported
Ref Date: 09-11-91
Act Date: 09-11-91
Created Date: 02-29-88
Tank Status: A
Owner Tank Id: WR-001
Swrcb Tank Id: 36-000-032128-000001
Actv Date: 08-22-88
Capacity: 3000
Tank Use: M.V. FUEL
Stg: P
Content: REG UNLEADED
Number Of Tanks: 3

Status: A
Comp Number: 32128
Number: 9
Board Of Equalization: Not reported
Ref Date: 09-11-91
Act Date: 09-11-91
Created Date: 02-29-88
Tank Status: A
Owner Tank Id: WR-002
Swrcb Tank Id: 36-000-032128-000002
Actv Date: 08-22-88
Capacity: 3000
Tank Use: M.V. FUEL
Stg: P
Content: DIESEL
Number Of Tanks: Not reported

Status: A
Comp Number: 32128
Number: 9
Board Of Equalization: Not reported
Ref Date: 09-11-91
Act Date: 09-11-91
Created Date: 02-29-88
Tank Status: A
Owner Tank Id: WR-003
Swrcb Tank Id: 36-000-032128-000003
Actv Date: 08-22-88
Capacity: 5000
Tank Use: M.V. FUEL
Stg: P
Content: DIESEL
Number Of Tanks: Not reported

MAP FINDINGS
FOCUS MAP 6

Map ID	Site	Database(s)	EPA ID Number
122	WATER RECLAMATION PLANT 299 BLOOD BANK ROAD SAN BERNARDINO, CA 92408	HIST UST	U001576084 N/A
	HIST UST: Region: STATE Facility ID: 00000032128 Facility Type: Other Other Type: WATER TREATMENT Total Tanks: 0005 Contact Name: DON DEVLIN Telephone: 7143835108 Owner Name: CITY OF SAN BERNARDINO Owner Address: 300 NORTH "D" STREET Owner City,St,Zip: SAN BERNARDINO, CA 92402		
	Tank Num: 001 Container Num: WR-001 Year Installed: Not reported Tank Capacity: 00003000 Tank Used for: PRODUCT Type of Fuel: PREMIUM Tank Construction: 6 inches Leak Detection: Stock Inventor		
	Tank Num: 002 Container Num: WR-002 Year Installed: Not reported Tank Capacity: 00003000 Tank Used for: PRODUCT Type of Fuel: DIESEL Tank Construction: 6 inches Leak Detection: Stock Inventor		
	Tank Num: 003 Container Num: WR-003 Year Installed: Not reported Tank Capacity: 00005000 Tank Used for: PRODUCT Type of Fuel: DIESEL Tank Construction: 1/4 inches Leak Detection: Stock Inventor		
	Tank Num: 004 Container Num: WR-004 Year Installed: Not reported Tank Capacity: 00000500 Tank Used for: WASTE Type of Fuel: WASTE OIL Tank Construction: Not reported Leak Detection: Stock Inventor		
	Tank Num: 005 Container Num: WR-005 Year Installed: Not reported Tank Capacity: 00000300 Tank Used for: WASTE Type of Fuel: WASTE OIL Tank Construction: Not reported		

MAP FINDINGS
FOCUS MAP 6

Map ID	Site	Database(s)	EPA ID Number
	WATER RECLAMATION PLANT (Continued)		U001576084
	Leak Detection: Stock Inventor		
122	SAN BERNARDINO W.T.P 299 BLOOD BANK RD SAN BERNARDINO, CA 92408	FINDS	1004442856 110001187215
	FINDS: Other Pertinent Environmental Activity Identified at Site		
	AFS (Aerometric Information Retrieval System (AIRS) Facility Subsystem) replaces the former Compliance Data System (CDS), the National Emission Data System (NEDS), and the Storage and Retrieval of Aerometric Data (SAROAD). AIRS is the national repository for information concerning airborne pollution in the United States. AFS is used to track emissions and compliance data from industrial plants. AFS data are utilized by states to prepare State Implementation Plans to comply with regulatory programs and by EPA as an input for the estimation of total national emissions. AFS is undergoing a major redesign to support facility operating permits required under Title V of the Clean Air Act.		
	PCS (Permit Compliance System) is a computerized management information system that contains data on National Pollutant Discharge Elimination System (NPDES) permit holding facilities. PCS tracks the permit, compliance, and enforcement status of NPDES facilities.		
122	SAN BERN CITY, MUN WATER DEPT 299 BLOODBANK RD SAN BERNARDINO, CA 92408	EMI	S106838775 N/A
	EMI:		
	Year: 1987		
	Carbon Monoxide Emissions Tons/Yr: 36		
	Air Basin: SC		
	Facility ID: 11301		
	Air District Name: SC		
	SIC Code: 4953		
	Air District Name: SOUTH COAST AQMD		
	Community Health Air Pollution Info System: Not reported		
	Consolidated Emission Reporting Rule: Not reported		
	Total Organic Hydrocarbon Gases Tons/Yr: 0		
	Reactive Organic Gases Tons/Yr: 0		
	Carbon Monoxide Emissions Tons/Yr: 0		
	NOX - Oxides of Nitrogen Tons/Yr: 0		
	SOX - Oxides of Sulphur Tons/Yr: 0		
	Particulate Matter Tons/Yr: 2		
	Part. Matter 10 Micrometers & Smllr Tons/Yr: 1		
	Year: 1990		
	Carbon Monoxide Emissions Tons/Yr: 36		
	Air Basin: SC		
	Facility ID: 11301		
	Air District Name: SC		
	SIC Code: 4941		
	Air District Name: SOUTH COAST AQMD		

MAP FINDINGS
FOCUS MAP 6

Map ID	Site	Database(s)	EPA ID Number
	SAN BERN CITY, MUN WATER DEPT (Continued)		S106838775
	Community Health Air Pollution Info System: Not reported		
	Consolidated Emission Reporting Rule: Not reported		
	Total Organic Hydrocarbon Gases Tons/Yr: 41		
	Reactive Organic Gases Tons/Yr: 4		
	Carbon Monoxide Emissions Tons/Yr: 22		
	NOX - Oxides of Nitrogen Tons/Yr: 115		
	SOX - Oxides of Sulphur Tons/Yr: 1		
	Particulate Matter Tons/Yr: 4		
	Part. Matter 10 Micrometers & Smllr Tons/Yr: 4		
122	299 BLOOD BANK RD 299 BLOOD BANK RD SAN BERNARDINO, CA	ERNS	92256516 N/A
	Click this hyperlink while viewing on your computer to access additional ERNS detail in the EDR Site Report.		
126	MEADOWBROOK DAIRY 1335 WATERMAN AVE SAN BERNARDINO, CA 92408	San Bern. Co. Permit	S108536471 N/A
	San Bern. Co. Permit:		
	Region: SAN BERNARDINO		
	Facility ID: FA0000564		
	Owner: MEADOWBROOK DAIRY		
	Permit Number: PT0003764		
	Permit Category: HAZMAT HANDLER - AGRICULTURAL(FE)		
	Facility Status: INACTIVE		
	Expiration Date: 4/30/1991 12:00:00AM		
126	MEADOW BROOK DAIRY 1335 S WATERMAN AVE SAN BERNARDINO, CA 92408	HAZNET	S108751021 N/A
	HAZNET:		
	Gepaid: CAC002601505		
	Contact: BUD CUMMINGS		
	Telephone: 8187107853		
	Facility Addr2: Not reported		
	Mailing Name: Not reported		
	Mailing Address: 21700 OXNARD ST STE 350		
	Mailing City,St,Zip: WOODLAND HILLS, CA 913677531		
	Gen County: San Bernardino		
	TSD EPA ID: AZC950823111		
	TSD County: 99		
	Waste Category: Asbestos-containing waste		
	Disposal Method: Disposal, Land Fill		
	Tons: 29.49		
	Facility County: San Bernardino		

MAP FINDINGS
FOCUS MAP 6

Map ID	Site	Database(s)	EPA ID Number
128	WILLIAM UNDERWOOD 1331 SOUTH E ST. SAN BERNARDINO, CA 92408	HAZNET	S104569059 N/A
	HAZNET: Gepaid: CAC001491376 Contact: WILLIAM UNDERWOOD Telephone: 8003297931 Facility Addr2: Not reported Mailing Name: Not reported Mailing Address: 24 SKYSAIL DR Mailing City,St,Zip: CORONA DEL MAR, CA 926250000 Gen County: San Bernardino TSD EPA ID: CAT000646117 TSD County: Kings Waste Category: Other inorganic solid waste Disposal Method: Disposal, Land Fill Tons: 0.5 Facility County: San Bernardino		
	Gepaid: CAC001491376 Contact: WILLIAM UNDERWOOD Telephone: 8003297931 Facility Addr2: Not reported Mailing Name: Not reported Mailing Address: 24 SKYSAIL DR Mailing City,St,Zip: CORONA DEL MAR, CA 926250000 Gen County: San Bernardino TSD EPA ID: NYD986980233 TSD County: 0 Waste Category: Not reported Disposal Method: Treatment, Incineration Tons: 0 Facility County: San Bernardino		
	Gepaid: CAC001491376 Contact: WILLIAM UNDERWOOD Telephone: 8003297931 Facility Addr2: Not reported Mailing Name: Not reported Mailing Address: 24 SKYSAIL DR Mailing City,St,Zip: CORONA DEL MAR, CA 926250000 Gen County: San Bernardino TSD EPA ID: NYD986980233 TSD County: 0 Waste Category: Polychlorinated biphenyls and material containing PCB's Disposal Method: Recycler Tons: 4.7914 Facility County: San Bernardino		

MAP FINDINGS
FOCUS MAP 6

Map ID	Site	Database(s)	EPA ID Number
128	US POSTAL SERVICE 1331 SOUTH E STREET SAN BERNARDINO, CA 92408 HAZNET: Gepaid: CAC001170968 Contact: US POSTAL SERVICE Telephone: 6196740304 Facility Addr2: Not reported Mailing Name: Not reported Mailing Address: 1331 SOUTH E STREET Mailing City,St,Zip: SAN BERNARDINO, CA 924089998 Gen County: San Bernardino TSD EPA ID: CAD982444481 TSD County: San Bernardino Waste Category: Other organic solids Disposal Method: Transfer Station Tons: .0500 Facility County: San Bernardino Gepaid: CAC001170968 Contact: US POSTAL SERVICE Telephone: 6196740304 Facility Addr2: Not reported Mailing Name: Not reported Mailing Address: 1331 SOUTH E STREET Mailing City,St,Zip: SAN BERNARDINO, CA 924089998 Gen County: San Bernardino TSD EPA ID: CAT080013352 TSD County: Los Angeles Waste Category: Tank bottom waste Disposal Method: Recycler Tons: 3.7530 Facility County: San Bernardino	HAZNET	S103993719 N/A
128	U.S. POST OFFICE 1331 E ST SAN BERNARDINO, CA 92408 Cortese: Region: CORTESE Facility Addr2: 1331 E ST	Cortese	S104890846 N/A
128	USPS POST OFFICE VMF 1341 SOUTH EAST STREET SAN BERNARDINO, CA 92403 RCRA-SQG: Date form received by agency:09/01/1996 Facility name: US POSTAL SERVICE VMF Facility address: 1341 S E ST SAN BERNARDINO, CA 92403 EPA ID: CAD981375421 Mailing address: 1331 S E ST SAN BERNARDINO, CA 92403	RCRA-SQG FINDS	1000349145 CAD981375421

MAP FINDINGS
FOCUS MAP 6

Map ID	Site	Database(s)	EPA ID Number
--------	------	-------------	---------------

USPS POST OFFICE VMF (Continued)

1000349145

Classification: Large Quantity Generator

Violation Status: No violations found

FINDS:

Other Pertinent Environmental Activity Identified at Site

RCRAInfo is a national information system that supports the Resource Conservation and Recovery Act (RCRA) program through the tracking of events and activities related to facilities that generate, transport, and treat, store, or dispose of hazardous waste. RCRAInfo allows RCRA program staff to track the notification, permit, compliance, and corrective action activities required under RCRA.

128

**UNITED STATES POSTAL SVC.
1341 S E ST
SAN BERNARDINO, CA 92403**

**CA FID UST S101591206
SWEEPS UST N/A**

CA FID UST:

Facility ID: 36002638
Regulated By: UTNKA
Regulated ID: 00035790
Cortese Code: Not reported
SIC Code: Not reported
Facility Phone: Not reported
Mail To: Not reported
Mailing Address: 1341 S E ST
Mailing Address 2: Not reported
Mailing City,St,Zip: SAN BERNARDINO 92403
Contact: Not reported
Contact Phone: Not reported
DUNs Number: Not reported
NPDES Number: Not reported
EPA ID: Not reported
Comments: Not reported
Status: Active

SWEEPS UST:

Status: A
Comp Number: 35790
Number: 9
Board Of Equalization: Not reported
Ref Date: 09-11-91
Act Date: 09-11-91
Created Date: 02-29-88
Tank Status: A
Owner Tank Id: SB02
Swrcb Tank Id: 36-000-035790-000001
Actv Date: 08-26-88
Capacity: 5000
Tank Use: M.V. FUEL
Stg: P
Content: REG UNLEADED
Number Of Tanks: 5

Status: A
Comp Number: 35790

MAP FINDINGS
FOCUS MAP 6

Map ID Site Database(s) EPA ID Number

UNITED STATES POSTAL SVC. (Continued)

S101591206

Number: 9
Board Of Equalization: Not reported
Ref Date: 09-11-91
Act Date: 09-11-91
Created Date: 02-29-88
Tank Status: A
Owner Tank Id: SB01
Swrcb Tank Id: 36-000-035790-000002
Actv Date: 08-26-88
Capacity: 5000
Tank Use: M.V. FUEL
Stg: P
Content: REG UNLEADED
Number Of Tanks: Not reported

Status: A
Comp Number: 35790
Number: 9
Board Of Equalization: Not reported
Ref Date: 09-11-91
Act Date: 09-11-91
Created Date: 02-29-88
Tank Status: A
Owner Tank Id: SB05
Swrcb Tank Id: 36-000-035790-000003
Actv Date: 08-26-88
Capacity: 500
Tank Use: OIL
Stg: W
Content: WASTE OIL
Number Of Tanks: Not reported

Status: A
Comp Number: 35790
Number: 9
Board Of Equalization: Not reported
Ref Date: 09-11-91
Act Date: 09-11-91
Created Date: 02-29-88
Tank Status: A
Owner Tank Id: SB04
Swrcb Tank Id: 36-000-035790-000004
Actv Date: 08-26-88
Capacity: 500
Tank Use: UNKNOWN
Stg: P
Content: Not reported
Number Of Tanks: Not reported

Status: A
Comp Number: 35790
Number: 9
Board Of Equalization: Not reported
Ref Date: 09-11-91
Act Date: 09-11-91
Created Date: 02-29-88
Tank Status: A

MAP FINDINGS
FOCUS MAP 6

Map ID	Site	Database(s)	EPA ID Number
	UNITED STATES POSTAL SVC. (Continued)		S101591206
	Owner Tank Id: SB03 Swrcb Tank Id: 36-000-035790-000005 Actv Date: 08-26-88 Capacity: 500 Tank Use: UNKNOWN Stg: P Content: Not reported Number Of Tanks: Not reported		
128	POST OFFICE GARAGE 1341 S E ST SAN BERNARDINO, CA 92403	HIST UST	U001575938 N/A
	HIST UST: Region: STATE Facility ID: 00000035790 Facility Type: Other Other Type: AUTOMOTIVE GARAGE Total Tanks: 0005 Contact Name: SANDOVAL-FLEET MANAGER Telephone: 7143835527 Owner Name: US POSTAL SERVICE Owner Address: 1341 SOUTH "E" STREET Owner City,St,Zip: SAN BERNARDINO, CA 92403 Tank Num: 001 Container Num: SB02 Year Installed: Not reported Tank Capacity: 00005000 Tank Used for: PRODUCT Type of Fuel: UNLEADED Tank Construction: Not reported Leak Detection: Visual, Stock Inventor Tank Num: 002 Container Num: SB01 Year Installed: Not reported Tank Capacity: 00005000 Tank Used for: PRODUCT Type of Fuel: UNLEADED Tank Construction: Not reported Leak Detection: Visual, Stock Inventor Tank Num: 003 Container Num: SB05 Year Installed: Not reported Tank Capacity: 00000500 Tank Used for: WASTE Type of Fuel: WASTE OIL Tank Construction: Not reported Leak Detection: Visual Tank Num: 004 Container Num: SB04 Year Installed: Not reported Tank Capacity: 00000500 Tank Used for: PRODUCT Type of Fuel: Not reported		

MAP FINDINGS
FOCUS MAP 6

Map ID	Site	Database(s)	EPA ID Number
--------	------	-------------	---------------

POST OFFICE GARAGE (Continued)

U001575938

Tank Construction: Not reported
Leak Detection: Visual, Stock Inventor

Tank Num: 005
Container Num: SB03
Year Installed: Not reported
Tank Capacity: 00000500
Tank Used for: PRODUCT
Type of Fuel: Not reported
Tank Construction: Not reported
Leak Detection: Visual, Stock Inventor

128

**U.S. POST OFFICE
1341 E ST
SAN BERNARDINO, CA 92408**

**LUST S105624625
N/A**

LUST:

Region: STATE
Status: Case Closed
Chemical: Gasoline
Local Case #: 87049
Case Number: 083600434T
Qty Leaked: Not reported
Abate Method: Not reported
Case Type: Soil only
Cross Street: ORANGE SHOW
Enf Type: Not reported
Funding: FREV
How Discovered: Not reported
How Stopped: Not reported
Leak Cause: Not reported
Leak Source: Not reported
Global Id: T0607100047
Stop Date: Not reported
Confirm Leak: Not reported
Workplan: Not reported
Prelim Assess: Not reported
Pollution Char: Not reported
Remed Plan: Not reported
Remed Action: Not reported
Monitoring: Not reported
Report Date: 1987-02-23 00:00:00
Discover Date: 1987-02-05 00:00:00
Enforcement Dt: Not reported
Release Date: 1987-02-16 00:00:00
Review Date: Not reported
Enter Date: Not reported
MTBE Date: Not reported
GW Qualifier: Not reported
Soil Qualifier: Not reported
Max MTBE GW ppb: Not reported
Max MTBE Soil ppb: Not reported
County: 36
Org Name: Not reported
Reg Board: Santa Ana Region
Contact Person: Not reported
Responsible Party: DOUG GARDNER
RP Address: 1331 SOUTH E STREET

MAP FINDINGS
FOCUS MAP 6

Map ID Site Database(s) EPA ID Number

U.S. POST OFFICE (Continued)

S105624625

Interim: Not reported
 Oversight Prgm: LUST
 MTBE Class: *
 MTBE Conc: 0
 MTBE Fuel: 1
 MTBE Tested: Site NOT Tested for MTBE.Includes Unknown and Not Analyzed.
 Staff: VJB
 Staff Initials: RR1
 Lead Agency: Local Agency
 Local Agency: 36000L
 Hydr Basin #: UPPER SANTA ANA VALL
 Beneficial: Not reported
 Priority: Not reported
 Cleanup Fund Id: Not reported
 Work Suspended: Not reported
 Operator: Not reported
 Water System Name:Not reported
 Well Name: Not reported
 Distance To Lust: 0
 Waste Discharge Global ID: Not reported
 Waste Disch Assigned Name: Not reported
 Summary: Not reported

LUST:

Region: 8
 Case Type: Soil only
 Cross Street: ORANGE SHOW
 Enf Type: Not reported
 Funding: Not reported
 How Discovered: Not reported
 How Stopped: Not reported
 Leak Cause: Not reported
 Leak Source: Not reported
 Global ID: T0607100047
 How Stopped Date: Not reported
 Review Date: Not reported
 Workplan: Not reported
 Prelim Assess: Not reported
 Pollution Char: 2/26/1987
 Remed Plan: Not reported
 Remed Action: Not reported
 Monitoring: Not reported
 Close Date: 2/23/1987
 Discover Date: 2/5/1987
 Enforcement Date: Not reported
 Review Date: 2/26/1987
 Enter Date: 5/20/1987
 MTBE Date: Not reported
 GW Qualifies: Not reported
 Soil Qualifies: Not reported
 Max MTBE GW: Not reported
 Max MTBE Soil: Not reported
 County: San Bernardino
 Operator: Not reported
 Regional Board: 08
 Facility Status: Pollution Characterization
 Substance: 8006619

MAP FINDINGS
FOCUS MAP 6

Map ID	Site	Database(s)	EPA ID Number
--------	------	-------------	---------------

U.S. POST OFFICE (Continued)

S105624625

Facility Contact: Not reported
 Interim: Not reported
 Oversight Program: LUST
 Latitude: 34.0777057
 Longitude: -117.2939442
 MTBE Concentration: 0
 MTBE Fuel: 1
 MTBE Tested: NT
 Staff: VJJ
 Staff Initials: RR1
 Lead Agency: Local Agency
 Local Agency: 36000L
 Hydr Basin #: UPPER SANTA ANA VALL
 Beneficial: Not reported
 Priority: Not reported
 Cleanup Fund Id: Not reported
 Work Suspended: Not reported
 Local Case Num: 87049
 Case Number: 083600434T
 Qty Leaked: Not reported
 Abate Method: Not reported
 MTBE Class: *
 Summary: Not reported

128 SAN BERNARDINO VALLEY MUNICIPAL WATER DISTRICT
1350 SOUTH E STREET
SAN BERNARDINO, CA 92412

FINDS 1007465971
110017716998

FINDS:

Other Pertinent Environmental Activity Identified at Site

ICIS (Integrated Compliance Information System) is the Integrated Compliance Information System and provides a database that, when complete, will contain integrated Enforcement and Compliance information across most of EPA's programs. The vision for ICIS is to replace EPA's independent databases that contain Enforcement data with a single repository for that information. Currently, ICIS contains all Federal Administrative and Judicial enforcement actions. This information is maintained in ICIS by EPA in the Regional offices and its Headquarters. A future release of ICIS will replace the Permit Compliance System (PCS) which supports the NPDES and will integrate that information with Federal actions already in the system. ICIS also has the capability to track other activities occurring in the Region that support Compliance and Enforcement programs. These include; Incident Tracking, Compliance Assistance, and Compliance Monitoring.

MAP FINDINGS
FOCUS MAP 6

Map ID	Site	Database(s)	EPA ID Number
128	SAN BERNARDINO VALLEY MUNICIPAL WATER DISTRICT 1350 SOUTH E STREET SAN BERNARDINO, CA 92412	ICIS	1010591909 N/A
	<p>ICIS:</p> <p>Enforcement Action ID: 09-2004-0139 FRS ID: 110017716998 Program ID: FRS 110017716998 Action Name: SAN BERNARDINO VALLEY MUNICIPAL WATER DISTRICT Facility Name: SAN BERNARDINO VALLEY MUNICIPAL WATER DISTRICT Facility Address: 1350 SOUTH E STREET SAN BERNARDINO, California 92412</p> <p>Enforcement Action Type: SDWA 1414G2 AO For Compliance (PWS) Facility County: SAN BERNARDINO EPA Region #: 9</p> <p>Program ID: FRS 110017716998 Facility Name: SAN BERNARDINO VALLEY MUNICIPAL WATER DISTRICT Address: 1350 SOUTH E STREET SAN BERNARDINO CA 92412 Tribal Indicator: No Fed Facility: Not reported NAIC Code: Not reported SIC Code: 4941</p>		
128	SAN BERNARDINO WATER 1350 S E ST SAN BERNARDINO, CA 92402	San Bern. Co. Permit	S108240260 N/A
	<p>San Bern. Co. Permit:</p> <p>Region: SAN BERNARDINO Facility ID: FA0010748 Owner: SB WATER DEPT Permit Number: PT0018448 Permit Category: UST OWNERSHIP/OPERATING PERMIT (PER UST) Facility Status: ACTIVE Expiration Date: 12/31/2007 12:00:00AM</p> <p>Region: SAN BERNARDINO Facility ID: FA0010748 Owner: SB WATER DEPT Permit Number: PT0018447 Permit Category: HAZMAT HANDLER - UST ONLY Facility Status: ACTIVE Expiration Date: 12/31/2008 12:00:00AM</p>		
130	MEADOW BROOKS DAIRY 1375 WATERMAN AVE SAN BERNARDINO, CA 92408	HAZNET	S108213598 N/A
	<p>HAZNET:</p> <p>Gepaid: CAC002577278 Contact: BEVERLY HORNEL Telephone: 9098896317 Facility Addr2: Not reported Mailing Name: Not reported Mailing Address: 1335 S WATERMAN AVE Mailing City,St,Zip: SAN BERNARDINO, CA 92408</p>		

MAP FINDINGS
FOCUS MAP 6

Map ID Site Database(s) EPA ID Number

MEADOW BROOKS DAIRY (Continued)

S108213598

Gen County: San Bernardino
TSD EPA ID: CAD028409019
TSD County: Los Angeles
Waste Category: Unspecified organic liquid mixture
Disposal Method: Transfer Station
Tons: 0.18
Facility County: Not reported

131

**1375 SOUTH WATERMAN
SAN BERNARDINO, CA 92301**

**CHMIRS S107448595
N/A**

CHMIRS:

OES Incident Number: 04-2383
OES notification: 5/5/200411:58:35 AM
OES Date: Not reported
OES Time: Not reported
Incident Date: Not reported
Date Completed: Not reported
Property Use: Not reported
Agency Id Number: Not reported
Agency Incident Number: Not reported
Time Notified: Not reported
Time Completed: Not reported
Surrounding Area: Not reported
Estimated Temperature: Not reported
Property Management: Not reported
Special Studies 1: Not reported
Special Studies 2: Not reported
Special Studies 3: Not reported
Special Studies 4: Not reported
Special Studies 5: Not reported
Special Studies 6: Not reported
More Than Two Substances Involved?: Not reported
Resp Agncy Personel # Of Decontaminated: Not reported
Responding Agency Personel # Of Injuries: Not reported
Responding Agency Personel # Of Fatalities: Not reported
Others Number Of Decontaminated: Not reported
Others Number Of Injuries: Not reported
Others Number Of Fatalities: Not reported
Vehicle Make/year: Not reported
Vehicle License Number: Not reported
Vehicle State: Not reported
Vehicle Id Number: Not reported
CA/DOT/PUC/ICC Number: Not reported
Company Name: Not reported
Reporting Officer Name/ID: Not reported
Report Date: Not reported
Comments: Not reported
Facility Telephone: Not reported
Waterway Involved: Not reported
Waterway: Not reported
Spill Site: Not reported
Cleanup By: Contractor
Containment: Not reported
What Happened: Not reported
Type: Not reported
Measure: Not reported

MAP FINDINGS
FOCUS MAP 6

Map ID	Site	Database(s)	EPA ID Number
--------	------	-------------	---------------

(Continued)

S107448595

Other:	Not reported
Date/Time:	Not reported
Year:	2004
Agency:	San Bernardino City FD
Incident Date:	5/5/200412:00:00 AM
Admin Agency:	San Bernardino County Health Department
Amount:	Not reported
Contained:	Yes
Site Type:	Road
E Date:	Not reported
Substance:	Diesel
Quantity Released:	Not reported
BBLs:	0
Cups:	0
CUFT:	0
Gallons:	50
Grams:	0
Pounds:	0
Liters:	0
Ounces:	0
Pints:	0
Quarts:	0
Sheen:	0
Tons:	0
Unknown:	0
Description:	Not reported
Evacuations:	0
Number of Injuries:	0
Number of Fatalities:	0
Description:	Substance was released due to a traffic accident. A pick-up went into a saddle tank on a tractor trailer rig.

131

**SEPULVEDA BUILDING MAT.
1485 S WATERMAN AVE
SAN BERNARDINO, CA 92408**

**San Bern. Co. Permit S105298628
N/A**

San Bern. Co. Permit:

Region:	SAN BERNARDINO
Facility ID:	FA0006104
Owner:	SEPULVEDA BUILDING MATERIAL
Permit Number:	PT0010057
Permit Category:	HAZMAT HANDLER 0-10 EMPLOYEES
Facility Status:	ACTIVE
Expiration Date:	3/31/2009 12:00:00AM

Region:	SAN BERNARDINO
Facility ID:	FA0006104
Owner:	SEPULVEDA BUILDING MATERIAL
Permit Number:	PT0010056
Permit Category:	SPECIAL GENERATOR(B)
Facility Status:	ACTIVE
Expiration Date:	3/31/2009 12:00:00AM

MAP FINDINGS
FOCUS MAP 6

Map ID Site Database(s) EPA ID Number

MAZDA OF SAN BERNARDINO (Continued)

1000247908

Owner/operator name: NOT REQUIRED
Owner/operator address: NOT REQUIRED
NOT REQUIRED, ME 99999
Owner/operator country: Not reported
Owner/operator telephone: (415) 555-1212
Legal status: Private
Owner/Operator Type: Operator
Owner/Op start date: Not reported
Owner/Op end date: Not reported

Handler Activities Summary:

U.S. importer of hazardous waste: Unknown
Mixed waste (haz. and radioactive): Unknown
Recycler of hazardous waste: No
Transporter of hazardous waste: No
Treater, storer or disposer of HW: No
Underground injection activity: No
On-site burner exemption: Unknown
Furnace exemption: Unknown
Used oil fuel burner: No
Used oil processor: No
User oil refiner: No
Used oil fuel marketer to burner: No
Used oil Specification marketer: No
Used oil transfer facility: No
Used oil transporter: No
Off-site waste receiver: Commercial status unknown

Historical Generators:

Date form received by agency: 09/01/1996
Facility name: MAZDA OF SAN BERNARDINO
Classification: Small Quantity Generator

Hazardous Waste Summary:

Waste code: D001
Waste name: IGNITABLE HAZARDOUS WASTES ARE THOSE WASTES WHICH HAVE A FLASHPOINT OF LESS THAN 140 DEGREES FAHRENHEIT AS DETERMINED BY A PENSKEY-MARTENS CLOSED CUP FLASH POINT TESTER. ANOTHER METHOD OF DETERMINING THE FLASH POINT OF A WASTE IS TO REVIEW THE MATERIAL SAFETY DATA SHEET, WHICH CAN BE OBTAINED FROM THE MANUFACTURER OR DISTRIBUTOR OF THE MATERIAL. LACQUER THINNER IS AN EXAMPLE OF A COMMONLY USED SOLVENT WHICH WOULD BE CONSIDERED AS IGNITABLE HAZARDOUS WASTE.

Waste code: F005
Waste name: THE FOLLOWING SPENT NON-HALOGENATED SOLVENTS: TOLUENE, METHYL ETHYL KETONE, CARBON DISULFIDE, ISOBUTANOL, PYRIDINE, BENZENE, 2-ETHOXYETHANOL, AND 2-NITROPROPANE; ALL SPENT SOLVENT MIXTURES/BLENDS CONTAINING, BEFORE USE, A TOTAL OF TEN PERCENT OR MORE (BY VOLUME) OF ONE OR MORE OF THE ABOVE NON-HALOGENATED SOLVENTS OR THOSE SOLVENTS LISTED IN F001, F002, OR F004; AND STILL BOTTOMS FROM THE RECOVERY OF THESE SPENT SOLVENTS AND SPENT SOLVENT MIXTURES.

Violation Status: No violations found

FINDS:

Other Pertinent Environmental Activity Identified at Site

MAP FINDINGS
 FOCUS MAP 6

Map ID Site Database(s) EPA ID Number

MAZDA OF SAN BERNARDINO (Continued)

1000247908

RCRAInfo is a national information system that supports the Resource Conservation and Recovery Act (RCRA) program through the tracking of events and activities related to facilities that generate, transport, and treat, store, or dispose of hazardous waste. RCRAInfo allows RCRA program staff to track the notification, permit, compliance, and corrective action activities required under RCRA.

HAZNET:

Gepaid: CAD981615545
 Contact: JON SHULTZ
 Telephone: 9098846431
 Facility Addr2: Not reported
 Mailing Name: Not reported
 Mailing Address: PO BOX 5884
 Mailing City,St,Zip: SAN BERNARDINO, CA 924125884
 Gen County: San Bernardino
 TSD EPA ID: CAD008252405
 TSD County: Los Angeles
 Waste Category: Unspecified solvent mixture Waste
 Disposal Method: Recycler
 Tons: .3586
 Facility County: San Bernardino

Gepaid: CAD981615545
 Contact: JON SHULTZ
 Telephone: 9098846431
 Facility Addr2: Not reported
 Mailing Name: Not reported
 Mailing Address: PO BOX 5884
 Mailing City,St,Zip: SAN BERNARDINO, CA 924125884
 Gen County: San Bernardino
 TSD EPA ID: CAT080013352
 TSD County: Los Angeles
 Waste Category: Unspecified aqueous solution
 Disposal Method: Recycler
 Tons: 2.3559
 Facility County: San Bernardino

Gepaid: CAD981615545
 Contact: JON SHULTZ
 Telephone: 9098846431
 Facility Addr2: Not reported
 Mailing Name: Not reported
 Mailing Address: PO BOX 5884
 Mailing City,St,Zip: SAN BERNARDINO, CA 924125884
 Gen County: San Bernardino
 TSD EPA ID: CAT080013352
 TSD County: Los Angeles
 Waste Category: Aqueous solution with 10% or more total organic residues
 Disposal Method: Recycler
 Tons: 1.7262
 Facility County: San Bernardino

Gepaid: CAD981615545
 Contact: JON SHULTZ
 Telephone: 9098846431

MAP FINDINGS
FOCUS MAP 6

Map ID Site Database(s) EPA ID Number

MAZDA OF SAN BERNARDINO (Continued)

1000247908

Facility Addr2: Not reported
Mailing Name: Not reported
Mailing Address: PO BOX 5884
Mailing City,St,Zip: SAN BERNARDINO, CA 924125884
Gen County: San Bernardino
TSD EPA ID: CAD008252405
TSD County: Los Angeles
Waste Category: Unspecified solvent mixture Waste
Disposal Method: Recycler
Tons: .3336
Facility County: San Bernardino

Gepaid: CAD981615545
Contact: JON SHULTZ
Telephone: 9098846431
Facility Addr2: Not reported
Mailing Name: Not reported
Mailing Address: PO BOX 5884
Mailing City,St,Zip: SAN BERNARDINO, CA 924125884
Gen County: San Bernardino
TSD EPA ID: CAT000613927
TSD County: San Bernardino
Waste Category: Aqueous solution with less than 10% total organic residues
Disposal Method: Transfer Station
Tons: .4919
Facility County: San Bernardino

[Click this hyperlink](#) while viewing on your computer to access 27 additional CA_HAZNET: record(s) in the EDR Site Report.

San Bern. Co. Permit:

Region: SAN BERNARDINO
Facility ID: FA0003831
Owner: CENTER CHEVROLET INC.
Permit Number: PT0002589
Permit Category: HAZMAT HANDLER 26-50 EMPLOYEES (W/GEN PRMT)
Facility Status: INACTIVE
Expiration Date: 5/31/2006 12:00:00AM

Region: SAN BERNARDINO
Facility ID: FA0003831
Owner: CENTER CHEVROLET INC.
Permit Number: PT0002590
Permit Category: GENERATOR - 26-50 EMPLOYEES
Facility Status: INACTIVE
Expiration Date: 5/31/2006 12:00:00AM

135 **HOLIDAY OLDSMOBILE-MAZDA**
1388 S E ST
SAN BERNARDINO, CA 92408

HIST UST U001576053
N/A

HIST UST:
Region: STATE
Facility ID: 00000064170
Facility Type: Other
Other Type: AUTO AGENCY
Total Tanks: 0002

MAP FINDINGS
FOCUS MAP 6

Map ID Site Database(s) EPA ID Number

HOLIDAY OLDSMOBILE-MAZDA (Continued)

U001576053

Contact Name: JACK SHULTZ
Telephone: 7148846431
Owner Name: HOLIDAY OLDSMOBILE-MAZDA
Owner Address: 1388 SO. "E" STREET
Owner City,St,Zip: SAN BERNARDINO, CA 92408

Tank Num: 001
Container Num: 1
Year Installed: 1975
Tank Capacity: 00010000
Tank Used for: PRODUCT
Type of Fuel: UNLEADED
Tank Construction: Not reported
Leak Detection: Stock Inventor

Tank Num: 002
Container Num: 2
Year Installed: 1972
Tank Capacity: 00001000
Tank Used for: WASTE
Type of Fuel: WASTE OIL
Tank Construction: Not reported
Leak Detection: None

135

**HOLIDAY OLDSMOBILE-MAZDA
1388 S E ST
SAN BERNARDINO, CA 92408**

**CA FID UST S101619512
EMI N/A
SWEEPS UST**

CA FID UST:

Facility ID: 36002088
Regulated By: UTNKA
Regulated ID: 00064170
Cortese Code: Not reported
SIC Code: Not reported
Facility Phone: Not reported
Mail To: Not reported
Mailing Address: P O BOX
Mailing Address 2: Not reported
Mailing City,St,Zip: SAN BERNARDINO 92408
Contact: Not reported
Contact Phone: Not reported
DUNs Number: Not reported
NPDES Number: Not reported
EPA ID: Not reported
Comments: Not reported
Status: Active

EMI:

Year: 1987
Carbon Monoxide Emissions Tons/Yr: 36
Air Basin: SC
Facility ID: 17483
Air District Name: SC
SIC Code: 5511
Air District Name: SOUTH COAST AQMD
Community Health Air Pollution Info System: Not reported
Consolidated Emission Reporting Rule: Not reported

MAP FINDINGS
FOCUS MAP 6

Map ID	Site	Database(s)	EPA ID Number
--------	------	-------------	---------------

HOLIDAY OLDSMOBILE-MAZDA (Continued)

S101619512

Total Organic Hydrocarbon Gases Tons/Yr: 3
 Reactive Organic Gases Tons/Yr: 3
 Carbon Monoxide Emissions Tons/Yr: 0
 NOX - Oxides of Nitrogen Tons/Yr: 0
 SOX - Oxides of Sulphur Tons/Yr: 0
 Particulate Matter Tons/Yr: 0
 Part. Matter 10 Micrometers & Smlr Tons/Yr: 0

Year: 1990
 Carbon Monoxide Emissions Tons/Yr: 36
 Air Basin: SC
 Facility ID: 17483
 Air District Name: SC
 SIC Code: 5511
 Air District Name: SOUTH COAST AQMD
 Community Health Air Pollution Info System: Not reported
 Consolidated Emission Reporting Rule: Not reported
 Total Organic Hydrocarbon Gases Tons/Yr: 2
 Reactive Organic Gases Tons/Yr: 2
 Carbon Monoxide Emissions Tons/Yr: 0
 NOX - Oxides of Nitrogen Tons/Yr: 0
 SOX - Oxides of Sulphur Tons/Yr: 0
 Particulate Matter Tons/Yr: 0
 Part. Matter 10 Micrometers & Smlr Tons/Yr: 0

Year: 1993
 Carbon Monoxide Emissions Tons/Yr: 36
 Air Basin: SC
 Facility ID: 17483
 Air District Name: SC
 SIC Code: 5511
 Air District Name: SOUTH COAST AQMD
 Community Health Air Pollution Info System: Not reported
 Consolidated Emission Reporting Rule: Not reported
 Total Organic Hydrocarbon Gases Tons/Yr: 1
 Reactive Organic Gases Tons/Yr: 1
 Carbon Monoxide Emissions Tons/Yr: 0
 NOX - Oxides of Nitrogen Tons/Yr: 0
 SOX - Oxides of Sulphur Tons/Yr: 0
 Particulate Matter Tons/Yr: 0
 Part. Matter 10 Micrometers & Smlr Tons/Yr: 0

Year: 1995
 Carbon Monoxide Emissions Tons/Yr: 36
 Air Basin: SC
 Facility ID: 17483
 Air District Name: SC
 SIC Code: 5511
 Air District Name: SOUTH COAST AQMD
 Community Health Air Pollution Info System: Not reported
 Consolidated Emission Reporting Rule: Not reported
 Total Organic Hydrocarbon Gases Tons/Yr: 1
 Reactive Organic Gases Tons/Yr: 1
 Carbon Monoxide Emissions Tons/Yr: 0
 NOX - Oxides of Nitrogen Tons/Yr: 0
 SOX - Oxides of Sulphur Tons/Yr: 0
 Particulate Matter Tons/Yr: 0

MAP FINDINGS
FOCUS MAP 6

Map ID	Site	Database(s)	EPA ID Number
--------	------	-------------	---------------

HOLIDAY OLDSMOBILE-MAZDA (Continued)

S101619512

Part. Matter 10 Micrometers & Smlr Tons/Yr: 0

Year: 2002
 Carbon Monoxide Emissions Tons/Yr: 36
 Air Basin: SC
 Facility ID: 133964
 Air District Name: SC
 SIC Code: 7532
 Air District Name: SOUTH COAST AQMD
 Community Health Air Pollution Info System: Not reported
 Consolidated Emission Reporting Rule: Not reported
 Total Organic Hydrocarbon Gases Tons/Yr: 0
 Reactive Organic Gases Tons/Yr: 0
 Carbon Monoxide Emissions Tons/Yr: 0
 NOX - Oxides of Nitrogen Tons/Yr: 0
 SOX - Oxides of Sulphur Tons/Yr: 0
 Particulate Matter Tons/Yr: 0
 Part. Matter 10 Micrometers & Smlr Tons/Yr: 0

Year: 2003
 Carbon Monoxide Emissions Tons/Yr: 36
 Air Basin: SC
 Facility ID: 133964
 Air District Name: SC
 SIC Code: 7532
 Air District Name: SOUTH COAST AQMD
 Community Health Air Pollution Info System: Not reported
 Consolidated Emission Reporting Rule: Not reported
 Total Organic Hydrocarbon Gases Tons/Yr: 0
 Reactive Organic Gases Tons/Yr: 0
 Carbon Monoxide Emissions Tons/Yr: 0
 NOX - Oxides of Nitrogen Tons/Yr: 0
 SOX - Oxides of Sulphur Tons/Yr: 0
 Particulate Matter Tons/Yr: 0
 Part. Matter 10 Micrometers & Smlr Tons/Yr: 0

Year: 2004
 Carbon Monoxide Emissions Tons/Yr: 36
 Air Basin: SC
 Facility ID: 133964
 Air District Name: SC
 SIC Code: 7532
 Air District Name: SOUTH COAST AQMD
 Community Health Air Pollution Info System: Not reported
 Consolidated Emission Reporting Rule: Not reported
 Total Organic Hydrocarbon Gases Tons/Yr: 0.4015071
 Reactive Organic Gases Tons/Yr: 0.29
 Carbon Monoxide Emissions Tons/Yr: 0.00764
 NOX - Oxides of Nitrogen Tons/Yr: 0.0284
 SOX - Oxides of Sulphur Tons/Yr: 0.000181
 Particulate Matter Tons/Yr: 0.00714
 Part. Matter 10 Micrometers & Smlr Tons/Yr: 0

SWEEPS UST:

Status: A
 Comp Number: 64170
 Number: 9

MAP FINDINGS
FOCUS MAP 6

Map ID Site Database(s) EPA ID Number

HOLIDAY OLDSMOBILE-MAZDA (Continued)

S101619512

Board Of Equalization: Not reported
Ref Date: 09-11-91
Act Date: 09-11-91
Created Date: 02-29-88
Tank Status: Not reported
Owner Tank Id: Not reported
Swrcb Tank Id: Not reported
Actv Date: Not reported
Capacity: Not reported
Tank Use: Not reported
Stg: Not reported
Content: Not reported
Number Of Tanks: Not reported

Status: Not reported
Comp Number: 64170
Number: Not reported
Board Of Equalization: Not reported
Ref Date: Not reported
Act Date: Not reported
Created Date: Not reported
Tank Status: Not reported
Owner Tank Id: Not reported
Swrcb Tank Id: 36-000-064170-000001
Actv Date: Not reported
Capacity: 10000
Tank Use: M.V. FUEL
Stg: PRODUCT
Content: REG UNLEADED
Number Of Tanks: 2

Status: Not reported
Comp Number: 64170
Number: Not reported
Board Of Equalization: Not reported
Ref Date: Not reported
Act Date: Not reported
Created Date: Not reported
Tank Status: Not reported
Owner Tank Id: Not reported
Swrcb Tank Id: 36-000-064170-000002
Actv Date: Not reported
Capacity: 1000
Tank Use: OIL
Stg: WASTE
Content: WASTE OIL
Number Of Tanks: Not reported

MAP FINDINGS
FOCUS MAP 6

Map ID	Site	Database(s)	EPA ID Number
135	HOLIDAY OLDSMOBILE 1388 E ST SAN BERNARDINO, CA 92408	LUST Cortese	S105026059 N/A
	LUST:		
	Region:	STATE	
	Status:	Case Closed	
	Chemical:	Gasoline	
	Local Case #:	90209	
	Case Number:	083601284T	
	Qty Leaked:	Not reported	
	Abate Method:	Excavate and Dispose - remove contaminated soil and dispose in approved site, Pump and Treat Ground Water - generally employed to remove dissolved contaminants	
	Case Type:	Drinking Water Aquifer affected	
	Cross Street:	ORANGE SHOW	
	Enf Type:	Not reported	
	Funding:	CLOS	
	How Discovered:	Tank Closure	
	How Stopped:	Not reported	
	Leak Cause:	Other Cause	
	Leak Source:	Piping	
	Global Id:	T0607100149	
	Stop Date:	1989-05-09 00:00:00	
	Confirm Leak:	Not reported	
	Workplan:	1989-08-09 00:00:00	
	Prelim Assess:	1989-08-13 00:00:00	
	Pollution Char:	1990-03-30 00:00:00	
	Remed Plan:	Not reported	
	Remed Action:	Not reported	
	Monitoring:	1996-05-03 00:00:00	
	Report Date:	1997-03-31 00:00:00	
	Discover Date:	1989-05-09 00:00:00	
	Enforcement Dt:	1965-01-01 00:00:00	
	Release Date:	1989-06-05 00:00:00	
	Review Date:	Not reported	
	Enter Date:	1989-09-07 00:00:00	
	MTBE Date:	1996-08-01 00:00:00	
	GW Qualifier:	=	
	Soil Qualifier:	=	
	Max MTBE GW ppb:	NA	
	Max MTBE Soil ppb:	2(MAX)	
	County:	36	
	Org Name:	Not reported	
	Reg Board:	Santa Ana Region	
	Contact Person:	Not reported	
	Responsible Party:	HOLIDAY OLDSMOBILE	
	RP Address:	1388 SOUTH 'E' STREET, SAN BERNARDINO, CA 92408	
	Interim:	Yes	
	Oversight Prgm:	LUST	
	MTBE Class:	*	
	MTBE Conc:	3	
	MTBE Fuel:	1	
	MTBE Tested:	MTBE Detected. Site tested for MTBE and MTBE detected	
	Staff:	PAH	
	Staff Initials:	LH6	
	Lead Agency:	Regional Board	
	Local Agency:	36000L	
	Hydr Basin #:	UPPER SANTA ANA VALL	

MAP FINDINGS
FOCUS MAP 6

Map ID	Site	Database(s)	EPA ID Number
--------	------	-------------	---------------

HOLIDAY OLDSMOBILE (Continued)

S105026059

Beneficial: Not reported
 Priority: Not reported
 Cleanup Fund Id: Not reported
 Work Suspended: Not reported
 Operator: FRED BROWN
 Water System Name: Not reported
 Well Name: Not reported
 Distance To LUST: 0
 Waste Discharge Global ID: Not reported
 Waste Disch Assigned Name: Not reported
 Summary: REQUESTED GW BE CHECK FOR MTBE. REVIEW FOR CLOSURE.3/20/97. CASE CLOSED

LUST:

Region: 8
 Case Type: Drinking Water Aquifer affected
 Cross Street: ORANGE SHOW
 Enf Type: None Taken
 Funding: Not reported
 How Discovered: Tank Closure
 How Stopped: Not reported
 Leak Cause: Other Cause
 Leak Source: Piping
 Global ID: T0607100149
 How Stopped Date: 5/9/1989
 Review Date: Not reported
 Workplan: Not reported
 Prelim Assess: 8/2/1989
 Pollution Char: 3/30/1990
 Remed Plan: Not reported
 Remed Action: Not reported
 Monitoring: 5/3/1996
 Close Date: 3/31/1997
 Discover Date: 5/9/1989
 Enforcement Date: 1/1/1965
 Review Date: 3/31/1997
 Enter Date: 9/7/1989
 MTBE Date: Not reported
 GW Qualifies: Not reported
 Soil Qualifies: Not reported
 Max MTBE GW: Not reported
 Max MTBE Soil: Not reported
 County: San Bernardino
 Operator: Not reported
 Regional Board: 08
 Facility Status: Case Closed
 Substance: 8006619
 Facility Contact: Not reported
 Interim: Yes
 Oversight Program: LUST
 Latitude: 34.0761418
 Longitude: -117.2942422
 MTBE Concentration: 0
 MTBE Fuel: 1
 MTBE Tested: NT
 Staff: PAH
 Staff Initials: LH6
 Lead Agency: Regional Board

MAP FINDINGS
FOCUS MAP 6

Map ID	Site	Database(s)	EPA ID Number
	HOLIDAY OLDSMOBILE (Continued)		S105026059
	Local Agency: 36000L		
	Hydr Basin #: UPPER SANTA ANA VALL		
	Beneficial: Not reported		
	Priority: Not reported		
	Cleanup Fund Id: Not reported		
	Work Suspended: Not reported		
	Local Case Num: 90209		
	Case Number: 083601284T		
	Qty Leaked: Not reported		
	Abate Method: Excavate and Dispose - remove contaminated soil and dispose in approved site, Pump and Treat Ground Water - generally employed to remove dissolved contaminants		
	MTBE Class: *		
	Summary: REQUESTED GW BE CHECK FOR MTBE. REVIEW FOR CLOSURE.3/20/97. CASE CLOSED		
	Cortese:		
	Region: CORTESE		
	Facility Addr2: 1388 E ST		
135	FRAZEE PAINT AND WALLCOVERING 1408 S E ST SAN BERNARDINO, CA 92408	San Bern. Co. Permit	S107592098 N/A
	San Bern. Co. Permit:		
	Region: SAN BERNARDINO		
	Facility ID: FA0008933		
	Owner: FRAZEE INDUSTRIES INC		
	Permit Number: PT0017382		
	Permit Category: LIMITED QUANTITY GENERATOR(B)		
	Facility Status: INACTIVE		
	Expiration Date: 8/31/2008 12:00:00AM		
	Region: SAN BERNARDINO		
	Facility ID: FA0008933		
	Owner: FRAZEE INDUSTRIES INC		
	Permit Number: PT0019326		
	Permit Category: HAZMAT HANDLER 11-25 EMPLOYEES		
	Facility Status: ACTIVE		
	Expiration Date: 8/31/2007 12:00:00AM		
135	FRAZEE PAINT 1408 S E ST SAN BERNARDINO, CA 92408	RCRA-SQG FINDS	1004678289 CAR000107136
	RCRA-SQG:		
	Date form received by agency: 10/02/2001		
	Facility name: FRAZEE PAINT		
	Facility address: 1408 S E ST SAN BERNARDINO, CA 92408		
	EPA ID: CAR000107136		
	Contact: STEVE EATON		
	Contact address: 6625 MIRAMAR RD SAN DIEGO, CA 92121		
	Contact country: US		
	Contact telephone: (858) 626-3383		
	Contact email: Not reported		

MAP FINDINGS
FOCUS MAP 6

Map ID	Site	Database(s)	EPA ID Number
--------	------	-------------	---------------

FRAZEE PAINT (Continued)

1004678289

EPA Region: 09
 Classification: Small Small Quantity Generator
 Description: Handler: generates more than 100 and less than 1000 kg of hazardous waste during any calendar month and accumulates less than 6000 kg of hazardous waste at any time; or generates 100 kg or less of hazardous waste during any calendar month, and accumulates more than 1000 kg of hazardous waste at any time

Owner/Operator Summary:
 Owner/operator name: PROFESSIONAL PAINT INC
 Owner/operator address: 3900 JOLIET ST
 DENVER, CO 80239
 Owner/operator country: Not reported
 Owner/operator telephone: (303) 371-5600
 Legal status: Private
 Owner/Operator Type: Owner
 Owner/Op start date: Not reported
 Owner/Op end date: Not reported

Handler Activities Summary:
 U.S. importer of hazardous waste: Unknown
 Mixed waste (haz. and radioactive): Unknown
 Recycler of hazardous waste: No
 Transporter of hazardous waste: No
 Treater, storer or disposer of HW: No
 Underground injection activity: No
 On-site burner exemption: Unknown
 Furnace exemption: Unknown
 Used oil fuel burner: No
 Used oil processor: No
 User oil refiner: No
 Used oil fuel marketer to burner: No
 Used oil Specification marketer: No
 Used oil transfer facility: No
 Used oil transporter: No
 Off-site waste receiver: Commercial status unknown

Hazardous Waste Summary:
 Waste code: D001
 Waste name: IGNITABLE HAZARDOUS WASTES ARE THOSE WASTES WHICH HAVE A FLASHPOINT OF LESS THAN 140 DEGREES FAHRENHEIT AS DETERMINED BY A PENSKEY-MARTENS CLOSED CUP FLASH POINT TESTER. ANOTHER METHOD OF DETERMINING THE FLASH POINT OF A WASTE IS TO REVIEW THE MATERIAL SAFETY DATA SHEET, WHICH CAN BE OBTAINED FROM THE MANUFACTURER OR DISTRIBUTOR OF THE MATERIAL. LACQUER THINNER IS AN EXAMPLE OF A COMMONLY USED SOLVENT WHICH WOULD BE CONSIDERED AS IGNITABLE HAZARDOUS WASTE.

Waste code: F002
 Waste name: THE FOLLOWING SPENT HALOGENATED SOLVENTS: TETRACHLOROETHYLENE, METHYLENE CHLORIDE, TRICHLOROETHYLENE, 1,1,1-TRICHLOROETHANE, CHLOROENZENE, 1,1,2-TRICHLORO-1,2,2-TRIFLUOROETHANE, ORTHO-DICHLOROENZENE, TRICHLOROFLUOROMETHANE, AND 1,1,2-TRICHLOROETHANE; ALL SPENT SOLVENT MIXTURES/BLENDS CONTAINING, BEFORE USE, A TOTAL OF TEN PERCENT OR MORE (BY VOLUME) OF ONE OR MORE OF THE ABOVE HALOGENATED SOLVENTS OR THOSE LISTED IN F001, F004, OR F005, AND STILL BOTTOMS FROM THE RECOVERY OF THESE SPENT SOLVENTS AND

MAP FINDINGS
FOCUS MAP 6

Map ID	Site	Database(s)	EPA ID Number
--------	------	-------------	---------------

FRAZEE PAINT (Continued)

1004678289

SPENT SOLVENT MIXTURES.

Waste code: F003
Waste name: THE FOLLOWING SPENT NON-HALOGENATED SOLVENTS: XYLENE, ACETONE, ETHYL ACETATE, ETHYL BENZENE, ETHYL ETHER, METHYL ISOBUTYL KETONE, N-BUTYL ALCOHOL, CYCLOHEXANONE, AND METHANOL; ALL SPENT SOLVENT MIXTURES/BLENDS CONTAINING, BEFORE USE, ONLY THE ABOVE SPENT NON-HALOGENATED SOLVENTS; AND ALL SPENT SOLVENT MIXTURES/BLENDS CONTAINING, BEFORE USE, ONE OR MORE OF THE ABOVE NON-HALOGENATED SOLVENTS, AND, A TOTAL OF TEN PERCENT OR MORE (BY VOLUME) OF ONE OR MORE OF THOSE SOLVENTS LISTED IN F001, F002, F004, AND F005, AND STILL BOTTOMS FROM THE RECOVERY OF THESE SPENT SOLVENTS AND SPENT SOLVENT MIXTURES.

Waste code: F005
Waste name: THE FOLLOWING SPENT NON-HALOGENATED SOLVENTS: TOLUENE, METHYL ETHYL KETONE, CARBON DISULFIDE, ISOBUTANOL, PYRIDINE, BENZENE, 2-ETHOXYETHANOL, AND 2-NITROPROPANE; ALL SPENT SOLVENT MIXTURES/BLENDS CONTAINING, BEFORE USE, A TOTAL OF TEN PERCENT OR MORE (BY VOLUME) OF ONE OR MORE OF THE ABOVE NON-HALOGENATED SOLVENTS OR THOSE SOLVENTS LISTED IN F001, F002, OR F004; AND STILL BOTTOMS FROM THE RECOVERY OF THESE SPENT SOLVENTS AND SPENT SOLVENT MIXTURES.

Violation Status: No violations found

FINDS:

Other Pertinent Environmental Activity Identified at Site

California - Hazardous Waste Tracking System - Datamart

RCRAInfo is a national information system that supports the Resource Conservation and Recovery Act (RCRA) program through the tracking of events and activities related to facilities that generate, transport, and treat, store, or dispose of hazardous waste. RCRAInfo allows RCRA program staff to track the notification, permit, compliance, and corrective action activities required under RCRA.

135

**FRAZEE INDUSTRIES
1408 SOUTH E STREET
SAN BERNARDINO, CA 92408**

**HAZNET S103965022
N/A**

HAZNET:

Gepaid: CAL000172043
Contact: FRAZEE INDUSTRIES INC
Telephone: 9093812555
Facility Addr2: Not reported
Mailing Name: Not reported
Mailing Address: 6625 MIRAMAR RD
Mailing City,St,Zip: SAN DIEGO, CA 921210000
Gen County: San Bernardino
TSD EPA ID: CAD008302903
TSD County: Los Angeles
Waste Category: Oxygenated solvents (acetone, butanol, ethyl acetate, etc.)
Disposal Method: Recycler
Tons: .2500
Facility County: San Bernardino

MAP FINDINGS
FOCUS MAP 6

Map ID	Site	Database(s)	EPA ID Number
135	CENTER CHEVROLET 1355 SOUTH "E" ST SAN BERNARDINO, CA 92408	RCRA-SQG FINDS HAZNET CA FID UST HIST UST EMI San Bern. Co. Permit SWEEPS UST	1000401449 CAD042408005
	<p>RCRA-SQG:</p> <p>Date form received by agency: 09/01/1996</p> <p>Facility name: CENTER CHEVROLET</p> <p>Facility address: 1355 SOUTH "E" ST SAN BERNARDINO, CA 92408</p> <p>EPA ID: CAD042408005</p> <p>Contact: Not reported</p> <p>Contact address: Not reported</p> <p>Contact country: Not reported</p> <p>Contact telephone: Not reported</p> <p>Contact email: Not reported</p> <p>EPA Region: 09</p> <p>Classification: Small Small Quantity Generator</p> <p>Description: Handler: generates more than 100 and less than 1000 kg of hazardous waste during any calendar month and accumulates less than 6000 kg of hazardous waste at any time; or generates 100 kg or less of hazardous waste during any calendar month, and accumulates more than 1000 kg of hazardous waste at any time</p> <p>Owner/Operator Summary:</p> <p>Owner/operator name: JERRY ATKINSON</p> <p>Owner/operator address: NOT REQUIRED NOT REQUIRED, ME 99999</p> <p>Owner/operator country: Not reported</p> <p>Owner/operator telephone: (415) 555-1212</p> <p>Legal status: Private</p> <p>Owner/Operator Type: Owner</p> <p>Owner/Op start date: Not reported</p> <p>Owner/Op end date: Not reported</p> <p>Owner/operator name: NOT REQUIRED</p> <p>Owner/operator address: NOT REQUIRED NOT REQUIRED, ME 99999</p> <p>Owner/operator country: Not reported</p> <p>Owner/operator telephone: (415) 555-1212</p> <p>Legal status: Private</p> <p>Owner/Operator Type: Operator</p> <p>Owner/Op start date: Not reported</p> <p>Owner/Op end date: Not reported</p> <p>Handler Activities Summary:</p> <p>U.S. importer of hazardous waste: Unknown</p> <p>Mixed waste (haz. and radioactive): Unknown</p> <p>Recycler of hazardous waste: No</p> <p>Transporter of hazardous waste: No</p> <p>Treater, storer or disposer of HW: No</p> <p>Underground injection activity: No</p> <p>On-site burner exemption: Unknown</p>		

MAP FINDINGS
FOCUS MAP 6

Map ID Site Database(s) EPA ID Number

CENTER CHEVROLET (Continued)

1000401449

Furnace exemption: Unknown
Used oil fuel burner: No
Used oil processor: No
Used oil refiner: No
Used oil fuel marketer to burner: No
Used oil Specification marketer: No
Used oil transfer facility: No
Used oil transporter: No
Off-site waste receiver: Commercial status unknown

Historical Generators:

Date form received by agency: 10/10/1985
Facility name: CENTER CHEVROLET
Classification: Large Quantity Generator

Violation Status: No violations found

FINDS:

Other Pertinent Environmental Activity Identified at Site

California - Hazardous Waste Tracking System - Datamart

RCRAInfo is a national information system that supports the Resource Conservation and Recovery Act (RCRA) program through the tracking of events and activities related to facilities that generate, transport, and treat, store, or dispose of hazardous waste. RCRAInfo allows RCRA program staff to track the notification, permit, compliance, and corrective action activities required under RCRA.

HAZNET:

Gepaid: CAD042408005
Contact: JERRY M ATKINSON
Telephone: 9098898561
Facility Addr2: Not reported
Mailing Name: Not reported
Mailing Address: PO BOX 5128
Mailing City,St,Zip: SAN BERNARDINO, CA 924125128
Gen County: San Bernardino
TSD EPA ID: CAT000613927
TSD County: San Bernardino
Waste Category: Aqueous solution with less than 10% total organic residues
Disposal Method: Transfer Station
Tons: 2.2930
Facility County: San Bernardino

Gepaid: CAD042408005
Contact: JERRY M ATKINSON
Telephone: 9098898561
Facility Addr2: Not reported
Mailing Name: Not reported
Mailing Address: PO BOX 5128
Mailing City,St,Zip: SAN BERNARDINO, CA 924125128
Gen County: San Bernardino
TSD EPA ID: CAT080025711
TSD County: San Bernardino
Waste Category: Aqueous solution with less than 10% total organic residues

MAP FINDINGS
 FOCUS MAP 6

Map ID Site Database(s) EPA ID Number

CENTER CHEVROLET (Continued)

1000401449

Disposal Method: Transfer Station
 Tons: 2.2935
 Facility County: San Bernardino

Gepaid: CAD042408005
 Contact: JERRY M ATKINSON
 Telephone: 9098898561
 Facility Addr2: Not reported
 Mailing Name: Not reported
 Mailing Address: PO BOX 5128
 Mailing City,St,Zip: SAN BERNARDINO, CA 924125128
 Gen County: San Bernardino
 TSD EPA ID: CAT080013352
 TSD County: Los Angeles
 Waste Category: Aqueous solution with less than 10% total organic residues
 Disposal Method: Not reported
 Tons: .8340
 Facility County: San Bernardino

Gepaid: CAD042408005
 Contact: MICHAEL E. STUBBS/BUSINESS MGR
 Telephone: 9098898561
 Facility Addr2: Not reported
 Mailing Name: Not reported
 Mailing Address: PO BOX 5128
 Mailing City,St,Zip: SAN BERNARDINO, CA 924125128
 Gen County: San Bernardino
 TSD EPA ID: CAD044429835
 TSD County: Los Angeles
 Waste Category: Other organic solids
 Disposal Method: Disposal, Other
 Tons: 0.15
 Facility County: Not reported

Gepaid: CAD042408005
 Contact: MICHAEL E. STUBBS/BUSINESS MGR
 Telephone: 9098898561
 Facility Addr2: Not reported
 Mailing Name: Not reported
 Mailing Address: PO BOX 5128
 Mailing City,St,Zip: SAN BERNARDINO, CA 924125128
 Gen County: San Bernardino
 TSD EPA ID: CAD028409019
 TSD County: Los Angeles
 Waste Category: Unspecified organic liquid mixture
 Disposal Method: Transfer Station
 Tons: 0.22
 Facility County: San Bernardino

[Click this hyperlink](#) while viewing on your computer to access
 34 additional CA_HAZNET: record(s) in the EDR Site Report.

CA FID UST:
 Facility ID: 36003654
 Regulated By: UTNKA
 Regulated ID: 00019696
 Cortese Code: Not reported

MAP FINDINGS
FOCUS MAP 6

Map ID	Site	Database(s)	EPA ID Number
--------	------	-------------	---------------

CENTER CHEVROLET (Continued)

1000401449

SIC Code: Not reported
 Facility Phone: Not reported
 Mail To: Not reported
 Mailing Address: P O BOX
 Mailing Address 2: Not reported
 Mailing City,St,Zip: SAN BERNARDINO 92408
 Contact: Not reported
 Contact Phone: Not reported
 DUNS Number: Not reported
 NPDES Number: Not reported
 EPA ID: Not reported
 Comments: Not reported
 Status: Active

HIST UST:

Region: STATE
 Facility ID: 00000019696
 Facility Type: Other
 Other Type: AUTOMOBILE DEALER
 Total Tanks: 0002
 Contact Name: J. M. ATKINSON, OWNER
 Telephone: 7148898561
 Owner Name: CENTER CHEVROLET, INC. DBA CEN
 Owner Address: 1355 SOUTH E STREET
 Owner City,St,Zip: SAN BERNARDINO, CA 92408

Tank Num: 001
 Container Num: 1
 Year Installed: 1967
 Tank Capacity: 00001000
 Tank Used for: WASTE
 Type of Fuel: WASTE OIL
 Tank Construction: Not reported
 Leak Detection: Visual

Tank Num: 002
 Container Num: 2
 Year Installed: 1973
 Tank Capacity: 00002000
 Tank Used for: PRODUCT
 Type of Fuel: UNLEADED
 Tank Construction: Not reported
 Leak Detection: None

EMI:

Year: 1987
 Carbon Monoxide Emissions Tons/Yr: 36
 Air Basin: SC
 Facility ID: 22744
 Air District Name: SC
 SIC Code: 5511
 Air District Name: SOUTH COAST AQMD
 Community Health Air Pollution Info System: Not reported
 Consolidated Emission Reporting Rule: Not reported
 Total Organic Hydrocarbon Gases Tons/Yr: 5
 Reactive Organic Gases Tons/Yr: 4

MAP FINDINGS
 FOCUS MAP 6

Map ID	Site	Database(s)	EPA ID Number
--------	------	-------------	---------------

CENTER CHEVROLET (Continued)

1000401449

Carbon Monoxide Emissions Tons/Yr:	0
NOX - Oxides of Nitrogen Tons/Yr:	0
SOX - Oxides of Sulphur Tons/Yr:	0
Particulate Matter Tons/Yr:	0
Part. Matter 10 Micrometers & Smlr Tons/Yr:	0
Year:	1990
Carbon Monoxide Emissions Tons/Yr:	36
Air Basin:	SC
Facility ID:	22744
Air District Name:	SC
SIC Code:	5511
Air District Name:	SOUTH COAST AQMD
Community Health Air Pollution Info System:	Not reported
Consolidated Emission Reporting Rule:	Not reported
Total Organic Hydrocarbon Gases Tons/Yr:	2
Reactive Organic Gases Tons/Yr:	2
Carbon Monoxide Emissions Tons/Yr:	0
NOX - Oxides of Nitrogen Tons/Yr:	0
SOX - Oxides of Sulphur Tons/Yr:	0
Particulate Matter Tons/Yr:	0
Part. Matter 10 Micrometers & Smlr Tons/Yr:	0
Year:	1993
Carbon Monoxide Emissions Tons/Yr:	36
Air Basin:	SC
Facility ID:	22744
Air District Name:	SC
SIC Code:	5511
Air District Name:	SOUTH COAST AQMD
Community Health Air Pollution Info System:	Not reported
Consolidated Emission Reporting Rule:	Not reported
Total Organic Hydrocarbon Gases Tons/Yr:	5
Reactive Organic Gases Tons/Yr:	4
Carbon Monoxide Emissions Tons/Yr:	0
NOX - Oxides of Nitrogen Tons/Yr:	0
SOX - Oxides of Sulphur Tons/Yr:	0
Particulate Matter Tons/Yr:	0
Part. Matter 10 Micrometers & Smlr Tons/Yr:	0
Year:	1995
Carbon Monoxide Emissions Tons/Yr:	36
Air Basin:	SC
Facility ID:	22744
Air District Name:	SC
SIC Code:	5511
Air District Name:	SOUTH COAST AQMD
Community Health Air Pollution Info System:	Not reported
Consolidated Emission Reporting Rule:	Not reported
Total Organic Hydrocarbon Gases Tons/Yr:	5
Reactive Organic Gases Tons/Yr:	4
Carbon Monoxide Emissions Tons/Yr:	0
NOX - Oxides of Nitrogen Tons/Yr:	0
SOX - Oxides of Sulphur Tons/Yr:	0
Particulate Matter Tons/Yr:	0
Part. Matter 10 Micrometers & Smlr Tons/Yr:	0

MAP FINDINGS
FOCUS MAP 6

Map ID Site Database(s) EPA ID Number

CENTER CHEVROLET (Continued)

1000401449

San Bern. Co. Permit:

Region: SAN BERNARDINO
Facility ID: FA0001823
Owner: CENTER CHEVROLET INC.
Permit Number: PT0002591
Permit Category: HAZMAT HANDLER 11-25 EMPLOYEES (W/GEN PRMT)
Facility Status: INACTIVE
Expiration Date: 5/31/2003 12:00:00AM

Region: SAN BERNARDINO
Facility ID: FA0001823
Owner: CENTER CHEVROLET INC.
Permit Number: PT0002592
Permit Category: GENERATOR - 26-50 EMPLOYEES
Facility Status: ACTIVE
Expiration Date: 5/31/2008 12:00:00AM

Region: SAN BERNARDINO
Facility ID: FA0001823
Owner: CENTER CHEVROLET INC.
Permit Number: PT0014233
Permit Category: ABOVEGROUND PETROLEUM STORAGE (AST) (SPCC)
Facility Status: ACTIVE
Expiration Date: 5/31/2008 12:00:00AM

Region: SAN BERNARDINO
Facility ID: FA0001823
Owner: CENTER CHEVROLET INC.
Permit Number: PT0012974
Permit Category: HAZMAT HANDLER 26-50 EMPLOYEES (W/GEN PRMT)
Facility Status: ACTIVE
Expiration Date: 5/31/2008 12:00:00AM

SWEEPS UST:

Status: A
Comp Number: 19696
Number: 9
Board Of Equalization: Not reported
Ref Date: 03-24-92
Act Date: 03-24-92
Created Date: 02-29-88
Tank Status: A
Owner Tank Id: 1
Swrcb Tank Id: 36-000-019696-000001
Actv Date: 08-26-88
Capacity: 1000
Tank Use: OIL
Stg: W
Content: WASTE OIL
Number Of Tanks: 2

Status: A
Comp Number: 19696
Number: 9
Board Of Equalization: Not reported
Ref Date: 03-24-92

MAP FINDINGS
FOCUS MAP 6

Map ID	Site	Database(s)	EPA ID Number
--------	------	-------------	---------------

CENTER CHEVROLET (Continued)

1000401449

Act Date: 03-24-92
 Created Date: 02-29-88
 Tank Status: A
 Owner Tank Id: 2
 Swrcb Tank Id: 36-000-019696-000002
 Actv Date: 08-26-88
 Capacity: 2000
 Tank Use: M.V. FUEL
 Stg: P
 Content: REG UNLEADED
 Number Of Tanks: Not reported

**135 PAUL REED BUICK
 1411 S 'E' ST
 SAN BERNARDINO, CA 92408**

**EMI S106837266
 N/A**

EMI:
 Year: 1987
 Carbon Monoxide Emissions Tons/Yr: 36
 Air Basin: SC
 Facility ID: 13660
 Air District Name: SC
 SIC Code: 5511
 Air District Name: SOUTH COAST AQMD
 Community Health Air Pollution Info System: Not reported
 Consolidated Emission Reporting Rule: Not reported
 Total Organic Hydrocarbon Gases Tons/Yr: 1
 Reactive Organic Gases Tons/Yr: 1
 Carbon Monoxide Emissions Tons/Yr: 0
 NOX - Oxides of Nitrogen Tons/Yr: 0
 SOX - Oxides of Sulphur Tons/Yr: 0
 Particulate Matter Tons/Yr: 0
 Part. Matter 10 Micrometers & Smllr Tons/Yr: 0

**136 GARNER HOLT PRODUCTIONS
 825 COOLEY
 SAN BERNARDINO, CA 92408**

**HAZNET S103886974
 San Bern. Co. Permit N/A**

HAZNET:
 Gepaid: CAL000196759
 Contact: MICHELLE BERG - OPERATIONS MGR
 Telephone: 9097993030
 Facility Addr2: Not reported
 Mailing Name: Not reported
 Mailing Address: 825 EAST COOLEY AVENUE
 Mailing City,St,Zip: SAN BERNARDINO, CA 924080000
 Gen County: San Bernardino
 TSD EPA ID: CAT080033681
 TSD County: Los Angeles
 Waste Category: Unspecified aqueous solution
 Disposal Method: Disposal, Land Fill
 Tons: 0.37
 Facility County: Not reported

Gepaid: CAL000196759
 Contact: ELEANORA CLIFFORD-ASSISTANT VP

MAP FINDINGS
 FOCUS MAP 6

Map ID Site Database(s) EPA ID Number

GARNER HOLT PRODUCTIONS (Continued)

S103886974

Telephone: 9097993030
 Facility Addr2: Not reported
 Mailing Name: Not reported
 Mailing Address: 825 EAST COOLEY AVENUE
 Mailing City,St,Zip: SAN BERNARDINO, CA 924080000
 Gen County: San Bernardino
 TSD EPA ID: Not reported
 TSD County: 99
 Waste Category: Waste oil and mixed oil
 Disposal Method: Recycler
 Tons: 0.22
 Facility County: Not reported

Gepaid: CAL000196759
 Contact: GARNER HOLT
 Telephone: 0000000000
 Facility Addr2: Not reported
 Mailing Name: Not reported
 Mailing Address: 825 COOLEY
 Mailing City,St,Zip: SAN BERNARDINO, CA 924080000
 Gen County: San Bernardino
 TSD EPA ID: CAT080013352
 TSD County: Los Angeles
 Waste Category: Tank bottom waste
 Disposal Method: Recycler
 Tons: .2293
 Facility County: San Bernardino

Gepaid: CAL000196759
 Contact: GARNER HOLT
 Telephone: 0000000000
 Facility Addr2: Not reported
 Mailing Name: Not reported
 Mailing Address: 825 COOLEY
 Mailing City,St,Zip: SAN BERNARDINO, CA 924080000
 Gen County: San Bernardino
 TSD EPA ID: CAD028409019
 TSD County: Los Angeles
 Waste Category: Unspecified organic liquid mixture
 Disposal Method: Treatment, Tank
 Tons: 0.2293
 Facility County: San Bernardino

Gepaid: CAL000196759
 Contact: ELEANORA CLIFFORD-ASSISTANT VP
 Telephone: 9097993030
 Facility Addr2: Not reported
 Mailing Name: Not reported
 Mailing Address: 825 EAST COOLEY AVENUE
 Mailing City,St,Zip: SAN BERNARDINO, CA 924080000
 Gen County: San Bernardino
 TSD EPA ID: Not reported
 TSD County: 99
 Waste Category: Waste oil and mixed oil
 Disposal Method: Not reported
 Tons: 0.22
 Facility County: Not reported

MAP FINDINGS
FOCUS MAP 6

Map ID	Site	Database(s)	EPA ID Number
--------	------	-------------	---------------

GARNER HOLT PRODUCTIONS (Continued)

S103886974

[Click this hyperlink](#) while viewing on your computer to access
1 additional CA_HAZNET: record(s) in the EDR Site Report.

San Bern. Co. Permit:
Region: SAN BERNARDINO
Facility ID: FA0003408
Owner: HOLT, GARNER
Permit Number: PT0003862
Permit Category: SPECIAL GENERATOR(B)
Facility Status: ACTIVE
Expiration Date: 4/30/2008 12:00:00AM

Region: SAN BERNARDINO
Facility ID: FA0003408
Owner: HOLT, GARNER
Permit Number: PT0003863
Permit Category: SPECIAL HANDLER
Facility Status: ACTIVE
Expiration Date: 4/30/2008 12:00:00AM

140
ROCKWELL INTERNATIONAL
1425 COOLEY CT
SAN BERNARDINO, CA 92406

EMI S106838412
N/A

EMI:
Year: 1990
Carbon Monoxide Emissions Tons/Yr: 36
Air Basin: SC
Facility ID: 80122
Air District Name: SC
SIC Code: 3761
Air District Name: SOUTH COAST AQMD
Community Health Air Pollution Info System: Not reported
Consolidated Emission Reporting Rule: Not reported
Total Organic Hydrocarbon Gases Tons/Yr: 0
Reactive Organic Gases Tons/Yr: 0
Carbon Monoxide Emissions Tons/Yr: 0
NOX - Oxides of Nitrogen Tons/Yr: 0
SOX - Oxides of Sulphur Tons/Yr: 0
Particulate Matter Tons/Yr: 0
Part. Matter 10 Micrometers & Smllr Tons/Yr: 0

140
1430 SOUTH COOLEY COURT
SAN BERNARDINO, CA 92408

CHMIRS S105644428
N/A

CHMIRS:
OES Incident Number: 015327
OES notification: Not reported
OES Date: 8/28/1996
OES Time: 02:31:48 PM
Incident Date: Not reported
Date Completed: Not reported
Property Use: Not reported
Agency Id Number: Not reported
Agency Incident Number: Not reported

MAP FINDINGS
FOCUS MAP 6

Map ID Site Database(s) EPA ID Number

(Continued)

S105644428

Time Notified: Not reported
 Time Completed: Not reported
 Surrounding Area: Not reported
 Estimated Temperature: Not reported
 Property Management: Not reported
 Special Studies 1: Not reported
 Special Studies 2: Not reported
 Special Studies 3: Not reported
 Special Studies 4: Not reported
 Special Studies 5: Not reported
 Special Studies 6: Not reported
 More Than Two Substances Involved?: Not reported
 Resp Agency Personnel # Of Decontaminated: Not reported
 Responding Agency Personnel # Of Injuries: Not reported
 Responding Agency Personnel # Of Fatalities: Not reported
 Others Number Of Decontaminated: Not reported
 Others Number Of Injuries: Not reported
 Others Number Of Fatalities: Not reported
 Vehicle Make/year: Not reported
 Vehicle License Number: Not reported
 Vehicle State: Not reported
 Vehicle Id Number: Not reported
 CA/DOT/PUC/ICC Number: Not reported
 Company Name: Not reported
 Reporting Officer Name/ID: Not reported
 Report Date: Not reported
 Comments: Not reported
 Facility Telephone: Not reported
 Waterway Involved: YES
 Waterway: Not reported
 Spill Site: Not reported
 Cleanup By: findly chemical disposal
 Containment: Not reported
 What Happened: Not reported
 Type: CHEMICAL
 Measure: Not reported
 Other: Not reported
 Date/Time: Not reported
 Year: 1996
 Agency: san bernardino city fire dept.
 Incident Date: 1459/26 Aug 96
 Admin Agency: Not reported
 Amount: 1 gal. mixed
 Contained: NO
 Site Type: OTHER
 E Date: Not reported
 Substance: nitric acid and hydrochloric acid
 Quantity Released: Not reported
 BBLs: Not reported
 Cups: Not reported
 CUFT: Not reported
 Gallons: Not reported
 Grams: Not reported
 Pounds: Not reported
 Liters: Not reported
 Ounces: Not reported
 Pints: Not reported

MAP FINDINGS
FOCUS MAP 6

Map ID	Site	Database(s)	EPA ID Number
--------	------	-------------	---------------

(Continued)

S105644428

Quarts:	Not reported
Sheen:	Not reported
Tons:	Not reported
Unknown:	Not reported
Description:	at the above business achohol was dumped into bottle of nitric acid causing explosion and emmiting a brown vapor cloud. vapors were evacuated through a hood system. bus was evacuated for remainder of that day.
Evacuations:	YES
Number of Injuries:	NO
Number of Fatalities:	NO
Description:	Not reported

140

J P TECHNOLOGIES INC
1430 COOLEY CT
SAN BERNARDINO, CA 92408

RCRA-SQG 1001967403
FINDS CAR000068635
HAZNET

RCRA-SQG:

Date form received by agency: 03/24/2000
Facility name: J P TECHNOLOGIES INC
Facility address: 1430 COOLEY CT
SAN BERNARDINO, CA 924082830
EPA ID: CAR000068635
Contact: WILLIAM SOLYLO
Contact address: 1430 COOLEY CT
SAN BERNARDINO, CA 924082830
Contact country: US
Contact telephone: (909) 799-8000
Contact email: Not reported
EPA Region: 09
Classification: Small Small Quantity Generator
Description: Handler: generates more than 100 and less than 1000 kg of hazardous waste during any calendar month and accumulates less than 6000 kg of hazardous waste at any time; or generates 100 kg or less of hazardous waste during any calendar month, and accumulates more than 1000 kg of hazardous waste at any time

Owner/Operator Summary:

Owner/operator name: SENSORTRONICS
Owner/operator address: 677 ARROW GRAND CR
COVINA, CA 91722
Owner/operator country: Not reported
Owner/operator telephone: (818) 331-0502
Legal status: Private
Owner/Operator Type: Owner
Owner/Op start date: Not reported
Owner/Op end date: Not reported

Handler Activities Summary:

U.S. importer of hazardous waste: Unknown
Mixed waste (haz. and radioactive): Unknown
Recycler of hazardous waste: No
Transporter of hazardous waste: No
Treater, storer or disposer of HW: No
Underground injection activity: No
On-site burner exemption: Unknown
Furnace exemption: Unknown

MAP FINDINGS
FOCUS MAP 6

Map ID	Site	Database(s)	EPA ID Number
--------	------	-------------	---------------

J P TECHNOLOGIES INC (Continued)

1001967403

Used oil fuel burner:	No
Used oil processor:	No
User oil refiner:	No
Used oil fuel marketer to burner:	No
Used oil Specification marketer:	No
Used oil transfer facility:	No
Used oil transporter:	No
Off-site waste receiver:	Commercial status unknown

Hazardous Waste Summary:

Waste code: D000
Waste name: Not Defined

Waste code: D001
Waste name: IGNITABLE HAZARDOUS WASTES ARE THOSE WASTES WHICH HAVE A FLASHPOINT OF LESS THAN 140 DEGREES FAHRENHEIT AS DETERMINED BY A PENSKEY-MARTENS CLOSED CUP FLASH POINT TESTER. ANOTHER METHOD OF DETERMINING THE FLASH POINT OF A WASTE IS TO REVIEW THE MATERIAL SAFETY DATA SHEET, WHICH CAN BE OBTAINED FROM THE MANUFACTURER OR DISTRIBUTOR OF THE MATERIAL. LACQUER THINNER IS AN EXAMPLE OF A COMMONLY USED SOLVENT WHICH WOULD BE CONSIDERED AS IGNITABLE HAZARDOUS WASTE.

Waste code: D002
Waste name: A WASTE WHICH HAS A PH OF LESS THAN 2 OR GREATER THAN 12.5 IS CONSIDERED TO BE A CORROSIVE HAZARDOUS WASTE. SODIUM HYDROXIDE, A CAUSTIC SOLUTION WITH A HIGH PH, IS OFTEN USED BY INDUSTRIES TO CLEAN OR DEGREASE PARTS. HYDROCHLORIC ACID, A SOLUTION WITH A LOW PH, IS USED BY MANY INDUSTRIES TO CLEAN METAL PARTS PRIOR TO PAINTING. WHEN THESE CAUSTIC OR ACID SOLUTIONS BECOME CONTAMINATED AND MUST BE DISPOSED, THE WASTE WOULD BE A CORROSIVE HAZARDOUS WASTE.

Waste code: D009
Waste name: MERCURY

Waste code: D011
Waste name: SILVER

Waste code: D039
Waste name: TETRACHLOROETHYLENE

Waste code: F003
Waste name: THE FOLLOWING SPENT NON-HALOGENATED SOLVENTS: XYLENE, ACETONE, ETHYL ACETATE, ETHYL BENZENE, ETHYL ETHER, METHYL ISOBUTYL KETONE, N-BUTYL ALCOHOL, CYCLOHEXANONE, AND METHANOL; ALL SPENT SOLVENT MIXTURES/BLENDS CONTAINING, BEFORE USE, ONLY THE ABOVE SPENT NON-HALOGENATED SOLVENTS; AND ALL SPENT SOLVENT MIXTURES/BLENDS CONTAINING, BEFORE USE, ONE OR MORE OF THE ABOVE NON-HALOGENATED SOLVENTS, AND, A TOTAL OF TEN PERCENT OR MORE (BY VOLUME) OF ONE OR MORE OF THOSE SOLVENTS LISTED IN F001, F002, F004, AND F005, AND STILL BOTTOMS FROM THE RECOVERY OF THESE SPENT SOLVENTS AND SPENT SOLVENT MIXTURES.

Waste code: F005
Waste name: THE FOLLOWING SPENT NON-HALOGENATED SOLVENTS: TOLUENE, METHYL ETHYL KETONE, CARBON DISULFIDE, ISOBUTANOL, PYRIDINE, BENZENE, 2-ETHOXYETHANOL, AND 2-NITROPROPANE; ALL SPENT SOLVENT MIXTURES/BLENDS CONTAINING, BEFORE USE, A TOTAL OF TEN PERCENT OR MORE (BY VOLUME) OF

MAP FINDINGS
FOCUS MAP 6

Map ID Site Database(s) EPA ID Number

J P TECHNOLOGIES INC (Continued)

1001967403

ONE OR MORE OF THE ABOVE NON-HALOGENATED SOLVENTS OR THOSE SOLVENTS LISTED IN F001, F002, OR F004; AND STILL BOTTOMS FROM THE RECOVERY OF THESE SPENT SOLVENTS AND SPENT SOLVENT MIXTURES.

Violation Status: No violations found

FINDS:

Other Pertinent Environmental Activity Identified at Site

RCRAInfo is a national information system that supports the Resource Conservation and Recovery Act (RCRA) program through the tracking of events and activities related to facilities that generate, transport, and treat, store, or dispose of hazardous waste. RCRAInfo allows RCRA program staff to track the notification, permit, compliance, and corrective action activities required under RCRA.

HAZNET:

Gepaid: CAR000068635
Contact: TERRY YOUNG/MFG ENGINEER
Telephone: 9097998000
Facility Addr2: Not reported
Mailing Name: Not reported
Mailing Address: 1430 COOLEY CT
Mailing City,St,Zip: SAN BERNARDINO, CA 924080000
Gen County: San Bernardino
TSD EPA ID: Not reported
TSD County: Los Angeles
Waste Category: Liquids with pH <UN-> 2 with metals
Disposal Method: Recycler
Tons: 0.45
Facility County: Not reported

Gepaid: CAR000068635
Contact: TERRY YOUNG/MFG ENGINEER
Telephone: 9097998000
Facility Addr2: Not reported
Mailing Name: Not reported
Mailing Address: 1430 COOLEY CT
Mailing City,St,Zip: SAN BERNARDINO, CA 924080000
Gen County: San Bernardino
TSD EPA ID: Not reported
TSD County: Los Angeles
Waste Category: Liquids with pH <UN-> 2 with metals
Disposal Method: Treatment, Tank
Tons: 1.14
Facility County: Not reported

Gepaid: CAR000068635
Contact: TERRY YOUNG/MFG ENGINEER
Telephone: 9097998000
Facility Addr2: Not reported
Mailing Name: Not reported
Mailing Address: 1430 COOLEY CT
Mailing City,St,Zip: SAN BERNARDINO, CA 924080000
Gen County: San Bernardino
TSD EPA ID: Not reported

MAP FINDINGS
FOCUS MAP 6

Map ID	Site	Database(s)	EPA ID Number
--------	------	-------------	---------------

J P TECHNOLOGIES INC (Continued)

1001967403

TSD County: Fresno
Waste Category: Photochemicals/photoprocessing waste
Disposal Method: Recycler
Tons: 0.14
Facility County: Not reported

Gepaid: CAR000068635
Contact: TERRY YOUNG/MFG ENGINEER
Telephone: 9097998000
Facility Addr2: Not reported
Mailing Name: Not reported
Mailing Address: 1430 COOLEY CT
Mailing City,St,Zip: SAN BERNARDINO, CA 924080000
Gen County: San Bernardino
TSD EPA ID: Not reported
TSD County: 99
Waste Category: Oxygenated solvents (acetone, butanol, ethyl acetate, etc.)
Disposal Method: ***
Tons: 0.15
Facility County: Not reported

Gepaid: CAR000068635
Contact: TERRY YOUNG/MFG ENGINEER
Telephone: 9097998000
Facility Addr2: Not reported
Mailing Name: Not reported
Mailing Address: 1430 COOLEY CT
Mailing City,St,Zip: SAN BERNARDINO, CA 924080000
Gen County: San Bernardino
TSD EPA ID: Not reported
TSD County: Los Angeles
Waste Category: Alkaline solution without metals (pH > 12.5)
Disposal Method: Not reported
Tons: 0.00
Facility County: Not reported

[Click this hyperlink](#) while viewing on your computer to access
11 additional CA_HAZNET: record(s) in the EDR Site Report.

140

**J P TECHNOLOGY
1430 COOLEY CT
SAN BERNARDINO, CA 92408**

**HAZNET S104578017
San Bern. Co. Permit N/A**

HAZNET:
Gepaid: CAL000105326
Contact: SENSORTRONICS
Telephone: 8183310502
Facility Addr2: Not reported
Mailing Name: Not reported
Mailing Address: 1430 COOLEY CT
Mailing City,St,Zip: SAN BERNARDINO, CA 924082830
Gen County: San Bernardino
TSD EPA ID: CAD008488025
TSD County: Los Angeles
Waste Category: Liquids with pH <UN-> 2 with metals
Disposal Method: Treatment, Tank
Tons: 2.9813
Facility County: San Bernardino

MAP FINDINGS
FOCUS MAP 6

Map ID Site Database(s) EPA ID Number

J P TECHNOLOGY (Continued)

S104578017

Gepaid: CAL000105326
Contact: SENSORTRONICS
Telephone: 8183310502
Facility Addr2: Not reported
Mailing Name: Not reported
Mailing Address: 1430 COOLEY CT
Mailing City,St,Zip: SAN BERNARDINO, CA 924082830
Gen County: San Bernardino
TSD EPA ID: CAD050806850
TSD County: Los Angeles
Waste Category: Asbestos-containing waste
Disposal Method: Transfer Station
Tons: 9.2708
Facility County: San Bernardino

Gepaid: CAL000105326
Contact: SENSORTRONICS
Telephone: 8183310502
Facility Addr2: Not reported
Mailing Name: Not reported
Mailing Address: 1430 COOLEY CT
Mailing City,St,Zip: SAN BERNARDINO, CA 924082830
Gen County: San Bernardino
TSD EPA ID: CAD050806850
TSD County: Los Angeles
Waste Category: Laboratory waste chemicals
Disposal Method: Transfer Station
Tons: 0.13
Facility County: San Bernardino

Gepaid: CAL000105326
Contact: SENSORTRONICS
Telephone: 8183310502
Facility Addr2: Not reported
Mailing Name: Not reported
Mailing Address: 1430 COOLEY CT
Mailing City,St,Zip: SAN BERNARDINO, CA 924082830
Gen County: San Bernardino
TSD EPA ID: CAD050806850
TSD County: Los Angeles
Waste Category: Laboratory waste chemicals
Disposal Method: Treatment, Tank
Tons: 0.01
Facility County: San Bernardino

Gepaid: CAL000105326
Contact: SENSORTRONICS
Telephone: 8183310502
Facility Addr2: Not reported
Mailing Name: Not reported
Mailing Address: 1430 COOLEY CT
Mailing City,St,Zip: SAN BERNARDINO, CA 924082830
Gen County: San Bernardino
TSD EPA ID: CAD050806850
TSD County: Los Angeles
Waste Category: Liquids with mercury > 20 mg/l
Disposal Method: Transfer Station

MAP FINDINGS
FOCUS MAP 6

Map ID	Site	Database(s)	EPA ID Number
--------	------	-------------	---------------

JP TECHNOLOGY (Continued)

S104578017

Tons: 0.004
Facility County: San Bernardino

[Click this hyperlink](#) while viewing on your computer to access 5 additional CA_HAZNET: record(s) in the EDR Site Report.

San Bern. Co. Permit:

Region: SAN BERNARDINO
Facility ID: FA0004179
Owner: JP TECHNOLOGIES
Permit Number: PT0005578
Permit Category: GENERATOR - 51-100 EMPLOYEES
Facility Status: INACTIVE
Expiration Date: 4/30/2003 12:00:00AM

Region: SAN BERNARDINO
Facility ID: FA0004179
Owner: JP TECHNOLOGIES
Permit Number: PT0005577
Permit Category: HAZMAT HANDLER 51-100 EMPLOYEES (W/GEN PRMT)
Facility Status: INACTIVE
Expiration Date: 4/30/2003 12:00:00AM

140

**JP TECHNOLOGY
1430 COOLEY CT
SAN BERNARDINO, CA 92408**

**HAZNET S103972789
N/A**

HAZNET:

Gepaid: CAL000127331
Contact: JP TECHNOLOGY
Telephone: 8183310502
Facility Addr2: Not reported
Mailing Name: Not reported
Mailing Address: 1430 COOLEY CT
Mailing City,St,Zip: SAN BERNARDINO, CA 924082830
Gen County: San Bernardino
TSD EPA ID: AZD049318009
TSD County: 99
Waste Category: Other organic solids
Disposal Method: Transfer Station
Tons: .0200
Facility County: San Bernardino

Gepaid: CAL000127331
Contact: JP TECHNOLOGY
Telephone: 8183310502
Facility Addr2: Not reported
Mailing Name: Not reported
Mailing Address: 1430 COOLEY CT
Mailing City,St,Zip: SAN BERNARDINO, CA 924082830
Gen County: San Bernardino
TSD EPA ID: AZD049318009
TSD County: 99
Waste Category: Unspecified oil-containing waste
Disposal Method: Transfer Station
Tons: .1042
Facility County: San Bernardino

MAP FINDINGS
FOCUS MAP 6

Map ID Site Database(s) EPA ID Number

JP TECHNOLOGY (Continued)

S103972789

Gepaid: CAL000127331
Contact: JP TECHNOLOGY
Telephone: 8183310502
Facility Addr2: Not reported
Mailing Name: Not reported
Mailing Address: 1430 COOLEY CT
Mailing City,St,Zip: SAN BERNARDINO, CA 924082830
Gen County: San Bernardino
TSD EPA ID: CAD008488025
TSD County: Los Angeles
Waste Category: Liquids with pH <UN-> 2 with metals
Disposal Method: Not reported
Tons: .2293
Facility County: San Bernardino

Gepaid: CAL000127331
Contact: JP TECHNOLOGY
Telephone: 8183310502
Facility Addr2: Not reported
Mailing Name: Not reported
Mailing Address: 1430 COOLEY CT
Mailing City,St,Zip: SAN BERNARDINO, CA 924082830
Gen County: San Bernardino
TSD EPA ID: CAD008488025
TSD County: Los Angeles
Waste Category: Liquids with pH <UN-> 2 with metals
Disposal Method: Treatment, Tank
Tons: 2.2932
Facility County: San Bernardino

Gepaid: CAL000127331
Contact: JP TECHNOLOGY
Telephone: 8183310502
Facility Addr2: Not reported
Mailing Name: Not reported
Mailing Address: 1430 COOLEY CT
Mailing City,St,Zip: SAN BERNARDINO, CA 924082830
Gen County: San Bernardino
TSD EPA ID: CAD070148432
TSD County: 1
Waste Category: Photochemicals/photoprocessing waste
Disposal Method: Not reported
Tons: .0208
Facility County: San Bernardino

[Click this hyperlink](#) while viewing on your computer to access
16 additional CA_HAZNET: record(s) in the EDR Site Report.

MAP FINDINGS
FOCUS MAP 6

Map ID	Site	Database(s)	EPA ID Number
140	MERIDIAN RAIL SERVICES 1475 COOLEY CT SAN BERNARDINO, CA 92408	HAZNET San Bern. Co. Permit	S106092684 N/A
	HAZNET:		
	Gepaid: CAL000234987		
	Contact: THOMAS PORTER		
	Telephone: 9094780541		
	Facility Addr2: Not reported		
	Mailing Name: Not reported		
	Mailing Address: 1475 COOLEY CT		
	Mailing City,St,Zip: SAN BERNARDINO, CA 924080000		
	Gen County: San Bernardino		
	TSD EPA ID: CAT080025711		
	TSD County: San Bernardino		
	Waste Category: Waste oil and mixed oil		
	Disposal Method: Not reported		
	Tons: 1.29		
	Facility County: Not reported		
	Gepaid: CAL000234987		
	Contact: FRANK GALARZA/MAINT/EHS FOREMA		
	Telephone: 9094780541		
	Facility Addr2: Not reported		
	Mailing Name: Not reported		
	Mailing Address: 1475 COOLEY CT		
	Mailing City,St,Zip: SAN BERNARDINO, CA 924080000		
	Gen County: San Bernardino		
	TSD EPA ID: CAT000613927		
	TSD County: San Bernardino		
	Waste Category: Aqueous solution with less than 10% total organic residues		
	Disposal Method: Transfer Station		
	Tons: 0.05		
	Facility County: San Bernardino		
	Gepaid: CAL000234987		
	Contact: THOMAS PORTER		
	Telephone: 9094780541		
	Facility Addr2: Not reported		
	Mailing Name: Not reported		
	Mailing Address: 1475 COOLEY CT		
	Mailing City,St,Zip: SAN BERNARDINO, CA 924080000		
	Gen County: San Bernardino		
	TSD EPA ID: Not reported		
	TSD County: Los Angeles		
	Waste Category: Other organic solids		
	Disposal Method: Transfer Station		
	Tons: 1.50		
	Facility County: Not reported		
	Gepaid: CAL000234987		
	Contact: THOMAS PORTER		
	Telephone: 9094780541		
	Facility Addr2: Not reported		
	Mailing Name: Not reported		
	Mailing Address: 1475 COOLEY CT		
	Mailing City,St,Zip: SAN BERNARDINO, CA 924080000		
	Gen County: San Bernardino		
	TSD EPA ID: Not reported		

MAP FINDINGS
FOCUS MAP 6

Map ID	Site	Database(s)	EPA ID Number
--------	------	-------------	---------------

MERIDIAN RAIL SERVICES (Continued)

S106092684

TSD County: 99
Waste Category: Other organic solids
Disposal Method: Not reported
Tons: 0.75
Facility County: Not reported

Gepaid: CAL000234987
Contact: THOMAS PORTER
Telephone: 9094780541
Facility Addr2: Not reported
Mailing Name: Not reported
Mailing Address: 1475 COOLEY CT
Mailing City,St,Zip: SAN BERNARDINO, CA 924080000
Gen County: San Bernardino
TSD EPA ID: Not reported
TSD County: 99
Waste Category: Other organic solids
Disposal Method: Disposal, Land Fill
Tons: 2.47
Facility County: Not reported

[Click this hyperlink](#) while viewing on your computer to access
2 additional CA_HAZNET: record(s) in the EDR Site Report.

San Bern. Co. Permit:
Region: SAN BERNARDINO
Facility ID: FA0009611
Owner: MERIDIAN RAIL SERVICES
Permit Number: PT0016446
Permit Category: HAZMAT HANDLER 26-50 EMPLOYEES
Facility Status: ACTIVE
Expiration Date: 4/30/2008 12:00:00AM

140

**ABC-NACO INC
1475 COOLEY COURT
SAN BERNARDINO, CA 92408**

**HAZNET S104581719
N/A**

HAZNET:
Gepaid: CAL000189957
Contact: THOMAS PORTER/EHS COORD
Telephone: 9094780541
Facility Addr2: Not reported
Mailing Name: Not reported
Mailing Address: 1475 COOLEY COURT
Mailing City,St,Zip: SAN BERNARDINO, CA 924080000
Gen County: San Bernardino
TSD EPA ID: Not reported
TSD County: Orange
Waste Category: Hydrocarbon solvents (benzene, hexane, Stoddard, etc.)
Disposal Method: Transfer Station
Tons: 0.1
Facility County: Not reported

Gepaid: CAL000189957
Contact: THOMAS PORTER/EHS COORD
Telephone: 9094780541
Facility Addr2: Not reported

MAP FINDINGS
FOCUS MAP 6

Map ID	Site	Database(s)	EPA ID Number
--------	------	-------------	---------------

ABC-NACO INC (Continued)

S104581719

Mailing Name: Not reported
Mailing Address: 1475 COOLEY COURT
Mailing City,St,Zip: SAN BERNARDINO, CA 924080000
Gen County: San Bernardino
TSD EPA ID: Not reported
TSD County: San Bernardino
Waste Category: Aqueous solution with less than 10% total organic residues
Disposal Method: Transfer Station
Tons: 0.86
Facility County: Not reported

Gepaid: CAL000189957
Contact: THOMAS PORTER/EHS COORD
Telephone: 9094780541
Facility Addr2: Not reported
Mailing Name: Not reported
Mailing Address: 1475 COOLEY COURT
Mailing City,St,Zip: SAN BERNARDINO, CA 924080000
Gen County: San Bernardino
TSD EPA ID: Not reported
TSD County: Los Angeles
Waste Category: Other organic solids
Disposal Method: Transfer Station
Tons: 4
Facility County: Not reported

Gepaid: CAL000189957
Contact: THOMAS PORTER/EHS COORD
Telephone: 9094780541
Facility Addr2: Not reported
Mailing Name: Not reported
Mailing Address: 1475 COOLEY COURT
Mailing City,St,Zip: SAN BERNARDINO, CA 924080000
Gen County: San Bernardino
TSD EPA ID: Not reported
TSD County: San Bernardino
Waste Category: Waste oil and mixed oil
Disposal Method: Transfer Station
Tons: 0.7
Facility County: Not reported

Gepaid: CAL000189957
Contact: ABC-NACO INC
Telephone: 0000000000
Facility Addr2: Not reported
Mailing Name: Not reported
Mailing Address: 1475 COOLEY COURT
Mailing City,St,Zip: SAN BERNARDINO, CA 924080000
Gen County: San Bernardino
TSD EPA ID: CAD099452708
TSD County: Los Angeles
Waste Category: Waste oil and mixed oil
Disposal Method: Recycler
Tons: 5.2542
Facility County: San Bernardino

MAP FINDINGS
FOCUS MAP 6

Map ID	Site	Database(s)	EPA ID Number
--------	------	-------------	---------------

ABC-NACO INC (Continued)

S104581719

[Click this hyperlink](#) while viewing on your computer to access
8 additional CA_HAZNET: record(s) in the EDR Site Report.

141

**SOUTHERN CALIFORNIA EDISON
419 CENTURY AVE
SAN BERNARDINO, CA 92409**

**HAZNET
San Bern. Co. Permit**

**S105047475
N/A**

HAZNET:

Gepaid: CAC002566805
Contact: MIGUEL FLOREZ
Telephone: 9095487112
Facility Addr2: Not reported
Mailing Name: Not reported
Mailing Address: 2244 S WALNUT GROVE AVE
Mailing City,St,Zip: ROSEMEAD, CA 91770
Gen County: San Bernardino
TSD EPA ID: CAD009007626
TSD County: San Bernardino
Waste Category: Asbestos-containing waste
Disposal Method: Disposal, Land Fill
Tons: 3.37
Facility County: San Bernardino

San Bern. Co. Permit:

Region: SAN BERNARDINO
Facility ID: FA0000082
Owner: SOUTHERN CALIFORNIA EDISON
Permit Number: PT0000309
Permit Category: HAZMAT HANDLER 0-10 EMPLOYEES
Facility Status: ACTIVE
Expiration Date: 2/28/2009 12:00:00AM

Region: SAN BERNARDINO
Facility ID: FA0000082
Owner: SOUTHERN CALIFORNIA EDISON
Permit Number: PT0018951
Permit Category: ABOVEGROUND PETROLEUM STORAGE (AST) (SPCC)
Facility Status: ACTIVE
Expiration Date: 2/28/2008 12:00:00AM

141

**AT & T MOBILITY - 10/215
425 W CENTURY AVE STE A
SAN BERNARDINO, CA 92408**

San Bern. Co. Permit

**S106718492
N/A**

San Bern. Co. Permit:

Region: SAN BERNARDINO
Facility ID: FA0008995
Owner: AT & T MOBILITY
Permit Number: PT0015862
Permit Category: HAZMAT HANDLER - UNSTAFFED REMOTE FACILITY
Facility Status: ACTIVE
Expiration Date: 8/31/2008 12:00:00AM

MAP FINDINGS
FOCUS MAP 6

Map ID	Site	Database(s)	EPA ID Number
147	WATERMAN LANDFILL NE OF INTERSECTION OF WATERMAN / I-10 SAN BERNARDINO, CA	SWF/LF	S102362065 N/A
	SWF/LF: Region: STATE Facility ID: 36-CR-0059 Lat/Long: 34.07082 / -117.27276 Owner Name: Glenborough Corporation Owner Telephone: Not reported Owner Address: Not reported Owner Address2: 27720 Jefferson Ave Owner City,St,Zip: Temecula, CA 92390 Operator: Not reported Operator Phone: Not reported Operator Address: Not reported Operator Address2: Not reported Operator City,St,Zip: Not reported Operator's Status: Closed Permit Date: Not reported Permit Status: Not reported Permitted Acreage: \$0.00 Activity: Solid Waste Disposal Site Regulation Status: Pre-regulations Landuse Name: Commercial GIS Source: GPS Category: Disposal Unit Number: 01 Inspection Frequency: Quarterly Accepted Waste: Not reported Closure Date: 12/31/1960 Closure Type: Estimated Disposal Acreage: \$0.00 Swisnumber: 36-CR-0059 Issue & Observations: Not reported Program Type: Not reported Permitted Throughput with Units: 0 Actual Throughput with Units: Not reported Permitted Capacity with Units: 0 Remaining Capacity: 0 Remaining Capacity with Units: Not reported		
151	SAN BERNARDINO GOLF CLUB 1494 S WATERMAN AVE SAN BERNARDINO, CA 92408	HAZNET San Bern. Co. Permit	S103369271 N/A
	HAZNET: Gepaid: CAL000070084 Contact: WALTER HAMMOND SUPERINTENDENT Telephone: 9098852414 Facility Addr2: Not reported Mailing Name: Not reported Mailing Address: 1494 S WATERMAN AVE Mailing City,St,Zip: SAN BERNARDINO, CA 924082805 Gen County: San Bernardino TSD EPA ID: CAD028409019 TSD County: Los Angeles Waste Category: Other inorganic solid waste Disposal Method: Transfer Station Tons: 1.25		

MAP FINDINGS
FOCUS MAP 6

Map ID Site Database(s) EPA ID Number

SAN BERNARDINO GOLF CLUB (Continued)

S103369271

Facility County: Not reported

Gepaid: CAL000070084
Contact: WALTER HAMMOND SUPERINTENDENT
Telephone: 9098852414
Facility Addr2: Not reported
Mailing Name: Not reported
Mailing Address: 1494 S WATERMAN AVE
Mailing City,St,Zip: SAN BERNARDINO, CA 924082805
Gen County: San Bernardino
TSD EPA ID: Not reported
TSD County: San Bernardino
Waste Category: Aqueous solution with less than 10% total organic residues
Disposal Method: Transfer Station
Tons: 0.07
Facility County: Not reported

Gepaid: CAL000070084
Contact: WALTER HAMMOND SUPERINTENDENT
Telephone: 9098852414
Facility Addr2: Not reported
Mailing Name: Not reported
Mailing Address: 1494 S WATERMAN AVE
Mailing City,St,Zip: SAN BERNARDINO, CA 924082805
Gen County: San Bernardino
TSD EPA ID: CAT080013352
TSD County: San Bernardino
Waste Category: Oil/water separation sludge
Disposal Method: Recycler
Tons: 3.33
Facility County: San Bernardino

San Bern. Co. Permit:

Region: SAN BERNARDINO
Facility ID: FA0005891
Owner: GROSSMAN, IVAN
Permit Number: PT0004363
Permit Category: SPECIAL GENERATOR(B)
Facility Status: ACTIVE
Expiration Date: 4/30/2008 12:00:00AM

Region: SAN BERNARDINO
Facility ID: FA0005891
Owner: GROSSMAN, IVAN
Permit Number: PT0004362
Permit Category: SPECIAL HANDLER
Facility Status: ACTIVE
Expiration Date: 4/30/2008 12:00:00AM

MAP FINDINGS
FOCUS MAP 6

Map ID	Site	Database(s)	EPA ID Number
151	STRUCTURAL MATERIALS COMPANY 1515 S WATERMAN AVE SAN BERNARDINO, CA 92408 San Bern. Co. Permit: Region: SAN BERNARDINO Facility ID: FA0007599 Owner: PRITCHARD, BILL Permit Number: PT0013056 Permit Category: HAZMAT HANDLER 0-10 EMPLOYEES Facility Status: ACTIVE Expiration Date: 8/31/2008 12:00:00AM	San Bern. Co. Permit	S105698338 N/A
151	ROOFERS WHOLESALE SUPPLY 1515 S WATERMAN AVE SAN BERNARDINO, CA 92408 HAZNET: Gepaid: CAL000216290 Contact: NEAL DIETZ - VP Telephone: 9098843297 Facility Addr2: Not reported Mailing Name: Not reported Mailing Address: PO BOX 6044 Mailing City,St,Zip: SAN BERNARDINO, CA 924120000 Gen County: San Bernardino TSD EPA ID: Not reported TSD County: 99 Waste Category: Not reported Disposal Method: Not reported Tons: 16.85 Facility County: Not reported Gepaid: CAL000216290 Contact: NEAL DIETZ - VP Telephone: 9098843297 Facility Addr2: Not reported Mailing Name: Not reported Mailing Address: PO BOX 6044 Mailing City,St,Zip: SAN BERNARDINO, CA 924120000 Gen County: San Bernardino TSD EPA ID: Not reported TSD County: Los Angeles Waste Category: Unspecified solvent mixture Waste Disposal Method: Transfer Station Tons: 0.40 Facility County: Not reported Gepaid: CAL000216290 Contact: NEAL DIETZ - VP Telephone: 9098843297 Facility Addr2: Not reported Mailing Name: Not reported Mailing Address: PO BOX 6044 Mailing City,St,Zip: SAN BERNARDINO, CA 924120000 Gen County: San Bernardino TSD EPA ID: Not reported TSD County: Los Angeles Waste Category: Adhesives Disposal Method: Transfer Station	HAZNET San Bern. Co. Permit	S102042197 N/A

MAP FINDINGS
FOCUS MAP 6

Map ID	Site	Database(s)	EPA ID Number
--------	------	-------------	---------------

ROOFERS WHOLESALE SUPPLY (Continued)

S102042197

Tons: 0.84
 Facility County: Not reported

Gepaid: CAL000216290
 Contact: NEAL DIETZ - VP
 Telephone: 9098843297
 Facility Addr2: Not reported
 Mailing Name: Not reported
 Mailing Address: PO BOX 6044
 Mailing City,St,Zip: SAN BERNARDINO, CA 924120000
 Gen County: San Bernardino
 TSD EPA ID: Not reported
 TSD County: Los Angeles
 Waste Category: Latex waste
 Disposal Method: Recycler
 Tons: 0.22
 Facility County: Not reported

[Click this hyperlink](#) while viewing on your computer to access
 -1 additional CA_HAZNET: record(s) in the EDR Site Report.

San Bern. Co. Permit:

Region: SAN BERNARDINO
 Facility ID: FA0005800
 Owner: MASON, DOUGLAS ROLAND
 Permit Number: PT0006395
 Permit Category: SPECIAL GENERATOR(B)
 Facility Status: INACTIVE
 Expiration Date: 11/30/2002 12:00:00AM

Region: SAN BERNARDINO
 Facility ID: FA0005800
 Owner: MASON, DOUGLAS ROLAND
 Permit Number: PT0006394
 Permit Category: SPECIAL HANDLER
 Facility Status: INACTIVE
 Expiration Date: 11/30/2002 12:00:00AM

152

INLAND VALLEY PONTIAC GMC
1411 S E ST
SAN BERNARDINO, CA 92408

CA WDS S106447229
N/A

CA WDS:

Facility ID: Santa Ana River 36I018572
 Facility Type: Industrial - Facility that treats and/or disposes of liquid or semisolid wastes from any servicing, producing, manufacturing or processing operation of whatever nature, including mining, gravel washing, geothermal operations, air conditioning, ship building and repairing, oil production, storage and disposal operations, water pumping.
 Facility Status: Active - Any facility with a continuous or seasonal discharge that is under Waste Discharge Requirements.
 NPDES Number: CAS000001 The 1st 2 characters designate the state. The remaining 7 are assigned by the Regional Board
 Subregion: 8
 Facility Telephone: 9098886767
 Facility Contact: Chris King

MAP FINDINGS
FOCUS MAP 6

Map ID Site Database(s) EPA ID Number

INLAND VALLEY PONTIAC GMC (Continued)

S106447229

Agency Name: INLAND VALLEY PONTIAC GMC
 Agency Address: 1411 S E St
 Agency City,St,Zip: San Bernardino 92408
 Agency Contact: Chris King
 Agency Telephone: 9098886767
 Agency Type: Private
 SIC Code: 5511
 SIC Code 2: Not reported
 Primary Waste: Not reported
 Primary Waste Type: Not reported
 Secondary Waste: Not reported
 Secondary Waste Type: Not reported
 Design Flow: 0
 Baseline Flow: 0
 Reclamation: Not reported
 POTW: Not reported
 Treat To Water: Minor Threat to Water Quality. A violation of a regional board order should cause a relatively minor impairment of beneficial uses compared to a major or minor threat. Not: All nurds without a TTWQ will be considered a minor threat to water quality unless coded at a higher Level. A Zero (0) may be used to code those NURDS that are found to represent no threat to water quality.
 Complexity: Category C - Facilities having no waste treatment systems, such as cooling water dischargers or those who must comply through best management practices, facilities with passive waste treatment and disposal systems, such as septic systems with subsurface disposal, or dischargers having waste storage systems with land disposal such as dairy waste ponds.

152

**BBF, INC., DBA PAUL REED BUICK
 1411 S E ST
 SAN BERNARDINO, CA 92408**

**HIST UST U001576032
 N/A**

HIST UST:
 Region: STATE
 Facility ID: 00000010368
 Facility Type: Other
 Other Type: AUTO DEALERSHIP
 Total Tanks: 0002
 Contact Name: PAUL C. REED
 Telephone: 7148886767
 Owner Name: BBF, INC., DBA PAUL REED BUICK
 Owner Address: 1411 S. E ST
 Owner City,St,Zip: SAN BERNARDINO, CA 94208

 Tank Num: 001
 Container Num: 1
 Year Installed: 1977
 Tank Capacity: 00001000
 Tank Used for: PRODUCT
 Type of Fuel: UNLEADED
 Tank Construction: Not reported
 Leak Detection: None

 Tank Num: 002
 Container Num: 2
 Year Installed: 1977
 Tank Capacity: 00000000

MAP FINDINGS
FOCUS MAP 6

Map ID	Site	Database(s)	EPA ID Number
--------	------	-------------	---------------

BBF, INC., DBA PAUL REED BUICK (Continued)

U001576032

Tank Used for: WASTE
Type of Fuel: WASTE OIL
Tank Construction: Not reported
Leak Detection: None

152

**DBA PAUL REED BUICK-GMC
1411 S E ST
SAN BERNARDINO, CA 92408**

**CA FID UST
San Bern. Co. Permit
SWEEPS UST**

**S101591015
N/A**

CA FID UST:

Facility ID: 36000757
Regulated By: UTNKA
Regulated ID: 00010368
Cortese Code: Not reported
SIC Code: Not reported
Facility Phone: Not reported
Mail To: Not reported
Mailing Address: P O BOX
Mailing Address 2: Not reported
Mailing City,St,Zip: SAN BERNARDINO 92408
Contact: Not reported
Contact Phone: Not reported
DUNs Number: Not reported
NPDES Number: Not reported
EPA ID: Not reported
Comments: Not reported
Status: Active

San Bern. Co. Permit:

Region: SAN BERNARDINO
Facility ID: FA0003968
Owner: INLAND VALLEY BUICK PONTIACGMC
Permit Number: PT0009902
Permit Category: SPECIAL GENERATOR(B)
Facility Status: ACTIVE
Expiration Date: 9/30/2008 12:00:00AM

Region: SAN BERNARDINO
Facility ID: FA0003968
Owner: INLAND VALLEY BUICK PONTIACGMC
Permit Number: PT0009903
Permit Category: SPECIAL HANDLER
Facility Status: ACTIVE
Expiration Date: 9/30/2008 12:00:00AM

SWEEPS UST:

Status: A
Comp Number: 10368
Number: 2
Board Of Equalization: Not reported
Ref Date: 03-24-92
Act Date: 03-24-92
Created Date: 02-29-88
Tank Status: Not reported
Owner Tank Id: Not reported
Swrcb Tank Id: Not reported
Actv Date: Not reported

MAP FINDINGS
FOCUS MAP 6

Map ID	Site	Database(s)	EPA ID Number
--------	------	-------------	---------------

DBA PAUL REED BUICK-GMC (Continued)

S101591015

Capacity:	Not reported
Tank Use:	Not reported
Stg:	Not reported
Content:	Not reported
Number Of Tanks:	Not reported
Status:	Not reported
Comp Number:	10368
Number:	Not reported
Board Of Equalization:	Not reported
Ref Date:	Not reported
Act Date:	Not reported
Created Date:	Not reported
Tank Status:	Not reported
Owner Tank Id:	Not reported
Swrcb Tank Id:	36-000-010368-000001
Actv Date:	Not reported
Capacity:	1000
Tank Use:	M.V. FUEL
Stg:	PRODUCT
Content:	REG UNLEADED
Number Of Tanks:	2
Status:	Not reported
Comp Number:	10368
Number:	Not reported
Board Of Equalization:	Not reported
Ref Date:	Not reported
Act Date:	Not reported
Created Date:	Not reported
Tank Status:	Not reported
Owner Tank Id:	Not reported
Swrcb Tank Id:	36-000-010368-000002
Actv Date:	Not reported
Capacity:	1
Tank Use:	OIL
Stg:	WASTE
Content:	WASTE OIL
Number Of Tanks:	Not reported

152

**INLAND VALLEY PONTIAC GMC BUICK
1411 SOUTH E STREET
SAN BERNARDINO, CA 92408**

**RCRA-SQG 1000274868
FINDS CAD066147257**

RCRA-SQG:
Date form received by agency: 11/30/2000
Facility name: INLAND VALLEY PONTIAC G M C BUICK
Facility address: 1411 S E ST
SAN BERNARDINO, CA 92408
EPA ID: CAD066147257
Contact: ROB CELANO
Contact address: 1411 S E ST
SAN BERNARDINO, CA 92408
Contact country: US
Contact telephone: (909) 888-6767
Contact email: Not reported
EPA Region: 09
Classification: Small Small Quantity Generator

MAP FINDINGS
FOCUS MAP 6

Map ID Site Database(s) EPA ID Number

INLAND VALLEY PONTIAC GMC BUICK (Continued)

1000274868

Description: Handler: generates more than 100 and less than 1000 kg of hazardous waste during any calendar month and accumulates less than 6000 kg of hazardous waste at any time; or generates 100 kg or less of hazardous waste during any calendar month, and accumulates more than 1000 kg of hazardous waste at any time

Owner/Operator Summary:

Owner/operator name: JOHN BOULIANNE
Owner/operator address: 1411 S E ST
SAN BERNARDINO, CA 92408
Owner/operator country: Not reported
Owner/operator telephone: (909) 888-6767
Legal status: Private
Owner/Operator Type: Owner
Owner/Op start date: Not reported
Owner/Op end date: Not reported

Owner/operator name: NOT REQUIRED
Owner/operator address: NOT REQUIRED
NOT REQUIRED, ME 99999

Owner/operator country: Not reported
Owner/operator telephone: (415) 555-1212
Legal status: Private
Owner/Operator Type: Operator
Owner/Op start date: Not reported
Owner/Op end date: Not reported

Handler Activities Summary:

U.S. importer of hazardous waste: Unknown
Mixed waste (haz. and radioactive): Unknown
Recycler of hazardous waste: No
Transporter of hazardous waste: No
Treater, storer or disposer of HW: No
Underground injection activity: No
On-site burner exemption: Unknown
Furnace exemption: Unknown
Used oil fuel burner: No
Used oil processor: No
User oil refiner: No
Used oil fuel marketer to burner: No
Used oil Specification marketer: No
Used oil transfer facility: No
Used oil transporter: No
Off-site waste receiver: Commercial status unknown

Historical Generators:

Date form received by agency: 09/01/1996
Facility name: INLAND VALLEY PONTIAC G M C BUICK
Classification: Small Quantity Generator

Hazardous Waste Summary:

Waste code: D001
Waste name: IGNITABLE HAZARDOUS WASTES ARE THOSE WASTES WHICH HAVE A FLASHPOINT OF LESS THAN 140 DEGREES FAHRENHEIT AS DETERMINED BY A PENSKEY-MARTENS CLOSED CUP FLASH POINT TESTER. ANOTHER METHOD OF DETERMINING THE

MAP FINDINGS
FOCUS MAP 6

Map ID	Site	Database(s)	EPA ID Number
--------	------	-------------	---------------

INLAND VALLEY PONTIAC GMC BUICK (Continued)

1000274868

FLASH POINT OF A WASTE IS TO REVIEW THE MATERIAL SAFETY DATA SHEET, WHICH CAN BE OBTAINED FROM THE MANUFACTURER OR DISTRIBUTOR OF THE MATERIAL. LACQUER THINNER IS AN EXAMPLE OF A COMMONLY USED SOLVENT WHICH WOULD BE CONSIDERED AS IGNITABLE HAZARDOUS WASTE.

Waste code: F005
Waste name: THE FOLLOWING SPENT NON-HALOGENATED SOLVENTS: TOLUENE, METHYL ETHYL KETONE, CARBON DISULFIDE, ISOBUTANOL, PYRIDINE, BENZENE, 2-ETHOXYETHANOL, AND 2-NITROPROPANE; ALL SPENT SOLVENT MIXTURES/BLENDS CONTAINING, BEFORE USE, A TOTAL OF TEN PERCENT OR MORE (BY VOLUME) OF ONE OR MORE OF THE ABOVE NON-HALOGENATED SOLVENTS OR THOSE SOLVENTS LISTED IN F001, F002, OR F004; AND STILL BOTTOMS FROM THE RECOVERY OF THESE SPENT SOLVENTS AND SPENT SOLVENT MIXTURES.

Violation Status: No violations found

FINDS:
Other Pertinent Environmental Activity Identified at Site

California - Hazardous Waste Tracking System - Datamart

RCRAInfo is a national information system that supports the Resource Conservation and Recovery Act (RCRA) program through the tracking of events and activities related to facilities that generate, transport, and treat, store, or dispose of hazardous waste. RCRAInfo allows RCRA program staff to track the notification, permit, compliance, and corrective action activities required under RCRA.

**152 INLAND VALLEY PONTIAC BUICK GMC
1411 SOUTH E ST
SAN BERNARDINO, CA 92408**

**HAZNET S104573925
N/A**

HAZNET:
Gepaid: CAD066147257
Contact: MICHAEL E DAVIS
Telephone: 8053739666
Facility Addr2: Not reported
Mailing Name: Not reported
Mailing Address: 1411 S E ST
Mailing City,St,Zip: SAN BERNARDINO, CA 924080000
Gen County: San Bernardino
TSD EPA ID: CAD099452708
TSD County: Los Angeles
Waste Category: Unspecified aqueous solution
Disposal Method: Not reported
Tons: .4587
Facility County: San Bernardino

Gepaid: CAD066147257
Contact: MICHAEL E DAVIS
Telephone: 8053739666
Facility Addr2: Not reported
Mailing Name: Not reported
Mailing Address: 1411 S E ST
Mailing City,St,Zip: SAN BERNARDINO, CA 924080000
Gen County: San Bernardino
TSD EPA ID: CAD099452708

MAP FINDINGS
FOCUS MAP 6

Map ID Site Database(s) EPA ID Number

INLAND VALLEY PONTIAC BUICK GMC (Continued)

S104573925

TSD County: Los Angeles
Waste Category: Unspecified oil-containing waste
Disposal Method: Recycler
Tons: 1.2510
Facility County: San Bernardino

Gepaid: CAD066147257
Contact: MICHAEL E DAVIS
Telephone: 8053739666
Facility Addr2: Not reported
Mailing Name: Not reported
Mailing Address: 1411 S E ST
Mailing City,St,Zip: SAN BERNARDINO, CA 924080000
Gen County: San Bernardino
TSD EPA ID: CAT080013352
TSD County: Los Angeles
Waste Category: Unspecified aqueous solution
Disposal Method: Recycler
Tons: .4587
Facility County: San Bernardino

Gepaid: CAD066147257
Contact: MICHAEL E DAVIS
Telephone: 8053739666
Facility Addr2: Not reported
Mailing Name: Not reported
Mailing Address: 1411 S E ST
Mailing City,St,Zip: SAN BERNARDINO, CA 924080000
Gen County: San Bernardino
TSD EPA ID: CAT080025711
TSD County: San Bernardino
Waste Category: Aqueous solution with less than 10% total organic residues
Disposal Method: Transfer Station
Tons: 1.0842
Facility County: San Bernardino

Gepaid: CAD066147257
Contact: MICHAEL E DAVIS
Telephone: 8053739666
Facility Addr2: Not reported
Mailing Name: Not reported
Mailing Address: 1411 S E ST
Mailing City,St,Zip: SAN BERNARDINO, CA 924080000
Gen County: San Bernardino
TSD EPA ID: CAT080025711
TSD County: San Bernardino
Waste Category: Aqueous solution with less than 10% total organic residues
Disposal Method: Not reported
Tons: .4587
Facility County: San Bernardino

[Click this hyperlink](#) while viewing on your computer to access
19 additional CA_HAZNET: record(s) in the EDR Site Report.

MAP FINDINGS
FOCUS MAP 6

Map ID	Site	Database(s)	EPA ID Number
165	GRAPHX TO PRINT 390 ORANGE SHOW LANE SAN BERNARDINO, CA 92408	HAZNET	S103966627 N/A
	HAZNET: Gepaid: CAL000099155 Contact: CATHY COOKE Telephone: 9098887857 Facility Addr2: Not reported Mailing Name: Not reported Mailing Address: PO BOX 6884 Mailing City,St,Zip: SAN BERNARDINO, CA 924126884 Gen County: San Bernardino TSD EPA ID: CAT000613976 TSD County: Orange Waste Category: Photochemicals/photoprocessing waste Disposal Method: Transfer Station Tons: .0625 Facility County: San Bernardino Gepaid: CAL000099155 Contact: CATHY COOKE Telephone: 9098887857 Facility Addr2: Not reported Mailing Name: Not reported Mailing Address: PO BOX 6884 Mailing City,St,Zip: SAN BERNARDINO, CA 924126884 Gen County: San Bernardino TSD EPA ID: CAT000613976 TSD County: Orange Waste Category: Photochemicals/photoprocessing waste Disposal Method: Transfer Station Tons: .0625 Facility County: San Bernardino		
168	ROOFERS WHOLESALE SUPPLY CO 9973 S WATERMAN AVE SAN BERNARDINO, CA 92408	CA FID UST EMI SWEEPS UST	S101591027 N/A
	CA FID UST: Facility ID: 36000876 Regulated By: UTNKA Regulated ID: 00009884 Cortese Code: Not reported SIC Code: Not reported Facility Phone: Not reported Mail To: Not reported Mailing Address: 9973 S WATERMAN AVE Mailing Address 2: Not reported Mailing City,St,Zip: SAN BERNARDINO 92408 Contact: Not reported Contact Phone: Not reported DUNs Number: Not reported NPDES Number: Not reported EPA ID: Not reported Comments: Not reported Status: Active		

EMI:

MAP FINDINGS
 FOCUS MAP 6

Map ID Site Database(s) EPA ID Number

ROOFERS WHOLESALE SUPPLY CO (Continued)

S101591027

Year: 1987
 Carbon Monoxide Emissions Tons/Yr: 36
 Air Basin: SC
 Facility ID: 88
 Air District Name: SC
 SIC Code: 5199
 Air District Name: SOUTH COAST AQMD
 Community Health Air Pollution Info System: Not reported
 Consolidated Emission Reporting Rule: Not reported
 Total Organic Hydrocarbon Gases Tons/Yr: 0
 Reactive Organic Gases Tons/Yr: 0
 Carbon Monoxide Emissions Tons/Yr: 0
 NOX - Oxides of Nitrogen Tons/Yr: 0
 SOX - Oxides of Sulphur Tons/Yr: 0
 Particulate Matter Tons/Yr: 0
 Part. Matter 10 Micrometers & Smlr Tons/Yr: 0

Year: 1990
 Carbon Monoxide Emissions Tons/Yr: 36
 Air Basin: SC
 Facility ID: 88
 Air District Name: SC
 SIC Code: 5033
 Air District Name: SOUTH COAST AQMD
 Community Health Air Pollution Info System: Not reported
 Consolidated Emission Reporting Rule: Not reported
 Total Organic Hydrocarbon Gases Tons/Yr: 0
 Reactive Organic Gases Tons/Yr: 0
 Carbon Monoxide Emissions Tons/Yr: 0
 NOX - Oxides of Nitrogen Tons/Yr: 0
 SOX - Oxides of Sulphur Tons/Yr: 0
 Particulate Matter Tons/Yr: 0
 Part. Matter 10 Micrometers & Smlr Tons/Yr: 0

SWEEPS UST:

Status: A
 Comp Number: 9884
 Number: 9
 Board Of Equalization: Not reported
 Ref Date: 03-24-92
 Act Date: 03-24-92
 Created Date: 02-29-88
 Tank Status: A
 Owner Tank Id: 1-B
 Swrcb Tank Id: 36-000-009884-000001
 Actv Date: 08-25-88
 Capacity: 6000
 Tank Use: M.V. FUEL
 Stg: P
 Content: REG UNLEADED
 Number Of Tanks: 2

Status: A
 Comp Number: 9884
 Number: 9
 Board Of Equalization: Not reported
 Ref Date: 03-24-92

MAP FINDINGS
FOCUS MAP 6

Map ID	Site	Database(s)	EPA ID Number
--------	------	-------------	---------------

ROOFERS WHOLESALE SUPPLY CO (Continued)

S101591027

Act Date: 03-24-92
 Created Date: 02-29-88
 Tank Status: A
 Owner Tank Id: 1-A
 Swrcb Tank Id: 36-000-009884-000002
 Actv Date: 08-25-88
 Capacity: 10000
 Tank Use: M.V. FUEL
 Stg: P
 Content: DIESEL
 Number Of Tanks: Not reported

168

**ROOFERS ASPHALT EQUIPMENT CO.
9975 S. WATERMAN AVENUE
SAN BERNARDINO, CA 92408**

**HIST UST 1000228447
N/A**

HIST UST:
 Region: STATE
 Facility ID: 00000009884
 Facility Type: Other
 Other Type: SELL USED TRUCKS & E
 Total Tanks: 0002
 Contact Name: Not reported
 Telephone: 7148841275
 Owner Name: ROOFERS ASPHALT EQUIPMENT CO.
 Owner Address: 9975 S. WATERMAN AVENUE
 Owner City,St,Zip: SAN BERNARDINO, CA 92408

Tank Num: 001
 Container Num: 1-B
 Year Installed: 1981
 Tank Capacity: 00006000
 Tank Used for: PRODUCT
 Type of Fuel: UNLEADED
 Tank Construction: Not reported
 Leak Detection: Visual

Tank Num: 002
 Container Num: 1-A
 Year Installed: 1969
 Tank Capacity: 00010000
 Tank Used for: PRODUCT
 Type of Fuel: DIESEL
 Tank Construction: Not reported
 Leak Detection: Visual

174

**FERGS
9539 S. WATERMAN AVE.
SAN BERNARDINO, CA 92408**

**HIST UST U001576046
N/A**

HIST UST:
 Region: STATE
 Facility ID: 00000046038
 Facility Type: Gas Station
 Other Type: Not reported
 Total Tanks: 0003

MAP FINDINGS
FOCUS MAP 6

Map ID	Site	Database(s)	EPA ID Number
--------	------	-------------	---------------

FERGS (Continued)

U001576046

Contact Name: Not reported
Telephone: 7143813795
Owner Name: MONGKHON VIRIYAPANTHU
Owner Address: 9539 S. WATERMAN AVE.
Owner City,St,Zip: SAN BERNARDINO, CA 92408

Tank Num: 001
Container Num: 1
Year Installed: Not reported
Tank Capacity: 00007500
Tank Used for: PRODUCT
Type of Fuel: UNLEADED
Tank Construction: Not reported
Leak Detection: Pressure Test

Tank Num: 002
Container Num: 2
Year Installed: Not reported
Tank Capacity: 00007500
Tank Used for: PRODUCT
Type of Fuel: PREMIUM
Tank Construction: Not reported
Leak Detection: Pressure Test

Tank Num: 003
Container Num: 3
Year Installed: Not reported
Tank Capacity: 00007500
Tank Used for: PRODUCT
Type of Fuel: REGULAR
Tank Construction: Not reported
Leak Detection: Pressure Test

174

**LEONARD OJENA
9501 S WATERMAN
SAN BERNARDINO, CA 92408**

**CA FID UST S101591018
SWEEPS UST N/A**

CA FID UST:
Facility ID: 36000813
Regulated By: UTNKA
Regulated ID: Not reported
Cortese Code: Not reported
SIC Code: Not reported
Facility Phone: Not reported
Mail To: Not reported
Mailing Address: 24129 NORMAN DR
Mailing Address 2: Not reported
Mailing City,St,Zip: SAN BERNARDINO 92408
Contact: Not reported
Contact Phone: Not reported
DUNs Number: Not reported
NPDES Number: Not reported
EPA ID: Not reported
Comments: Not reported
Status: Active

SWEEPS UST:

MAP FINDINGS
FOCUS MAP 6

Map ID Site Database(s) EPA ID Number

LEONARD OJENA (Continued)

S101591018

Status: Not reported
Comp Number: 10557
Number: Not reported
Board Of Equalization: 44-020284
Ref Date: Not reported
Act Date: Not reported
Created Date: Not reported
Tank Status: Not reported
Owner Tank Id: Not reported
Swrcb Tank Id: 36-000-010557-000001
Actv Date: Not reported
Capacity: 1
Tank Use: UNKNOWN
Stg: PRODUCT
Content: UNKNOWN
Number Of Tanks: 3

Status: Not reported
Comp Number: 10557
Number: Not reported
Board Of Equalization: 44-020284
Ref Date: Not reported
Act Date: Not reported
Created Date: Not reported
Tank Status: Not reported
Owner Tank Id: Not reported
Swrcb Tank Id: 36-000-010557-000002
Actv Date: Not reported
Capacity: 1
Tank Use: UNKNOWN
Stg: PRODUCT
Content: UNKNOWN
Number Of Tanks: Not reported

Status: Not reported
Comp Number: 10557
Number: Not reported
Board Of Equalization: 44-020284
Ref Date: Not reported
Act Date: Not reported
Created Date: Not reported
Tank Status: Not reported
Owner Tank Id: Not reported
Swrcb Tank Id: 36-000-010557-000003
Actv Date: Not reported
Capacity: 1
Tank Use: UNKNOWN
Stg: PRODUCT
Content: UNKNOWN
Number Of Tanks: Not reported

MAP FINDINGS
FOCUS MAP 6

Map ID	Site	Database(s)	EPA ID Number
174	TEXACO 9539 S WATERMAN AVE SAN BERNARDINO, CA 92408	CA FID UST SWEEPS UST	S101591399 N/A
	CA FID UST: Facility ID: 36006184 Regulated By: UTNKA Regulated ID: 00046038 Cortese Code: Not reported SIC Code: Not reported Facility Phone: Not reported Mail To: Not reported Mailing Address: 11244 ROSARITA Mailing Address 2: Not reported Mailing City,St,Zip: SAN BERNARDINO 92408 Contact: Not reported Contact Phone: Not reported DUNs Number: Not reported NPDES Number: Not reported EPA ID: Not reported Comments: Not reported Status: Active		
	SWEEPS UST: Status: A Comp Number: 46038 Number: 9 Board Of Equalization: 44-021076 Ref Date: 11-11-91 Act Date: 07-28-92 Created Date: 02-29-88 Tank Status: A Owner Tank Id: 1 Swrcb Tank Id: 36-000-046038-000001 Actv Date: 08-25-88 Capacity: 7500 Tank Use: M.V. FUEL Stg: P Content: REG UNLEADED Number Of Tanks: 3 Status: A Comp Number: 46038 Number: 9 Board Of Equalization: 44-021076 Ref Date: 11-11-91 Act Date: 07-28-92 Created Date: 02-29-88 Tank Status: A Owner Tank Id: 2 Swrcb Tank Id: 36-000-046038-000002 Actv Date: 08-25-88 Capacity: 7500 Tank Use: M.V. FUEL Stg: P Content: REG UNLEADED Number Of Tanks: Not reported Status: A		

MAP FINDINGS
FOCUS MAP 6

Map ID	Site	Database(s)	EPA ID Number
	<p>TEXACO (Continued)</p> <p>Comp Number: 46038 Number: 9 Board Of Equalization: 44-021076 Ref Date: 11-11-91 Act Date: 07-28-92 Created Date: 02-29-88 Tank Status: A Owner Tank Id: 3 Swrcb Tank Id: 36-000-046038-000003 Actv Date: 08-25-88 Capacity: 7500 Tank Use: M.V. FUEL Stg: P Content: LEADED Number Of Tanks: Not reported</p>		S101591399
175	<p>A PLUS TIRE & SERVICE 446 ORANGE SHOW SAN BERNARDINO, CA 92408</p> <p>San Bern. Co. Permit: Region: SAN BERNARDINO Facility ID: FA0000062 Owner: DAVE WHITE Permit Number: PT0003262 Permit Category: SPECIAL HANDLER Facility Status: ACTIVE Expiration Date: 9/30/2008 12:00:00AM</p> <p>Region: SAN BERNARDINO Facility ID: FA0000062 Owner: DAVE WHITE Permit Number: PT0003263 Permit Category: SPECIAL GENERATOR(B) Facility Status: ACTIVE Expiration Date: 9/30/2008 12:00:00AM</p>	San Bern. Co. Permit	S104763102 N/A
175	<p>US POSTAL SERVICE/FINANCE STATION 455 ORANGE SHOW LANE SAN BERNARDINO, CA 92412</p> <p>HAZNET: Gepaid: CAC001474688 Contact: US POSTAL SERVICE Telephone: 0000000000 Facility Addr2: Not reported Mailing Name: Not reported Mailing Address: 11251 RANCHO CARMEL DR Mailing City,St,Zip: SAN DIEGO, CA 921990000 Gen County: San Bernardino TSD EPA ID: CAD009007626 TSD County: Los Angeles Waste Category: Asbestos-containing waste Disposal Method: Disposal, Land Fill Tons: 0.8428 Facility County: San Bernardino</p>	HAZNET	S104568501 N/A

MAP FINDINGS
FOCUS MAP 6

Map ID	Site	Database(s)	EPA ID Number
182	SUBARU OF SAN BERNARDINO 1790 S E STREET SAN BERNARDINO, CA 92408	HAZNET San Bern. Co. Permit	S103636787 N/A
	HAZNET:		
	Gepaid: CAL000022559		
	Contact: TAKAISHI KOJI		
	Telephone: 0000000000		
	Facility Addr2: Not reported		
	Mailing Name: Not reported		
	Mailing Address: 1790 S E ST		
	Mailing City,St,Zip: SAN BERNARDINO, CA 924080000		
	Gen County: San Bernardino		
	TSD EPA ID: CAT080013352		
	TSD County: Los Angeles		
	Waste Category: Aqueous solution with 10% or more total organic residues		
	Disposal Method: Recycler		
	Tons: .6880		
	Facility County: San Bernardino		
	Gepaid: CAL000022559		
	Contact: TAKAISHI KOJI		
	Telephone: 0000000000		
	Facility Addr2: Not reported		
	Mailing Name: Not reported		
	Mailing Address: 1790 S E ST		
	Mailing City,St,Zip: SAN BERNARDINO, CA 924080000		
	Gen County: San Bernardino		
	TSD EPA ID: CAD028409019		
	TSD County: Los Angeles		
	Waste Category: Tank bottom waste		
	Disposal Method: Treatment, Tank		
	Tons: .5212		
	Facility County: San Bernardino		
	Gepaid: CAL000022559		
	Contact: TAKAISHI KOJI		
	Telephone: 0000000000		
	Facility Addr2: Not reported		
	Mailing Name: Not reported		
	Mailing Address: 1790 S E ST		
	Mailing City,St,Zip: SAN BERNARDINO, CA 924080000		
	Gen County: San Bernardino		
	TSD EPA ID: CAT080025711		
	TSD County: San Bernardino		
	Waste Category: Aqueous solution with less than 10% total organic residues		
	Disposal Method: Transfer Station		
	Tons: 1.0842		
	Facility County: San Bernardino		
	Gepaid: CAL000022559		
	Contact: TAKAISHI KOJI		
	Telephone: 0000000000		
	Facility Addr2: Not reported		
	Mailing Name: Not reported		
	Mailing Address: 1790 S E ST		
	Mailing City,St,Zip: SAN BERNARDINO, CA 924080000		
	Gen County: San Bernardino		
	TSD EPA ID: CAT080013352		

MAP FINDINGS
FOCUS MAP 6

Map ID Site Database(s) EPA ID Number

SUBARU OF SAN BERNARDINO (Continued)

S103636787

TSD County: Los Angeles
Waste Category: Unspecified aqueous solution
Disposal Method: Recycler
Tons: .6880
Facility County: San Bernardino

Gepaid: CAL000022559
Contact: DAVID M JOSEPH/SERVICE MGR
Telephone: 9098888686
Facility Addr2: Not reported
Mailing Name: Not reported
Mailing Address: 1790 S E ST
Mailing City,St,Zip: SAN BERNARDINO, CA 924080000
Gen County: San Bernardino
TSD EPA ID: Not reported
TSD County: Los Angeles
Waste Category: Oil/water separation sludge
Disposal Method: Recycler
Tons: 0.12
Facility County: Not reported

[Click this hyperlink](#) while viewing on your computer to access
9 additional CA_HAZNET: record(s) in the EDR Site Report.

San Bern. Co. Permit:

Region: SAN BERNARDINO
Facility ID: FA0006491
Owner: SUBARU OF SAN BERNARDINO
Permit Number: PT0003219
Permit Category: SPECIAL GENERATOR(B)
Facility Status: ACTIVE
Expiration Date: 7/31/2008 12:00:00AM

Region: SAN BERNARDINO
Facility ID: FA0006491
Owner: SUBARU OF SAN BERNARDINO
Permit Number: PT0003218
Permit Category: SPECIAL HANDLER
Facility Status: ACTIVE
Expiration Date: 7/31/2008 12:00:00AM

188

FIRST IMAGE MANAGEMENT COMPANY
630 E BRIER DR
SAN BERNARDINO, CA 92408

HAZNET S100935357
N/A

HAZNET:

Gepaid: CAL000060867
Contact: RANCON
Telephone: 0000000000
Facility Addr2: Not reported
Mailing Name: Not reported
Mailing Address: 630 E BRIER DR
Mailing City,St,Zip: SAN BERNARDINO, CA 924082800
Gen County: San Bernardino
TSD EPA ID: CAD981402522
TSD County: Kern
Waste Category: Photochemicals/photoprocessing waste

MAP FINDINGS
FOCUS MAP 6

Map ID Site Database(s) EPA ID Number

FIRST IMAGE MANAGEMENT COMPANY (Continued)

S100935357

Disposal Method: Not reported
Tons: .4587
Facility County: San Bernardino

Gepaid: CAL000060867
Contact: RANCON
Telephone: 0000000000
Facility Addr2: Not reported
Mailing Name: Not reported
Mailing Address: 630 E BRIER DR
Mailing City,St,Zip: SAN BERNARDINO, CA 924082800
Gen County: San Bernardino
TSD EPA ID: CAD981402522
TSD County: Kern
Waste Category: Photochemicals/photoprocessing waste
Disposal Method: Recycler
Tons: 1.9807
Facility County: San Bernardino

Gepaid: CAL000060867
Contact: RANCON
Telephone: 0000000000
Facility Addr2: Not reported
Mailing Name: Not reported
Mailing Address: 630 E BRIER DR
Mailing City,St,Zip: SAN BERNARDINO, CA 924082800
Gen County: San Bernardino
TSD EPA ID: OK0000146316
TSD County: 0
Waste Category: Photochemicals/photoprocessing waste
Disposal Method: Not reported
Tons: .2160
Facility County: San Bernardino

188

**ITT TECHNICAL INSTITUTE
630 E BRIER DR STE 160
SAN BERNARDINO, CA 92408**

**San Bern. Co. Permit S105698227
N/A**

San Bern. Co. Permit:
Region: SAN BERNARDINO
Facility ID: FA0004021
Owner: ITT EDUCATIONAL SERVICES INC
Permit Number: PT0008810
Permit Category: SPECIAL GENERATOR(B)
Facility Status: INACTIVE
Expiration Date: 8/31/2005 12:00:00AM

Region: SAN BERNARDINO
Facility ID: FA0004021
Owner: ITT EDUCATIONAL SERVICES INC
Permit Number: PT0008809
Permit Category: SPECIAL HANDLER
Facility Status: INACTIVE
Expiration Date: 8/31/2005 12:00:00AM

MAP FINDINGS
FOCUS MAP 6

Map ID	Site	Database(s)	EPA ID Number
195	<p>BLACKLAND PROPERTIES SITE NE OF WATERMAN AVE AND VANDERBILT WAY SAN BERNARDINO, CA</p> <p>SWF/LF: Region: STATE Facility ID: 36-CR-0070 Lat/Long: 34.06976 / -117.277 Owner Name: Not reported Owner Telephone: Not reported Owner Address: Not reported Owner Address2: Not reported Owner City,St,Zip: Not reported Operator: Not reported Operator Phone: Not reported Operator Address: Not reported Operator Address2: Not reported Operator City,St,Zip: Not reported Operator's Status: Closed Permit Date: Not reported Permit Status: Not reported Permitted Acreage: \$0.00 Activity: Solid Waste Disposal Site Regulation Status: Pre-regulations Landuse Name: Commercial GIS Source: External Category: Disposal Unit Number: 01 Inspection Frequency: None Accepted Waste: Not reported Closure Date: Not reported Closure Type: Not reported Disposal Acreage: \$0.00 Swisnumber: 36-CR-0070 Issue & Observations: Not reported Program Type: Not reported Permitted Throughput with Units: 0 Actual Throughput with Units: Not reported Permitted Capacity with Units: 0 Remaining Capacity: 0 Remaining Capacity with Units: Not reported</p>	SWF/LF	S105155571 N/A
196	<p>1750 S WATERMAN, EZ-8 MOTEL SAN BERNARDINO, CA 92408</p> <p>CDL: Facility ID: 199512052 Date: 1995-12-29 00:00:00 Lab Type: Illegal Drug Lab (L) - location where an illegal drug lab was operated or drug lab equipment and/or materials were stored.</p>	CDL	S107529792 N/A

MAP FINDINGS
FOCUS MAP 6

Map ID	Site	Database(s)	EPA ID Number
196	<p>1750 S WATERMAN AVE SAN BERNARDINO, CA 92400</p> <p>CDL: Facility ID: 199710101 Date: 1997-10-22 00:00:00 Lab Type: Illegal Drug Lab (L) - location where an illegal drug lab was operated or drug lab equipment and/or materials were stored.</p>	CDL	S107529790 N/A
202	<p>REPUBLIC BUSINESS FORMS 1814 COMMERCE CENTER WEST #G SAN BERNARDINO, CA 92408</p> <p>HAZNET: Gepaid: CAL000126616 Contact: REPUBLIC BUSINESS FORMS INC Telephone: 9098848464 Facility Addr2: Not reported Mailing Name: Not reported Mailing Address: 1814 COMMERCENTER W STE G Mailing City,St,Zip: SAN BERNARDINO, CA 924083332 Gen County: San Bernardino TSD EPA ID: CAD070148432 TSD County: 1 Waste Category: Photochemicals/photoprocessing waste Disposal Method: Recycler Tons: .1250 Facility County: San Bernardino</p> <p>Gepaid: CAL000126616 Contact: REPUBLIC BUSINESS FORMS INC Telephone: 9098848464 Facility Addr2: Not reported Mailing Name: Not reported Mailing Address: 1814 COMMERCENTER W STE G Mailing City,St,Zip: SAN BERNARDINO, CA 924083332 Gen County: San Bernardino TSD EPA ID: CAT000613976 TSD County: Orange Waste Category: Photochemicals/photoprocessing waste Disposal Method: Transfer Station Tons: .0625 Facility County: San Bernardino</p> <p>Gepaid: CAL000126616 Contact: REPUBLIC BUSINESS FORMS INC Telephone: 9098848464 Facility Addr2: Not reported Mailing Name: Not reported Mailing Address: 1814 COMMERCENTER W STE G Mailing City,St,Zip: SAN BERNARDINO, CA 924083332 Gen County: San Bernardino TSD EPA ID: CAT000613976 TSD County: Orange Waste Category: *** Disposal Method: Transfer Station Tons: .0625 Facility County: San Bernardino</p>	HAZNET	S103888918 N/A

MAP FINDINGS
FOCUS MAP 6

Map ID	Site	Database(s)	EPA ID Number
--------	------	-------------	---------------

REPUBLIC BUSINESS FORMS (Continued)

S103888918

Gepaid: CAL000126616
 Contact: REPUBLIC BUSINESS FORMS INC
 Telephone: 9098848464
 Facility Addr2: Not reported
 Mailing Name: Not reported
 Mailing Address: 1814 COMMERCENTER W STE G
 Mailing City,St,Zip: SAN BERNARDINO, CA 924083332
 Gen County: San Bernardino
 TSD EPA ID: CAT000613976
 TSD County: Orange
 Waste Category: Photochemicals/photoprocessing waste
 Disposal Method: Transfer Station
 Tons: .2500
 Facility County: San Bernardino

Gepaid: CAL000126616
 Contact: REPUBLIC BUSINESS FORMS INC
 Telephone: 9098848464
 Facility Addr2: Not reported
 Mailing Name: Not reported
 Mailing Address: 1814 COMMERCENTER W STE G
 Mailing City,St,Zip: SAN BERNARDINO, CA 924083332
 Gen County: San Bernardino
 TSD EPA ID: CAT000613976
 TSD County: Orange
 Waste Category: Photochemicals/photoprocessing waste
 Disposal Method: Transfer Station
 Tons: .1251
 Facility County: San Bernardino

[Click this hyperlink](#) while viewing on your computer to access 5 additional CA_HAZNET: record(s) in the EDR Site Report.

210	VERIZON-SMART PARK 401 VANDERBILT WAY SAN BERNARDINO, CA 92410	San Bern. Co. Permit	S104905613 N/A
-----	---	-----------------------------	---------------------------

San Bern. Co. Permit:
 Region: SAN BERNARDINO
 Facility ID: FA0003581
 Owner: VERIZON CALIFORNIA, INC.
 Permit Number: PT0008240
 Permit Category: HAZMAT HANDLER 0-10 EMPLOYEES
 Facility Status: ACTIVE
 Expiration Date: 4/30/2008 12:00:00AM

211	CITY OF SAN BERNARDINO (FIRE STATION 231) 450 E VANDERBILT WAY SAN BERNARDINO, CA 92408	HAZNET	S108202341 N/A
-----	--	---------------	---------------------------

HAZNET:
 Gepaid: CAC002586538
 Contact: DOUGLAS DEPREE/FIRE MARSHALL
 Telephone: 9093845388
 Facility Addr2: Not reported
 Mailing Name: Not reported

MAP FINDINGS
FOCUS MAP 6

Map ID	Site	Database(s)	EPA ID Number
--------	------	-------------	---------------

CITY OF SAN BERNARDINO (FIRE STATION 231) (Continued)

S108202341

Mailing Address: 200 E 3RD ST
Mailing City,St,Zip: SAN BERNARDINO, CA 92410
Gen County: San Bernardino
TSD EPA ID: CAT080013352
TSD County: Los Angeles
Waste Category: Oil/water separation sludge
Disposal Method: Recycler
Tons: 2
Facility County: Not reported

Gepaid: CAC002600932
Contact: JUDY CROTEAU
Telephone: 9098443321
Facility Addr2: Not reported
Mailing Name: Not reported
Mailing Address: 200 E 3RD ST
Mailing City,St,Zip: SAN BERNARDINO, CA 92410
Gen County: San Bernardino
TSD EPA ID: CAT080013352
TSD County: Los Angeles
Waste Category: Oil/water separation sludge
Disposal Method: Recycler
Tons: 1.04
Facility County: San Bernardino

211

**CI-SAN BDNO FIRE STN 11
450 E VANDERBILT WAY
SAN BERNARDINO, CA 92408**

**UST U003785116
N/A**

UST:
Local Agency: 36000
Facility ID: 89017366

211

**SB CITY FIRE STATION #231
450 E VANDERBILT WY
SAN BERNARDINO, CA 92408**

**San Bern. Co. Permit S104765108
N/A**

San Bern. Co. Permit:
Region: SAN BERNARDINO
Facility ID: FA0002088
Owner: CITY OF SAN BERNARDINO
Permit Number: PT0010994
Permit Category: UST OWNERSHIP/OPERATING PERMIT (PER UST)
Facility Status: INACTIVE
Expiration Date: 7/31/2007 12:00:00AM

Region: SAN BERNARDINO
Facility ID: FA0002088
Owner: CITY OF SAN BERNARDINO
Permit Number: PT0004148
Permit Category: HAZMAT HANDLER 0-10 EMPLOYEES
Facility Status: ACTIVE
Expiration Date: 7/31/2008 12:00:00AM

MAP FINDINGS
FOCUS MAP 6

Map ID	Site	Database(s)	EPA ID Number
	SB CITY FIRE STATION #231 (Continued) Region: SAN BERNARDINO Facility ID: FA0002088 Owner: CITY OF SAN BERNARDINO Permit Number: PT0018811 Permit Category: ABOVEGROUND PETROLEUM STORAGE (AST) (SPCC) Facility Status: ACTIVE Expiration Date: 7/31/2008 12:00:00AM		S104765108
218	ROMULO DE LEON DDS, INC. 1849 COMMERCENTER EAST,#A SAN BERNARDINO, CA 92408 HAZNET: Gepaid: CAL000082782 Contact: ROMULO DE LEON DDS INC Telephone: 9093377869 Facility Addr2: Not reported Mailing Name: Not reported Mailing Address: 1849 COMMERCENTER E STE A Mailing City,St,Zip: SAN BERNARDINO, CA 924080000 Gen County: San Bernardino TSD EPA ID: CAT000613976 TSD County: Orange Waste Category: Photochemicals/photoprocessing waste Disposal Method: Transfer Station Tons: .1873 Facility County: San Bernardino Gepaid: CAL000082782 Contact: LINDA LORD BOOKKEEPER Telephone: 9098844741 Facility Addr2: Not reported Mailing Name: Not reported Mailing Address: 1849 COMMERCENTER E STE A Mailing City,St,Zip: SAN BERNARDINO, CA 924080000 Gen County: San Bernardino TSD EPA ID: CAD981402522 TSD County: Kern Waste Category: Photochemicals/photoprocessing waste Disposal Method: Recycler Tons: 0.05 Facility County: Not reported Gepaid: CAL000082782 Contact: LINDA LORD BOOKKEEPER Telephone: 9098844741 Facility Addr2: Not reported Mailing Name: Not reported Mailing Address: 1849 COMMERCENTER E STE A Mailing City,St,Zip: SAN BERNARDINO, CA 924080000 Gen County: San Bernardino TSD EPA ID: CAD981402522 TSD County: Kern Waste Category: Not reported Disposal Method: Transfer Station Tons: 0.02 Facility County: San Bernardino	HAZNET	S103985292 N/A

MAP FINDINGS
FOCUS MAP 6

Map ID	Site	Database(s)	EPA ID Number
--------	------	-------------	---------------

ROMULO DE LEON DDS, INC. (Continued)

S103985292

Gepaid: CAL000082782
 Contact: LINDA LORD BOOKKEEPER
 Telephone: 9098844741
 Facility Addr2: Not reported
 Mailing Name: Not reported
 Mailing Address: 1849 COMMERCENTER E STE A
 Mailing City,St,Zip: SAN BERNARDINO, CA 924080000
 Gen County: San Bernardino
 TSD EPA ID: Not reported
 TSD County: Santa Cruz
 Waste Category: Aqueous solution with 10% or more total organic residues
 Disposal Method: Not reported
 Tons: 0.45
 Facility County: Not reported

Gepaid: CAL000082782
 Contact: LINDA LORD BOOKKEEPER
 Telephone: 9098844741
 Facility Addr2: Not reported
 Mailing Name: Not reported
 Mailing Address: 1849 COMMERCENTER E STE A
 Mailing City,St,Zip: SAN BERNARDINO, CA 924080000
 Gen County: San Bernardino
 TSD EPA ID: Not reported
 TSD County: Fresno
 Waste Category: Photochemicals/photoprocessing waste
 Disposal Method: Recycler
 Tons: 0.08
 Facility County: Not reported

[Click this hyperlink](#) while viewing on your computer to access
10 additional CA_HAZNET: record(s) in the EDR Site Report.

225

**WATERMAN/I-10 SHELL
1930 S WATERMAN
SAN BERNARDINO, CA 92408**

**HAZNET S101619527
CA FID UST N/A
SWEEPS UST**

HAZNET:
 Gepaid: CAL000162014
 Contact: SONDR A BIENVENU
 Telephone: 7132412258
 Facility Addr2: Not reported
 Mailing Name: Not reported
 Mailing Address: EQUILON ENTERPRISES LLC
 Mailing City,St,Zip: HOUSTON, TX 772104453
 Gen County: San Bernardino
 TSD EPA ID: Not reported
 TSD County: Santa Cruz
 Waste Category: Waste oil and mixed oil
 Disposal Method: Not reported
 Tons: 0.45
 Facility County: Not reported

CA FID UST:
 Facility ID: 36008119
 Regulated By: UTNKA
 Regulated ID: 00012744

MAP FINDINGS
FOCUS MAP 6

Map ID Site Database(s) EPA ID Number

WATERMAN/I-10 SHELL (Continued)

S101619527

Cortese Code: Not reported
SIC Code: Not reported
Facility Phone: Not reported
Mail To: Not reported
Mailing Address: 3281 E GUASTI
Mailing Address 2: Not reported
Mailing City,St,Zip: SAN BERNARDINO 92408
Contact: Not reported
Contact Phone: Not reported
DUNS Number: Not reported
NPDES Number: Not reported
EPA ID: Not reported
Comments: Not reported
Status: Active

SWEEPS UST:

Status: A
Comp Number: 12744
Number: 3
Board Of Equalization: 44-000074
Ref Date: 10-21-92
Act Date: 10-21-92
Created Date: 02-29-88
Tank Status: A
Owner Tank Id: 1
Swrcb Tank Id: 36-000-012744-000001
Actv Date: 10-21-92
Capacity: 10000
Tank Use: M.V. FUEL
Stg: P
Content: REG UNLEADED
Number Of Tanks: 4

Status: A
Comp Number: 12744
Number: 3
Board Of Equalization: 44-000074
Ref Date: 10-21-92
Act Date: 10-21-92
Created Date: 02-29-88
Tank Status: A
Owner Tank Id: 3
Swrcb Tank Id: 36-000-012744-000002
Actv Date: 10-21-92
Capacity: 10000
Tank Use: M.V. FUEL
Stg: P
Content: PRM UNLEADED
Number Of Tanks: Not reported

Status: A
Comp Number: 12744
Number: 3
Board Of Equalization: 44-000074
Ref Date: 10-21-92
Act Date: 10-21-92
Created Date: 02-29-88

MAP FINDINGS
FOCUS MAP 6

Map ID	Site	Database(s)	EPA ID Number
--------	------	-------------	---------------

WATERMAN/I-10 SHELL (Continued)

S101619527

Tank Status: A
 Owner Tank Id: 2
 Swrcb Tank Id: 36-000-012744-000003
 Actv Date: 10-21-92
 Capacity: 10000
 Tank Use: M.V. FUEL
 Stg: P
 Content: PRM UNLEADED
 Number Of Tanks: Not reported

Status: A
 Comp Number: 12744
 Number: 3
 Board Of Equalization: 44-000074
 Ref Date: 10-21-92
 Act Date: 10-21-92
 Created Date: 02-29-88
 Tank Status: A
 Owner Tank Id: 4
 Swrcb Tank Id: 36-000-012744-000004
 Actv Date: 10-21-92
 Capacity: 10000
 Tank Use: M.V. FUEL
 Stg: P
 Content: DIESEL
 Number Of Tanks: Not reported

225

**SHELL #1930
 1930 WATERMAN AVE
 SAN BERNARDINO, CA 92408**

**LUST S104791949
 Cortese N/A**

LUST:
 Region: STATE
 Status: Case Closed
 Chemical: Gasoline
 Local Case #: 90054
 Case Number: 083601302T
 Qty Leaked: Not reported
 Abate Method: Not reported
 Case Type: Drinking Water Aquifer affected
 Cross Street: HOSPITALITY
 Enf Type: Not reported
 Funding: Undefined
 How Discovered: OM
 How Stopped: Not reported
 Leak Cause: UNK
 Leak Source: UNK
 Global Id: T0607100153
 Stop Date: Not reported
 Confirm Leak: Not reported
 Workplan: Not reported
 Prelim Assess: 1989-08-04 00:00:00
 Pollution Char: 1991-01-16 00:00:00
 Remed Plan: Not reported
 Remed Action: Not reported
 Monitoring: Not reported
 Report Date: 1991-06-18 00:00:00
 Discover Date: 1989-06-07 00:00:00

MAP FINDINGS
FOCUS MAP 6

Map ID Site Database(s) EPA ID Number

SHELL #1930 (Continued)

S104791949

Enforcement Dt: 1965-01-01 00:00:00
 Release Date: 1989-07-28 00:00:00
 Review Date: 1991-05-18 00:00:00
 Enter Date: 1989-09-08 00:00:00
 MTBE Date: Not reported
 GW Qualifier: Not reported
 Soil Qualifier: Not reported
 Max MTBE GW ppb: Not reported
 Max MTBE Soil ppb: Not reported
 County: 36
 Org Name: Not reported
 Reg Board: Santa Ana Region
 Contact Person: Not reported
 Responsible Party: SHELL OIL COMPANY
 RP Address: 511 NORTH BROOKHURST STREET, ANAHEIM, CA 92801
 Interim: Not reported
 Oversight Prgm: LUST
 MTBE Class: *
 MTBE Conc: 0
 MTBE Fuel: 1
 MTBE Tested: Site NOT Tested for MTBE.Includes Unknown and Not Analyzed.
 Staff: CAB
 Staff Initials: CR2
 Lead Agency: Regional Board
 Local Agency: 36000L
 Hydr Basin #: UPPER SANTA ANA VALL
 Beneficial: Not reported
 Priority: Not reported
 Cleanup Fund Id: Not reported
 Work Suspended: Not reported
 Operator: RIEKER AND JOHNSON
 Water System Name: Not reported
 Well Name: Not reported
 Distance To Lust: 0
 Waste Discharge Global ID: Not reported
 Waste Disch Assigned Name: Not reported
 Summary: Not reported

LUST:

Region: 8
 Case Type: Drinking Water Aquifer affected
 Cross Street: HOSPITALITY
 Enf Type: None Taken
 Funding: Not reported
 How Discovered: OM
 How Stopped: Not reported
 Leak Cause: UNK
 Leak Source: UNK
 Global ID: T0607100153
 How Stopped Date: Not reported
 Review Date: Not reported
 Workplan: Not reported
 Prelim Assess: 8/4/1989
 Pollution Char: 1/16/1991
 Remed Plan: Not reported
 Remed Action: Not reported
 Monitoring: Not reported

MAP FINDINGS
FOCUS MAP 6

Map ID	Site	Database(s)	EPA ID Number
--------	------	-------------	---------------

SHELL #1930 (Continued)

S104791949

Close Date: 6/18/1991
 Discover Date: 6/7/1989
 Enforcement Date: 1/1/1965
 Review Date: 5/18/1991
 Enter Date: 9/8/1989
 MTBE Date: Not reported
 GW Qualifies: Not reported
 Soil Qualifies: Not reported
 Max MTBE GW: Not reported
 Max MTBE Soil: Not reported
 County: San Bernardino
 Operator: Not reported
 Regional Board: 08
 Facility Status: Case Closed
 Substance: 8006619
 Facility Contact: Not reported
 Interim: Not reported
 Oversight Program: LUST
 Latitude: 34.0672462
 Longitude: -117.2789076
 MTBE Concentration: 0
 MTBE Fuel: 1
 MTBE Tested: NT
 Staff: CAB
 Staff Initials: CR2
 Lead Agency: Regional Board
 Local Agency: 36000L
 Hydr Basin #: UPPER SANTA ANA VALL
 Beneficial: Not reported
 Priority: Not reported
 Cleanup Fund Id: Not reported
 Work Suspended: Not reported
 Local Case Num: 90054
 Case Number: 083601302T
 Qty Leaked: Not reported
 Abate Method: Not reported
 MTBE Class: *
 Summary: Not reported

Cortese:
 Region: CORTESE
 Facility Addr2: Not reported

227

CONCORDE CAREER INSTITUTE
201 E AIRPORT DR
SAN BERNARDINO, CA 92408

San Bern. Co. Permit **S105974455**
N/A

San Bern. Co. Permit:
 Region: SAN BERNARDINO
 Facility ID: FA0007965
 Owner: CONCORDE CAREER COLLEGE, INC.
 Permit Number: PT0013948
 Permit Category: SPECIAL GENERATOR(B)
 Facility Status: ACTIVE
 Expiration Date: 8/31/2008 12:00:00AM

 Region: SAN BERNARDINO

MAP FINDINGS
FOCUS MAP 6

Map ID	Site	Database(s)	EPA ID Number
--------	------	-------------	---------------

CONCORDE CAREER INSTITUTE (Continued)

S105974455

Facility ID: FA0007965
 Owner: CONCORDE CAREER COLLEGE, INC.
 Permit Number: PT0013947
 Permit Category: SPECIAL HANDLER
 Facility Status: ACTIVE
 Expiration Date: 8/31/2008 12:00:00AM

228

**COMPUTERIZED DIAGNOSTIC IMAGING
1884 BUSINESS CENTER DR
SAN BERNARDINO, CA 92408**

**RCRA-SQG 1001217499
FINDS CAR000035774
HAZNET
San Bern. Co. Permit**

RCRA-SQG:

Date form received by agency: 01/28/1998
 Facility name: COMPUTERIZED DIAGNOSTIC IMAGING
 Facility address: 1884 BUSINESS CENTER DR
 SAN BERNARDINO, CA 92408
 EPA ID: CAR000035774
 Mailing address: 4000 14TH ST STE 109
 RIVERSIDE, CA 92501
 Contact: DENISE LESLIE
 Contact address: 4000 14TH ST STE 109
 RIVERSIDE, CA 92501
 Contact country: US
 Contact telephone: (909) 276-7500
 Contact email: Not reported
 EPA Region: 09
 Classification: Small Small Quantity Generator
 Description: Handler: generates more than 100 and less than 1000 kg of hazardous waste during any calendar month and accumulates less than 6000 kg of hazardous waste at any time; or generates 100 kg or less of hazardous waste during any calendar month, and accumulates more than 1000 kg of hazardous waste at any time

Owner/Operator Summary:

Owner/operator name: COMPUTERIZED DIAGNOSTIC IMAG
 Owner/operator address: 2020 IOWA AVE STE 103
 RIVERSIDE, CA 92507
 Owner/operator country: Not reported
 Owner/operator telephone: (909) 781-2270
 Legal status: Private
 Owner/Operator Type: Owner
 Owner/Op start date: Not reported
 Owner/Op end date: Not reported

Handler Activities Summary:

U.S. importer of hazardous waste: Unknown
 Mixed waste (haz. and radioactive): Unknown
 Recycler of hazardous waste: No
 Transporter of hazardous waste: No
 Treater, storer or disposer of HW: No
 Underground injection activity: No
 On-site burner exemption: Unknown
 Furnace exemption: Unknown
 Used oil fuel burner: No
 Used oil processor: No
 User oil refiner: No

MAP FINDINGS
FOCUS MAP 6

Map ID Site Database(s) EPA ID Number

COMPUTERIZED DIAGNOSTIC IMAGING (Continued)

1001217499

Used oil fuel marketer to burner: No
Used oil Specification marketer: No
Used oil transfer facility: No
Used oil transporter: No
Off-site waste receiver: Commercial status unknown

Hazardous Waste Summary:

Waste code: D000
Waste name: Not Defined

Waste code: D011
Waste name: SILVER

Violation Status: No violations found

FINDS:

Other Pertinent Environmental Activity Identified at Site

California - Hazardous Waste Tracking System - Datamart

RCRAInfo is a national information system that supports the Resource Conservation and Recovery Act (RCRA) program through the tracking of events and activities related to facilities that generate, transport, and treat, store, or dispose of hazardous waste. RCRAInfo allows RCRA program staff to track the notification, permit, compliance, and corrective action activities required under RCRA.

HAZNET:

Gepaid: CAR000035774
Contact: DENISE LESLIE DIRECTOR IMG SER
Telephone: 9092767500
Facility Addr2: Not reported
Mailing Name: Not reported
Mailing Address: 4000 14TH ST STE 109
Mailing City,St,Zip: RIVERSIDE, CA 925010000
Gen County: San Bernardino
TSD EPA ID: CAD981402522
TSD County: Kern
Waste Category: Photochemicals/photoprocessing waste
Disposal Method: Recycler
Tons: 0.22
Facility County: Not reported

Gepaid: CAR000035774
Contact: DENISE LESLIE DIRECTOR IMG SER
Telephone: 9092767500
Facility Addr2: Not reported
Mailing Name: Not reported
Mailing Address: 4000 14TH ST STE 109
Mailing City,St,Zip: RIVERSIDE, CA 925010000
Gen County: San Bernardino
TSD EPA ID: Not reported
TSD County: Kern
Waste Category: Photochemicals/photoprocessing waste
Disposal Method: Recycler
Tons: 0.68

MAP FINDINGS
FOCUS MAP 6

Map ID Site Database(s) EPA ID Number

COMPUTERIZED DIAGNOSTIC IMAGING (Continued)

1001217499

Facility County: Not reported

Gepaid: CAR000035774
Contact: COMPUTERIZED DIAGNOSTIC IMAG
Telephone: 9097812270
Facility Addr2: Not reported
Mailing Name: Not reported
Mailing Address: 4000 14TH ST STE 109
Mailing City,St,Zip: RIVERSIDE, CA 925010000
Gen County: San Bernardino
TSD EPA ID: CAD983604000
TSD County: San Bernardino
Waste Category: Photochemicals/photoprocessing waste
Disposal Method: Recycler
Tons: .7505
Facility County: San Bernardino

Gepaid: CAR000035774
Contact: COMPUTERIZED DIAGNOSTIC IMAG
Telephone: 9097812270
Facility Addr2: Not reported
Mailing Name: Not reported
Mailing Address: 4000 14TH ST STE 109
Mailing City,St,Zip: RIVERSIDE, CA 925010000
Gen County: San Bernardino
TSD EPA ID: CAD983604000
TSD County: San Bernardino
Waste Category: Photochemicals/photoprocessing waste
Disposal Method: Recycler
Tons: 1.1465
Facility County: San Bernardino

Gepaid: CAR000035774
Contact: DENISE LESLIE DIRECTOR IMG SER
Telephone: 9092767500
Facility Addr2: Not reported
Mailing Name: Not reported
Mailing Address: 4000 14TH ST STE 109
Mailing City,St,Zip: RIVERSIDE, CA 925010000
Gen County: San Bernardino
TSD EPA ID: Not reported
TSD County: Kern
Waste Category: Photochemicals/photoprocessing waste
Disposal Method: Recycler
Tons: 0.66
Facility County: Not reported

[Click this hyperlink](#) while viewing on your computer to access
3 additional CA_HAZNET: record(s) in the EDR Site Report.

San Bern. Co. Permit:

Region: SAN BERNARDINO
Facility ID: FA0009836
Owner: SAN BERNARDINO IMAGING LLC
Permit Number: PT0016763
Permit Category: SPECIAL HANDLER
Facility Status: ACTIVE

MAP FINDINGS
FOCUS MAP 6

Map ID	Site	Database(s)	EPA ID Number
	COMPUTERIZED DIAGNOSTIC IMAGING (Continued)		1001217499
	Expiration Date: 9/30/2008 12:00:00AM		
	Region: SAN BERNARDINO		
	Facility ID: FA0009836		
	Owner: SAN BERNARDINO IMAGING LLC		
	Permit Number: PT0016764		
	Permit Category: SPECIAL GENERATOR(B)		
	Facility Status: ACTIVE		
	Expiration Date: 9/30/2008 12:00:00AM		
230	SUNWEST PRINTING, INC 118 W AIRPORT DR,#212 SAN BERNARDINO, CA 92408	HAZNET	S103989942 N/A
	HAZNET:		
	Gepaid: CAL923013159		
	Contact: JOHN AND NICK LOPEZ		
	Telephone: 7148895848		
	Facility Addr2: Not reported		
	Mailing Name: Not reported		
	Mailing Address: 118 E AIRPORT DR STE 210		
	Mailing City,St,Zip: SAN BERNARDINO, CA 924083419		
	Gen County: San Bernardino		
	TSD EPA ID: CAT000613976		
	TSD County: Orange		
	Waste Category: Photochemicals/photoprocessing waste		
	Disposal Method: Transfer Station		
	Tons: .1005		
	Facility County: San Bernardino		
	Gepaid: CAL923013159		
	Contact: JOHN AND NICK LOPEZ		
	Telephone: 7148895848		
	Facility Addr2: Not reported		
	Mailing Name: Not reported		
	Mailing Address: 118 E AIRPORT DR STE 210		
	Mailing City,St,Zip: SAN BERNARDINO, CA 924083419		
	Gen County: San Bernardino		
	TSD EPA ID: CAT000613976		
	TSD County: Orange		
	Waste Category: Photochemicals/photoprocessing waste		
	Disposal Method: Transfer Station		
	Tons: .2502		
	Facility County: San Bernardino		
	Gepaid: CAL923013159		
	Contact: JOHN AND NICK LOPEZ		
	Telephone: 7148895848		
	Facility Addr2: Not reported		
	Mailing Name: Not reported		
	Mailing Address: 118 E AIRPORT DR STE 210		
	Mailing City,St,Zip: SAN BERNARDINO, CA 924083419		
	Gen County: San Bernardino		
	TSD EPA ID: ILR000038067		
	TSD County: 99		
	Waste Category: Other organic solids		
	Disposal Method: Not reported		
	Tons: .1250		

MAP FINDINGS
FOCUS MAP 6

Map ID Site Database(s) EPA ID Number

SUNWEST PRINTING, INC (Continued)

S103989942

Facility County: San Bernardino

Gepaid: CAL923013159
Contact: JOHN AND NICK LOPEZ
Telephone: 7148895848
Facility Addr2: Not reported
Mailing Name: Not reported
Mailing Address: 118 E AIRPORT DR STE 210
Mailing City,St,Zip: SAN BERNARDINO, CA 924083419
Gen County: San Bernardino
TSD EPA ID: CAT000613976
TSD County: Orange
Waste Category: Photochemicals/photoprocessing waste
Disposal Method: Transfer Station
Tons: .2502
Facility County: San Bernardino

Gepaid: CAL923013159
Contact: JOHN AND NICK LOPEZ
Telephone: 7148895848
Facility Addr2: Not reported
Mailing Name: Not reported
Mailing Address: 118 E AIRPORT DR STE 210
Mailing City,St,Zip: SAN BERNARDINO, CA 924083419
Gen County: San Bernardino
TSD EPA ID: CAT000613976
TSD County: Orange
Waste Category: Photochemicals/photoprocessing waste
Disposal Method: Transfer Station
Tons: 0.0208
Facility County: San Bernardino

[Click this hyperlink](#) while viewing on your computer to access
1 additional CA_HAZNET: record(s) in the EDR Site Report.

230

**FROME INVESTMENTS
118 E AIRPORT DR
SAN BERNARDINO, CA 92408**

**HAZNET S107142531
N/A**

HAZNET:
Gepaid: CAC002568382
Contact: JEFF FROME
Telephone: 7144021135
Facility Addr2: Not reported
Mailing Name: Not reported
Mailing Address: 118 E AIRPORT DR
Mailing City,St,Zip: SAN BERNARDINO, CA 924083472
Gen County: San Bernardino
TSD EPA ID: AZD009015389
TSD County: San Bernardino
Waste Category: Off-specification, aged, or surplus organics
Disposal Method: Recycler
Tons: 0.22
Facility County: San Bernardino

MAP FINDINGS
FOCUS MAP 6

Map ID	Site	Database(s)	EPA ID Number
234	TRUCKOMAT 1955 HUNTS LN SAN BERNARDINO, CA 92412	HIST UST	U001576236 N/A
	HIST UST: Region: STATE Facility ID: 00000042761 Facility Type: Gas Station Other Type: Not reported Total Tanks: 0003 Contact Name: Not reported Telephone: 7148891614 Owner Name: JOE BOUR Owner Address: BOX 6144 Owner City,St,Zip: SAN BERNARDINO, CA 92412 Tank Num: 001 Container Num: 03 Year Installed: 1973 Tank Capacity: 00004000 Tank Used for: PRODUCT Type of Fuel: DIESEL Tank Construction: Not reported Leak Detection: Visual, Stock Inventor, Groundwater Monitoring Well, Pressure Test Tank Num: 002 Container Num: 02 Year Installed: 1973 Tank Capacity: 00010000 Tank Used for: PRODUCT Type of Fuel: DIESEL Tank Construction: Not reported Leak Detection: Visual, Stock Inventor, Groundwater Monitoring Well, Pressure Test Tank Num: 003 Container Num: 01 Year Installed: 1973 Tank Capacity: 00010000 Tank Used for: PRODUCT Type of Fuel: DIESEL Tank Construction: Not reported Leak Detection: Visual, Stock Inventor, Groundwater Monitoring Well, Pressure Test		
234	TRUCK O'MAT 1955 HUNTS LANE SAN BERNARDINO, CA 92408	LUST Cortese CA FID UST SWEEPS UST	S101590965 N/A
	LUST: Region: STATE Status: Post remedial action monitoring Chemical: Diesel Local Case #: 91008 Case Number: 083601899T Qty Leaked: Not reported Abate Method: Excavate and Dispose - remove contaminated soil and dispose in approved site, Enhanced Biodegradation - use of any available technology to promote bacterial decomposition of contaminants Case Type: Drinking Water Aquifer affected Cross Street: E STREET		

MAP FINDINGS
 FOCUS MAP 6

Map ID Site Database(s) EPA ID Number

TRUCK O'MAT (Continued)

S101590965

Enf Type: Not reported
 Funding: RDA
 How Discovered: Tank Closure
 How Stopped: Close Tank
 Leak Cause: UNK
 Leak Source: UNK
 Global Id: T0607100235
 Stop Date: 1991-08-26 00:00:00
 Confirm Leak: 1991-09-19 00:00:00
 Workplan: Not reported
 Prelim Assess: Not reported
 Pollution Char: Not reported
 Remed Plan: Not reported
 Remed Action: 2000-04-05 00:00:00
 Monitoring: 2000-04-05 00:00:00
 Report Date: Not reported
 Discover Date: 1991-08-26 00:00:00
 Enforcement Dt: Not reported
 Release Date: 1991-09-09 00:00:00
 Review Date: Not reported
 Enter Date: Not reported
 MTBE Date: Not reported
 GW Qualifier: Not reported
 Soil Qualifier: Not reported
 Max MTBE GW ppb: Not reported
 Max MTBE Soil ppb: Not reported
 County: 36
 Org Name: Not reported
 Reg Board: Santa Ana Region
 Contact Person: Not reported
 Responsible Party: TRUCK O MAT
 RP Address: P.O. BOX 6144
 Interim: Not reported
 Oversight Prgm: LUST
 MTBE Class: *
 MTBE Conc: 0
 MTBE Fuel: 0
 MTBE Tested: MTBE Detected. Site tested for MTBE and MTBE detected
 Staff: NOM
 Staff Initials: JC3
 Lead Agency: Local Agency
 Local Agency: 36000L
 Hydr Basin #: UPPER SANTA ANA VALL
 Beneficial: Not reported
 Priority: Not reported
 Cleanup Fund Id: Not reported
 Work Suspended: Not reported
 Operator: Not reported
 Water System Name: Not reported
 Well Name: Not reported
 Distance To Lust: 0
 Waste Discharge Global ID: Not reported
 Waste Disch Assigned Name: Not reported
 Summary: Not reported

LUST:

Region: 8

MAP FINDINGS
FOCUS MAP 6

Map ID Site Database(s) EPA ID Number

TRUCK O'MAT (Continued)

S101590965

Case Type: Drinking Water Aquifer affected
Cross Street: E STREET
Enf Type: Not reported
Funding: Not reported
How Discovered: Tank Closure
How Stopped: Not reported
Leak Cause: UNK
Leak Source: UNK
Global ID: T0607100235
How Stopped Date: 8/26/1991
Review Date: Not reported
Workplan: 9/23/1991
Prelim Assess: Not reported
Pollution Char: 12/29/1992
Remed Plan: 5/26/1994
Remed Action: Not reported
Monitoring: Not reported
Close Date: Not reported
Discover Date: 8/26/1991
Enforcement Date: Not reported
Review Date: 10/17/1994
Enter Date: 7/21/1991
MTBE Date: Not reported
GW Qualifies: Not reported
Soil Qualifies: Not reported
Max MTBE GW: Not reported
Max MTBE Soil: Not reported
County: San Bernardino
Operator: Not reported
Regional Board: 08
Facility Status: Remediation Plan
Substance: 12034
Facility Contact: Not reported
Interim: Not reported
Oversite Program: LUST
Latitude: 34.0651172
Longitude: -117.2873829
MTBE Concentration: 0
MTBE Fuel: 0
MTBE Tested: NRQ
Staff: NOM
Staff Initials: JC3
Lead Agency: Local Agency
Local Agency: 36000L
Hydr Basin #: UPPER SANTA ANA VALL
Beneficial: Not reported
Priority: Not reported
Cleanup Fund Id: Not reported
Work Suspended: Not reported
Local Case Num: 91008
Case Number: 083601899T
Qty Leaked: Not reported
Abate Method: Excavate and Dispose - remove contaminated soil and dispose in approved site, Enhanced Biodegradation - use of any available technology to promote bacterial decomposition of contaminants

MTBE Class: *
Summary: Not reported

MAP FINDINGS
FOCUS MAP 6

Map ID Site Database(s) EPA ID Number

TRUCK O'MAT (Continued)

S101590965

Cortese:
Region: CORTESE
Facility Addr2: 1955 HUNTS LANE

CA FID UST:
Facility ID: 36000384
Regulated By: UTNKA
Regulated ID: 00042761
Cortese Code: Not reported
SIC Code: Not reported
Facility Phone: Not reported
Mail To: Not reported
Mailing Address: BOX
Mailing Address 2: Not reported
Mailing City,St,Zip: SAN BERNARDINO 92408
Contact: Not reported
Contact Phone: Not reported
DUNS Number: Not reported
NPDES Number: Not reported
EPA ID: Not reported
Comments: Not reported
Status: Active

SWEEPS UST:
Status: A
Comp Number: 42761
Number: 9
Board Of Equalization: 44-021020
Ref Date: 07-28-92
Act Date: 07-28-92
Created Date: 02-29-88
Tank Status: A
Owner Tank Id: 3
Swrcb Tank Id: 36-000-042761-000001
Actv Date: 08-26-88
Capacity: 4000
Tank Use: M.V. FUEL
Stg: P
Content: DIESEL
Number Of Tanks: 3

Status: A
Comp Number: 42761
Number: 9
Board Of Equalization: 44-021020
Ref Date: 07-28-92
Act Date: 07-28-92
Created Date: 02-29-88
Tank Status: A
Owner Tank Id: 2
Swrcb Tank Id: 36-000-042761-000002
Actv Date: 08-26-88
Capacity: 10000
Tank Use: M.V. FUEL
Stg: P
Content: DIESEL

MAP FINDINGS
FOCUS MAP 6

Map ID	Site	Database(s)	EPA ID Number
--------	------	-------------	---------------

TRUCK O'MAT (Continued)

S101590965

Number Of Tanks: Not reported

Status: A
Comp Number: 42761
Number: 9
Board Of Equalization: 44-021020
Ref Date: 07-28-92
Act Date: 07-28-92
Created Date: 02-29-88
Tank Status: A
Owner Tank Id: 1
Swrcb Tank Id: 36-000-042761-000003
Actv Date: 08-26-88
Capacity: 10000
Tank Use: M.V. FUEL
Stg: P
Content: DIESEL
Number Of Tanks: Not reported

236

**DIGITAL RAINBOW
1894 S COMMERCE CTR WEST #302
SAN BERNARDINO, CA 92408**

**HAZNET S103960750
N/A**

HAZNET:

Gepaid: CAL000120735
Contact: TERESA MAHONEY
Telephone: 0000000000
Facility Addr2: Not reported
Mailing Name: Not reported
Mailing Address: 1894 S COMMERCE CTR WEST #302
Mailing City,St,Zip: SAN BERNARDINO, CA 924080000
Gen County: San Bernardino
TSD EPA ID: CAD982524613
TSD County: Orange
Waste Category: Photochemicals/photoprocessing waste
Disposal Method: Recycler
Tons: .1251
Facility County: San Bernardino

Gepaid: CAL000120735
Contact: TERESA MAHONEY
Telephone: 0000000000
Facility Addr2: Not reported
Mailing Name: Not reported
Mailing Address: 1894 S COMMERCE CTR WEST #302
Mailing City,St,Zip: SAN BERNARDINO, CA 924080000
Gen County: San Bernardino
TSD EPA ID: CAT000613976
TSD County: Orange
Waste Category: Photochemicals/photoprocessing waste
Disposal Method: Transfer Station
Tons: .1876
Facility County: San Bernardino

MAP FINDINGS
FOCUS MAP 6

Map ID	Site	Database(s)	EPA ID Number
240	TETRA TECH INC 348 W HOSPITALITY LN SAN BERNARDINO, CA 92408 HAZNET: Gepaid: CAL000168019 Contact: LI-SAN HWANG PRES CEO Telephone: 8184496400 Facility Addr2: Not reported Mailing Name: Not reported Mailing Address: 348 W HOSPITALITY LN STE 300 Mailing City,St,Zip: SAN BERNARDINO, CA 924083216 Gen County: San Bernardino TSD EPA ID: CAT080022148 TSD County: San Bernardino Waste Category: Off-specification, aged, or surplus organics Disposal Method: Transfer Station Tons: .0351 Facility County: San Bernardino	HAZNET	S103654487 N/A
240	ARROWHEAD ORTHOPEDICS 225 W HOSPITALITY LN 108 SAN BERNARDINO, CA 92408 San Bern. Co. Permit: Region: SAN BERNARDINO Facility ID: FA0001132 Owner: ARROWHEAD ORTHOPEDICS Permit Number: PT0008677 Permit Category: SPECIAL GENERATOR(B) Facility Status: INACTIVE Expiration Date: 7/31/2008 12:00:00AM	San Bern. Co. Permit	S104763930 N/A
242	DBA INLAND PETROLEIM PROD 1930 S WATERMAN AVE SAN BERNARDINO, CA 92408 HIST UST: Region: STATE Facility ID: 00000012744 Facility Type: Gas Station Other Type: Not reported Total Tanks: 0004 Contact Name: R RIEKER/J JOHNSON Telephone: 7148849606 Owner Name: SHELL OIL COMPANY Owner Address: P.O. BOX 4848 Owner City,St,Zip: ANAHEIM, CA 92803 Tank Num: 001 Container Num: 1 Year Installed: 83 Tank Capacity: 00000000 Tank Used for: PRODUCT Type of Fuel: UNLEADED Tank Construction: 1/4 inches Leak Detection: Stock Inventor, Groundwater Monitoring Well, 10	HIST UST	U001576040 N/A

MAP FINDINGS
FOCUS MAP 6

Map ID	Site	Database(s)	EPA ID Number
--------	------	-------------	---------------

DBA INLAND PETROLEIM PROD (Continued)

U001576040

Tank Num: 002
 Container Num: 3
 Year Installed: 83
 Tank Capacity: 00000000
 Tank Used for: PRODUCT
 Type of Fuel: PREMIUM
 Tank Construction: 1/4 inches
 Leak Detection: Stock Inventor, Groundwater Monitoring Well, 10

Tank Num: 003
 Container Num: 2
 Year Installed: 83
 Tank Capacity: 00000000
 Tank Used for: PRODUCT
 Type of Fuel: REGULAR
 Tank Construction: 1/4 inches
 Leak Detection: Stock Inventor, Groundwater Monitoring Well, 10

Tank Num: 004
 Container Num: 4
 Year Installed: 83
 Tank Capacity: 00000000
 Tank Used for: PRODUCT
 Type of Fuel: DIESEL
 Tank Construction: 1/4 inches
 Leak Detection: Stock Inventor, Groundwater Monitoring Well, 10

242

**SHELL SERVICE STATION
 1930 S WATERMAN AVE
 SAN BERNARDINO, CA 92408**

**RCRA-SQG 1006805345
 FINDS CAR000126078
 HAZNET**

RCRA-SQG:

Date form received by agency: 08/16/2002
 Facility name: SHELL SERVICE STATION
 Facility address: 1930 S WATERMAN AVE
 S A P 135888
 SAN BERNARDINO, CA 924083525
 EPA ID: CAR000126078
 Mailing address: P O BOX 2648
 HOUSTON, TX 772522648
 Contact: SONDR A BIENVENU
 Contact address: P O BOX 2648
 HOUSTON, TX 772522648
 Contact country: US
 Contact telephone: (713) 241-5036
 Contact email: Not reported
 EPA Region: 09
 Classification: Small Small Quantity Generator
 Description: Handler: generates more than 100 and less than 1000 kg of hazardous waste during any calendar month and accumulates less than 6000 kg of hazardous waste at any time; or generates 100 kg or less of hazardous waste during any calendar month, and accumulates more than 1000 kg of hazardous waste at any time

Owner/Operator Summary:

Owner/operator name: EQUILON ENTERPRISES L L C
 Owner/operator address: P O BOX 2648

MAP FINDINGS
FOCUS MAP 6

Map ID Site Database(s) EPA ID Number

SHELL SERVICE STATION (Continued)

1006805345

HOUSTON, TX 77252

Owner/operator country: Not reported
Owner/operator telephone: (713) 241-5036
Legal status: Private
Owner/Operator Type: Owner
Owner/Op start date: Not reported
Owner/Op end date: Not reported

Handler Activities Summary:

U.S. importer of hazardous waste: Unknown
Mixed waste (haz. and radioactive): Unknown
Recycler of hazardous waste: No
Transporter of hazardous waste: No
Treater, storer or disposer of HW: No
Underground injection activity: No
On-site burner exemption: Unknown
Furnace exemption: Unknown
Used oil fuel burner: No
Used oil processor: No
User oil refiner: No
Used oil fuel marketer to burner: No
Used oil Specification marketer: No
Used oil transfer facility: No
Used oil transporter: No
Off-site waste receiver: Commercial status unknown

Hazardous Waste Summary:

Waste code: D001
Waste name: IGNITABLE HAZARDOUS WASTES ARE THOSE WASTES WHICH HAVE A FLASHPOINT OF LESS THAN 140 DEGREES FAHRENHEIT AS DETERMINED BY A PENSKEY-MARTENS CLOSED CUP FLASH POINT TESTER. ANOTHER METHOD OF DETERMINING THE FLASH POINT OF A WASTE IS TO REVIEW THE MATERIAL SAFETY DATA SHEET, WHICH CAN BE OBTAINED FROM THE MANUFACTURER OR DISTRIBUTOR OF THE MATERIAL. LACQUER THINNER IS AN EXAMPLE OF A COMMONLY USED SOLVENT WHICH WOULD BE CONSIDERED AS IGNITABLE HAZARDOUS WASTE.

Waste code: D018
Waste name: BENZENE

Violation Status: No violations found

FINDS:

Other Pertinent Environmental Activity Identified at Site

California - Hazardous Waste Tracking System - Datamart

RCRAInfo is a national information system that supports the Resource Conservation and Recovery Act (RCRA) program through the tracking of events and activities related to facilities that generate, transport, and treat, store, or dispose of hazardous waste. RCRAInfo allows RCRA program staff to track the notification, permit, compliance, and corrective action activities required under RCRA.

HAZNET:
Gepaid: CAR000126078

MAP FINDINGS
FOCUS MAP 6

Map ID Site Database(s) EPA ID Number

SHELL SERVICE STATION (Continued)

1006805345

Contact: N CORTEZ/ENVTL DATA ANALYST
Telephone: 2818742224
Facility Addr2: Not reported
Mailing Name: Not reported
Mailing Address: 12700 NORTHBOROUGH DRIVE MFT 240-G
Mailing City,St,Zip: Houston, TX 770672508
Gen County: San Bernardino
TSD EPA ID: CAD008364432
TSD County: Los Angeles
Waste Category: Other organic solids
Disposal Method: Recycler
Tons: 0.01
Facility County: Not reported

Gepaid: CAR000126078
Contact: R HULL/ENV. REPORTING ANALYST
Telephone: 2818742224
Facility Addr2: Not reported
Mailing Name: Not reported
Mailing Address: 12700 NORTHBOROUGH DR 300G03
Mailing City,St,Zip: Houston, TX 770670000
Gen County: San Bernardino
TSD EPA ID: CAD008302903
TSD County: Los Angeles
Waste Category: Other organic solids
Disposal Method: Transfer Station
Tons: 0.05
Facility County: San Bernardino

Gepaid: CAR000126078
Contact: Sondra Bienvenu
Telephone: 7132415036
Facility Addr2: Not reported
Mailing Name: Not reported
Mailing Address: PO BOX 2648
Mailing City,St,Zip: Houston, TX 772522648
Gen County: San Bernardino
TSD EPA ID: Not reported
TSD County: San Bernardino
Waste Category: Other empty containers 30 gallons or more
Disposal Method: Disposal, Other
Tons: 13.50
Facility County: Not reported

Gepaid: CAR000126078
Contact: Sondra Bienvenu
Telephone: 7132415036
Facility Addr2: Not reported
Mailing Name: Not reported
Mailing Address: PO BOX 2648
Mailing City,St,Zip: Houston, TX 772522648
Gen County: San Bernardino
TSD EPA ID: Not reported
TSD County: Los Angeles
Waste Category: Aqueous solution with less than 10% total organic residues
Disposal Method: Recycler
Tons: 2.08

MAP FINDINGS
FOCUS MAP 6

Map ID	Site	Database(s)	EPA ID Number
--------	------	-------------	---------------

SHELL SERVICE STATION (Continued)

1006805345

Facility County: Not reported

Gepaid: CAR000126078
Contact: N CORTEZ/ENVTL DATA ANALYST
Telephone: 2818742224
Facility Addr2: Not reported
Mailing Name: Not reported
Mailing Address: 12700 NORTHBOROUGH DRIVE MFT 240-G
Mailing City,St,Zip: Houston, TX 770672508
Gen County: San Bernardino
TSD EPA ID: CAD008364432
TSD County: Los Angeles
Waste Category: Other organic solids
Disposal Method: Recycler
Tons: 0.01
Facility County: Not reported

[Click this hyperlink](#) while viewing on your computer to access additional CA_HAZNET: detail in the EDR Site Report.

242

**WATERMAN SHELL
1930 S WATERMAN AVE
SAN BERNARDINO, CA 92408**

**HAZNET U001576086
LUST N/A
UST
HIST UST
San Bern. Co. Permit**

HAZNET:
Gepaid: CAC002174265
Contact: JAMES JOHNSON
Telephone: 9098849606
Facility Addr2: Not reported
Mailing Name: Not reported
Mailing Address: 1930 S WATERMAN
Mailing City,St,Zip: SAN BERNARDINO, CA 924080000
Gen County: San Bernardino
TSD EPA ID: CAD008302903
TSD County: Los Angeles
Waste Category: Other organic solids
Disposal Method: Transfer Station
Tons: 0.125
Facility County: San Bernardino

LUST:
Region: STATE
Status: Leak being confirmed
Chemical: Gasoline
Local Case #: 2002025
Case Number: Not reported
Qty Leaked: Not reported
Abate Method: Not reported
Case Type: Drinking Water Aquifer affected
Cross Street: HOSPITALITY LANE EAST
Enf Type: Not reported
Funding: Not reported
How Discovered: GWM
How Stopped: Not reported
Leak Cause: UNK

MAP FINDINGS
FOCUS MAP 6

Map ID Site Database(s) EPA ID Number

WATERMAN SHELL (Continued)

U001576086

Leak Source: UNK
 Global Id: T0607190543
 Stop Date: Not reported
 Confirm Leak: 2002-10-10 00:00:00
 Workplan: Not reported
 Prelim Assess: Not reported
 Pollution Char: Not reported
 Remed Plan: Not reported
 Remed Action: Not reported
 Monitoring: Not reported
 Report Date: Not reported
 Discover Date: 2001-12-14 00:00:00
 Enforcement Dt: Not reported
 Release Date: 2001-12-17 00:00:00
 Review Date: Not reported
 Enter Date: Not reported
 MTBE Date: Not reported
 GW Qualifier: Not reported
 Soil Qualifier: Not reported
 Max MTBE GW ppb: Not reported
 Max MTBE Soil ppb: Not reported
 County: 36
 Org Name: Not reported
 Reg Board: Santa Ana Region
 Contact Person: Not reported
 Responsible Party: DEBORAH PRYOR
 RP Address: P.O. BOX 7869
 Interim: Not reported
 Oversight Prgm: LUST
 MTBE Class: *
 MTBE Conc: 0
 MTBE Fuel: 1
 MTBE Tested: MTBE Detected. Site tested for MTBE and MTBE detected
 Staff: CAB
 Staff Initials: LH6
 Lead Agency: Local Agency
 Local Agency: 36000L
 Hydr Basin #: Not reported
 Beneficial: MUN
 Priority: Not reported
 Cleanup Fund Id: Not reported
 Work Suspended: Not reported
 Operator: Not reported
 Water System Name: Not reported
 Well Name: Not reported
 Distance To Lust: 0
 Waste Discharge Global ID: Not reported
 Waste Disch Assigned Name: Not reported
 Summary: Not reported

LUST:

Region: 8
 Case Type: Drinking Water Aquifer affected
 Cross Street: EAST HOSPITALITY LANE
 Enf Type: Not reported
 Funding: Not reported
 How Discovered: GWM

MAP FINDINGS
FOCUS MAP 6

Map ID Site Database(s) EPA ID Number

WATERMAN SHELL (Continued)

U001576086

How Stopped: Not reported
 Leak Cause: UNK
 Leak Source: UNK
 Global ID: T0607190543
 How Stopped Date: Not reported
 Review Date: Not reported
 Workplan: Not reported
 Prelim Assess: Not reported
 Pollution Char: Not reported
 Remed Plan: Not reported
 Remed Action: Not reported
 Monitoring: Not reported
 Close Date: Not reported
 Discover Date: 12/14/2001
 Enforcement Date: Not reported
 Review Date: Not reported
 Enter Date: Not reported
 MTBE Date: 10/10/2002
 GW Qualifies: =
 Soil Qualifies: =
 Max MTBE GW: 91000
 Max MTBE Soil: 7500
 County: San Bernardino
 Operator: Not reported
 Regional Board: 08
 Facility Status: No Action
 Substance: 8006619
 Facility Contact: Not reported
 Interim: Not reported
 Oversight Program: LUST
 Latitude: 0
 Longitude: 0
 MTBE Concentration: 0
 MTBE Fuel: 1
 MTBE Tested: YES
 Staff: CAB
 Staff Initials: LH6
 Lead Agency: Local Agency
 Local Agency: 36000L
 Hydr Basin #: Not reported
 Beneficial: MUN
 Priority: Not reported
 Cleanup Fund Id: Not reported
 Work Suspended: Not reported
 Local Case Num: 2002025
 Case Number: Not reported
 Qty Leaked: Not reported
 Abate Method: Not reported
 MTBE Class: *
 Summary: Not reported

UST:

Local Agency: 36000
 Facility ID: 86009188

HIST UST:

MAP FINDINGS
FOCUS MAP 6

Map ID Site Database(s) EPA ID Number

WATERMAN SHELL (Continued)

U001576086

Region: STATE
Facility ID: 00000036276
Facility Type: Gas Station
Other Type: Not reported
Total Tanks: 0004
Contact Name: RIEKER & JOHNSON
Telephone: 7148849606
Owner Name: SHELL OIL CO
Owner Address: P.O. BOX 4848
Owner City,St,Zip: Not reported

Tank Num: 001
Container Num: #4
Year Installed: Not reported
Tank Capacity: 00009700
Tank Used for: PRODUCT
Type of Fuel: DIESEL
Tank Construction: Not reported
Leak Detection: Stock Inventor

Tank Num: 002
Container Num: #3
Year Installed: Not reported
Tank Capacity: 00009700
Tank Used for: PRODUCT
Type of Fuel: UNLEADED
Tank Construction: Not reported
Leak Detection: Stock Inventor

Tank Num: 003
Container Num: #2
Year Installed: Not reported
Tank Capacity: 00009700
Tank Used for: PRODUCT
Type of Fuel: PREMIUM
Tank Construction: Not reported
Leak Detection: Stock Inventor

Tank Num: 004
Container Num: #1
Year Installed: Not reported
Tank Capacity: 00009700
Tank Used for: PRODUCT
Type of Fuel: REGULAR
Tank Construction: Not reported
Leak Detection: Stock Inventor

San Bern. Co. Permit:

Region: SAN BERNARDINO
Facility ID: FA0007229
Owner: INLAND PETROLEUM PRODUCTS
Permit Number: PT0011991
Permit Category: UST OWNERSHIP/OPERATING PERMIT (PER UST)
Facility Status: INACTIVE
Expiration Date: 7/31/2006 12:00:00AM

Region: SAN BERNARDINO

MAP FINDINGS
FOCUS MAP 6

Map ID	Site	Database(s)	EPA ID Number
--------	------	-------------	---------------

WATERMAN SHELL (Continued)

U001576086

Facility ID: FA0007229
 Owner: INLAND PETROLEUM PRODUCTS
 Permit Number: PT0002418
 Permit Category: HAZMAT HANDLER - UST ONLY
 Facility Status: ACTIVE
 Expiration Date: 7/31/2008 12:00:00AM

Region: SAN BERNARDINO
 Facility ID: FA0007229
 Owner: INLAND PETROLEUM PRODUCTS
 Permit Number: PT0011990
 Permit Category: UST OWNERSHIP/OPERATING PERMIT (PER UST)
 Facility Status: ACTIVE
 Expiration Date: 7/31/2008 12:00:00AM

Region: SAN BERNARDINO
 Facility ID: FA0007229
 Owner: INLAND PETROLEUM PRODUCTS
 Permit Number: PT0011988
 Permit Category: UST OWNERSHIP/OPERATING PERMIT (PER UST)
 Facility Status: ACTIVE
 Expiration Date: 7/31/2008 12:00:00AM

Region: SAN BERNARDINO
 Facility ID: FA0007229
 Owner: INLAND PETROLEUM PRODUCTS
 Permit Number: PT0011989
 Permit Category: UST OWNERSHIP/OPERATING PERMIT (PER UST)
 Facility Status: ACTIVE
 Expiration Date: 7/31/2008 12:00:00AM

242

**STATION #4975
 1950 S WATERMAN AVE
 SAN BERNARDINO, CA 92408**

**HIST UST U001576073
 N/A**

HIST UST:
 Region: STATE
 Facility ID: 00000043731
 Facility Type: Gas Station
 Other Type: Not reported
 Total Tanks: 0001
 Contact Name: ZIAD SABBAH
 Telephone: 7148882715
 Owner Name: UNION OIL COMPANY OF CALIFORNI
 Owner Address: 1450 FRAZEE ROAD
 Owner City,St,Zip: SAN DIEGO, CA 92108

Tank Num: 001
 Container Num: 4975-00
 Year Installed: 1962
 Tank Capacity: 00000000
 Tank Used for: WASTE
 Type of Fuel: Not reported
 Tank Construction: 6 inches
 Leak Detection: Visual

MAP FINDINGS
FOCUS MAP 6

Map ID	Site	Database(s)	EPA ID Number
242	TOSCO SS # 30776-4975 1950 S WATERMAN AVE SAN BERNARDINO, CA 92408 UST: Local Agency: 36000 Facility ID: 86009189	UST	U003942325 N/A
242	TOSCO CORPORATION STATION #30776 1950 S WATERMAN SAN BERNARDINO, CA 92408 HAZNET: Gepaid: CAL000135668 Contact: HAZMAT SPECIALIST Telephone: 6027284180 Facility Addr2: Not reported Mailing Name: Not reported Mailing Address: PO BOX 52085 Mailing City,St,Zip: PHOENIX, AZ 850722085 Gen County: San Bernardino TSD EPA ID: Not reported TSD County: Los Angeles Waste Category: Waste oil and mixed oil Disposal Method: Recycler Tons: 0.33 Facility County: Not reported Gepaid: CAL000135668 Contact: HAZMAT SPECIALIST Telephone: 6027284180 Facility Addr2: Not reported Mailing Name: Not reported Mailing Address: PO BOX 52085 Mailing City,St,Zip: PHOENIX, AZ 850722085 Gen County: San Bernardino TSD EPA ID: Not reported TSD County: Los Angeles Waste Category: Unspecified aqueous solution Disposal Method: Transfer Station Tons: 0.22 Facility County: Not reported Gepaid: CAL000135668 Contact: TOSCO MARKETING Telephone: 6027284180 Facility Addr2: Not reported Mailing Name: Not reported Mailing Address: P O BOX 52085 Mailing City,St,Zip: PHOENIX, AZ 850722085 Gen County: San Bernardino TSD EPA ID: CAD028409019 TSD County: Los Angeles Waste Category: Aqueous solution with less than 10% total organic residues Disposal Method: Treatment, Tank Tons: 0.025 Facility County: San Bernardino	HAZNET	S104578837 N/A

MAP FINDINGS
FOCUS MAP 6

Map ID	Site	Database(s)	EPA ID Number
--------	------	-------------	---------------

242	UNOCAL STN 1950 S WATERMAN SAN BERNARDINO, CA 92408	CA FID UST SWEEPS UST	S101591393 N/A
-----	--	----------------------------------	---------------------------

CA FID UST:

Facility ID: 36006102
 Regulated By: UTNKA
 Regulated ID: 00019935
 Cortese Code: Not reported
 SIC Code: Not reported
 Facility Phone: Not reported
 Mail To: Not reported
 Mailing Address: 1950 S WATERMAN
 Mailing Address 2: Not reported
 Mailing City, St, Zip: SAN BERNARDINO 92408
 Contact: Not reported
 Contact Phone: Not reported
 DUNS Number: Not reported
 NPDES Number: Not reported
 EPA ID: Not reported
 Comments: Not reported
 Status: Active

SWEEPS UST:

Status: A
 Comp Number: 19935
 Number: 9
 Board Of Equalization: 44-000051
 Ref Date: 07-28-92
 Act Date: 07-28-92
 Created Date: 02-29-88
 Tank Status: A
 Owner Tank Id: 1
 Swrcb Tank Id: 36-000-019935-000001
 Actv Date: 08-30-88
 Capacity: 12000
 Tank Use: M.V. FUEL
 Stg: P
 Content: REG UNLEADED
 Number Of Tanks: 3

Status: A
 Comp Number: 19935
 Number: 9
 Board Of Equalization: 44-000051
 Ref Date: 07-28-92
 Act Date: 07-28-92
 Created Date: 02-29-88
 Tank Status: A
 Owner Tank Id: 2
 Swrcb Tank Id: 36-000-019935-000002
 Actv Date: 08-30-88
 Capacity: 12000
 Tank Use: M.V. FUEL
 Stg: P
 Content: REG UNLEADED
 Number Of Tanks: Not reported

Status: A

MAP FINDINGS
FOCUS MAP 6

Map ID	Site	Database(s)	EPA ID Number
	UNOCAL STN (Continued) Comp Number: 19935 Number: 9 Board Of Equalization: 44-000051 Ref Date: 07-28-92 Act Date: 07-28-92 Created Date: 02-29-88 Tank Status: A Owner Tank Id: 3 Swrcb Tank Id: 36-000-019935-000003 Actv Date: 08-30-88 Capacity: 280 Tank Use: OIL Stg: W Content: WASTE OIL Number Of Tanks: Not reported		S101591393
242	UNOCAL SERVICE STATION #4975 1950 SOUTH WATERMAN SAN BERNARDINO, CA 92408 HAZNET: Gepaid: CAL000046496 Contact: UNION OIL COMPANY OF CALIFORNI Telephone: 7144286560 Facility Addr2: Not reported Mailing Name: Not reported Mailing Address: PO BOX 25376 Mailing City,St,Zip: SANTA ANA, CA 927995376 Gen County: San Bernardino TSD EPA ID: CAT080011059 TSD County: Los Angeles Waste Category: Aqueous solution with 10% or more total organic residues Disposal Method: Recycler Tons: .0208 Facility County: San Bernardino	HAZNET	S103639010 N/A
242	M & J UNION 76 1950 S WATERMAN AVE SAN BERNARDINO, CA 92408 San Bern. Co. Permit: Region: SAN BERNARDINO Facility ID: FA0006735 Owner: RAFAAT RYAD LUGA Permit Number: PT0002420 Permit Category: SPECIAL HANDLER Facility Status: ACTIVE Expiration Date: 7/31/2008 12:00:00AM Region: SAN BERNARDINO Facility ID: FA0006735 Owner: RAFAAT RYAD LUGA Permit Number: PT0011992 Permit Category: UST OWNERSHIP/OPERATING PERMIT (PER UST) Facility Status: ACTIVE Expiration Date: 7/31/2008 12:00:00AM	San Bern. Co. Permit	S106176547 N/A

MAP FINDINGS
FOCUS MAP 6

Map ID Site Database(s) EPA ID Number

M & J UNION 76 (Continued)

S106176547

Region: SAN BERNARDINO
Facility ID: FA0006735
Owner: RAFAAT RYAD LUGA
Permit Number: PT0002421
Permit Category: SPECIAL GENERATOR(B)
Facility Status: ACTIVE
Expiration Date: 7/31/2008 12:00:00AM

Region: SAN BERNARDINO
Facility ID: FA0006735
Owner: RAFAAT RYAD LUGA
Permit Number: PT0011993
Permit Category: UST OWNERSHIP/OPERATING PERMIT (PER UST)
Facility Status: ACTIVE
Expiration Date: 7/31/2008 12:00:00AM

242

**UNION OIL SERV. STATION #4975
1950 S WATERMAN AVE
SAN BERNARDINO, CA 92408**

**HIST UST U001576079
N/A**

HIST UST:

Region: STATE
Facility ID: 00000019935
Facility Type: Gas Station
Other Type: Not reported
Total Tanks: 0003
Contact Name: ZIAD SABBAH
Telephone: 7148888550
Owner Name: UNION OIL CO. OF CALIF.
Owner Address: 123 CAMINO DE LA REINA
Owner City,St,Zip: SAN DIEGO, CA 92108

Tank Num: 001
Container Num: 4975-34
Year Installed: 1962
Tank Capacity: 00000280
Tank Used for: WASTE
Type of Fuel: WASTE OIL
Tank Construction: Not reported
Leak Detection: None

Tank Num: 002
Container Num: 4975-22
Year Installed: 1962
Tank Capacity: 00007500
Tank Used for: PRODUCT
Type of Fuel: PREMIUM
Tank Construction: Not reported
Leak Detection: Stock Inventor, 10

Tank Num: 003
Container Num: 4975-11
Year Installed: 1962
Tank Capacity: 00007500
Tank Used for: PRODUCT
Type of Fuel: UNLEADED
Tank Construction: Not reported
Leak Detection: Stock Inventor, 10

MAP FINDINGS
FOCUS MAP 6

Map ID	Site	Database(s)	EPA ID Number
242	HILTON UNOCAL 76 1950 SOUTH WATERMAN SAN BERNARDINO, CA 92408 HAZNET: Gepaid: CAL000070898 Contact: TED SABBAH Telephone: 7148882715 Facility Addr2: Not reported Mailing Name: Not reported Mailing Address: 1950 S WATERMAN AVE Mailing City,St,Zip: SAN BERNARDINO, CA 924080000 Gen County: San Bernardino TSD EPA ID: CAD008252405 TSD County: Los Angeles Waste Category: Paint sludge Disposal Method: Not reported Tons: 2.9815 Facility County: San Bernardino Gepaid: CAL000070898 Contact: TED SABBAH Telephone: 7148882715 Facility Addr2: Not reported Mailing Name: Not reported Mailing Address: 1950 S WATERMAN AVE Mailing City,St,Zip: SAN BERNARDINO, CA 924080000 Gen County: San Bernardino TSD EPA ID: CAT000613893 TSD County: Los Angeles Waste Category: Unspecified organic liquid mixture Disposal Method: Transfer Station Tons: 0.056 Facility County: San Bernardino	HAZNET	S104577149 N/A
243	RED LOBSTER RESTAURANT #516 195 E HOSPITALITY LN SAN BERNARDINO, CA 92408 EMI: Year: 1990 Carbon Monoxide Emissions Tons/Yr: 36 Air Basin: SC Facility ID: 68635 Air District Name: SC SIC Code: 5812 Air District Name: SOUTH COAST AQMD Community Health Air Pollution Info System: Not reported Consolidated Emission Reporting Rule: Not reported Total Organic Hydrocarbon Gases Tons/Yr: 0 Reactive Organic Gases Tons/Yr: 0 Carbon Monoxide Emissions Tons/Yr: 0 NOX - Oxides of Nitrogen Tons/Yr: 0 SOX - Oxides of Sulphur Tons/Yr: 0 Particulate Matter Tons/Yr: 0 Part. Matter 10 Micrometers & Smllr Tons/Yr: 0	EMI	S106838096 N/A

MAP FINDINGS
FOCUS MAP 6

Map ID	Site	Database(s)	EPA ID Number
243	RED LOBSTER #516 195 E HOSPITALITY LN SAN BERNARDINO, CA 92408	San Bern. Co. Permit	S107592129 N/A
	San Bern. Co. Permit: Region: SAN BERNARDINO Facility ID: FA0010236 Owner: DARDEN RESTAURANTS, INC Permit Number: PT0017458 Permit Category: HAZMAT HANDLER 0-10 EMPLOYEES Facility Status: ACTIVE Expiration Date: 3/31/2009 12:00:00AM		
244	SPOONS RESTAURANTS INC 239 E HOSPITALITY LANE SAN BERNARDINO, CA 92408	EMI	S106839929 N/A
	EMI: Year: 1990 Carbon Monoxide Emissions Tons/Yr: 36 Air Basin: SC Facility ID: 66732 Air District Name: SC SIC Code: 5812 Air District Name: SOUTH COAST AQMD Community Health Air Pollution Info System: Not reported Consolidated Emission Reporting Rule: Not reported Total Organic Hydrocarbon Gases Tons/Yr: 0 Reactive Organic Gases Tons/Yr: 0 Carbon Monoxide Emissions Tons/Yr: 0 NOX - Oxides of Nitrogen Tons/Yr: 0 SOX - Oxides of Sulphur Tons/Yr: 0 Particulate Matter Tons/Yr: 0 Part. Matter 10 Micrometers & Smllr Tons/Yr: 0		
244	COCO'S #1232 242 E HOSPITALITY LANE SAN BERNARDINO, CA 92408	EMI	S106828957 N/A
	EMI: Year: 1990 Carbon Monoxide Emissions Tons/Yr: 36 Air Basin: SC Facility ID: 64968 Air District Name: SC SIC Code: 5812 Air District Name: SOUTH COAST AQMD Community Health Air Pollution Info System: Not reported Consolidated Emission Reporting Rule: Not reported Total Organic Hydrocarbon Gases Tons/Yr: 0 Reactive Organic Gases Tons/Yr: 0 Carbon Monoxide Emissions Tons/Yr: 0 NOX - Oxides of Nitrogen Tons/Yr: 0 SOX - Oxides of Sulphur Tons/Yr: 0 Particulate Matter Tons/Yr: 0 Part. Matter 10 Micrometers & Smllr Tons/Yr: 0		

MAP FINDINGS
FOCUS MAP 6

Map ID	Site	Database(s)	EPA ID Number
245	HILTON 285 HOSPITALITY LANE SAN BERNARDINO, CA 92408	EMI	S106832592 N/A
	EMI: Year: 1990 Carbon Monoxide Emissions Tons/Yr: 36 Air Basin: SC Facility ID: 65565 Air District Name: SC SIC Code: 7011 Air District Name: SOUTH COAST AQMD Community Health Air Pollution Info System: Not reported Consolidated Emission Reporting Rule: Not reported Total Organic Hydrocarbon Gases Tons/Yr: 0 Reactive Organic Gases Tons/Yr: 0 Carbon Monoxide Emissions Tons/Yr: 0 NOX - Oxides of Nitrogen Tons/Yr: 0 SOX - Oxides of Sulphur Tons/Yr: 0 Particulate Matter Tons/Yr: 0 Part. Matter 10 Micrometers & Smlr Tons/Yr: 0		
245	BLACK ANGUS STUART ANDERSON'S 290 E HOSPITALITY LN SAN BERNARDINO, CA 92408	EMI	S106827041 N/A
	EMI: Year: 1990 Carbon Monoxide Emissions Tons/Yr: 36 Air Basin: SC Facility ID: 65925 Air District Name: SC SIC Code: 5812 Air District Name: SOUTH COAST AQMD Community Health Air Pollution Info System: Not reported Consolidated Emission Reporting Rule: Not reported Total Organic Hydrocarbon Gases Tons/Yr: 0 Reactive Organic Gases Tons/Yr: 0 Carbon Monoxide Emissions Tons/Yr: 0 NOX - Oxides of Nitrogen Tons/Yr: 0 SOX - Oxides of Sulphur Tons/Yr: 0 Particulate Matter Tons/Yr: 1 Part. Matter 10 Micrometers & Smlr Tons/Yr: 0		
246	U S A CLEANERS 228 W HOSPITALITY LN SUITE C SAN BERNARDINO, CA 92408	HAZNET DRYCLEANERS	S103992930 N/A
	HAZNET: Gepaid: CAL000026745 Contact: JOHN CHUN Telephone: 9093819619 Facility Addr2: Not reported Mailing Name: Not reported Mailing Address: 228 W HOSPITALITY LN STE C Mailing City,St,Zip: SAN BERNARDINO, CA 924083268 Gen County: San Bernardino TSD EPA ID: CAT000613893		

MAP FINDINGS
FOCUS MAP 6

Map ID Site Database(s) EPA ID Number

U S A CLEANERS (Continued)

S103992930

TSD County: Los Angeles
Waste Category: Liquids with halogenated organic compounds > 1000 mg/l
Disposal Method: Transfer Station
Tons: 0.35
Facility County: Not reported

Gepaid: CAL000026745
Contact: JOHN CHUN
Telephone: 9093819619
Facility Addr2: Not reported
Mailing Name: Not reported
Mailing Address: 228 W HOSPITALITY LN STE C
Mailing City,St,Zip: SAN BERNARDINO, CA 924083268
Gen County: San Bernardino
TSD EPA ID: Not reported
TSD County: Los Angeles
Waste Category: Liquids with halogenated organic compounds > 1000 mg/l
Disposal Method: Transfer Station
Tons: 0.1
Facility County: Not reported

Gepaid: CAL000026745
Contact: JOHN CHUN
Telephone: 9093819619
Facility Addr2: Not reported
Mailing Name: Not reported
Mailing Address: 228 W HOSPITALITY LN STE C
Mailing City,St,Zip: SAN BERNARDINO, CA 924083268
Gen County: San Bernardino
TSD EPA ID: CAD981375983
TSD County: 1
Waste Category: Solids or sludges with halogenated organic compounds > 1000mg/kg
Disposal Method: Recycler
Tons: .1959
Facility County: San Bernardino

Gepaid: CAL000026745
Contact: JOHN CHUN
Telephone: 9093819619
Facility Addr2: Not reported
Mailing Name: Not reported
Mailing Address: 228 W HOSPITALITY LN STE C
Mailing City,St,Zip: SAN BERNARDINO, CA 924083268
Gen County: San Bernardino
TSD EPA ID: CAD981397417
TSD County: Los Angeles
Waste Category: Halogenated solvents (chloroform, methyl chloride, perchloroethylene, etc.)
Disposal Method: Recycler
Tons: .3107
Facility County: San Bernardino

[Click this hyperlink](#) while viewing on your computer to access
-1 additional CA_HAZNET: record(s) in the EDR Site Report.

CLEANERS:
EPA Id: CAL000026745

MAP FINDINGS
FOCUS MAP 6

Map ID	Site	Database(s)	EPA ID Number
--------	------	-------------	---------------

U S A CLEANERS (Continued)

S103992930

NAICS Code: 81232
 NAICS Description: Drycleaning and Laundry Services (except Coin-Operated)
 Create Date: 5/9/1990
 Facility Active: No
 Inactive Date: 6/30/2002
 Facility Addr2: Not reported
 Mailing Name: Not reported
 Mailing Address: 228 W HOSPITALITY LN STE C
 Mailing Address 2: Not reported
 Mailing State: CA
 Mailing Zip: 924083268
 Region Code: 4
 Owner Name: JOHN CHUN
 Owner Address: 228 W HOSPITALITY LN #C
 Owner Address 2: Not reported
 Owner Telephone: Not reported
 Owner Fax Number: Not reported
 Contact Name: JOHN CHUN
 Contact Address: 11635 WILEY ST
 Contact Address 2: Not reported
 Contact Telephone: 9093819619
 Contact Fax Number: Not reported
 SIC Description: 7211 Power Laundries Family and Commercial
 SIC Description: 7212 Garment Pressing and Agents for Laundries and Drycleaners
 SIC Description: 7219 Laundry and Garment Services NEC (alteration and repair)
 SIC Description: 7216 Drycleaning Plants Except Rug Cleaning

246

NORCAL/SAN BERNARDINO
222 W HOSPITAL LN
SAN BERNARDINO, CA 92408

HAZNET S105093623
N/A

HAZNET:
 Gepaid: CAL000827871
 Contact: NORCAL/SAN BERNARDINO
 Telephone: 9093868752
 Facility Addr2: Not reported
 Mailing Name: Not reported
 Mailing Address: 222 W HOSPITAL LN
 Mailing City,St,Zip: SAN BERNARDINO, CA 924080000
 Gen County: San Bernardino
 TSD EPA ID: CAD028409019
 TSD County: Los Angeles
 Waste Category: Other organic solids
 Disposal Method: Transfer Station
 Tons: .6000
 Facility County: San Bernardino

MAP FINDINGS
FOCUS MAP 6

Map ID	Site	Database(s)	EPA ID Number
246	JOSHUA TREE DISPOSAL SITE 222 W. HOSPITALITY LN, 2ND FL JOSHUA TREE, CA 92252	FINDS	1006829452 110013898229
	FINDS: Other Pertinent Environmental Activity Identified at Site		
	<p>The NEI (National Emissions Inventory) database contains information on stationary and mobile sources that emit criteria air pollutants and their precursors, as well as hazardous air pollutants (HAPs).</p>		
247	HOSPITALITY DENTAL GROUP 164 W HOSPITALITY LN #14 SAN BERNARDINO, CA 92408	HAZNET	S103968245 N/A
	HAZNET: Gepaid: CAL000112512 Contact: HOSPITALITY DENTAL GROUP OF FE Telephone: 9098887817 Facility Addr2: Not reported Mailing Name: Not reported Mailing Address: 164 W HOSPITALITY LN STE 14 Mailing City,St,Zip: SAN BERNARDINO, CA 924083329 Gen County: San Bernardino TSD EPA ID: CAT000613976 TSD County: Orange Waste Category: Not reported Disposal Method: Transfer Station Tons: .0000 Facility County: San Bernardino		
	Gepaid: CAL000112512 Contact: HOSPITALITY DENTAL GROUP OF FE Telephone: 9098887817 Facility Addr2: Not reported Mailing Name: Not reported Mailing Address: 164 W HOSPITALITY LN STE 14 Mailing City,St,Zip: SAN BERNARDINO, CA 924083329 Gen County: San Bernardino TSD EPA ID: CAT000613976 TSD County: Orange Waste Category: Photochemicals/photoprocessing waste Disposal Method: Transfer Station Tons: .7506 Facility County: San Bernardino		
	Gepaid: CAL000112512 Contact: STACY VALDEZ Telephone: 9098887817 Facility Addr2: Not reported Mailing Name: Not reported Mailing Address: 164 W HOSPITALITY LN STE 14 Mailing City,St,Zip: SAN BERNARDINO, CA 924083329 Gen County: San Bernardino TSD EPA ID: CAD981402522 TSD County: Kern Waste Category: Photochemicals/photoprocessing waste Disposal Method: Transfer Station Tons: 0.12		

MAP FINDINGS
FOCUS MAP 6

Map ID	Site	Database(s)	EPA ID Number
--------	------	-------------	---------------

HOSPITALITY DENTAL GROUP (Continued)

S103968245

Facility County: Not reported

Gepaid: CAL000112512
Contact: STACY VALDEZ
Telephone: 9098887817
Facility Addr2: Not reported
Mailing Name: Not reported
Mailing Address: 164 W HOSPITALITY LN STE 14
Mailing City,St,Zip: SAN BERNARDINO, CA 924083329
Gen County: San Bernardino
TSD EPA ID: CAD981402522
TSD County: Kern
Waste Category: Not reported
Disposal Method: Transfer Station
Tons: 0.06
Facility County: San Bernardino

Gepaid: CAL000112512
Contact: STACY VALDEZ
Telephone: 9098887817
Facility Addr2: Not reported
Mailing Name: Not reported
Mailing Address: 164 W HOSPITALITY LN STE 14
Mailing City,St,Zip: SAN BERNARDINO, CA 924083329
Gen County: San Bernardino
TSD EPA ID: Not reported
TSD County: Fresno
Waste Category: Photochemicals/photoprocessing waste
Disposal Method: Recycler
Tons: 0.73
Facility County: Not reported

[Click this hyperlink](#) while viewing on your computer to access 13 additional CA_HAZNET: record(s) in the EDR Site Report.

247

**UNIVERSAL INSTITUTE INC.
155 W. HOSPITALITY LANE #100
SAN BERNARDINO, CA 92404**

**HAZNET S103632904
N/A**

HAZNET:

Gepaid: CAL921344023
Contact: MAJID SAEDIFAR
Telephone: 8182440009
Facility Addr2: Not reported
Mailing Name: Not reported
Mailing Address: 155 W HOSPITALITY LN STE 105
Mailing City,St,Zip: SAN BERNARDINO, CA 924083317
Gen County: San Bernardino
TSD EPA ID: CAD981402522
TSD County: Kern
Waste Category: Metal sludge - Alkaline solution (pH <UN> 12.5) with metals (antimony, arsenic, barium, beryllium, cadmium, chromium, cobalt, copper, lead, mercury, molybdenum, nickel, selenium, silver, thallium, vanadium, and zinc)
Disposal Method: Recycler
Tons: .0290
Facility County: San Bernardino

MAP FINDINGS
 FOCUS MAP 6

Map ID	Site	Database(s)	EPA ID Number
--------	------	-------------	---------------

UNIVERSAL INSTITUTE INC. (Continued)

S103632904

Gepaid: CAL921344023
 Contact: MAJID SAEDIFAR
 Telephone: 8182440009
 Facility Addr2: Not reported
 Mailing Name: Not reported
 Mailing Address: 155 W HOSPITALITY LN STE 105
 Mailing City,St,Zip: SAN BERNARDINO, CA 924083317
 Gen County: San Bernardino
 TSD EPA ID: CAD981402522
 TSD County: Kern
 Waste Category: Metal sludge - Alkaline solution (pH <UN-> 12.5) with metals
 (antimony, arsenic, barium, beryllium, cadmium, chromium, cobalt,
 copper, lead, mercury, molybdenum, nickel, selenium, silver, thallium,
 vanadium, and zinc)
 Disposal Method: Recycler
 Tons: .0275
 Facility County: San Bernardino

Gepaid: CAL921344023
 Contact: MAJID SAEDIFAR
 Telephone: 8182440009
 Facility Addr2: Not reported
 Mailing Name: Not reported
 Mailing Address: 155 W HOSPITALITY LN STE 105
 Mailing City,St,Zip: SAN BERNARDINO, CA 924083317
 Gen County: San Bernardino
 TSD EPA ID: CAD981402522
 TSD County: Kern
 Waste Category: Not reported
 Disposal Method: Recycler
 Tons: .0000
 Facility County: San Bernardino

Gepaid: CAL921344023
 Contact: MAJID SAEDIFAR
 Telephone: 8182440009
 Facility Addr2: Not reported
 Mailing Name: Not reported
 Mailing Address: 155 W HOSPITALITY LN STE 105
 Mailing City,St,Zip: SAN BERNARDINO, CA 924083317
 Gen County: San Bernardino
 TSD EPA ID: CAD981402522
 TSD County: Kern
 Waste Category: Metal sludge - Alkaline solution (pH <UN-> 12.5) with metals
 (antimony, arsenic, barium, beryllium, cadmium, chromium, cobalt,
 copper, lead, mercury, molybdenum, nickel, selenium, silver, thallium,
 vanadium, and zinc)
 Disposal Method: Recycler
 Tons: .0748
 Facility County: San Bernardino

Gepaid: CAL921344023
 Contact: MAJID SAEDIFAR
 Telephone: 8182440009
 Facility Addr2: Not reported
 Mailing Name: Not reported
 Mailing Address: 155 W HOSPITALITY LN STE 105

MAP FINDINGS
FOCUS MAP 6

Map ID	Site	Database(s)	EPA ID Number
--------	------	-------------	---------------

UNIVERSAL INSTITUTE INC. (Continued)

S103632904

Mailing City,St,Zip: SAN BERNARDINO, CA 924083317
 Gen County: San Bernardino
 TSD EPA ID: CAD981402522
 TSD County: Kern
 Waste Category: Metal sludge - Alkaline solution (pH <UN-> 12.5) with metals
 (antimony, arsenic, barium, beryllium, cadmium, chromium, cobalt,
 copper, lead, mercury, molybdenum, nickel, selenium, silver, thallium,
 vanadium, and zinc)
 Disposal Method: Recycler
 Tons: .0208
 Facility County: San Bernardino

[Click this hyperlink](#) while viewing on your computer to access
 3 additional CA_HAZNET: record(s) in the EDR Site Report.

247

**UNIVERSAL DIAGNOSTIC TESTING SERVICES
 155 W HOSPITALITY LN
 SAN BERNARDINO, CA 92408**

**HAZNET S108223802
 N/A**

HAZNET:

Gepaid: CAL000098263
 Contact: UNDEL 95FEEFORM/11-95
 Telephone: 7145653241
 Facility Addr2: Not reported
 Mailing Name: Not reported
 Mailing Address: 2100 N MAIN
 Mailing City,St,Zip: SANTA ANA, CA 927060000
 Gen County: San Bernardino
 TSD EPA ID: CAD981402522
 TSD County: Kern
 Waste Category: Photochemicals/photoprocessing waste
 Disposal Method: Recycler
 Tons: 0.17
 Facility County: Not reported

Gepaid: CAL000098263
 Contact: UNDEL 95FEEFORM/11-95
 Telephone: 7145653241
 Facility Addr2: Not reported
 Mailing Name: Not reported
 Mailing Address: 2100 N MAIN
 Mailing City,St,Zip: SANTA ANA, CA 927060000
 Gen County: San Bernardino
 TSD EPA ID: CAD981402522
 TSD County: Kern
 Waste Category: Photochemicals/photoprocessing waste
 Disposal Method: Recycler
 Tons: 0.04
 Facility County: San Bernardino

MAP FINDINGS
FOCUS MAP 6

Map ID	Site	Database(s)	EPA ID Number
247	<p>ADVANCED BREAST IMAGING 155 W HOSPITALITY LANE SAN BERNARDINO, CA 92404</p> <p>HAZNET:</p> <p>Gepaid: CAL000121120 Contact: ADVANCED BREAST IMAGING Telephone: 0000000000 Facility Addr2: Not reported Mailing Name: Not reported Mailing Address: 155 W HOSPITALITY LANE Mailing City,St,Zip: SAN BERNARDINO, CA 924040000 Gen County: Santa Barbara TSD EPA ID: CAL000051063 TSD County: Orange Waste Category: Photochemicals/photoprocessing waste Disposal Method: Recycler Tons: .0166 Facility County: Santa Barbara</p> <p>Gepaid: CAL000121120 Contact: ADVANCED BREAST IMAGING Telephone: 0000000000 Facility Addr2: Not reported Mailing Name: Not reported Mailing Address: 155 W HOSPITALITY LANE Mailing City,St,Zip: SAN BERNARDINO, CA 924040000 Gen County: Santa Barbara TSD EPA ID: CAL000051063 TSD County: Orange Waste Category: Metal sludge - Alkaline solution (pH <UN-> 12.5) with metals (antimony, arsenic, barium, beryllium, cadmium, chromium, cobalt, copper, lead, mercury, molybdenum, nickel, selenium, silver, thallium, vanadium, and zinc) Disposal Method: Recycler Tons: .0100 Facility County: Santa Barbara</p> <p>Gepaid: CAL000121120 Contact: ADVANCED BREAST IMAGING Telephone: 0000000000 Facility Addr2: Not reported Mailing Name: Not reported Mailing Address: 155 W HOSPITALITY LANE Mailing City,St,Zip: SAN BERNARDINO, CA 924040000 Gen County: Santa Barbara TSD EPA ID: CAL000051063 TSD County: Orange Waste Category: Not reported Disposal Method: Recycler Tons: .0000 Facility County: Santa Barbara</p>	HAZNET	S103632903 N/A

MAP FINDINGS
FOCUS MAP 6

Map ID	Site	Database(s)	EPA ID Number
248	HOSPITALITY LN. / SOUTH "E" ST. SAN BERNARDINO, CA	CHMIRS	S100279432 N/A
	<p>CHMIRS:</p> <p>OES Incident Number: 8909363</p> <p>OES notification: Not reported</p> <p>OES Date: Not reported</p> <p>OES Time: Not reported</p> <p>Incident Date: 19-DEC-89</p> <p>Date Completed: 19-DEC-89</p> <p>Property Use: 600</p> <p>Agency Id Number: 36709</p> <p>Agency Incident Number: 99999</p> <p>Time Notified: 840</p> <p>Time Completed: 1130</p> <p>Surrounding Area: 500</p> <p>Estimated Temperature: Not reported</p> <p>Property Management: Not reported</p> <p>Special Studies 1: Not reported</p> <p>Special Studies 2: Not reported</p> <p>Special Studies 3: Not reported</p> <p>Special Studies 4: Not reported</p> <p>Special Studies 5: Not reported</p> <p>Special Studies 6: Not reported</p> <p>More Than Two Substances Involved?: N</p> <p>Resp Agncy Personel # Of Decontaminated: 0</p> <p>Responding Agency Personel # Of Injuries: 0</p> <p>Responding Agency Personel # Of Fatalities:0</p> <p>Others Number Of Decontaminated: 0</p> <p>Others Number Of Injuries: 0</p> <p>Others Number Of Fatalities: 0</p> <p>Vehicle Make/year: Not reported</p> <p>Vehicle License Number: Not reported</p> <p>Vehicle State: Not reported</p> <p>Vehicle Id Number: Not reported</p> <p>CA/DOT/PUC/ICC Number: Not reported</p> <p>Company Name: Not reported</p> <p>Reporting Officer Name/ID: RONNIE BROMBERG REHS III</p> <p>Report Date: 22-DEC-89</p> <p>Comments: Not reported</p> <p>Facility Telephone: 714 387-3044</p> <p>Waterway Involved: Not reported</p> <p>Waterway: Not reported</p> <p>Spill Site: Not reported</p> <p>Cleanup By: Not reported</p> <p>Containment: Not reported</p> <p>What Happened: Not reported</p> <p>Type: Not reported</p> <p>Measure: Not reported</p> <p>Other: Not reported</p> <p>Date/Time: Not reported</p> <p>Year: 88-92</p> <p>Agency: Not reported</p> <p>Incident Date: Not reported</p> <p>Admin Agency: Not reported</p> <p>Amount: Not reported</p> <p>Contained: Not reported</p> <p>Site Type: Not reported</p>		

MAP FINDINGS
FOCUS MAP 6

Map ID Site Database(s) EPA ID Number

(Continued)

S100279432

E Date: 24-MAY-90
 Substance: Not reported
 Quantity Released: Not reported
 BBLS: Not reported
 Cups: Not reported
 CUFT: Not reported
 Gallons: Not reported
 Grams: Not reported
 Pounds: Not reported
 Liters: Not reported
 Ounces: Not reported
 Pints: Not reported
 Quarts: Not reported
 Sheen: Not reported
 Tons: Not reported
 Unknown: Not reported
 Description: Not reported
 Evacuations: Not reported
 Number of Injuries: Not reported
 Number of Fatalities: Not reported
 Description: Not reported

250

**TONY ROMA'S
 1975 S DINERS CT
 SAN BERNARDINO, CA 92408**

EMI S106841196
N/A

EMI:

Year: 1990
 Carbon Monoxide Emissions Tons/Yr: 36
 Air Basin: SC
 Facility ID: 64162
 Air District Name: SC
 SIC Code: 5812
 Air District Name: SOUTH COAST AQMD
 Community Health Air Pollution Info System: Not reported
 Consolidated Emission Reporting Rule: Not reported
 Total Organic Hydrocarbon Gases Tons/Yr: 0
 Reactive Organic Gases Tons/Yr: 0
 Carbon Monoxide Emissions Tons/Yr: 0
 NOX - Oxides of Nitrogen Tons/Yr: 0
 SOX - Oxides of Sulphur Tons/Yr: 0
 Particulate Matter Tons/Yr: 0
 Part. Matter 10 Micrometers & Smlr Tons/Yr: 0

Year: 1995
 Carbon Monoxide Emissions Tons/Yr: 36
 Air Basin: SC
 Facility ID: 64162
 Air District Name: SC
 SIC Code: 5812
 Air District Name: SOUTH COAST AQMD
 Community Health Air Pollution Info System: Not reported
 Consolidated Emission Reporting Rule: Not reported
 Total Organic Hydrocarbon Gases Tons/Yr: 0
 Reactive Organic Gases Tons/Yr: 0
 Carbon Monoxide Emissions Tons/Yr: 0
 NOX - Oxides of Nitrogen Tons/Yr: 0
 SOX - Oxides of Sulphur Tons/Yr: 0

MAP FINDINGS
FOCUS MAP 6

Map ID	Site	Database(s)	EPA ID Number
--------	------	-------------	---------------

TONY ROMA'S (Continued)

S106841196

Particulate Matter Tons/Yr: 0
Part. Matter 10 Micrometers & Smlr Tons/Yr: 0

250

**HOSPITALITY CLEANERS
2009 S DINERS CT
SAN BERNARDINO, CA 92408**

**RCRA-SQG 1001115485
FINDS CAR000014209
HAZNET
DRYCLEANERS
San Bern. Co. Permit**

RCRA-SQG:

Date form received by agency: 08/01/1996
Facility name: HOSPITALITY CLEANERS
Facility address: 2009 S DINERS CT
SAN BERNARDINO, CA 92408
EPA ID: CAR000014209
Contact: ALBERT RAMZY
Contact address: 2009 S DINERS CT
SAN BERNADINO, CA 92408
Contact country: US
Contact telephone: (909) 381-9775
Contact email: Not reported
EPA Region: 09
Classification: Small Small Quantity Generator
Description: Handler: generates more than 100 and less than 1000 kg of hazardous waste during any calendar month and accumulates less than 6000 kg of hazardous waste at any time; or generates 100 kg or less of hazardous waste during any calendar month, and accumulates more than 1000 kg of hazardous waste at any time

Owner/Operator Summary:

Owner/operator name: ALBERT RAMZY
Owner/operator address: 2009 S DINERS CT
SAN BERNADINO, CA 92408
Owner/operator country: Not reported
Owner/operator telephone: (909) 381-9775
Legal status: Private
Owner/Operator Type: Owner
Owner/Op start date: Not reported
Owner/Op end date: Not reported

Handler Activities Summary:

U.S. importer of hazardous waste: Unknown
Mixed waste (haz. and radioactive): Unknown
Recycler of hazardous waste: No
Transporter of hazardous waste: No
Treater, storer or disposer of HW: No
Underground injection activity: No
On-site burner exemption: Unknown
Furnace exemption: Unknown
Used oil fuel burner: No
Used oil processor: No
User oil refiner: No
Used oil fuel marketer to burner: No
Used oil Specification marketer: No
Used oil transfer facility: No
Used oil transporter: No
Off-site waste receiver: Commercial status unknown

MAP FINDINGS
FOCUS MAP 6

Map ID Site Database(s) EPA ID Number

HOSPITALITY CLEANERS (Continued)

1001115485

Violation Status: No violations found

FINDS:

Other Pertinent Environmental Activity Identified at Site

RCRAInfo is a national information system that supports the Resource Conservation and Recovery Act (RCRA) program through the tracking of events and activities related to facilities that generate, transport, and treat, store, or dispose of hazardous waste. RCRAInfo allows RCRA program staff to track the notification, permit, compliance, and corrective action activities required under RCRA.

HAZNET:

Gepaid: CAR000014209
Contact: ALBERT RAMZY
Telephone: 9093819775
Facility Addr2: Not reported
Mailing Name: Not reported
Mailing Address: 2009 DINERS CT # S
Mailing City,St,Zip: SAN BERNARDINO, CA 924083309
Gen County: San Bernardino
TSD EPA ID: CAD981397417
TSD County: Los Angeles
Waste Category: Halogenated solvents (chloroform, methyl chloride, perchloroethylene, etc.)
Disposal Method: Recycler
Tons: 1.2411
Facility County: San Bernardino

Gepaid: CAR000014209
Contact: ALBERT RAMZY
Telephone: 9093819775
Facility Addr2: Not reported
Mailing Name: Not reported
Mailing Address: 2009 DINERS CT # S
Mailing City,St,Zip: SAN BERNARDINO, CA 924083309
Gen County: San Bernardino
TSD EPA ID: NVR000076158
TSD County: 99
Waste Category: Aqueous solution with less than 10% total organic residues
Disposal Method: Recycler
Tons: Not reported
Facility County: San Bernardino

Gepaid: CAR000014209
Contact: ALBERT RAMZY
Telephone: 9093819775
Facility Addr2: Not reported
Mailing Name: Not reported
Mailing Address: 2009 DINERS CT # S
Mailing City,St,Zip: SAN BERNARDINO, CA 924083309
Gen County: San Bernardino
TSD EPA ID: Not reported
TSD County: Los Angeles
Waste Category: Halogenated solvents (chloroform, methyl chloride, perchloroethylene, etc.)

MAP FINDINGS
FOCUS MAP 6

Map ID	Site	Database(s)	EPA ID Number
--------	------	-------------	---------------

HOSPITALITY CLEANERS (Continued)

1001115485

Disposal Method:	Not reported
Tons:	0
Facility County:	Not reported
Gepaid:	CAR000014209
Contact:	ALBERT RAMZY
Telephone:	9093819775
Facility Addr2:	Not reported
Mailing Name:	Not reported
Mailing Address:	2009 DINERS CT # S
Mailing City,St,Zip:	SAN BERNARDINO, CA 924083309
Gen County:	San Bernardino
TSD EPA ID:	Not reported
TSD County:	Los Angeles
Waste Category:	Halogenated solvents (chloroform, methyl chloride, perchloroethylene, etc.)
Disposal Method:	Transfer Station
Tons:	0.1
Facility County:	Not reported
Gepaid:	CAR000014209
Contact:	ALBERT RAMZY
Telephone:	9093819775
Facility Addr2:	Not reported
Mailing Name:	Not reported
Mailing Address:	2009 DINERS CT # S
Mailing City,St,Zip:	SAN BERNARDINO, CA 924083309
Gen County:	San Bernardino
TSD EPA ID:	Not reported
TSD County:	Not reported
Waste Category:	Halogenated solvents (chloroform, methyl chloride, perchloroethylene, etc.)
Disposal Method:	Not reported
Tons:	0.1
Facility County:	Not reported

[Click this hyperlink](#) while viewing on your computer to access 12 additional CA_HAZNET: record(s) in the EDR Site Report.

CLEANERS:

EPA Id:	CAL000306389
NAICS Code:	81232
NAICS Description:	Drycleaning and Laundry Services (except Coin-Operated)
Create Date:	5/9/2006
Facility Active:	Yes
Inactive Date:	Not reported
Facility Addr2:	Not reported
Mailing Name:	Not reported
Mailing Address:	2009 S DINERS CT
Mailing Address 2:	Not reported
Mailing State:	CA
Mailing Zip:	92408
Region Code:	4
Owner Name:	KIM YO
Owner Address:	2009 S DINERS CT
Owner Address 2:	Not reported
Owner Telephone:	Not reported

MAP FINDINGS
FOCUS MAP 6

Map ID Site Database(s) EPA ID Number

HOSPITALITY CLEANERS (Continued)

1001115485

Owner Fax Number: Not reported
Contact Name: KIM YO
Contact Address: 2009 S DINERS CT
Contact Address 2: Not reported
Contact Telephone: 9093819775
Contact Fax Number: Not reported
SIC Description: 7212 Garment Pressing and Agents for Laundries and Drycleaners
SIC Description: 7216 Drycleaning Plants Except Rug Cleaning
SIC Description: 7219 Laundry and Garment Services NEC (alteration and repair)
SIC Description: 7211 Power Laundries Family and Commercial

EPA Id: CAR000014209
NAICS Code: 81232
NAICS Description: Drycleaning and Laundry Services (except Coin-Operated)
Create Date: 2/26/1997
Facility Active: No
Inactive Date: 6/30/2002
Facility Addr2: Not reported
Mailing Name: Not reported
Mailing Address: 2009 DINERS CT # S
Mailing Address 2: Not reported
Mailing State: CA
Mailing Zip: 924083309
Region Code: 0
Owner Name: ALBERT RAMZY
Owner Address: 2009 DINERS CT # S
Owner Address 2: Not reported
Owner Telephone: Not reported
Owner Fax Number: Not reported
Contact Name: ALBERT RAMZY
Contact Address: 2009 DINERS CT # S
Contact Address 2: Not reported
Contact Telephone: 9093819775
Contact Fax Number: Not reported
SIC Description: 7216 Drycleaning Plants Except Rug Cleaning
SIC Description: 7211 Power Laundries Family and Commercial
SIC Description: 7219 Laundry and Garment Services NEC (alteration and repair)
SIC Description: 7212 Garment Pressing and Agents for Laundries and Drycleaners

San Bern. Co. Permit:

Region: SAN BERNARDINO
Facility ID: FA0003866
Owner: KIM, EUN KYUNG
Permit Number: PT0005304
Permit Category: SPECIAL GENERATOR(B)
Facility Status: ACTIVE
Expiration Date: 5/31/2008 12:00:00AM

Region: SAN BERNARDINO
Facility ID: FA0003866
Owner: KIM, EUN KYUNG
Permit Number: PT0005303
Permit Category: SPECIAL HANDLER
Facility Status: ACTIVE
Expiration Date: 5/31/2008 12:00:00AM

MAP FINDINGS
FOCUS MAP 6

Map ID	Site	Database(s)	EPA ID Number
250	CITRUS DENTAL 2015 DINERS CT SAN BERNARDINO, CA 92408 San Bern. Co. Permit: Region: SAN BERNARDINO Facility ID: FA0002198 Owner: CITRUS DENTAL Permit Number: PT0008411 Permit Category: LIMITED QUANTITY GENERATOR(B) Facility Status: INACTIVE Expiration Date: 12/31/2007 12:00:00AM	San Bern. Co. Permit	S104765236 N/A
250	CIRULLO CHIROPRACTIC 2015 SOUTH DINERS COURT SAN BERNARDINO, CA 92408 HAZNET: Gepaid: CAL000116637 Contact: BERNARD CIRULLO Telephone: 7143818381 Facility Addr2: Not reported Mailing Name: Not reported Mailing Address: 2015 DINERS CT Mailing City,St,Zip: SAN BERNARDINO, CA 924083309 Gen County: San Bernardino TSD EPA ID: CAD983604000 TSD County: San Bernardino Waste Category: Photochemicals/photoprocessing waste Disposal Method: Recycler Tons: .1251 Facility County: San Bernardino Gepaid: CAL000116637 Contact: BERNARD CIRULLO Telephone: 7143818381 Facility Addr2: Not reported Mailing Name: Not reported Mailing Address: 2015 DINERS CT Mailing City,St,Zip: SAN BERNARDINO, CA 924083309 Gen County: San Bernardino TSD EPA ID: CAD983604000 TSD County: San Bernardino Waste Category: Photochemicals/photoprocessing waste Disposal Method: Recycler Tons: .0834 Facility County: San Bernardino	HAZNET	S103956615 N/A
254	R S P & ASSOCIATES 2080 SO E ST SAN BERNARDINO, CA 92402 HAZNET: Gepaid: CAL000167750 Contact: ROBIN SCOTT-PERDOMO Telephone: 0000000000 Facility Addr2: Not reported Mailing Name: Not reported	HAZNET	S103983383 N/A

MAP FINDINGS
FOCUS MAP 6

Map ID Site Database(s) EPA ID Number

R S P & ASSOCIATES (Continued)

S103983383

Mailing Address: 27450 YNEZ RD STE 205
Mailing City,St,Zip: TEMECULA, CA 925914680
Gen County: San Bernardino
TSD EPA ID: CAD108040858
TSD County: Los Angeles
Waste Category: Photochemicals/photoprocessing waste
Disposal Method: Recycler
Tons: .1333
Facility County: San Bernardino

Gepaid: CAL000167750
Contact: ROBIN SCOTT-PERDOMO
Telephone: 0000000000
Facility Addr2: Not reported
Mailing Name: Not reported
Mailing Address: 27450 YNEZ RD STE 205
Mailing City,St,Zip: TEMECULA, CA 925914680
Gen County: San Bernardino
TSD EPA ID: CAD108040858
TSD County: Los Angeles
Waste Category: Photochemicals/photoprocessing waste
Disposal Method: Recycler
Tons: .0625
Facility County: San Bernardino

Gepaid: CAL000167750
Contact: ROBIN SCOTT-PERDOMO
Telephone: 0000000000
Facility Addr2: Not reported
Mailing Name: Not reported
Mailing Address: 27450 YNEZ RD STE 205
Mailing City,St,Zip: TEMECULA, CA 925914680
Gen County: San Bernardino
TSD EPA ID: CAD108040858
TSD County: Los Angeles
Waste Category: Photochemicals/photoprocessing waste
Disposal Method: Recycler
Tons: .1250
Facility County: San Bernardino

Gepaid: CAL000167750
Contact: ROBIN SCOTT-PERDOMO
Telephone: 0000000000
Facility Addr2: Not reported
Mailing Name: Not reported
Mailing Address: 27450 YNEZ RD STE 205
Mailing City,St,Zip: TEMECULA, CA 925914680
Gen County: San Bernardino
TSD EPA ID: CAD108040858
TSD County: Los Angeles
Waste Category: Photochemicals/photoprocessing waste
Disposal Method: Recycler
Tons: .4499
Facility County: San Bernardino

MAP FINDINGS
FOCUS MAP 6

Map ID	Site	Database(s)	EPA ID Number
--------	------	-------------	---------------

R S P & ASSOCIATES (Continued)

S103983383

[Click this hyperlink](#) while viewing on your computer to access
-1 additional CA_HAZNET: record(s) in the EDR Site Report.

260

**TERMINAL STATIONS, INC.
23659 REDLANDS BLVD.
COLTON, CA 92324**

HIST UST

**U001574708
N/A**

HIST UST:

Region: STATE
Facility ID: 00000043454
Facility Type: Gas Station
Other Type: Not reported
Total Tanks: 0006
Contact Name: SONNY HAIRRELL
Telephone: 7148255190
Owner Name: TERMINAL STATIONS, INC.
Owner Address: 1013 W. HOLT, P.O. BOX 4120
Owner City,St,Zip: ONTARIO, CA 91761

Tank Num: 001
Container Num: 1
Year Installed: 1957
Tank Capacity: 00010000
Tank Used for: PRODUCT
Type of Fuel: DIESEL
Tank Construction: Not reported
Leak Detection: Stock Inventor

Tank Num: 002
Container Num: #2
Year Installed: 1957
Tank Capacity: 00010000
Tank Used for: PRODUCT
Type of Fuel: DIESEL
Tank Construction: Not reported
Leak Detection: Stock Inventor

Tank Num: 003
Container Num: 3
Year Installed: 1957
Tank Capacity: 00010000
Tank Used for: PRODUCT
Type of Fuel: DIESEL
Tank Construction: Not reported
Leak Detection: Stock Inventor

Tank Num: 004
Container Num: 4
Year Installed: 1957
Tank Capacity: 00010000
Tank Used for: PRODUCT
Type of Fuel: UNLEADED
Tank Construction: Not reported
Leak Detection: Stock Inventor

Tank Num: 005
Container Num: 5
Year Installed: 1957

MAP FINDINGS
FOCUS MAP 6

Map ID Site Database(s) EPA ID Number

TERMINAL STATIONS, INC. (Continued)

U001574708

Tank Capacity: 00010000
Tank Used for: PRODUCT
Type of Fuel: DIESEL
Tank Construction: Not reported
Leak Detection: Stock Inventor

Tank Num: 006
Container Num: 6
Year Installed: 1957
Tank Capacity: 00010000
Tank Used for: PRODUCT
Type of Fuel: DIESEL
Tank Construction: Not reported
Leak Detection: Stock Inventor

260

**TERMINAL STATIONS, INC.
2300/23659 STEEL RD
COLTON, CA 92324**

**LUST S105180939
N/A**

LUST:

Region: STATE
Status: Remedial action (cleanup) Underway
Chemical: Gasoline
Local Case #: 90170
Case Number: 083601175T
Qty Leaked: Not reported
Abate Method: Remove Free Product - remove floating product from water table,
Excavate and Treat - remove contaminated soil and treat (includes
spreading or land farming)
Case Type: Drinking Water Aquifer affected
Cross Street: HUNTS
Enf Type: Not reported
Funding: SEL
How Discovered: Subsurface Monitoring
How Stopped: Not reported
Leak Cause: UNK
Leak Source: UNK
Global Id: T0607100134
Stop Date: Not reported
Confirm Leak: Not reported
Workplan: Not reported
Prelim Assess: 2007-03-11 00:00:00
Pollution Char: 2001-03-29 00:00:00
Remed Plan: 2005-06-14 00:00:00
Remed Action: 2008-03-13 00:00:00
Monitoring: 2004-04-14 00:00:00
Report Date: Not reported
Discover Date: 1989-02-06 00:00:00
Enforcement Dt: 2001-05-10 00:00:00
Release Date: 1989-02-24 00:00:00
Review Date: 2002-05-24 00:00:00
Enter Date: 1989-03-24 00:00:00
MTBE Date: 2001-03-29 00:00:00
GW Qualifier: =
Soil Qualifier: <
Max MTBE GW ppb: 2
Max MTBE Soil ppb: 0.05
County: 36

MAP FINDINGS
FOCUS MAP 6

Map ID Site Database(s) EPA ID Number

TERMINAL STATIONS, INC. (Continued)

S105180939

Org Name: Not reported
 Reg Board: Santa Ana Region
 Contact Person: Not reported
 Responsible Party: Larry Emchick
 RP Address: 7365 CARNELIAN AVENUE, SUITE 224
 Interim: Yes
 Oversight Prgm: LUST
 MTBE Class: D
 MTBE Conc: 3
 MTBE Fuel: 1
 MTBE Tested: MTBE Detected. Site tested for MTBE and MTBE detected
 Staff: VJB
 Staff Initials: CR2
 Lead Agency: Regional Board
 Local Agency: 36000L
 Hydr Basin #: UPPER SANTA ANA VALL
 Beneficial: AGR, GWR, PROC, IND, MUN
 Priority: Not reported
 Cleanup Fund Id: Not reported
 Work Suspended: Not reported
 Operator: Not reported
 Water System Name: Not reported
 Well Name: Not reported
 Distance To Lust: 0
 Waste Discharge Global ID: Not reported
 Waste Disch Assigned Name: Not reported
 Summary: CONDUCTED FURTHER INVESTIGATION. RAP REQUIRED.

LUST:

Region: 8
 Case Type: Drinking Water Aquifer affected
 Cross Street: HUNTS
 Enf Type: VER
 Funding: Not reported
 How Discovered: Subsurface Monitoring
 How Stopped: Not reported
 Leak Cause: UNK
 Leak Source: UNK
 Global ID: T0607100134
 How Stopped Date: Not reported
 Review Date: Not reported
 Workplan: Not reported
 Prelim Assess: Not reported
 Pollution Char: 3/29/2001
 Remed Plan: 6/18/2001
 Remed Action: 9/16/2004
 Monitoring: 4/14/2004
 Close Date: Not reported
 Discover Date: 2/6/1989
 Enforcement Date: 5/10/2001
 Review Date: 5/24/2002
 Enter Date: 3/24/1989
 MTBE Date: 3/10/1999
 GW Qualifies: <
 Soil Qualifies: <
 Max MTBE GW: 10
 Max MTBE Soil: .05

MAP FINDINGS
FOCUS MAP 6

Map ID	Site	Database(s)	EPA ID Number
	TERMINAL STATIONS, INC. (Continued)		S105180939
	County: San Bernardino Operator: Not reported Regional Board: 08 Facility Status: Remedial action (cleanup) Underway Substance: 8006619 Facility Contact: Not reported Interim: Yes Oversight Program: LUST Latitude: 34.0625693 Longitude: -117.290295 MTBE Concentration: 3 MTBE Fuel: 1 MTBE Tested: YES Staff: VJJ Staff Initials: CR2 Lead Agency: Regional Board Local Agency: 36000L Hydr Basin #: UPPER SANTA ANA VALL Beneficial: AGR, GWR, PROC, IND, MUN Priority: Not reported Cleanup Fund Id: Not reported Work Suspended: Not reported Local Case Num: 90170 Case Number: 083601175T Qty Leaked: Not reported Abate Method: Remove Free Product - remove floating product from water table, Excavate and Treat - remove contaminated soil and treat (includes spreading or land farming) MTBE Class: D Summary: CONDUCTED FURTHER INVESTIGATION. RAP REQUIRED.		
260	BEACON TRUCK STOP 2300 E STEEL RD COLTON, CA 92324		UST U003784603 N/A
	UST: Local Agency: 36000 Facility ID: 86007906		
260	ROYAL TRUCK STOP 2300 STEEL RD COLTON, CA 92324	San Bern. Co. Permit	S104764225 N/A
	San Bern. Co. Permit: Region: SAN BERNARDINO Facility ID: FA0001390 Owner: AMBARTSUMYAN, ARTASHES Permit Number: PT0001841 Permit Category: HAZMAT HANDLER - UST ONLY Facility Status: ACTIVE Expiration Date: 7/31/2008 12:00:00AM Region: SAN BERNARDINO		

MAP FINDINGS
FOCUS MAP 6

Map ID	Site	Database(s)	EPA ID Number
--------	------	-------------	---------------

ROYAL TRUCK STOP (Continued)

S104764225

Facility ID: FA0001390
 Owner: AMBARTSUMYAN, ARTASHES
 Permit Number: PT0012370
 Permit Category: UST OWNERSHIP/OPERATING PERMIT (PER UST)
 Facility Status: ACTIVE
 Expiration Date: 7/31/2008 12:00:00AM

Region: SAN BERNARDINO
 Facility ID: FA0001390
 Owner: AMBARTSUMYAN, ARTASHES
 Permit Number: PT0012369
 Permit Category: UST OWNERSHIP/OPERATING PERMIT (PER UST)
 Facility Status: ACTIVE
 Expiration Date: 7/31/2008 12:00:00AM

Region: SAN BERNARDINO
 Facility ID: FA0001390
 Owner: AMBARTSUMYAN, ARTASHES
 Permit Number: PT0012368
 Permit Category: UST OWNERSHIP/OPERATING PERMIT (PER UST)
 Facility Status: ACTIVE
 Expiration Date: 7/31/2008 12:00:00AM

260

**DIETERICH INTL TRUCKS
2200 E STEEL RD
COLTON, CA 92324**

**RCRA-SQG 1004677453
FINDS CAR000097451
HAZNET**

RCRA-SQG:

Date form received by agency: 05/29/2001
 Facility name: DIETERICH INTL TRUCKS
 Facility address: 2200 E STEEL RD
 COLTON, CA 92324
 EPA ID: CAR000097451
 Contact: RICK BURGESS
 Contact address: 2200 E STEEL RD
 COLTON, CA 92324
 Contact country: US
 Contact telephone: (909) 825-5121
 Contact email: Not reported
 EPA Region: 09
 Classification: Small Small Quantity Generator
 Description: Handler: generates more than 100 and less than 1000 kg of hazardous waste during any calendar month and accumulates less than 6000 kg of hazardous waste at any time; or generates 100 kg or less of hazardous waste during any calendar month, and accumulates more than 1000 kg of hazardous waste at any time

Owner/Operator Summary:

Owner/operator name: JACK DIETERICH
 Owner/operator address: 2200 E STEEL RD
 COLTON, CA 92324
 Owner/operator country: Not reported
 Owner/operator telephone: (909) 825-5121
 Legal status: Private
 Owner/Operator Type: Owner
 Owner/Op start date: Not reported
 Owner/Op end date: Not reported

MAP FINDINGS
FOCUS MAP 6

Map ID Site Database(s) EPA ID Number

DIETERICH INTL TRUCKS (Continued)

1004677453

Handler Activities Summary:

U.S. importer of hazardous waste: Unknown
Mixed waste (haz. and radioactive): Unknown
Recycler of hazardous waste: No
Transporter of hazardous waste: No
Treater, storer or disposer of HW: No
Underground injection activity: No
On-site burner exemption: Unknown
Furnace exemption: Unknown
Used oil fuel burner: No
Used oil processor: No
User oil refiner: No
Used oil fuel marketer to burner: No
Used oil Specification marketer: No
Used oil transfer facility: No
Used oil transporter: No
Off-site waste receiver: Commercial status unknown

Hazardous Waste Summary:

Waste code: D039
Waste name: TETRACHLOROETHYLENE

Violation Status: No violations found

FINDS:

Other Pertinent Environmental Activity Identified at Site

California - Hazardous Waste Tracking System - Datamart

RCRAInfo is a national information system that supports the Resource Conservation and Recovery Act (RCRA) program through the tracking of events and activities related to facilities that generate, transport, and treat, store, or dispose of hazardous waste. RCRAInfo allows RCRA program staff to track the notification, permit, compliance, and corrective action activities required under RCRA.

HAZNET:

Gepaid: CAL000223444
Contact: RICK BURGESS
Telephone: 9098255121
Facility Addr2: Not reported
Mailing Name: Not reported
Mailing Address: PO BOX 5846
Mailing City,St,Zip: SAN BERNARDINO, CA 924125846
Gen County: San Bernardino
TSD EPA ID: Not reported
TSD County: Los Angeles
Waste Category: Waste oil and mixed oil
Disposal Method: Recycler
Tons: 6.66
Facility County: Not reported

MAP FINDINGS
FOCUS MAP 6

Map ID	Site	Database(s)	EPA ID Number
260	WESTRUX INT'L, INC. 2200 E STEEL RD COLTON, CA 92324 San Bern. Co. Permit: Region: SAN BERNARDINO Facility ID: FA0002740 Owner: WESTRUX INTERNATIONAL, INC. Permit Number: PT0002637 Permit Category: SPECIAL HANDLER Facility Status: ACTIVE Expiration Date: 3/31/2009 12:00:00AM Region: SAN BERNARDINO Facility ID: FA0002740 Owner: WESTRUX INTERNATIONAL, INC. Permit Number: PT0002638 Permit Category: SPECIAL GENERATOR(B) Facility Status: ACTIVE Expiration Date: 3/31/2009 12:00:00AM	San Bern. Co. Permit	S102038791 N/A
260	DIETERICH TRUCK SALES 2200 E STEEL RD COLTON, CA 92324 HAZNET: Gepaid: CAL000223444 Contact: RICK BURGESS Telephone: 9098255121 Facility Addr2: Not reported Mailing Name: Not reported Mailing Address: PO BOX 5846 Mailing City,St,Zip: SAN BERNARDINO, CA 924125846 Gen County: San Bernardino TSD EPA ID: CAD981696420 TSD County: Los Angeles Waste Category: Waste oil and mixed oil Disposal Method: Recycler Tons: 1.04 Facility County: Not reported	HAZNET	S108204984 N/A
260	DIETRICH INTL TRUCKS 2200 E STEEL RD COLTON, CA 92324 HAZNET: Gepaid: CAL000025320 Contact: JACK DIETERICH PRESIDENT Telephone: 9098255121 Facility Addr2: Not reported Mailing Name: Not reported Mailing Address: PO BOX 5846 Mailing City,St,Zip: SAN BERNARDINO, CA 924125846 Gen County: San Bernardino TSD EPA ID: CAL000113451 TSD County: Los Angeles Waste Category: Unspecified organic liquid mixture Disposal Method: Transfer Station	HAZNET	S100570697 N/A

MAP FINDINGS
FOCUS MAP 6

Map ID	Site	Database(s)	EPA ID Number
	DIETRICH INTL TRUCKS (Continued)		S100570697
	Tons: 3.2109 Facility County: San Bernardino		
	Gepaid: CAL000025320 Contact: JACK DIETERICH PRESIDENT Telephone: 9098255121 Facility Addr2: Not reported Mailing Name: Not reported Mailing Address: PO BOX 5846 Mailing City,St,Zip: SAN BERNARDINO, CA 924125846 Gen County: San Bernardino TSD EPA ID: CAD009452657 TSD County: San Mateo Waste Category: Unspecified organic liquid mixture Disposal Method: Recycler Tons: .8340 Facility County: San Bernardino		
	Gepaid: CAL000025320 Contact: JACK DIETERICH PRESIDENT Telephone: 9098255121 Facility Addr2: Not reported Mailing Name: Not reported Mailing Address: PO BOX 5846 Mailing City,St,Zip: SAN BERNARDINO, CA 924125846 Gen County: San Bernardino TSD EPA ID: CAL000113451 TSD County: Los Angeles Waste Category: Unspecified organic liquid mixture Disposal Method: Recycler Tons: 2.4186 Facility County: San Bernardino		
	Gepaid: CAD982349144 Contact: DIETERICH INTERNATIONAL TRUCK Telephone: 0000000000 Facility Addr2: Not reported Mailing Name: Not reported Mailing Address: PO BOX 5846 Mailing City,St,Zip: SAN BERNARDINO, CA 924120000 Gen County: San Bernardino TSD EPA ID: CAT000613927 TSD County: San Bernardino Waste Category: Aqueous solution with less than 10% total organic residues Disposal Method: Not reported Tons: 1.0424 Facility County: San Bernardino		
	Gepaid: CAD982349144 Contact: DIETERICH INTERNATIONAL TRUCK Telephone: 0000000000 Facility Addr2: Not reported Mailing Name: Not reported Mailing Address: PO BOX 5846 Mailing City,St,Zip: SAN BERNARDINO, CA 924120000 Gen County: San Bernardino TSD EPA ID: CAT000613927		

MAP FINDINGS
FOCUS MAP 6

Map ID	Site	Database(s)	EPA ID Number
--------	------	-------------	---------------

DIETRICH INTL TRUCKS (Continued)

S100570697

TSD County: San Bernardino
Waste Category: Aqueous solution with less than 10% total organic residues
Disposal Method: Transfer Station
Tons: 2.5560
Facility County: San Bernardino

[Click this hyperlink](#) while viewing on your computer to access 37 additional CA_HAZNET: record(s) in the EDR Site Report.

261

**CHEVRON STATION 92786
24910 W REDLANDS AVE
SAN BERNARDINO, CA 92408**

**RCRA-SQG 1000857402
FINDS CAD983668344**

RCRA-SQG:

Date form received by agency: 05/17/1993
Facility name: CHEVRON STATION 92786
Facility address: 24910 W REDLANDS AVE
SAN BERNARDINO, CA 92408
EPA ID: CAD983668344
Mailing address: P O BOX 2833
LA HABRA, CA 90632
Contact: DESIREE CLOSS
Contact address: P O BOX 2833
LA HABRA, CA 90632
Contact country: US
Contact telephone: (310) 694-7452
Contact email: Not reported
EPA Region: 09
Classification: Small Small Quantity Generator
Description: Handler: generates more than 100 and less than 1000 kg of hazardous waste during any calendar month and accumulates less than 6000 kg of hazardous waste at any time; or generates 100 kg or less of hazardous waste during any calendar month, and accumulates more than 1000 kg of hazardous waste at any time

Owner/Operator Summary:

Owner/operator name: CHEVRON USA PRODUCTS CO
Owner/operator address: P O BOX 2833
LA HABRA, CA 90632
Owner/operator country: Not reported
Owner/operator telephone: (310) 694-7452
Legal status: Private
Owner/Operator Type: Owner
Owner/Op start date: Not reported
Owner/Op end date: Not reported

Handler Activities Summary:

U.S. importer of hazardous waste: Unknown
Mixed waste (haz. and radioactive): Unknown
Recycler of hazardous waste: No
Transporter of hazardous waste: No
Treater, storer or disposer of HW: No
Underground injection activity: No
On-site burner exemption: Unknown
Furnace exemption: Unknown
Used oil fuel burner: No
Used oil processor: No

MAP FINDINGS
FOCUS MAP 6

Map ID	Site	Database(s)	EPA ID Number
--------	------	-------------	---------------

CHEVRON STATION 92786 (Continued)

1000857402

User oil refiner: No
 Used oil fuel marketer to burner: No
 Used oil Specification marketer: No
 Used oil transfer facility: No
 Used oil transporter: No
 Off-site waste receiver: Commercial status unknown

Violation Status: No violations found

FINDS:

Other Pertinent Environmental Activity Identified at Site

RCRAInfo is a national information system that supports the Resource Conservation and Recovery Act (RCRA) program through the tracking of events and activities related to facilities that generate, transport, and treat, store, or dispose of hazardous waste. RCRAInfo allows RCRA program staff to track the notification, permit, compliance, and corrective action activities required under RCRA.

261

**92786
24910 W REDLANDS BLVD
SAN BERNARDINO, CA 92408**

**HIST UST U001576026
N/A**

HIST UST:

Region: STATE
 Facility ID: 00000062324
 Facility Type: Gas Station
 Other Type: Not reported
 Total Tanks: 0004
 Contact Name: CAPPELLIN,A A
 Telephone: 7147962033
 Owner Name: CHEVRON U.S.A. INC.
 Owner Address: 575 MARKET
 Owner City,St,Zip: SAN FRANCISCO, CA 94105

Tank Num: 001
 Container Num: 1
 Year Installed: 1960
 Tank Capacity: 00002000
 Tank Used for: PRODUCT
 Type of Fuel: Not reported
 Tank Construction: 0000170 unknown
 Leak Detection: Stock Inventor

Tank Num: 002
 Container Num: 2
 Year Installed: 1960
 Tank Capacity: 00006000
 Tank Used for: PRODUCT
 Type of Fuel: Not reported
 Tank Construction: 0000250 unknown
 Leak Detection: Stock Inventor

Tank Num: 003
 Container Num: 3
 Year Installed: 1960
 Tank Capacity: 00007500

MAP FINDINGS
FOCUS MAP 6

Map ID	Site	Database(s)	EPA ID Number
	<p>92786 (Continued)</p> <p>Tank Used for: PRODUCT Type of Fuel: Not reported Tank Construction: 0000250 unknown Leak Detection: Stock Inventor</p> <p>Tank Num: 004 Container Num: 4 Year Installed: 1960 Tank Capacity: 00000550 Tank Used for: WASTE Type of Fuel: Not reported Tank Construction: 0000100 unknown Leak Detection: Stock Inventor</p>		U001576026
271	<p>RIVERSIDE AUTOBODY 2059 STEEL RD COLTON, CA 92324</p> <p>HAZNET:</p> <p>Gepaid: CAL000190040 Contact: DUSTY MCMILLAN/MANUEL MARTINEZ Telephone: 9094221481 Facility Addr2: Not reported Mailing Name: Not reported Mailing Address: 2059 STEEL RD Mailing City,St,Zip: COLTON, CA 923240000 Gen County: San Bernardino TSD EPA ID: CAD008252405 TSD County: Los Angeles Waste Category: Unspecified solvent mixture Waste Disposal Method: Recycler Tons: 0.1668 Facility County: San Bernardino</p> <p>Gepaid: CAL000190040 Contact: DUSTY MCMILLAN/MANUEL MARTINEZ Telephone: 9094221481 Facility Addr2: Not reported Mailing Name: Not reported Mailing Address: 2059 STEEL RD Mailing City,St,Zip: COLTON, CA 923240000 Gen County: San Bernardino TSD EPA ID: CAD008252405 TSD County: Los Angeles Waste Category: Unspecified solvent mixture Waste Disposal Method: Recycler Tons: .2001 Facility County: San Bernardino</p> <p>Gepaid: CAL000190040 Contact: DUSTY MCMILLAN/PARTNER Telephone: 9098248117 Facility Addr2: Not reported Mailing Name: Not reported Mailing Address: 2059 STEEL RD Mailing City,St,Zip: COLTON, CA 923240000 Gen County: Not reported TSD EPA ID: Not reported</p>	HAZNET	S104581745 N/A

MAP FINDINGS
FOCUS MAP 6

Map ID	Site	Database(s)	EPA ID Number
	RIVERSIDE AUTOBODY (Continued) TSD County: Not reported Waste Category: Not reported Disposal Method: Not reported Tons: Not reported Facility County: Not reported		S104581745
271	INLAND REGIONAL MRF & TS 2059 EAST STEEL ROAD COLTON, CA SWF/LF: Region: STATE Facility ID: 36-AA-0412 Lat/Long: 34.06175 / -117.29237 Owner Name: Republic Services of So. California, LLC Owner Telephone: 8662383301 Owner Address: Kenneth J. Pretell, Manager Owner Address2: 1131 North Blue Gum Street Owner City,St,Zip: Anaheim, CA 92806 Operator: Republic Services of So. California, LLC Operator Phone: 8662383301 Operator Address: Kenneth J. Pretell, Manager Operator Address2: 1131 North Blue Gum Street Operator City,St,Zip: Anaheim, CA 92806 Operator's Status: Active Permit Date: 2/27/2004 Permit Status: Permitted Permitted Acreage: \$6.10 Activity: Large Volume Transfer/Proc Facility Regulation Status: Permitted Landuse Name: Industrial GIS Source: Map Category: Transfer/Processing Unit Number: 01 Inspection Frequency: Monthly Accepted Waste: Construction/demolition,Green Materials,Industrial,Mixed municipal,Wood waste Closure Date: Not reported Closure Type: Not reported Disposal Acreage: Not reported Swisnumber: 36-AA-0412 Issue & Observations: Anaheim, CA 92806 Program Type: Not reported Permitted Throughput with Units: 1950 Actual Throughput with Units: Tons/day Permitted Capacity with Units: 24667 Remaining Capacity: Not reported Remaining Capacity with Units: Cubic Yards	SWF/LF	S104654460 N/A

MAP FINDINGS
FOCUS MAP 6

Map ID	Site	Database(s)	EPA ID Number
271	REPUBLIC SERVICES OF SO CAL LLC 2059 STEEL RD COLTON, CA 92324	HAZNET	S108218179 N/A
	HAZNET: Gepaid: CAL000254021 Contact: KENNETH J PRETELL Telephone: 7142383343 Facility Addr2: Not reported Mailing Name: Not reported Mailing Address: 1131 N BLUE GUM ST Mailing City,St,Zip: ANAHEIM, CA 92806 Gen County: San Bernardino TSD EPA ID: CAL000113451 TSD County: Los Angeles Waste Category: Unspecified organic liquid mixture Disposal Method: Recycler Tons: 0.33 Facility County: Not reported		
	Gepaid: CAL000254021 Contact: KENNETH J PRETELL Telephone: 7142383343 Facility Addr2: Not reported Mailing Name: Not reported Mailing Address: 1131 N BLUE GUM ST Mailing City,St,Zip: ANAHEIM, CA 92806 Gen County: San Bernardino TSD EPA ID: CAL000113451 TSD County: Los Angeles Waste Category: Unspecified organic liquid mixture Disposal Method: Recycler Tons: 0.33 Facility County: Not reported		
	Gepaid: CAL000254021 Contact: KENNETH J PRETELL Telephone: 7142383343 Facility Addr2: Not reported Mailing Name: Not reported Mailing Address: 1131 N BLUE GUM ST Mailing City,St,Zip: ANAHEIM, CA 92806 Gen County: San Bernardino TSD EPA ID: CAL000113451 TSD County: Los Angeles Waste Category: Unspecified organic liquid mixture Disposal Method: Recycler Tons: 0.08 Facility County: San Bernardino		

MAP FINDINGS
FOCUS MAP 6

Map ID	Site	Database(s)	EPA ID Number
271	COLTON DISPOSAL 2059 W STEEL RD COLTON, CA 92324	San Bern. Co. Permit	S105790350 N/A
	San Bern. Co. Permit: Region: SAN BERNARDINO Facility ID: FA0007680 Owner: TAORMINA INDUSTRIES, LLC Permit Number: PT0013216 Permit Category: SPECIAL GENERATOR(B) Facility Status: ACTIVE Expiration Date: 3/31/2008 12:00:00AM Region: SAN BERNARDINO Facility ID: FA0007680 Owner: TAORMINA INDUSTRIES, LLC Permit Number: PT0013215 Permit Category: SPECIAL HANDLER Facility Status: ACTIVE Expiration Date: 3/31/2008 12:00:00AM		
271	INLAND REG MATERIAL RECOV 2059 N STEEL RD COLTON, CA 92324	CA WDS	S106105346 N/A
	CA WDS: Facility ID: Santa Ana River 36I017024 Facility Type: Industrial - Facility that treats and/or disposes of liquid or semisolid wastes from any servicing, producing, manufacturing or processing operation of whatever nature, including mining, gravel washing, geothermal operations, air conditioning, ship building and repairing, oil production, storage and disposal operations, water pumping. Facility Status: Active - Any facility with a continuous or seasonal discharge that is under Waste Discharge Requirements. NPDES Number: CAS000001 The 1st 2 characters designate the state. The remaining 7 are assigned by the Regional Board Subregion: 8 Facility Telephone: Not reported Facility Contact: CARLOS RIVERA Agency Name: TAORMINA INDUSTRIES INC Agency Address: PO BOX 309 Agency City,St,Zip: ANAHEIM 928150309 Agency Contact: KENNETH J PRETELL Agency Telephone: 7142383343 Agency Type: Private SIC Code: 0 SIC Code 2: Not reported Primary Waste: Not reported Primary Waste Type: Not reported Secondary Waste: Not reported Secondary Waste Type: Not reported Design Flow: 0 Baseline Flow: 0 Reclamation: Not reported POTW: Not reported Treat To Water: Minor Threat to Water Quality. A violation of a regional board order should cause a relatively minor impairment of beneficial uses compared to a major or minor threat. Not: All nurds without a TTWQ will be considered a minor threat to water quality unless coded at a higher		

MAP FINDINGS
FOCUS MAP 6

Map ID	Site	Database(s)	EPA ID Number
--------	------	-------------	---------------

INLAND REG MATERIAL RECOV (Continued)

S106105346

Complexity: Level. A Zero (0) may be used to code those NURDS that are found to represent no threat to water quality.
Category C - Facilities having no waste treatment systems, such as cooling water dischargers or those who must comply through best management practices, facilities with passive waste treatment and disposal systems, such as septic systems with subsurface disposal, or dischargers having waste storage systems with land disposal such as dairy waste ponds.

271	HCS CUTLER INC 2040 E STEEL RD COLTON, CA 92324	HAZNET	S108208643 N/A
-----	--	---------------	---------------------------

HAZNET:
Gepaid: CAC002588598
Contact: TERRY JALBERT
Telephone: 9098255612
Facility Addr2: Not reported
Mailing Name: Not reported
Mailing Address: 2040 STEEL RD
Mailing City,St,Zip: COLTON, CA 923240000
Gen County: San Bernardino
TSD EPA ID: CAT080013352
TSD County: Los Angeles
Waste Category: Waste oil and mixed oil
Disposal Method: Recycler
Tons: 5.73
Facility County: Not reported

271	HCS -CUTLER INC 2040 STEEL RD COLTON, CA 92324	HAZNET	S104905398 N/A
-----	---	---------------	---------------------------

HAZNET:
Gepaid: CAC002328041
Contact: HCS - CUTLER INC
Telephone: 0000000000
Facility Addr2: Not reported
Mailing Name: Not reported
Mailing Address: 10411 26TH STREET
Mailing City,St,Zip: RANCHO CUCAMONGA, CA 917300000
Gen County: San Bernardino
TSD EPA ID: CAD008302903
TSD County: Los Angeles
Waste Category: Oxygenated solvents (acetone, butanol, ethyl acetate, etc.)
Disposal Method: Recycler
Tons: .6880
Facility County: San Bernardino

Gepaid: CAC002328041
Contact: HCS - CUTLER INC
Telephone: 0000000000
Facility Addr2: Not reported
Mailing Name: Not reported
Mailing Address: 10411 26TH STREET
Mailing City,St,Zip: RANCHO CUCAMONGA, CA 917300000

MAP FINDINGS
FOCUS MAP 6

Map ID Site Database(s) EPA ID Number

HCS -CUTLER INC (Continued)

S104905398

Gen County: San Bernardino
TSD EPA ID: CAD028409019
TSD County: Los Angeles
Waste Category: Unspecified aqueous solution
Disposal Method: Treatment, Tank
Tons: .9174
Facility County: San Bernardino

Gepaid: CAC002328041
Contact: HCS - CUTLER INC
Telephone: 0000000000
Facility Addr2: Not reported
Mailing Name: Not reported
Mailing Address: 10411 26TH STREET
Mailing City,St,Zip: RANCHO CUCAMONGA, CA 917300000
Gen County: San Bernardino
TSD EPA ID: NVT330010000
TSD County: 99
Waste Category: Unspecified oil-containing waste
Disposal Method: Disposal, Land Fill
Tons: 6.0000
Facility County: San Bernardino

Gepaid: CAC002328041
Contact: HCS - CUTLER INC
Telephone: 0000000000
Facility Addr2: Not reported
Mailing Name: Not reported
Mailing Address: 10411 26TH STREET
Mailing City,St,Zip: RANCHO CUCAMONGA, CA 917300000
Gen County: San Bernardino
TSD EPA ID: CAD097030993
TSD County: Los Angeles
Waste Category: Alkaline solution without metals (pH > 12.5)
Disposal Method: Recycler
Tons: .4587
Facility County: San Bernardino

Gepaid: CAC002328041
Contact: HCS - CUTLER INC
Telephone: 0000000000
Facility Addr2: Not reported
Mailing Name: Not reported
Mailing Address: 10411 26TH STREET
Mailing City,St,Zip: RANCHO CUCAMONGA, CA 917300000
Gen County: San Bernardino
TSD EPA ID: CAD982444481
TSD County: San Bernardino
Waste Category: Unspecified oil-containing waste
Disposal Method: Recycler
Tons: .4500
Facility County: San Bernardino

[Click this hyperlink](#) while viewing on your computer to access additional CA_HAZNET: detail in the EDR Site Report.

MAP FINDINGS
FOCUS MAP 6

Map ID	Site	Database(s)	EPA ID Number
271	<p>HCS CUTLER, INC. 2040 STEEL RD COLTON, CA 92324</p> <p>San Bern. Co. Permit: Region: SAN BERNARDINO Facility ID: FA0003731 Owner: DAVID HALSTEAD Permit Number: PT0000055 Permit Category: HAZMAT HANDLER 0-10 EMPLOYEES Facility Status: ACTIVE Expiration Date: 12/31/2008 12:00:00AM</p>	San Bern. Co. Permit	S105697415 N/A
271	<p>CONAGRA FOODS INC 2020 E STEEL RD COLTON, CA 92324</p> <p>CA WDS: Facility ID: Santa Ana River 36I018631 Facility Type: Industrial - Facility that treats and/or disposes of liquid or semisolid wastes from any servicing, producing, manufacturing or processing operation of whatever nature, including mining, gravel washing, geothermal operations, air conditioning, ship building and repairing, oil production, storage and disposal operations, water pumping. Facility Status: Active - Any facility with a continuous or seasonal discharge that is under Waste Discharge Requirements. NPDES Number: CAS000001 The 1st 2 characters designate the state. The remaining 7 are assigned by the Regional Board Subregion: 8 Facility Telephone: 9098257630 Facility Contact: Bill Day Agency Name: CONAGRA FOODS INC Agency Address: 2020 E Steel Rd Agency City,St,Zip: Colton 92324 Agency Contact: Bill Day Agency Telephone: 9098257630 Agency Type: Private SIC Code: 2041 SIC Code 2: Not reported Primary Waste: Not reported Primary Waste Type: Not reported Secondary Waste: Not reported Secondary Waste Type: Not reported Design Flow: 0 Baseline Flow: 0 Reclamation: Not reported POTW: Not reported Treat To Water: Minor Threat to Water Quality. A violation of a regional board order should cause a relatively minor impairment of beneficial uses compared to a major or minor threat. Not: All nurds without a TTWQ will be considered a minor threat to water quality unless coded at a higher Level. A Zero (0) may be used to code those NURDS that are found to represent no threat to water quality. Complexity: Category C - Facilities having no waste treatment systems, such as cooling water dischargers or those who must comply through best management practices, facilities with passive waste treatment and disposal systems, such as septic systems with subsurface disposal, or dischargers having waste storage systems with land disposal such as dairy waste ponds.</p>	CA WDS	S106447231 N/A

MAP FINDINGS
FOCUS MAP 6

Map ID	Site	Database(s)	EPA ID Number
271	CONAGRA FOODS INC 2020 EAST STEEL ROAD COLTON, CA 92324	FINDS	1006377164 110013285738
	FINDS: Other Pertinent Environmental Activity Identified at Site		
	<p>NCDB (National Compliance Data Base) supports implementation of the Federal Insecticide, Fungicide, and Rodenticide Act (FIFRA) and the Toxic Substances Control Act (TSCA). The system tracks inspections in regions and states with cooperative agreements, enforcement actions, and settlements.</p> <p>TRIS (Toxics Release Inventory System) contains information from facilities on the amounts of over 300 listed toxic chemicals that these facilities release directly to air, water, land, or that are transported off-site.</p>		
271	CON AGRA FOODS INC 2020 STEEL RD COLTON, CA 92324	HAZNET San Bern. Co. Permit	S104765477 N/A
	HAZNET:		
	Gepaid: CAL000230241 Contact: BILL DAY Telephone: 9098257630 Facility Addr2: Not reported Mailing Name: Not reported Mailing Address: 2020 STEEL RD Mailing City,St,Zip: COLTON, CA 923240000 Gen County: San Bernardino TSD EPA ID: CAD008364432 TSD County: Los Angeles Waste Category: Laboratory waste chemicals Disposal Method: Transfer Station Tons: 0 Facility County: Not reported		
	Gepaid: CAL000230241 Contact: JOHN C. PLUMMER Telephone: 9098257630 Facility Addr2: Not reported Mailing Name: Not reported Mailing Address: 2020 STEEL RD Mailing City,St,Zip: COLTON, CA 923240000 Gen County: San Bernardino TSD EPA ID: CAD088504881 TSD County: Orange Waste Category: Other inorganic solid waste Disposal Method: Transfer Station Tons: 0.18 Facility County: San Bernardino		
	Gepaid: CAL000230241 Contact: ROBERT GUSMAN/MANAGER Telephone: 9098257630 Facility Addr2: Not reported Mailing Name: Not reported Mailing Address: 2020 STEEL RD		

MAP FINDINGS
FOCUS MAP 6

Map ID Site Database(s) EPA ID Number

CON AGRA FOODS INC (Continued)

S104765477

Mailing City,St,Zip: COLTON, CA 923240000
Gen County: San Bernardino
TSD EPA ID: Not reported
TSD County: Los Angeles
Waste Category: Alkaline solution without metals (pH > 12.5)
Disposal Method: Recycler
Tons: 3.33
Facility County: Not reported

Gepaid: CAL000230241
Contact: BILL DAY
Telephone: 9098257630
Facility Addr2: Not reported
Mailing Name: Not reported
Mailing Address: 2020 STEEL RD
Mailing City,St,Zip: COLTON, CA 923240000
Gen County: San Bernardino
TSD EPA ID: CAD008364432
TSD County: Los Angeles
Waste Category: Laboratory waste chemicals
Disposal Method: Transfer Station
Tons: 0
Facility County: Not reported

[Click this hyperlink](#) while viewing on your computer to access
-1 additional CA_HAZNET: record(s) in the EDR Site Report.

San Bern. Co. Permit:

Region: SAN BERNARDINO
Facility ID: FA0002464
Owner: CONAGRA INC
Permit Number: PT0009408
Permit Category: EPCRA FACILITY (RIGHT TO KNOW PLAN)
Facility Status: ACTIVE
Expiration Date: 9/30/2008 12:00:00AM

Region: SAN BERNARDINO
Facility ID: FA0002464
Owner: CONAGRA INC
Permit Number: PT0009403
Permit Category: RISK MANAGEMENT PLAN - LEVEL III
Facility Status: ACTIVE
Expiration Date: 9/30/2008 12:00:00AM

Region: SAN BERNARDINO
Facility ID: FA0002464
Owner: CONAGRA INC
Permit Number: PT0009400
Permit Category: CALARP FACILITY PERMIT
Facility Status: ACTIVE
Expiration Date: 9/30/2008 12:00:00AM

Region: SAN BERNARDINO
Facility ID: FA0002464
Owner: CONAGRA INC
Permit Number: PT0009415
Permit Category: LIMITED QUANTITY GENERATOR(B)

MAP FINDINGS
FOCUS MAP 6

Map ID	Site	Database(s)	EPA ID Number
	<p>CON AGRA FOODS INC (Continued)</p> <p>Facility Status: ACTIVE Expiration Date: 9/30/2008 12:00:00AM</p> <p>Region: SAN BERNARDINO Facility ID: FA0002464 Owner: CONAGRA INC Permit Number: PT0009398 Permit Category: HAZMAT HANDLER 26-50 EMPLOYEES Facility Status: ACTIVE Expiration Date: 9/30/2008 12:00:00AM</p>		S104765477
271	<p>CONAGRA FOODS INC 2020 STEEL RD COLTON, CA 92324</p>	TRIS	1006816139 92324CNGRF20
280	<p>CLUB CENTER CAR WASH 164 W CLUB CENTER DR SAN BERNARDINO, CA 92408</p> <p>HAZNET: Gepaid: CAL000280500 Contact: KIRCK GOUCHER Telephone: 9098249561 Facility Addr2: Not reported Mailing Name: Not reported Mailing Address: 164 W CLUB CENTER DR Mailing City,St,Zip: SAN BERNARDINO, CA 924080000 Gen County: San Bernardino TSD EPA ID: CAT080013352 TSD County: Los Angeles Waste Category: Oil/water separation sludge Disposal Method: Not reported Tons: 7.5 Facility County: Not reported</p>	HAZNET	S108202692 N/A

FOCUS MAP 6 ORPHAN SUMMARY

City	EDR ID	Site Name	Site Address	Zip	Database(s)
COLTON	S108200620	CALTRANS DIST 8/CONSTR EA 08-457604	I 10 RTE 215 CONNECTOR	92324	HAZNET
COLTON	S108743987	CALTRANS DIST 8/CONSTR/EA08-OC1804	RTE 215 KM 4.35-8.05 FROM WASHINGTO	92324	HAZNET
COLTON	S108744009	CALTRANS DISTRICT 8/CONSTR/EA08-0F2704	1-10 PM 23.25(KP 37.4)@	92324	HAZNET
COLTON	S108751535	MWH LABORATORIES - COLTON, A DIVISION OF MWH AMERI	1012 E COOLEY DR STE N-P	92324	HAZNET
COLTON	S108756291	TEST AMERICA ANALYTICAL TESTING CORP.	1014 E COOLEY DR STE A	92324	HAZNET
COLTON	S107142208	CITY OF RIVERSIDE	CRN OF TROPICANA RANCHO RD / LA	92324	HAZNET
COLTON	1003879736	GUYAUX LANDFILL	END OF FLORES & FERNANDO STREETS	92324	CERC-NFRAP
COLTON	1000252324	CALIFORNIA PORTLAND CEMENT CO	695 SOUTH RANCHO AVE.	92324	RCRA-SQG, FINDS, TRIS, CA FID UST, CERC-NFRAP, HIST UST, SWEEPS UST
COLTON	S103981004	PARK MOUNT VERNON LIMITED	B ST / COOLEY DR	92324	HAZNET
COLTON	S103969333	HUD INTOWN PROPERTIES	710 VALLEY BLVD W / 712	92324	HAZNET
COLTON	S105126621	SHELL	1600 W VALLEY BLVD/PEPPER	92324	HAZNET
COLTON	S106387342	FORMER E-Z SERVE FACILIT Y #100779	847 VALLEY BLVD	92324	LUST
COLTON	1000306653	DUNN-EDWARDS CORPORATION	22780 WASHINGTON STREET	92324	RCRA-SQG, FINDS, HAZNET, HIST UST
COLTON	S101301137	ARCO #6144	22895 WASHINGTON ST	92324	LUST, Cortese, SWEEPS UST
GARDENA	S104580780	PURRFECT AUTO SERVICE #110	1610 W ARTESIA BLVD UNIT 8	92408	HAZNET
HIGHLAND	S104570028	HUD INTOWN PROPERTIES	25050 UNION ST E	92408	HAZNET
LOMA LINDA	S105697665	EAGLE SCREEN PRINTING	24711 REDLANDS BLVD UNIT J	92354	HAZNET, San Bern. Co. Permit
LOMA LINDA	S106094298	CITY OF LOMA LINDA AND ROBISON PREZIOSO	N W CORNER OF ANDERSON	92354	HAZNET
SAN BERNARDINO	S107532012		265 W #10 ST, APT 7	92408	CDL
SAN BERNARDINO	S105939974	THE GAGE CANAL COMPANY	AT / SF RAILROAD/HOSPITALITY LN	92408	EMI
SAN BERNARDINO	1000419812	DIETRICH TRUCK SALES	HWY 10 INTERCHANGE	92408	RCRA-SQG, FINDS, HAZNET
SAN BERNARDINO	S103624606	INTOWN PROPERTIES, INC/HUD	1171-28TH ST E	92408	HAZNET
SAN BERNARDINO	1009216575	WYLE LABS SBO EAST DEPT 551	3505 E 3RD ST	92408	RCRA-SQG
SAN BERNARDINO	S108758180	WYLE LABORATORIES INC SBO EAST	3505 E 3RD ST	92408	HAZNET
SAN BERNARDINO	S103970933	INTOWN PROPERTIES, INC/HUD	252 - 48TH ST E	92408	HAZNET
SAN BERNARDINO	S106910684	ASSOCIATED PRINTING SCHOOLS,INC.	114 E AIRPORT DR 103	92408	San Bern. Co. Permit
SAN BERNARDINO	S107149344	PATHOLOGY ARTS INC	118 E AIRPORT DR STE 201	92408	HAZNET
SAN BERNARDINO	S108203023	CONCORDE CAREER COLLEGE	201 E AIRPORT DR STE A	92408	HAZNET
SAN BERNARDINO	S108985789	CITRUS DENTAL	242 E AIRPORT DR STE 100	92408	San Bern. Co. Permit
SAN BERNARDINO	S106911160	UNITED REFRIGERATION INC	777 S ALLEN ST A	92408	San Bern. Co. Permit
SAN BERNARDINO	S108223548	UNION BANK OF CALIFORNIA	140 ARROWHEAD AVE	92408	HAZNET
SAN BERNARDINO	S101591423	BUY-RITE GAS STATION	147 E BASELINE	92408	CA FID UST, SWEEPS UST
SAN BERNARDINO	S107537808		BEHIND 1560 VICTORIA AVE	92408	CDL
SAN BERNARDINO	S106105295	MONUMENTAL BRONZE & GRANITE	101 W BENEDICT 14	92408	CA WDS
SAN BERNARDINO	S107592104	J & J DEVELOPING	205 BENEDICT RD STE 24	92408	San Bern. Co. Permit
SAN BERNARDINO	S108748874	J & J DEVELOPING	205 W BENEDICT RD STE 24	92408	HAZNET
SAN BERNARDINO	S107533656		400 BLOCK OF E CAROLINE STREET	92408	CDL
SAN BERNARDINO	S108209692	ITT TECHNICAL INSTITUTE	630 E BRIER DR STE 100	92408	HAZNET
SAN BERNARDINO	S107528048		1294 E CARLSON ST	92408	CDL

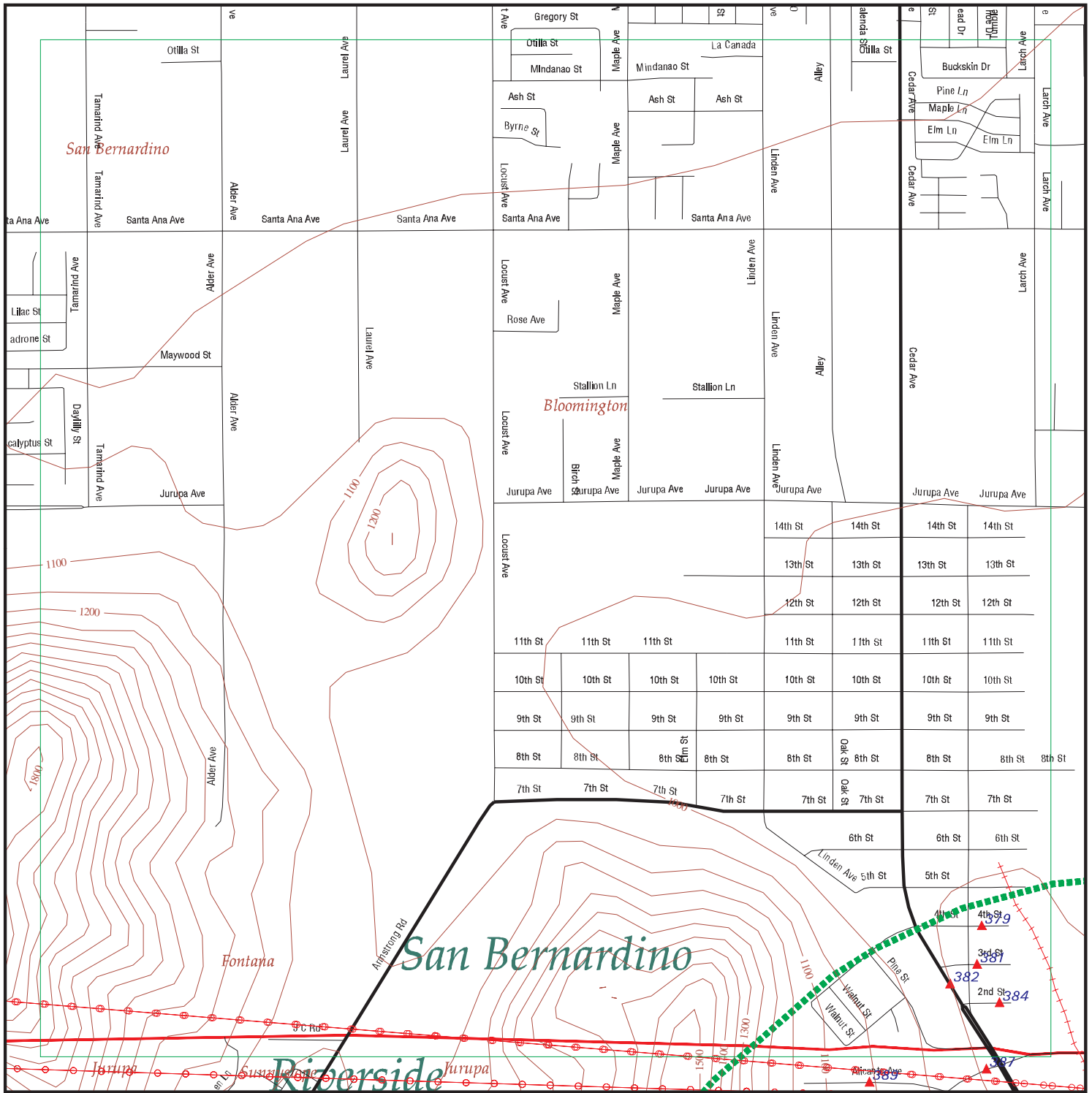
FOCUS MAP 6 ORPHAN SUMMARY

City	EDR ID	Site Name	Site Address	Zip	Database(s)
SAN BERNARDINO	S106910775	CONSOLIDATED REPROGRAPHIC	250 E CAROLINE ST C	92408	San Bern. Co. Permit
SAN BERNARDINO	S106087060	TWIN WARM CREEK BRIDGE	54C-0538 ON CENTRAL AVE	92408	HAZNET
SAN BERNARDINO	S108208867	HILLWOOD DEVELOPMENT	904-906 CLEVINGER AVE	92408	HAZNET
SAN BERNARDINO	S103637584	INK SERVICES INC	184 W CLUB DR STE F	92408	HAZNET
SAN BERNARDINO	S106910919	INLAND SPINE/ORTHO MED CT	2195 CLUB CENTER DR A	92408	San Bern. Co. Permit
SAN BERNARDINO	U004061618	ECONO LUBE & TUNE #65	2225 CLUB WAY	92408	UST
SAN BERNARDINO	S104767790	LINCARE INC	1802 COMMERCENTER WEST G	92408	San Bern. Co. Permit
SAN BERNARDINO	S108208038	GONZALES PAINTING CORP	920 E COOLEY AVE STE G	92408	HAZNET
SAN BERNARDINO	S108208040	GONZALES PAINTING INC	920 E COOLEY AVE STE G	92408	HAZNET
SAN BERNARDINO	S108199518	BP CALIFORNIA	NE CORNER OF S WATERMAN / E VANDERB	92408	HAZNET
SAN BERNARDINO	S107527569		1185 1/2 E LEE	92408	CDL
SAN BERNARDINO	S107535618		655 E FOISEY ST	92408	CDL
SAN BERNARDINO	S107531281		2275 S GARDENA ST X REDLANDS BLVD	92408	CDL
SAN BERNARDINO	S105724069	CSCO SCREW PRODUCTS	775 SOUTH GIFFORD # 6 / 7	92408	HAZNET
SAN BERNARDINO	S105974462	INTERIOR PARTS	765 S GIFFORD AVE 24	92408	San Bern. Co. Permit
SAN BERNARDINO	S106090872	CONSTRUCTION FLUID PWR	775 S GIFFORD ST 28	92408	HAZNET, San Bern. Co. Permit
SAN BERNARDINO	S106910779	CSCO SCREW PRODUCTS	775 S GIFFORD 6-7	92408	San Bern. Co. Permit
SAN BERNARDINO	S106112270	SAM'S CLUB #6624	1057 E HARRIMAN PL	92408	San Bern. Co. Permit
SAN BERNARDINO	S105086882	TRW INC	1475 E HARRY SHEPHERD	92408	HAZNET
SAN BERNARDINO	S104567967	MARK OSTOICH	202 W HILLCREST	92408	HAZNET
SAN BERNARDINO	S103658672	CRYSTAL CLEANERS	420 HOSPITALITY LN,#A-7	92408	HAZNET, DRYCLEANERS
SAN BERNARDINO	S104771504	U.S.A. CLEANERS	228 W HOSPITALITY LN C	92408	San Bern. Co. Permit
SAN BERNARDINO	S105698275	ST. MINA'S CLEANERS	645 E HOSPITALITY LN A	92408	San Bern. Co. Permit
SAN BERNARDINO	S106841917	USA CLEANERS, WAN SOO CHUN DBA	228 HOSPITALITY LANE	92408	EMI
SAN BERNARDINO	S107592119	OLIVE GARDEN #1278	460 HOSPITALITY LN	92408	San Bern. Co. Permit
SAN BERNARDINO	S108214957	NHOS ENTERPRISES INC	945 E HOSPITALITY LN REAR	92408	HAZNET
SAN BERNARDINO	S108221325	ST MINA'S CLEANERS	645 E HOSPITALITY LN STE A	92408	HAZNET
SAN BERNARDINO	S104763092	A M S (ACOUSTICAL MATERIAL SRVCS	456 E INDUSTRIAL DR	92408	San Bern. Co. Permit
SAN BERNARDINO	S102798588	VESTA CHARBONNEAU	867 INLAND COURT DRIVE	92408	HAZNET
SAN BERNARDINO	S103984470	RICK KEDDY	983 LAURELWOOD APT A	92408	HAZNET
SAN BERNARDINO	S106090071	SBT PARTNERS LLC	1082 1094 LAURELWOOD 1874TIPPICANOE	92408	HAZNET
SAN BERNARDINO	S104160774	BARR LUMBER INC	111 E MILL ST	92408	San Bern. Co. Permit
SAN BERNARDINO	S104768235	MILL ST BODY/PAINT/FRAME	595 E MILL ST # A	92408	San Bern. Co. Permit
SAN BERNARDINO	S106826482	AVALON SHUTTERS INC	285 E MILL ST SUITE M	92408	EMI
SAN BERNARDINO	S106911458	N & N AUTO REPAIR	595 E MILL ST STE B	92408	San Bern. Co. Permit
SAN BERNARDINO	S104577903	EQUILON ENTERPRISES LLC	505 ORANGE SHOW E. ST.	92408	HAZNET
SAN BERNARDINO	S108197545	AMERICAN RED CROSS/NATIONAL TESTING LAB	384 ORANGE SHOW RD	92408	HAZNET
SAN BERNARDINO	S108222049	TARGET #188	499 ORANGE SHOW RD	92408	HAZNET
SAN BERNARDINO	S108536436	EMPIRE HOME APPLIANCE CENTER	494 W ORANGE SHOW RD A	92408	San Bern. Co. Permit
SAN BERNARDINO	S108215635	ORTIZ ENTERPRISES INC	2235 E PERIMETER RD	92408	HAZNET
SAN BERNARDINO	S106084857	MCKELVEY TRUCKING	REDLAND BLVD / ANDERSON ST	92408	HAZNET
SAN BERNARDINO	S101590950	CHEVRON USA 2786	24910 W REDLANDS BLVD	92408	CA FID UST, SWEEPS UST
SAN BERNARDINO	S107592103	IMPERIAL TRANSMISSIONS	571 E REDLANDS BLVD STE 8	92408	San Bern. Co. Permit
SAN BERNARDINO	A100307016	MONIERLIFETILE, LLC	1990 E. RIVERSIDE DR.	92408	AST
SAN BERNARDINO	S106544705	ZWERNER INDUSTRIES INC	1990 E RIVERSIDE DR	92408	San Bern. Co. Permit
SAN BERNARDINO	S103660735	BARBARA KERN	459 E SAN JACINTO	92408	HAZNET
SAN BERNARDINO	1006826266	THE GAGE CANAL COMPANY	SANTA ANA RIVER/CENTRAL AVE	92408	FINDS, EMI

FOCUS MAP 6 ORPHAN SUMMARY

City	EDR ID	Site Name	Site Address	Zip	Database(s)
SAN BERNARDINO	S107863441	WYLE LABS EAST TEST SITE DEPT #551	3505 E THIRD ST	92408	San Bern. Co. Permit
SAN BERNARDINO	1004675623	LOCKHEED MARTIN WELL 6	1271 S TIPPECANOE TRAILER A	92408	RCRA-SQG, FINDS, HAZNET
SAN BERNARDINO	S101591442	AMINA OIL CO	10359 TIPPECANOE	92408	CA FID UST, SWEEPS UST
SAN BERNARDINO	S105698324	PROLIANCE INTERNATIONAL INC.	1390 S TIPPECANOE AVE B	92408	San Bern. Co. Permit
SAN BERNARDINO	S108744284	CDM CONSTRUCTORS INC	1271 S TIPPECANOE TRAILER A	92408	HAZNET
SAN BERNARDINO	S106797656	CSCO SCREW COMPANY	775 UNIT 6-7 S. GIFFORD STREET	92408	ENVIROSTOR
SAN BERNARDINO	S106086538	IT CORPORATION	1425 S VICTORIA CT SUITE A	92408	HAZNET
SAN BERNARDINO	S107532224		2800 NORTH VICTORIA	92408	CDL
SAN BERNARDINO	S107863392	PREMIUM DISTRIBUTING	925 E VICTORIA AVE	92408	San Bern. Co. Permit
SAN BERNARDINO	S106087059	SANTA ANA RIVER BRIDGE	54C-0015 ON WATERMAN AVE	92408	HAZNET
SAN BERNARDINO	S106834548	LINDSAY CONCRETE PRODUCTS INC	9937 S WATERMAN	92408	EMI
SAN BERNARDINO	S107139331	LIGHT POLE RESTORATION SPECIALIST INC	680 S WATERMAN AVE STE C2	92408	HAZNET
SAN BERNARDINO	S107535248		601 S WATERMAN AVE (STORAGE USA)	92408	CDL
SAN BERNARDINO	S104754602	TOSCO/ 76 STATION #4975 (#30776)	1950 WATERMAN AVE	92408	LUST, Cortese
SAN BERNARDINO ,CA	S103442720	LANDFILL, WATERMAN	VNADERBILT / CARNEGIE	92408	WMUDS/SWAT

Focus Map 7



EDR DataMap® - Environmental Atlas

WMWD Riverside/Corona Feeder EIR 2007-0377

Legend

- | | | | | |
|--------------------|-------------------------|-------------|-------------------|--------------|
| Roads | Waterways | Powerlines | Water | Listed Sites |
| Major Roads | Railroads | Pipelines | Superfund Sites | |
| Contour Lines | Study Boundary | Fault Lines | Federal DOD Sites | |
| 100-Yr Flood Zones | Indian Reservations BIA | | | |



Scale in Miles

FOCUS MAP 7 SUMMARY

<u>Database</u>	<u>Total Plotted</u>
<u>FEDERAL RECORDS</u>	
NPL	0
Proposed NPL	0
Delisted NPL	0
NPL LIENS	0
CERCLIS	0
CERC-NFRAP	0
LIENS 2	0
CORRACTS	0
RCRA-TSDF	0
RCRA-LQG	0
RCRA-SQG	1
RCRA-CESQG	0
RCRA-NonGen	0
US ENG CONTROLS	0
US INST CONTROL	0
ERNS	0
HMIRS	0
DOT OPS	0
US CDL	0
US BROWNFIELDS	0
DOD	0
FUDS	0
LUCIS	0
CONSENT	0
ROD	0
UMTRA	0
ODI	0
DEBRIS REGION 9	0
MINES	0
TRIS	0
TSCA	0
FTTS	0
HIST FTTS	0
SSTS	0
ICIS	0
PADS	0
MLTS	0
RADINFO	0
FINDS	1
RAATS	0
<u>STATE AND LOCAL RECORDS</u>	
HIST Cal-Sites	0
CA BOND EXP. PLAN	0
SCH	0
Toxic Pits	0
SWF/LF	0

FOCUS MAP 7 SUMMARY

<u>Database</u>	<u>Total Plotted</u>
CA WDS	0
WMUDS/SWAT	0
Cortese	0
SWRCY	0
LUST	0
CA FID UST	0
SLIC	0
UST	0
HIST UST	0
AST	0
LIENS	0
SWEEPS UST	0
CHMIRS	0
Notify 65	0
DEED	0
VCP	0
DRYCLEANERS	0
WIP	0
CDL	2
RESPONSE	0
HAZNET	5
EMI	1
HAULERS	1
ENVIROSTOR	0
 <u>TRIBAL RECORDS</u>	
INDIAN RESERV	0
INDIAN ODI	0
INDIAN LUST	0
INDIAN UST	0
INDIAN VCP	0
 <u>EDR PROPRIETARY RECORDS</u>	
Manufactured Gas Plants	0

NOTES:

Sites may be listed in more than one database

MAP FINDINGS
FOCUS MAP 7

Map ID	Site	Database(s)	EPA ID Number
379	TUCKERS RESURFACING 18833 4TH ST BLOOMINGTON, CA 92316	HAZNET	S103992774 N/A
	HAZNET: Gepaid: CAL000147267 Contact: CHARLOTTE TUCKER Telephone: 9096848070 Facility Addr2: Not reported Mailing Name: Not reported Mailing Address: PO BOX 3722 Mailing City,St,Zip: RIVERSIDE, CA 925190000 Gen County: San Bernardino TSD EPA ID: Not reported TSD County: Los Angeles Waste Category: Unspecified solvent mixture Waste Disposal Method: Recycler Tons: 0.22 Facility County: Not reported		
	Gepaid: CAL000147267 Contact: WILLIAM TUCKER/PARTNER Telephone: 0000000000 Facility Addr2: Not reported Mailing Name: Not reported Mailing Address: 18833 4TH ST Mailing City,St,Zip: BLOOMINGTON, CA 923160000 Gen County: San Bernardino TSD EPA ID: CAD008302903 TSD County: Los Angeles Waste Category: Paint sludge Disposal Method: Recycler Tons: .0625 Facility County: San Bernardino		
	Gepaid: CAL000147267 Contact: CHARLOTTE TUCKER Telephone: 9096848070 Facility Addr2: Not reported Mailing Name: Not reported Mailing Address: PO BOX 3722 Mailing City,St,Zip: RIVERSIDE, CA 925190000 Gen County: San Bernardino TSD EPA ID: CAD008252405 TSD County: San Bernardino Waste Category: Unspecified solvent mixture Waste Disposal Method: Recycler Tons: 0.16 Facility County: San Bernardino		
	Gepaid: CAL000147267 Contact: WILLIAM TUCKER/PARTNER Telephone: 0000000000 Facility Addr2: Not reported Mailing Name: Not reported Mailing Address: 18833 4TH ST Mailing City,St,Zip: BLOOMINGTON, CA 923160000 Gen County: San Bernardino TSD EPA ID: CAD008302903		

MAP FINDINGS
FOCUS MAP 7

Map ID	Site	Database(s)	EPA ID Number
--------	------	-------------	---------------

TUCKERS RESURFACING (Continued)

S103992774

TSD County: Los Angeles
Waste Category: Paint sludge
Disposal Method: Recycler
Tons: .2085
Facility County: San Bernardino

Gepaid: CAL000147267
Contact: CHARLOTTE TUCKER
Telephone: 9516848070
Facility Addr2: Not reported
Mailing Name: Not reported
Mailing Address: PO BOX 3722
Mailing City,St,Zip: RIVERSIDE, CA 925190000
Gen County: San Bernardino
TSD EPA ID: CAD008252405
TSD County: Los Angeles
Waste Category: Unspecified solvent mixture Waste
Disposal Method: Recycler
Tons: 0.34
Facility County: Not reported

[Click this hyperlink](#) while viewing on your computer to access additional CA_HAZNET: detail in the EDR Site Report.

381

**HUD
18821 3RD ST
BLOOMINGTON, CA 92316**

**HAZNET S103968458
N/A**

HAZNET:
Gepaid: CAC001374176
Contact: HUD
Telephone: 9097783343
Facility Addr2: Not reported
Mailing Name: Not reported
Mailing Address: 6293 TYLER
Mailing City,St,Zip: RIVERSIDE, CA 925030000
Gen County: San Bernardino
TSD EPA ID: CAD028409019
TSD County: Los Angeles
Waste Category: Off-specification, aged, or surplus organics
Disposal Method: Treatment, Tank
Tons: 10.0080
Facility County: San Bernardino

382

**PRESTIGE PAINT AND COLLISION CENTER
12073 CEDAR AVE
BLOOMINGTON, CA 92316**

**San Bern. Co. Permit S104767106
N/A**

San Bern. Co. Permit:
Region: SAN BERNARDINO
Facility ID: FA0003921
Owner: NOEL MONTES
Permit Number: PT0007102
Permit Category: LIMITED QUANTITY GENERATOR(B)
Facility Status: ACTIVE
Expiration Date: 5/31/2008 12:00:00AM

MAP FINDINGS
FOCUS MAP 7

Map ID	Site	Database(s)	EPA ID Number
	PRESTIGE PAINT AND COLLISION CENTER (Continued)		S104767106
	Region: SAN BERNARDINO Facility ID: FA0003921 Owner: NOEL MONTES Permit Number: PT0007101 Permit Category: HAZMAT HANDLER 0-10 EMPLOYEES (W/GEN PRMT) Facility Status: ACTIVE Expiration Date: 5/31/2008 12:00:00AM		
382	ADVANCE COLLISION, ANDY MORGAN 12073 CEDAR AVE. BLOOMINGTON, CA 92316	EMI	S106825378 N/A
	EMI: Year: 1990 Carbon Monoxide Emissions Tons/Yr: 36 Air Basin: SC Facility ID: 75227 Air District Name: SC SIC Code: 7532 Air District Name: SOUTH COAST AQMD Community Health Air Pollution Info System: Not reported Consolidated Emission Reporting Rule: Not reported Total Organic Hydrocarbon Gases Tons/Yr: 2 Reactive Organic Gases Tons/Yr: 2 Carbon Monoxide Emissions Tons/Yr: 0 NOX - Oxides of Nitrogen Tons/Yr: 0 SOX - Oxides of Sulphur Tons/Yr: 0 Particulate Matter Tons/Yr: 0 Part. Matter 10 Micrometers & Smllr Tons/Yr: 0		
382	PRESTIGE PAINT & COLLISION CENTER 12073 CEDAR AVE BLOOMINGTON, CA 92316	HAZNET	S108753254 N/A
	HAZNET: Gepaid: CAL000293924 Contact: NOEL MONTES Telephone: 9516848159 Facility Addr2: Not reported Mailing Name: Not reported Mailing Address: PO BOX 3018 Mailing City,St,Zip: FONTANA, CA 92334 Gen County: San Bernardino TSD EPA ID: CAD980884183 TSD County: Sacramento Waste Category: Unspecified organic liquid mixture Disposal Method: Transfer Station Tons: 0.2 Facility County: San Bernardino		

MAP FINDINGS
FOCUS MAP 7

Map ID	Site	Database(s)	EPA ID Number
382	ADVANCE COLLISION 12073 CEDAR AVE BLOOMINGTON, CA 92316	RCRA-SQG FINDS HAZNET	1000151445 CAD982486623
	<p>RCRA-SQG:</p> <p>Date form received by agency: 09/01/1996</p> <p>Facility name: ADVANCE COLLISION</p> <p>Facility address: 12073 CEDAR AVE BLOOMINGTON, CA 92316</p> <p>EPA ID: CAD982486623</p> <p>Contact: Not reported</p> <p>Contact address: Not reported Not reported</p> <p>Contact country: Not reported</p> <p>Contact telephone: Not reported</p> <p>Contact email: Not reported</p> <p>EPA Region: 09</p> <p>Land type: Facility is not located on Indian land. Additional information is not known.</p> <p>Classification: Small Small Quantity Generator</p> <p>Description: Handler: generates more than 100 and less than 1000 kg of hazardous waste during any calendar month and accumulates less than 6000 kg of hazardous waste at any time; or generates 100 kg or less of hazardous waste during any calendar month, and accumulates more than 1000 kg of hazardous waste at any time</p> <p>Owner/Operator Summary:</p> <p>Owner/operator name: MORGAN ANDREW T</p> <p>Owner/operator address: NOT REQUIRED NOT REQUIRED, ME 99999</p> <p>Owner/operator country: Not reported</p> <p>Owner/operator telephone: (415) 555-1212</p> <p>Legal status: Private</p> <p>Owner/Operator Type: Owner</p> <p>Owner/Op start date: Not reported</p> <p>Owner/Op end date: Not reported</p> <p>Owner/operator name: NOT REQUIRED</p> <p>Owner/operator address: NOT REQUIRED NOT REQUIRED, ME 99999</p> <p>Owner/operator country: Not reported</p> <p>Owner/operator telephone: (415) 555-1212</p> <p>Legal status: Private</p> <p>Owner/Operator Type: Operator</p> <p>Owner/Op start date: Not reported</p> <p>Owner/Op end date: Not reported</p> <p>Handler Activities Summary:</p> <p>U.S. importer of hazardous waste: Unknown</p> <p>Mixed waste (haz. and radioactive): Unknown</p> <p>Recycler of hazardous waste: No</p> <p>Transporter of hazardous waste: No</p> <p>Treater, storer or disposer of HW: No</p> <p>Underground injection activity: No</p> <p>On-site burner exemption: Unknown</p> <p>Furnace exemption: Unknown</p> <p>Used oil fuel burner: No</p> <p>Used oil processor: No</p> <p>User oil refiner: No</p>		

MAP FINDINGS
FOCUS MAP 7

Map ID Site Database(s) EPA ID Number

ADVANCE COLLISION (Continued)

1000151445

Used oil fuel marketer to burner: No
Used oil Specification marketer: No
Used oil transfer facility: No
Used oil transporter: No
Off-site waste receiver: Commercial status unknown

Historical Generators:

Date form received by agency: 04/23/1990
Facility name: ADVANCE COLLISION
Classification: Large Quantity Generator

Facility Has Received Notices of Violations:

Regulation violated: FR - 262.10-12.A
Area of violation: Generators - General
Date violation determined: 10/06/1992
Date achieved compliance: 10/06/1997
Violation lead agency: State
Enforcement action: Not reported
Enforcement action date: Not reported
Enf. disposition status: Not reported
Enf. disp. status date: Not reported
Enforcement lead agency: Not reported
Proposed penalty amount: Not reported
Final penalty amount: Not reported
Paid penalty amount: Not reported

Evaluation Action Summary:

Evaluation date: 10/06/1992
Evaluation: COMPLIANCE EVALUATION INSPECTION ON-SITE
Area of violation: Generators - General
Date achieved compliance: 10/06/1997
Evaluation lead agency: State Contractor/Grantee

FINDS:

Other Pertinent Environmental Activity Identified at Site

RCRAInfo is a national information system that supports the Resource Conservation and Recovery Act (RCRA) program through the tracking of events and activities related to facilities that generate, transport, and treat, store, or dispose of hazardous waste. RCRAInfo allows RCRA program staff to track the notification, permit, compliance, and corrective action activities required under RCRA.

HAZNET:

Gepaid: CAD982486623
Contact: Not reported
Telephone: 0000000000
Facility Addr2: Not reported
Mailing Name: Not reported
Mailing Address: 12073 CEDAR AVE
Mailing City,St,Zip: BLOOMINGTON, CA 923160000
Gen County: San Bernardino
TSD EPA ID: CAT000613893
TSD County: Los Angeles
Waste Category: Oxygenated solvents (acetone, butanol, ethyl acetate, etc.)

MAP FINDINGS
FOCUS MAP 7

Map ID Site Database(s) EPA ID Number

ADVANCE COLLISION (Continued)

1000151445

Disposal Method: Transfer Station
Tons: .0870
Facility County: San Bernardino

Gepaid: CAD982486623
Contact: Not reported
Telephone: 0000000000
Facility Addr2: Not reported
Mailing Name: Not reported
Mailing Address: 12073 CEDAR AVE
Mailing City,St,Zip: BLOOMINGTON, CA 923160000
Gen County: San Bernardino
TSD EPA ID: CAD008252405
TSD County: Los Angeles
Waste Category: Unspecified solvent mixture Waste
Disposal Method: Recycler
Tons: .5504
Facility County: San Bernardino

Gepaid: CAD982486623
Contact: Not reported
Telephone: 0000000000
Facility Addr2: Not reported
Mailing Name: Not reported
Mailing Address: 12073 CEDAR AVE
Mailing City,St,Zip: BLOOMINGTON, CA 923160000
Gen County: San Bernardino
TSD EPA ID: CAD008252405
TSD County: Los Angeles
Waste Category: Paint sludge
Disposal Method: Treatment, Incineration
Tons: .2750
Facility County: San Bernardino

Gepaid: CAD982486623
Contact: Not reported
Telephone: 0000000000
Facility Addr2: Not reported
Mailing Name: Not reported
Mailing Address: 12073 CEDAR AVE
Mailing City,St,Zip: BLOOMINGTON, CA 923160000
Gen County: San Bernardino
TSD EPA ID: CAT000613893
TSD County: Los Angeles
Waste Category: Oxygenated solvents (acetone, butanol, ethyl acetate, etc.)
Disposal Method: Transfer Station
Tons: .0580
Facility County: San Bernardino

[Click this hyperlink](#) while viewing on your computer to access
-1 additional CA_HAZNET: record(s) in the EDR Site Report.

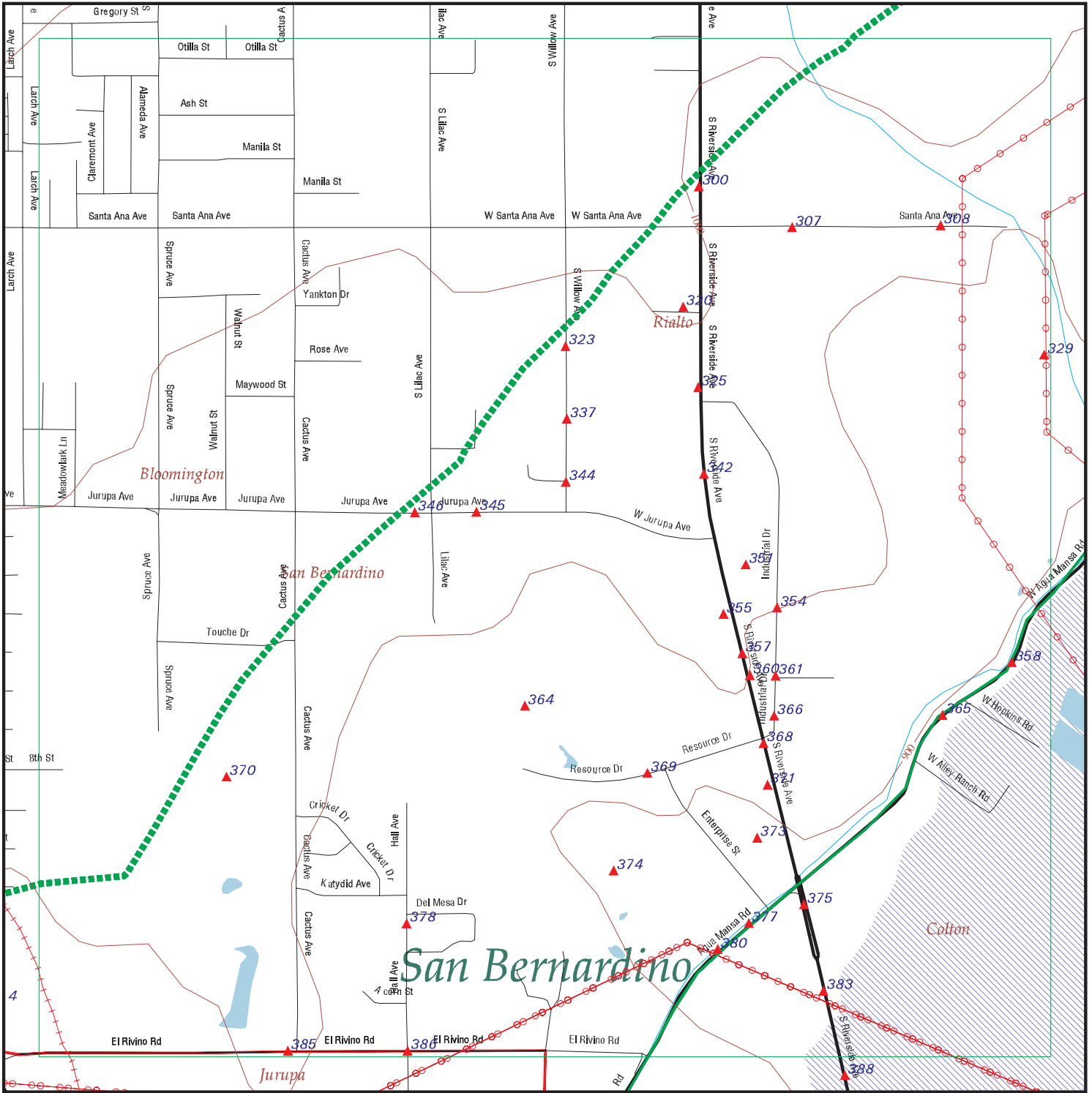
MAP FINDINGS
FOCUS MAP 7

Map ID	Site	Database(s)	EPA ID Number
382	IMPIRE FLEET PAINTING 12073 CEDAR AVE BLOOMINGTON, CA 92316 HAZNET: Gepaid: CAL000293924 Contact: NOEL MONTES Telephone: 9097721239 Facility Addr2: Not reported Mailing Name: Not reported Mailing Address: PO BOX 3018 Mailing City,St,Zip: FONTANA, CA 92334 Gen County: San Bernardino TSD EPA ID: CAD008252405 TSD County: Los Angeles Waste Category: Unspecified solvent mixture Waste Disposal Method: Recycler Tons: 0.16 Facility County: Not reported	HAZNET	S108209364 N/A
384	18854 2ND ST BLOOMINGTON, CA 92316 CDL: Facility ID: 200105023 Date: 2001-05-03 00:00:00 Lab Type: Illegal Drug Lab (L) - location where an illegal drug lab was operated or drug lab equipment and/or materials were stored.	CDL	S107530186 N/A
387	DAKENO, INC. 6021 TARRAGONA DRIVE RIVERSIDE, CA 92509 HAULERS: Facility ID: 1003757 Facility Phone: (909) 686-6608 Other: Other: Michael MILLER Registration Expires: 12/31/2008 Hauls for Public: Yes Number of Vehicles: 2	HAULERS	S108487138 N/A
389	6109 ALICANTE AVE RIVERSIDE, CA 92509 CDL: Facility ID: 199904039 Date: 1999-04-07 00:00:00 Lab Type: Illegal Drug Lab (L) - location where an illegal drug lab was operated or drug lab equipment and/or materials were stored.	CDL	S107535330 N/A

FOCUS MAP 7 ORPHAN SUMMARY

City	EDR ID	Site Name	Site Address	Zip	Database(s)
BLOOMINGTON	S105088260	ROADWAY EXPRESS INC	10362,10340 1/2,10340, / 10372 LINDEN AV	92316	HAZNET
BLOOMINGTON	S105088261	ROADWAY EXPRESS INC	10333 / 10343 LOCUST	92316	HAZNET
BLOOMINGTON	S107537328		9759 CEDAR AVE (TRAILER)	92316	CDL
BLOOMINGTON	S107539764		ON CEDAR AVENUE (100 YARDS EASTE 12 STREET)	92316	CDL
BLOOMINGTON	S107536408		7TH ST EAST AT LOCUST	92316	CDL
BLOOMINGTON	S107539217		LINDEN AVE, SO OF SANTA ANA AVE	92316	CDL
BLOOMINGTON	S107540543		RV LOCATED @ 10756 SPRUCE ST	92316	CDL
BLOOMINGTON	98465821	RIVERSIDE AVE ON RAMP TO I-10 EASTBOUND	RIVERSIDE AVE ON RAMP TO I-10 EASTBOUND	92316	ERNS
BLOOMINGTON	S108431801	ENVENT CORPORATION	201 E SANTA ANA AVE	92316	EMI
BLOOMINGTON	S107863364	JG COLLISION CENTER	17763 VALLEY BLVD UNIT C	92316	San Bern. Co. Permit
BLOOMINGTON	S108210210	JG COLLISION CENTER	17763 VALLEY BLVD BLDG C	92316	HAZNET
BURBANK	S108206763	FEDERAL AVIATION	39500 NATIONAL TRAILS HWY BLD 5	92337	HAZNET
FONTANA	S106093758	AMERICAN HAND FORGE LLC	10560 ELM AVE BLDG E	92337	HAZNET, San Bern. Co. Permit
FONTANA	S108197396	ALU-FORGE INC DBA AMERICAN HANDFORGE	10560 ELM AVE BLDG E	92337	HAZNET
FONTANA	S107142285	UNION PACIFIC RAILROAD	200FT N INTRSCN SANTA ANA/LIVE OAK	92337	HAZNET
FONTANA	S107148484	RYKO PLASTIC PRODUCTS INC	12903 JURUPA AVE UNIT A	92337	HAZNET
FONTANA	S108224078	UTILITY BORING INC	14364 SANTA ANA AVE UNIT B	92337	HAZNET
GLEN AVON	S108219666	SANT DEVELOPMENT	7413 JURUPA RD	92509	HAZNET
GLEN AVON	1006805292	SHELL SERVICE STATION	10171 MISSION / HWY 60	92509	RCRA-SQG, FINDS, HAZNET
GLEN AVON	S105126852	SHELL	10171 MISSION/HWY 60	92509	HAZNET
HIGHLAND	S103670057	HUD	7111 ELM AVE	92316	HAZNET
PALA	S105087713	VADNAIS CORPORATION	11154 HWY 76	92509	HAZNET
RIVERSIDE	S108203848	COUNTY OF RIVERSIDE	5285,5293,5246,5253	92509	HAZNET
RIVERSIDE	S108743977	CALTRANS DIST 8 CONSTRUCTION/EA08-354804	RTE 60 EB/WB PM 0.5-6.9	92509	HAZNET
RIVERSIDE	S106084404	1X TEXAS MINING COMPANY/RIVERSIDE DIV	2157 AVALON	92509	HAZNET, EMI
RIVERSIDE	S103442661	RIVERSIDE SAND COMPANY DISPOSA	6800 BLOCK OF VAN BUREN	92509	WMUDS/SWAT
RIVERSIDE	S103679090	JURUPA MIDDLE SCHOOL	JURUPA MIDDLE SCHOOL	92509	HAZNET
RIVERSIDE	S108212508	LOS AMIGOS BODY SHOP	8864 JURUPA ROAD BLDG 3	92509	HAZNET
RIVERSIDE	S108204376	DANCING MAN IMAGERY	123 MAPLE STREET	92509	HAZNET
RIVERSIDE	S103969167	HUD INTOWN PROPERTIES	4062 MENNES AVE # A,B,C	92509	HAZNET
RIVERSIDE	S103652555	PYRITE CANYON GROUP, INC	3200 C PYRITE ST	92509	HAZNET
RIVERSIDE	S103972874	JURUPA USD/WEST RIVERSIDE ELEM	9372 RIVERSIDE DR	92509	HAZNET
RIVERSIDE	S103649935	COLOR IMAGE SYSTEMS INC	2906 A RUBIDOUX BLVD	92509	HAZNET
RUBIDOUX	S108203852	COUNTY OF RIVERSIDE - ECONOMIC DEVELPMENT AGENCY	5701 / 5713 MISSION BLVD	92509	HAZNET
RUBIDOUX	S106086739	UNION PACIFIC RAILROAD	SE CORNER OF LA CANADA /	92509	HAZNET
RUBIDOUX	S103678755	RIVERSIDE COUNTY HOUSING	FORT DRIVE	92509	HAZNET
RUBIDOUX	S105087820	SANDLEWOOD APT	3522 RUBIDOUX 29 / 30	92509	HAZNET
WILMINGTON	S105083881	ROADWAY EXPRESS	18332/18344 SLOVER / 10408 LINDEN	92316	HAZNET

Focus Map 8

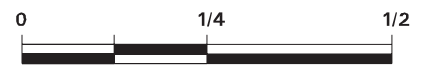


EDR DataMap® - Environmental Atlas

WMWD Riverside/Corona Feeder EIR 2007-0377

Legend

- | | | | | |
|--------------------|-------------------------|-------------|-------------------|--------------|
| Roads | Waterways | Powerlines | Water | Listed Sites |
| Major Roads | Railroads | Pipelines | Superfund Sites | |
| Contour Lines | Study Boundary | Fault Lines | Federal DOD Sites | |
| 100-Yr Flood Zones | Indian Reservations BIA | | | |



Scale in Miles

FOCUS MAP 8 SUMMARY

<u>Database</u>	<u>Total Plotted</u>
<u>FEDERAL RECORDS</u>	
NPL	0
Proposed NPL	0
Delisted NPL	0
NPL LIENS	0
CERCLIS	0
CERC-NFRAP	0
LIENS 2	0
CORRACTS	0
RCRA-TSDF	0
RCRA-LQG	0
RCRA-SQG	11
RCRA-CESQG	0
RCRA-NonGen	2
US ENG CONTROLS	0
US INST CONTROL	0
ERNS	1
HMIRS	437
DOT OPS	0
US CDL	0
US BROWNFIELDS	0
DOD	0
FUDS	0
LUCIS	0
CONSENT	0
ROD	0
UMTRA	0
ODI	0
DEBRIS REGION 9	0
MINES	0
TRIS	4
TSCA	0
FTTS	0
HIST FTTS	0
SSTS	1
ICIS	0
PADS	0
MLTS	0
RADINFO	0
FINDS	23
RAATS	0
<u>STATE AND LOCAL RECORDS</u>	
HIST Cal-Sites	0
CA BOND EXP. PLAN	0
SCH	0
Toxic Pits	0
SWF/LF	2

FOCUS MAP 8 SUMMARY

<u>Database</u>	<u>Total Plotted</u>
CA WDS	16
WMUDS/SWAT	1
Cortese	1
SWRCY	0
LUST	1
CA FID UST	4
SLIC	1
UST	5
HIST UST	10
AST	2
LIENS	0
SWEEPS UST	10
CHMIRS	9
Notify 65	0
DEED	0
VCP	0
DRYCLEANERS	0
WIP	0
CDL	1
RESPONSE	0
HAZNET	46
EMI	13
HAULERS	1
ENVIROSTOR	0
 <u>TRIBAL RECORDS</u>	
INDIAN RESERV	0
INDIAN ODI	0
INDIAN LUST	0
INDIAN UST	0
INDIAN VCP	0
 <u>EDR PROPRIETARY RECORDS</u>	
Manufactured Gas Plants	0

NOTES:

Sites may be listed in more than one database

MAP FINDINGS
FOCUS MAP 8

Map ID	Site	Database(s)	EPA ID Number
300	LAURA SCUDDERS INC 2448 RIVERSIDE BLOOMINGTON, CA 92316	SWEEPS UST	S106928550 N/A
	SWEEPS UST: Status: A Comp Number: 12961 Number: 9 Board Of Equalization: Not reported Ref Date: 03-19-92 Act Date: 03-19-92 Created Date: 02-29-88 Tank Status: A Owner Tank Id: 1 Swrcb Tank Id: 36-000-012961-000001 Actv Date: 08-25-88 Capacity: 7000 Tank Use: M.V. FUEL Stg: P Content: LEADED Number Of Tanks: 1		
300	JERRY PERKINS RV SERVICE CENTER 2448 S RIVERSIDE AVE BLOOMINGTON, CA 92316	HAZNET San Bern. Co. Permit	S103645642 N/A
	HAZNET: Gepaid: CAL000093201 Contact: FRANK PANNO Telephone: 9098206395 Facility Addr2: Not reported Mailing Name: Not reported Mailing Address: PO BOX 236 Mailing City,St,Zip: BLOOMINGTON, CA 923160236 Gen County: San Bernardino TSD EPA ID: CAD000088252 TSD County: Los Angeles Waste Category: Contaminated soil from site clean-ups Disposal Method: Transfer Station Tons: .5000 Facility County: San Bernardino Gepaid: CAL000049312 Contact: INACT, BUS CLOSED, NEW BUS ON Telephone: -- Facility Addr2: Not reported Mailing Name: Not reported Mailing Address: 2448 S RIVERSIDE AVE Mailing City,St,Zip: BLOOMINGTON, CA 923160000 Gen County: San Bernardino TSD EPA ID: Not reported TSD County: Santa Cruz Waste Category: Photochemicals/photoprocessing waste Disposal Method: Not reported Tons: 0 Facility County: Not reported Gepaid: CAL000093201 Contact: BARBARA PANNO V PRES Telephone: 9098206395		

MAP FINDINGS
FOCUS MAP 8

Map ID Site Database(s) EPA ID Number

JERRY PERKINS RV SERVICE CENTER (Continued)

S103645642

Facility Addr2: Not reported
Mailing Name: Not reported
Mailing Address: PO BOX 236
Mailing City,St,Zip: BLOOMINGTON, CA 923160236
Gen County: San Bernardino
TSD EPA ID: Not reported
TSD County: Los Angeles
Waste Category: Unspecified oil-containing waste
Disposal Method: Disposal, Land Fill
Tons: 0.30
Facility County: Not reported

Gepaid: CAL000093201
Contact: FRANK PANNO
Telephone: 9098206395
Facility Addr2: Not reported
Mailing Name: Not reported
Mailing Address: PO BOX 236
Mailing City,St,Zip: BLOOMINGTON, CA 923160236
Gen County: San Bernardino
TSD EPA ID: CAT080022148
TSD County: San Bernardino
Waste Category: Other organic solids
Disposal Method: Transfer Station
Tons: .4587
Facility County: San Bernardino

Gepaid: CAL000093201
Contact: FRANK PANNO
Telephone: 9098206395
Facility Addr2: Not reported
Mailing Name: Not reported
Mailing Address: PO BOX 236
Mailing City,St,Zip: BLOOMINGTON, CA 923160236
Gen County: San Bernardino
TSD EPA ID: CAT080022148
TSD County: San Bernardino
Waste Category: Other organic solids
Disposal Method: Not reported
Tons: .4587
Facility County: San Bernardino

[Click this hyperlink](#) while viewing on your computer to access
2 additional CA_HAZNET: record(s) in the EDR Site Report.

San Bern. Co. Permit:

Region: SAN BERNARDINO
Facility ID: FA0002917
Owner: PANNO, FRANK
Permit Number: PT0006271
Permit Category: SPECIAL HANDLER
Facility Status: ACTIVE
Expiration Date: 7/31/2008 12:00:00AM

Region: SAN BERNARDINO
Facility ID: FA0002917
Owner: PANNO, FRANK

MAP FINDINGS
FOCUS MAP 8

Map ID	Site	Database(s)	EPA ID Number
--------	------	-------------	---------------

JERRY PERKINS RV SERVICE CENTER (Continued)

S103645642

Permit Number: PT0006272
 Permit Category: SPECIAL GENERATOR(B)
 Facility Status: ACTIVE
 Expiration Date: 7/31/2008 12:00:00AM

307

**ERWIN, R A
 288 E SANTA ANA AVE
 RIALTO, CA 92376**

**CA FID UST S101591645
 SWEEPS UST N/A**

CA FID UST:

Facility ID: 36008563
 Regulated By: UTNKA
 Regulated ID: Not reported
 Cortese Code: Not reported
 SIC Code: Not reported
 Facility Phone: Not reported
 Mail To: Not reported
 Mailing Address: 288 E SANTA ANA AVE
 Mailing Address 2: Not reported
 Mailing City,St,Zip: RIALTO 92376
 Contact: Not reported
 Contact Phone: Not reported
 DUNs Number: Not reported
 NPDES Number: Not reported
 EPA ID: Not reported
 Comments: Not reported
 Status: Active

SWEEPS UST:

Status: A
 Comp Number: 11430
 Number: 2
 Board Of Equalization: 44-020344
 Ref Date: 03-24-92
 Act Date: 03-24-92
 Created Date: 09-23-88
 Tank Status: A
 Owner Tank Id: Not reported
 Swrcb Tank Id: 36-000-011430-000001
 Actv Date: 09-23-88
 Capacity: 1
 Tank Use: UNKNOWN
 Stg: P
 Content: UNKNOWN
 Number Of Tanks: 2

Status: A
 Comp Number: 11430
 Number: 2
 Board Of Equalization: 44-020344
 Ref Date: 03-24-92
 Act Date: 03-24-92
 Created Date: 09-23-88
 Tank Status: A
 Owner Tank Id: Not reported
 Swrcb Tank Id: 36-000-011430-000002
 Actv Date: 09-23-88

MAP FINDINGS
FOCUS MAP 8

Map ID	Site	Database(s)	EPA ID Number
	ERWIN, R A (Continued)		S101591645
	Capacity: 1		
	Tank Use: UNKNOWN		
	Stg: P		
	Content: UNKNOWN		
	Number Of Tanks: Not reported		
307	PREFERRED PALLETS, INC 288 E SANTA ANA RIALTO, CA 92316	San Bern. Co. Permit	S106229946 N/A
	San Bern. Co. Permit:		
	Region: SAN BERNARDINO		
	Facility ID: FA0008100		
	Owner: LAURA GONZALES		
	Permit Number: PT0017044		
	Permit Category: SPECIAL GENERATOR(B)		
	Facility Status: ACTIVE		
	Expiration Date: 7/31/2008 12:00:00AM		
	Region: SAN BERNARDINO		
	Facility ID: FA0008100		
	Owner: LAURA GONZALES		
	Permit Number: PT0014212		
	Permit Category: SPECIAL HANDLER		
	Facility Status: ACTIVE		
	Expiration Date: 7/31/2008 12:00:00AM		
307	STORMRIALTO 200 SANTA ANA AVE RIALTO, CA 0	CA WDS	S104586874 N/A
	CA WDS:		
	Facility ID: Santa Ana River 362314001		
	Facility Type: Industrial - Facility that treats and/or disposes of liquid or semisolid wastes from any servicing, producing, manufacturing or processing operation of whatever nature, including mining, gravel washing, geothermal operations, air conditioning, ship building and repairing, oil production, storage and disposal operations, water pumping.		
	Facility Status: Active - Any facility with a continuous or seasonal discharge that is under Waste Discharge Requirements.		
	NPDES Number: Not reported		
	Subregion: 8		
	Facility Telephone: Not reported		
	Facility Contact: RON COFFMAN		
	Agency Name: ECOLOGY AUTO WRECKING		
	Agency Address: 13780 E. IMPERIAL HWY.		
	Agency City,St,Zip: SANTA FE SPRINGS 90670		
	Agency Contact: CHARLES SIROONIAN		
	Agency Telephone: Not reported		
	Agency Type: Private		
	SIC Code: 3711		
	SIC Code 2: Not reported		
	Primary Waste: Stormwater Runoff		
	Primary Waste Type: Nonhazardous Solid Wastes/Influent or Solid Wastes that contain nonhazardous putrescible and non putrescible solid, semisolid, and		

MAP FINDINGS
FOCUS MAP 8

Map ID	Site	Database(s)	EPA ID Number
--------	------	-------------	---------------

STORMRIALTO (Continued)

S104586874

liquid wastes (E.G., garbage, trash, refuse, paper, demolition and construction wastes, manure, vegetable or animal solid and semisolid waste).

Secondary Waste: Not reported
 Secondary Waste Type: Not reported
 Design Flow: 0
 Baseline Flow: 0
 Reclamation: No reclamation requirements associated with this facility.
 POTW: The facility is not a POTW.
 Treat To Water: Moderate Threat to Water Quality. A violation could have a major adverse impact on receiving biota, can cause aesthetic impairment to a significant human population, or render unusable a potential domestic or municipal water supply. Aesthetic impairment would include nuisance from a waste treatment facility.

Complexity: Category C - Facilities having no waste treatment systems, such as cooling water dischargers or those who must comply through best management practices, facilities with passive waste treatment and disposal systems, such as septic systems with subsurface disposal, or dischargers having waste storage systems with land disposal such as dairy waste ponds.

307

**ROBISON PREZIOSO
201 SANTA ANA AVE
COLTON, CA 92316**

HAZNET

**S103985126
N/A**

HAZNET:
 Gepaid: CAC001462480
 Contact: ROBISON PREZIOSO
 Telephone: 5629069002
 Facility Addr2: Not reported
 Mailing Name: Not reported
 Mailing Address: PO BOX 2448
 Mailing City, St, Zip: SANTA FE SPRINGS, CA 906700000
 Gen County: San Bernardino
 TSD EPA ID: CAD008252405
 TSD County: Los Angeles
 Waste Category: Paint sludge
 Disposal Method: Recycler
 Tons: .2293
 Facility County: San Bernardino

307

**ECOLOGY AUTO PARTS
221 E. SANTA ANA AVE.
RIALTO, CA 92376**

FINDS

**1007690946
110017955701**

FINDS:
Other Pertinent Environmental Activity Identified at Site

UORS (California - Used Oil Recycling System). California Integrated Waste Management Board (CIWMB) helps communities establish and promote convenient collection opportunities for used oil and used oil filters.

MAP FINDINGS
FOCUS MAP 8

Map ID	Site	Database(s)	EPA ID Number
307	ECOLOGY AUTO WRECKING 221 E SANTA ANA RIALTO, CA 92376	UST San Bern. Co. Permit	U003785218 N/A
	<p>UST:</p> <p>Local Agency: 36000 Facility ID: 90022604</p> <p>San Bern. Co. Permit:</p> <p>Region: SAN BERNARDINO Facility ID: FA0002852 Owner: SIROONIAN, CHARLES B. Permit Number: PT0010322 Permit Category: UST OWNERSHIP/OPERATING PERMIT (PER UST) Facility Status: INACTIVE Expiration Date: 7/31/2006 12:00:00AM</p> <p>Region: SAN BERNARDINO Facility ID: FA0002852 Owner: SIROONIAN, CHARLES B. Permit Number: PT0013458 Permit Category: UST OWNERSHIP/OPERATING PERMIT (PER UST) Facility Status: INACTIVE Expiration Date: 7/31/2006 12:00:00AM</p> <p>Region: SAN BERNARDINO Facility ID: FA0002852 Owner: SIROONIAN, CHARLES B. Permit Number: PT0005248 Permit Category: SPECIAL HANDLER Facility Status: ACTIVE Expiration Date: 7/31/2008 12:00:00AM</p> <p>Region: SAN BERNARDINO Facility ID: FA0002852 Owner: SIROONIAN, CHARLES B. Permit Number: PT0005249 Permit Category: SPECIAL GENERATOR(B) Facility Status: ACTIVE Expiration Date: 7/31/2008 12:00:00AM</p>		
307	ECOLOGY AUTO PARTS INC 221 E SANTA ANA AVE RIALTO, CA 92376	HAZNET	S102041378 N/A
	<p>HAZNET:</p> <p>Gepaid: CAL000047148 Contact: ECOLOGY AUTO WRECKING INC Telephone: 5629219974 Facility Addr2: Not reported Mailing Name: Not reported Mailing Address: 13780 E IMPERIAL HWY Mailing City,St,Zip: SANTA FE SPRINGS, CA 906704823 Gen County: San Bernardino TSD EPA ID: CAT080013352 TSD County: Los Angeles Waste Category: Aqueous solution with 10% or more total organic residues Disposal Method: Recycler Tons: 5.1081</p>		

MAP FINDINGS
FOCUS MAP 8

Map ID Site Database(s) EPA ID Number

ECOLOGY AUTO PARTS INC (Continued)

S102041378

Facility County: San Bernardino

Gepaid: CAL000047148
Contact: ECOLOGY AUTO WRECKING INC
Telephone: 5629219974
Facility Addr2: Not reported
Mailing Name: Not reported
Mailing Address: 13780 E IMPERIAL HWY
Mailing City,St,Zip: SANTA FE SPRINGS, CA 906704823
Gen County: San Bernardino
TSD EPA ID: CAT080013352
TSD County: Los Angeles
Waste Category: Aqueous solution with 10% or more total organic residues
Disposal Method: Not reported
Tons: .6255
Facility County: San Bernardino

Gepaid: CAL000047148
Contact: RON COFFMAN
Telephone: 5629219974
Facility Addr2: Not reported
Mailing Name: Not reported
Mailing Address: 13780 E IMPERIAL HWY
Mailing City,St,Zip: SANTA FE SPRINGS, CA 906704823
Gen County: San Bernardino
TSD EPA ID: CAT000646117
TSD County: Kings
Waste Category: Contaminated soil from site clean-ups
Disposal Method: Disposal, Land Fill
Tons: 21.91
Facility County: Not reported

Gepaid: CAL000047148
Contact: RON COFFMAN
Telephone: 5629219974
Facility Addr2: Not reported
Mailing Name: Not reported
Mailing Address: 14150 VINE PLACE
Mailing City,St,Zip: CERRITOS, CA 907030000
Gen County: San Bernardino
TSD EPA ID: CAT000646117
TSD County: Kings
Waste Category: Contaminated soil from site clean-ups
Disposal Method: Disposal, Land Fill
Tons: 3.37
Facility County: San Bernardino

Gepaid: CAL000047148
Contact: RON COFFMAN
Telephone: 5629219974
Facility Addr2: Not reported
Mailing Name: Not reported
Mailing Address: 13780 E IMPERIAL HWY
Mailing City,St,Zip: SANTA FE SPRINGS, CA 906704823
Gen County: San Bernardino
TSD EPA ID: Not reported
TSD County: Kings

MAP FINDINGS
FOCUS MAP 8

Map ID	Site	Database(s)	EPA ID Number
--------	------	-------------	---------------

ECOLOGY AUTO PARTS INC (Continued)

S102041378

Waste Category: Contaminated soil from site clean-ups
 Disposal Method: Disposal, Land Fill
 Tons: 24.44
 Facility County: Not reported

[Click this hyperlink](#) while viewing on your computer to access 20 additional CA_HAZNET: record(s) in the EDR Site Report.

**307 HOLLIDAY TRUCKING INC
 249 EAST SANTA ANA AVENUE
 RIALTO, CA 92376**

**HAZNET S102361949
 SWF/LF N/A**

HAZNET:

Gepaid: CAL922854091
 Contact: FREDRICK HOLLIDAY
 Telephone: 9099821553
 Facility Addr2: Not reported
 Mailing Name: Not reported
 Mailing Address: 2193 W FOOTHILL BLVD
 Mailing City,St,Zip: UPLAND, CA 917863543
 Gen County: San Bernardino
 TSD EPA ID: CAT080013352
 TSD County: Los Angeles
 Waste Category: Tank bottom waste
 Disposal Method: Recycler
 Tons: .1042
 Facility County: San Bernardino

SWF/LF:

Region: STATE
 Facility ID: 36-AA-0064
 Lat/Long: 34.05583 / -117.37361
 Owner Name: Holliday Trucking
 Owner Telephone: 9099821553
 Owner Address: Mr. Holliday
 Owner Address2: 2193 West Foothill Blvd
 Owner City,St,Zip: Upland, CA 91786
 Operator: Holliday Trucking
 Operator Phone: 9099821553
 Operator Address: Mr. Holliday
 Operator Address2: 2193 West Foothill Blvd
 Operator City,St,Zip: Upland, CA 91786
 Operator's Status: Active
 Permit Date: 7/2/2004
 Permit Status: Notification
 Permitted Acreage: \$40.00
 Activity: Inert Debris ENG Fill Operation
 Regulation Status: Notification
 Landuse Name: Industrial,Commercial
 GIS Source: Map
 Category: Disposal
 Unit Number: 01
 Inspection Frequency: Quarterly
 Accepted Waste: Construction/demolition,Inert
 Closure Date: Not reported
 Closure Type: Not reported
 Disposal Acreage: \$5.00

MAP FINDINGS
FOCUS MAP 8

Map ID	Site	Database(s)	EPA ID Number
	<p>HOLLIDAY TRUCKING INC (Continued)</p> <p>Swisnumber: 36-AA-0064 Issue & Observations: Upland, CA 91786 Program Type: Not reported Permitted Throughput with Units: 500 Actual Throughput with Units: Cu Yards/day Permitted Capacity with Units: 2000000 Remaining Capacity: 2000000 Remaining Capacity with Units: Cubic Yards</p>		S102361949
307	<p>HOLIDAY ROCK 249 E SANTA ANA RIALTO, CA 92316</p> <p>AST: Owner: HOLLIDAY ROCK CO INC Total Gallons: 68379</p>	AST	A100226081 N/A
307	<p>HOLLIDAY ROCK COLTON PLANT 4 249 E SANTA ANA AVE RIALTO, CA 92376</p> <p>CA WDS: Facility ID: Santa Ana River 36I018781 Facility Type: Industrial - Facility that treats and/or disposes of liquid or semisolid wastes from any servicing, producing, manufacturing or processing operation of whatever nature, including mining, gravel washing, geothermal operations, air conditioning, ship building and repairing, oil production, storage and disposal operations, water pumping. Facility Status: Active - Any facility with a continuous or seasonal discharge that is under Waste Discharge Requirements. NPDES Number: CAS000001 The 1st 2 characters designate the state. The remaining 7 are assigned by the Regional Board Subregion: 8 Facility Telephone: 9099821553 Facility Contact: Don Smith Agency Name: HOLLIDAY ROCK CO INC Agency Address: 2193 W Foothill Blvd Agency City,St,Zip: Upland 917868402 Agency Contact: HOLLIDAY JOHN Agency Telephone: 9099821553 Agency Type: ? SIC Code: 3273 SIC Code 2: Not reported Primary Waste: Not reported Primary Waste Type: Not reported Secondary Waste: Not reported Secondary Waste Type: Not reported Design Flow: 0 Baseline Flow: 0 Reclamation: Not reported POTW: Not reported Treat To Water: Minor Threat to Water Quality. A violation of a regional board order</p>	CA WDS	S106571518 N/A

MAP FINDINGS
FOCUS MAP 8

Map ID	Site	Database(s)	EPA ID Number
--------	------	-------------	---------------

HOLLIDAY ROCK COLTON PLANT 4 (Continued)

S106571518

Complexity: should cause a relatively minor impairment of beneficial uses compared to a major or minor threat. Not: All nurds without a TTWQ will be considered a minor threat to water quality unless coded at a higher Level. A Zero (0) may be used to code those NURDS that are found to represent no threat to water quality.

Category C - Facilities having no waste treatment systems, such as cooling water dischargers or those who must comply through best management practices, facilities with passive waste treatment and disposal systems, such as septic systems with subsurface disposal, or dischargers having waste storage systems with land disposal such as dairy waste ponds.

307

**HOLLIDAY TRUCKING, INC.
265 E. SANTA ANA AVENUE
RIALTO, CA 92376**

HIST UST

**U001575540
N/A**

HIST UST:

Region: STATE
Facility ID: 00000014471
Facility Type: Other
Other Type: READY MIX ROCK & SAN
Total Tanks: 0007
Contact Name: FREDRICK N. HOLLIDAY
Telephone: 7149821553
Owner Name: HOLLIDAY TRUCKING, INC.
Owner Address: 2193 W. FOOTHILL BLVD.
Owner City,St,Zip: UPLAND, CA 91786

Tank Num: 001
Container Num: 1BL
Year Installed: Not reported
Tank Capacity: 00002000
Tank Used for: PRODUCT
Type of Fuel: UNLEADED
Tank Construction: Not reported
Leak Detection: Stock Inventor

Tank Num: 002
Container Num: 1C
Year Installed: Not reported
Tank Capacity: 00010000
Tank Used for: PRODUCT
Type of Fuel: DIESEL
Tank Construction: Not reported
Leak Detection: Stock Inventor

Tank Num: 003
Container Num: 2C
Year Installed: Not reported
Tank Capacity: 00010000
Tank Used for: PRODUCT
Type of Fuel: UNLEADED
Tank Construction: Not reported
Leak Detection: Stock Inventor

Tank Num: 004
Container Num: 1SB
Year Installed: Not reported

MAP FINDINGS
FOCUS MAP 8

Map ID	Site	Database(s)	EPA ID Number
--------	------	-------------	---------------

HOLLIDAY TRUCKING, INC. (Continued)

U001575540

Tank Capacity: 00010000
 Tank Used for: PRODUCT
 Type of Fuel: DIESEL
 Tank Construction: Not reported
 Leak Detection: Stock Inventor

Tank Num: 005
 Container Num: 1C
 Year Installed: Not reported
 Tank Capacity: 00010000
 Tank Used for: WASTE
 Type of Fuel: 4
 Tank Construction: Unkown inches
 Leak Detection: Stock Inventor

Tank Num: 006
 Container Num: 2C
 Year Installed: Not reported
 Tank Capacity: 00010000
 Tank Used for: PRODUCT
 Type of Fuel: UNLEADED
 Tank Construction: Not reported
 Leak Detection: Stock Inventor

Tank Num: 007
 Container Num: 1SB
 Year Installed: Not reported
 Tank Capacity: 00010000
 Tank Used for: WASTE
 Type of Fuel: 4
 Tank Construction: Unkown inches
 Leak Detection: Stock Inventor

307

HOLLIDAY ROCK CO. INC.
265 SANTA ANA AVE.
RIALTO, CA 92376

FINDS 1006328561
110012701709

FINDS:

Other Pertinent Environmental Activity Identified at Site

TRIS (Toxics Release Inventory System) contains information from facilities on the amounts of over 300 listed toxic chemicals that these facilities release directly to air, water, land, or that are transported off-site.

The NEI (National Emissions Inventory) database contains information on stationary and mobile sources that emit criteria air pollutants and their precursors, as well as hazardous air pollutants (HAPs).

MAP FINDINGS
FOCUS MAP 8

Map ID	Site	Database(s)	EPA ID Number
307	HOLLIDAY ROCK CO. INC. 265 SANTA ANA AVE RIALTO, CA 92376	TRIS	1006816145 92376HLLDY26
307	INDUSTRIAL ASPHALT 265 E SANTA ANA AVE RIALTO, CA 92376	CA FID UST EMI SWEEPS UST	S101629865 N/A
	CA FID UST:		
	Facility ID:	36006781	
	Regulated By:	UTNKA	
	Regulated ID:	00014471	
	Cortese Code:	Not reported	
	SIC Code:	Not reported	
	Facility Phone:	Not reported	
	Mail To:	Not reported	
	Mailing Address:	PO BOX 2263	
	Mailing Address 2:	Not reported	
	Mailing City, St, Zip:	RIALTO 92376	
	Contact:	Not reported	
	Contact Phone:	Not reported	
	DUNS Number:	Not reported	
	NPDES Number:	Not reported	
	EPA ID:	Not reported	
	Comments:	Not reported	
	Status:	Active	
	EMI:		
	Year:	1987	
	Carbon Monoxide Emissions Tons/Yr:	36	
	Air Basin:	SC	
	Facility ID:	41580	
	Air District Name:	SC	
	SIC Code:	3255	
	Air District Name:	SOUTH COAST AQMD	
	Community Health Air Pollution Info System:	Not reported	
	Consolidated Emission Reporting Rule:	Not reported	
	Total Organic Hydrocarbon Gases Tons/Yr:	0	
	Reactive Organic Gases Tons/Yr:	0	
	Carbon Monoxide Emissions Tons/Yr:	0	
	NOX - Oxides of Nitrogen Tons/Yr:	0	
	SOX - Oxides of Sulphur Tons/Yr:	0	
	Particulate Matter Tons/Yr:	1	
	Part. Matter 10 Micrometers & Smllr Tons/Yr:	0	
	Year:	1990	
	Carbon Monoxide Emissions Tons/Yr:	36	
	Air Basin:	SC	
	Facility ID:	41580	
	Air District Name:	SC	
	SIC Code:	4212	
	Air District Name:	SOUTH COAST AQMD	
	Community Health Air Pollution Info System:	Not reported	
	Consolidated Emission Reporting Rule:	Not reported	
	Total Organic Hydrocarbon Gases Tons/Yr:	2	
	Reactive Organic Gases Tons/Yr:	2	
	Carbon Monoxide Emissions Tons/Yr:	5	

MAP FINDINGS
FOCUS MAP 8

Map ID	Site	Database(s)	EPA ID Number
--------	------	-------------	---------------

INDUSTRIAL ASPHALT (Continued)

S101629865

NOX - Oxides of Nitrogen Tons/Yr:	2
SOX - Oxides of Sulphur Tons/Yr:	0
Particulate Matter Tons/Yr:	2
Part. Matter 10 Micrometers & Smlr Tons/Yr:	1
Year:	1993
Carbon Monoxide Emissions Tons/Yr:	36
Air Basin:	SC
Facility ID:	41580
Air District Name:	SC
SIC Code:	4212
Air District Name:	SOUTH COAST AQMD
Community Health Air Pollution Info System:	Not reported
Consolidated Emission Reporting Rule:	Not reported
Total Organic Hydrocarbon Gases Tons/Yr:	0
Reactive Organic Gases Tons/Yr:	0
Carbon Monoxide Emissions Tons/Yr:	1
NOX - Oxides of Nitrogen Tons/Yr:	2
SOX - Oxides of Sulphur Tons/Yr:	0
Particulate Matter Tons/Yr:	2
Part. Matter 10 Micrometers & Smlr Tons/Yr:	1
Year:	1995
Carbon Monoxide Emissions Tons/Yr:	36
Air Basin:	SC
Facility ID:	41580
Air District Name:	SC
SIC Code:	4212
Air District Name:	SOUTH COAST AQMD
Community Health Air Pollution Info System:	Not reported
Consolidated Emission Reporting Rule:	Not reported
Total Organic Hydrocarbon Gases Tons/Yr:	0
Reactive Organic Gases Tons/Yr:	0
Carbon Monoxide Emissions Tons/Yr:	1
NOX - Oxides of Nitrogen Tons/Yr:	2
SOX - Oxides of Sulphur Tons/Yr:	0
Particulate Matter Tons/Yr:	2
Part. Matter 10 Micrometers & Smlr Tons/Yr:	1
Year:	1996
Carbon Monoxide Emissions Tons/Yr:	36
Air Basin:	SC
Facility ID:	41580
Air District Name:	SC
SIC Code:	4212
Air District Name:	SOUTH COAST AQMD
Community Health Air Pollution Info System:	Not reported
Consolidated Emission Reporting Rule:	Not reported
Total Organic Hydrocarbon Gases Tons/Yr:	0
Reactive Organic Gases Tons/Yr:	0
Carbon Monoxide Emissions Tons/Yr:	1
NOX - Oxides of Nitrogen Tons/Yr:	3
SOX - Oxides of Sulphur Tons/Yr:	0
Particulate Matter Tons/Yr:	7
Part. Matter 10 Micrometers & Smlr Tons/Yr:	5
Year:	1997

MAP FINDINGS
FOCUS MAP 8

Map ID Site Database(s) EPA ID Number

INDUSTRIAL ASPHALT (Continued)

S101629865

Carbon Monoxide Emissions Tons/Yr: 36
 Air Basin: SC
 Facility ID: 41580
 Air District Name: SC
 SIC Code: 4212
 Air District Name: SOUTH COAST AQMD
 Community Health Air Pollution Info System: Not reported
 Consolidated Emission Reporting Rule: Not reported
 Total Organic Hydrocarbon Gases Tons/Yr: 0
 Reactive Organic Gases Tons/Yr: 0
 Carbon Monoxide Emissions Tons/Yr: 1
 NOX - Oxides of Nitrogen Tons/Yr: 3
 SOX - Oxides of Sulphur Tons/Yr: 0
 Particulate Matter Tons/Yr: 5
 Part. Matter 10 Micrometers & Smlr Tons/Yr: 3

Year: 1998
 Carbon Monoxide Emissions Tons/Yr: 36
 Air Basin: SC
 Facility ID: 41580
 Air District Name: SC
 SIC Code: 4212
 Air District Name: SOUTH COAST AQMD
 Community Health Air Pollution Info System: Not reported
 Consolidated Emission Reporting Rule: Not reported
 Total Organic Hydrocarbon Gases Tons/Yr: 0
 Reactive Organic Gases Tons/Yr: 0
 Carbon Monoxide Emissions Tons/Yr: 1
 NOX - Oxides of Nitrogen Tons/Yr: 3
 SOX - Oxides of Sulphur Tons/Yr: 0
 Particulate Matter Tons/Yr: 5
 Part. Matter 10 Micrometers & Smlr Tons/Yr: 3

Year: 1999
 Carbon Monoxide Emissions Tons/Yr: 36
 Air Basin: SC
 Facility ID: 41580
 Air District Name: SC
 SIC Code: 4212
 Air District Name: SOUTH COAST AQMD
 Community Health Air Pollution Info System: Not reported
 Consolidated Emission Reporting Rule: Not reported
 Total Organic Hydrocarbon Gases Tons/Yr: 0
 Reactive Organic Gases Tons/Yr: 0
 Carbon Monoxide Emissions Tons/Yr: 1
 NOX - Oxides of Nitrogen Tons/Yr: 3
 SOX - Oxides of Sulphur Tons/Yr: 0
 Particulate Matter Tons/Yr: 5
 Part. Matter 10 Micrometers & Smlr Tons/Yr: 3

Year: 2000
 Carbon Monoxide Emissions Tons/Yr: 36
 Air Basin: SC
 Facility ID: 41580
 Air District Name: SC
 SIC Code: 4212
 Air District Name: SOUTH COAST AQMD

MAP FINDINGS
FOCUS MAP 8

Map ID Site Database(s) EPA ID Number

INDUSTRIAL ASPHALT (Continued)

S101629865

Community Health Air Pollution Info System: Not reported
 Consolidated Emission Reporting Rule: Not reported
 Total Organic Hydrocarbon Gases Tons/Yr: 0
 Reactive Organic Gases Tons/Yr: 0
 Carbon Monoxide Emissions Tons/Yr: 1
 NOX - Oxides of Nitrogen Tons/Yr: 3
 SOX - Oxides of Sulphur Tons/Yr: 0
 Particulate Matter Tons/Yr: 5
 Part. Matter 10 Micrometers & Smlr Tons/Yr: 3

Year: 2001
 Carbon Monoxide Emissions Tons/Yr: 36
 Air Basin: SC
 Facility ID: 41580
 Air District Name: SC
 SIC Code: 4212
 Air District Name: SOUTH COAST AQMD
 Community Health Air Pollution Info System: Not reported
 Consolidated Emission Reporting Rule: Not reported
 Total Organic Hydrocarbon Gases Tons/Yr: 0
 Reactive Organic Gases Tons/Yr: 0
 Carbon Monoxide Emissions Tons/Yr: 1
 NOX - Oxides of Nitrogen Tons/Yr: 2
 SOX - Oxides of Sulphur Tons/Yr: 0
 Particulate Matter Tons/Yr: 8
 Part. Matter 10 Micrometers & Smlr Tons/Yr: 5

Year: 2002
 Carbon Monoxide Emissions Tons/Yr: 36
 Air Basin: SC
 Facility ID: 41580
 Air District Name: SC
 SIC Code: 4212
 Air District Name: SOUTH COAST AQMD
 Community Health Air Pollution Info System: Not reported
 Consolidated Emission Reporting Rule: Not reported
 Total Organic Hydrocarbon Gases Tons/Yr: 1
 Reactive Organic Gases Tons/Yr: 1
 Carbon Monoxide Emissions Tons/Yr: 1
 NOX - Oxides of Nitrogen Tons/Yr: 2
 SOX - Oxides of Sulphur Tons/Yr: 0
 Particulate Matter Tons/Yr: 11
 Part. Matter 10 Micrometers & Smlr Tons/Yr: 6

Year: 2003
 Carbon Monoxide Emissions Tons/Yr: 36
 Air Basin: SC
 Facility ID: 41580
 Air District Name: SC
 SIC Code: 4212
 Air District Name: SOUTH COAST AQMD
 Community Health Air Pollution Info System: Not reported
 Consolidated Emission Reporting Rule: Not reported
 Total Organic Hydrocarbon Gases Tons/Yr: 1
 Reactive Organic Gases Tons/Yr: 1
 Carbon Monoxide Emissions Tons/Yr: 1
 NOX - Oxides of Nitrogen Tons/Yr: 2

MAP FINDINGS
FOCUS MAP 8

Map ID	Site	Database(s)	EPA ID Number
--------	------	-------------	---------------

INDUSTRIAL ASPHALT (Continued)

S101629865

SOX - Oxides of Sulphur Tons/Yr:	0
Particulate Matter Tons/Yr:	11
Part. Matter 10 Micrometers & Smlr Tons/Yr:	6
Year:	2004
Carbon Monoxide Emissions Tons/Yr:	36
Air Basin:	SC
Facility ID:	41580
Air District Name:	SC
SIC Code:	4212
Air District Name:	SOUTH COAST AQMD
Community Health Air Pollution Info System:	Not reported
Consolidated Emission Reporting Rule:	Not reported
Total Organic Hydrocarbon Gases Tons/Yr:	0.99354
Reactive Organic Gases Tons/Yr:	0.74
Carbon Monoxide Emissions Tons/Yr:	1.03
NOX - Oxides of Nitrogen Tons/Yr:	2.01
SOX - Oxides of Sulphur Tons/Yr:	0.0198
Particulate Matter Tons/Yr:	11.4293
Part. Matter 10 Micrometers & Smlr Tons/Yr:	6.31
Year:	2005
Carbon Monoxide Emissions Tons/Yr:	36
Air Basin:	SC
Facility ID:	41580
Air District Name:	SC
SIC Code:	4212
Air District Name:	SOUTH COAST AQMD
Community Health Air Pollution Info System:	Not reported
Consolidated Emission Reporting Rule:	Not reported
Total Organic Hydrocarbon Gases Tons/Yr:	.40531
Reactive Organic Gases Tons/Yr:	.24627278
Carbon Monoxide Emissions Tons/Yr:	32.9811
NOX - Oxides of Nitrogen Tons/Yr:	3.167
SOX - Oxides of Sulphur Tons/Yr:	.02205
Particulate Matter Tons/Yr:	14.14981
Part. Matter 10 Micrometers & Smlr Tons/Yr:	7.3284496

SWEEPS UST:

Status:	A
Comp Number:	14471
Number:	9
Board Of Equalization:	44-003380
Ref Date:	03-24-92
Act Date:	03-24-92
Created Date:	02-29-88
Tank Status:	A
Owner Tank Id:	1C
Swrcb Tank Id:	36-000-014471-000002
Actv Date:	07-01-85
Capacity:	10000
Tank Use:	M.V. FUEL
Stg:	P
Content:	DIESEL
Number Of Tanks:	1

MAP FINDINGS
FOCUS MAP 8

Map ID	Site	Database(s)	EPA ID Number
307	HOLLIDAY TRUCKING INC 265 E SANTA ANA AVE RIALTO, CA 92376	San Bern. Co. Permit	1005774140 N/A
	San Bern. Co. Permit:		
	Region: SAN BERNARDINO		
	Facility ID: FA0003837		
	Owner: HOLLIDAY TRUCKING INC		
	Permit Number: PT0002919		
	Permit Category: GENERATOR - 0-10 EMPLOYEES		
	Facility Status: ACTIVE		
	Expiration Date: 4/30/2008 12:00:00AM		
	Region: SAN BERNARDINO		
	Facility ID: FA0003837		
	Owner: HOLLIDAY TRUCKING INC		
	Permit Number: PT0002918		
	Permit Category: HAZMAT HANDLER 0-10 EMPLOYEES (W/GEN PRMT)		
	Facility Status: ACTIVE		
	Expiration Date: 4/30/2008 12:00:00AM		
307	265 E SANTA ANA AVE. RIALTO, CA	CHMIRS	S105667730 N/A
	CHMIRS:		
	OES Incident Number: 00-2012		
	OES notification: 5/6/200012:33:44 PM		
	OES Date: Not reported		
	OES Time: Not reported		
	Incident Date: Not reported		
	Date Completed: Not reported		
	Property Use: Not reported		
	Agency Id Number: Not reported		
	Agency Incident Number: Not reported		
	Time Notified: Not reported		
	Time Completed: Not reported		
	Surrounding Area: Not reported		
	Estimated Temperature: Not reported		
	Property Management: Not reported		
	Special Studies 1: Not reported		
	Special Studies 2: Not reported		
	Special Studies 3: Not reported		
	Special Studies 4: Not reported		
	Special Studies 5: Not reported		
	Special Studies 6: Not reported		
	More Than Two Substances Involved?: Not reported		
	Resp Agency Personel # Of Decontaminated: Not reported		
	Responding Agency Personel # Of Injuries: Not reported		
	Responding Agency Personel # Of Fatalities: Not reported		
	Others Number Of Decontaminated: Not reported		
	Others Number Of Injuries: Not reported		
	Others Number Of Fatalities: Not reported		
	Vehicle Make/year: Not reported		
	Vehicle License Number: Not reported		
	Vehicle State: Not reported		
	Vehicle Id Number: Not reported		
	CA/DOT/PUC/ICC Number: Not reported		
	Company Name: Not reported		
	Reporting Officer Name/ID: Not reported		

MAP FINDINGS
FOCUS MAP 8

Map ID	Site	Database(s)	EPA ID Number
--------	------	-------------	---------------

(Continued)

S105667730

Report Date:	Not reported
Comments:	Not reported
Facility Telephone:	Not reported
Waterway Involved:	Yes
Waterway:	Santa Anna River
Spill Site:	Not reported
Cleanup By:	Unknown
Containment:	Not reported
What Happened:	Not reported
Type:	Not reported
Measure:	Not reported
Other:	Not reported
Date/Time:	Not reported
Year:	2000
Agency:	San Bernardino Fire
Incident Date:	5/6/200012:00:00 AM
Admin Agency:	San Bernardino County Health Department
Amount:	Not reported
Contained:	No
Site Type:	Road
E Date:	Not reported
Substance:	Unknown
Quantity Released:	Not reported
BBLs:	0
Cups:	0
CUFT:	0
Gallons:	200
Grams:	0
Pounds:	0
Liters:	0
Ounces:	0
Pints:	0
Quarts:	0
Sheen:	0
Tons:	0
Unknown:	0
Description:	Not reported
Evacuations:	0
Number of Injuries:	0
Number of Fatalities:	0
Description:	Tanker truck illegally dumped substance, possibly cleaning solvent and oil mix. San Bernardino Fire incident #2614

307 RIALTO SEWER PLANT
501 E SANTA ANA
RIALTO, CA 92376

HIST UST U001575558
N/A

HIST UST:
Region: STATE
Facility ID: 00000057507
Facility Type: Other
Other Type: SEWER PLANT
Total Tanks: 0001
Contact Name: Not reported
Telephone: 7148202610
Owner Name: CITY OF RIALTO
Owner Address: 150 S PALM
Owner City,St,Zip: RIALTO, CA 92376

MAP FINDINGS
FOCUS MAP 8

Map ID	Site	Database(s)	EPA ID Number
--------	------	-------------	---------------

RIALTO SEWER PLANT (Continued)

U001575558

Tank Num: 001
 Container Num: 1
 Year Installed: 1980
 Tank Capacity: 00002000
 Tank Used for: PRODUCT
 Type of Fuel: DIESEL
 Tank Construction: Not reported
 Leak Detection: Stock Inventor

308

**LANDFILL,RIALTO
 SANTA ANA AVENUE
 RIALTO CA, CA**

**WMUDS/SWAT S103442702
 CA WDS N/A**

WMUDS/SWAT:

Edit Date: Not reported
 Complexity: Category B - Any facility having a physical, chemical, or biological waste treatment system (except for septic systems with subsurface disposal), or any Class II or III disposal site, or facilities without treatment systems that are complex, such as marinas with petroleum products, solid wastes, and sewage pump out facilities.
 Primary Waste: Solid Wastes
 Primary Waste Type: Nonhazardous Solid Wastes/Influent or Solid Wastes that contain nonhazardous putrescible and non putrescible solid, semisolid, and liquid wastes (E.G., garbage, trash, refuse, paper, demolition and construction wastes, manure, vegetable or animal solid and semisolid waste).
 Secondary Waste: Not reported
 Secondary Waste Type: Not reported
 Base Meridian: SB
 NPID: Not reported
 Tonnage: 17
 Regional Board ID: Not reported
 Municipal Solid Waste: True
 Superorder: True
 Open To Public: False
 Waste List: False
 Agency Type: City
 Agency Name: RIALTO, CITY OF
 Agency Department: DIRECTOR, COMMUNITY SERVICES
 Agency Address: 150 SOUTH PALM AVENUE
 Agency City,St,Zip: RIALTO CA 92376
 Agency Contact: JOE GUZZETTA
 Agency Telephone: 9098202689
 Land Owner Name: CITY OF RIALTO
 Land Owner Address: 150 SOUTH PALM STREET
 Land Owner City,St,Zip: RIALTO, CA 92376
 Land Owner Contact: RICHARD POLEN,
 Land Owner Phone: 7148202533
 Region: 8
 Facility Type: Solid Waste Site-Class III - Landfills for non hazardous solid wastes.
 Facility Description: Not reported
 Facility Telephone: Not reported
 SWAT Facility Name: CITY OF RIALTO DISPOSAL SITE
 Primary SIC: 4953
 Secondary SIC: Not reported
 Comments: Not reported
 Last Facility Editors: Not reported
 Waste Discharge System: True

MAP FINDINGS
FOCUS MAP 8

Map ID Site Database(s) EPA ID Number

LANDFILL,RIALTO (Continued)

S103442702

Solid Waste Assessment Test Program: True
 Toxic Pits Cleanup Act Program: False
 Resource Conservation Recovery Act: False
 Department of Defence: False
 Solid Waste Assessment Test Program: CITY OF RIALTO
 Threat to Water Quality: Major Threat to Water Quality. A violation could render unusable a ground water or surface water resource used as a significant drink water supply, require closure of an area used for contact recreation, result in long-term deleterious effects on shell fish spawning or growth areas of aquatic resources, or directly expose the public to toxic substances.
 Sub Chapter 15: True
 Regional Board Project Officer: RA
 Number of WMUDS at Facility: 1
 Section Range: 01S05W25
 RCRA Facility: No
 Waste Discharge Requirements: Active - Any facility with a continuous or seasonal discharge that is under Waste Discharge Requirements.
 Self-Monitoring Rept. Frequency: Quarterly Submittal
 Waste Discharge System ID: 8 360112002
 Solid Waste Information ID: 36-AA-0250

CA WDS:

Facility ID: Santa Ana River 360112002
 Facility Type: Solid Waste Site-Class III - Landfills for non hazardous solid wastes.
 Facility Status: Active - Any facility with a continuous or seasonal discharge that is under Waste Discharge Requirements.
 NPDES Number: Not reported
 Subregion: 8
 Facility Telephone: Not reported
 Facility Contact: Not reported
 Agency Name: RIALTO CITY OF
 Agency Address: 150 SOUTH PALM AVENUE
 Agency City,St,Zip: RIALTO 92376
 Agency Contact: BRADLEY L. BAXTER
 Agency Telephone: 9094217229
 Agency Type: City
 SIC Code: 4953
 SIC Code 2: Not reported
 Primary Waste: Solid Wastes
 Primary Waste Type: Nonhazardous Solid Wastes/Influent or Solid Wastes that contain nonhazardous putrescible and non putrescible solid, semisolid, and liquid wastes (E.G., garbage, trash, refuse, paper, demolition and construction wastes, manure, vegetable or animal solid and semisolid waste).
 Secondary Waste: Not reported
 Secondary Waste Type: Not reported
 Design Flow: 0
 Baseline Flow: 0
 Reclamation: No reclamation requirements associated with this facility.
 POTW: The facility is not a POTW.
 Treat To Water: Major Threat to Water Quality. A violation could render unusable a ground water or surface water resource used as a significant drink water supply, require closure of an area used for contact recreation, result in long-term deleterious effects on shell fish spawning or growth areas of aquatic resources, or directly expose the public to toxic substances.

MAP FINDINGS
FOCUS MAP 8

Map ID	Site	Database(s)	EPA ID Number
	LANDFILL,RIALTO (Continued)		S103442702
	Complexity: Category B - Any facility having a physical, chemical, or biological waste treatment system (except for septic systems with subsurface disposal), or any Class II or III disposal site, or facilities without treatment systems that are complex, such as marinas with petroleum products, solid wastes, and sewage pump out facilities.		
308	501 E SANTA ANA 501 E SANTA ANA BLOOMINGTON, CA	HMIRS	2005712961 N/A
	Click this hyperlink while viewing on your computer to access additional HMIRS detail in the EDR Site Report.		
320	MICHAEL ANTHONY CO'S INC 176 W BRYANT ST BLOOMINGTON, CA 92316	HAZNET	S108213805 N/A
	HAZNET: Gepaid: CAL000191121 Contact: MICHAEL A. MADRID Telephone: 9098752390 Facility Addr2: Not reported Mailing Name: Not reported Mailing Address: 176 W BRYANT ST Mailing City,St,Zip: BLOOMINGTON, CA 923160000 Gen County: San Bernardino TSD EPA ID: CAD982444481 TSD County: San Bernardino Waste Category: Waste oil and mixed oil Disposal Method: Recycler Tons: 4.35 Facility County: Not reported		
320	PRO PACKAGING, INC 2591 S. RIVERSIDE AVE BLOOMINGTON, CA 92316	SSTS	1004439563 N/A
	SSTS: Product: 1" CHLORINATING TABLETS Status: Active Registration Number: 036284CA 001 Report Year: Not reported Permit: Registered Product Number: 03628400001 Product Type: End-use blend, formulation, or concentrate Product Class: Disinfectant, germicide, sanitizer Product Use: All other products UOM: Not reported Market: Marketed in the United States Region: Not reported Product: ALGAE CURE		

MAP FINDINGS
FOCUS MAP 8

Map ID	Site	Database(s)	EPA ID Number
--------	------	-------------	---------------

PRO PACKAGING, INC (Continued)

1004439563

Status: Active
 Registration Number: 036284CA 001
 Report Year: Not reported
 Permit: Registered
 Product Number: 03628400004
 Product Type: End-use blend, formulation, or concentrate
 Product Class: Disinfectant, germicide, sanitizer
 Product Use: All other products
 UOM: Not reported
 Market: Marketed in the United States
 Region: Not reported

Product: GRANULAR CHLORINATING CONCENTRATE
 Status: Active
 Registration Number: 036284CA 001
 Report Year: Not reported
 Permit: Registered
 Product Number: 03628400003
 Product Type: End-use blend, formulation, or concentrate
 Product Class: Disinfectant, germicide, sanitizer
 Product Use: All other products
 UOM: Not reported
 Market: Marketed in the United States
 Region: Not reported

Product: JUMBO CHLORINATING TABLETS
 Status: Active
 Registration Number: 036284CA 001
 Report Year: Not reported
 Permit: Registered
 Product Number: 03628400005
 Product Type: End-use blend, formulation, or concentrate
 Product Class: Disinfectant, germicide, sanitizer
 Product Use: All other products
 UOM: Not reported
 Market: Marketed in the United States
 Region: Not reported

Product: POOL AID 1" CHLORINATING TABLETS
 Status: Active
 Registration Number: 036284CA 001
 Report Year: 1997
 Permit: Registered
 Product Number: 03628400001
 Product Type: End-use blend, formulation, or concentrate
 Product Class: Not reported
 Product Use: Not reported
 UOM: P
 Market: Marketed in the United States
 Region: Not reported

Product: POOL AID ALGAE CURE
 Status: Active
 Registration Number: 036284CA 001
 Report Year: 1997
 Permit: Registered
 Product Number: 03628400004

MAP FINDINGS
FOCUS MAP 8

Map ID	Site	Database(s)	EPA ID Number
--------	------	-------------	---------------

PRO PACKAGING, INC (Continued)

1004439563

Product Type: End-use blend, formulation, or concentrate
 Product Class: Not reported
 Product Use: Not reported
 UOM: P
 Market: Marketed in the United States
 Region: Not reported

Product: POOL AID GRANULAR CHLORINATING CONCENTRATE
 Status: Active
 Registration Number: 036284CA 001
 Report Year: 1997
 Permit: Registered
 Product Number: 03628400003
 Product Type: End-use blend, formulation, or concentrate
 Product Class: Not reported
 Product Use: Not reported
 UOM: P
 Market: Marketed in the United States
 Region: Not reported

Product: POOL AID JUMBO CHLORINATING TABLETS
 Status: Active
 Registration Number: 036284CA 001
 Report Year: 1997
 Permit: Registered
 Product Number: 03628400005
 Product Type: End-use blend, formulation, or concentrate
 Product Class: Not reported
 Product Use: Not reported
 UOM: P
 Market: Marketed in the United States
 Region: Not reported

320

**CHASTAIN PROPERTY
2591 S. RIVERSIDE AVE.
BLOOMINGTON, CA 92316**

**SLIC S108937573
N/A**

SLIC:

Region: STATE
 Global Id: SL0607158180
 Assigned Name: SLICSITE
 Lead Agency Contact: ROSE SCOTT
 Lead Agency: SANTA ANA RWQCB (REGION 8)
 Lead Agency Case Number: Not reported
 Responsible Party: Not reported
 Recent Dtw: Not reported
 Substance Released: 12034, 12037, 8006619
Facility Status: Not reported

MAP FINDINGS
 FOCUS MAP 8

Map ID	Site	Database(s)	EPA ID Number
320	RENTAL PROPERTY 159 W BRYANT ST BLOOMINGTON, CA 92316 HIST UST: Region: STATE Facility ID: 00000042312 Facility Type: Other Other Type: RENTAL PROPERTY Total Tanks: 0003 Contact Name: FRANK H. LA BREE JR. Telephone: 8188838724 Owner Name: FRANK H./ROBERTA D. LA BREE JR Owner Address: 6243 BERQUIST AVE. Owner City,St,Zip: WOODLAND HILLS, CA 91367 Tank Num: 001 Container Num: 1 Year Installed: 1977 Tank Capacity: 00010000 Tank Used for: PRODUCT Type of Fuel: REGULAR Tank Construction: Not reported Leak Detection: None Tank Num: 002 Container Num: 2 Year Installed: 1972 Tank Capacity: 00001000 Tank Used for: PRODUCT Type of Fuel: REGULAR Tank Construction: Not reported Leak Detection: None Tank Num: 003 Container Num: 3 Year Installed: 1972 Tank Capacity: 00000500 Tank Used for: PRODUCT Type of Fuel: DIESEL Tank Construction: Not reported Leak Detection: None	HIST UST	U001574590 N/A
320	CAL-DUCT, INC. 175 W BRYANT ST BLOOMINGTON, CA 92316 HIST UST: Region: STATE Facility ID: 00000042311 Facility Type: Other Other Type: PLASTIC DUCT DIST. Total Tanks: 0002 Contact Name: FRANK H. LA BREE JR. Telephone: 8188838724 Owner Name: FRANK H./ROBERTA D. LA BREE JR Owner Address: 6243 BERQUIST AVE. Owner City,St,Zip: WOODLAND HILLS, CA 91367 Tank Num: 001	HIST UST	U001574564 N/A

MAP FINDINGS
 FOCUS MAP 8

Map ID Site Database(s) EPA ID Number

CAL-DUCT, INC. (Continued)

U001574564

Container Num: 1
 Year Installed: 1972
 Tank Capacity: 00000500
 Tank Used for: PRODUCT
 Type of Fuel: DIESEL
 Tank Construction: Not reported
 Leak Detection: Visual, None

Tank Num: 002
 Container Num: 2
 Year Installed: 1972
 Tank Capacity: 00001000
 Tank Used for: PRODUCT
 Type of Fuel: UNLEADED
 Tank Construction: Not reported
 Leak Detection: Visual, None

320

**G & G AUTO BODY
 2610 RIVERSIDE AVE STE A
 BLOOMINGTON, CA 92316**

**HAZNET S103965360
 N/A**

HAZNET:

Gepaid: CAL000172117
 Contact: OSCAR LOLA/OWNER
 Telephone: 9098203564
 Facility Addr2: Not reported
 Mailing Name: Not reported
 Mailing Address: 2610 RIVERSIDE AVE STE A
 Mailing City,St,Zip: BLOOMINGTON, CA 923160000
 Gen County: San Bernardino
 TSD EPA ID: Not reported
 TSD County: Los Angeles
 Waste Category: Unspecified solvent mixture Waste
 Disposal Method: Recycler
 Tons: 0.9
 Facility County: Not reported

Gepaid: CAL000172117
 Contact: OSCAR LOLA
 Telephone: 9098203564
 Facility Addr2: Not reported
 Mailing Name: Not reported
 Mailing Address: 2610 RIVERSIDE AVE STE A
 Mailing City,St,Zip: BLOOMINGTON, CA 923160000
 Gen County: San Bernardino
 TSD EPA ID: CAD008252405
 TSD County: Los Angeles
 Waste Category: Unspecified solvent mixture Waste
 Disposal Method: Recycler
 Tons: .2668
 Facility County: San Bernardino

Gepaid: CAL000172117
 Contact: OSCAR LOLA/OWNER
 Telephone: 9098203564
 Facility Addr2: Not reported
 Mailing Name: Not reported
 Mailing Address: 2610 RIVERSIDE AVE STE A

MAP FINDINGS
FOCUS MAP 8

Map ID	Site	Database(s)	EPA ID Number
--------	------	-------------	---------------

G & G AUTO BODY (Continued)

S103965360

Mailing City,St,Zip: BLOOMINGTON, CA 923160000
 Gen County: San Bernardino
 TSD EPA ID: Not reported
 TSD County: Los Angeles
 Waste Category: Unspecified solvent mixture Waste
 Disposal Method: Recycler
 Tons: 0.98
 Facility County: Not reported

Gepaid: CAL000172117
 Contact: OSCAR LOLA/OWNER
 Telephone: 9098203564
 Facility Addr2: Not reported
 Mailing Name: Not reported
 Mailing Address: 2610 RIVERSIDE AVE STE A
 Mailing City,St,Zip: BLOOMINGTON, CA 923160000
 Gen County: San Bernardino
 TSD EPA ID: Not reported
 TSD County: Los Angeles
 Waste Category: Unspecified solvent mixture Waste
 Disposal Method: Recycler
 Tons: 0.14
 Facility County: Not reported

Gepaid: CAL000172117
 Contact: OSCAR LOLA
 Telephone: 9098203564
 Facility Addr2: Not reported
 Mailing Name: Not reported
 Mailing Address: 2610 RIVERSIDE AVE STE A
 Mailing City,St,Zip: BLOOMINGTON, CA 923160000
 Gen County: San Bernardino
 TSD EPA ID: CAD008302903
 TSD County: Los Angeles
 Waste Category: Oxygenated solvents (acetone, butanol, ethyl acetate, etc.)
 Disposal Method: Recycler
 Tons: .4503
 Facility County: San Bernardino

[Click this hyperlink](#) while viewing on your computer to access
1 additional CA_HAZNET: record(s) in the EDR Site Report.

323

**WADCO INDUSTRIES INC
2625 S WILLOW AVE
BLOOMINGTON, CA 92316**

**RCRA-SQG 1004677026
FINDS CAR000092320
HAZNET
EMI
San Bern. Co. Permit**

RCRA-SQG:
 Date form received by agency: 02/23/2001
 Facility name: WADCO INDUSTRIES INC
 Facility address: 2625 S WILLOW AVE
 BLOOMINGTON, CA 92316
 EPA ID: CAR000092320
 Contact: RICHARD WARREN
 Contact address: 2625 S WILLOW AVE
 BLOOMINGTON, CA 92316
 Contact country: US

MAP FINDINGS
FOCUS MAP 8

Map ID Site Database(s) EPA ID Number

WADCO INDUSTRIES INC (Continued)

1004677026

Contact telephone: (909) 350-2800
Contact email: Not reported
EPA Region: 09
Classification: Small Small Quantity Generator
Description: Handler: generates more than 100 and less than 1000 kg of hazardous waste during any calendar month and accumulates less than 6000 kg of hazardous waste at any time; or generates 100 kg or less of hazardous waste during any calendar month, and accumulates more than 1000 kg of hazardous waste at any time

Owner/Operator Summary:

Owner/operator name: WADCO INDUSTRIES INC
Owner/operator address: 2625 S WILLOW AVE
BLOOMINGTON, CA 92316
Owner/operator country: Not reported
Owner/operator telephone: (909) 350-2800
Legal status: Private
Owner/Operator Type: Owner
Owner/Op start date: Not reported
Owner/Op end date: Not reported

Handler Activities Summary:

U.S. importer of hazardous waste: Unknown
Mixed waste (haz. and radioactive): Unknown
Recycler of hazardous waste: No
Transporter of hazardous waste: No
Treater, storer or disposer of HW: No
Underground injection activity: No
On-site burner exemption: Unknown
Furnace exemption: Unknown
Used oil fuel burner: No
Used oil processor: No
User oil refiner: No
Used oil fuel marketer to burner: No
Used oil Specification marketer: No
Used oil transfer facility: No
Used oil transporter: No
Off-site waste receiver: Commercial status unknown

Hazardous Waste Summary:

Waste code: D000
Waste name: Not Defined

Waste code: D007
Waste name: CHROMIUM

Waste code: D008
Waste name: LEAD

Waste code: D039
Waste name: TETRACHLOROETHYLENE

Violation Status: No violations found

FINDS:

Other Pertinent Environmental Activity Identified at Site

MAP FINDINGS
FOCUS MAP 8

Map ID Site Database(s) EPA ID Number

WADCO INDUSTRIES INC (Continued)

1004677026

California - Hazardous Waste Tracking System - Datamart

RCRAInfo is a national information system that supports the Resource Conservation and Recovery Act (RCRA) program through the tracking of events and activities related to facilities that generate, transport, and treat, store, or dispose of hazardous waste. RCRAInfo allows RCRA program staff to track the notification, permit, compliance, and corrective action activities required under RCRA.

HAZNET:

Gepaid: CAR000092320
Contact: DARRELL ANDERSON QC
Telephone: 9098747800
Facility Addr2: Not reported
Mailing Name: Not reported
Mailing Address: 2625 S WILLOW AVE
Mailing City,St,Zip: BLOOMINGTON, CA 923160000
Gen County: San Bernardino
TSD EPA ID: CAD982444481
TSD County: San Bernardino
Waste Category: Other organic solids
Disposal Method: Transfer Station
Tons: 0.68
Facility County: Not reported

Gepaid: CAR000092320
Contact: DARRELL ANDERSON QC
Telephone: 9098747800
Facility Addr2: Not reported
Mailing Name: Not reported
Mailing Address: 2625 S WILLOW AVE
Mailing City,St,Zip: BLOOMINGTON, CA 923160000
Gen County: San Bernardino
TSD EPA ID: CAD982444481
TSD County: San Bernardino
Waste Category: Other organic solids
Disposal Method: H14
Tons: 0.14
Facility County: San Bernardino

Gepaid: CAR000092320
Contact: DARRELL ANDERSON QC
Telephone: 9098747800
Facility Addr2: Not reported
Mailing Name: Not reported
Mailing Address: 2625 S WILLOW AVE
Mailing City,St,Zip: BLOOMINGTON, CA 923160000
Gen County: San Bernardino
TSD EPA ID: Not reported
TSD County: San Bernardino
Waste Category: Other organic solids
Disposal Method: Transfer Station
Tons: 0.22
Facility County: Not reported

Gepaid: CAR000092320

MAP FINDINGS
FOCUS MAP 8

Map ID Site Database(s) EPA ID Number

WADCO INDUSTRIES INC (Continued)

1004677026

Contact: DARRELL ANDERSON QC
 Telephone: 9098747800
 Facility Addr2: Not reported
 Mailing Name: Not reported
 Mailing Address: 2625 S WILLOW AVE
 Mailing City,St,Zip: BLOOMINGTON, CA 923160000
 Gen County: San Bernardino
 TSD EPA ID: Not reported
 TSD County: San Bernardino
 Waste Category: Other organic solids
 Disposal Method: Transfer Station
 Tons: 0.30
 Facility County: Not reported

Gepaid: CAR000092320
 Contact: DARRELL ANDERSON QC
 Telephone: 9098747800
 Facility Addr2: Not reported
 Mailing Name: RICHARD WARREN
 Mailing Address: 2625 S WILLOW AVE
 Mailing City,St,Zip: BLOOMINGTON, CA 923160000
 Gen County: San Bernardino
 TSD EPA ID: CAD982444481
 TSD County: San Bernardino
 Waste Category: Other organic solids
 Disposal Method: Transfer Station
 Tons: 0.85
 Facility County: San Bernardino

[Click this hyperlink](#) while viewing on your computer to access
 1 additional CA_HAZNET: record(s) in the EDR Site Report.

EMI:

Year: 2002
 Carbon Monoxide Emissions Tons/Yr: 36
 Air Basin: SC
 Facility ID: 114741
 Air District Name: SC
 SIC Code: 3449
 Air District Name: SOUTH COAST AQMD
 Community Health Air Pollution Info System: Not reported
 Consolidated Emission Reporting Rule: Not reported
 Total Organic Hydrocarbon Gases Tons/Yr: 1
 Reactive Organic Gases Tons/Yr: 1
 Carbon Monoxide Emissions Tons/Yr: 0
 NOX - Oxides of Nitrogen Tons/Yr: 0
 SOX - Oxides of Sulphur Tons/Yr: 0
 Particulate Matter Tons/Yr: 0
 Part. Matter 10 Micrometers & Smlr Tons/Yr: 0

Year: 2003
 Carbon Monoxide Emissions Tons/Yr: 36
 Air Basin: SC
 Facility ID: 114741
 Air District Name: SC
 SIC Code: 3449
 Air District Name: SOUTH COAST AQMD

MAP FINDINGS
FOCUS MAP 8

Map ID	Site	Database(s)	EPA ID Number
--------	------	-------------	---------------

WADCO INDUSTRIES INC (Continued)

1004677026

Community Health Air Pollution Info System: Not reported
 Consolidated Emission Reporting Rule: Not reported
 Total Organic Hydrocarbon Gases Tons/Yr: 1
 Reactive Organic Gases Tons/Yr: 1
 Carbon Monoxide Emissions Tons/Yr: 0
 NOX - Oxides of Nitrogen Tons/Yr: 0
 SOX - Oxides of Sulphur Tons/Yr: 0
 Particulate Matter Tons/Yr: 0
 Part. Matter 10 Micrometers & Smlr Tons/Yr: 0

Year: 2004
 Carbon Monoxide Emissions Tons/Yr: 36
 Air Basin: SC
 Facility ID: 114741
 Air District Name: SC
 SIC Code: 3449
 Air District Name: SOUTH COAST AQMD
 Community Health Air Pollution Info System: Not reported
 Consolidated Emission Reporting Rule: Not reported
 Total Organic Hydrocarbon Gases Tons/Yr: 1.46079
 Reactive Organic Gases Tons/Yr: 1.44
 Carbon Monoxide Emissions Tons/Yr: 0
 NOX - Oxides of Nitrogen Tons/Yr: 0
 SOX - Oxides of Sulphur Tons/Yr: 0
 Particulate Matter Tons/Yr: 0
 Part. Matter 10 Micrometers & Smlr Tons/Yr: 0

San Bern. Co. Permit:

Region: SAN BERNARDINO
 Facility ID: FA0007192
 Owner: WADCO INDUSTRIES, INC.
 Permit Number: PT0009538
 Permit Category: HAZMAT HANDLER 26-50 EMPLOYEES (W/GEN PRMT)
 Facility Status: ACTIVE
 Expiration Date: 9/30/2008 12:00:00AM

Region: SAN BERNARDINO
 Facility ID: FA0007192
 Owner: WADCO INDUSTRIES, INC.
 Permit Number: PT0009539
 Permit Category: GENERATOR - 26-50 EMPLOYEES
 Facility Status: ACTIVE
 Expiration Date: 9/30/2008 12:00:00AM

323

MOTOR CARGO INC
2650 S WILLOW AVE
RIALTO, CA 92376

HAZNET S103647863
San Bern. Co. Permit N/A
CA WDS

HAZNET:

Gepaid: CAL000223127
 Contact: MIKE OLIVEREZ
 Telephone: 9098234916
 Facility Addr2: Not reported
 Mailing Name: Not reported
 Mailing Address: 845 W CENTER
 Mailing City,St,Zip: NORTH SALT LAKE, UT 84054
 Gen County: San Bernardino

MAP FINDINGS
FOCUS MAP 8

Map ID Site Database(s) EPA ID Number

MOTOR CARGO INC (Continued)

S103647863

TSD EPA ID: CAD028409019
TSD County: Los Angeles
Waste Category: Alkaline solution without metals (pH > 12.5)
Disposal Method: Transfer Station
Tons: 0.12
Facility County: Not reported

Gepaid: CAL000223127
Contact: MIKE OLIVEREZ
Telephone: 9098234916
Facility Addr2: Not reported
Mailing Name: Not reported
Mailing Address: 845 W CENTER
Mailing City,St,Zip: NORTH SALT LAKE, UT 84054

Gen County: San Bernardino
TSD EPA ID: CAD028409019
TSD County: Los Angeles
Waste Category: Alkaline solution without metals (pH > 12.5)
Disposal Method: Transfer Station
Tons: 0.12
Facility County: Not reported

Gepaid: CAL000223127
Contact: TODD STEELMAN
Telephone: 9098797406
Facility Addr2: Not reported
Mailing Name: Not reported
Mailing Address: 1000 SEMMES AVE
Mailing City,St,Zip: RICHMOND, VA 23224
Gen County: San Bernardino
TSD EPA ID: CAD028409019
TSD County: Los Angeles
Waste Category: Off-specification, aged, or surplus inorganics
Disposal Method: Transfer Station
Tons: 0.01
Facility County: San Bernardino

Gepaid: CAL000223127
Contact: ERNEST MACIAS - DIV MGR
Telephone: 8007581957
Facility Addr2: Not reported
Mailing Name: Not reported
Mailing Address: 2650 S WILLOW AVE
Mailing City,St,Zip: RIALTO, CA 923760000
Gen County: San Bernardino
TSD EPA ID: Not reported
TSD County: San Bernardino
Waste Category: Unspecified organic liquid mixture
Disposal Method: Transfer Station
Tons: 0.2
Facility County: Not reported

Gepaid: CAL000223127
Contact: ERNEST MACIAS - DIV MGR
Telephone: 8007581957
Facility Addr2: Not reported
Mailing Name: Not reported

MAP FINDINGS
FOCUS MAP 8

Map ID Site Database(s) EPA ID Number

MOTOR CARGO INC (Continued)

S103647863

Mailing Address: 2650 S WILLOW AVE
Mailing City,St,Zip: RIALTO, CA 923760000
Gen County: San Bernardino
TSD EPA ID: Not reported
TSD County: Los Angeles
Waste Category: Unspecified oil-containing waste
Disposal Method: Not reported
Tons: 0
Facility County: Not reported

[Click this hyperlink](#) while viewing on your computer to access
21 additional CA_HAZNET: record(s) in the EDR Site Report.

San Bern. Co. Permit:

Region: SAN BERNARDINO
Facility ID: FA0007780
Owner: UPS FREIGHT
Permit Number: PT0013421
Permit Category: UST OWNERSHIP/OPERATING PERMIT (PER UST)
Facility Status: ACTIVE
Expiration Date: 4/30/2008 12:00:00AM

Region: SAN BERNARDINO
Facility ID: FA0007780
Owner: UPS FREIGHT
Permit Number: PT0013422
Permit Category: HAZMAT HANDLER - UST ONLY
Facility Status: ACTIVE
Expiration Date: 4/30/2008 12:00:00AM

Region: SAN BERNARDINO
Facility ID: FA0007780
Owner: UPS FREIGHT
Permit Number: PT0019234
Permit Category: UST OWNERSHIP/OPERATING PERMIT (PER UST)
Facility Status: ACTIVE
Expiration Date: 4/30/2007 12:00:00AM

CA WDS:

Facility ID: Santa Ana River 36I017090
Facility Type: Industrial - Facility that treats and/or disposes of liquid or semisolid wastes from any servicing, producing, manufacturing or processing operation of whatever nature, including mining, gravel washing, geothermal operations, air conditioning, ship building and repairing, oil production, storage and disposal operations, water pumping.
Facility Status: Active - Any facility with a continuous or seasonal discharge that is under Waste Discharge Requirements.
NPDES Number: CAS000001 The 1st 2 characters designate the state. The remaining 7 are assigned by the Regional Board
Subregion: 8
Facility Telephone: 9098754950
Facility Contact: Not reported
Agency Name: MOTOR CARGO
Agency Address: 845 W Center St
Agency City,St,Zip: North Salt Lake 840542999

MAP FINDINGS
FOCUS MAP 8

Map ID	Site	Database(s)	EPA ID Number
--------	------	-------------	---------------

MOTOR CARGO INC (Continued)

S103647863

Agency Contact: CHAD HEIL
 Agency Telephone: 8012995281
 Agency Type: Private
 SIC Code: 0
 SIC Code 2: Not reported
 Primary Waste: Not reported
 Primary Waste Type: Not reported
 Secondary Waste: Not reported
 Secondary Waste Type: Not reported
 Design Flow: 0
 Baseline Flow: 0
 Reclamation: Not reported
 POTW: Not reported
 Treat To Water: Minor Threat to Water Quality. A violation of a regional board order should cause a relatively minor impairment of beneficial uses compared to a major or minor threat. Not: All nurds without a TTWQ will be considered a minor threat to water quality unless coded at a higher Level. A Zero (0) may be used to code those NURDS that are found to represent no threat to water quality.

Complexity: Category C - Facilities having no waste treatment systems, such as cooling water dischargers or those who must comply through best management practices, facilities with passive waste treatment and disposal systems, such as septic systems with subsurface disposal, or dischargers having waste storage systems with land disposal such as dairy waste ponds.

323 2650 S WILLOW AVE
 2650 S WILLOW AVE
 BLOOMINGTON, CA

HMIRS 2005706585
 N/A

[Click this hyperlink](#) while viewing on your computer to access additional HMIRS detail in the EDR Site Report.

323 2650 S WILLOW
 RIALTO, CA

HMIRS 2002079222
 N/A

[Click this hyperlink](#) while viewing on your computer to access additional HMIRS detail in the EDR Site Report.

MAP FINDINGS
FOCUS MAP 8

Map ID	Site	Database(s)	EPA ID Number																																
323	2650 SO WILLOW RIALTO, CA	HMIRS	2003121916 N/A																																
<p>Click this hyperlink while viewing on your computer to access additional HMIRS detail in the EDR Site Report.</p>																																			
323	2650 S WILLOW RIALTO, CA	HMIRS	2002079220 N/A																																
<p>Click this hyperlink while viewing on your computer to access additional HMIRS detail in the EDR Site Report.</p>																																			
323	MANCHA CORP 2675 S WILLOW AVE BLOOMINGTON, CA 92316	EMI	S106835051 N/A																																
<p>EMI:</p> <table> <tr> <td>Year:</td> <td>1990</td> </tr> <tr> <td>Carbon Monoxide Emissions Tons/Yr:</td> <td>36</td> </tr> <tr> <td>Air Basin:</td> <td>SC</td> </tr> <tr> <td>Facility ID:</td> <td>72299</td> </tr> <tr> <td>Air District Name:</td> <td>SC</td> </tr> <tr> <td>SIC Code:</td> <td>3444</td> </tr> <tr> <td>Air District Name:</td> <td>SOUTH COAST AQMD</td> </tr> <tr> <td>Community Health Air Pollution Info System:</td> <td>Not reported</td> </tr> <tr> <td>Consolidated Emission Reporting Rule:</td> <td>Not reported</td> </tr> <tr> <td>Total Organic Hydrocarbon Gases Tons/Yr:</td> <td>0</td> </tr> <tr> <td>Reactive Organic Gases Tons/Yr:</td> <td>0</td> </tr> <tr> <td>Carbon Monoxide Emissions Tons/Yr:</td> <td>1</td> </tr> <tr> <td>NOX - Oxides of Nitrogen Tons/Yr:</td> <td>2</td> </tr> <tr> <td>SOX - Oxides of Sulphur Tons/Yr:</td> <td>0</td> </tr> <tr> <td>Particulate Matter Tons/Yr:</td> <td>0</td> </tr> <tr> <td>Part. Matter 10 Micrometers & Smlr Tons/Yr:</td> <td>0</td> </tr> </table>				Year:	1990	Carbon Monoxide Emissions Tons/Yr:	36	Air Basin:	SC	Facility ID:	72299	Air District Name:	SC	SIC Code:	3444	Air District Name:	SOUTH COAST AQMD	Community Health Air Pollution Info System:	Not reported	Consolidated Emission Reporting Rule:	Not reported	Total Organic Hydrocarbon Gases Tons/Yr:	0	Reactive Organic Gases Tons/Yr:	0	Carbon Monoxide Emissions Tons/Yr:	1	NOX - Oxides of Nitrogen Tons/Yr:	2	SOX - Oxides of Sulphur Tons/Yr:	0	Particulate Matter Tons/Yr:	0	Part. Matter 10 Micrometers & Smlr Tons/Yr:	0
Year:	1990																																		
Carbon Monoxide Emissions Tons/Yr:	36																																		
Air Basin:	SC																																		
Facility ID:	72299																																		
Air District Name:	SC																																		
SIC Code:	3444																																		
Air District Name:	SOUTH COAST AQMD																																		
Community Health Air Pollution Info System:	Not reported																																		
Consolidated Emission Reporting Rule:	Not reported																																		
Total Organic Hydrocarbon Gases Tons/Yr:	0																																		
Reactive Organic Gases Tons/Yr:	0																																		
Carbon Monoxide Emissions Tons/Yr:	1																																		
NOX - Oxides of Nitrogen Tons/Yr:	2																																		
SOX - Oxides of Sulphur Tons/Yr:	0																																		
Particulate Matter Tons/Yr:	0																																		
Part. Matter 10 Micrometers & Smlr Tons/Yr:	0																																		
325	2631 S. RIVERSIDE AVE. BLOOMINGTON, CA	CHMIRS	S107449476 N/A																																
<p>CHMIRS:</p> <table> <tr> <td>OES Incident Number:</td> <td>04-5696</td> </tr> <tr> <td>OES notification:</td> <td>11/2/200406:39:16 AM</td> </tr> <tr> <td>OES Date:</td> <td>Not reported</td> </tr> <tr> <td>OES Time:</td> <td>Not reported</td> </tr> <tr> <td>Incident Date:</td> <td>Not reported</td> </tr> <tr> <td>Date Completed:</td> <td>Not reported</td> </tr> <tr> <td>Property Use:</td> <td>Not reported</td> </tr> <tr> <td>Agency Id Number:</td> <td>Not reported</td> </tr> <tr> <td>Agency Incident Number:</td> <td>Not reported</td> </tr> <tr> <td>Time Notified:</td> <td>Not reported</td> </tr> <tr> <td>Time Completed:</td> <td>Not reported</td> </tr> </table>				OES Incident Number:	04-5696	OES notification:	11/2/200406:39:16 AM	OES Date:	Not reported	OES Time:	Not reported	Incident Date:	Not reported	Date Completed:	Not reported	Property Use:	Not reported	Agency Id Number:	Not reported	Agency Incident Number:	Not reported	Time Notified:	Not reported	Time Completed:	Not reported										
OES Incident Number:	04-5696																																		
OES notification:	11/2/200406:39:16 AM																																		
OES Date:	Not reported																																		
OES Time:	Not reported																																		
Incident Date:	Not reported																																		
Date Completed:	Not reported																																		
Property Use:	Not reported																																		
Agency Id Number:	Not reported																																		
Agency Incident Number:	Not reported																																		
Time Notified:	Not reported																																		
Time Completed:	Not reported																																		

MAP FINDINGS
FOCUS MAP 8

Map ID Site Database(s) EPA ID Number

(Continued)

S107449476

Surrounding Area: Not reported
 Estimated Temperature: Not reported
 Property Management: Not reported
 Special Studies 1: Not reported
 Special Studies 2: Not reported
 Special Studies 3: Not reported
 Special Studies 4: Not reported
 Special Studies 5: Not reported
 Special Studies 6: Not reported
 More Than Two Substances Involved?: Not reported
 Resp Agency Personel # Of Decontaminated: Not reported
 Responding Agency Personel # Of Injuries: Not reported
 Responding Agency Personel # Of Fatalities: Not reported
 Others Number Of Decontaminated: Not reported
 Others Number Of Injuries: Not reported
 Others Number Of Fatalities: Not reported
 Vehicle Make/year: Not reported
 Vehicle License Number: Not reported
 Vehicle State: Not reported
 Vehicle Id Number: Not reported
 CA/DOT/PUC/ICC Number: Not reported
 Company Name: Not reported
 Reporting Officer Name/ID: Not reported
 Report Date: Not reported
 Comments: Not reported
 Facility Telephone: Not reported
 Waterway Involved: Not reported
 Waterway: Not reported
 Spill Site: Not reported
 Cleanup By: Unknown
 Containment: Not reported
 What Happened: Not reported
 Type: Not reported
 Measure: Not reported
 Other: Not reported
 Date/Time: Not reported
 Year: 2004
 Agency: Private Citz
 Incident Date: 11/2/2004 12:00:00 AM
 Admin Agency: San Bernardino County Health Department
 Amount: Not reported
 Contained: No
 Site Type: Other
 E Date: Not reported
 Substance: Ozone
 Quantity Released: Not reported
 BBLs: 0
 Cups: 0
 CUFT: 0
 Gallons: 0.000000
 Grams: 0
 Pounds: 0
 Liters: 0
 Ounces: 0
 Pints: 0
 Quarts: 0
 Sheen: 0

MAP FINDINGS
FOCUS MAP 8

Map ID	Site	Database(s)	EPA ID Number
--------	------	-------------	---------------

(Continued)

S107449476

Tons:	0
Unknown:	0
Description:	Not reported
Evacuations:	0
Number of Injuries:	0
Number of Fatalities:	0
Description:	HISTORICAL REPORT. Suspect plant is a remediation point for contamination of underground water. After water is supposedly cleaned, the residual is put back into the runoff system (ie flood control). Plant is called an interim treatment system. Everytime it is operational and the water goes into the drainage, it is vaporizing and coming back up thru the ventilation of the sewer system (a sewer vent). This put an obnoxious odor in the air and reportedly, per the R/P, has made some of the employees ill at this location. Company name on the gate of the facility is Kinder Morgan Energy Partners. Site is an underground water treatment facility.

325

**HERMAN WEISSKER INC
2631 SOUTH RIVERSIDE AVENUE
BLOOMINGTON, CA 92316**

**FINDS 1006824083
EMI 110013826654**

FINDS:

Other Pertinent Environmental Activity Identified at Site

The NEI (National Emissions Inventory) database contains information on stationary and mobile sources that emit criteria air pollutants and their precursors, as well as hazardous air pollutants (HAPs).

EMI:

Year:	1997
Carbon Monoxide Emissions Tons/Yr:	36
Air Basin:	SC
Facility ID:	70549
Air District Name:	SC
SIC Code:	1623
Air District Name:	SOUTH COAST AQMD
Community Health Air Pollution Info System:	Not reported
Consolidated Emission Reporting Rule:	Not reported
Total Organic Hydrocarbon Gases Tons/Yr:	3
Reactive Organic Gases Tons/Yr:	2
Carbon Monoxide Emissions Tons/Yr:	6
NOX - Oxides of Nitrogen Tons/Yr:	1
SOX - Oxides of Sulphur Tons/Yr:	0
Particulate Matter Tons/Yr:	0
Part. Matter 10 Micrometers & Smlr Tons/Yr:	0

Year:	1998
Carbon Monoxide Emissions Tons/Yr:	36
Air Basin:	SC
Facility ID:	70549
Air District Name:	SC
SIC Code:	1623
Air District Name:	SOUTH COAST AQMD
Community Health Air Pollution Info System:	Not reported
Consolidated Emission Reporting Rule:	Not reported
Total Organic Hydrocarbon Gases Tons/Yr:	3
Reactive Organic Gases Tons/Yr:	2

MAP FINDINGS
FOCUS MAP 8

Map ID	Site	Database(s)	EPA ID Number
	HERMAN WEISSKER INC (Continued)		1006824083
	Carbon Monoxide Emissions Tons/Yr:	6	
	NOX - Oxides of Nitrogen Tons/Yr:	1	
	SOX - Oxides of Sulphur Tons/Yr:	0	
	Particulate Matter Tons/Yr:	0	
	Part. Matter 10 Micrometers & Smlr Tons/Yr:	0	
	Year:	1999	
	Carbon Monoxide Emissions Tons/Yr:	36	
	Air Basin:	SC	
	Facility ID:	70549	
	Air District Name:	SC	
	SIC Code:	1623	
	Air District Name:	SOUTH COAST AQMD	
	Community Health Air Pollution Info System:	Not reported	
	Consolidated Emission Reporting Rule:	Not reported	
	Total Organic Hydrocarbon Gases Tons/Yr:	3	
	Reactive Organic Gases Tons/Yr:	2	
	Carbon Monoxide Emissions Tons/Yr:	6	
	NOX - Oxides of Nitrogen Tons/Yr:	1	
	SOX - Oxides of Sulphur Tons/Yr:	0	
	Particulate Matter Tons/Yr:	0	
	Part. Matter 10 Micrometers & Smlr Tons/Yr:	0	
	Year:	2000	
	Carbon Monoxide Emissions Tons/Yr:	36	
	Air Basin:	SC	
	Facility ID:	70549	
	Air District Name:	SC	
	SIC Code:	1623	
	Air District Name:	SOUTH COAST AQMD	
	Community Health Air Pollution Info System:	Not reported	
	Consolidated Emission Reporting Rule:	Not reported	
	Total Organic Hydrocarbon Gases Tons/Yr:	3	
	Reactive Organic Gases Tons/Yr:	2	
	Carbon Monoxide Emissions Tons/Yr:	6	
	NOX - Oxides of Nitrogen Tons/Yr:	1	
	SOX - Oxides of Sulphur Tons/Yr:	0	
	Particulate Matter Tons/Yr:	0	
	Part. Matter 10 Micrometers & Smlr Tons/Yr:	0	
	Year:	2001	
	Carbon Monoxide Emissions Tons/Yr:	36	
	Air Basin:	SC	
	Facility ID:	70549	
	Air District Name:	SC	
	SIC Code:	1623	
	Air District Name:	SOUTH COAST AQMD	
	Community Health Air Pollution Info System:	Not reported	
	Consolidated Emission Reporting Rule:	Not reported	
	Total Organic Hydrocarbon Gases Tons/Yr:	3	
	Reactive Organic Gases Tons/Yr:	2	
	Carbon Monoxide Emissions Tons/Yr:	6	
	NOX - Oxides of Nitrogen Tons/Yr:	1	
	SOX - Oxides of Sulphur Tons/Yr:	0	
	Particulate Matter Tons/Yr:	0	
	Part. Matter 10 Micrometers & Smlr Tons/Yr:	0	

MAP FINDINGS
FOCUS MAP 8

Map ID	Site	Database(s)	EPA ID Number
325	HERMAN WEISSKER INC 2631 S RIVERSIDE AVE BLOOMINGTON, CA 92316 HAZNET: Gepaid: CAD981969512 Contact: GARY HALL Telephone: 9098772470 Facility Addr2: Not reported Mailing Name: Not reported Mailing Address: 2631 S RIVERSIDE AVE Mailing City,St,Zip: BLOOMINGTON, CA 923163236 Gen County: San Bernardino TSD EPA ID: CAD097030993 TSD County: Los Angeles Waste Category: Unspecified oil-containing waste Disposal Method: Disposal, Land Fill Tons: 0.22 Facility County: San Bernardino	HAZNET	S108748353 N/A
325	HERMAN WEISAKER CORP 2631 S RIVERSIDE AVE BLOOMINGTON, CA 92316 RCRA-SQG: Date form received by agency: 05/09/2000 Facility name: HERMAN WEISAKER CORP Facility address: 2631 S RIVERSIDE AVE BLOOMINGTON, CA 92316 EPA ID: CAD981969512 Contact: BARRY BUCHMILK Contact address: 2631 S RIVERSIDE AVE BLOOMINGTON, CA 92316 Contact country: US Contact telephone: (909) 820-6840 Contact email: Not reported EPA Region: 09 Classification: Small Small Quantity Generator Description: Handler: generates more than 100 and less than 1000 kg of hazardous waste during any calendar month and accumulates less than 6000 kg of hazardous waste at any time; or generates 100 kg or less of hazardous waste during any calendar month, and accumulates more than 1000 kg of hazardous waste at any time Owner/Operator Summary: Owner/operator name: HERMAN WIESSAKER Owner/operator address: 2631 S RIVERSIDE AVE BLOOMINGTON, CA 92316 Owner/operator country: Not reported Owner/operator telephone: (909) 820-6840 Legal status: Private Owner/Operator Type: Owner Owner/Op start date: Not reported Owner/Op end date: Not reported Owner/operator name: NOT REQUIRED Owner/operator address: NOT REQUIRED NOT REQUIRED, ME 99999 Owner/operator country: Not reported	RCRA-SQG FINDS HAZNET	1000382349 CAD981969512

MAP FINDINGS
FOCUS MAP 8

Map ID Site Database(s) EPA ID Number

HERMAN WEISAKER CORP (Continued)

1000382349

Owner/operator telephone: (415) 555-1212
Legal status: Private
Owner/Operator Type: Operator
Owner/Op start date: Not reported
Owner/Op end date: Not reported

Handler Activities Summary:

U.S. importer of hazardous waste: Unknown
Mixed waste (haz. and radioactive): Unknown
Recycler of hazardous waste: No
Transporter of hazardous waste: No
Treater, storer or disposer of HW: No
Underground injection activity: No
On-site burner exemption: Unknown
Furnace exemption: Unknown
Used oil fuel burner: No
Used oil processor: No
User oil refiner: No
Used oil fuel marketer to burner: No
Used oil Specification marketer: No
Used oil transfer facility: No
Used oil transporter: No
Off-site waste receiver: Commercial status unknown

Hazardous Waste Summary:

Waste code: D039
Waste name: TETRACHLOROETHYLENE

Violation Status: No violations found

FINDS:

Other Pertinent Environmental Activity Identified at Site

California - Hazardous Waste Tracking System - Datamart

RCRAInfo is a national information system that supports the Resource Conservation and Recovery Act (RCRA) program through the tracking of events and activities related to facilities that generate, transport, and treat, store, or dispose of hazardous waste. RCRAInfo allows RCRA program staff to track the notification, permit, compliance, and corrective action activities required under RCRA.

HAZNET:

Gepaid: CAD981969512
Contact: Not reported
Telephone: 0000000000
Facility Addr2: Not reported
Mailing Name: Not reported
Mailing Address: 2631 S RIVERSIDE AVE
Mailing City,St,Zip: BLOOMINGTON, CA 923150000
Gen County: San Bernardino
TSD EPA ID: CAT000613927
TSD County: San Bernardino
Waste Category: Aqueous solution with less than 10% total organic residues
Disposal Method: Transfer Station

MAP FINDINGS
FOCUS MAP 8

Map ID Site Database(s) EPA ID Number

HERMAN WEISAKER CORP (Continued)

1000382349

Tons: .2793
Facility County: San Bernardino

Gepaid: CAD981969512
Contact: INACTIVATE PER FEE BILL 1993HN
Telephone: --
Facility Addr2: Not reported
Mailing Name: Not reported
Mailing Address: 2631 S RIVERSIDE AVE
Mailing City,St,Zip: BLOOMINGTON, CA 923150000
Gen County: San Bernardino
TSD EPA ID: Not reported
TSD County: San Bernardino
Waste Category: Aqueous solution with less than 10% total organic residues
Disposal Method: Transfer Station
Tons: 0.59
Facility County: Not reported

Gepaid: CAD981969512
Contact: Not reported
Telephone: 0000000000
Facility Addr2: Not reported
Mailing Name: Not reported
Mailing Address: 2631 S RIVERSIDE AVE
Mailing City,St,Zip: BLOOMINGTON, CA 923150000
Gen County: San Bernardino
TSD EPA ID: CAT080011059
TSD County: Los Angeles
Waste Category: Waste oil and mixed oil
Disposal Method: Recycler
Tons: 2.0850
Facility County: San Bernardino

Gepaid: CAD981969512
Contact: Not reported
Telephone: 0000000000
Facility Addr2: Not reported
Mailing Name: Not reported
Mailing Address: 2631 S RIVERSIDE AVE
Mailing City,St,Zip: BLOOMINGTON, CA 923150000
Gen County: San Bernardino
TSD EPA ID: CAT080011059
TSD County: Los Angeles
Waste Category: Unspecified oil-containing waste
Disposal Method: Recycler
Tons: .3000
Facility County: San Bernardino

[Click this hyperlink](#) while viewing on your computer to access
-1 additional CA_HAZNET: record(s) in the EDR Site Report.

MAP FINDINGS
FOCUS MAP 8

Map ID	Site	Database(s)	EPA ID Number
325	AMERICAN CLASSIC SANITATION 2655 S RIVERSIDE AVE BLOOMINGTON, CA 92316	HAZNET	S108197474 N/A
	HAZNET: Gepaid: CAL000289238 Contact: DANIEL FOERSTNER Telephone: 9095105103 Facility Addr2: Not reported Mailing Name: Not reported Mailing Address: 2655 S RIVERSIDE AVE Mailing City,St,Zip: BLOOMINGTON, CA 92316 Gen County: San Bernardino TSD EPA ID: CAD981696420 TSD County: Los Angeles Waste Category: Waste oil and mixed oil Disposal Method: Recycler Tons: 1.66 Facility County: Not reported		
	Gepaid: CAC002580089 Contact: DANIEL FORESTOR Telephone: 9094536407 Facility Addr2: Not reported Mailing Name: Not reported Mailing Address: 2655 S RIVERSIDE AVE Mailing City,St,Zip: BLOOMINGTON, CA 923160000 Gen County: San Bernardino TSD EPA ID: CAD981696420 TSD County: Los Angeles Waste Category: Waste oil and mixed oil Disposal Method: Recycler Tons: 1.66 Facility County: Not reported		
	Gepaid: CAC002580089 Contact: DANIEL FORESTOR Telephone: 9094536407 Facility Addr2: Not reported Mailing Name: Not reported Mailing Address: 2655 S RIVERSIDE AVE Mailing City,St,Zip: BLOOMINGTON, CA 923160000 Gen County: San Bernardino TSD EPA ID: CAD981696420 TSD County: Los Angeles Waste Category: Waste oil and mixed oil Disposal Method: Recycler Tons: 1.66 Facility County: Not reported		

MAP FINDINGS
FOCUS MAP 8

Map ID	Site	Database(s)	EPA ID Number
325	WST MGT PORTABLE SERV 2655 SOUTH RIVERSIDE DR RIALTO, CA 92316	CA WDS	S106105326 N/A
	CA WDS: Facility ID: Santa Ana River 361016035 Facility Type: Industrial - Facility that treats and/or disposes of liquid or semisolid wastes from any servicing, producing, manufacturing or processing operation of whatever nature, including mining, gravel washing, geothermal operations, air conditioning, ship building and repairing, oil production, storage and disposal operations, water pumping. Facility Status: Active - Any facility with a continuous or seasonal discharge that is under Waste Discharge Requirements. NPDES Number: CAS000001 The 1st 2 characters designate the state. The remaining 7 are assigned by the Regional Board Subregion: 8 Facility Telephone: 5629068146 Facility Contact: MATT CAHILL Agency Name: WST MGT PORTABLE SERV Agency Address: 10600 Painter Ave Agency City,St,Zip: Santa Fe Springs 906704030 Agency Contact: MATT CAHILL Agency Telephone: 5629068140 Agency Type: Private SIC Code: 0 SIC Code 2: Not reported Primary Waste: Not reported Primary Waste Type: Not reported Secondary Waste: Not reported Secondary Waste Type: Not reported Design Flow: 0 Baseline Flow: 0 Reclamation: Not reported POTW: Not reported Treat To Water: Minor Threat to Water Quality. A violation of a regional board order should cause a relatively minor impairment of beneficial uses compared to a major or minor threat. Not: All nurds without a TTWQ will be considered a minor threat to water quality unless coded at a higher Level. A Zero (0) may be used to code those NURDS that are found to represent no threat to water quality. Complexity: Category C - Facilities having no waste treatment systems, such as cooling water dischargers or those who must comply through best management practices, facilities with passive waste treatment and disposal systems, such as septic systems with subsurface disposal, or dischargers having waste storage systems with land disposal such as dairy waste ponds.		
325	SUPERIOR MCCOY SANITATION 2655 S RIVERSIDE BLOOMINGTON, CA 92316	HAZNET	S102682703 N/A
	HAZNET: Gepaid: CAL000221008 Contact: WASTE MANAGMENT Telephone: 9098775603 Facility Addr2: Not reported Mailing Name: Not reported Mailing Address: 2655 S RIVERSIDE Mailing City,St,Zip: BLOOMINGTON, CA 923160000		

MAP FINDINGS
FOCUS MAP 8

Map ID	Site	Database(s)	EPA ID Number
	<p>SUPERIOR MCCOY SANITATION (Continued)</p> <p>Gen County: San Bernardino TSD EPA ID: CAT000613927 TSD County: San Bernardino Waste Category: Aqueous solution with less than 10% total organic residues Disposal Method: Transfer Station Tons: .0750 Facility County: San Bernardino</p>		S102682703
325	<p>CYPHER, CHARLES 2655 S RIVERSIDE AVE RIALTO, CA 92376</p> <p>San Bern. Co. Permit:</p> <p>Region: SAN BERNARDINO Facility ID: FA0002585 Owner: CROWN ENTERPRISE Permit Number: PT0010758 Permit Category: UST OWNERSHIP/OPERATING PERMIT (PER UST) Facility Status: ACTIVE Expiration Date: 7/31/2007 12:00:00AM</p> <p>Region: SAN BERNARDINO Facility ID: FA0002585 Owner: CROWN ENTERPRISE Permit Number: PT0004864 Permit Category: SPECIAL GENERATOR(B) Facility Status: ACTIVE Expiration Date: 7/31/2007 12:00:00AM</p> <p>Region: SAN BERNARDINO Facility ID: FA0002585 Owner: CROWN ENTERPRISE Permit Number: PT0010757 Permit Category: UST OWNERSHIP/OPERATING PERMIT (PER UST) Facility Status: ACTIVE Expiration Date: 7/31/2007 12:00:00AM</p> <p>Region: SAN BERNARDINO Facility ID: FA0002585 Owner: CROWN ENTERPRISE Permit Number: PT0004863 Permit Category: SPECIAL HANDLER Facility Status: ACTIVE Expiration Date: 7/31/2007 12:00:00AM</p>	San Bern. Co. Permit	S102684753 N/A
325	<p>EMPIRE OIL 2756 S RIVERSIDE AVE RIALTO, CA 92376</p> <p>UST:</p> <p>Local Agency: 36000 Facility ID: 86010567</p> <p>San Bern. Co. Permit:</p> <p>Region: SAN BERNARDINO Facility ID: FA0002911</p>	San Bern. Co. Permit	UST U003784881 N/A

MAP FINDINGS
FOCUS MAP 8

Map ID Site Database(s) EPA ID Number

EMPIRE OIL (Continued)

U003784881

Owner: WESTERN REFINING
Permit Number: PT0011417
Permit Category: UST OWNERSHIP/OPERATING PERMIT (PER UST)
Facility Status: ACTIVE
Expiration Date: 1/31/2009 12:00:00AM

Region: SAN BERNARDINO
Facility ID: FA0002911
Owner: WESTERN REFINING
Permit Number: PT0002786
Permit Category: ABOVEGROUND PETROLEUM STORAGE (AST) (SPCC)
Facility Status: ACTIVE
Expiration Date: 1/31/2009 12:00:00AM

Region: SAN BERNARDINO
Facility ID: FA0002911
Owner: WESTERN REFINING
Permit Number: PT0002787
Permit Category: HAZMAT HANDLER 0-10 EMPLOYEES (W/GEN PRMT)
Facility Status: ACTIVE
Expiration Date: 1/31/2009 12:00:00AM

Region: SAN BERNARDINO
Facility ID: FA0002911
Owner: WESTERN REFINING
Permit Number: PT0011415
Permit Category: UST OWNERSHIP/OPERATING PERMIT (PER UST)
Facility Status: ACTIVE
Expiration Date: 1/31/2009 12:00:00AM

Region: SAN BERNARDINO
Facility ID: FA0002911
Owner: WESTERN REFINING
Permit Number: PT0011414
Permit Category: UST OWNERSHIP/OPERATING PERMIT (PER UST)
Facility Status: ACTIVE
Expiration Date: 1/31/2009 12:00:00AM

Region: SAN BERNARDINO
Facility ID: FA0002911
Owner: WESTERN REFINING
Permit Number: PT0011416
Permit Category: UST OWNERSHIP/OPERATING PERMIT (PER UST)
Facility Status: ACTIVE
Expiration Date: 1/31/2009 12:00:00AM

Region: SAN BERNARDINO
Facility ID: FA0002911
Owner: WESTERN REFINING
Permit Number: PT0002785
Permit Category: SPECIAL GENERATOR(B)
Facility Status: ACTIVE
Expiration Date: 1/31/2009 12:00:00AM

MAP FINDINGS
FOCUS MAP 8

Map ID	Site	Database(s)	EPA ID Number
325	VAN DYK OIL COMPANY, INC. 2756 S RIVERSIDE AVE BLOOMINGTON, CA 92316	HAZNET CA WDS SWEEPS UST	1000111343 N/A
	HAZNET: Gepaid: CAD981975915 Contact: ETHELMARY VAN DYK Telephone: 0000000000 Facility Addr2: Not reported Mailing Name: Not reported Mailing Address: 2756 S RIVERSIDE AVE Mailing City,St,Zip: BLOOMINGTON, CA 923163248 Gen County: San Bernardino TSD EPA ID: CAL000113451 TSD County: Los Angeles Waste Category: Unspecified organic liquid mixture Disposal Method: Transfer Station Tons: .4378 Facility County: San Bernardino		
	Gepaid: CAD981975915 Contact: ETHELMARY VAN DYK Telephone: 0000000000 Facility Addr2: Not reported Mailing Name: Not reported Mailing Address: 2756 S RIVERSIDE AVE Mailing City,St,Zip: BLOOMINGTON, CA 923163248 Gen County: San Bernardino TSD EPA ID: CAD099452708 TSD County: Los Angeles Waste Category: Unspecified organic liquid mixture Disposal Method: Not reported Tons: .1251 Facility County: San Bernardino		
	Gepaid: CAD981975915 Contact: ETHELMARY VAN DYK Telephone: 0000000000 Facility Addr2: Not reported Mailing Name: Not reported Mailing Address: 2756 S RIVERSIDE AVE Mailing City,St,Zip: BLOOMINGTON, CA 923163248 Gen County: San Bernardino TSD EPA ID: CAD980883177 TSD County: Kern Waste Category: Tank bottom waste Disposal Method: Recycler Tons: 5.0040 Facility County: San Bernardino		
	Gepaid: CAD981975915 Contact: ETHELMARY VAN DYK Telephone: 0000000000 Facility Addr2: Not reported Mailing Name: Not reported Mailing Address: 2756 S RIVERSIDE AVE Mailing City,St,Zip: BLOOMINGTON, CA 923163248 Gen County: San Bernardino TSD EPA ID: CAT080022148		

MAP FINDINGS
FOCUS MAP 8

Map ID	Site	Database(s)	EPA ID Number
--------	------	-------------	---------------

VAN DYK OIL COMPANY, INC. (Continued)

1000111343

TSD County: San Bernardino
Waste Category: Contaminated soil from site clean-ups
Disposal Method: Transfer Station
Tons: 2.9498
Facility County: San Bernardino

Gepaid: CAD981975915
Contact: ETHELMARY VAN DYK
Telephone: 0000000000
Facility Addr2: Not reported
Mailing Name: Not reported
Mailing Address: 2756 S RIVERSIDE AVE
Mailing City,St,Zip: BLOOMINGTON, CA 923163248
Gen County: San Bernardino
TSD EPA ID: CAT000613927
TSD County: San Bernardino
Waste Category: Aqueous solution with less than 10% total organic residues
Disposal Method: Transfer Station
Tons: .0834
Facility County: San Bernardino

[Click this hyperlink](#) while viewing on your computer to access 24 additional CA_HAZNET: record(s) in the EDR Site Report.

CA WDS:

Facility ID: Santa Ana River 36I016074
Facility Type: Industrial - Facility that treats and/or disposes of liquid or semisolid wastes from any servicing, producing, manufacturing or processing operation of whatever nature, including mining, gravel washing, geothermal operations, air conditioning, ship building and repairing, oil production, storage and disposal operations, water pumping.

Facility Status: Active - Any facility with a continuous or seasonal discharge that is under Waste Discharge Requirements.

NPDES Number: CAS000001 The 1st 2 characters designate the state. The remaining 7 are assigned by the Regional Board

Subregion: 8
Facility Telephone: 9098770226
Facility Contact: SCOTT ALDEN
Agency Name: EMPIRE OIL CO
Agency Address: 2756 S Riverside Ave
Agency City,St,Zip: Bloomington 923163298
Agency Contact: SCOTT ALDEN
Agency Telephone: 9098770226
Agency Type: Private
SIC Code: 0
SIC Code 2: Not reported
Primary Waste: Not reported
Primary Waste Type: Not reported
Secondary Waste: Not reported
Secondary Waste Type: Not reported
Design Flow: 0
Baseline Flow: 0
Reclamation: Not reported
POTW: Not reported
Treat To Water: Minor Threat to Water Quality. A violation of a regional board order should cause a relatively minor impairment of beneficial uses compared

MAP FINDINGS
FOCUS MAP 8

Map ID	Site	Database(s)	EPA ID Number
--------	------	-------------	---------------

VAN DYK OIL COMPANY, INC. (Continued)

1000111343

to a major or minor threat. Not: All nurds without a TTWQ will be considered a minor threat to water quality unless coded at a higher Level. A Zero (0) may be used to code those NURDS that are found to represent no threat to water quality.

Complexity: Category C - Facilities having no waste treatment systems, such as cooling water dischargers or those who must comply through best management practices, facilities with passive waste treatment and disposal systems, such as septic systems with subsurface disposal, or dischargers having waste storage systems with land disposal such as dairy waste ponds.

SWEEPS UST:

Status: A
 Comp Number: 32876
 Number: 9
 Board Of Equalization: 44-020886
 Ref Date: 07-28-92
 Act Date: 07-28-92
 Created Date: 02-29-88
 Tank Status: A
 Owner Tank Id: 6
 Swrcb Tank Id: 36-000-032876-000006
 Actv Date: 08-23-88
 Capacity: 12000
 Tank Use: M.V. FUEL
 Stg: P
 Content: REG UNLEADED
 Number Of Tanks: 4

Status: A
 Comp Number: 32876
 Number: 9
 Board Of Equalization: 44-020886
 Ref Date: 07-28-92
 Act Date: 07-28-92
 Created Date: 02-29-88
 Tank Status: A
 Owner Tank Id: 7
 Swrcb Tank Id: 36-000-032876-000007
 Actv Date: 08-23-88
 Capacity: 12000
 Tank Use: M.V. FUEL
 Stg: P
 Content: LEADED
 Number Of Tanks: Not reported

Status: A
 Comp Number: 32876
 Number: 9
 Board Of Equalization: 44-020886
 Ref Date: 07-28-92
 Act Date: 07-28-92
 Created Date: 02-29-88
 Tank Status: A
 Owner Tank Id: 8
 Swrcb Tank Id: 36-000-032876-000008
 Actv Date: 08-23-88

MAP FINDINGS
FOCUS MAP 8

Map ID	Site	Database(s)	EPA ID Number
--------	------	-------------	---------------

VAN DYK OIL COMPANY, INC. (Continued)

1000111343

Capacity:	12000
Tank Use:	M.V. FUEL
Stg:	P
Content:	REG UNLEADED
Number Of Tanks:	Not reported
Status:	A
Comp Number:	32876
Number:	9
Board Of Equalization:	44-020886
Ref Date:	07-28-92
Act Date:	07-28-92
Created Date:	02-29-88
Tank Status:	A
Owner Tank Id:	9
Swrcb Tank Id:	36-000-032876-000009
Actv Date:	08-23-88
Capacity:	20000
Tank Use:	M.V. FUEL
Stg:	P
Content:	DIESEL
Number Of Tanks:	Not reported
Status:	Not reported
Comp Number:	32876
Number:	Not reported
Board Of Equalization:	44-020886
Ref Date:	Not reported
Act Date:	Not reported
Created Date:	Not reported
Tank Status:	Not reported
Owner Tank Id:	Not reported
Swrcb Tank Id:	36-000-032876-000004
Actv Date:	Not reported
Capacity:	500
Tank Use:	OIL
Stg:	WASTE
Content:	WASTE OIL
Number Of Tanks:	1

325

**EMPIRE OIL COMPANY
2756 S. RIVERSIDE AVE.
BLOOMINGTON, CA 92316**

**AST A100225947
N/A**

AST:
Owner: EMPIRE OIL COMPANY
Total Gallons: 80000

MAP FINDINGS
FOCUS MAP 8

Map ID	Site	Database(s)	EPA ID Number
325	RUBY METALS, INC. 2805 S INDUSTRIAL DR RIALTO, CA 92376	San Bern. Co. Permit	S103369247 N/A
	San Bern. Co. Permit:		
	Region: SAN BERNARDINO		
	Facility ID: FA0005824		
	Owner: RUBY METALS, INC.		
	Permit Number: PT0006326		
	Permit Category: HAZMAT HANDLER 0-10 EMPLOYEES		
	Facility Status: INACTIVE		
	Expiration Date: 11/30/2006 12:00:00AM		
	Region: SAN BERNARDINO		
	Facility ID: FA0005824		
	Owner: RUBY METALS, INC.		
	Permit Number: PT0017192		
	Permit Category: GENERATOR - 26-50 EMPLOYEES		
	Facility Status: ACTIVE		
	Expiration Date: 11/30/2008 12:00:00AM		
	Region: SAN BERNARDINO		
	Facility ID: FA0005824		
	Owner: RUBY METALS, INC.		
	Permit Number: PT0017191		
	Permit Category: HAZMAT HANDLER 26-50 EMPLOYEES (W/GEN PRMT)		
	Facility Status: ACTIVE		
	Expiration Date: 11/30/2008 12:00:00AM		
325	ATLAS PACIFIC CORP 2803 INDUSTRIAL DR RIALTO, CA 92316	San Bern. Co. Permit	S103367486 N/A
	San Bern. Co. Permit:		
	Region: SAN BERNARDINO		
	Facility ID: FA0001191		
	Owner: GREG WOOLFSON		
	Permit Number: PT0006100		
	Permit Category: HAZMAT HANDLER 11-25 EMPLOYEES (W/GEN PRMT)		
	Facility Status: ACTIVE		
	Expiration Date: 8/31/2008 12:00:00AM		
	Region: SAN BERNARDINO		
	Facility ID: FA0001191		
	Owner: GREG WOOLFSON		
	Permit Number: PT0006101		
	Permit Category: GENERATOR - 11-25 EMPLOYEES		
	Facility Status: ACTIVE		
	Expiration Date: 8/31/2008 12:00:00AM		
	Region: SAN BERNARDINO		
	Facility ID: FA0001191		
	Owner: GREG WOOLFSON		
	Permit Number: PT0017201		
	Permit Category: WASTE-GENERATING RECYCLER (ONSITE)		
	Facility Status: ACTIVE		
	Expiration Date: 8/31/2005 12:00:00AM		

MAP FINDINGS
FOCUS MAP 8

Map ID	Site	Database(s)	EPA ID Number
325	ATLAS PACIFIC CORP 2803 INDUSTRIAL DR BLOOMINGTON, CA 92316	HAZNET EMI CA WDS	1001608447 N/A
	HAZNET: Gepaid: CAL000074687 Contact: ATLAS PACIFIC CORP Telephone: 9094211200 Facility Addr2: Not reported Mailing Name: Not reported Mailing Address: PO BOX 726 Mailing City,St,Zip: COLTON, CA 923240726 Gen County: San Bernardino TSD EPA ID: Not reported TSD County: 0 Waste Category: Baghouse waste Disposal Method: Not reported Tons: 186.2940 Facility County: San Bernardino		
	Gepaid: CAL000074687 Contact: ATLAS PACIFIC CORP Telephone: 9094211200 Facility Addr2: Not reported Mailing Name: Not reported Mailing Address: PO BOX 726 Mailing City,St,Zip: COLTON, CA 923240726 Gen County: San Bernardino TSD EPA ID: NED000610550 TSD County: 0 Waste Category: Baghouse waste Disposal Method: Not reported Tons: 60.8880 Facility County: San Bernardino		
	Gepaid: CAL000074687 Contact: GREGORY WOOLFSON Telephone: 9094211200 Facility Addr2: Not reported Mailing Name: Not reported Mailing Address: PO BOX 726 Mailing City,St,Zip: COLTON, CA 923240726 Gen County: San Bernardino TSD EPA ID: Not reported TSD County: Not reported Waste Category: Baghouse waste Disposal Method: Not reported Tons: 166.63 Facility County: Not reported		
	Gepaid: CAL000074687 Contact: GREGORY WOOLFSON Telephone: 9094211200 Facility Addr2: Not reported Mailing Name: Not reported Mailing Address: PO BOX 726 Mailing City,St,Zip: COLTON, CA 923240726 Gen County: San Bernardino TSD EPA ID: Not reported		

MAP FINDINGS
FOCUS MAP 8

Map ID	Site	Database(s)	EPA ID Number
--------	------	-------------	---------------

ATLAS PACIFIC CORP (Continued)

1001608447

TSD County: Not reported
Waste Category: Baghouse waste
Disposal Method: Not reported
Tons: 166.63
Facility County: Not reported

Gepaid: CAL000074687
Contact: GREGORY WOOLFSON PRESIDENT
Telephone: 9094211200
Facility Addr2: Not reported
Mailing Name: Not reported
Mailing Address: PO BOX 726
Mailing City,St,Zip: COLTON, CA 923240726
Gen County: San Bernardino
TSD EPA ID: Not reported
TSD County: Not reported
Waste Category: Gas scrubber waste
Disposal Method: Recycler
Tons: 13.44
Facility County: San Bernardino

[Click this hyperlink](#) while viewing on your computer to access 10 additional CA_HAZNET: record(s) in the EDR Site Report.

EMI:

Year:	1996
Carbon Monoxide Emissions Tons/Yr:	36
Air Basin:	SC
Facility ID:	77271
Air District Name:	SC
SIC Code:	3339
Air District Name:	SOUTH COAST AQMD
Community Health Air Pollution Info System:	Not reported
Consolidated Emission Reporting Rule:	Not reported
Total Organic Hydrocarbon Gases Tons/Yr:	1
Reactive Organic Gases Tons/Yr:	0
Carbon Monoxide Emissions Tons/Yr:	1
NOX - Oxides of Nitrogen Tons/Yr:	4
SOX - Oxides of Sulphur Tons/Yr:	0
Particulate Matter Tons/Yr:	0
Part. Matter 10 Micrometers & Smlr Tons/Yr:	0
Year:	1997
Carbon Monoxide Emissions Tons/Yr:	36
Air Basin:	SC
Facility ID:	77271
Air District Name:	SC
SIC Code:	3339
Air District Name:	SOUTH COAST AQMD
Community Health Air Pollution Info System:	Not reported
Consolidated Emission Reporting Rule:	Not reported
Total Organic Hydrocarbon Gases Tons/Yr:	0
Reactive Organic Gases Tons/Yr:	0
Carbon Monoxide Emissions Tons/Yr:	1
NOX - Oxides of Nitrogen Tons/Yr:	3
SOX - Oxides of Sulphur Tons/Yr:	0
Particulate Matter Tons/Yr:	0

MAP FINDINGS
FOCUS MAP 8

Map ID	Site	Database(s)	EPA ID Number
--------	------	-------------	---------------

ATLAS PACIFIC CORP (Continued)

1001608447

Part. Matter 10 Micrometers & Smlr Tons/Yr: 0

Year: 1998
 Carbon Monoxide Emissions Tons/Yr: 36
 Air Basin: SC
 Facility ID: 77271
 Air District Name: SC
 SIC Code: 3339
 Air District Name: SOUTH COAST AQMD
 Community Health Air Pollution Info System: Not reported
 Consolidated Emission Reporting Rule: Not reported
 Total Organic Hydrocarbon Gases Tons/Yr: 0
 Reactive Organic Gases Tons/Yr: 0
 Carbon Monoxide Emissions Tons/Yr: 1
 NOX - Oxides of Nitrogen Tons/Yr: 3
 SOX - Oxides of Sulphur Tons/Yr: 0
 Particulate Matter Tons/Yr: 0
 Part. Matter 10 Micrometers & Smlr Tons/Yr: 0

Year: 1999
 Carbon Monoxide Emissions Tons/Yr: 36
 Air Basin: SC
 Facility ID: 77271
 Air District Name: SC
 SIC Code: 3339
 Air District Name: SOUTH COAST AQMD
 Community Health Air Pollution Info System: Not reported
 Consolidated Emission Reporting Rule: Not reported
 Total Organic Hydrocarbon Gases Tons/Yr: 0
 Reactive Organic Gases Tons/Yr: 0
 Carbon Monoxide Emissions Tons/Yr: 1
 NOX - Oxides of Nitrogen Tons/Yr: 3
 SOX - Oxides of Sulphur Tons/Yr: 0
 Particulate Matter Tons/Yr: 0
 Part. Matter 10 Micrometers & Smlr Tons/Yr: 0

Year: 2000
 Carbon Monoxide Emissions Tons/Yr: 36
 Air Basin: SC
 Facility ID: 77271
 Air District Name: SC
 SIC Code: 3339
 Air District Name: SOUTH COAST AQMD
 Community Health Air Pollution Info System: Not reported
 Consolidated Emission Reporting Rule: Not reported
 Total Organic Hydrocarbon Gases Tons/Yr: 0
 Reactive Organic Gases Tons/Yr: 0
 Carbon Monoxide Emissions Tons/Yr: 1
 NOX - Oxides of Nitrogen Tons/Yr: 3
 SOX - Oxides of Sulphur Tons/Yr: 0
 Particulate Matter Tons/Yr: 0
 Part. Matter 10 Micrometers & Smlr Tons/Yr: 0

Year: 2001
 Carbon Monoxide Emissions Tons/Yr: 36
 Air Basin: SC
 Facility ID: 77271

MAP FINDINGS
FOCUS MAP 8

Map ID	Site	Database(s)	EPA ID Number
--------	------	-------------	---------------

ATLAS PACIFIC CORP (Continued)

1001608447

Air District Name:	SC
SIC Code:	3339
Air District Name:	SOUTH COAST AQMD
Community Health Air Pollution Info System:	Not reported
Consolidated Emission Reporting Rule:	Not reported
Total Organic Hydrocarbon Gases Tons/Yr:	1
Reactive Organic Gases Tons/Yr:	0
Carbon Monoxide Emissions Tons/Yr:	1
NOX - Oxides of Nitrogen Tons/Yr:	3
SOX - Oxides of Sulphur Tons/Yr:	0
Particulate Matter Tons/Yr:	0
Part. Matter 10 Micrometers & Smllr Tons/Yr:	0

CA WDS:

Facility ID:	Santa Ana River 36I001805
Facility Type:	Industrial - Facility that treats and/or disposes of liquid or semisolid wastes from any servicing, producing, manufacturing or processing operation of whatever nature, including mining, gravel washing, geothermal operations, air conditioning, ship building and repairing, oil production, storage and disposal operations, water pumping.
Facility Status:	Active - Any facility with a continuous or seasonal discharge that is under Waste Discharge Requirements.
NPDES Number:	CAS000001 The 1st 2 characters designate the state. The remaining 7 are assigned by the Regional Board
Subregion:	8
Facility Telephone:	9494211200
Facility Contact:	ROBERT WOOLFSON
Agency Name:	WOOLFSON ROBERT
Agency Address:	PO Box 726
Agency City,St,Zip:	Colton 923240726
Agency Contact:	ROBERT WOOLFSON
Agency Telephone:	9494211200
Agency Type:	Private
SIC Code:	0
SIC Code 2:	Not reported
Primary Waste:	Not reported
Primary Waste Type:	Not reported
Secondary Waste:	Not reported
Secondary Waste Type:	Not reported
Design Flow:	0
Baseline Flow:	0
Reclamation:	Not reported
POTW:	Not reported
Treat To Water:	Minor Threat to Water Quality. A violation of a regional board order should cause a relatively minor impairment of beneficial uses compared to a major or minor threat. Not: All nurds without a TTWQ will be considered a minor threat to water quality unless coded at a higher Level. A Zero (0) may be used to code those NURDS that are found to represent no threat to water quality.
Complexity:	Category C - Facilities having no waste treatment systems, such as cooling water dischargers or those who must comply through best management practices, facilities with passive waste treatment and disposal systems, such as septic systems with subsurface disposal, or dischargers having waste storage systems with land disposal such as dairy waste ponds.

MAP FINDINGS
FOCUS MAP 8

Map ID	Site	Database(s)	EPA ID Number																																																										
325	ATLAS PACIFIC CORP 2803 INDUSTRIAL DR RIALTO, CA 92376	FINDS	1004439066 110002415191																																																										
	<p>FINDS: Other Pertinent Environmental Activity Identified at Site</p> <p>TRIS (Toxics Release Inventory System) contains information from facilities on the amounts of over 300 listed toxic chemicals that these facilities release directly to air, water, land, or that are transported off-site.</p> <p>The NEI (National Emissions Inventory) database contains information on stationary and mobile sources that emit criteria air pollutants and their precursors, as well as hazardous air pollutants (HAPs).</p>																																																												
325	ATLAS PACIFIC CORP 2803 INDUSTRIAL WAY BLOOMINGTON, CA 92316	TRIS	1000853895 92316TLSPC28																																																										
325	ATLAS PACIFIC CORPORATION 2803 INDUSTRIAL DRIVE BLOOMINGTON, CA 92316	EMI	S106826402 N/A																																																										
	<p>EMI:</p> <table> <tr><td>Year:</td><td>1993</td></tr> <tr><td>Carbon Monoxide Emissions Tons/Yr:</td><td>36</td></tr> <tr><td>Air Basin:</td><td>SC</td></tr> <tr><td>Facility ID:</td><td>77271</td></tr> <tr><td>Air District Name:</td><td>SC</td></tr> <tr><td>SIC Code:</td><td>3339</td></tr> <tr><td>Air District Name:</td><td>SOUTH COAST AQMD</td></tr> <tr><td>Community Health Air Pollution Info System:</td><td>Not reported</td></tr> <tr><td>Consolidated Emission Reporting Rule:</td><td>Not reported</td></tr> <tr><td>Total Organic Hydrocarbon Gases Tons/Yr:</td><td>0</td></tr> <tr><td>Reactive Organic Gases Tons/Yr:</td><td>0</td></tr> <tr><td>Carbon Monoxide Emissions Tons/Yr:</td><td>1</td></tr> <tr><td>NOX - Oxides of Nitrogen Tons/Yr:</td><td>3</td></tr> <tr><td>SOX - Oxides of Sulphur Tons/Yr:</td><td>0</td></tr> <tr><td>Particulate Matter Tons/Yr:</td><td>1</td></tr> <tr><td>Part. Matter 10 Micrometers & Smllr Tons/Yr:</td><td>0</td></tr> </table> <table> <tr><td>Year:</td><td>1995</td></tr> <tr><td>Carbon Monoxide Emissions Tons/Yr:</td><td>36</td></tr> <tr><td>Air Basin:</td><td>SC</td></tr> <tr><td>Facility ID:</td><td>77271</td></tr> <tr><td>Air District Name:</td><td>SC</td></tr> <tr><td>SIC Code:</td><td>3339</td></tr> <tr><td>Air District Name:</td><td>SOUTH COAST AQMD</td></tr> <tr><td>Community Health Air Pollution Info System:</td><td>Not reported</td></tr> <tr><td>Consolidated Emission Reporting Rule:</td><td>Not reported</td></tr> <tr><td>Total Organic Hydrocarbon Gases Tons/Yr:</td><td>0</td></tr> <tr><td>Reactive Organic Gases Tons/Yr:</td><td>0</td></tr> <tr><td>Carbon Monoxide Emissions Tons/Yr:</td><td>1</td></tr> <tr><td>NOX - Oxides of Nitrogen Tons/Yr:</td><td>3</td></tr> </table>			Year:	1993	Carbon Monoxide Emissions Tons/Yr:	36	Air Basin:	SC	Facility ID:	77271	Air District Name:	SC	SIC Code:	3339	Air District Name:	SOUTH COAST AQMD	Community Health Air Pollution Info System:	Not reported	Consolidated Emission Reporting Rule:	Not reported	Total Organic Hydrocarbon Gases Tons/Yr:	0	Reactive Organic Gases Tons/Yr:	0	Carbon Monoxide Emissions Tons/Yr:	1	NOX - Oxides of Nitrogen Tons/Yr:	3	SOX - Oxides of Sulphur Tons/Yr:	0	Particulate Matter Tons/Yr:	1	Part. Matter 10 Micrometers & Smllr Tons/Yr:	0	Year:	1995	Carbon Monoxide Emissions Tons/Yr:	36	Air Basin:	SC	Facility ID:	77271	Air District Name:	SC	SIC Code:	3339	Air District Name:	SOUTH COAST AQMD	Community Health Air Pollution Info System:	Not reported	Consolidated Emission Reporting Rule:	Not reported	Total Organic Hydrocarbon Gases Tons/Yr:	0	Reactive Organic Gases Tons/Yr:	0	Carbon Monoxide Emissions Tons/Yr:	1	NOX - Oxides of Nitrogen Tons/Yr:	3
Year:	1993																																																												
Carbon Monoxide Emissions Tons/Yr:	36																																																												
Air Basin:	SC																																																												
Facility ID:	77271																																																												
Air District Name:	SC																																																												
SIC Code:	3339																																																												
Air District Name:	SOUTH COAST AQMD																																																												
Community Health Air Pollution Info System:	Not reported																																																												
Consolidated Emission Reporting Rule:	Not reported																																																												
Total Organic Hydrocarbon Gases Tons/Yr:	0																																																												
Reactive Organic Gases Tons/Yr:	0																																																												
Carbon Monoxide Emissions Tons/Yr:	1																																																												
NOX - Oxides of Nitrogen Tons/Yr:	3																																																												
SOX - Oxides of Sulphur Tons/Yr:	0																																																												
Particulate Matter Tons/Yr:	1																																																												
Part. Matter 10 Micrometers & Smllr Tons/Yr:	0																																																												
Year:	1995																																																												
Carbon Monoxide Emissions Tons/Yr:	36																																																												
Air Basin:	SC																																																												
Facility ID:	77271																																																												
Air District Name:	SC																																																												
SIC Code:	3339																																																												
Air District Name:	SOUTH COAST AQMD																																																												
Community Health Air Pollution Info System:	Not reported																																																												
Consolidated Emission Reporting Rule:	Not reported																																																												
Total Organic Hydrocarbon Gases Tons/Yr:	0																																																												
Reactive Organic Gases Tons/Yr:	0																																																												
Carbon Monoxide Emissions Tons/Yr:	1																																																												
NOX - Oxides of Nitrogen Tons/Yr:	3																																																												

MAP FINDINGS
FOCUS MAP 8

Map ID	Site	Database(s)	EPA ID Number
--------	------	-------------	---------------

ATLAS PACIFIC CORPORATION (Continued)

S106826402

SOX - Oxides of Sulphur Tons/Yr: 0
 Particulate Matter Tons/Yr: 1
 Part. Matter 10 Micrometers & Smlr Tons/Yr: 0

Year: 2005
 Carbon Monoxide Emissions Tons/Yr: 36
 Air Basin: SC
 Facility ID: 77271
 Air District Name: SC
 SIC Code: 3339
 Air District Name: SOUTH COAST AQMD
 Community Health Air Pollution Info System: Not reported
 Consolidated Emission Reporting Rule: Not reported
 Total Organic Hydrocarbon Gases Tons/Yr: .2557
 Reactive Organic Gases Tons/Yr: .10795654
 Carbon Monoxide Emissions Tons/Yr: 1.28
 NOX - Oxides of Nitrogen Tons/Yr: 4.751
 SOX - Oxides of Sulphur Tons/Yr: .02194
 Particulate Matter Tons/Yr: .3188
 Part. Matter 10 Micrometers & Smlr Tons/Yr: .311235

325

**RUBY METALS INC
2805 S INDUSTRIAL DR
BLOOMINGTON, CA 92316**

**HAZNET S106105257
CA WDS N/A**

HAZNET:

Gepaid: CAL000263358
 Contact: Jason Hwang/mgr
 Telephone: 9094217171
 Facility Addr2: Not reported
 Mailing Name: Not reported
 Mailing Address: 2805 S Industrial Dr
 Mailing City,St,Zip: BLOOMINGTON, CA 92316
 Gen County: San Bernardino
 TSD EPA ID: AZD009015389
 TSD County: 99
 Waste Category: Waste oil and mixed oil
 Disposal Method: Not reported
 Tons: 0.22
 Facility County: Not reported

CA WDS:

Facility ID: Santa Ana River 36I009186
 Facility Type: Not reported
 Facility Status: Active - Any facility with a continuous or seasonal discharge that is under Waste Discharge Requirements.
 NPDES Number: CAS000001 The 1st 2 characters designate the state. The remaining 7 are assigned by the Regional Board
 Subregion: 8
 Facility Telephone: Not reported
 Facility Contact: Not reported
 Agency Name: RUBY METALS INC
 Agency Address: Not reported
 Agency City,St,Zip: 0
 Agency Contact: Not reported
 Agency Telephone: Not reported
 Agency Type: Not reported

MAP FINDINGS
FOCUS MAP 8

Map ID	Site	Database(s)	EPA ID Number
--------	------	-------------	---------------

RUBY METALS INC (Continued)

S106105257

SIC Code: 0
 SIC Code 2: Not reported
 Primary Waste: Not reported
 Primary Waste Type: Not reported
 Secondary Waste: Not reported
 Secondary Waste Type: Not reported
 Design Flow: 0
 Baseline Flow: 0
 Reclamation: Not reported
 POTW: Not reported
 Treat To Water: Minor Threat to Water Quality. A violation of a regional board order should cause a relatively minor impairment of beneficial uses compared to a major or minor threat. Not: All nurds without a TTWQ will be considered a minor threat to water quality unless coded at a higher Level. A Zero (0) may be used to code those NURDS that are found to represent no threat to water quality.
 Complexity: Category C - Facilities having no waste treatment systems, such as cooling water dischargers or those who must comply through best management practices, facilities with passive waste treatment and disposal systems, such as septic systems with subsurface disposal, or dischargers having waste storage systems with land disposal such as dairy waste ponds.

325

**RIALTO AUTO & TRUCK DISMANT
2821 INDUSTRIAL DR
RIALTO, CA 92376**

San Bern. Co. Permit

**S105047929
N/A**

San Bern. Co. Permit:
 Region: SAN BERNARDINO
 Facility ID: FA0005691
 Owner: RADWAR, BAKAR
 Permit Number: PT0000919
 Permit Category: SPECIAL GENERATOR(B)
 Facility Status: ACTIVE
 Expiration Date: 7/31/2008 12:00:00AM

 Region: SAN BERNARDINO
 Facility ID: FA0005691
 Owner: RADWAR, BAKAR
 Permit Number: PT0000924
 Permit Category: SPECIAL HANDLER
 Facility Status: ACTIVE
 Expiration Date: 7/31/2008 12:00:00AM

325

**HERMAN WEISSKER, INC
2820 INDUSTRIAL DR
BLOOMINGTON, CA 92316**

**LUST
Cortese**

**S104753739
N/A**

LUST:
 Region: STATE
 Status: Case Closed
 Chemical: Diesel
 Local Case #: 97045
 Case Number: 083603028T
 Qty Leaked: Not reported
 Abate Method: Not reported

MAP FINDINGS
FOCUS MAP 8

Map ID Site Database(s) EPA ID Number

HERMAN WEISSKER, INC (Continued)

S104753739

Case Type: Soil only
 Cross Street: RIVERSIDE
 Enf Type: Not reported
 Funding: CLOS
 How Discovered: Not reported
 How Stopped: Not reported
 Leak Cause: Not reported
 Leak Source: Not reported
 Global Id: T0607100450
 Stop Date: Not reported
 Confirm Leak: 1997-06-13 00:00:00
 Workplan: Not reported
 Prelim Assess: Not reported
 Pollution Char: Not reported
 Remed Plan: Not reported
 Remed Action: Not reported
 Monitoring: Not reported
 Report Date: 1997-08-13 00:00:00
 Discover Date: 1997-06-13 00:00:00
 Enforcement Dt: Not reported
 Release Date: 1997-07-11 00:00:00
 Review Date: Not reported
 Enter Date: 1997-07-23 00:00:00
 MTBE Date: Not reported
 GW Qualifier: Not reported
 Soil Qualifier: =
 Max MTBE GW ppb: Not reported
 Max MTBE Soil ppb: ND
 County: 36
 Org Name: Not reported
 Reg Board: Santa Ana Region
 Contact Person: Not reported
 Responsible Party: MEL BEARY
 RP Address: 2820 INDUSTRIAL DR.
 Interim: Not reported
 Oversight Prgm: LUST
 MTBE Class: *
 MTBE Conc: 2
 MTBE Fuel: 0
 MTBE Tested: MTBE Detected. Site tested for MTBE and MTBE detected
 Staff: CAB
 Staff Initials: LH6
 Lead Agency: Local Agency
 Local Agency: 36000L
 Hydr Basin #: UPPER SANTA ANA VALL
 Beneficial: Not reported
 Priority: Not reported
 Cleanup Fund Id: Not reported
 Work Suspended: Not reported
 Operator: Not reported
 Water System Name: Not reported
 Well Name: Not reported
 Distance To Lust: 0
 Waste Discharge Global ID: Not reported
 Waste Disch Assigned Name: Not reported
 Summary: Not reported

MAP FINDINGS
FOCUS MAP 8

Map ID Site Database(s) EPA ID Number

HERMAN WEISSKER, INC (Continued)

S104753739

LUST:

Region: 8
Case Type: Soil only
Cross Street: RIVERSIDE
Enf Type: CLOS
Funding: Not reported
How Discovered: Not reported
How Stopped: Not reported
Leak Cause: Not reported
Leak Source: Not reported
Global ID: T0607100450
How Stopped Date: Not reported
Review Date: 6/13/1997
Workplan: Not reported
Prelim Assess: Not reported
Pollution Char: Not reported
Remed Plan: Not reported
Remed Action: Not reported
Monitoring: Not reported
Close Date: 8/13/1997
Discover Date: 6/13/1997
Enforcement Date: Not reported
Review Date: Not reported
Enter Date: 7/23/1997
MTBE Date: Not reported
GW Qualifies: Not reported
Soil Qualifies: Not reported
Max MTBE GW: Not reported
Max MTBE Soil: Not reported
County: San Bernardino
Operator: Not reported
Regional Board: 08
Facility Status: Case Closed
Substance: 12034
Facility Contact: Not reported
Interim: Not reported
Oversite Program: LUST
Latitude: 34.0498121
Longitude: -117.3682116
MTBE Concentration: 2
MTBE Fuel: 0
MTBE Tested: YES
Staff: CAB
Staff Initials: LH6
Lead Agency: Local Agency
Local Agency: 36000L
Hydr Basin #: UPPER SANTA ANA VALL
Beneficial: Not reported
Priority: Not reported
Cleanup Fund Id: Not reported
Work Suspended: Not reported
Local Case Num: 97045
Case Number: 083603028T
Qty Leaked: Not reported
Abate Method: Not reported
MTBE Class: *
Summary: Not reported

MAP FINDINGS
FOCUS MAP 8

Map ID	Site	Database(s)	EPA ID Number
--------	------	-------------	---------------

HERMAN WEISSKER INC (Continued)

1000295510

Treater, storer or disposer of HW: No
 Underground injection activity: No
 On-site burner exemption: Unknown
 Furnace exemption: Unknown
 Used oil fuel burner: No
 Used oil processor: No
 User oil refiner: No
 Used oil fuel marketer to burner: No
 Used oil Specification marketer: No
 Used oil transfer facility: No
 Used oil transporter: No
 Off-site waste receiver: Commercial status unknown

Violation Status: No violations found

FINDS:

Other Pertinent Environmental Activity Identified at Site

RCRAInfo is a national information system that supports the Resource Conservation and Recovery Act (RCRA) program through the tracking of events and activities related to facilities that generate, transport, and treat, store, or dispose of hazardous waste. RCRAInfo allows RCRA program staff to track the notification, permit, compliance, and corrective action activities required under RCRA.

HAZNET:

Gepaid: CAD982002339
 Contact: Not reported
 Telephone: 0000000000
 Facility Addr2: Not reported
 Mailing Name: Not reported
 Mailing Address: 3366 CHERRY AVE
 Mailing City,St,Zip: LONG BEACH, CA 908070000
 Gen County: San Bernardino
 TSD EPA ID: CAT080013352
 TSD County: Los Angeles
 Waste Category: Unspecified oil-containing waste
 Disposal Method: Recycler
 Tons: 1.3761
 Facility County: San Bernardino

325

**BURNUP & SIMS OF CALIF INC
2831 INDUSTRIAL DR
BLOOMINGTON, CA 92316**

**HAZNET S102044307
N/A**

HAZNET:

Gepaid: CAL000062341
 Contact: BURNUP & SIMS OF CALIF INC
 Telephone: 0000000000
 Facility Addr2: Not reported
 Mailing Name: Not reported
 Mailing Address: 1960 CHICAGO AVE F-19
 Mailing City,St,Zip: RIVERSIDE, CA 925070000
 Gen County: San Bernardino
 TSD EPA ID: CAL000048571
 TSD County: Santa Clara
 Waste Category: Waste oil and mixed oil

MAP FINDINGS
 FOCUS MAP 8

Map ID Site Database(s) EPA ID Number

BURNUP & SIMS OF CALIF INC (Continued)

S102044307

Disposal Method: Recycler
 Tons: 1.3761
 Facility County: San Bernardino

Gepaid: CAL000062341
 Contact: BURNUP & SIMS OF CALIF INC
 Telephone: 0000000000
 Facility Addr2: Not reported
 Mailing Name: Not reported
 Mailing Address: 1960 CHICAGO AVE F-19
 Mailing City,St,Zip: RIVERSIDE, CA 925070000
 Gen County: San Bernardino
 TSD EPA ID: CAL000161743
 TSD County: Santa Clara
 Waste Category: Waste oil and mixed oil
 Disposal Method: Recycler
 Tons: .9174
 Facility County: San Bernardino

Gepaid: CAL000062341
 Contact: UNDELIVERABLE PER 95 FEES FORM
 Telephone: --
 Facility Addr2: Not reported
 Mailing Name: Not reported
 Mailing Address: 2831 INDUSTRIAL DR
 Mailing City,St,Zip: BLOOMINGTON, CA 923160000
 Gen County: San Bernardino
 TSD EPA ID: Not reported
 TSD County: San Bernardino
 Waste Category: Aqueous solution with less than 10% total organic residues
 Disposal Method: Transfer Station
 Tons: 0.16
 Facility County: Not reported

Gepaid: CAL000062341
 Contact: BURNUP & SIMS OF CALIF INC
 Telephone: 0000000000
 Facility Addr2: Not reported
 Mailing Name: Not reported
 Mailing Address: 1960 CHICAGO AVE F-19
 Mailing City,St,Zip: RIVERSIDE, CA 925070000
 Gen County: San Bernardino
 TSD EPA ID: CAD000088252
 TSD County: Los Angeles
 Waste Category: Unspecified oil-containing waste
 Disposal Method: Transfer Station
 Tons: .9000
 Facility County: San Bernardino

Gepaid: CAL000062341
 Contact: BURNUP & SIMS OF CALIF INC
 Telephone: 0000000000
 Facility Addr2: Not reported
 Mailing Name: Not reported
 Mailing Address: 1960 CHICAGO AVE F-19
 Mailing City,St,Zip: RIVERSIDE, CA 925070000
 Gen County: San Bernardino

MAP FINDINGS
FOCUS MAP 8

Map ID	Site	Database(s)	EPA ID Number
	BURNUP & SIMS OF CALIF INC (Continued)		S102044307
	TSD EPA ID: CAT000613927		
	TSD County: San Bernardino		
	Waste Category: Aqueous solution with less than 10% total organic residues		
	Disposal Method: Transfer Station		
	Tons: .0750		
	Facility County: San Bernardino		
	Click this hyperlink while viewing on your computer to access additional CA_HAZNET: detail in the EDR Site Report.		
325	MASTEC COMTEC 2831 INDUSTRIAL DR RIALTO, CA 92376	San Bern. Co. Permit	S106910978 N/A
	San Bern. Co. Permit:		
	Region: SAN BERNARDINO		
	Facility ID: FA0004604		
	Owner: MASTEC COMTEC		
	Permit Number: PT0006328		
	Permit Category: SPECIAL GENERATOR(B)		
	Facility Status: INACTIVE		
	Expiration Date: 12/31/2002 12:00:00AM		
	Region: SAN BERNARDINO		
	Facility ID: FA0004604		
	Owner: MASTEC COMTEC		
	Permit Number: PT0006327		
	Permit Category: SPECIAL HANDLER		
	Facility Status: INACTIVE		
	Expiration Date: 12/31/2002 12:00:00AM		
325	SAN BERNARDINO CONSTRUCTION, INC 2831 S INDUSTRIAL DR BLOOMINGTON, CA 92316	HAZNET	S108219369 N/A
	HAZNET:		
	Gepaid: CAL000267681		
	Contact: ED HOTTMAN		
	Telephone: 9095389706		
	Facility Addr2: Not reported		
	Mailing Name: Not reported		
	Mailing Address: 2831 S INDUSTRIAL DR		
	Mailing City,St,Zip: BLOOMINGTON, CA 92316		
	Gen County: San Bernardino		
	TSD EPA ID: CAD982444481		
	TSD County: San Bernardino		
	Waste Category: Unspecified oil-containing waste		
	Disposal Method: Recycler		
	Tons: 0.21		
	Facility County: Not reported		

MAP FINDINGS
FOCUS MAP 8

Map ID	Site	Database(s)	EPA ID Number
325	DANKO INC 2831 INDUSTRIAL DR BLOOMINGTON, CA 92316 HAZNET: Gepaid: CAC002599755 Contact: RICHARD PLAYTON Telephone: 9098479841 Facility Addr2: Not reported Mailing Name: Not reported Mailing Address: 2831 INDUSTRIAL DR Mailing City,St,Zip: BLOOMINGTON, CA 92316 Gen County: San Bernardino TSD EPA ID: CAD982444481 TSD County: San Bernardino Waste Category: Aqueous solution with 10% or more total organic residues Disposal Method: Recycler Tons: 0.08 Facility County: San Bernardino	HAZNET	S108746053 N/A
329	CITY OF RIALTO/MAINTENANCE DEPARTMENT 501 E. SANTA ANA AVE RIALTO, CA 92376 HAZNET: Gepaid: CAC001179568 Contact: CITY OF RIALTO Telephone: 0000000000 Facility Addr2: Not reported Mailing Name: Not reported Mailing Address: 150 S PALM AVE Mailing City,St,Zip: RIALTO, CA 923760000 Gen County: San Bernardino TSD EPA ID: CAT080013352 TSD County: Los Angeles Waste Category: Waste oil and mixed oil Disposal Method: Recycler Tons: 0.1251 Facility County: San Bernardino	HAZNET	S104565920 N/A
329	CI-RIALTO WASTEWATER PLNT 501 E SANTA ANA AVE RIALTO, CA 92376 UST: Local Agency: 36000 Facility ID: 87014504 EMI: Year: 1987 Carbon Monoxide Emissions Tons/Yr: 36 Air Basin: SC Facility ID: 12923 Air District Name: SC SIC Code: 9199 Air District Name: SOUTH COAST AQMD Community Health Air Pollution Info System: Not reported Consolidated Emission Reporting Rule: Not reported	UST EMI San Bern. Co. Permit	U003785029 N/A

MAP FINDINGS
FOCUS MAP 8

Map ID Site Database(s) EPA ID Number

CI-RIALTO WASTEWATER PLNT (Continued)

U003785029

Total Organic Hydrocarbon Gases Tons/Yr:	2
Reactive Organic Gases Tons/Yr:	0
Carbon Monoxide Emissions Tons/Yr:	1
NOX - Oxides of Nitrogen Tons/Yr:	64
SOX - Oxides of Sulphur Tons/Yr:	0
Particulate Matter Tons/Yr:	5
Part. Matter 10 Micrometers & Smlr Tons/Yr:	5
Year:	1990
Carbon Monoxide Emissions Tons/Yr:	36
Air Basin:	SC
Facility ID:	12923
Air District Name:	SC
SIC Code:	9199
Air District Name:	SOUTH COAST AQMD
Community Health Air Pollution Info System:	Not reported
Consolidated Emission Reporting Rule:	Not reported
Total Organic Hydrocarbon Gases Tons/Yr:	18
Reactive Organic Gases Tons/Yr:	2
Carbon Monoxide Emissions Tons/Yr:	6
NOX - Oxides of Nitrogen Tons/Yr:	44
SOX - Oxides of Sulphur Tons/Yr:	0
Particulate Matter Tons/Yr:	0
Part. Matter 10 Micrometers & Smlr Tons/Yr:	0
Year:	1995
Carbon Monoxide Emissions Tons/Yr:	36
Air Basin:	SC
Facility ID:	12923
Air District Name:	SC
SIC Code:	9199
Air District Name:	SOUTH COAST AQMD
Community Health Air Pollution Info System:	Not reported
Consolidated Emission Reporting Rule:	Not reported
Total Organic Hydrocarbon Gases Tons/Yr:	19
Reactive Organic Gases Tons/Yr:	2
Carbon Monoxide Emissions Tons/Yr:	14
NOX - Oxides of Nitrogen Tons/Yr:	18
SOX - Oxides of Sulphur Tons/Yr:	0
Particulate Matter Tons/Yr:	0
Part. Matter 10 Micrometers & Smlr Tons/Yr:	0
Year:	1996
Carbon Monoxide Emissions Tons/Yr:	36
Air Basin:	SC
Facility ID:	12923
Air District Name:	SC
SIC Code:	9199
Air District Name:	SOUTH COAST AQMD
Community Health Air Pollution Info System:	Not reported
Consolidated Emission Reporting Rule:	Not reported
Total Organic Hydrocarbon Gases Tons/Yr:	14
Reactive Organic Gases Tons/Yr:	1
Carbon Monoxide Emissions Tons/Yr:	15
NOX - Oxides of Nitrogen Tons/Yr:	17
SOX - Oxides of Sulphur Tons/Yr:	0
Particulate Matter Tons/Yr:	0

MAP FINDINGS
FOCUS MAP 8

Map ID	Site	Database(s)	EPA ID Number
--------	------	-------------	---------------

CI-RIALTO WASTEWATER PLNT (Continued)

U003785029

Part. Matter 10 Micrometers & Smlr Tons/Yr:	0
Year:	1997
Carbon Monoxide Emissions Tons/Yr:	36
Air Basin:	SC
Facility ID:	12923
Air District Name:	SC
SIC Code:	4952
Air District Name:	SOUTH COAST AQMD
Community Health Air Pollution Info System:	Not reported
Consolidated Emission Reporting Rule:	Not reported
Total Organic Hydrocarbon Gases Tons/Yr:	11
Reactive Organic Gases Tons/Yr:	1
Carbon Monoxide Emissions Tons/Yr:	7
NOX - Oxides of Nitrogen Tons/Yr:	12
SOX - Oxides of Sulphur Tons/Yr:	0
Particulate Matter Tons/Yr:	0
Part. Matter 10 Micrometers & Smlr Tons/Yr:	0
Year:	1998
Carbon Monoxide Emissions Tons/Yr:	36
Air Basin:	SC
Facility ID:	12923
Air District Name:	SC
SIC Code:	4952
Air District Name:	SOUTH COAST AQMD
Community Health Air Pollution Info System:	Not reported
Consolidated Emission Reporting Rule:	Not reported
Total Organic Hydrocarbon Gases Tons/Yr:	13
Reactive Organic Gases Tons/Yr:	1
Carbon Monoxide Emissions Tons/Yr:	7
NOX - Oxides of Nitrogen Tons/Yr:	12
SOX - Oxides of Sulphur Tons/Yr:	0
Particulate Matter Tons/Yr:	0
Part. Matter 10 Micrometers & Smlr Tons/Yr:	0
Year:	1999
Carbon Monoxide Emissions Tons/Yr:	36
Air Basin:	SC
Facility ID:	12923
Air District Name:	SC
SIC Code:	4952
Air District Name:	SOUTH COAST AQMD
Community Health Air Pollution Info System:	Not reported
Consolidated Emission Reporting Rule:	Not reported
Total Organic Hydrocarbon Gases Tons/Yr:	11
Reactive Organic Gases Tons/Yr:	1
Carbon Monoxide Emissions Tons/Yr:	7
NOX - Oxides of Nitrogen Tons/Yr:	12
SOX - Oxides of Sulphur Tons/Yr:	0
Particulate Matter Tons/Yr:	0
Part. Matter 10 Micrometers & Smlr Tons/Yr:	0
Year:	2000
Carbon Monoxide Emissions Tons/Yr:	36
Air Basin:	SC
Facility ID:	12923

MAP FINDINGS
FOCUS MAP 8

Map ID	Site	Database(s)	EPA ID Number
--------	------	-------------	---------------

CI-RIALTO WASTEWATER PLNT (Continued)

U003785029

Air District Name: SC
 SIC Code: 4952
 Air District Name: SOUTH COAST AQMD
 Community Health Air Pollution Info System: Not reported
 Consolidated Emission Reporting Rule: Not reported
 Total Organic Hydrocarbon Gases Tons/Yr: 11
 Reactive Organic Gases Tons/Yr: 1
 Carbon Monoxide Emissions Tons/Yr: 7
 NOX - Oxides of Nitrogen Tons/Yr: 12
 SOX - Oxides of Sulphur Tons/Yr: 0
 Particulate Matter Tons/Yr: 0
 Part. Matter 10 Micrometers & Smlr Tons/Yr: 0

Year: 2001
 Carbon Monoxide Emissions Tons/Yr: 36
 Air Basin: SC
 Facility ID: 12923
 Air District Name: SC
 SIC Code: 4952
 Air District Name: SOUTH COAST AQMD
 Community Health Air Pollution Info System: Not reported
 Consolidated Emission Reporting Rule: Not reported
 Total Organic Hydrocarbon Gases Tons/Yr: 1
 Reactive Organic Gases Tons/Yr: 0
 Carbon Monoxide Emissions Tons/Yr: 3
 NOX - Oxides of Nitrogen Tons/Yr: 1
 SOX - Oxides of Sulphur Tons/Yr: 0
 Particulate Matter Tons/Yr: 0
 Part. Matter 10 Micrometers & Smlr Tons/Yr: 0

San Bern. Co. Permit:

Region: SAN BERNARDINO
 Facility ID: FA0002076
 Owner: CITY OF RIALTO
 Permit Number: PT0003555
 Permit Category: RISK MANAGEMENT PLAN - LEVEL III
 Facility Status: INACTIVE
 Expiration Date: 7/31/2004 12:00:00AM

Region: SAN BERNARDINO
 Facility ID: FA0002076
 Owner: CITY OF RIALTO
 Permit Number: PT0003560
 Permit Category: CALARP FACILITY PERMIT
 Facility Status: INACTIVE
 Expiration Date: 7/31/2004 12:00:00AM

Region: SAN BERNARDINO
 Facility ID: FA0002076
 Owner: CITY OF RIALTO
 Permit Number: PT0011184
 Permit Category: UST OWNERSHIP/OPERATING PERMIT (PER UST)
 Facility Status: ACTIVE
 Expiration Date: 7/31/2008 12:00:00AM

Region: SAN BERNARDINO
 Facility ID: FA0002076

MAP FINDINGS
FOCUS MAP 8

Map ID	Site	Database(s)	EPA ID Number
--------	------	-------------	---------------

CI-RIALTO WASTEWATER PLNT (Continued)

U003785029

Owner: CITY OF RIALTO
Permit Number: PT0011185
Permit Category: UST OWNERSHIP/OPERATING PERMIT (PER UST)
Facility Status: ACTIVE
Expiration Date: 7/31/2008 12:00:00AM

Region: SAN BERNARDINO
Facility ID: FA0002076
Owner: CITY OF RIALTO
Permit Number: PT0003554
Permit Category: EPCRA FACILITY (RIGHT TO KNOW PLAN)
Facility Status: ACTIVE
Expiration Date: 7/31/2008 12:00:00AM

Region: SAN BERNARDINO
Facility ID: FA0002076
Owner: CITY OF RIALTO
Permit Number: PT0003561
Permit Category: LIMITED QUANTITY GENERATOR(B)
Facility Status: ACTIVE
Expiration Date: 7/31/2008 12:00:00AM

Region: SAN BERNARDINO
Facility ID: FA0002076
Owner: CITY OF RIALTO
Permit Number: PT0003559
Permit Category: HAZMAT HANDLER 11-25 EMPLOYEES
Facility Status: ACTIVE
Expiration Date: 7/31/2008 12:00:00AM

329

**STP
501 E SANTA ANA AVE
BLOOMINGTON, CA 92316**

**CA WDS S105689538
N/A**

CA WDS:

Facility ID: Santa Ana River 360112001
Facility Type: Municipal/Domestic - Facility that treats sewage or a mixture of predominantly sewage and other waste from districts, municipalities, communities, hospitals, schools, and publicly or privately owned systems (excluding individual subsurface leaching systems disposing of less than 1,000 gallons per day).
Facility Status: Active - Any facility with a continuous or seasonal discharge that is under Waste Discharge Requirements.
NPDES Number: CA0105295 The 1st 2 characters designate the state. The remaining 7 are assigned by the Regional Board
Subregion: 8
Facility Telephone: Not reported
Facility Contact: Not reported
Agency Name: RIALTO CITY OF
Agency Address: 150 SOUTH PALM AVENUE
Agency City,St,Zip: RIALTO 92376
Agency Contact: BRADLEY L. BAXTER
Agency Telephone: 9094217229
Agency Type: City
SIC Code: 4952
SIC Code 2: Not reported
Primary Waste: Domestic Sewage combined with Industrial Waste
Primary Waste Type: Nonhazardous Solid Wastes/Influent or Solid Wastes that contain

MAP FINDINGS
FOCUS MAP 8

Map ID	Site	Database(s)	EPA ID Number
	STP (Continued)		S105689538
			nonhazardous putrescible and non putrescible solid, semisolid, and liquid wastes (E.G., garbage, trash, refuse, paper, demolition and construction wastes, manure, vegetable or animal solid and semisolid waste).
	Secondary Waste:		Not reported
	Secondary Waste Type:		Not reported
	Design Flow:		8
	Baseline Flow:		6
	Reclamation:		Producer: Reclamation requirements that have been issued to a producer of reclaimed water that does not use the product.
	POTW:		POTW has a local pretreatment program that has been approved by the U.S. EPA (or the regional board if the state is delegated the Federal Pretreatment Program) as being in conformance with federal prtreatment regulations [40CFR Part 403].
	Treat To Water:		Major Threat to Water Quality. A violation could render unusable a ground water or surface water resource used as a significant drink water supply, require closure of an area used for contact recreation, result in long-term deleterious effects on shell fish spawning or growth areas of aquatic resources, or directly expose the public to toxic substances.
	Complexity:		Category A - Any major NPDES facility, any non-NPDES facility (particularly those with toxic wastes) that would be a major if discharge was made to surface or ground waters, or any Class I disposal site. Includes any small-volume complex facility (particularly those with toxicwastes) with numerous discharge points, leak detection systems or ground water monitoring wells.
	Facility ID:		Santa Ana River 360112P01
	Facility Type:		Municipal/Domestic - Facility that treats sewage or a mixture of predominantly sewage and other waste from districts, municipalities, communities, hospitals, schools, and publicly or privately owned systems (excluding individual subsurface leaching systems disposing of less than 1,000 gallons per day).
	Facility Status:		Active - Any facility with a continuous or seasonal discharge that is under Waste Discharge Requirements.
	NPDES Number:		CA0105295 The 1st 2 characters designate the state. The remaining 7 are assigned by the Regional Board
	Subregion:		8
	Facility Telephone:		Not reported
	Facility Contact:		Not reported
	Agency Name:		RIALTO CITY OF
	Agency Address:		150 SOUTH PALM AVENUE
	Agency City,St,Zip:		RIALTO 92376
	Agency Contact:		BRADLEY L. BAXTER
	Agency Telephone:		9094217229
	Agency Type:		City
	SIC Code:		4952
	SIC Code 2:		Not reported
	Primary Waste:		Domestic Sewage combined with Industrial Waste
	Primary Waste Type:		Nonhazardous Solid Wastes/Influent or Solid Wastes that contain nonhazardous putrescible and non putrescible solid, semisolid, and liquid wastes (E.G., garbage, trash, refuse, paper, demolition and construction wastes, manure, vegetable or animal solid and semisolid waste).
	Secondary Waste:		Not reported
	Secondary Waste Type:		Not reported
	Design Flow:		13

MAP FINDINGS
FOCUS MAP 8

Map ID	Site	Database(s)	EPA ID Number
	<p>STP (Continued)</p> <p>Baseline Flow: 6</p> <p>Reclamation: Producer: Reclamation requirements that have been issued to a producer of reclaimed water that does not use the product.</p> <p>POTW: POTW has a local pretreatment program that has been approved by the U.S. EPA (or the regional board if the state is delegated the Federal Pretreatment Program) as being in conformance with federal prtreatment regulations [40CFR Part 403].</p> <p>Treat To Water: Major Threat to Water Quality. A violation could render unusable a ground water or surface water resource used as a significant drink water supply, require closure of an area used for contact recreation, result in long-term deleterious effects on shell fish spawning or growth areas of aquatic resources, or directly expose the public to toxic substances.</p> <p>Complexity: Category A - Any major NPDES facility, any non-NPDES facility (particularly those with toxic wastes) that would be a major if discharge was made to surface or ground waters, or any Class I disposal site. Includes any small-volume complex facility (particularly those with toxicwastes) with numerous discharge points, leak detection systems or ground water monitoring wells.</p>		S105689538
329	<p>RIALTO CITY 501 E SANTA ANA AV RIALTO, CA 92376</p> <p>FINDS: Other Pertinent Environmental Activity Identified at Site</p> <p>The NEI (National Emissions Inventory) database contains information on stationary and mobile sources that emit criteria air pollutants and their precursors, as well as hazardous air pollutants (HAPs).</p>	FINDS	1004442685 110002414156
329	<p>RIALTO WASTEWATER TREATMENT PLANT 501 EAST SANTA ANA AVENUE BLOOMINGTON, CA 92316</p> <p>FINDS: Other Pertinent Environmental Activity Identified at Site</p> <p>PCS (Permit Compliance System) is a computerized management information system that contains data on National Pollutant Discharge Elimination System (NPDES) permit holding facilities. PCS tracks the permit, compliance, and enforcement status of NPDES facilities.</p>	FINDS	1005979646 110000525842

MAP FINDINGS
FOCUS MAP 8

Map ID	Site	Database(s)	EPA ID Number
329	<p>501 E. SANTA ANA AVE BLOOMINGTON, CA 92316</p> <p>CHMIRS: OES Incident Number: 00-3177 OES notification: 7/16/200003:19:22 PM OES Date: Not reported OES Time: Not reported Incident Date: Not reported Date Completed: Not reported Property Use: Not reported Agency Id Number: Not reported Agency Incident Number: Not reported Time Notified: Not reported Time Completed: Not reported Surrounding Area: Not reported Estimated Temperature: Not reported Property Management: Not reported Special Studies 1: Not reported Special Studies 2: Not reported Special Studies 3: Not reported Special Studies 4: Not reported Special Studies 5: Not reported Special Studies 6: Not reported More Than Two Substances Involved?: Not reported Resp Agncy Personel # Of Decontaminated: Not reported Responding Agency Personel # Of Injuries: Not reported Responding Agency Personel # Of Fatalities: Not reported Others Number Of Decontaminated: Not reported Others Number Of Injuries: Not reported Others Number Of Fatalities: Not reported Vehicle Make/year: Not reported Vehicle License Number: Not reported Vehicle State: Not reported Vehicle Id Number: Not reported CA/DOT/PUC/ICC Number: Not reported Company Name: Not reported Reporting Officer Name/ID: Not reported Report Date: Not reported Comments: Not reported Facility Telephone: Not reported Waterway Involved: Yes Waterway: Santa Ana River Spill Site: Not reported Cleanup By: Reporting Party Containment: Not reported What Happened: Not reported Type: Not reported Measure: Not reported Other: Not reported Date/Time: Not reported Year: 2000 Agency: Rialto Waste Water Treatment Plant Incident Date: 7/15/200012:00:00 AM Admin Agency: San Bernardino County Health Department Amount: Not reported Contained: Yes Site Type: Treatment/Sewage Facility</p>	CHMIRS	S105666603 N/A

MAP FINDINGS
FOCUS MAP 8

Map ID	Site	Database(s)	EPA ID Number
--------	------	-------------	---------------

(Continued)

S105666603

E Date:	Not reported
Substance:	Treated Sewage
Quantity Released:	Not reported
BBLs:	0
Cups:	0
CUFT:	0
Gallons:	4,800,000
Grams:	0
Pounds:	0
Liters:	0
Ounces:	0
Pints:	0
Quarts:	0
Sheen:	0
Tons:	0
Unknown:	0
Description:	Not reported
Evacuations:	0
Number of Injuries:	0
Number of Fatalities:	0
Description:	This is a NORMAL release. The treated sewage exceeded 5 NTU.

329

501 EAST SANTA ANA AVE
BLOOMINGTON, CA

CHMIRS S105667511
N/A

CHMIRS:

OES Incident Number:	00-2232
OES notification:	5/21/200008:00:12 AM
OES Date:	Not reported
OES Time:	Not reported
Incident Date:	Not reported
Date Completed:	Not reported
Property Use:	Not reported
Agency Id Number:	Not reported
Agency Incident Number:	Not reported
Time Notified:	Not reported
Time Completed:	Not reported
Surrounding Area:	Not reported
Estimated Temperature:	Not reported
Property Management:	Not reported
Special Studies 1:	Not reported
Special Studies 2:	Not reported
Special Studies 3:	Not reported
Special Studies 4:	Not reported
Special Studies 5:	Not reported
Special Studies 6:	Not reported
More Than Two Substances Involved?:	Not reported
Resp Agncy Personel # Of Decontaminated:	Not reported
Responding Agency Personel # Of Injuries:	Not reported
Responding Agency Personel # Of Fatalities:	Not reported
Others Number Of Decontaminated:	Not reported
Others Number Of Injuries:	Not reported
Others Number Of Fatalities:	Not reported
Vehicle Make/year:	Not reported
Vehicle License Number:	Not reported
Vehicle State:	Not reported
Vehicle Id Number:	Not reported

MAP FINDINGS
FOCUS MAP 8

Map ID	Site	Database(s)	EPA ID Number
--------	------	-------------	---------------

(Continued)

S105667511

CA/DOT/PUC/ICC Number:	Not reported
Company Name:	Not reported
Reporting Officer Name/ID:	Not reported
Report Date:	Not reported
Comments:	Not reported
Facility Telephone:	Not reported
Waterway Involved:	Yes
Waterway:	storm drain
Spill Site:	Not reported
Cleanup By:	Reporting Party
Containment:	Not reported
What Happened:	Not reported
Type:	Not reported
Measure:	Not reported
Other:	Not reported
Date/Time:	Not reported
Year:	2000
Agency:	OMI
Incident Date:	5/20/200012:00:00 AM
Admin Agency:	San Bernardino County Health Department
Amount:	Not reported
Contained:	Yes
Site Type:	Treatment/Sewage Facility
E Date:	Not reported
Substance:	tertiary treated water
Quantity Released:	Not reported
BBLs:	0
Cups:	0
CUFT:	0
Gallons:	125,000
Grams:	0
Pounds:	0
Liters:	0
Ounces:	0
Pints:	0
Quarts:	0
Sheen:	0
Tons:	0
Unknown:	0
Description:	Not reported
Evacuations:	0
Number of Injuries:	0
Number of Fatalities:	0
Description:	Control failure for wet well pump and alarm failed also for the backwash filters...continued for about 24 hrs from aprox 0500 Friday morning 'till 0730 on Saturday morning.

329

**CITY OF RIALTO/US FILTER
501 E SANTA ANA AVE
BLOOMINGTON, CA 92316**

**HAZNET S102814558
EMI N/A**

HAZNET:

Gepaid:	CAL000067171
Contact:	CITY OF RIALTO
Telephone:	0000000000
Facility Addr2:	Not reported
Mailing Name:	Not reported
Mailing Address:	501 E SANTA ANA AVE

MAP FINDINGS
FOCUS MAP 8

Map ID	Site	Database(s)	EPA ID Number
--------	------	-------------	---------------

CITY OF RIALTO/US FILTER (Continued)

S102814558

Mailing City,St,Zip: BLOOMINGTON, CA 923162911
 Gen County: San Bernardino
 TSD EPA ID: CAT080013352
 TSD County: Los Angeles
 Waste Category: Unspecified aqueous solution
 Disposal Method: Recycler
 Tons: .4586
 Facility County: San Bernardino

Gepaid: CAL000067171
 Contact: ANDREW BAKER/FACILITY MANAGER
 Telephone: 9098772752
 Facility Addr2: Not reported
 Mailing Name: Not reported
 Mailing Address: 501 E SANTA ANA AVE
 Mailing City,St,Zip: BLOOMINGTON, CA 923162911
 Gen County: San Bernardino
 TSD EPA ID: AZ0000337360
 TSD County: 99
 Waste Category: Other inorganic solid waste
 Disposal Method: Recycler
 Tons: 0
 Facility County: Not reported

Gepaid: CAL000067171
 Contact: ANDREW BAKER/FACILITY MANAGER
 Telephone: 9098772752
 Facility Addr2: Not reported
 Mailing Name: Not reported
 Mailing Address: 501 E SANTA ANA AVE
 Mailing City,St,Zip: BLOOMINGTON, CA 923162911
 Gen County: San Bernardino
 TSD EPA ID: CAD008302903
 TSD County: Los Angeles
 Waste Category: Off-specification, aged, or surplus inorganics
 Disposal Method: H14
 Tons: 0
 Facility County: San Bernardino

Gepaid: CAL000067171
 Contact: CHENG PETER LEE PROJECT MGR
 Telephone: 9098772752
 Facility Addr2: Not reported
 Mailing Name: Not reported
 Mailing Address: 501 E SANTA ANA AVE
 Mailing City,St,Zip: BLOOMINGTON, CA 923162911
 Gen County: San Bernardino
 TSD EPA ID: Not reported
 TSD County: Los Angeles
 Waste Category: Unspecified organic liquid mixture
 Disposal Method: Disposal, Land Fill
 Tons: 2.08
 Facility County: Not reported

Gepaid: CAL000067171
 Contact: CHENG PETER LEE PROJECT MGR
 Telephone: 9098772752

MAP FINDINGS
FOCUS MAP 8

Map ID	Site	Database(s)	EPA ID Number
--------	------	-------------	---------------

CITY OF RIALTO/US FILTER (Continued)

S102814558

Facility Addr2: Not reported
Mailing Name: Not reported
Mailing Address: 501 E SANTA ANA AVE
Mailing City,St,Zip: BLOOMINGTON, CA 923162911
Gen County: San Bernardino
TSD EPA ID: Not reported
TSD County: Los Angeles
Waste Category: Liquids with pH <UN-> 2
Disposal Method: Recycler
Tons: 0.04
Facility County: Not reported

[Click this hyperlink](#) while viewing on your computer to access
26 additional CA_HAZNET: record(s) in the EDR Site Report.

EMI:

Year: 2002
Carbon Monoxide Emissions Tons/Yr: 36
Air Basin: SC
Facility ID: 12923
Air District Name: SC
SIC Code: 4952
Air District Name: SOUTH COAST AQMD
Community Health Air Pollution Info System: Not reported
Consolidated Emission Reporting Rule: Not reported
Total Organic Hydrocarbon Gases Tons/Yr: 1
Reactive Organic Gases Tons/Yr: 0
Carbon Monoxide Emissions Tons/Yr: 1
NOX - Oxides of Nitrogen Tons/Yr: 0
SOX - Oxides of Sulphur Tons/Yr: 0
Particulate Matter Tons/Yr: 0
Part. Matter 10 Micrometers & Smlr Tons/Yr: 0

Year: 2003
Carbon Monoxide Emissions Tons/Yr: 36
Air Basin: SC
Facility ID: 12923
Air District Name: SC
SIC Code: 4952
Air District Name: SOUTH COAST AQMD
Community Health Air Pollution Info System: Not reported
Consolidated Emission Reporting Rule: Not reported
Total Organic Hydrocarbon Gases Tons/Yr: 1
Reactive Organic Gases Tons/Yr: 0
Carbon Monoxide Emissions Tons/Yr: 1
NOX - Oxides of Nitrogen Tons/Yr: 0
SOX - Oxides of Sulphur Tons/Yr: 0
Particulate Matter Tons/Yr: 0
Part. Matter 10 Micrometers & Smlr Tons/Yr: 0

Year: 2004
Carbon Monoxide Emissions Tons/Yr: 36
Air Basin: SC
Facility ID: 12923
Air District Name: SC
SIC Code: 4952
Air District Name: SOUTH COAST AQMD

MAP FINDINGS
FOCUS MAP 8

Map ID	Site	Database(s)	EPA ID Number
	CITY OF RIALTO/US FILTER (Continued)		S102814558
	Community Health Air Pollution Info System:	Not reported	
	Consolidated Emission Reporting Rule:	Not reported	
	Total Organic Hydrocarbon Gases Tons/Yr:	0.56282428	
	Reactive Organic Gases Tons/Yr:	0.18	
	Carbon Monoxide Emissions Tons/Yr:	0.789335	
	NOX - Oxides of Nitrogen Tons/Yr:	0.31056	
	SOX - Oxides of Sulphur Tons/Yr:	0.17966445	
	Particulate Matter Tons/Yr:	0.1633725	
	Part. Matter 10 Micrometers & Smlr Tons/Yr:	0.16	
	Year:	2005	
	Carbon Monoxide Emissions Tons/Yr:	36	
	Air Basin:	SC	
	Facility ID:	12923	
	Air District Name:	SC	
	SIC Code:	4952	
	Air District Name:	SOUTH COAST AQMD	
	Community Health Air Pollution Info System:	Not reported	
	Consolidated Emission Reporting Rule:	Not reported	
	Total Organic Hydrocarbon Gases Tons/Yr:	.30985514	
	Reactive Organic Gases Tons/Yr:	.20277691022	
	Carbon Monoxide Emissions Tons/Yr:	.69747	
	NOX - Oxides of Nitrogen Tons/Yr:	.20986	
	SOX - Oxides of Sulphur Tons/Yr:	.26105285	
	Particulate Matter Tons/Yr:	.32423	
	Part. Matter 10 Micrometers & Smlr Tons/Yr:	.32422565	
337	DURA TECHNOLOGIES INC 2720 S WILLOW AVE BLDG A BLOOMINGTON, CA 92316	TRIS	1009397882 92376DRTCH27
337	2720 S. WILLOW AVE BLOOMINGTON, CA	CHMIRS	S109037970 N/A
	CHMIRS:		
	OES Incident Number:	06-4936	
	OES notification:	8/18/2006 08:49:13 AM	
	OES Date:	Not reported	
	OES Time:	Not reported	
	Incident Date:	Not reported	
	Date Completed:	Not reported	
	Property Use:	Not reported	
	Agency Id Number:	Not reported	
	Agency Incident Number:	Not reported	
	Time Notified:	Not reported	
	Time Completed:	Not reported	
	Surrounding Area:	Not reported	
	Estimated Temperature:	Not reported	
	Property Management:	Not reported	
	Special Studies 1:	Not reported	
	Special Studies 2:	Not reported	
	Special Studies 3:	Not reported	
	Special Studies 4:	Not reported	

MAP FINDINGS
FOCUS MAP 8

Map ID Site Database(s) EPA ID Number

(Continued)

S109037970

Special Studies 5: Not reported
 Special Studies 6: Not reported
 More Than Two Substances Involved?: Not reported
 Resp Agency Personel # Of Decontaminated: Not reported
 Responding Agency Personel # Of Injuries: Not reported
 Responding Agency Personel # Of Fatalities: Not reported
 Others Number Of Decontaminated: Not reported
 Others Number Of Injuries: Not reported
 Others Number Of Fatalities: Not reported
 Vehicle Make/year: Not reported
 Vehicle License Number: Not reported
 Vehicle State: Not reported
 Vehicle Id Number: Not reported
 CA/DOT/PUC/ICC Number: Not reported
 Company Name: Not reported
 Reporting Officer Name/ID: Not reported
 Report Date: Not reported
 Comments: Not reported
 Facility Telephone: Not reported
 Waterway Involved: Not reported
 Waterway: Not reported
 Spill Site: Not reported
 Cleanup By: Reporting Party
 Containment: Not reported
 What Happened: Not reported
 Type: Not reported
 Measure: Not reported
 Other: Not reported
 Date/Time: Not reported
 Year: 2006
 Agency: Dura Technologies Inc.
 Incident Date: 8/18/2006 12:00:00 AM
 Admin Agency: San Bernardino County Health Department
 Amount: Not reported
 Contained: Yes
 Site Type: Industrial Plant
 E Date: Not reported
 Substance: Adhesive
 Quantity Released: Not reported
 BBLs: 0
 Cups: 0
 CUFT: 0
 Gallons: 0.000000
 Grams: 0
 Pounds: 0
 Liters: 0
 Ounces: 0
 Pints: 0
 Quarts: 0
 Sheen: 0
 Tons: 0
 Unknown: 0
 Description: Not reported
 Evacuations: 0
 Number of Injuries: 0
 Number of Fatalities: 0
 Description: A road adhesive activated and generated enough heat to set off sprinkler

MAP FINDINGS
FOCUS MAP 8

Map ID Site Database(s) EPA ID Number

(Continued)

S109037970

system. The fire department responded and wash down the area. There is a berm around the building and the water is being tested.

337

DURA TECHNOLOGIES, INC.
2720-A S WILLOW AVE.
RIALTO, CA 92376

EMI S105937562
N/A

EMI:

Year: 1997
Carbon Monoxide Emissions Tons/Yr: 36
Air Basin: SC
Facility ID: 69409
Air District Name: SC
SIC Code: 2851
Air District Name: SOUTH COAST AQMD
Community Health Air Pollution Info System: Not reported
Consolidated Emission Reporting Rule: Not reported
Total Organic Hydrocarbon Gases Tons/Yr: 4
Reactive Organic Gases Tons/Yr: 4
Carbon Monoxide Emissions Tons/Yr: 0
NOX - Oxides of Nitrogen Tons/Yr: 0
SOX - Oxides of Sulphur Tons/Yr: 0
Particulate Matter Tons/Yr: 0
Part. Matter 10 Micrometers & Smlr Tons/Yr: 0

Year: 1998
Carbon Monoxide Emissions Tons/Yr: 36
Air Basin: SC
Facility ID: 69409
Air District Name: SC
SIC Code: 2851
Air District Name: SOUTH COAST AQMD
Community Health Air Pollution Info System: Not reported
Consolidated Emission Reporting Rule: Not reported
Total Organic Hydrocarbon Gases Tons/Yr: 4
Reactive Organic Gases Tons/Yr: 4
Carbon Monoxide Emissions Tons/Yr: 0
NOX - Oxides of Nitrogen Tons/Yr: 0
SOX - Oxides of Sulphur Tons/Yr: 0
Particulate Matter Tons/Yr: 0
Part. Matter 10 Micrometers & Smlr Tons/Yr: 0

Year: 1999
Carbon Monoxide Emissions Tons/Yr: 36
Air Basin: SC
Facility ID: 69409
Air District Name: SC
SIC Code: 2851
Air District Name: SOUTH COAST AQMD
Community Health Air Pollution Info System: Not reported
Consolidated Emission Reporting Rule: Not reported
Total Organic Hydrocarbon Gases Tons/Yr: 4
Reactive Organic Gases Tons/Yr: 4
Carbon Monoxide Emissions Tons/Yr: 0
NOX - Oxides of Nitrogen Tons/Yr: 0
SOX - Oxides of Sulphur Tons/Yr: 0
Particulate Matter Tons/Yr: 0
Part. Matter 10 Micrometers & Smlr Tons/Yr: 0

MAP FINDINGS
FOCUS MAP 8

Map ID	Site	Database(s)	EPA ID Number
--------	------	-------------	---------------

DURA TECHNOLOGIES, INC. (Continued)

S105937562

Year: 2000
 Carbon Monoxide Emissions Tons/Yr: 36
 Air Basin: SC
 Facility ID: 69409
 Air District Name: SC
 SIC Code: 2851
 Air District Name: SOUTH COAST AQMD
 Community Health Air Pollution Info System: Not reported
 Consolidated Emission Reporting Rule: Not reported
 Total Organic Hydrocarbon Gases Tons/Yr: 4
 Reactive Organic Gases Tons/Yr: 4
 Carbon Monoxide Emissions Tons/Yr: 0
 NOX - Oxides of Nitrogen Tons/Yr: 0
 SOX - Oxides of Sulphur Tons/Yr: 0
 Particulate Matter Tons/Yr: 0
 Part. Matter 10 Micrometers & Smlr Tons/Yr: 0

Year: 2001
 Carbon Monoxide Emissions Tons/Yr: 36
 Air Basin: SC
 Facility ID: 69409
 Air District Name: SC
 SIC Code: 2851
 Air District Name: SOUTH COAST AQMD
 Community Health Air Pollution Info System: Not reported
 Consolidated Emission Reporting Rule: Not reported
 Total Organic Hydrocarbon Gases Tons/Yr: 3
 Reactive Organic Gases Tons/Yr: 3
 Carbon Monoxide Emissions Tons/Yr: 0
 NOX - Oxides of Nitrogen Tons/Yr: 0
 SOX - Oxides of Sulphur Tons/Yr: 0
 Particulate Matter Tons/Yr: 0
 Part. Matter 10 Micrometers & Smlr Tons/Yr: 0

337

**DURA TECHNOLOGIES INC
 2720 S WILLOW AVENUE BDG A
 RIALTO, CA 92376**

**RCRA-SQG 1000149070
 FINDS CAD982520090
 HAZNET**

RCRA-SQG:

Date form received by agency: 02/22/2006
 Facility name: DURA TECHNOLOGIES, INC
 Facility address: 2720 S WILLOW AV # A
 BLOOMINGTON, CA 92316
 EPA ID: CAD982520090
 Contact: RICHARD STEWART
 Contact address: Not reported
 Not reported
 Contact country: Not reported
 Contact telephone: (909) 877-8477
 Contact email: RSTEWART@DURATEC1.COM
 EPA Region: 09
 Classification: Small Small Quantity Generator
 Description: Handler: generates more than 100 and less than 1000 kg of hazardous waste during any calendar month and accumulates less than 6000 kg of hazardous waste at any time; or generates 100 kg or less of hazardous waste during any calendar month, and accumulates more than 1000 kg of hazardous waste at any time

MAP FINDINGS
FOCUS MAP 8

Map ID Site Database(s) EPA ID Number

DURA TECHNOLOGIES INC (Continued)

1000149070

Owner/Operator Summary:

Owner/operator name: DURALL PLASTICS INC
Owner/operator address: NOT REQUIRED
NOT REQUIRED, ME 99999
Owner/operator country: Not reported
Owner/operator telephone: (415) 555-1212
Legal status: Private
Owner/Operator Type: Owner
Owner/Op start date: Not reported
Owner/Op end date: Not reported

Owner/operator name: DOUGLAS L DENNIS
Owner/operator address: 2720 S WILLOW AVE
BLOOMINGTON, CA 92316
Owner/operator country: US
Owner/operator telephone: Not reported
Legal status: Private
Owner/Operator Type: Owner
Owner/Op start date: 01/09/1990
Owner/Op end date: Not reported

Owner/operator name: DURA TECHNOLOGIES, INC
Owner/operator address: Not reported
Not reported
Owner/operator country: US
Owner/operator telephone: Not reported
Legal status: Private
Owner/Operator Type: Operator
Owner/Op start date: 01/09/1990
Owner/Op end date: Not reported

Owner/operator name: NOT REQUIRED
Owner/operator address: NOT REQUIRED
NOT REQUIRED, ME 99999
Owner/operator country: Not reported
Owner/operator telephone: (415) 555-1212
Legal status: Private
Owner/Operator Type: Operator
Owner/Op start date: Not reported
Owner/Op end date: Not reported

Handler Activities Summary:

U.S. importer of hazardous waste: No
Mixed waste (haz. and radioactive): No
Recycler of hazardous waste: No
Transporter of hazardous waste: No
Treater, storer or disposer of HW: No
Underground injection activity: No
On-site burner exemption: No
Furnace exemption: No
Used oil fuel burner: No
Used oil processor: No
User oil refiner: No
Used oil fuel marketer to burner: No
Used oil Specification marketer: No
Used oil transfer facility: No

MAP FINDINGS
FOCUS MAP 8

Map ID	Site	Database(s)	EPA ID Number
--------	------	-------------	---------------

DURA TECHNOLOGIES INC (Continued)

1000149070

Used oil transporter: No
Off-site waste receiver: Commercial status unknown

Universal Waste Summary:

Waste type: Batteries
Accumulated waste on-site: No
Generated waste on-site: No

Waste type: Lamps
Accumulated waste on-site: No
Generated waste on-site: No

Waste type: Pesticides
Accumulated waste on-site: No
Generated waste on-site: No

Waste type: Thermostats
Accumulated waste on-site: No
Generated waste on-site: No

Historical Generators:

Date form received by agency: 02/22/2006
Facility name: DURA TECHNOLOGIES, INC
Classification: Large Quantity Generator

Date form received by agency: 01/10/2005
Facility name: DURA TECHNOLOGIES, INC
Site name: DURA TECHNOLOGIES INC
Classification: Small Quantity Generator

Date form received by agency: 04/28/1989
Facility name: DURA TECHNOLOGIES, INC
Site name: DURALL PLASTICS INC
Classification: Small Quantity Generator

Hazardous Waste Summary:

Waste code: D001
Waste name: IGNITABLE HAZARDOUS WASTES ARE THOSE WASTES WHICH HAVE A FLASHPOINT OF LESS THAN 140 DEGREES FAHRENHEIT AS DETERMINED BY A PENSKEY-MARTENS CLOSED CUP FLASH POINT TESTER. ANOTHER METHOD OF DETERMINING THE FLASH POINT OF A WASTE IS TO REVIEW THE MATERIAL SAFETY DATA SHEET, WHICH CAN BE OBTAINED FROM THE MANUFACTURER OR DISTRIBUTOR OF THE MATERIAL. LACQUER THINNER IS AN EXAMPLE OF A COMMONLY USED SOLVENT WHICH WOULD BE CONSIDERED AS IGNITABLE HAZARDOUS WASTE.

Waste code: D035
Waste name: METHYL ETHYL KETONE

Waste code: F003
Waste name: THE FOLLOWING SPENT NON-HALOGENATED SOLVENTS: XYLENE, ACETONE, ETHYL ACETATE, ETHYL BENZENE, ETHYL ETHER, METHYL ISOBUTYL KETONE, N-BUTYL ALCOHOL, CYCLOHEXANONE, AND METHANOL; ALL SPENT SOLVENT MIXTURES/BLENDS CONTAINING, BEFORE USE, ONLY THE ABOVE SPENT NON-HALOGENATED SOLVENTS; AND ALL SPENT SOLVENT MIXTURES/BLENDS CONTAINING, BEFORE USE, ONE OR MORE OF THE ABOVE NON-HALOGENATED SOLVENTS, AND, A TOTAL OF TEN PERCENT OR MORE (BY VOLUME) OF ONE OR

MAP FINDINGS
FOCUS MAP 8

Map ID Site Database(s) EPA ID Number

DURA TECHNOLOGIES INC (Continued)

1000149070

MORE OF THOSE SOLVENTS LISTED IN F001, F002, F004, AND F005, AND STILL BOTTOMS FROM THE RECOVERY OF THESE SPENT SOLVENTS AND SPENT SOLVENT MIXTURES.

Waste code: F005
Waste name: THE FOLLOWING SPENT NON-HALOGENATED SOLVENTS: TOLUENE, METHYL ETHYL KETONE, CARBON DISULFIDE, ISOBUTANOL, PYRIDINE, BENZENE, 2-ETHOXYETHANOL, AND 2-NITROPROPANE; ALL SPENT SOLVENT MIXTURES/BLENDS CONTAINING, BEFORE USE, A TOTAL OF TEN PERCENT OR MORE (BY VOLUME) OF ONE OR MORE OF THE ABOVE NON-HALOGENATED SOLVENTS OR THOSE SOLVENTS LISTED IN F001, F002, OR F004; AND STILL BOTTOMS FROM THE RECOVERY OF THESE SPENT SOLVENTS AND SPENT SOLVENT MIXTURES.

Biennial Reports:

Last Biennial Reporting Year: 2005

Annual Waste Handled:

Waste code: D001
Waste name: IGNITABLE HAZARDOUS WASTES ARE THOSE WASTES WHICH HAVE A FLASHPOINT OF LESS THAN 140 DEGREES FAHRENHEIT AS DETERMINED BY A PENSKEY-MARTENS CLOSED CUP FLASH POINT TESTER. ANOTHER METHOD OF DETERMINING THE FLASH POINT OF A WASTE IS TO REVIEW THE MATERIAL SAFETY DATA SHEET, WHICH CAN BE OBTAINED FROM THE MANUFACTURER OR DISTRIBUTOR OF THE MATERIAL. LACQUER THINNER IS AN EXAMPLE OF A COMMONLY USED SOLVENT WHICH WOULD BE CONSIDERED AS IGNITABLE HAZARDOUS WASTE.

Amount (Lbs): 34240

Waste code: D002
Waste name: A WASTE WHICH HAS A PH OF LESS THAN 2 OR GREATER THAN 12.5 IS CONSIDERED TO BE A CORROSIVE HAZARDOUS WASTE. SODIUM HYDROXIDE, A CAUSTIC SOLUTION WITH A HIGH PH, IS OFTEN USED BY INDUSTRIES TO CLEAN OR DEGREASE PARTS. HYDROCHLORIC ACID, A SOLUTION WITH A LOW PH, IS USED BY MANY INDUSTRIES TO CLEAN METAL PARTS PRIOR TO PAINTING. WHEN THESE CAUSTIC OR ACID SOLUTIONS BECOME CONTAMINATED AND MUST BE DISPOSED, THE WASTE WOULD BE A CORROSIVE HAZARDOUS WASTE.

Amount (Lbs): 1440

Waste code: D035
Waste name: METHYL ETHYL KETONE
Amount (Lbs): 32800

Waste code: F003
Waste name: THE FOLLOWING SPENT NON-HALOGENATED SOLVENTS: XYLENE, ACETONE, ETHYL ACETATE, ETHYL BENZENE, ETHYL ETHER, METHYL ISOBUTYL KETONE, N-BUTYL ALCOHOL, CYCLOHEXANONE, AND METHANOL; ALL SPENT SOLVENT MIXTURES/BLENDS CONTAINING, BEFORE USE, ONLY THE ABOVE SPENT NON-HALOGENATED SOLVENTS; AND ALL SPENT SOLVENT MIXTURES/BLENDS CONTAINING, BEFORE USE, ONE OR MORE OF THE ABOVE NON-HALOGENATED SOLVENTS, AND, A TOTAL OF TEN PERCENT OR MORE (BY VOLUME) OF ONE OR MORE OF THOSE SOLVENTS LISTED IN F001, F002, F004, AND F005, AND STILL BOTTOMS FROM THE RECOVERY OF THESE SPENT SOLVENTS AND SPENT SOLVENT MIXTURES.

Amount (Lbs): 32800

Waste code: F005
Waste name: THE FOLLOWING SPENT NON-HALOGENATED SOLVENTS: TOLUENE, METHYL ETHYL KETONE, CARBON DISULFIDE, ISOBUTANOL, PYRIDINE, BENZENE,

MAP FINDINGS
FOCUS MAP 8

Map ID	Site	Database(s)	EPA ID Number
--------	------	-------------	---------------

DURA TECHNOLOGIES INC (Continued)

1000149070

2-ETHOXYETHANOL, AND 2-NITROPROPANE; ALL SPENT SOLVENT MIXTURES/BLENDS CONTAINING, BEFORE USE, A TOTAL OF TEN PERCENT OR MORE (BY VOLUME) OF ONE OR MORE OF THE ABOVE NON-HALOGENATED SOLVENTS OR THOSE SOLVENTS LISTED IN F001, F002, OR F004; AND STILL BOTTOMS FROM THE RECOVERY OF THESE SPENT SOLVENTS AND SPENT SOLVENT MIXTURES.

Amount (Lbs): 32800

Violation Status: No violations found

FINDS:

Other Pertinent Environmental Activity Identified at Site

TRIS (Toxics Release Inventory System) contains information from facilities on the amounts of over 300 listed toxic chemicals that these facilities release directly to air, water, land, or that are transported off-site.

The NEI (National Emissions Inventory) database contains information on stationary and mobile sources that emit criteria air pollutants and their precursors, as well as hazardous air pollutants (HAPs).

RCRAInfo is a national information system that supports the Resource Conservation and Recovery Act (RCRA) program through the tracking of events and activities related to facilities that generate, transport, and treat, store, or dispose of hazardous waste. RCRAInfo allows RCRA program staff to track the notification, permit, compliance, and corrective action activities required under RCRA.

HAZNET:

Gepaid: CAD982520090
 Contact: INACTIVE PER SURVEY 1-25-95LH
 Telephone: 9098778477
 Facility Addr2: Not reported
 Mailing Name: Not reported
 Mailing Address: 2720 S WILLOW AVENUE BDG A
 Mailing City,St,Zip: BLOOMINGTON, CA 923760000
 Gen County: San Bernardino
 TSD EPA ID: ARD981057870
 TSD County: 99
 Waste Category: Unspecified solvent mixture Waste
 Disposal Method: Not reported
 Tons: 3.33
 Facility County: Not reported

337

**ROGER W. ZIMMERMAN
11150 WILLOW ST.
BLOOMINGTON, CA 92316**

**HIST UST U001574591
N/A**

HIST UST:

Region: STATE
 Facility ID: 00000035226
 Facility Type: Other
 Other Type: FARMING
 Total Tanks: 0000
 Contact Name: Not reported
 Telephone: 7148770382

MAP FINDINGS
FOCUS MAP 8

Map ID	Site	Database(s)	EPA ID Number
	<p>ROGER W. ZIMMERMAN (Continued)</p> <p>Owner Name: ROGER W. ZIMMERMAN Owner Address: 11150 WILLOW ST. Owner City,St,Zip: BLOOMINGTON, CA 92316</p> <p>Tank Num: 001 Container Num: 1 Year Installed: 1975 Tank Capacity: 00000694 Tank Used for: PRODUCT Type of Fuel: UNLEADED Tank Construction: Not reported Leak Detection: Stock Inventor</p>		U001574591
337	<p>C & M STEEL 2755 S WILLOW AVE BLOOMINGTON, CA 92316</p> <p>HAZNET: Gepaid: CAL000292692 Contact: MATTHEW MAYO Telephone: 8303728831 Facility Addr2: Not reported Mailing Name: Not reported Mailing Address: 2755 S WILLOW AVE Mailing City,St,Zip: BLOOMINGTON, CA 923163260 Gen County: San Bernardino TSD EPA ID: CAD980884183 TSD County: Sacramento Waste Category: Unspecified oil-containing waste Disposal Method: Not reported Tons: 0.12 Facility County: Not reported</p>	HAZNET	S108199990 N/A
337	<p>CMC STEEL FABRICATORS INC (DBA CMC REBAR FABRICATORS) 2755 S WILLOW AVE BLOOMINGTON, CA 92316</p> <p>HAZNET: Gepaid: CAL000292692 Contact: RUBEN IGUARAN / COMPL SUPVR Telephone: 8303728698 Facility Addr2: Not reported Mailing Name: Not reported Mailing Address: 2755 S WILLOW AVE Mailing City,St,Zip: BLOOMINGTON, CA 923163260 Gen County: San Bernardino TSD EPA ID: CAD980884183 TSD County: Sacramento Waste Category: Unspecified oil-containing waste Disposal Method: Disposal, Land Fill Tons: 0.25 Facility County: San Bernardino</p>	HAZNET TRIS	1010000009 92316CMCRB27

MAP FINDINGS
FOCUS MAP 8

Map ID	Site	Database(s)	EPA ID Number
337	J L DAVIDSON CO INC 2755 S WILLOW AVE RIALTO, CA 92376 San Bern. Co. Permit: Region: SAN BERNARDINO Facility ID: FA0004063 Owner: J L DAVIDSON CO INC Permit Number: PT0006194 Permit Category: LIMITED QUANTITY GENERATOR(B) Facility Status: INACTIVE Expiration Date: 7/31/2005 12:00:00AM Region: SAN BERNARDINO Facility ID: FA0004063 Owner: J L DAVIDSON CO INC Permit Number: PT0006188 Permit Category: HAZMAT HANDLER 0-10 EMPLOYEES (W/GEN PRMT) Facility Status: INACTIVE Expiration Date: 7/31/2005 12:00:00AM	San Bern. Co. Permit	S106910933 N/A
337	CMC REBAR FABRICATORS 2755 S WILLOW AVE RIALTO, CA 92376 San Bern. Co. Permit: Region: SAN BERNARDINO Facility ID: FA0009577 Owner: CMC STEEL FABRICATORS, INC Permit Number: PT0016426 Permit Category: SPECIAL GENERATOR(B) Facility Status: ACTIVE Expiration Date: 3/31/2009 12:00:00AM Region: SAN BERNARDINO Facility ID: FA0009577 Owner: CMC STEEL FABRICATORS, INC Permit Number: PT0016425 Permit Category: SPECIAL HANDLER Facility Status: ACTIVE Expiration Date: 3/31/2009 12:00:00AM	San Bern. Co. Permit	S106911354 N/A
337	CMC STEEL FABRICATORS INC (DBA CMC REBAR FABRICATORS) 2755 S WILLOW AVE BLOOMINGTON, CA 92316 FINDS: Other Pertinent Environmental Activity Identified at Site TRIS (Toxics Release Inventory System) contains information from facilities on the amounts of over 300 listed toxic chemicals that these facilities release directly to air, water, land, or that are transported off-site.	FINDS	1009569723 110024942712

MAP FINDINGS
FOCUS MAP 8

Map ID	Site	Database(s)	EPA ID Number
342	STANDON COMPANY INC 2830 S RIVERSIDE AVE RIALTO, CA 92376	San Bern. Co. Permit	UST U003784904 N/A
	<p>UST:</p> <p>Local Agency: 36000 Facility ID: 86011793</p> <p>San Bern. Co. Permit:</p> <p>Region: SAN BERNARDINO Facility ID: FA0006427 Owner: PRIETO, FRANK Permit Number: PT0003025 Permit Category: HAZMAT HANDLER - UST ONLY Facility Status: INACTIVE Expiration Date: 7/31/2007 12:00:00AM</p> <p>Region: SAN BERNARDINO Facility ID: FA0006427 Owner: PRIETO, FRANK Permit Number: PT0011301 Permit Category: UST OWNERSHIP/OPERATING PERMIT (PER UST) Facility Status: INACTIVE Expiration Date: 7/31/2006 12:00:00AM</p> <p>Region: SAN BERNARDINO Facility ID: FA0006427 Owner: PRIETO, FRANK Permit Number: PT0003026 Permit Category: GENERATOR - 0-10 EMPLOYEES Facility Status: INACTIVE Expiration Date: 7/31/2004 12:00:00AM</p>		
342	PACIFIC TANK LINES INC 2801 S RIVERSIDE AVE BLOOMINGTON, CA 92316		FINDS 1007730124 HAZNET 110018870630 CA WDS
	<p>FINDS:</p> <p>Other Pertinent Environmental Activity Identified at Site</p> <p>RCRAInfo is a national information system that supports the Resource Conservation and Recovery Act (RCRA) program through the tracking of events and activities related to facilities that generate, transport, and treat, store, or dispose of hazardous waste. RCRAInfo allows RCRA program staff to track the notification, permit, compliance, and corrective action activities required under RCRA.</p> <p>HAZNET:</p> <p>Gepaid: CAR000154336 Contact: GREG BATTEN, PRESIDENT Telephone: 9516801900 Facility Addr2: Not reported Mailing Name: Not reported Mailing Address: 4344 LATHAM ST #230 Mailing City,St,Zip: RIVERSIDE, CA 92501 Gen County: San Bernardino TSD EPA ID: CAD982444481 TSD County: San Bernardino</p>		

MAP FINDINGS
 FOCUS MAP 8

Map ID	Site	Database(s)	EPA ID Number
--------	------	-------------	---------------

PACIFIC TANK LINES INC (Continued)

1007730124

Waste Category: Other organic solids
 Disposal Method: Recycler
 Tons: 0.45
 Facility County: Not reported

Gepaid: CAL000282446
 Contact: GREG BATTEN
 Telephone: 9516801900
 Facility Addr2: Not reported
 Mailing Name: Not reported
 Mailing Address: 4344 LATHAM ST STE 230
 Mailing City,St,Zip: RIVERSIDE, CA 92501
 Gen County: San Bernardino
 TSD EPA ID: AZD009015389
 TSD County: 99
 Waste Category: Off-specification, aged, or surplus organics
 Disposal Method: Recycler
 Tons: 0.41
 Facility County: San Bernardino

Gepaid: CAR000154336
 Contact: GREG BATTEN, PRESIDENT
 Telephone: 9516801900
 Facility Addr2: Not reported
 Mailing Name: Not reported
 Mailing Address: 4344 LATHAM ST #230
 Mailing City,St,Zip: RIVERSIDE, CA 92501
 Gen County: San Bernardino
 TSD EPA ID: CAD028409019
 TSD County: Los Angeles
 Waste Category: Off-specification, aged, or surplus organics
 Disposal Method: H06
 Tons: 0.68
 Facility County: San Bernardino

Gepaid: CAL000282446
 Contact: GREG BATTEN
 Telephone: 9516801900
 Facility Addr2: Not reported
 Mailing Name: Not reported
 Mailing Address: 4344 LATHAM ST STE 230
 Mailing City,St,Zip: RIVERSIDE, CA 92501
 Gen County: San Bernardino
 TSD EPA ID: CAD982444481
 TSD County: San Bernardino
 Waste Category: Waste oil and mixed oil
 Disposal Method: Transfer Station
 Tons: 0.91
 Facility County: Not reported

[Click this hyperlink](#) while viewing on your computer to access
 -1 additional CA_HAZNET: record(s) in the EDR Site Report.

CA WDS:

Facility ID: Santa Ana River 36I018871
 Facility Type: Industrial - Facility that treats and/or disposes of liquid or semisolid wastes from any servicing, producing, manufacturing or

MAP FINDINGS
FOCUS MAP 8

Map ID	Site	Database(s)	EPA ID Number
--------	------	-------------	---------------

PACIFIC TANK LINES INC (Continued)

1007730124

processing operation of whatever nature, including mining, gravel washing, geothermal operations, air conditioning, ship building and repairing, oil production, storage and disposal operations, water pumping.

Facility Status: Active - Any facility with a continuous or seasonal discharge that is under Waste Discharge Requirements.

NPDES Number: CAS000001 The 1st 2 characters designate the state. The remaining 7 are assigned by the Regional Board

Subregion: 8

Facility Telephone: Not reported

Facility Contact: Not reported

Agency Name: MATTHEW MCDONALD

Agency Address: 2801 S Riverside Ave

Agency City,St,Zip: Bloomington 92316

Agency Contact: Not reported

Agency Telephone: Not reported

Agency Type: Private

SIC Code: 4212

SIC Code 2: Not reported

Primary Waste: Not reported

Primary Waste Type: Not reported

Secondary Waste: Not reported

Secondary Waste Type: Not reported

Design Flow: 0

Baseline Flow: 0

Reclamation: Not reported

POTW: Not reported

Treat To Water: Minor Threat to Water Quality. A violation of a regional board order should cause a relatively minor impairment of beneficial uses compared to a major or minor threat. Not: All nurds without a TTWQ will be considered a minor threat to water quality unless coded at a higher Level. A Zero (0) may be used to code those NURDS that are found to represent no threat to water quality.

Complexity: Category C - Facilities having no waste treatment systems, such as cooling water dischargers or those who must comply through best management practices, facilities with passive waste treatment and disposal systems, such as septic systems with subsurface disposal, or dischargers having waste storage systems with land disposal such as dairy waste ponds.

342

**PACIFIC TANK LINES, INC
2801 S RIVERSIDE AVE
BLOOMINGTON, CA 92316**

**San Bern. Co. Permit S106571524
N/A**

San Bern. Co. Permit:

Region: SAN BERNARDINO
Facility ID: FA0008603
Owner: TED HONCHARIK & MATT MCDONALD
Permit Number: PT0016378
Permit Category: GENERATOR - 0-10 EMPLOYEES
Facility Status: ACTIVE
Expiration Date: 7/31/2008 12:00:00AM

Region: SAN BERNARDINO
Facility ID: FA0008603
Owner: TED HONCHARIK & MATT MCDONALD
Permit Number: PT0016379
Permit Category: HAZMAT HANDLER 0-10 EMPLOYEES (W/GEN PRMT)

MAP FINDINGS
FOCUS MAP 8

Map ID	Site	Database(s)	EPA ID Number
--------	------	-------------	---------------

PACIFIC TANK LINES, INC (Continued)

S106571524

Facility Status: ACTIVE
Expiration Date: 7/31/2008 12:00:00AM

342

**PACIFIC TANK LINES INC
2801 S RIVERSIDE AVE
BLOOMINGTON, CA 92316**

**RCRA-SQG 1010313550
CAR000174789**

RCRA-SQG:

Date form received by agency: 07/05/2006
Facility name: PACIFIC TANK LINES INC
Facility address: 2801 S RIVERSIDE AVE
BLOOMINGTON, CA 92316
EPA ID: CAR000174789
Mailing address: 4344 LATHAM ST
NO 230
RIVERSIDE, CA 92501
Contact: GREGORY F BATTEN
Contact address: 4344 LATHAM ST NO 230
RIVERSIDE, CA 92501
Contact country: US
Contact telephone: 951-680-1900
Telephone ext.: 414
Contact email: GBATTEN@PACIFICTANKLINES.COM
EPA Region: 09
Land type: Private
Classification: Small Small Quantity Generator
Description: Handler: generates more than 100 and less than 1000 kg of hazardous waste during any calendar month and accumulates less than 6000 kg of hazardous waste at any time; or generates 100 kg or less of hazardous waste during any calendar month, and accumulates more than 1000 kg of hazardous waste at any time

Owner/Operator Summary:

Owner/operator name: WINSHIP STAKE AND LATH INC
Owner/operator address: PO BOX 909
RIVERSIDE, CA 92502
Owner/operator country: US
Owner/operator telephone: Not reported
Legal status: Private
Owner/Operator Type: Owner
Owner/Op start date: 06/01/1964
Owner/Op end date: Not reported

Owner/operator name: PACIFIC TANK LINES
Owner/operator address: Not reported
Not reported
Owner/operator country: US
Owner/operator telephone: Not reported
Legal status: Private
Owner/Operator Type: Operator
Owner/Op start date: 03/01/2003
Owner/Op end date: Not reported

Handler Activities Summary:

U.S. importer of hazardous waste: No
Mixed waste (haz. and radioactive): No
Recycler of hazardous waste: No

MAP FINDINGS
FOCUS MAP 8

Map ID Site Database(s) EPA ID Number

PACIFIC TANK LINES INC (Continued)

1010313550

Transporter of hazardous waste: Yes
 Treater, storer or disposer of HW: No
 Underground injection activity: No
 On-site burner exemption: No
 Furnace exemption: No
 Used oil fuel burner: No
 Used oil processor: No
 User oil refiner: No
 Used oil fuel marketer to burner: No
 Used oil Specification marketer: No
 Used oil transfer facility: No
 Used oil transporter: No
 Off-site waste receiver: Commercial status unknown

Hazardous Waste Summary:

Waste code: K144
 Waste name: Not Defined

Facility Has Received Notices of Violations:

Regulation violated: Not reported
 Area of violation: Generators - Manifest
 Date violation determined: 09/25/2006
 Date achieved compliance: Not reported
 Violation lead agency: State
 Enforcement action: WRITTEN INFORMAL
 Enforcement action date: 09/25/2006
 Enf. disposition status: Not reported
 Enf. disp. status date: Not reported
 Enforcement lead agency: State
 Proposed penalty amount: Not reported
 Final penalty amount: Not reported
 Paid penalty amount: Not reported

Evaluation Action Summary:

Evaluation date: 09/25/2006
 Evaluation: COMPLIANCE EVALUATION INSPECTION ON-SITE
 Area of violation: Generators - Manifest
 Date achieved compliance: Not reported
 Evaluation lead agency: State

342

CINGULAR WIRELESS #68044
2830 S RIVERSIDE AVE
BLOOMINGTON, CA 92316

San Bern. Co. Permit S108240210
N/A

San Bern. Co. Permit:

Region: SAN BERNARDINO
 Facility ID: FA0010716
 Owner: AT & T MOBILITY
 Permit Number: PT0018428
 Permit Category: HAZMAT HANDLER - UNSTAFFED REMOTE FACILITY
 Facility Status: ACTIVE
 Expiration Date: 12/31/2008 12:00:00AM

MAP FINDINGS
FOCUS MAP 8

Map ID	Site	Database(s)	EPA ID Number
344	COMPACTION CONTROL INDUST 2809 S WILLOW AVE BLOOMINGTON, CA 92316 San Bern. Co. Permit: Region: SAN BERNARDINO Facility ID: FA0002457 Owner: COMPACTION CONTROL INDUST Permit Number: PT0005549 Permit Category: SPECIAL HANDLER Facility Status: ACTIVE Expiration Date: 7/31/2008 12:00:00AM Region: SAN BERNARDINO Facility ID: FA0002457 Owner: COMPACTION CONTROL INDUST Permit Number: PT0005550 Permit Category: SPECIAL GENERATOR(B) Facility Status: ACTIVE Expiration Date: 7/31/2008 12:00:00AM	San Bern. Co. Permit	S102044245 N/A
344	FILTER PROCESSING SERVICES INC 2809 SOUTH WILLOW AVENUE BLOOMINGTON, CA 92316 HAZNET: Gepaid: CAL000115434 Contact: RICHARD D BOWLES Telephone: 0000000000 Facility Addr2: Not reported Mailing Name: Not reported Mailing Address: 2809 S WILLOW AVE Mailing City,St,Zip: BLOOMINGTON, CA 923163262 Gen County: San Bernardino TSD EPA ID: CAL000121946 TSD County: Marin Waste Category: Photochemicals/photoprocessing waste Disposal Method: Recycler Tons: .0208 Facility County: San Bernardino	HAZNET	S103964333 N/A
344	HOLLYWOOD DELIVERY SERVICE 2828 WILLOW AVE BLOOMINGTON, CA 92316 San Bern. Co. Permit: Region: SAN BERNARDINO Facility ID: FA0010788 Owner: ASHERBRANNER, ED Permit Number: PT0018521 Permit Category: HAZMAT HANDLER 0-10 EMPLOYEES Facility Status: ACTIVE Expiration Date: 1/31/2009 12:00:00AM	San Bern. Co. Permit	S108419373 N/A

MAP FINDINGS
FOCUS MAP 8

Map ID	Site	Database(s)	EPA ID Number
345	LAP EXPRESS INC 19597 JURUPA AVE BLOOMINGTON, CA 92316	FINDS	1010498140 110032642718
	<p>FINDS: Other Pertinent Environmental Activity Identified at Site</p> <p>RCRAInfo is a national information system that supports the Resource Conservation and Recovery Act (RCRA) program through the tracking of events and activities related to facilities that generate, transport, and treat, store, or dispose of hazardous waste. RCRAInfo allows RCRA program staff to track the notification, permit, compliance, and corrective action activities required under RCRA.</p>		
345	LAP EXPRESS INC 19597 JURUPA AVE BLOOMINGTON, CA 92316	RCRA-NonGen	1010562054 CAR000186213
	<p>RCRA-NonGen: Date form received by agency: 07/31/2007 Facility name: LAP EXPRESS INC Facility address: 19597 JURUPA AVE BLOOMINGTON, CA 92316 EPA ID: CAR000186213 Contact: ROSENDO PADILLA Contact address: 19597 JURUPA AVE BLOOMINGTON, CA 92316 Contact country: US Contact telephone: 951-377-4428 Contact email: Not reported EPA Region: 09 Classification: Non-Generator Description: Handler: Non-Generators do not presently generate hazardous waste</p> <p>Owner/Operator Summary: Owner/operator name: ROSENDO PADILLA Owner/operator address: 19597 JURUPA AVE BLOOMINGTON, CA 92316 Owner/operator country: US Owner/operator telephone: Not reported Legal status: Private Owner/Operator Type: Owner Owner/Op start date: 12/01/2004 Owner/Op end date: Not reported</p> <p>Owner/operator name: ROSENDO PADILLA Owner/operator address: Not reported Not reported Owner/operator country: Not reported Owner/operator telephone: Not reported Legal status: Private Owner/Operator Type: Operator Owner/Op start date: 12/01/2004 Owner/Op end date: Not reported</p> <p>Handler Activities Summary: U.S. importer of hazardous waste: No Mixed waste (haz. and radioactive): No</p>		

MAP FINDINGS
FOCUS MAP 8

Map ID	Site	Database(s)	EPA ID Number
--------	------	-------------	---------------

LAP EXPRESS INC (Continued)

1010562054

Recycler of hazardous waste:	No
Transporter of hazardous waste:	Yes
Treater, storer or disposer of HW:	No
Underground injection activity:	No
On-site burner exemption:	No
Furnace exemption:	No
Used oil fuel burner:	No
Used oil processor:	No
User oil refiner:	No
Used oil fuel marketer to burner:	No
Used oil Specification marketer:	No
Used oil transfer facility:	No
Used oil transporter:	No
Off-site waste receiver:	Commercial status unknown

Violation Status: No violations found

345

**COURVILLE TRANSP
19598 JURUPA AVE
BLOOMINGTON, CA 92316**

**FINDS 1000370613
RCRA-NonGen CAD980675508**

FINDS:

Other Pertinent Environmental Activity Identified at Site

RCRAInfo is a national information system that supports the Resource Conservation and Recovery Act (RCRA) program through the tracking of events and activities related to facilities that generate, transport, and treat, store, or dispose of hazardous waste. RCRAInfo allows RCRA program staff to track the notification, permit, compliance, and corrective action activities required under RCRA.

RCRA-NonGen:

Date form received by agency: 01/20/1983
 Facility name: COURVILLE TRANSP
 Facility address: 19598 JURUPA AVE
 BLOOMINGTON, CA 92316
 EPA ID: CAD980675508
 Mailing address: JURUPA AVE
 BLOOMINGTON, CA 92316
 Contact: ENVIRONMENTAL MANAGER
 Contact address: 19598 JURUPA AVE
 BLOOMINGTON, CA 92316
 Contact country: US
 Contact telephone: (714) 877-1294
 Contact email: Not reported
 EPA Region: 09
 Classification: Non-Generator
 Description: Handler: Non-Generators do not presently generate hazardous waste

Owner/Operator Summary:

Owner/operator name: RICHARD COURVILLE
 Owner/operator address: NOT REQUIRED
 NOT REQUIRED, ME 99999
 Owner/operator country: Not reported
 Owner/operator telephone: (415) 555-1212
 Legal status: Private
 Owner/Operator Type: Owner

MAP FINDINGS
FOCUS MAP 8

Map ID Site Database(s) EPA ID Number

COURVILLE TRANSP (Continued)

1000370613

Owner/Op start date: Not reported
 Owner/Op end date: Not reported

 Owner/operator name: NOT REQUIRED
 Owner/operator address: NOT REQUIRED
 NOT REQUIRED, ME 99999
 Owner/operator country: Not reported
 Owner/operator telephone: (415) 555-1212
 Legal status: Private
 Owner/Operator Type: Operator
 Owner/Op start date: Not reported
 Owner/Op end date: Not reported

Handler Activities Summary:

U.S. importer of hazardous waste: Unknown
 Mixed waste (haz. and radioactive): Unknown
 Recycler of hazardous waste: No
 Transporter of hazardous waste: Yes
 Treater, storer or disposer of HW: No
 Underground injection activity: No
 On-site burner exemption: Unknown
 Furnace exemption: Unknown
 Used oil fuel burner: No
 Used oil processor: No
 User oil refiner: No
 Used oil fuel marketer to burner: No
 Used oil Specification marketer: No
 Used oil transfer facility: No
 Used oil transporter: No
 Off-site waste receiver: Commercial status unknown

Violation Status: No violations found

346

TEAM ACTION START, INC.
19475 JURUPA AVENUE
BLOOMINGTON, CA 92373

HAULERS S108487046
N/A

HAULERS:

Facility ID: 1312563
 Facility Phone: (909) 877-4306
 Other: Other: KAREN WOODRUFF
 Registration Expires: 12/31/2008
 Hauls for Public: No
 Number of Vehicles: 2

Facility ID: 1312563
 Facility Phone: (909) 877-4306
 Other: Other: KAREN WOODRUFF
 Registration Expires: 12/31/2008
 Hauls for Public: No
 Number of Vehicles: 2

MAP FINDINGS
FOCUS MAP 8

Map ID	Site	Database(s)	EPA ID Number
351	CUMMINS CAL PACIFIC INC 3061 S RIVERSIDE AVE BLOOMINGTON, CA 92316	HAZNET San Bern. Co. Permit	S103959361 N/A
	HAZNET:		
	Gepaid: CAL000260067		
	Contact: MICHAEL KENNEDY		
	Telephone: 9098770433		
	Facility Addr2: Not reported		
	Mailing Name: Not reported		
	Mailing Address: 1939 DEERE AVE		
	Mailing City,St,Zip: IRVINE, CA 926064818		
	Gen County: San Bernardino		
	TSD EPA ID: CAT080013352		
	TSD County: Los Angeles		
	Waste Category: Oil/water separation sludge		
	Disposal Method: Recycler		
	Tons: 23.76		
	Facility County: Not reported		
	Gepaid: CAC000951544		
	Contact: CUMMINS CAL PACIFIC INC		
	Telephone: 0000000000		
	Facility Addr2: Not reported		
	Mailing Name: Not reported		
	Mailing Address: P O BOX 307		
	Mailing City,St,Zip: RIALTO, CA 923770000		
	Gen County: San Bernardino		
	TSD EPA ID: CAT080013852		
	TSD County: 0		
	Waste Category: Unspecified oil-containing waste		
	Disposal Method: Recycler		
	Tons: 11.6760		
	Facility County: San Bernardino		
	Gepaid: CAL000260067		
	Contact: MICHAEL KENNEDY		
	Telephone: 9098770433		
	Facility Addr2: Not reported		
	Mailing Name: Not reported		
	Mailing Address: 1939 DEERE AVE		
	Mailing City,St,Zip: IRVINE, CA 926064818		
	Gen County: San Bernardino		
	TSD EPA ID: CAT080013352		
	TSD County: Los Angeles		
	Waste Category: Oil/water separation sludge		
	Disposal Method: Recycler		
	Tons: 7.71		
	Facility County: San Bernardino		
	Gepaid: CAC000951544		
	Contact: CUMMINS CAL PACIFIC INC		
	Telephone: 0000000000		
	Facility Addr2: Not reported		
	Mailing Name: Not reported		
	Mailing Address: P O BOX 307		
	Mailing City,St,Zip: RIALTO, CA 923770000		
	Gen County: San Bernardino		
	TSD EPA ID: CAT080011059		

MAP FINDINGS
FOCUS MAP 8

Map ID Site Database(s) EPA ID Number

CUMMINS CAL PACIFIC INC (Continued)

S103959361

TSD County: Los Angeles
Waste Category: Unspecified oil-containing waste
Disposal Method: Recycler
Tons: 27.9390
Facility County: San Bernardino

Gepaid: CAC000951544
Contact: CUMMINS CAL PACIFIC INC
Telephone: 0000000000
Facility Addr2: Not reported
Mailing Name: Not reported
Mailing Address: P O BOX 307
Mailing City,St,Zip: RIALTO, CA 923770000
Gen County: San Bernardino
TSD EPA ID: CAT080011059
TSD County: Los Angeles
Waste Category: Unspecified oil-containing waste
Disposal Method: Disposal, Other
Tons: .4500
Facility County: San Bernardino

[Click this hyperlink](#) while viewing on your computer to access
16 additional CA_HAZNET: record(s) in the EDR Site Report.

San Bern. Co. Permit:

Region: SAN BERNARDINO
Facility ID: FA0002565
Owner: CUMMINS CAL PACIFIC LLC
Permit Number: PT0008570
Permit Category: SPECIAL HANDLER
Facility Status: ACTIVE
Expiration Date: 4/30/2008 12:00:00AM

Region: SAN BERNARDINO
Facility ID: FA0002565
Owner: CUMMINS CAL PACIFIC LLC
Permit Number: PT0008571
Permit Category: SPECIAL GENERATOR(B)
Facility Status: ACTIVE
Expiration Date: 4/30/2008 12:00:00AM

354

MODERN GUNITE INC
3180 INDUSTRIAL DR
RIALTO, CA 92376

San Bern. Co. Permit S102044337
N/A

San Bern. Co. Permit:

Region: SAN BERNARDINO
Facility ID: FA0004800
Owner: ROBERT L. WILLIAMS, JR.
Permit Number: PT0006397
Permit Category: SPECIAL GENERATOR(B)
Facility Status: ACTIVE
Expiration Date: 11/30/2008 12:00:00AM

Region: SAN BERNARDINO
Facility ID: FA0004800
Owner: ROBERT L. WILLIAMS, JR.

MAP FINDINGS
FOCUS MAP 8

Map ID	Site	Database(s)	EPA ID Number
	<p>MODERN GUNITE INC (Continued)</p> <p>Permit Number: PT0006396 Permit Category: SPECIAL HANDLER Facility Status: ACTIVE Expiration Date: 11/30/2008 12:00:00AM</p>		S102044337
355	<p>VAN DYK OIL COMPANY, INC. 11156 RIVERSIDE AVE. BLOOMINGTON, CA 92316</p> <p>HIST UST:</p> <p>Region: STATE Facility ID: 00000032876 Facility Type: Gas Station Other Type: Not reported Total Tanks: 0009 Contact Name: KRIS VAN DYK Telephone: 7148772593 Owner Name: VAN DYK OIL COMPANY, INC. Owner Address: 11156 RIVERSIDE AVE. Owner City,St,Zip: BLOOMINGTON, CA 92316</p> <p>Tank Num: 001 Container Num: 1 Year Installed: Not reported Tank Capacity: 00004000 Tank Used for: PRODUCT Type of Fuel: REGULAR Tank Construction: Not reported Leak Detection: Stock Inventor</p> <p>Tank Num: 002 Container Num: 2 Year Installed: Not reported Tank Capacity: 00006000 Tank Used for: PRODUCT Type of Fuel: UNLEADED Tank Construction: Not reported Leak Detection: Stock Inventor</p> <p>Tank Num: 003 Container Num: 3 Year Installed: Not reported Tank Capacity: 00010000 Tank Used for: PRODUCT Type of Fuel: DIESEL Tank Construction: Not reported Leak Detection: Stock Inventor</p> <p>Tank Num: 004 Container Num: 4 Year Installed: 1977 Tank Capacity: 00000500 Tank Used for: WASTE Type of Fuel: WASTE OIL Tank Construction: Not reported Leak Detection: None</p> <p>Tank Num: 005</p>	HIST UST	U001574595 N/A

MAP FINDINGS
FOCUS MAP 8

Map ID	Site	Database(s)	EPA ID Number
--------	------	-------------	---------------

VAN DYK OIL COMPANY, INC. (Continued)

U001574595

Container Num: 5
Year Installed: Not reported
Tank Capacity: 00010000
Tank Used for: WASTE
Type of Fuel: WASTE OIL
Tank Construction: Not reported
Leak Detection: None

Tank Num: 006
Container Num: 6
Year Installed: 1983
Tank Capacity: 00012000
Tank Used for: PRODUCT
Type of Fuel: UNLEADED
Tank Construction: 1/4 inches
Leak Detection: Stock Inventor

Tank Num: 007
Container Num: 7
Year Installed: 1983
Tank Capacity: 00012000
Tank Used for: PRODUCT
Type of Fuel: REGULAR
Tank Construction: 1/4 inches
Leak Detection: Stock Inventor, 10

Tank Num: 008
Container Num: 8
Year Installed: 1983
Tank Capacity: 00012000
Tank Used for: PRODUCT
Type of Fuel: UNLEADED
Tank Construction: 1/4 inches
Leak Detection: Stock Inventor, 10

Tank Num: 009
Container Num: 9
Year Installed: 1983
Tank Capacity: 00020000
Tank Used for: PRODUCT
Type of Fuel: DIESEL
Tank Construction: 5/16 inches
Leak Detection: Stock Inventor, 10

**355 POWER LOGISTICS INC
315 W RESOURCE DR
RIALTO, CA 92316**

**HAZNET S105725019
N/A**

HAZNET:
Gepaid: CAL000219299
Contact: BRENT HUMPHREY/FACILITY MGR
Telephone: 9093423080
Facility Addr2: Not reported
Mailing Name: Not reported
Mailing Address: 315 W RESOURCE DR
Mailing City,St,Zip: RIALTO, CA 923160000
Gen County: San Bernardino
TSD EPA ID: Not reported

MAP FINDINGS
FOCUS MAP 8

Map ID Site Database(s) EPA ID Number

POWER LOGISTICS INC (Continued)

S105725019

TSD County: San Bernardino
Waste Category: Other organic solids
Disposal Method: Not reported
Tons: 0.02
Facility County: Not reported

Gepaid: CAL000219299
Contact: BRENT HUMPHREY/FACILITY MGR
Telephone: 9093423080
Facility Addr2: Not reported
Mailing Name: Not reported
Mailing Address: 315 W RESOURCE DR
Mailing City,St,Zip: RIALTO, CA 923160000
Gen County: San Bernardino
TSD EPA ID: Not reported
TSD County: Los Angeles
Waste Category: Alkaline solution without metals (pH > 12.5)
Disposal Method: Transfer Station
Tons: 0.02
Facility County: Not reported

Gepaid: CAL000219299
Contact: BRENT HUMPHREY/FACILITY MGR
Telephone: 9093423080
Facility Addr2: Not reported
Mailing Name: Not reported
Mailing Address: 315 W RESOURCE DR
Mailing City,St,Zip: RIALTO, CA 923160000
Gen County: San Bernardino
TSD EPA ID: Not reported
TSD County: Los Angeles
Waste Category: Unspecified solvent mixture Waste
Disposal Method: Transfer Station
Tons: 0.18
Facility County: Not reported

Gepaid: CAL000219299
Contact: BRENT HUMPHREY/FACILITY MGR
Telephone: 9093423080
Facility Addr2: Not reported
Mailing Name: Not reported
Mailing Address: 315 W RESOURCE DR
Mailing City,St,Zip: RIALTO, CA 923160000
Gen County: San Bernardino
TSD EPA ID: Not reported
TSD County: Los Angeles
Waste Category: Other organic solids
Disposal Method: Transfer Station
Tons: 0.01
Facility County: Not reported

Gepaid: CAL000219299
Contact: BRENT HUMPHREY/FACILITY MGR
Telephone: 9093423080
Facility Addr2: Not reported
Mailing Name: Not reported
Mailing Address: 315 W RESOURCE DR

MAP FINDINGS
FOCUS MAP 8

Map ID	Site	Database(s)	EPA ID Number
--------	------	-------------	---------------

POWER LOGISTICS INC (Continued)

S105725019

Mailing City,St,Zip: RIALTO, CA 923160000
 Gen County: San Bernardino
 TSD EPA ID: Not reported
 TSD County: San Bernardino
 Waste Category: Unspecified organic liquid mixture
 Disposal Method: Not reported
 Tons: 0.08
 Facility County: Not reported

[Click this hyperlink](#) while viewing on your computer to access
 19 additional CA_HAZNET: record(s) in the EDR Site Report.

355

**HOME DEPOT #5984
 315 W RESOURCE DR
 RIALTO, CA 92316**

**HAZNET S105974439
 San Bern. Co. Permit N/A**

HAZNET:

Gepaid: CAL000275850
 Contact: DONNA SOUTHARD / ENV COORD
 Telephone: 7606028700
 Facility Addr2: Not reported
 Mailing Name: Not reported
 Mailing Address: 1905 ASTON AVE STE 100
 Mailing City,St,Zip: CARLSBAD, CA 92008
 Gen County: San Bernardino
 TSD EPA ID: CAD008364432
 TSD County: Los Angeles
 Waste Category: Waste oil and mixed oil
 Disposal Method: Transfer Station
 Tons: 0.08
 Facility County: Not reported

Gepaid: CAL000275850
 Contact: DONNA SOUTHARD / ENV COORD
 Telephone: 7606028700
 Facility Addr2: Not reported
 Mailing Name: Not reported
 Mailing Address: 1905 ASTON AVE STE 100
 Mailing City,St,Zip: CARLSBAD, CA 92008
 Gen County: San Bernardino
 TSD EPA ID: CAD008364432
 TSD County: Los Angeles
 Waste Category: Off-specification, aged, or surplus organics
 Disposal Method: Not reported
 Tons: 0.01
 Facility County: San Bernardino

Gepaid: CAL000275850
 Contact: 3E COMPANY
 Telephone: 7606028700
 Facility Addr2: Not reported
 Mailing Name: 3E CO
 Mailing Address: 1905 ASTON AVE STE 100
 Mailing City,St,Zip: CARLSBAD, CA 92008
 Gen County: San Bernardino
 TSD EPA ID: IND000646943
 TSD County: San Bernardino
 Waste Category: Unspecified organic liquid mixture

MAP FINDINGS
FOCUS MAP 8

Map ID	Site	Database(s)	EPA ID Number
--------	------	-------------	---------------

HOME DEPOT #5984 (Continued)

S105974439

Disposal Method: Recycler
Tons: 1.1
Facility County: San Bernardino

San Bern. Co. Permit:

Region: SAN BERNARDINO
Facility ID: FA0007952
Owner: HOME DEPOT U.S.A INC.
Permit Number: PT0013918
Permit Category: HAZMAT HANDLER 11-25 EMPLOYEES
Facility Status: INACTIVE
Expiration Date: 9/30/2005 12:00:00AM

Region: SAN BERNARDINO
Facility ID: FA0007952
Owner: HOME DEPOT U.S.A INC.
Permit Number: PT0016894
Permit Category: GENERATOR - 101-250 EMPLOYEES
Facility Status: ACTIVE
Expiration Date: 9/30/2008 12:00:00AM

Region: SAN BERNARDINO
Facility ID: FA0007952
Owner: HOME DEPOT U.S.A INC.
Permit Number: PT0016895
Permit Category: HAZMAT HANDLER 101-250 EMPLOYEES (W/GEN PRMT)
Facility Status: ACTIVE
Expiration Date: 9/30/2008 12:00:00AM

357

BODY SPECIALTIES INC
3121 S RIVERSIDE AVE
BLOOMINGTON, CA 92316

HAZNET S108743335
N/A

HAZNET:

Gepaid: CAL000301497
Contact: RICKEY MCCRAY JR
Telephone: 9098772295
Facility Addr2: Not reported
Mailing Name: Not reported
Mailing Address: 3121 S RIVERSIDE AVE
Mailing City,St,Zip: BLOOMINGTON, CA 923163512
Gen County: San Bernardino
TSD EPA ID: CAD008252405
TSD County: Los Angeles
Waste Category: Unspecified solvent mixture Waste
Disposal Method: H02
Tons: 0.12
Facility County: San Bernardino

MAP FINDINGS
FOCUS MAP 8

Map ID	Site	Database(s)	EPA ID Number
357	ENGINEERED FIBERGLASS INC 3122 SOUTH RIVERSIDE RIALTO, CA 92377	FINDS EMI San Bern. Co. Permit	1004443554 110012174217

FINDS:

Other Pertinent Environmental Activity Identified at Site

AFS (Aerometric Information Retrieval System (AIRS) Facility Subsystem) replaces the former Compliance Data System (CDS), the National Emission Data System (NEDS), and the Storage and Retrieval of Aerometric Data (SAROAD). AIRS is the national repository for information concerning airborne pollution in the United States. AFS is used to track emissions and compliance data from industrial plants. AFS data are utilized by states to prepare State Implementation Plans to comply with regulatory programs and by EPA as an input for the estimation of total national emissions. AFS is undergoing a major redesign to support facility operating permits required under Title V of the Clean Air Act.

TRIS (Toxics Release Inventory System) contains information from facilities on the amounts of over 300 listed toxic chemicals that these facilities release directly to air, water, land, or that are transported off-site.

The NEI (National Emissions Inventory) database contains information on stationary and mobile sources that emit criteria air pollutants and their precursors, as well as hazardous air pollutants (HAPs).

EMI:

Year:	2001
Carbon Monoxide Emissions Tons/Yr:	36
Air Basin:	SC
Facility ID:	115996
Air District Name:	SC
SIC Code:	9999
Air District Name:	SOUTH COAST AQMD
Community Health Air Pollution Info System:	Y
Consolidated Emission Reporting Rule:	Not reported
Total Organic Hydrocarbon Gases Tons/Yr:	108
Reactive Organic Gases Tons/Yr:	75
Carbon Monoxide Emissions Tons/Yr:	0
NOX - Oxides of Nitrogen Tons/Yr:	0
SOX - Oxides of Sulphur Tons/Yr:	0
Particulate Matter Tons/Yr:	0
Part. Matter 10 Micrometers & Smlr Tons/Yr:	0

Year:	2002
Carbon Monoxide Emissions Tons/Yr:	36
Air Basin:	SC
Facility ID:	115996
Air District Name:	SC
SIC Code:	3088
Air District Name:	SOUTH COAST AQMD
Community Health Air Pollution Info System:	Not reported
Consolidated Emission Reporting Rule:	Not reported
Total Organic Hydrocarbon Gases Tons/Yr:	6
Reactive Organic Gases Tons/Yr:	4
Carbon Monoxide Emissions Tons/Yr:	0

MAP FINDINGS
FOCUS MAP 8

Map ID	Site	Database(s)	EPA ID Number
--------	------	-------------	---------------

ENGINEERED FIBERGLASS INC (Continued)

1004443554

NOX - Oxides of Nitrogen Tons/Yr:	0
SOX - Oxides of Sulphur Tons/Yr:	0
Particulate Matter Tons/Yr:	0
Part. Matter 10 Micrometers & Smlr Tons/Yr:	0
Year:	2003
Carbon Monoxide Emissions Tons/Yr:	36
Air Basin:	SC
Facility ID:	115996
Air District Name:	SC
SIC Code:	3088
Air District Name:	SOUTH COAST AQMD
Community Health Air Pollution Info System:	Not reported
Consolidated Emission Reporting Rule:	Not reported
Total Organic Hydrocarbon Gases Tons/Yr:	6
Reactive Organic Gases Tons/Yr:	4
Carbon Monoxide Emissions Tons/Yr:	0
NOX - Oxides of Nitrogen Tons/Yr:	0
SOX - Oxides of Sulphur Tons/Yr:	0
Particulate Matter Tons/Yr:	0
Part. Matter 10 Micrometers & Smlr Tons/Yr:	0
Year:	2004
Carbon Monoxide Emissions Tons/Yr:	36
Air Basin:	SC
Facility ID:	115996
Air District Name:	SC
SIC Code:	3088
Air District Name:	SOUTH COAST AQMD
Community Health Air Pollution Info System:	Y
Consolidated Emission Reporting Rule:	Not reported
Total Organic Hydrocarbon Gases Tons/Yr:	5.88084
Reactive Organic Gases Tons/Yr:	4.12
Carbon Monoxide Emissions Tons/Yr:	0
NOX - Oxides of Nitrogen Tons/Yr:	0
SOX - Oxides of Sulphur Tons/Yr:	0
Particulate Matter Tons/Yr:	0
Part. Matter 10 Micrometers & Smlr Tons/Yr:	0

San Bern. Co. Permit:

Region:	SAN BERNARDINO
Facility ID:	FA0001499
Owner:	BLACKHAWK MFG. INC
Permit Number:	PT0017471
Permit Category:	GENERATOR - 26-50 EMPLOYEES
Facility Status:	ACTIVE
Expiration Date:	7/31/2008 12:00:00AM
Region:	SAN BERNARDINO
Facility ID:	FA0001499
Owner:	BLACKHAWK MFG. INC
Permit Number:	PT0009660
Permit Category:	HAZMAT HANDLER 26-50 EMPLOYEES (W/GEN PRMT)
Facility Status:	ACTIVE
Expiration Date:	7/31/2008 12:00:00AM

MAP FINDINGS
FOCUS MAP 8

Map ID	Site	Database(s)	EPA ID Number
357	ENGINEERED FIBERGLASS INC. 3122 S RIVERSIDE AVE RIALTO, CA 92376	CA FID UST SWEEPS UST	S101619400 N/A
	CA FID UST: Facility ID: 36000613 Regulated By: UTNKA Regulated ID: 00001816 Cortese Code: Not reported SIC Code: Not reported Facility Phone: Not reported Mail To: Not reported Mailing Address: 3122 S RIVERSIDE AVE Mailing Address 2: Not reported Mailing City,St,Zip: RIALTO 92376 Contact: Not reported Contact Phone: Not reported DUNs Number: Not reported NPDES Number: Not reported EPA ID: Not reported Comments: Not reported Status: Active		
	SWEEPS UST: Status: Not reported Comp Number: 1816 Number: Not reported Board Of Equalization: 44-019820 Ref Date: Not reported Act Date: Not reported Created Date: Not reported Tank Status: Not reported Owner Tank Id: Not reported Swrcb Tank Id: 36-000-001816-000001 Actv Date: Not reported Capacity: 3000 Tank Use: M.V. FUEL Stg: PRODUCT Content: DIESEL Number Of Tanks: 2		
	Status: Not reported Comp Number: 1816 Number: Not reported Board Of Equalization: 44-019820 Ref Date: Not reported Act Date: Not reported Created Date: Not reported Tank Status: Not reported Owner Tank Id: Not reported Swrcb Tank Id: 36-000-001816-000002 Actv Date: Not reported Capacity: 3000 Tank Use: CHEMICAL Stg: PRODUCT Content: ACETONE Number Of Tanks: Not reported		

MAP FINDINGS
FOCUS MAP 8

Map ID	Site	Database(s)	EPA ID Number
357	ENGINEERED FIBERGLASS INC 3122 S RIVERSIDE DR BLOOMINGTON, CA 92316	EMI	S106830689 N/A
	EMI:		
	Year:	1987	
	Carbon Monoxide Emissions Tons/Yr:	36	
	Air Basin:	SC	
	Facility ID:	9126	
	Air District Name:	SC	
	SIC Code:	3229	
	Air District Name:	SOUTH COAST AQMD	
	Community Health Air Pollution Info System:	Not reported	
	Consolidated Emission Reporting Rule:	Not reported	
	Total Organic Hydrocarbon Gases Tons/Yr:	40	
	Reactive Organic Gases Tons/Yr:	34	
	Carbon Monoxide Emissions Tons/Yr:	0	
	NOX - Oxides of Nitrogen Tons/Yr:	0	
	SOX - Oxides of Sulphur Tons/Yr:	0	
	Particulate Matter Tons/Yr:	0	
	Part. Matter 10 Micrometers & Smlr Tons/Yr:	0	
	Year:	1990	
	Carbon Monoxide Emissions Tons/Yr:	36	
	Air Basin:	SC	
	Facility ID:	9126	
	Air District Name:	SC	
	SIC Code:	3229	
	Air District Name:	SOUTH COAST AQMD	
	Community Health Air Pollution Info System:	Not reported	
	Consolidated Emission Reporting Rule:	Not reported	
	Total Organic Hydrocarbon Gases Tons/Yr:	10	
	Reactive Organic Gases Tons/Yr:	8	
	Carbon Monoxide Emissions Tons/Yr:	2	
	NOX - Oxides of Nitrogen Tons/Yr:	0	
	SOX - Oxides of Sulphur Tons/Yr:	0	
	Particulate Matter Tons/Yr:	0	
	Part. Matter 10 Micrometers & Smlr Tons/Yr:	0	
357	BLACKHAWK MANUFACTURING, INC. 3122 S RIVERSIDE AVE BLOOMINGTON, CA 92316	EMI	S108431169 N/A
	EMI:		
	Year:	2005	
	Carbon Monoxide Emissions Tons/Yr:	36	
	Air Basin:	SC	
	Facility ID:	115996	
	Air District Name:	SC	
	SIC Code:	3088	
	Air District Name:	SOUTH COAST AQMD	
	Community Health Air Pollution Info System:	Not reported	
	Consolidated Emission Reporting Rule:	Not reported	
	Total Organic Hydrocarbon Gases Tons/Yr:	5.07693	
	Reactive Organic Gases Tons/Yr:	3.546569166	
	Carbon Monoxide Emissions Tons/Yr:	.00315	
	NOX - Oxides of Nitrogen Tons/Yr:	.0117	
	SOX - Oxides of Sulphur Tons/Yr:	.00005	
	Particulate Matter Tons/Yr:	.200675	
	Part. Matter 10 Micrometers & Smlr Tons/Yr:	.11544125	

MAP FINDINGS
FOCUS MAP 8

Map ID	Site	Database(s)	EPA ID Number
358	SANTA ANA WATERSHED PROJECT AUTHORITY 1990 AGUA MANSA COLTON, CA 92324 HAZNET: Gepaid: CAC000977480 Contact: SAWPA Telephone: 0000000000 Facility Addr2: Not reported Mailing Name: Not reported Mailing Address: 1990 AGUA MANSA Mailing City,St,Zip: COLTON, CA 923240000 Gen County: San Bernardino TSD EPA ID: CAD009007626 TSD County: Los Angeles Waste Category: Asbestos-containing waste Disposal Method: Disposal, Land Fill Tons: .4214 Facility County: San Bernardino	HAZNET	S103639408 N/A
358	COLTON/SAN BERNADINO STP, RIX 1990 AGUA MANSA ROAD COLTON, CA 92324 FINDS: Other Pertinent Environmental Activity Identified at Site PCS (Permit Compliance System) is a computerized management information system that contains data on National Pollutant Discharge Elimination System (NPDES) permit holding facilities. PCS tracks the permit, compliance, and enforcement status of NPDES facilities. CA WDS: Facility ID: Santa Ana River 362375001 Facility Type: Municipal/Domestic - Facility that treats sewage or a mixture of predominantly sewage and other waste from districts, municipalities, communities, hospitals, schools, and publicly or privately owned systems (excluding individual subsurface leaching systems disposing of less than 1,000 gallons per day). Facility Status: Active - Any facility with a continuous or seasonal discharge that is under Waste Discharge Requirements. NPDES Number: CA8000304 The 1st 2 characters designate the state. The remaining 7 are assigned by the Regional Board Subregion: 8 Facility Telephone: 9093845091 Facility Contact: BERNARD C. KERSEY Agency Name: COLTON/SAN BERNARDINO RTT&WRA Agency Address: 300 N D STREET Agency City,St,Zip: SAN BERNARDINO 924180001 Agency Contact: BERNARD C. KERSEY Agency Telephone: 9093845091 Agency Type: Special District (Includes districts established under general acts, sanitary districts, water districts irrigation districts, etc.) SIC Code: 4952 SIC Code 2: Not reported Primary Waste: Domestic Sewage combined with Industrial Waste Primary Waste Type: Designated/Influent or Solid Wastes that pose a significant threat to water quality because of their high concentrations (E.G., BOD,	FINDS CA WDS	1005488987 110000730898

MAP FINDINGS
FOCUS MAP 8

Map ID Site Database(s) EPA ID Number

COLTON/SAN BERNADINO STP, RIX (Continued)

1005488987

Hardness, TRF, Chloride). 'Manageable' hazardous wastes (E.G., inorganic salts and heavy metals) are included in this category.

Secondary Waste: Not reported
 Secondary Waste Type: Not reported
 Design Flow: 40
 Baseline Flow: 40
 Reclamation: Producer: Reclamation requirements that have been issued to a producer of reclaimed water that does not use the product.

POTW: The POTW Does not have an approved pretreatment program. Some POTWs may have local pretreatment programs that have not been approved by the regional board and/or EPA.

Treat To Water: Major Threat to Water Quality. A violation could render unusable a ground water or surface water resource used as a significant drink water supply, require closure of an area used for contact recreation, result in long-term deleterious effects on shell fish spawning or growth areas of aquatic resources, or directly expose the public to toxic substances.

Complexity: Category A - Any major NPDES facility, any non-NPDES facility (particularly those with toxic wastes) that would be a major if discharge was made to surface or ground waters, or any Class I disposal site. Includes any small-volume complex facility (particularly those with toxicwastes) with numerous discharge points, leak detection systems or ground water monitoring wells.

358

**1990 AGUA MANSA RD.
COLTON, CA 92402**

**CHMIRS S105670820
N/A**

CHMIRS:
 OES Incident Number: 01-6402
 OES notification: 11/5/200103:02:52 PM
 OES Date: Not reported
 OES Time: Not reported
 Incident Date: Not reported
Date Completed: Not reported
 Property Use: Not reported
 Agency Id Number: Not reported
 Agency Incident Number: Not reported
 Time Notified: Not reported
 Time Completed: Not reported
 Surrounding Area: Not reported
 Estimated Temperature: Not reported
 Property Management: Not reported
 Special Studies 1: Not reported
 Special Studies 2: Not reported
 Special Studies 3: Not reported
 Special Studies 4: Not reported
 Special Studies 5: Not reported
 Special Studies 6: Not reported
 More Than Two Substances Involved?: Not reported
 Resp Agncy Personel # Of Decontaminated: Not reported
 Responding Agency Personel # Of Injuries: Not reported
 Responding Agency Personel # Of Fatalities: Not reported
 Others Number Of Decontaminated: Not reported
 Others Number Of Injuries: Not reported
 Others Number Of Fatalities: Not reported
 Vehicle Make/year: Not reported
 Vehicle License Number: Not reported

MAP FINDINGS
FOCUS MAP 8

Map ID Site Database(s) EPA ID Number

(Continued)

S105670820

Vehicle State:	Not reported
Vehicle Id Number:	Not reported
CA/DOT/PUC/ICC Number:	Not reported
Company Name:	Not reported
Reporting Officer Name/ID:	Not reported
Report Date:	Not reported
Comments:	Not reported
Facility Telephone:	Not reported
Waterway Involved:	No
Waterway:	Not reported
Spill Site:	Not reported
Cleanup By:	Responsible Party
Containment:	Not reported
What Happened:	Not reported
Type:	Not reported
Measure:	Not reported
Other:	Not reported
Date/Time:	Not reported
Year:	2001
Agency:	City of San Bernardino Water Dept., Rix Program
Incident Date:	11/5/2001 12:00:00 AM
Admin Agency:	San Bernardino County Health Department
Amount:	Not reported
Contained:	Yes
Site Type:	Utilities/Substation
E Date:	Not reported
Substance:	Secondary Treated Effluent;;;
Quantity Released:	Not reported
BBLs:	0
Cups:	0
CUFT:	0
Gallons:	6
Grams:	0
Pounds:	0
Liters:	0
Ounces:	0
Pints:	0
Quarts:	0
Sheen:	0
Tons:	0
Unknown:	0.000000
Description:	Not reported
Evacuations:	0
Number of Injuries:	0
Number of Fatalities:	0
Description:	It was released in runoff from a sand-washing facility into a horse pasture. The water will percolate through the ground.

MAP FINDINGS
FOCUS MAP 8

Map ID	Site	Database(s)	EPA ID Number
358	<p>1990 W. AGUA MANSA RD COLTON, CA 92324</p> <p>CHMIRS: OES Incident Number: 013108 OES notification: Not reported OES Date: 4/4/1996 OES Time: 05:38:02 PM Incident Date: Not reported Date Completed: Not reported Property Use: Not reported Agency Id Number: Not reported Agency Incident Number: Not reported Time Notified: Not reported Time Completed: Not reported Surrounding Area: Not reported Estimated Temperature: Not reported Property Management: Not reported Special Studies 1: Not reported Special Studies 2: Not reported Special Studies 3: Not reported Special Studies 4: Not reported Special Studies 5: Not reported Special Studies 6: Not reported More Than Two Substances Involved?: Not reported Resp Agncy Personel # Of Decontaminated: Not reported Responding Agency Personel # Of Injuries: Not reported Responding Agency Personel # Of Fatalities: Not reported Others Number Of Decontaminated: Not reported Others Number Of Injuries: Not reported Others Number Of Fatalities: Not reported Vehicle Make/year: Not reported Vehicle License Number: Not reported Vehicle State: Not reported Vehicle Id Number: Not reported CA/DOT/PUC/ICC Number: Not reported Company Name: Not reported Reporting Officer Name/ID: Not reported Report Date: Not reported Comments: Not reported Facility Telephone: Not reported Waterway Involved: YES Waterway: santa ana river Spill Site: Not reported Cleanup By: Not reported Containment: Not reported What Happened: Not reported Type: OTHER Measure: Not reported Other: Not reported Date/Time: Not reported Year: 1996 Agency: municipal water dept. Incident Date: 1200/4-4-96 Admin Agency: Not reported Amount: 37,000 gallons Contained: YES Site Type: OTHER</p>	CHMIRS	S105646469 N/A

MAP FINDINGS
FOCUS MAP 8

Map ID Site Database(s) EPA ID Number

(Continued)

S105646469

E Date: Not reported
 Substance: secondary treated waste water
 Quantity Released: Not reported
 BBLS: Not reported
 Cups: Not reported
 CUFT: Not reported
 Gallons: Not reported
 Grams: Not reported
 Pounds: Not reported
 Liters: Not reported
 Ounces: Not reported
 Pints: Not reported
 Quarts: Not reported
 Sheen: Not reported
 Tons: Not reported
 Unknown: Not reported
 Description: spill happened over a 14 day period, maintenance gate found leaking.
 mostly into a secondary containment area.
 Evacuations: NO
 Number of Injuries: NO
 Number of Fatalities: NO
 Description: Not reported

358

**CITY OF SAN BERNARDINO MUN WATER DEP-RIX
 1990 AGUA MANSA RD
 COLTON, CA 92324**

**HAZNET S105298644
 San Bern. Co. Permit N/A**

HAZNET:

Gepaid: CAL000170611
 Contact: REGULATORY ANALYST
 Telephone: 9093845550
 Facility Addr2: Not reported
 Mailing Name: Not reported
 Mailing Address: 1990 AGUA MANSA RD
 Mailing City,St,Zip: COLTON, CA 923240000
 Gen County: San Bernardino
 TSD EPA ID: CAD028409019
 TSD County: Los Angeles
 Waste Category: Other organic solids
 Disposal Method: Transfer Station
 Tons: 0.05
 Facility County: San Bernardino

Gepaid: CAL000170611
 Contact: CARL D JONES
 Telephone: 9093845550
 Facility Addr2: Not reported
 Mailing Name: Not reported
 Mailing Address: 399 CHANDLER PLACE
 Mailing City,St,Zip: SAN BERNARDINO, CA 924080000
 Gen County: San Bernardino
 TSD EPA ID: Not reported
 TSD County: Los Angeles
 Waste Category: Aqueous solution with less than 10% total organic residues
 Disposal Method: Recycler
 Tons: 0.04
 Facility County: Not reported

MAP FINDINGS
FOCUS MAP 8

Map ID Site Database(s) EPA ID Number

CITY OF SAN BERNARDINO MUN WATER DEP-RIX (Continued)

S105298644

Gepaid: CAL000170611
Contact: CARL D JONES
Telephone: 9093845550
Facility Addr2: Not reported
Mailing Name: Not reported
Mailing Address: 399 CHANDLER PLACE
Mailing City,St,Zip: SAN BERNARDINO, CA 924080000
Gen County: San Bernardino
TSD EPA ID: Not reported
TSD County: Los Angeles
Waste Category: Waste oil and mixed oil
Disposal Method: Recycler
Tons: 0.83
Facility County: Not reported

Gepaid: CAL000170611
Contact: CARL D JONES
Telephone: 9093845550
Facility Addr2: Not reported
Mailing Name: Not reported
Mailing Address: 399 CHANDLER PLACE
Mailing City,St,Zip: SAN BERNARDINO, CA 924080000
Gen County: San Bernardino
TSD EPA ID: Not reported
TSD County: Los Angeles
Waste Category: Unspecified oil-containing waste
Disposal Method: Not reported
Tons: 1.20
Facility County: Not reported

Gepaid: CAL000170611
Contact: CARL D JONES
Telephone: 9093845550
Facility Addr2: Not reported
Mailing Name: Not reported
Mailing Address: 399 CHANDLER PLACE
Mailing City,St,Zip: SAN BERNARDINO, CA 924080000
Gen County: San Bernardino
TSD EPA ID: Not reported
TSD County: Los Angeles
Waste Category: Other organic solids
Disposal Method: Disposal, Land Fill
Tons: 0.00
Facility County: Not reported

[Click this hyperlink](#) while viewing on your computer to access
3 additional CA_HAZNET: record(s) in the EDR Site Report.

San Bern. Co. Permit:

Region: SAN BERNARDINO
Facility ID: FA0002202
Owner: SB WATER DEPT
Permit Number: PT0019546
Permit Category: UW HANDLER (WITH ANOTHER CUPA PERMIT)
Facility Status: ACTIVE
Expiration Date: 3/31/2008 12:00:00AM

MAP FINDINGS
FOCUS MAP 8

Map ID	Site	Database(s)	EPA ID Number
--------	------	-------------	---------------

CITY OF SAN BERNARDINO MUN WATER DEP-RIX (Continued)

S105298644

Region: SAN BERNARDINO
 Facility ID: FA0002202
 Owner: SB WATER DEPT
 Permit Number: PT0019547
 Permit Category: GENERATOR - 0-10 EMPLOYEES
 Facility Status: ACTIVE
 Expiration Date: 3/31/2008 12:00:00AM

Region: SAN BERNARDINO
 Facility ID: FA0002202
 Owner: SB WATER DEPT
 Permit Number: PT0013684
 Permit Category: EPCRA FACILITY (RIGHT TO KNOW PLAN)
 Facility Status: ACTIVE
 Expiration Date: 3/31/2008 12:00:00AM

Region: SAN BERNARDINO
 Facility ID: FA0002202
 Owner: SB WATER DEPT
 Permit Number: PT0010066
 Permit Category: HAZMAT HANDLER 0-10 EMPLOYEES (W/GEN PRMT)
 Facility Status: ACTIVE
 Expiration Date: 3/31/2008 12:00:00AM

360

**G W SINGLETARY INC
 3121 S RIVERSIDE AVE
 RIALTO, CA 92376**

**CA FID UST S101591643
 SWEEPS UST N/A**

CA FID UST:

Facility ID: 36008560
 Regulated By: UTNKA
 Regulated ID: Not reported
 Cortese Code: Not reported
 SIC Code: Not reported
 Facility Phone: 7148774934
 Mail To: Not reported
 Mailing Address: 1733 MASSACHUSETTS
 Mailing Address 2: Not reported
 Mailing City,St,Zip: RIALTO 92376
 Contact: Not reported
 Contact Phone: Not reported
 DUNs Number: Not reported
 NPDES Number: Not reported
 EPA ID: Not reported
 Comments: Not reported
 Status: Active

SWEEPS UST:

Status: A
 Comp Number: 11401
 Number: 1
 Board Of Equalization: 44-020341
 Ref Date: 03-24-92
 Act Date: 03-24-92
 Created Date: 09-16-88
 Tank Status: Not reported
 Owner Tank Id: Not reported

MAP FINDINGS
FOCUS MAP 8

Map ID Site Database(s) EPA ID Number

G W SINGLETARY INC (Continued)

S101591643

Swrcb Tank Id: Not reported
 Actv Date: Not reported
 Capacity: Not reported
 Tank Use: Not reported
 Stg: Not reported
 Content: Not reported
 Number Of Tanks: Not reported

Status: Not reported
 Comp Number: 11401
 Number: Not reported
 Board Of Equalization: 44-020341
 Ref Date: Not reported
 Act Date: Not reported
 Created Date: Not reported
 Tank Status: Not reported
 Owner Tank Id: Not reported
 Swrcb Tank Id: 36-000-011401-000001
 Actv Date: Not reported
 Capacity: 1
 Tank Use: M.V. FUEL
 Stg: PRODUCT
 Content: LEADED
 Number Of Tanks: 1

361

**E-Z MIX, INC.
 3285 S INDUSTRIAL DR
 RIALTO, CA 92316**

**EMI S108431730
 N/A**

EMI:
 Year: 2005
 Carbon Monoxide Emissions Tons/Yr: 36
 Air Basin: SC
 Facility ID: 120870
 Air District Name: SC
 SIC Code: 3272
 Air District Name: SOUTH COAST AQMD
 Community Health Air Pollution Info System: Not reported
 Consolidated Emission Reporting Rule: Not reported
 Total Organic Hydrocarbon Gases Tons/Yr: .028
 Reactive Organic Gases Tons/Yr: .0118216
 Carbon Monoxide Emissions Tons/Yr: .14
 NOX - Oxides of Nitrogen Tons/Yr: .52
 SOX - Oxides of Sulphur Tons/Yr: .0024
 Particulate Matter Tons/Yr: 1.37
 Part. Matter 10 Micrometers & Smlr Tons/Yr: 1.2613

MAP FINDINGS
FOCUS MAP 8

Map ID	Site	Database(s)	EPA ID Number
364	FED EX GROUND 330 W RESOURCE DR RIALTO, CA 92376	RCRA-SQG FINDS HAZNET	1001959910 CAR000066118
	<p>RCRA-SQG:</p> <p>Date form received by agency: 02/17/2000</p> <p>Facility name: FED EX GROUND</p> <p>Facility address: 330 W RESOURCE DR RIALTO, CA 92376</p> <p>EPA ID: CAR000066118</p> <p>Contact: JOHN SMITH</p> <p>Contact address: 330 W RESOURCE DR RIALTO, CA 92316</p> <p>Contact country: US</p> <p>Contact telephone: (909) 879-7175</p> <p>Contact email: Not reported</p> <p>EPA Region: 09</p> <p>Classification: Small Small Quantity Generator</p> <p>Description: Handler: generates more than 100 and less than 1000 kg of hazardous waste during any calendar month and accumulates less than 6000 kg of hazardous waste at any time; or generates 100 kg or less of hazardous waste during any calendar month, and accumulates more than 1000 kg of hazardous waste at any time</p> <p>Owner/Operator Summary:</p> <p>Owner/operator name: FED EX GROUND</p> <p>Owner/operator address: P O BOX 108 PITTSBURGH, PA 15230</p> <p>Owner/operator country: Not reported</p> <p>Owner/operator telephone: (412) 262-7347</p> <p>Legal status: Private</p> <p>Owner/Operator Type: Owner</p> <p>Owner/Op start date: Not reported</p> <p>Owner/Op end date: Not reported</p> <p>Handler Activities Summary:</p> <p>U.S. importer of hazardous waste: Unknown</p> <p>Mixed waste (haz. and radioactive): Unknown</p> <p>Recycler of hazardous waste: No</p> <p>Transporter of hazardous waste: No</p> <p>Treater, storer or disposer of HW: No</p> <p>Underground injection activity: No</p> <p>On-site burner exemption: Unknown</p> <p>Furnace exemption: Unknown</p> <p>Used oil fuel burner: No</p> <p>Used oil processor: No</p> <p>User oil refiner: No</p> <p>Used oil fuel marketer to burner: No</p> <p>Used oil Specification marketer: No</p> <p>Used oil transfer facility: No</p> <p>Used oil transporter: No</p> <p>Off-site waste receiver: Commercial status unknown</p> <p>Hazardous Waste Summary:</p> <p>Waste code: D001</p> <p>Waste name: IGNITABLE HAZARDOUS WASTES ARE THOSE WASTES WHICH HAVE A FLASHPOINT OF LESS THAN 140 DEGREES FAHRENHEIT AS DETERMINED BY A PENSKEY-MARTENS CLOSED CUP FLASH POINT TESTER. ANOTHER METHOD OF DETERMINING THE</p>		

MAP FINDINGS
FOCUS MAP 8

Map ID Site Database(s) EPA ID Number

FED EX GROUND (Continued)

1001959910

FLASH POINT OF A WASTE IS TO REVIEW THE MATERIAL SAFETY DATA SHEET, WHICH CAN BE OBTAINED FROM THE MANUFACTURER OR DISTRIBUTOR OF THE MATERIAL. LACQUER THINNER IS AN EXAMPLE OF A COMMONLY USED SOLVENT WHICH WOULD BE CONSIDERED AS IGNITABLE HAZARDOUS WASTE.

Waste code: D002
Waste name: A WASTE WHICH HAS A PH OF LESS THAN 2 OR GREATER THAN 12.5 IS CONSIDERED TO BE A CORROSIVE HAZARDOUS WASTE. SODIUM HYDROXIDE, A CAUSTIC SOLUTION WITH A HIGH PH, IS OFTEN USED BY INDUSTRIES TO CLEAN OR DEGREASE PARTS. HYDROCHLORIC ACID, A SOLUTION WITH A LOW PH, IS USED BY MANY INDUSTRIES TO CLEAN METAL PARTS PRIOR TO PAINTING. WHEN THESE CAUSTIC OR ACID SOLUTIONS BECOME CONTAMINATED AND MUST BE DISPOSED, THE WASTE WOULD BE A CORROSIVE HAZARDOUS WASTE.

Waste code: D003
Waste name: A MATERIAL IS CONSIDERED TO BE A REACTIVE HAZARDOUS WASTE IF IT IS NORMALLY UNSTABLE, REACTS VIOLENTLY WITH WATER, GENERATES TOXIC GASES WHEN EXPOSED TO WATER OR CORROSIVE MATERIALS, OR IF IT IS CAPABLE OF DETONATION OR EXPLOSION WHEN EXPOSED TO HEAT OR A FLAME. ONE EXAMPLE OF SUCH WASTE WOULD BY WASTE GUNPOWDER.

Violation Status: No violations found

FINDS:

Other Pertinent Environmental Activity Identified at Site

California - Hazardous Waste Tracking System - Datamart

RCRAInfo is a national information system that supports the Resource Conservation and Recovery Act (RCRA) program through the tracking of events and activities related to facilities that generate, transport, and treat, store, or dispose of hazardous waste. RCRAInfo allows RCRA program staff to track the notification, permit, compliance, and corrective action activities required under RCRA.

HAZNET:

Gepaid: CAR000066118
Contact: FED EX GROUND
Telephone: Not reported
Facility Addr2: Not reported
Mailing Name: Not reported
Mailing Address: 330 W RESOURCE DR
Mailing City,St,Zip: RIALTO, CA 923160000
Gen County: San Bernardino
TSD EPA ID: CAT080033681
TSD County: Los Angeles
Waste Category: Off-specification, aged, or surplus organics
Disposal Method: Disposal, Land Fill
Tons: 0.01
Facility County: Not reported

MAP FINDINGS
FOCUS MAP 8

Map ID	Site	Database(s)	EPA ID Number
365	ENERGY INFRASTRUCTURE COLTON LLC 2040 AGUA MANSANA RD COLTON, CA 92324	HAZNET San Bern. Co. Permit	S106718006 N/A
	HAZNET:		
	Gepaid: CAL000263822		
	Contact: WAYNE MURRAY - PLANT MANAGER		
	Telephone: 9098251679		
	Facility Addr2: Not reported		
	Mailing Name: Not reported		
	Mailing Address: 2040 AGUA MANSANA RD		
	Mailing City,St,Zip: COLTON, CA 92324		
	Gen County: San Bernardino		
	TSD EPA ID: CAT080013352		
	TSD County: Los Angeles		
	Waste Category: Waste oil and mixed oil		
	Disposal Method: Recycler		
	Tons: 0.08		
	Facility County: Not reported		
	Gepaid: CAL000263822		
	Contact: WAYNE MURRAY - PLANT MANAGER		
	Telephone: 9098251679		
	Facility Addr2: Not reported		
	Mailing Name: MARK HUMPHREY/EXEC PROJ MGR		
	Mailing Address: 2040 AGUA MANSANA RD		
	Mailing City,St,Zip: COLTON, CA 92324		
	Gen County: San Bernardino		
	TSD EPA ID: CAD981696420		
	TSD County: San Bernardino		
	Waste Category: Unspecified oil-containing waste		
	Disposal Method: Recycler		
	Tons: 5.21		
	Facility County: San Bernardino		
	Gepaid: CAL000263822		
	Contact: WAYNE MURRAY - PLANT MANAGER		
	Telephone: 9098251679		
	Facility Addr2: Not reported		
	Mailing Name: Not reported		
	Mailing Address: 2040 AGUA MANSANA RD		
	Mailing City,St,Zip: COLTON, CA 92324		
	Gen County: San Bernardino		
	TSD EPA ID: CAT080013352		
	TSD County: Los Angeles		
	Waste Category: Waste oil and mixed oil		
	Disposal Method: Recycler		
	Tons: 0.08		
	Facility County: Not reported		
	San Bern. Co. Permit:		
	Region: SAN BERNARDINO		
	Facility ID: FA0009395		
	Owner: CITY OF COLTON		
	Permit Number: PT0019041		
	Permit Category: CALARP STATE FEE		
	Facility Status: INACTIVE		
	Expiration Date: 12/31/2007 12:00:00AM		

MAP FINDINGS
FOCUS MAP 8

Map ID Site Database(s) EPA ID Number

ENERGY INFRASTRUCTURE COLTON LLC (Continued)

S106718006

Region: SAN BERNARDINO
Facility ID: FA0009395
Owner: CITY OF COLTON
Permit Number: PT0016065
Permit Category: EPCRA FACILITY (RIGHT TO KNOW PLAN)
Facility Status: ACTIVE
Expiration Date: 12/31/2008 12:00:00AM

Region: SAN BERNARDINO
Facility ID: FA0009395
Owner: CITY OF COLTON
Permit Number: PT0016064
Permit Category: UST OWNERSHIP/OPERATING PERMIT (PER UST)
Facility Status: ACTIVE
Expiration Date: 12/31/2008 12:00:00AM

Region: SAN BERNARDINO
Facility ID: FA0009395
Owner: CITY OF COLTON
Permit Number: PT0016061
Permit Category: CALARP FACILITY PERMIT
Facility Status: ACTIVE
Expiration Date: 12/31/2008 12:00:00AM

Region: SAN BERNARDINO
Facility ID: FA0009395
Owner: CITY OF COLTON
Permit Number: PT0016059
Permit Category: GENERATOR - 0-10 EMPLOYEES
Facility Status: ACTIVE
Expiration Date: 12/31/2008 12:00:00AM

Region: SAN BERNARDINO
Facility ID: FA0009395
Owner: CITY OF COLTON
Permit Number: PT0016058
Permit Category: ABOVEGROUND PETROLEUM STORAGE (AST) (SPCC)
Facility Status: ACTIVE
Expiration Date: 12/31/2008 12:00:00AM

Region: SAN BERNARDINO
Facility ID: FA0009395
Owner: CITY OF COLTON
Permit Number: PT0016063
Permit Category: RISK MANAGEMENT PLAN - LEVEL II
Facility Status: ACTIVE
Expiration Date: 12/31/2008 12:00:00AM

Region: SAN BERNARDINO
Facility ID: FA0009395
Owner: CITY OF COLTON
Permit Number: PT0016060
Permit Category: HAZMAT HANDLER 0-10 EMPLOYEES (W/GEN PRMT)
Facility Status: ACTIVE
Expiration Date: 12/31/2008 12:00:00AM

MAP FINDINGS
FOCUS MAP 8

Map ID	Site	Database(s)	EPA ID Number
365	EI COLTON, LLC 2040 AQUA MANSA RD COLTON, CA 92324	FINDS	1006796701 110013666345
	FINDS: Other Pertinent Environmental Activity Identified at Site		
	<p>AFS (Aerometric Information Retrieval System (AIRS) Facility Subsystem) replaces the former Compliance Data System (CDS), the National Emission Data System (NEDS), and the Storage and Retrieval of Aerometric Data (SAROAD). AIRS is the national repository for information concerning airborne pollution in the United States. AFS is used to track emissions and compliance data from industrial plants. AFS data are utilized by states to prepare State Implementation Plans to comply with regulatory programs and by EPA as an input for the estimation of total national emissions. AFS is undergoing a major redesign to support facility operating permits required under Title V of the Clean Air Act.</p>		
365	AGUINAGA COMPANY, INC. 2046 AGUA MANSA ROAD COLTON, CA	SWF/LF	S107030113 N/A
	SWF/LF:		
	Region: STATE Facility ID: 36-AA-0440 Lat/Long: 34.04254 / -117.36256 Owner Name: Aguinaga, Roger, Aguinaga Co., Inc. Owner Telephone: 7145276386 Owner Address: Not reported Owner Address2: 10821 Berry Avenue Owner City,St,Zip: Anaheim, CA Operator: Aguinaga, Roger, Aguinaga Co., Inc. Operator Phone: 7145276386 Operator Address: Not reported Operator Address2: 10821 Berry Avenue Operator City,St,Zip: Anaheim, CA Operator's Status: Active Permit Date: 4/28/2005 Permit Status: Notification Permitted Acreage: \$12.00 Activity: Composting Operation (Green Waste) Regulation Status: Notification Landuse Name: Not reported GIS Source: External Category: Composting Unit Number: 01 Inspection Frequency: Quarterly Accepted Waste: Green Materials Closure Date: Not reported Closure Type: Not reported Disposal Acreage: Not reported Swisnumber: 36-AA-0440 Issue & Observations: Anaheim, CA Program Type: Not reported Permitted Throughput with Units: 70 Actual Throughput with Units: Tons/day Permitted Capacity with Units: 12500 Remaining Capacity: Not reported		

MAP FINDINGS
FOCUS MAP 8

Map ID	Site	Database(s)	EPA ID Number
	AGUINAGA COMPANY, INC. (Continued)		S107030113
	Remaining Capacity with Units: Tons/year		
366	EZ MIX INC 3355 S INDUSTRIAL DR RIALTO, CA 92316	CA WDS	S106105357 N/A
	CA WDS:		
	Facility ID:	Santa Ana River 36I017347	
	Facility Type:	Industrial - Facility that treats and/or disposes of liquid or semisolid wastes from any servicing, producing, manufacturing or processing operation of whatever nature, including mining, gravel washing, geothermal operations, air conditioning, ship building and repairing, oil production, storage and disposal operations, water pumping.	
	Facility Status:	Active - Any facility with a continuous or seasonal discharge that is under Waste Discharge Requirements.	
	NPDES Number:	CAS000001 The 1st 2 characters designate the state. The remaining 7 are assigned by the Regional Board	
	Subregion:	8	
	Facility Telephone:	9098747686	
	Facility Contact:	ROB AVENEL	
	Agency Name:	EZ MIX INC	
	Agency Address:	3355 S INDUSTRIAL DR	
	Agency City,St,Zip:	RIALTO 92316	
	Agency Contact:	ROB AVENEL	
	Agency Telephone:	9098747686	
	Agency Type:	Private	
	SIC Code:	0	
	SIC Code 2:	Not reported	
	Primary Waste:	Not reported	
	Primary Waste Type:	Not reported	
	Secondary Waste:	Not reported	
	Secondary Waste Type:	Not reported	
	Design Flow:	0	
	Baseline Flow:	0	
	Reclamation:	Not reported	
	POTW:	Not reported	
	Treat To Water:	Minor Threat to Water Quality. A violation of a regional board order should cause a relatively minor impairment of beneficial uses compared to a major or minor threat. Not: All nurds without a TTWQ will be considered a minor threat to water quality unless coded at a higher Level. A Zero (0) may be used to code those NURDS that are found to represent no threat to water quality.	
	Complexity:	Category C - Facilities having no waste treatment systems, such as cooling water dischargers or those who must comply through best management practices, facilities with passive waste treatment and disposal systems, such as septic systems with subsurface disposal, or dischargers having waste storage systems with land disposal such as dairy waste ponds.	

MAP FINDINGS
FOCUS MAP 8

Map ID	Site	Database(s)	EPA ID Number
368	RIVERSIDE AVENUE / RESOURCE DRIVE BLOOMINGTON, CA	CHMIRS	S109041409 N/A
	CHMIRS: OES Incident Number: 06-0129 OES notification: 1/4/2006 03:27:20 PM OES Date: Not reported OES Time: Not reported Incident Date: Not reported Date Completed: Not reported Property Use: Not reported Agency Id Number: Not reported Agency Incident Number: Not reported Time Notified: Not reported Time Completed: Not reported Surrounding Area: Not reported Estimated Temperature: Not reported Property Management: Not reported Special Studies 1: Not reported Special Studies 2: Not reported Special Studies 3: Not reported Special Studies 4: Not reported Special Studies 5: Not reported Special Studies 6: Not reported More Than Two Substances Involved?: Not reported Resp Agncy Personel # Of Decontaminated: Not reported Responding Agency Personel # Of Injuries: Not reported Responding Agency Personel # Of Fatalities: Not reported Others Number Of Decontaminated: Not reported Others Number Of Injuries: Not reported Others Number Of Fatalities: Not reported Vehicle Make/year: Not reported Vehicle License Number: Not reported Vehicle State: Not reported Vehicle Id Number: Not reported CA/DOT/PUC/ICC Number: Not reported Company Name: Not reported Reporting Officer Name/ID: Not reported Report Date: Not reported Comments: Not reported Facility Telephone: Not reported Waterway Involved: Not reported Waterway: Not reported Spill Site: Not reported Cleanup By: Reporting Party Containment: Not reported What Happened: Not reported Type: Not reported Measure: Not reported Other: Not reported Date/Time: Not reported Year: 2006 Agency: City of Rialto FD Incident Date: 1/4/2006 12:00:00 AM Admin Agency: San Bernardino County Health Department Amount: Not reported Contained: Yes Site Type: Road		

MAP FINDINGS
FOCUS MAP 8

Map ID	Site	Database(s)	EPA ID Number
--------	------	-------------	---------------

(Continued)

S109041409

E Date:	Not reported
Substance:	Diesel
Quantity Released:	Not reported
BBLs:	0
Cups:	0
CUFT:	0
Gallons:	40
Grams:	0
Pounds:	0
Liters:	0
Ounces:	0
Pints:	0
Quarts:	0
Sheen:	0
Tons:	0
Unknown:	0
Description:	Not reported
Evacuations:	0
Number of Injuries:	1
Number of Fatalities:	0
Description:	Semi truck involved in traffic accident resulting in saddle tank rupturing.

368	3221 RIVERSIDE AVE 3221 RIVERSIDE AVE REALTO, CA	ERNS	93351922 N/A
-----	--	------	-----------------

[Click this hyperlink](#) while viewing on your computer to access additional ERNS detail in the EDR Site Report.

369	1235 EAST GRAND AVE 1235 EAST GRAND AVE POMONA, CA	HMIRS	2005702619 N/A
-----	--	-------	-------------------

[Click this hyperlink](#) while viewing on your computer to access additional HMIRS detail in the EDR Site Report.

369	330 RESOURCE DR 330 RESOURCE DR BLOOMINGTON, CA	HMIRS	2007440903 N/A
-----	---	-------	-------------------

[Click this hyperlink](#) while viewing on your computer to access additional HMIRS detail in the EDR Site Report.

MAP FINDINGS
FOCUS MAP 8

<u>Map ID</u>	<u>Site</u>	<u>Database(s)</u>	<u>EPA ID Number</u>
369	330 RESOURCE DR BLOOMINGTON, CA	HMIRS	2002081676 N/A
	<p>Click this hyperlink while viewing on your computer to access additional HMIRS detail in the EDR Site Report.</p> <hr/>		
369	330 RESOURCE DRIVE BLOOMINGTON, CA	HMIRS	2003129517 N/A
	<p>Click this hyperlink while viewing on your computer to access additional HMIRS detail in the EDR Site Report.</p> <hr/>		
369	330 RESOURCE DRIVE BLOOMINGTON, CA	HMIRS	2003123418 N/A
	<p>Click this hyperlink while viewing on your computer to access additional HMIRS detail in the EDR Site Report.</p> <hr/>		
369	330 RESOURCE DRIVE BLOOMINGTON, CA	HMIRS	2003123591 N/A
	<p>Click this hyperlink while viewing on your computer to access additional HMIRS detail in the EDR Site Report.</p> <hr/>		
369	330 RESOURCE DRIVE BLOOMINGTON, CA	HMIRS	2003121240 N/A
	<p>Click this hyperlink while viewing on your computer to access additional HMIRS detail in the EDR Site Report.</p>		

MAP FINDINGS
FOCUS MAP 8

<u>Map ID</u>	<u>Site</u>	<u>Database(s)</u>	<u>EPA ID Number</u>
369	330 RESOURCE DRIVE BLOOMINGTON, CA Click this hyperlink while viewing on your computer to access additional HMIRS detail in the EDR Site Report.	HMIRS	2003129153 N/A
369	330 RESOURCE DR BLOOMINGTON, CA Click this hyperlink while viewing on your computer to access additional HMIRS detail in the EDR Site Report.	HMIRS	2002081644 N/A
369	330 W RESOURCE DRIVE BLOOMINGTON, CA Click this hyperlink while viewing on your computer to access additional HMIRS detail in the EDR Site Report.	HMIRS	20017765 N/A
369	330 RESOURCE DRIVE BLOOMINGTON, CA Click this hyperlink while viewing on your computer to access additional HMIRS detail in the EDR Site Report.	HMIRS	2003129147 N/A
369	330 RESOURCE DRIVE BLOOMINGTON, CA Click this hyperlink while viewing on your computer to access additional HMIRS detail in the EDR Site Report.	HMIRS	2003129073 N/A

MAP FINDINGS
FOCUS MAP 8

<u>Map ID</u>	<u>Site</u>	<u>Database(s)</u>	<u>EPA ID Number</u>
369	330 RESOURCE DRIVE BLOOMINGTON, CA	HMIRS	2003129027 N/A
	<p>Click this hyperlink while viewing on your computer to access additional HMIRS detail in the EDR Site Report.</p>		
369	330 WEST RESOURCE DR RIALTO, CA	HMIRS	9999081689 N/A
	<p>Click this hyperlink while viewing on your computer to access additional HMIRS detail in the EDR Site Report.</p>		
369	330 W RESOURCE DR RIALTO, CA	HMIRS	9999071160 N/A
	<p>Click this hyperlink while viewing on your computer to access additional HMIRS detail in the EDR Site Report.</p>		
369	330 RESOURCE DRIVE BLOOMINGTON, CA	HMIRS	2005010469 N/A
	<p>Click this hyperlink while viewing on your computer to access additional HMIRS detail in the EDR Site Report.</p>		
369	3033 TRANSWORLD DR 3033 TRANSWORLD DR STOCKTON, CA	HMIRS	2005703757 N/A
	<p>Click this hyperlink while viewing on your computer to access additional HMIRS detail in the EDR Site Report.</p>		

MAP FINDINGS
FOCUS MAP 8

<u>Map ID</u>	<u>Site</u>	<u>Database(s)</u>	<u>EPA ID Number</u>
369	330 RESOURCE DRIVE BLOOMINGTON, CA	HMIRS	2004020934 N/A
	<p>Click this hyperlink while viewing on your computer to access additional HMIRS detail in the EDR Site Report.</p>		
369	330 RESOURCE DRIVE RIALTO, CA	HMIRS	2001030751 N/A
	<p>Click this hyperlink while viewing on your computer to access additional HMIRS detail in the EDR Site Report.</p>		
369	330 RESOURCE DRIVE RIALTO, CA	HMIRS	20012875 N/A
	<p>Click this hyperlink while viewing on your computer to access additional HMIRS detail in the EDR Site Report.</p>		
369	330 RESOURCE DRIVE RIALTO, CA	HMIRS	2001513 N/A
	<p>Click this hyperlink while viewing on your computer to access additional HMIRS detail in the EDR Site Report.</p>		
369	330 W RESOURCE DRIVE RIALTO, CA	HMIRS	9900013695 N/A
	<p>Click this hyperlink while viewing on your computer to access additional HMIRS detail in the EDR Site Report.</p>		

MAP FINDINGS
FOCUS MAP 8

Map ID	Site	Database(s)	EPA ID Number
369	330 RESOURCE DRIVE 330 RESOURCE DRIVE BLOOMINGTON, CA	HMIRS	2005706475 N/A
	<p>Click this hyperlink while viewing on your computer to access additional HMIRS detail in the EDR Site Report.</p>		
369	330 RESOURCE DRIVE BLOOMINGTON, CA	HMIRS	2002082545 N/A
	<p>Click this hyperlink while viewing on your computer to access additional HMIRS detail in the EDR Site Report.</p>		
369	330 W RESOURCE DR RIALTO, CA	HMIRS	9999071274 N/A
	<p>Click this hyperlink while viewing on your computer to access additional HMIRS detail in the EDR Site Report.</p>		
369	330 W. RESOURCE DR. 330 W. RESOURCE DR. BLOOMINGTON, CA	HMIRS	2005705083 N/A
	<p>Click this hyperlink while viewing on your computer to access additional HMIRS detail in the EDR Site Report.</p>		
369	330 W. RESOURCE DR. 330 W. RESOURCE DR. BLOOMINGTON, CA	HMIRS	2005704096 N/A
	<p>Click this hyperlink while viewing on your computer to access additional HMIRS detail in the EDR Site Report.</p>		

MAP FINDINGS
FOCUS MAP 8

Map ID	Site	Database(s)	EPA ID Number
369	330 W. RESOURCE DR. 330 W. RESOURCE DR. BLOOMINGTON, CA	HMIRS	2005703071 N/A
	<p>Click this hyperlink while viewing on your computer to access additional HMIRS detail in the EDR Site Report.</p>		
369	330 RESOURCE DRIVE BLOOMINGTON, CA	HMIRS	2000034862 N/A
	<p>Click this hyperlink while viewing on your computer to access additional HMIRS detail in the EDR Site Report.</p>		
369	330 RESOURCE DRIVE BLOOMINGTON, CA	HMIRS	2000034915 N/A
	<p>Click this hyperlink while viewing on your computer to access additional HMIRS detail in the EDR Site Report.</p>		
369	330 RESOURCE DRIVE BLOOMINGTON, CA	HMIRS	2004060250 N/A
	<p>Click this hyperlink while viewing on your computer to access additional HMIRS detail in the EDR Site Report.</p>		
369	330 RESOURCE DRIVE BLOOMINGTON, CA	HMIRS	2002085046 N/A
	<p>Click this hyperlink while viewing on your computer to access additional HMIRS detail in the EDR Site Report.</p>		

MAP FINDINGS
FOCUS MAP 8

Map ID	Site	Database(s)	EPA ID Number
369	330 RESOURCE DRIVE BLOOMINGTON, CA	HMIRS	2000034861 N/A
	<p>Click this hyperlink while viewing on your computer to access additional HMIRS detail in the EDR Site Report.</p>		
369	330 W. RESOURCE DR. 330 W. RESOURCE DR. BLOOMINGTON, CA	HMIRS	2008433287 N/A
	<p>Click this hyperlink while viewing on your computer to access additional HMIRS detail in the EDR Site Report.</p>		
369	330 RESOURCE DRIVE BLOOMINGTON, CA	HMIRS	2004041079 N/A
	<p>Click this hyperlink while viewing on your computer to access additional HMIRS detail in the EDR Site Report.</p>		
369	330 RESOURCE DRIVE BLOOMINGTON, CA	HMIRS	2004060236 N/A
	<p>Click this hyperlink while viewing on your computer to access additional HMIRS detail in the EDR Site Report.</p>		
369	330 RESOURCE DRIVE 330 RESOURCE DRIVE BLOOMINGTON, CA	HMIRS	2005709280 N/A
	<p>Click this hyperlink while viewing on your computer to access additional HMIRS detail in the EDR Site Report.</p>		

MAP FINDINGS
 FOCUS MAP 8

Map ID	Site	Database(s)	EPA ID Number
369	330 W RESOURCE DRIVE RIALTO, CA	HMIRS	20014064 N/A
	<p>Click this hyperlink while viewing on your computer to access additional HMIRS detail in the EDR Site Report.</p>		
369	330 RESOURCE DRIVE BLOOMINGTON, CA	HMIRS	2004080406 N/A
	<p>Click this hyperlink while viewing on your computer to access additional HMIRS detail in the EDR Site Report.</p>		
369	330 W. RESOURCE DR. 330 W. RESOURCE DR. BLOOMINGTON, CA	HMIRS	2005702926 N/A
	<p>Click this hyperlink while viewing on your computer to access additional HMIRS detail in the EDR Site Report.</p>		
369	330 W RESOURCE DRIVE RIALTO, CA	HMIRS	20014065 N/A
	<p>Click this hyperlink while viewing on your computer to access additional HMIRS detail in the EDR Site Report.</p>		
369	330 RESOURCE DR 330 RESOURCE DR BLOOMINGTON, CA	HMIRS	2008432013 N/A
	<p>Click this hyperlink while viewing on your computer to access additional HMIRS detail in the EDR Site Report.</p>		

MAP FINDINGS
FOCUS MAP 8

Map ID	Site	Database(s)	EPA ID Number
369	330 W. RESOURCE DR. 330 W. RESOURCE DR. BLOOMINGTON, CA	HMIRS	2008434267 N/A
	<p>Click this hyperlink while viewing on your computer to access additional HMIRS detail in the EDR Site Report.</p>		
369	330 W. RESOURCE DR. 330 W. RESOURCE DR. BLOOMINGTON, CA	HMIRS	2008433760 N/A
	<p>Click this hyperlink while viewing on your computer to access additional HMIRS detail in the EDR Site Report.</p>		
369	330 RESOURCE DR 330 RESOURCE DR BLOOMINGTON, CA	HMIRS	2008433300 N/A
	<p>Click this hyperlink while viewing on your computer to access additional HMIRS detail in the EDR Site Report.</p>		
369	330 RESOURCE DR 330 RESOURCE DR BLOOMINGTON, CA	HMIRS	2007440898 N/A
	<p>Click this hyperlink while viewing on your computer to access additional HMIRS detail in the EDR Site Report.</p>		
369	330 W. RESOURCE DR. 330 W. RESOURCE DR. BLOOMINGTON, CA	HMIRS	2008432027 N/A
	<p>Click this hyperlink while viewing on your computer to access additional HMIRS detail in the EDR Site Report.</p>		

MAP FINDINGS
FOCUS MAP 8

Map ID	Site	Database(s)	EPA ID Number
369	330 W. RESOURCE DR. 330 W. RESOURCE DR. BLOOMINGTON, CA	HMIRS	2008433282 N/A
	<p>Click this hyperlink while viewing on your computer to access additional HMIRS detail in the EDR Site Report.</p>		
369	330 W. RESOURCE DR. 330 W. RESOURCE DR. BLOOMINGTON, CA	HMIRS	2005704799 N/A
	<p>Click this hyperlink while viewing on your computer to access additional HMIRS detail in the EDR Site Report.</p>		
369	330 RESOURCE DRIVE BLOOMINGTON, CA	HMIRS	2000032755 N/A
	<p>Click this hyperlink while viewing on your computer to access additional HMIRS detail in the EDR Site Report.</p>		
369	330 RESOURCE DRIVE BLOOMINGTON, CA	HMIRS	2000032756 N/A
	<p>Click this hyperlink while viewing on your computer to access additional HMIRS detail in the EDR Site Report.</p>		
369	330 W. RESOURCE DR. 330 W. RESOURCE DR. BLOOMINGTON, CA	HMIRS	2008434956 N/A
	<p>Click this hyperlink while viewing on your computer to access additional HMIRS detail in the EDR Site Report.</p>		

MAP FINDINGS
FOCUS MAP 8

Map ID	Site	Database(s)	EPA ID Number
369	FEDEX GROUND 330 RESOURCE DRIVE BLOOMINGTON, CA 92316 <p>FINDS: Other Pertinent Environmental Activity Identified at Site</p> <p>RCRAInfo is a national information system that supports the Resource Conservation and Recovery Act (RCRA) program through the tracking of events and activities related to facilities that generate, transport, and treat, store, or dispose of hazardous waste. RCRAInfo allows RCRA program staff to track the notification, permit, compliance, and corrective action activities required under RCRA.</p>	FINDS	1008230956 110021009843
369	330 W. RESOURCE DR 330 W. RESOURCE DR BLOOMINGTON, CA <p>Click this hyperlink while viewing on your computer to access additional HMIRS detail in the EDR Site Report.</p>	HMIRS	2008433922 N/A
369	330 RESOURCE DRIVE BLOOMINGTON, CA <p>Click this hyperlink while viewing on your computer to access additional HMIRS detail in the EDR Site Report.</p>	HMIRS	2004070601 N/A
369	330 W. RESOURCE DR. 330 W. RESOURCE DR. BLOOMINGTON, CA <p>Click this hyperlink while viewing on your computer to access additional HMIRS detail in the EDR Site Report.</p>	HMIRS	2005702606 N/A
369	330 RESOURCE DR 330 RESOURCE DR BLOOMING, CA <p>Click this hyperlink while viewing on your computer to access additional HMIRS detail in the EDR Site Report.</p>	HMIRS	2007443358 N/A

MAP FINDINGS
FOCUS MAP 8

<u>Map ID</u>	<u>Site</u>	<u>Database(s)</u>	<u>EPA ID Number</u>
369	330 W. RESOURCE DR. 330 W. RESOURCE DR. BLOOMINGTON, CA	HMIRS	2007444307 N/A
	<p>Click this hyperlink while viewing on your computer to access additional HMIRS detail in the EDR Site Report.</p> <hr/>		
369	330 RESOURCE DR BLOOMINGTON, CA	HMIRS	2002082417 N/A
	<p>Click this hyperlink while viewing on your computer to access additional HMIRS detail in the EDR Site Report.</p> <hr/>		
369	330 RESOURCE DRIVE BLOOMINGTON, CA	HMIRS	2004040155 N/A
	<p>Click this hyperlink while viewing on your computer to access additional HMIRS detail in the EDR Site Report.</p> <hr/>		
369	330 RESOURCE DRIVE BLOOMINGTON, CA	HMIRS	2004070142 N/A
	<p>Click this hyperlink while viewing on your computer to access additional HMIRS detail in the EDR Site Report.</p> <hr/>		
369	330 RESOURCE DR BLOOMINGTON, CA	HMIRS	2002082447 N/A
	<p>Click this hyperlink while viewing on your computer to access additional HMIRS detail in the EDR Site Report.</p>		

MAP FINDINGS
FOCUS MAP 8

Map ID	Site	Database(s)	EPA ID Number
369	330 RESOURCE DRIVE 330 RESOURCE DRIVE BLOOMINGTON, CA	HMIRS	2005704708 N/A
	Click this hyperlink while viewing on your computer to access additional HMIRS detail in the EDR Site Report.		
369	330 RESOURCE DRIVE BLOOMINGTON, CA	HMIRS	2003121238 N/A
	Click this hyperlink while viewing on your computer to access additional HMIRS detail in the EDR Site Report.		
369	330 W RESOURCE DRIVE BLOOMINGTON, CA	HMIRS	2002078733 N/A
	Click this hyperlink while viewing on your computer to access additional HMIRS detail in the EDR Site Report.		
369	330 W RESOURCE DR 330 W RESOURCE DR BLOOMINGTON, CA	HMIRS	2007443404 N/A
	Click this hyperlink while viewing on your computer to access additional HMIRS detail in the EDR Site Report.		
369	330 RESOURCE DRIVE BLOOMINGTON, CA	HMIRS	2003123424 N/A
	Click this hyperlink while viewing on your computer to access additional HMIRS detail in the EDR Site Report.		

MAP FINDINGS
FOCUS MAP 8

<u>Map ID</u>	<u>Site</u>	<u>Database(s)</u>	<u>EPA ID Number</u>
369	330 W. RESOURCE DR. 330 W. RESOURCE DR. BLOOMINGTON, CA	HMIRS	2005705229 N/A
	<p>Click this hyperlink while viewing on your computer to access additional HMIRS detail in the EDR Site Report.</p> <hr/>		
369	330 RESOURCE DR BLOOMINGTON, CA	HMIRS	2002080944 N/A
	<p>Click this hyperlink while viewing on your computer to access additional HMIRS detail in the EDR Site Report.</p> <hr/>		
369	330 RESOURCE DR BLOOMINGTON, CA	HMIRS	2002081011 N/A
	<p>Click this hyperlink while viewing on your computer to access additional HMIRS detail in the EDR Site Report.</p> <hr/>		
369	330 RESOURCE DRIVE RIALTO, CA	HMIRS	2001041187 N/A
	<p>Click this hyperlink while viewing on your computer to access additional HMIRS detail in the EDR Site Report.</p> <hr/>		
369	330 W RESOURCE DRIVE RIALTO, CA	HMIRS	2001040690 N/A
	<p>Click this hyperlink while viewing on your computer to access additional HMIRS detail in the EDR Site Report.</p>		

MAP FINDINGS
FOCUS MAP 8

<u>Map ID</u>	<u>Site</u>	<u>Database(s)</u>	<u>EPA ID Number</u>
369	330 RESOURCE DRIVE 330 RESOURCE DRIVE BLOOMINGTON, CA	HMIRS	2005712130 N/A
	<p>Click this hyperlink while viewing on your computer to access additional HMIRS detail in the EDR Site Report.</p>		
369	330 RESOURCE DRIVE 330 RESOURCE DRIVE BLOOMINGTON, CA	HMIRS	2005713530 N/A
	<p>Click this hyperlink while viewing on your computer to access additional HMIRS detail in the EDR Site Report.</p>		
369	330 RESOURCE DRIVE BLOOMINGTON, CA	HMIRS	2004080060 N/A
	<p>Click this hyperlink while viewing on your computer to access additional HMIRS detail in the EDR Site Report.</p>		
369	330 RESOURCE DRIVE BLOOMINGTON, CA	HMIRS	2003125240 N/A
	<p>Click this hyperlink while viewing on your computer to access additional HMIRS detail in the EDR Site Report.</p>		
369	330 RESOURCE DRIVE BLOOMINGTON, CA	HMIRS	2004010635 N/A
	<p>Click this hyperlink while viewing on your computer to access additional HMIRS detail in the EDR Site Report.</p>		

MAP FINDINGS
FOCUS MAP 8

<u>Map ID</u>	<u>Site</u>	<u>Database(s)</u>	<u>EPA ID Number</u>
369	330 RESOURCE DRIVE BLOOMINGTON, CA	HMIRS	2004041089 N/A
	<p>Click this hyperlink while viewing on your computer to access additional HMIRS detail in the EDR Site Report.</p>		
369	330 W. RESOURCE DR. 330 W. RESOURCE DR. BLOOMINGTON, CA	HMIRS	2005705825 N/A
	<p>Click this hyperlink while viewing on your computer to access additional HMIRS detail in the EDR Site Report.</p>		
369	330 RESOURCE DRIVE BLOOMINGTON, CA	HMIRS	2004080416 N/A
	<p>Click this hyperlink while viewing on your computer to access additional HMIRS detail in the EDR Site Report.</p>		
369	330 W. RESOURCE DR. 330 W. RESOURCE DR. BLOOMINGTON, CA	HMIRS	2005704331 N/A
	<p>Click this hyperlink while viewing on your computer to access additional HMIRS detail in the EDR Site Report.</p>		
369	330 RESOURCE DRIVE 330 RESOURCE DRIVE BLOOMINGTON, CA	HMIRS	2005706482 N/A
	<p>Click this hyperlink while viewing on your computer to access additional HMIRS detail in the EDR Site Report.</p>		

MAP FINDINGS
FOCUS MAP 8

<u>Map ID</u>	<u>Site</u>	<u>Database(s)</u>	<u>EPA ID Number</u>
369	330 RESOURCE DRIVE BLOOMINGTON, CA Click this hyperlink while viewing on your computer to access additional HMIRS detail in the EDR Site Report.	HMIRS	2005010900 N/A
369	330 RESOURCE DRIVE BLOOMINGTON, CA Click this hyperlink while viewing on your computer to access additional HMIRS detail in the EDR Site Report.	HMIRS	2003133916 N/A
369	330 RESOURCE DR BLOOMINGTON, CA Click this hyperlink while viewing on your computer to access additional HMIRS detail in the EDR Site Report.	HMIRS	2002082449 N/A
369	330 RESOURCE DR 330 RESOURCE DR BLOOMINGTON, CA Click this hyperlink while viewing on your computer to access additional HMIRS detail in the EDR Site Report.	HMIRS	2007445686 N/A
369	330 RESOURCE DR BLOOMINGTON, CA Click this hyperlink while viewing on your computer to access additional HMIRS detail in the EDR Site Report.	HMIRS	2002081430 N/A

MAP FINDINGS
FOCUS MAP 8

<u>Map ID</u>	<u>Site</u>	<u>Database(s)</u>	<u>EPA ID Number</u>
369	330 RESOURCE DRIVE BLOOMINGTON, CA	HMIRS	2002082458 N/A
	<p>Click this hyperlink while viewing on your computer to access additional HMIRS detail in the EDR Site Report.</p>		
369	330 RESOURCE DRIVE 330 RESOURCE DRIVE BLOOMINGTON, CA	HMIRS	2005708779 N/A
	<p>Click this hyperlink while viewing on your computer to access additional HMIRS detail in the EDR Site Report.</p>		
369	330 RESOURCE DR BLOOMINGTON, CA	HMIRS	2002081428 N/A
	<p>Click this hyperlink while viewing on your computer to access additional HMIRS detail in the EDR Site Report.</p>		
369	330 RESOURCE DRIVE BLOOMINGTON, CA	HMIRS	2004110887 N/A
	<p>Click this hyperlink while viewing on your computer to access additional HMIRS detail in the EDR Site Report.</p>		
369	330 RESOURCE DRIVE BLOOMINGTON, CA	HMIRS	2004110604 N/A
	<p>Click this hyperlink while viewing on your computer to access additional HMIRS detail in the EDR Site Report.</p>		

MAP FINDINGS
FOCUS MAP 8

Map ID	Site	Database(s)	EPA ID Number
369	FEDEX GROUND 330 RESOURCE DRIVE BLOOMINGTON, CA 92316	RCRA-SQG	1008194592 CAL000196018

RCRA-SQG:

Date form received by agency: 01/31/2006
 Facility name: FEDEX GROUND
 Facility address: 330 RESOURCE DRIVE
 BLOOMINGTON, CA 92316
 EPA ID: CAL000196018
 Mailing address: ENVIRONMENTAL SERVICES
 1000 FEDEX DRIVE
 MOON TOWNSHIP, PA 15108
 Contact: JOSEPH E STEARNS JR
 Contact address: Not reported
 Not reported
 Contact country: Not reported
 Contact telephone: (412) 262-7306
 Contact email: JOSEPH.STEARNS@FEDEX.COM
 EPA Region: 09
 Classification: Small Small Quantity Generator
 Description: Handler: generates more than 100 and less than 1000 kg of hazardous waste during any calendar month and accumulates less than 6000 kg of hazardous waste at any time; or generates 100 kg or less of hazardous waste during any calendar month, and accumulates more than 1000 kg of hazardous waste at any time

Owner/Operator Summary:

Owner/operator name: FEDEX GROUND PACKAGE SYSTEM, INC.
 Owner/operator address: 1000 FEDEX DRIVE
 MOON TOWNSHIP, PA 15108
 Owner/operator country: US
 Owner/operator telephone: Not reported
 Legal status: Private
 Owner/Operator Type: Owner
 Owner/Op start date: 01/19/2000
 Owner/Op end date: Not reported

Owner/operator name: FEDEX GROUND PACKAGE SYSTEM, INC.
 Owner/operator address: Not reported
 Not reported
 Owner/operator country: US
 Owner/operator telephone: Not reported
 Legal status: Private
 Owner/Operator Type: Operator
 Owner/Op start date: 01/19/2000
 Owner/Op end date: Not reported

Handler Activities Summary:

U.S. importer of hazardous waste: No
 Mixed waste (haz. and radioactive): No
 Recycler of hazardous waste: No
 Transporter of hazardous waste: No
 Treater, storer or disposer of HW: No
 Underground injection activity: No
 On-site burner exemption: No
 Furnace exemption: No
 Used oil fuel burner: No

MAP FINDINGS
FOCUS MAP 8

Map ID Site Database(s) EPA ID Number

FEDEX GROUND (Continued)

1008194592

Used oil processor: No
User oil refiner: No
Used oil fuel marketer to burner: No
Used oil Specification marketer: No
Used oil transfer facility: No
Used oil transporter: No
Off-site waste receiver: Commercial status unknown

Universal Waste Summary:

Waste type: Batteries
Accumulated waste on-site: No
Generated waste on-site: No

Waste type: Lamps
Accumulated waste on-site: No
Generated waste on-site: No

Waste type: Pesticides
Accumulated waste on-site: No
Generated waste on-site: No

Waste type: Thermostats
Accumulated waste on-site: No
Generated waste on-site: No

Waste type: Batteries
Accumulated waste on-site: No
Generated waste on-site: No

Waste type: Lamps
Accumulated waste on-site: No
Generated waste on-site: No

Waste type: Pesticides
Accumulated waste on-site: No
Generated waste on-site: No

Waste type: Thermostats
Accumulated waste on-site: No
Generated waste on-site: No

Historical Generators:

Date form received by agency: 01/31/2006
Facility name: FEDEX GROUND
Classification: Large Quantity Generator

Date form received by agency: 02/13/2003
Facility name: FEDEX GROUND
Site name: FEDEX GROUND (RLTO)
Classification: Large Quantity Generator

Hazardous Waste Summary:

Waste code: D001
Waste name: IGNITABLE HAZARDOUS WASTES ARE THOSE WASTES WHICH HAVE A FLASHPOINT OF LESS THAN 140 DEGREES FAHRENHEIT AS DETERMINED BY A PENSKEY-MARTENS CLOSED CUP FLASH POINT TESTER. ANOTHER METHOD OF DETERMINING THE

MAP FINDINGS
FOCUS MAP 8

Map ID Site Database(s) EPA ID Number

FEDEX GROUND (Continued)

1008194592

FLASH POINT OF A WASTE IS TO REVIEW THE MATERIAL SAFETY DATA SHEET, WHICH CAN BE OBTAINED FROM THE MANUFACTURER OR DISTRIBUTOR OF THE MATERIAL. LACQUER THINNER IS AN EXAMPLE OF A COMMONLY USED SOLVENT WHICH WOULD BE CONSIDERED AS IGNITABLE HAZARDOUS WASTE.

Waste code: D002

Waste name: A WASTE WHICH HAS A PH OF LESS THAN 2 OR GREATER THAN 12.5 IS CONSIDERED TO BE A CORROSIVE HAZARDOUS WASTE. SODIUM HYDROXIDE, A CAUSTIC SOLUTION WITH A HIGH PH, IS OFTEN USED BY INDUSTRIES TO CLEAN OR DEGREASE PARTS. HYDROCHLORIC ACID, A SOLUTION WITH A LOW PH, IS USED BY MANY INDUSTRIES TO CLEAN METAL PARTS PRIOR TO PAINTING. WHEN THESE CAUSTIC OR ACID SOLUTIONS BECOME CONTAMINATED AND MUST BE DISPOSED, THE WASTE WOULD BE A CORROSIVE HAZARDOUS WASTE.

Waste code: D009

Waste name: MERCURY

Waste code: P098

Waste name: POTASSIUM CYANIDE

Waste code: U117

Waste name: ETHANE, 1,1'-OXYBIS-(I)

Waste code: U122

Waste name: FORMALDEHYDE

Waste code: 123

Waste name: 123

Waste code: 133

Waste name: 133

Waste code: 141

Waste name: 141

Waste code: 214

Waste name: 214

Waste code: 331

Waste name: 331

Waste code: 352

Waste name: 352

Waste code: 551

Waste name: 551

Waste code: 791

Waste name: 791

Waste code: D001

Waste name: IGNITABLE HAZARDOUS WASTES ARE THOSE WASTES WHICH HAVE A FLASHPOINT OF LESS THAN 140 DEGREES FAHRENHEIT AS DETERMINED BY A PENSKEY-MARTENS CLOSED CUP FLASH POINT TESTER. ANOTHER METHOD OF DETERMINING THE FLASH POINT OF A WASTE IS TO REVIEW THE MATERIAL SAFETY DATA SHEET, WHICH CAN BE OBTAINED FROM THE MANUFACTURER OR DISTRIBUTOR OF THE MATERIAL. LACQUER THINNER IS AN EXAMPLE OF A COMMONLY USED SOLVENT

MAP FINDINGS
FOCUS MAP 8

Map ID Site Database(s) EPA ID Number

FEDEX GROUND (Continued)

1008194592

WHICH WOULD BE CONSIDERED AS IGNITABLE HAZARDOUS WASTE.

Waste code: D002
Waste name: A WASTE WHICH HAS A PH OF LESS THAN 2 OR GREATER THAN 12.5 IS CONSIDERED TO BE A CORROSIVE HAZARDOUS WASTE. SODIUM HYDROXIDE, A CAUSTIC SOLUTION WITH A HIGH PH, IS OFTEN USED BY INDUSTRIES TO CLEAN OR DEGREASE PARTS. HYDROCHLORIC ACID, A SOLUTION WITH A LOW PH, IS USED BY MANY INDUSTRIES TO CLEAN METAL PARTS PRIOR TO PAINTING. WHEN THESE CAUSTIC OR ACID SOLUTIONS BECOME CONTAMINATED AND MUST BE DISPOSED, THE WASTE WOULD BE A CORROSIVE HAZARDOUS WASTE.

Waste code: U002
Waste name: ACETONE (I)

Waste code: U061
Waste name: BENZENE, 1,1'-(2,2,2-TRICHLOROETHYLIDENE)BIS[4-CHLORO-

Waste code: U122
Waste name: FORMALDEHYDE

Waste code: U404
Waste name: ETHANAMINE, N,N-DIETHYL- (OR) TRIETHYLAMINE

Biennial Reports:

Last Biennial Reporting Year: 2005

Annual Waste Handled:

Waste code: D001
Waste name: IGNITABLE HAZARDOUS WASTES ARE THOSE WASTES WHICH HAVE A FLASHPOINT OF LESS THAN 140 DEGREES FAHRENHEIT AS DETERMINED BY A PENSKEY-MARTENS CLOSED CUP FLASH POINT TESTER. ANOTHER METHOD OF DETERMINING THE FLASH POINT OF A WASTE IS TO REVIEW THE MATERIAL SAFETY DATA SHEET, WHICH CAN BE OBTAINED FROM THE MANUFACTURER OR DISTRIBUTOR OF THE MATERIAL. LACQUER THINNER IS AN EXAMPLE OF A COMMONLY USED SOLVENT WHICH WOULD BE CONSIDERED AS IGNITABLE HAZARDOUS WASTE.

Amount (Lbs): 16286

Waste code: D002
Waste name: A WASTE WHICH HAS A PH OF LESS THAN 2 OR GREATER THAN 12.5 IS CONSIDERED TO BE A CORROSIVE HAZARDOUS WASTE. SODIUM HYDROXIDE, A CAUSTIC SOLUTION WITH A HIGH PH, IS OFTEN USED BY INDUSTRIES TO CLEAN OR DEGREASE PARTS. HYDROCHLORIC ACID, A SOLUTION WITH A LOW PH, IS USED BY MANY INDUSTRIES TO CLEAN METAL PARTS PRIOR TO PAINTING. WHEN THESE CAUSTIC OR ACID SOLUTIONS BECOME CONTAMINATED AND MUST BE DISPOSED, THE WASTE WOULD BE A CORROSIVE HAZARDOUS WASTE.

Amount (Lbs): 3517

Waste code: U002
Waste name: ACETONE (I)
Amount (Lbs): 15720

Waste code: U122
Waste name: FORMALDEHYDE
Amount (Lbs): 108

Waste code: U162
Waste name: METHYL METHACRYLATE (I,T)

MAP FINDINGS
FOCUS MAP 8

Map ID	Site	Database(s)	EPA ID Number
	FEDEX GROUND (Continued) Amount (Lbs): 10 Waste code: U404 Waste name: ETHANAMINE, N,N-DIETHYL- (OR) TRIETHYLAMINE Amount (Lbs): 90 Violation Status: No violations found		1008194592
369	330 W RESOURCE DRIVE BLOOMINGTON, CA <p style="text-align: center;">Click this hyperlink while viewing on your computer to access additional HMIRS detail in the EDR Site Report.</p>	HMIRS	20018239 N/A
369	330 W. RESOURCE DR 330 W. RESOURCE DR BLOOMINGTON, CA <p style="text-align: center;">Click this hyperlink while viewing on your computer to access additional HMIRS detail in the EDR Site Report.</p>	HMIRS	2007443401 N/A
369	330 RESOURCE DRIVE BLOOMINGTON, CA <p style="text-align: center;">Click this hyperlink while viewing on your computer to access additional HMIRS detail in the EDR Site Report.</p>	HMIRS	2004400099 N/A
369	330 W RESOURCE DRIVE BLOOMINGTON, CA <p style="text-align: center;">Click this hyperlink while viewing on your computer to access additional HMIRS detail in the EDR Site Report.</p>	HMIRS	2002045056 N/A

MAP FINDINGS
FOCUS MAP 8

Map ID	Site	Database(s)	EPA ID Number
369	330 RESOURCE DRIVE BLOOMINGTON, CA	HMIRS	2003130578 N/A
	<p>Click this hyperlink while viewing on your computer to access additional HMIRS detail in the EDR Site Report.</p>		
369	330 RESOURCE DRIVE 330 RESOURCE DRIVE BLOOMINGTON, CA	HMIRS	2005705678 N/A
	<p>Click this hyperlink while viewing on your computer to access additional HMIRS detail in the EDR Site Report.</p>		
369	330 RESOURCE DRIVE BLOOMINGTON, CA	HMIRS	2003134841 N/A
	<p>Click this hyperlink while viewing on your computer to access additional HMIRS detail in the EDR Site Report.</p>		
369	330 RESOURCE DRIVE BLOOMINGTON, CA	HMIRS	2003121244 N/A
	<p>Click this hyperlink while viewing on your computer to access additional HMIRS detail in the EDR Site Report.</p>		
369	330 RESOURCE DR BLOOMINGTON, CA	HMIRS	2002081402 N/A
	<p>Click this hyperlink while viewing on your computer to access additional HMIRS detail in the EDR Site Report.</p>		

MAP FINDINGS
FOCUS MAP 8

Map ID	Site	Database(s)	EPA ID Number
369	330 W RESOURCE DRIVE RIALTO, CA	HMIRS	20017536 N/A
	<p>Click this hyperlink while viewing on your computer to access additional HMIRS detail in the EDR Site Report.</p>		
369	330 W RESOURCE DR. 330 W RESOURCE DR. BLOOMINGTON, CA	HMIRS	2005702637 N/A
	<p>Click this hyperlink while viewing on your computer to access additional HMIRS detail in the EDR Site Report.</p>		
369	330 RESOURCE DRIVE BLOOMINGTON, CA	HMIRS	2003130571 N/A
	<p>Click this hyperlink while viewing on your computer to access additional HMIRS detail in the EDR Site Report.</p>		
369	330 RESOURCE DRIVE BLOOMINGTON, CA	HMIRS	2003130561 N/A
	<p>Click this hyperlink while viewing on your computer to access additional HMIRS detail in the EDR Site Report.</p>		
369	330 W RESOURCE DRIVE BLOOMINGTON, CA	HMIRS	2002044548 N/A
	<p>Click this hyperlink while viewing on your computer to access additional HMIRS detail in the EDR Site Report.</p>		

MAP FINDINGS
FOCUS MAP 8

Map ID	Site	Database(s)	EPA ID Number
369	330 RESOURCE DR 330 RESOURCE DR BLOOMINGTON, CA	HMIRS	2007443359 N/A
	<p>Click this hyperlink while viewing on your computer to access additional HMIRS detail in the EDR Site Report.</p>		
369	330 W. RESOURCE DR. 330 W. RESOURCE DR. BLOOMINGTON, CA	HMIRS	2005704018 N/A
	<p>Click this hyperlink while viewing on your computer to access additional HMIRS detail in the EDR Site Report.</p>		
369	330 RESOURCE DR 330 RESOURCE DR BLOOMINGTON, CA	HMIRS	2007441316 N/A
	<p>Click this hyperlink while viewing on your computer to access additional HMIRS detail in the EDR Site Report.</p>		
369	330 RESOURCE DRIVE BLOOMINGTON, CA	HMIRS	2005010923 N/A
	<p>Click this hyperlink while viewing on your computer to access additional HMIRS detail in the EDR Site Report.</p>		
369	330 RESOURCE DRIVE BLOOMINGTON, CA	HMIRS	2004080065 N/A
	<p>Click this hyperlink while viewing on your computer to access additional HMIRS detail in the EDR Site Report.</p>		

MAP FINDINGS
FOCUS MAP 8

<u>Map ID</u>	<u>Site</u>	<u>Database(s)</u>	<u>EPA ID Number</u>
369	330 RESOURCE DRIVE BLOOMINGTON, CA	HMIRS	2004080407 N/A
	<p>Click this hyperlink while viewing on your computer to access additional HMIRS detail in the EDR Site Report.</p> <hr/>		
369	330 W RESOURCE DRIVE RIALTO, CA	HMIRS	200112832 N/A
	<p>Click this hyperlink while viewing on your computer to access additional HMIRS detail in the EDR Site Report.</p> <hr/>		
369	330 W RESOURCE DRIVE RIALTO, CA	HMIRS	200112811 N/A
	<p>Click this hyperlink while viewing on your computer to access additional HMIRS detail in the EDR Site Report.</p> <hr/>		
369	330 RESOURCE DRIVE 330 RESOURCE DRIVE BLOOMINGTON, CA	HMIRS	2005707074 N/A
	<p>Click this hyperlink while viewing on your computer to access additional HMIRS detail in the EDR Site Report.</p> <hr/>		
369	330 W RESOURCE DRIVE RIALTO, CA	HMIRS	200113838 N/A
	<p>Click this hyperlink while viewing on your computer to access additional HMIRS detail in the EDR Site Report.</p>		

MAP FINDINGS
FOCUS MAP 8

<u>Map ID</u>	<u>Site</u>	<u>Database(s)</u>	<u>EPA ID Number</u>
369	330 RESOURCE DRIVE BLOOMINGTON, CA	HMIRS	2004040138 N/A
	<p>Click this hyperlink while viewing on your computer to access additional HMIRS detail in the EDR Site Report.</p> <hr/>		
369	330 W RESOURCE DRIVE RIALTO, CA	HMIRS	20014096 N/A
	<p>Click this hyperlink while viewing on your computer to access additional HMIRS detail in the EDR Site Report.</p> <hr/>		
369	330 W RESOURCE DRIVE RIALTO, CA	HMIRS	2001020563 N/A
	<p>Click this hyperlink while viewing on your computer to access additional HMIRS detail in the EDR Site Report.</p> <hr/>		
369	330 RESOURCE DRIVE 330 RESOURCE DRIVE BLOOMINGTON, CA	HMIRS	2005703242 N/A
	<p>Click this hyperlink while viewing on your computer to access additional HMIRS detail in the EDR Site Report.</p> <hr/>		
369	330 WEST RESOURCE DRIVE RIALTO, CA	HMIRS	9900013373 N/A
	<p>Click this hyperlink while viewing on your computer to access additional HMIRS detail in the EDR Site Report.</p>		

MAP FINDINGS
FOCUS MAP 8

<u>Map ID</u>	<u>Site</u>	<u>Database(s)</u>	<u>EPA ID Number</u>
369	330 RESOURCE DRIVE BLOOMINGTON, CA	HMIRS	2005010659 N/A
	<p>Click this hyperlink while viewing on your computer to access additional HMIRS detail in the EDR Site Report.</p> <hr/>		
369	330 RESOURCE DRIVE RIALTO, CA	HMIRS	200110782 N/A
	<p>Click this hyperlink while viewing on your computer to access additional HMIRS detail in the EDR Site Report.</p> <hr/>		
369	330 W RESOURCE DRIVE RIALTO, CA	HMIRS	9999091718 N/A
	<p>Click this hyperlink while viewing on your computer to access additional HMIRS detail in the EDR Site Report.</p> <hr/>		
369	330 RESOURCE DRIVE RIALTO, CA	HMIRS	20011419 N/A
	<p>Click this hyperlink while viewing on your computer to access additional HMIRS detail in the EDR Site Report.</p> <hr/>		
369	330 RESOURCE DRIVE BLOOMINGTON, CA	HMIRS	2004070602 N/A
	<p>Click this hyperlink while viewing on your computer to access additional HMIRS detail in the EDR Site Report.</p>		

MAP FINDINGS
FOCUS MAP 8

<u>Map ID</u>	<u>Site</u>	<u>Database(s)</u>	<u>EPA ID Number</u>
369	330 RESOURCE DRIVE BLOOMINGTON, CA	HMIRS	2004070152 N/A
	<p>Click this hyperlink while viewing on your computer to access additional HMIRS detail in the EDR Site Report.</p> <hr/>		
369	330 RESOURCE DRIVE RIALTO, CA	HMIRS	200111465 N/A
	<p>Click this hyperlink while viewing on your computer to access additional HMIRS detail in the EDR Site Report.</p> <hr/>		
369	330 RESOURCE DRIVE RIALTO, CA	HMIRS	20011465 N/A
	<p>Click this hyperlink while viewing on your computer to access additional HMIRS detail in the EDR Site Report.</p> <hr/>		
369	330 W RESOURCE DRIVE RIALTO, CA	HMIRS	200111287 N/A
	<p>Click this hyperlink while viewing on your computer to access additional HMIRS detail in the EDR Site Report.</p> <hr/>		
369	330 RESOURCE DRIVE RIALTO, CA	HMIRS	200110039 N/A
	<p>Click this hyperlink while viewing on your computer to access additional HMIRS detail in the EDR Site Report.</p>		

MAP FINDINGS
FOCUS MAP 8

<u>Map ID</u>	<u>Site</u>	<u>Database(s)</u>	<u>EPA ID Number</u>
369	330 RESOURCE DR RIALTO, CA	HMIRS	2001109 N/A
	<p>Click this hyperlink while viewing on your computer to access additional HMIRS detail in the EDR Site Report.</p> <hr/>		
369	330 W RESOURCE DRIVE RIALTO, CA	HMIRS	200115041 N/A
	<p>Click this hyperlink while viewing on your computer to access additional HMIRS detail in the EDR Site Report.</p> <hr/>		
369	330 RESOURCE DRIVE RIALTO, CA	HMIRS	20011066 N/A
	<p>Click this hyperlink while viewing on your computer to access additional HMIRS detail in the EDR Site Report.</p> <hr/>		
369	330 W RESOURCE DRIVE RIALTO, CA	HMIRS	200112810 N/A
	<p>Click this hyperlink while viewing on your computer to access additional HMIRS detail in the EDR Site Report.</p> <hr/>		
369	330 RESOURCE DRIVE RIALTO, CA	HMIRS	20011077 N/A
	<p>Click this hyperlink while viewing on your computer to access additional HMIRS detail in the EDR Site Report.</p>		

MAP FINDINGS
FOCUS MAP 8

<u>Map ID</u>	<u>Site</u>	<u>Database(s)</u>	<u>EPA ID Number</u>
369	330 RESOURCE DRIVE BLOOMINGTON, CA	HMIRS	2004110525 N/A
	<p>Click this hyperlink while viewing on your computer to access additional HMIRS detail in the EDR Site Report.</p>		
369	330 RESOURCE DRIVE RIALTO, CA	HMIRS	2001030434 N/A
	<p>Click this hyperlink while viewing on your computer to access additional HMIRS detail in the EDR Site Report.</p>		
369	330 RESOURCE DRIVE RIALTO, CA	HMIRS	2001030415 N/A
	<p>Click this hyperlink while viewing on your computer to access additional HMIRS detail in the EDR Site Report.</p>		
369	330 W RESOURCE DR RIALTO, CA	HMIRS	9900008303 N/A
	<p>Click this hyperlink while viewing on your computer to access additional HMIRS detail in the EDR Site Report.</p>		
369	330 RESOURCE DRIVE BLOOMINGTON, CA	HMIRS	2004110568 N/A
	<p>Click this hyperlink while viewing on your computer to access additional HMIRS detail in the EDR Site Report.</p>		

MAP FINDINGS
FOCUS MAP 8

Map ID	Site	Database(s)	EPA ID Number
369	330 W. RESOURCE DR. 330 W. RESOURCE DR. BLOOMINGTON, CA	HMIRS	2005704714 N/A
	<p>Click this hyperlink while viewing on your computer to access additional HMIRS detail in the EDR Site Report.</p>		
369	330 W RESOURCE DRIVE RIALTO, CA	HMIRS	9999100506 N/A
	<p>Click this hyperlink while viewing on your computer to access additional HMIRS detail in the EDR Site Report.</p>		
369	330 W RESOURCE DRIVE RIALTO, CA	HMIRS	9900012463 N/A
	<p>Click this hyperlink while viewing on your computer to access additional HMIRS detail in the EDR Site Report.</p>		
369	330 RESOURCE DRIVE RIALTO, CA	HMIRS	2001020470 N/A
	<p>Click this hyperlink while viewing on your computer to access additional HMIRS detail in the EDR Site Report.</p>		
369	330 RESOURCE DRIVE BLOOMINGTON, CA	HMIRS	2005010637 N/A
	<p>Click this hyperlink while viewing on your computer to access additional HMIRS detail in the EDR Site Report.</p>		

MAP FINDINGS
FOCUS MAP 8

<u>Map ID</u>	<u>Site</u>	<u>Database(s)</u>	<u>EPA ID Number</u>
369	330 W. RESOURCE DR. 330 W. RESOURCE DR. BLOOMINGTON, CA	HMIRS	2005702459 N/A
	<p>Click this hyperlink while viewing on your computer to access additional HMIRS detail in the EDR Site Report.</p>		
369	330 RESOURCE DRIVE 330 RESOURCE DRIVE BLOOMINGTON, CA	HMIRS	2005705987 N/A
	<p>Click this hyperlink while viewing on your computer to access additional HMIRS detail in the EDR Site Report.</p>		
369	330 W RESOURCE DRIVE RIALTO, CA	HMIRS	20015021 N/A
	<p>Click this hyperlink while viewing on your computer to access additional HMIRS detail in the EDR Site Report.</p>		
369	330 RESOURCE DRIVE BLOOMINGTON, CA	HMIRS	2004110593 N/A
	<p>Click this hyperlink while viewing on your computer to access additional HMIRS detail in the EDR Site Report.</p>		
369	330 RESOURCE DRIVE BLOOMINGTON, CA	HMIRS	2004051105 N/A
	<p>Click this hyperlink while viewing on your computer to access additional HMIRS detail in the EDR Site Report.</p>		

MAP FINDINGS
FOCUS MAP 8

Map ID	Site	Database(s)	EPA ID Number
369	330 RESOURCE DRIVE 330 RESOURCE DRIVE BLOOMINGTON, CA	HMIRS	2005710100 N/A
	<p>Click this hyperlink while viewing on your computer to access additional HMIRS detail in the EDR Site Report.</p>		
369	330 RESOURCE DR BLOOMINGTON, CA	HMIRS	2002081016 N/A
	<p>Click this hyperlink while viewing on your computer to access additional HMIRS detail in the EDR Site Report.</p>		
369	330 W RESOURCE DRIVE RIALTO, CA	HMIRS	2001020551 N/A
	<p>Click this hyperlink while viewing on your computer to access additional HMIRS detail in the EDR Site Report.</p>		
369	FEDEX GROUND 330 RESOURCE DR BLOOMINGTON, CA 92316	UST	U003785497 N/A
	<p>UST: Local Agency: 36000 Facility ID: 99047099</p>		
369	330 RESOURCE DRIVE BLOOMINGTON, CA	HMIRS	2004040837 N/A
	<p>Click this hyperlink while viewing on your computer to access additional HMIRS detail in the EDR Site Report.</p>		

MAP FINDINGS
FOCUS MAP 8

<u>Map ID</u>	<u>Site</u>	<u>Database(s)</u>	<u>EPA ID Number</u>
369	330 RESOURCE DRIVE BLOOMINGTON, CA	HMIRS	2004110828 N/A
	<p>Click this hyperlink while viewing on your computer to access additional HMIRS detail in the EDR Site Report.</p> <hr/>		
369	330 RESOURCE DR BLOOMINGTON, CA	HMIRS	2002080947 N/A
	<p>Click this hyperlink while viewing on your computer to access additional HMIRS detail in the EDR Site Report.</p> <hr/>		
369	330 RESOURCE DRIVE RIALTO, CA	HMIRS	2001020485 N/A
	<p>Click this hyperlink while viewing on your computer to access additional HMIRS detail in the EDR Site Report.</p> <hr/>		
369	330 RESOURCE DRIVE BLOOMINGTON, CA	HMIRS	2004060723 N/A
	<p>Click this hyperlink while viewing on your computer to access additional HMIRS detail in the EDR Site Report.</p> <hr/>		
369	330 RESOURCE DRIVE BLOOMINGTON, CA	HMIRS	2004400098 N/A
	<p>Click this hyperlink while viewing on your computer to access additional HMIRS detail in the EDR Site Report.</p>		

MAP FINDINGS
FOCUS MAP 8

<u>Map ID</u>	<u>Site</u>	<u>Database(s)</u>	<u>EPA ID Number</u>
369	330 W RESOURCE DRIVE RIALTO, CA	HMIRS	20012862 N/A
	<p>Click this hyperlink while viewing on your computer to access additional HMIRS detail in the EDR Site Report.</p> <hr/>		
369	330 W RESOURCE DRIVE RIALTO, CA	HMIRS	9900012913 N/A
	<p>Click this hyperlink while viewing on your computer to access additional HMIRS detail in the EDR Site Report.</p> <hr/>		
369	330 RESOURCE DRIVE RIALTO, CA	HMIRS	20012633 N/A
	<p>Click this hyperlink while viewing on your computer to access additional HMIRS detail in the EDR Site Report.</p> <hr/>		
369	330 RESOURCE DRIVE RIALTO, CA	HMIRS	2000026995 N/A
	<p>Click this hyperlink while viewing on your computer to access additional HMIRS detail in the EDR Site Report.</p> <hr/>		
369	330 W RESOURCE DRIVE RIALTO, CA	HMIRS	2000027018 N/A
	<p>Click this hyperlink while viewing on your computer to access additional HMIRS detail in the EDR Site Report.</p>		

MAP FINDINGS
FOCUS MAP 8

<u>Map ID</u>	<u>Site</u>	<u>Database(s)</u>	<u>EPA ID Number</u>
369	330 RESOURCE DRIVE RIALTO, CA	HMIRS	2000026996 N/A
	<p>Click this hyperlink while viewing on your computer to access additional HMIRS detail in the EDR Site Report.</p>		
369	330 W RESOURCE DRIVE RIALTO, CA	HMIRS	2000032089 N/A
	<p>Click this hyperlink while viewing on your computer to access additional HMIRS detail in the EDR Site Report.</p>		
369	330 WEST RESOURCE DRIVE RIALTO, CA	HMIRS	2000021263 N/A
	<p>Click this hyperlink while viewing on your computer to access additional HMIRS detail in the EDR Site Report.</p>		
369	330 W RESOURCE DRIVE RIALTO, CA	HMIRS	2000027013 N/A
	<p>Click this hyperlink while viewing on your computer to access additional HMIRS detail in the EDR Site Report.</p>		
369	330 W RESOURCE DRIVE RIALTO, CA	HMIRS	2000080117 N/A
	<p>Click this hyperlink while viewing on your computer to access additional HMIRS detail in the EDR Site Report.</p>		

MAP FINDINGS
FOCUS MAP 8

Map ID	Site	Database(s)	EPA ID Number
369	330 RESOURCE DRIVE RIALTO, CA	HMIRS	2000100748 N/A
	<p>Click this hyperlink while viewing on your computer to access additional HMIRS detail in the EDR Site Report.</p>		
369	330 RESOURCE DRIVE BLOOMINGTON, CA	HMIRS	2000030067 N/A
	<p>Click this hyperlink while viewing on your computer to access additional HMIRS detail in the EDR Site Report.</p>		
369	330 RESOURCE DRIVE BLOOMINGTON, CA	HMIRS	2000034916 N/A
	<p>Click this hyperlink while viewing on your computer to access additional HMIRS detail in the EDR Site Report.</p>		
369	330 RESOURCE DRIVE RIALTO, CA	HMIRS	2000101522 N/A
	<p>Click this hyperlink while viewing on your computer to access additional HMIRS detail in the EDR Site Report.</p>		
369	330 RESOURCE DR RIALTO, CA	HMIRS	2000100344 N/A
	<p>Click this hyperlink while viewing on your computer to access additional HMIRS detail in the EDR Site Report.</p>		

MAP FINDINGS
FOCUS MAP 8

Map ID	Site	Database(s)	EPA ID Number
369	330 W RESOURCE DRIVE RIALTO, CA	HMIRS	2000061408 N/A
<p>Click this hyperlink while viewing on your computer to access additional HMIRS detail in the EDR Site Report.</p>			
369	330 W RESOURCE DRIVE RIALTO, CA	HMIRS	2000032088 N/A
<p>Click this hyperlink while viewing on your computer to access additional HMIRS detail in the EDR Site Report.</p>			
369	OUTSOURCE FLEET SERVICES, INC. 330 RESOURCE DR RIALTO, CA 92376	San Bern. Co. Permit	S107030293 N/A
<p>San Bern. Co. Permit:</p> <p>Region: SAN BERNARDINO Facility ID: FA0005137 Owner: OUTSOURCE FLEET SERVICES, INC. Permit Number: PT0001066 Permit Category: SPECIAL GENERATOR(B) Facility Status: ACTIVE Expiration Date: 12/31/2008 12:00:00AM</p> <p>Region: SAN BERNARDINO Facility ID: FA0005137 Owner: OUTSOURCE FLEET SERVICES, INC. Permit Number: PT0001065 Permit Category: SPECIAL HANDLER Facility Status: ACTIVE Expiration Date: 12/31/2008 12:00:00AM</p>			
369	330 RESOURCE DRIVE 330 RESOURCE DRIVE BLOOMINGTON, CA	HMIRS	2005710334 N/A
<p>Click this hyperlink while viewing on your computer to access additional HMIRS detail in the EDR Site Report.</p>			

MAP FINDINGS
FOCUS MAP 8

Map ID	Site	Database(s)	EPA ID Number
369	330 W RESOURCE DRIVE RIALTO, CA	HMIRS	20014175 N/A
	<p>Click this hyperlink while viewing on your computer to access additional HMIRS detail in the EDR Site Report.</p>		
369	330 RESOURCE DRIVE BLOOMINGTON, CA	HMIRS	2004020617 N/A
	<p>Click this hyperlink while viewing on your computer to access additional HMIRS detail in the EDR Site Report.</p>		
369	330 RESOURCE DRIVE RIALTO, CA	HMIRS	2001011193 N/A
	<p>Click this hyperlink while viewing on your computer to access additional HMIRS detail in the EDR Site Report.</p>		
369	330 RESOURCE DR RIALTO, CA	HMIRS	2001010912 N/A
	<p>Click this hyperlink while viewing on your computer to access additional HMIRS detail in the EDR Site Report.</p>		
369	330 W. RESOURCE DR. 330 W. RESOURCE DR. BLOOMINGTON, CA	HMIRS	2005702572 N/A
	<p>Click this hyperlink while viewing on your computer to access additional HMIRS detail in the EDR Site Report.</p>		

MAP FINDINGS
FOCUS MAP 8

<u>Map ID</u>	<u>Site</u>	<u>Database(s)</u>	<u>EPA ID Number</u>
369	330 RESOURCE DR 330 RESOURCE DR BLOOMINGTON, CA	HMIRS	2008438720 N/A
	<p>Click this hyperlink while viewing on your computer to access additional HMIRS detail in the EDR Site Report.</p> <hr/>		
369	330 W RESOURCE DRIVE RIALTO, CA	HMIRS	2000081446 N/A
	<p>Click this hyperlink while viewing on your computer to access additional HMIRS detail in the EDR Site Report.</p> <hr/>		
369	330 WEST RESOURCE DRIVE RIALTO, CA	HMIRS	2000021262 N/A
	<p>Click this hyperlink while viewing on your computer to access additional HMIRS detail in the EDR Site Report.</p> <hr/>		
369	330 RESOURCE DRIVE 330 RESOURCE DRIVE BLOOMINGTON, CA	HMIRS	2005712129 N/A
	<p>Click this hyperlink while viewing on your computer to access additional HMIRS detail in the EDR Site Report.</p> <hr/>		
369	330 WEST RESOURCE DRIVE RIALTO, CA	HMIRS	9999100189 N/A
	<p>Click this hyperlink while viewing on your computer to access additional HMIRS detail in the EDR Site Report.</p>		

MAP FINDINGS
FOCUS MAP 8

Map ID	Site	Database(s)	EPA ID Number
369	330 RESOURCE DRIVE BLOOMINGTON, CA	HMIRS	2004080421 N/A
	<p>Click this hyperlink while viewing on your computer to access additional HMIRS detail in the EDR Site Report.</p>		
369	330 RESOURCE DRIVE 330 RESOURCE DRIVE BLOOMINGTON, CA	HMIRS	2008442334 N/A
	<p>Click this hyperlink while viewing on your computer to access additional HMIRS detail in the EDR Site Report.</p>		
369	330 W RESOURCE DRIVE RIALTO, CA	HMIRS	2000027014 N/A
	<p>Click this hyperlink while viewing on your computer to access additional HMIRS detail in the EDR Site Report.</p>		
369	330 W RESOURCE DRIVE RIALTO, CA	HMIRS	2000027016 N/A
	<p>Click this hyperlink while viewing on your computer to access additional HMIRS detail in the EDR Site Report.</p>		
369	330 RESOURCE DRIVE BLOOMINGTON, CA	HMIRS	2000030030 N/A
	<p>Click this hyperlink while viewing on your computer to access additional HMIRS detail in the EDR Site Report.</p>		

MAP FINDINGS
FOCUS MAP 8

Map ID	Site	Database(s)	EPA ID Number
369	330 RESOURCE DRIVE RIALTO, CA	HMIRS	2000027017 N/A
	<p>Click this hyperlink while viewing on your computer to access additional HMIRS detail in the EDR Site Report.</p>		
369	330 RESOURCE DR 330 RESOURCE DR BLOOMINGTON, CA	HMIRS	2008442340 N/A
	<p>Click this hyperlink while viewing on your computer to access additional HMIRS detail in the EDR Site Report.</p>		
369	330 RESOURCE DRIVE RIALTO, CA	HMIRS	2001505 N/A
	<p>Click this hyperlink while viewing on your computer to access additional HMIRS detail in the EDR Site Report.</p>		
369	330 RESOURCE DRIVE RIALTO, CA	HMIRS	20011093 N/A
	<p>Click this hyperlink while viewing on your computer to access additional HMIRS detail in the EDR Site Report.</p>		
369	330 W. RESOURCE DR. 330 W. RESOURCE DR. BLOOMINGTON, CA	HMIRS	2005703973 N/A
	<p>Click this hyperlink while viewing on your computer to access additional HMIRS detail in the EDR Site Report.</p>		

MAP FINDINGS
FOCUS MAP 8

<u>Map ID</u>	<u>Site</u>	<u>Database(s)</u>	<u>EPA ID Number</u>
369	330 W RESOURCE DRIVE RIALTO, CA	HMIRS	20011776 N/A
	<p>Click this hyperlink while viewing on your computer to access additional HMIRS detail in the EDR Site Report.</p>		
369	330 RESOURCE DRIVE 330 RESOURCE DRIVE BLOOMINGTON, CA	HMIRS	2005706169 N/A
	<p>Click this hyperlink while viewing on your computer to access additional HMIRS detail in the EDR Site Report.</p>		
369	330 W RESOURCE DRIVE RIALTO, CA	HMIRS	200113840 N/A
	<p>Click this hyperlink while viewing on your computer to access additional HMIRS detail in the EDR Site Report.</p>		
369	330 RESOURCE DRIVE RIALTO, CA	HMIRS	20011233 N/A
	<p>Click this hyperlink while viewing on your computer to access additional HMIRS detail in the EDR Site Report.</p>		
369	330 W RESOURCE DRIVE RIALTO, CA	HMIRS	2000027020 N/A
	<p>Click this hyperlink while viewing on your computer to access additional HMIRS detail in the EDR Site Report.</p>		

MAP FINDINGS
FOCUS MAP 8

<u>Map ID</u>	<u>Site</u>	<u>Database(s)</u>	<u>EPA ID Number</u>
369	330 W. RESOURCE DR 330 W. RESOURCE DR BLOOMINGTON, CA	HMIRS	2008432035 N/A
	<p>Click this hyperlink while viewing on your computer to access additional HMIRS detail in the EDR Site Report.</p>		
369	330 RESOURCE DRIVE 330 RESOURCE DRIVE BLOOMINGTON, CA	HMIRS	2008442397 N/A
	<p>Click this hyperlink while viewing on your computer to access additional HMIRS detail in the EDR Site Report.</p>		
369	330 W. RESOURCE DR. 330 W. RESOURCE DR. BLOOMINGTON, CA	HMIRS	2008432032 N/A
	<p>Click this hyperlink while viewing on your computer to access additional HMIRS detail in the EDR Site Report.</p>		
369	330 W RESOURCE DRIVE RIALTO, CA	HMIRS	2000032087 N/A
	<p>Click this hyperlink while viewing on your computer to access additional HMIRS detail in the EDR Site Report.</p>		
369	330 RESOURCE DRIVE BLOOMINGTON, CA	HMIRS	2000030066 N/A
	<p>Click this hyperlink while viewing on your computer to access additional HMIRS detail in the EDR Site Report.</p>		

MAP FINDINGS
FOCUS MAP 8

Map ID	Site	Database(s)	EPA ID Number
369	330 RESOURCE DR 330 RESOURCE DR BLOOMINGTON, CA	HMIRS	2008432691 N/A

[Click this hyperlink](#) while viewing on your computer to access additional HMIRS detail in the EDR Site Report.

369	FEDEX GROUND 330 W RESOURCE DR RIALTO, CA 92316	HAZNET San Bern. Co. Permit CA WDS	S105091809 N/A
-----	---	--	-------------------

HAZNET:

Gepaid: CAL000196018
 Contact: JOSEPH STEARNS - ENVIRON COORD
 Telephone: 4122627306
 Facility Addr2: Not reported
 Mailing Name: Not reported
 Mailing Address: 1000 FEDEX DRIVE
 Mailing City,St,Zip: MOON TOWNSHIP, PA 151080000
 Gen County: San Bernardino
 TSD EPA ID: CAD008302903
 TSD County: Los Angeles
 Waste Category: Unspecified alkaline solution
 Disposal Method: Not reported
 Tons: 0.03
 Facility County: Not reported

Gepaid: CAL000196018
 Contact: JOSEPH STEARNS - ENVIRON COORD
 Telephone: 4122627306
 Facility Addr2: Not reported
 Mailing Name: Not reported
 Mailing Address: 1000 FEDEX DRIVE
 Mailing City,St,Zip: MOON TOWNSHIP, PA 151080000
 Gen County: San Bernardino
 TSD EPA ID: CAD008302903
 TSD County: Los Angeles
 Waste Category: Unspecified alkaline solution
 Disposal Method: Not reported
 Tons: 0.03
 Facility County: Not reported

Gepaid: CAL000196018
 Contact: JOSEPH STEARNS - ENVIRON COORD
 Telephone: 4122627306
 Facility Addr2: Not reported
 Mailing Name: Not reported
 Mailing Address: 1000 FEDEX DRIVE
 Mailing City,St,Zip: MOON TOWNSHIP, PA 151080000
 Gen County: San Bernardino
 TSD EPA ID: CAD008302903
 TSD County: Los Angeles
 Waste Category: Not reported
 Disposal Method: Recycler
 Tons: 0
 Facility County: San Bernardino

MAP FINDINGS
FOCUS MAP 8

Map ID Site Database(s) EPA ID Number

FEDEX GROUND (Continued)

S105091809

Gepaid: CAL000196018
Contact: JOSEPH STEARNS - ENVIRON COORD
Telephone: 4122627306
Facility Addr2: Not reported
Mailing Name: Not reported
Mailing Address: 1000 FEDEX DRIVE
Mailing City,St,Zip: MOON TOWNSHIP, PA 151080000
Gen County: San Bernardino
TSD EPA ID: Not reported
TSD County: Los Angeles
Waste Category: Off-specification, aged, or surplus organics
Disposal Method: Recycler
Tons: 0.76
Facility County: Not reported

Gepaid: CAL000196018
Contact: JOSEPH STEARNS - ENVIRON COORD
Telephone: 4122627306
Facility Addr2: Not reported
Mailing Name: Not reported
Mailing Address: 1000 FEDEX DRIVE
Mailing City,St,Zip: MOON TOWNSHIP, PA 151080000
Gen County: San Bernardino
TSD EPA ID: Not reported
TSD County: Los Angeles
Waste Category: Other organic solids
Disposal Method: Disposal, Land Fill
Tons: 0.16
Facility County: Not reported

[Click this hyperlink](#) while viewing on your computer to access
44 additional CA_HAZNET: record(s) in the EDR Site Report.

San Bern. Co. Permit:

Region: SAN BERNARDINO
Facility ID: FA0003197
Owner: FEDEX GROUND
Permit Number: PT0009577
Permit Category: HAZMAT HANDLER 11-25 EMPLOYEES (W/GEN PRMT)
Facility Status: ACTIVE
Expiration Date: 7/31/2008 12:00:00AM

Region: SAN BERNARDINO
Facility ID: FA0003197
Owner: FEDEX GROUND
Permit Number: PT0009578
Permit Category: GENERATOR - 11-25 EMPLOYEES
Facility Status: ACTIVE
Expiration Date: 7/31/2008 12:00:00AM

Region: SAN BERNARDINO
Facility ID: FA0003197
Owner: FEDEX GROUND
Permit Number: PT0010559
Permit Category: UST OWNERSHIP/OPERATING PERMIT (PER UST)
Facility Status: ACTIVE
Expiration Date: 7/31/2008 12:00:00AM

MAP FINDINGS
FOCUS MAP 8

Map ID	Site	Database(s)	EPA ID Number
--------	------	-------------	---------------

FEDEX GROUND (Continued)

S105091809

CA WDS:

Facility ID: Santa Ana River 36I015162
 Facility Type: Industrial - Facility that treats and/or disposes of liquid or semisolid wastes from any servicing, producing, manufacturing or processing operation of whatever nature, including mining, gravel washing, geothermal operations, air conditioning, ship building and repairing, oil production, storage and disposal operations, water pumping.
 Facility Status: Active - Any facility with a continuous or seasonal discharge that is under Waste Discharge Requirements.
 NPDES Number: CAS000001 The 1st 2 characters designate the state. The remaining 7 are assigned by the Regional Board
 Subregion: 8
 Facility Telephone: Not reported
 Facility Contact: Not reported
 Agency Name: RPS INC
 Agency Address: Not reported
 Agency City,St,Zip: 0
 Agency Contact: Not reported
 Agency Telephone: Not reported
 Agency Type: Private
 SIC Code: 0
 SIC Code 2: Not reported
 Primary Waste: Not reported
 Primary Waste Type: Not reported
 Secondary Waste: Not reported
 Secondary Waste Type: Not reported
 Design Flow: 0
 Baseline Flow: 0
 Reclamation: Not reported
 POTW: Not reported
 Treat To Water: Minor Threat to Water Quality. A violation of a regional board order should cause a relatively minor impairment of beneficial uses compared to a major or minor threat. Not: All nurds without a TTWQ will be considered a minor threat to water quality unless coded at a higher Level. A Zero (0) may be used to code those NURDS that are found to represent no threat to water quality.
 Complexity: Category C - Facilities having no waste treatment systems, such as cooling water dischargers or those who must comply through best management practices, facilities with passive waste treatment and disposal systems, such as septic systems with subsurface disposal, or dischargers having waste storage systems with land disposal such as dairy waste ponds.

369 330 W. RESOURCE DR.
330 W. RESOURCE DR.
BLOOMINGTON, CA

HMIRS 2008434960
N/A

[Click this hyperlink](#) while viewing on your computer to access additional HMIRS detail in the EDR Site Report.

MAP FINDINGS
FOCUS MAP 8

Map ID	Site	Database(s)	EPA ID Number
369	330 W RESOURCE DRIVE RIALTO, CA	HMIRS	2000081449 N/A
	<p>Click this hyperlink while viewing on your computer to access additional HMIRS detail in the EDR Site Report.</p>		
369	330 RESOURCE DRIVE RIALTO, CA	HMIRS	2000100123 N/A
	<p>Click this hyperlink while viewing on your computer to access additional HMIRS detail in the EDR Site Report.</p>		
369	330 W RESOURCE DR 330 W RESOURCE DR BLOOMINGTON, CA	HMIRS	2008444278 N/A
	<p>Click this hyperlink while viewing on your computer to access additional HMIRS detail in the EDR Site Report.</p>		
369	330 W RESOURCE DR 330 W RESOURCE DR BLOOMINGTON, CA	HMIRS	2008443178 N/A
	<p>Click this hyperlink while viewing on your computer to access additional HMIRS detail in the EDR Site Report.</p>		
369	330 RESOURCE DR 330 RESOURCE DR BLOOMINGTON, CA	HMIRS	2008434691 N/A
	<p>Click this hyperlink while viewing on your computer to access additional HMIRS detail in the EDR Site Report.</p>		

MAP FINDINGS
FOCUS MAP 8

Map ID	Site	Database(s)	EPA ID Number
369	330 RESOURCE DRIVE 330 RESOURCE DRIVE RIALTO, CA	HMIRS	2008439131 N/A
	Click this hyperlink while viewing on your computer to access additional HMIRS detail in the EDR Site Report.		
369	330 RESOURCE DRIVE BLOOMINGTON, CA	HMIRS	2002085091 N/A
	Click this hyperlink while viewing on your computer to access additional HMIRS detail in the EDR Site Report.		
369	330 RESOURCE DRIVE 330 RESOURCE DRIVE RIALTO, CA	HMIRS	2008439127 N/A
	Click this hyperlink while viewing on your computer to access additional HMIRS detail in the EDR Site Report.		
369	330 RESOURCE DR 330 RESOURCE DR BLOOMINGTON, CA	HMIRS	2008424517 N/A
	Click this hyperlink while viewing on your computer to access additional HMIRS detail in the EDR Site Report.		
369	330 W. RESOURCE DR 330 W. RESOURCE DR BLOOMINGTON, CA	HMIRS	2008426442 N/A
	Click this hyperlink while viewing on your computer to access additional HMIRS detail in the EDR Site Report.		

MAP FINDINGS
FOCUS MAP 8

Map ID	Site	Database(s)	EPA ID Number
369	330 W RESOURCE DR 330 W RESOURCE DR BLOOMINGTON, CA	HMIRS	2008424500 N/A
	<p>Click this hyperlink while viewing on your computer to access additional HMIRS detail in the EDR Site Report.</p>		
369	330 W. RESOURCE DR. 330 W. RESOURCE DR. BLOOMINGTON, CA	HMIRS	2007429545 N/A
	<p>Click this hyperlink while viewing on your computer to access additional HMIRS detail in the EDR Site Report.</p>		
369	330 RESOURCE DRIVE 330 RESOURCE DRIVE RIALTO, CA	HMIRS	2008439126 N/A
	<p>Click this hyperlink while viewing on your computer to access additional HMIRS detail in the EDR Site Report.</p>		
369	330 RESOURCE DRIVE BLOOMINGTON, CA	HMIRS	2002085772 N/A
	<p>Click this hyperlink while viewing on your computer to access additional HMIRS detail in the EDR Site Report.</p>		
369	330 RESOURCE DRIVE BLOOMINGTON, CA	HMIRS	2002085769 N/A
	<p>Click this hyperlink while viewing on your computer to access additional HMIRS detail in the EDR Site Report.</p>		

MAP FINDINGS
FOCUS MAP 8

Map ID	Site	Database(s)	EPA ID Number
369	330 W. RESOURCE DR. 330 W. RESOURCE DR. BLOOMINGTON, CA	HMIRS	2008439138 N/A
	<p>Click this hyperlink while viewing on your computer to access additional HMIRS detail in the EDR Site Report.</p>		
369	330 RESOURCE DRIVE 330 RESOURCE DRIVE RIALTO, CA	HMIRS	2008439139 N/A
	<p>Click this hyperlink while viewing on your computer to access additional HMIRS detail in the EDR Site Report.</p>		
369	330 W RESOURCE DRIVE RIALTO, CA	HMIRS	2001551 N/A
	<p>Click this hyperlink while viewing on your computer to access additional HMIRS detail in the EDR Site Report.</p>		
369	330 W. RESOURCE DR 330 W. RESOURCE DR BLOOMINGTON, CA	HMIRS	2008426448 N/A
	<p>Click this hyperlink while viewing on your computer to access additional HMIRS detail in the EDR Site Report.</p>		
369	330 W. RESOURCE DR. 330 W. RESOURCE DR. BLOOMINGTON, CA	HMIRS	2007430448 N/A
	<p>Click this hyperlink while viewing on your computer to access additional HMIRS detail in the EDR Site Report.</p>		

MAP FINDINGS
FOCUS MAP 8

<u>Map ID</u>	<u>Site</u>	<u>Database(s)</u>	<u>EPA ID Number</u>
369	330 RESOURCE DRIVE BLOOMINGTON, CA	HMIRS	2002085052 N/A
	<p>Click this hyperlink while viewing on your computer to access additional HMIRS detail in the EDR Site Report.</p>		
369	330 RESOURCE DRIVE BLOOMINGTON, CA	HMIRS	2002085048 N/A
	<p>Click this hyperlink while viewing on your computer to access additional HMIRS detail in the EDR Site Report.</p>		
369	330 W RESOURCE DR 330 W RESOURCE DR BLOOMINGTON, CA	HMIRS	2008435684 N/A
	<p>Click this hyperlink while viewing on your computer to access additional HMIRS detail in the EDR Site Report.</p>		
369	330 RESOURCE DR 330 RESOURCE DR BLOOMINGTON, CA	HMIRS	2008438019 N/A
	<p>Click this hyperlink while viewing on your computer to access additional HMIRS detail in the EDR Site Report.</p>		
369	330 RESOURCE DR 330 RESOURCE DR BLOOMINGTON, CA	HMIRS	2008438005 N/A
	<p>Click this hyperlink while viewing on your computer to access additional HMIRS detail in the EDR Site Report.</p>		

MAP FINDINGS
FOCUS MAP 8

Map ID	Site	Database(s)	EPA ID Number
369	330 W. RESOURCE DR. 330 W. RESOURCE DR. BLOOMINGTON, CA	HMIRS	2007429547 N/A
	Click this hyperlink while viewing on your computer to access additional HMIRS detail in the EDR Site Report.		
369	330 RESOURCE DRIVE RIALTO, CA	HMIRS	20017164 N/A
	Click this hyperlink while viewing on your computer to access additional HMIRS detail in the EDR Site Report.		
369	330 W. RESOURCE DR 330 W. RESOURCE DR BLOOMINGTON, CA	HMIRS	2008429882 N/A
	Click this hyperlink while viewing on your computer to access additional HMIRS detail in the EDR Site Report.		
369	330 W RESOURCE DR 330 W RESOURCE DR BLOOMINGTON, CA	HMIRS	2008439172 N/A
	Click this hyperlink while viewing on your computer to access additional HMIRS detail in the EDR Site Report.		
369	330 RESOURCE DRIVE RIALTO, CA	HMIRS	20015325 N/A
	Click this hyperlink while viewing on your computer to access additional HMIRS detail in the EDR Site Report.		

MAP FINDINGS
FOCUS MAP 8

<u>Map ID</u>	<u>Site</u>	<u>Database(s)</u>	<u>EPA ID Number</u>
369	330 W RESOURCE DRIVE RIALTO, CA	HMIRS	2001559 N/A
	<p>Click this hyperlink while viewing on your computer to access additional HMIRS detail in the EDR Site Report.</p> <hr/>		
369	330 W. RESOURCE DR. 330 W. RESOURCE DR. BLOOMINGTON, CA	HMIRS	2008431156 N/A
	<p>Click this hyperlink while viewing on your computer to access additional HMIRS detail in the EDR Site Report.</p> <hr/>		
369	330 RESOURCE DRIVE RIALTO, CA	HMIRS	2000101784 N/A
	<p>Click this hyperlink while viewing on your computer to access additional HMIRS detail in the EDR Site Report.</p> <hr/>		
369	330 RESOURCE DRIVE 330 RESOURCE DRIVE BLOOMINGTON, CA	HMIRS	2005712955 N/A
	<p>Click this hyperlink while viewing on your computer to access additional HMIRS detail in the EDR Site Report.</p> <hr/>		
369	330 RESOURCE DRIVE RIALTO, CA	HMIRS	2000027907 N/A
	<p>Click this hyperlink while viewing on your computer to access additional HMIRS detail in the EDR Site Report.</p>		

MAP FINDINGS
FOCUS MAP 8

Map ID	Site	Database(s)	EPA ID Number
369	330 RESOURCE DRIVE BLOOMINGTON, CA	HMIRS	2003135018 N/A
	<p>Click this hyperlink while viewing on your computer to access additional HMIRS detail in the EDR Site Report.</p>		
369	330 W RESOURCE DRIVE RIALTO, CA	HMIRS	2000028877 N/A
	<p>Click this hyperlink while viewing on your computer to access additional HMIRS detail in the EDR Site Report.</p>		
369	330 WEST RESOURCE DRIVE RIALTO, CA	HMIRS	2000027882 N/A
	<p>Click this hyperlink while viewing on your computer to access additional HMIRS detail in the EDR Site Report.</p>		
369	330 RESOURCE DRIVE RIALTO, CA	HMIRS	2000027906 N/A
	<p>Click this hyperlink while viewing on your computer to access additional HMIRS detail in the EDR Site Report.</p>		
369	330 W. RESOURCE DR. 330 W. RESOURCE DR. BLOOMINGTON, CA	HMIRS	2007434534 N/A
	<p>Click this hyperlink while viewing on your computer to access additional HMIRS detail in the EDR Site Report.</p>		

MAP FINDINGS
FOCUS MAP 8

<u>Map ID</u>	<u>Site</u>	<u>Database(s)</u>	<u>EPA ID Number</u>
369	330 W. RESOURCE DR. 330 W. RESOURCE DR. BLOOMINGTON, CA	HMIRS	2007435576 N/A
	<p>Click this hyperlink while viewing on your computer to access additional HMIRS detail in the EDR Site Report.</p> <hr/>		
369	330 W. RESOURCE DR. 330 W. RESOURCE DR. BLOOMINGTON, CA	HMIRS	2007432705 N/A
	<p>Click this hyperlink while viewing on your computer to access additional HMIRS detail in the EDR Site Report.</p> <hr/>		
369	330 W RESOURCE DR 330 W RESOURCE DR BLOOMINGTON, CA	HMIRS	2007442560 N/A
	<p>Click this hyperlink while viewing on your computer to access additional HMIRS detail in the EDR Site Report.</p> <hr/>		
369	330 RESOURCE DRIVE BLOOMINGTON, CA	HMIRS	2002083012 N/A
	<p>Click this hyperlink while viewing on your computer to access additional HMIRS detail in the EDR Site Report.</p> <hr/>		
369	330 RESOURCE DRIVE RIALTO, CA	HMIRS	2000121135 N/A
	<p>Click this hyperlink while viewing on your computer to access additional HMIRS detail in the EDR Site Report.</p>		

MAP FINDINGS
FOCUS MAP 8

Map ID	Site	Database(s)	EPA ID Number
369	330 RESOURCE DRIVE BLOOMINGTON, CA	HMIRS	2000030029 N/A
	Click this hyperlink while viewing on your computer to access additional HMIRS detail in the EDR Site Report.		
369	330 RESOURCE DRIVE 330 RESOURCE DRIVE BLOOMINGTON, CA	HMIRS	2005713141 N/A
	Click this hyperlink while viewing on your computer to access additional HMIRS detail in the EDR Site Report.		
369	330 W. RESOURCE DR. 330 W. RESOURCE DR. BLOOMINGTON, CA	HMIRS	2007435347 N/A
	Click this hyperlink while viewing on your computer to access additional HMIRS detail in the EDR Site Report.		
369	330 RESOURCE DRIVE RIALTO, CA	HMIRS	2000027210 N/A
	Click this hyperlink while viewing on your computer to access additional HMIRS detail in the EDR Site Report.		
369	330 W RESOURCE DRIVE BLOOMINGTON, CA	HMIRS	2002022790 N/A
	Click this hyperlink while viewing on your computer to access additional HMIRS detail in the EDR Site Report.		

MAP FINDINGS
FOCUS MAP 8

Map ID	Site	Database(s)	EPA ID Number
369	330 WEST RESOURCE DRIVE RIALTO, CA	HMIRS	2000027883 N/A
	<p>Click this hyperlink while viewing on your computer to access additional HMIRS detail in the EDR Site Report.</p>		
369	330 RESOURCE DRIVE RIALTO, CA	HMIRS	2000121136 N/A
	<p>Click this hyperlink while viewing on your computer to access additional HMIRS detail in the EDR Site Report.</p>		
369	330 RESOURCE DRIVE RIALTO, CA	HMIRS	2000120014 N/A
	<p>Click this hyperlink while viewing on your computer to access additional HMIRS detail in the EDR Site Report.</p>		
369	330 W RESOURCE DR 330 W RESOURCE DR BLOOMINGTON, CA	HMIRS	2007442571 N/A
	<p>Click this hyperlink while viewing on your computer to access additional HMIRS detail in the EDR Site Report.</p>		
369	330 W RESOURCE DRIVE RIALTO, CA	HMIRS	2000028878 N/A
	<p>Click this hyperlink while viewing on your computer to access additional HMIRS detail in the EDR Site Report.</p>		

MAP FINDINGS
FOCUS MAP 8

Map ID	Site	Database(s)	EPA ID Number
369	330 RESOURCE DRIVE RIALTO, CA	HMIRS	2000027209 N/A
	<p>Click this hyperlink while viewing on your computer to access additional HMIRS detail in the EDR Site Report.</p>		
369	330 WEST RESOURCE DRIVE RIALTO, CA	HMIRS	2000110263 N/A
	<p>Click this hyperlink while viewing on your computer to access additional HMIRS detail in the EDR Site Report.</p>		
369	330 WEST RESOURCE DRIVE RIALTO, CA	HMIRS	2000110260 N/A
	<p>Click this hyperlink while viewing on your computer to access additional HMIRS detail in the EDR Site Report.</p>		
369	330 W RESOURCE DR 330 W RESOURCE DR BLOOMINGTON, CA	HMIRS	2007442562 N/A
	<p>Click this hyperlink while viewing on your computer to access additional HMIRS detail in the EDR Site Report.</p>		
369	330 RESOURCE DRIVE RIALTO, CA	HMIRS	2000101783 N/A
	<p>Click this hyperlink while viewing on your computer to access additional HMIRS detail in the EDR Site Report.</p>		

MAP FINDINGS
FOCUS MAP 8

Map ID	Site	Database(s)	EPA ID Number
369	330 W. RESOURCE DR 330 W. RESOURCE DR BLOOMINGTON, CA	HMIRS	2008438930 N/A
	Click this hyperlink while viewing on your computer to access additional HMIRS detail in the EDR Site Report.		
369	330 RESOURCE DR 330 RESOURCE DR BLOOMINGTON, CA	HMIRS	2008437199 N/A
	Click this hyperlink while viewing on your computer to access additional HMIRS detail in the EDR Site Report.		
369	330 RESOURCE DRIVE 330 RESOURCE DRIVE BLOOMINGTON, CA	HMIRS	2008439120 N/A
	Click this hyperlink while viewing on your computer to access additional HMIRS detail in the EDR Site Report.		
369	330 RESOURCE DR 330 RESOURCE DR BLOOMINGTON, CA	HMIRS	2008431200 N/A
	Click this hyperlink while viewing on your computer to access additional HMIRS detail in the EDR Site Report.		
369	330 W RESOURCE DR 330 W RESOURCE DR BLOOMINGTON, CA	HMIRS	2008429120 N/A
	Click this hyperlink while viewing on your computer to access additional HMIRS detail in the EDR Site Report.		

MAP FINDINGS
FOCUS MAP 8

<u>Map ID</u>	<u>Site</u>	<u>Database(s)</u>	<u>EPA ID Number</u>
369	330 W RESOURCE DR 330 W RESOURCE DR BLOOMINGTON, CA	HMIRS	2008429121 N/A
	<p>Click this hyperlink while viewing on your computer to access additional HMIRS detail in the EDR Site Report.</p> <hr/>		
369	330 RESOURCE DRIVE BLOOMINGTON, CA	HMIRS	2003131154 N/A
	<p>Click this hyperlink while viewing on your computer to access additional HMIRS detail in the EDR Site Report.</p> <hr/>		
369	330 W RESOURCE DRIVE BLOOMINGTON, CA	HMIRS	2002022380 N/A
	<p>Click this hyperlink while viewing on your computer to access additional HMIRS detail in the EDR Site Report.</p> <hr/>		
369	330 RESOURCE DRIVE BLOOMINGTON, CA	HMIRS	2003132150 N/A
	<p>Click this hyperlink while viewing on your computer to access additional HMIRS detail in the EDR Site Report.</p> <hr/>		
369	330 W RESOURCE DRIVE BLOOMINGTON, CA	HMIRS	2002022459 N/A
	<p>Click this hyperlink while viewing on your computer to access additional HMIRS detail in the EDR Site Report.</p>		

MAP FINDINGS
FOCUS MAP 8

<u>Map ID</u>	<u>Site</u>	<u>Database(s)</u>	<u>EPA ID Number</u>
369	330 W. RESOURCE DR, 330 W. RESOURCE DR, BLOOMINGTON, CA	HMIRS	2007439471 N/A
	<p>Click this hyperlink while viewing on your computer to access additional HMIRS detail in the EDR Site Report.</p>		
369	330 RESOURCE DRIVE BLOOMINGTON, CA	HMIRS	2003133554 N/A
	<p>Click this hyperlink while viewing on your computer to access additional HMIRS detail in the EDR Site Report.</p>		
369	330 RESOURCE DRIVE BLOOMINGTON, CA	HMIRS	2003132906 N/A
	<p>Click this hyperlink while viewing on your computer to access additional HMIRS detail in the EDR Site Report.</p>		
369	330 W. RESOURCE DR 330 W. RESOURCE DR BLOOMINGTON, CA	HMIRS	2008426487 N/A
	<p>Click this hyperlink while viewing on your computer to access additional HMIRS detail in the EDR Site Report.</p>		
369	330 RESOURCE DR 330 RESOURCE DR BLOOMINGTON, CA	HMIRS	2008431201 N/A
	<p>Click this hyperlink while viewing on your computer to access additional HMIRS detail in the EDR Site Report.</p>		

MAP FINDINGS
FOCUS MAP 8

<u>Map ID</u>	<u>Site</u>	<u>Database(s)</u>	<u>EPA ID Number</u>
369	330 RESOURCE DR 330 RESOURCE DR BLOOMINGTON, CA	HMIRS	2008432010 N/A
	<p>Click this hyperlink while viewing on your computer to access additional HMIRS detail in the EDR Site Report.</p>		
369	330 W RESOURCE DRIVE BLOOMINGTON, CA	HMIRS	2002033803 N/A
	<p>Click this hyperlink while viewing on your computer to access additional HMIRS detail in the EDR Site Report.</p>		
369	330 W RESOURCE DR 330 W RESOURCE DR BLOOMINGTON, CA	HMIRS	2008427422 N/A
	<p>Click this hyperlink while viewing on your computer to access additional HMIRS detail in the EDR Site Report.</p>		
369	330 W. RESOURCE DR. 330 W. RESOURCE DR. BLOOMINGTON, CA	HMIRS	2008426987 N/A
	<p>Click this hyperlink while viewing on your computer to access additional HMIRS detail in the EDR Site Report.</p>		
369	330 W. RESOURCE DR 330 W. RESOURCE DR BLOOMINGTON, CA	HMIRS	2008428569 N/A
	<p>Click this hyperlink while viewing on your computer to access additional HMIRS detail in the EDR Site Report.</p>		

MAP FINDINGS
FOCUS MAP 8

Map ID	Site	Database(s)	EPA ID Number
369	330 RESOURCE DR BLOOMINGTON, CA	HMIRS	2003131148 N/A
	<p>Click this hyperlink while viewing on your computer to access additional HMIRS detail in the EDR Site Report.</p>		
369	330 RESOURCE DR 330 RESOURCE DR BLOOMINGTON, CA	HMIRS	2008438946 N/A
	<p>Click this hyperlink while viewing on your computer to access additional HMIRS detail in the EDR Site Report.</p>		
369	330 W RESOURCE DR 330 W RESOURCE DR BLOOMINGTON, CA	HMIRS	2008428570 N/A
	<p>Click this hyperlink while viewing on your computer to access additional HMIRS detail in the EDR Site Report.</p>		
369	330 W. RESOURCE DR. 330 W. RESOURCE DR. BLOOMINGTON, CA	HMIRS	2008438934 N/A
	<p>Click this hyperlink while viewing on your computer to access additional HMIRS detail in the EDR Site Report.</p>		
369	330 RESOURCE DRIVE BLOOMINGTON, CA	HMIRS	2003125252 N/A
	<p>Click this hyperlink while viewing on your computer to access additional HMIRS detail in the EDR Site Report.</p>		

MAP FINDINGS
FOCUS MAP 8

Map ID	Site	Database(s)	EPA ID Number
369	330 W. RESOURCE DR. 330 W. RESOURCE DR. BLOOMINGTON, CA	HMIRS	2007439470 N/A
	<p>Click this hyperlink while viewing on your computer to access additional HMIRS detail in the EDR Site Report.</p>		
369	330 RESOURCE DR BLOOMINGTON, CA	HMIRS	2003130991 N/A
	<p>Click this hyperlink while viewing on your computer to access additional HMIRS detail in the EDR Site Report.</p>		
369	330 W. RESOURCE DR 330 W. RESOURCE DR BLOOMINGTON, CA	HMIRS	2008438927 N/A
	<p>Click this hyperlink while viewing on your computer to access additional HMIRS detail in the EDR Site Report.</p>		
369	330 W. RESOURCE DR 330 W. RESOURCE DR BLOOMINGTON, CA	HMIRS	2008438947 N/A
	<p>Click this hyperlink while viewing on your computer to access additional HMIRS detail in the EDR Site Report.</p>		
369	330 RESOURCE DR. 330 RESOURCE DR. BLOOMINGTON, CA	HMIRS	2008443180 N/A
	<p>Click this hyperlink while viewing on your computer to access additional HMIRS detail in the EDR Site Report.</p>		

MAP FINDINGS
FOCUS MAP 8

Map ID	Site	Database(s)	EPA ID Number
369	330 W RESOURCE DR 330 W RESOURCE DR BLOOMINGTON, CA	HMIRS	2008441929 N/A
	<p>Click this hyperlink while viewing on your computer to access additional HMIRS detail in the EDR Site Report.</p>		
369	330 RESOURCE DR 330 RESOURCE DR BLOOMINGTON, CA	HMIRS	2008438002 N/A
	<p>Click this hyperlink while viewing on your computer to access additional HMIRS detail in the EDR Site Report.</p>		
369	330 W. RESOURCE DR. 330 W. RESOURCE DR. BLOOMINGTON, CA	HMIRS	2008438925 N/A
	<p>Click this hyperlink while viewing on your computer to access additional HMIRS detail in the EDR Site Report.</p>		
369	330 W. RESOURCE DR 330 W. RESOURCE DR BLOOMINGTON, CA	HMIRS	2008441926 N/A
	<p>Click this hyperlink while viewing on your computer to access additional HMIRS detail in the EDR Site Report.</p>		
369	330 W. RESOURCE DR. 330 W. RESOURCE DR. BLOOMINGTON, CA	HMIRS	2007435546 N/A
	<p>Click this hyperlink while viewing on your computer to access additional HMIRS detail in the EDR Site Report.</p>		

MAP FINDINGS
FOCUS MAP 8

Map ID	Site	Database(s)	EPA ID Number
369	330 RESOURCE DR 330 RESOURCE DR BLOOMINGTON, CA	HMIRS	2008438018 N/A
	Click this hyperlink while viewing on your computer to access additional HMIRS detail in the EDR Site Report.		
369	330 W. RESOURCE DR. 330 W. RESOURCE DR. BLOOMINGTON, CA	HMIRS	2007433814 N/A
	Click this hyperlink while viewing on your computer to access additional HMIRS detail in the EDR Site Report.		
369	330 RESOURCE DRIVE 330 RESOURCE DRIVE BLOOMINGTON, CA	HMIRS	2008443198 N/A
	Click this hyperlink while viewing on your computer to access additional HMIRS detail in the EDR Site Report.		
369	330 RESOURCE DRIVE BLOOMINGTON, CA	HMIRS	2002085053 N/A
	Click this hyperlink while viewing on your computer to access additional HMIRS detail in the EDR Site Report.		
369	330 W. RESOURCE DR. 330 W. RESOURCE DR. BLOOMINGTON, CA	HMIRS	2007429548 N/A
	Click this hyperlink while viewing on your computer to access additional HMIRS detail in the EDR Site Report.		

MAP FINDINGS
FOCUS MAP 8

Map ID	Site	Database(s)	EPA ID Number
369	330 RESOURCE DRIVE BLOOMINGTON, CA	HMIRS	2003122754 N/A
	Click this hyperlink while viewing on your computer to access additional HMIRS detail in the EDR Site Report.		
369	330 W. RESOURCE DR. 330 W. RESOURCE DR. BLOOMINGTON, CA	HMIRS	2007439466 N/A
	Click this hyperlink while viewing on your computer to access additional HMIRS detail in the EDR Site Report.		
369	330 W. RESOURCE DR. 330 W. RESOURCE DR. BLOOMINGTON, CA	HMIRS	2007439121 N/A
	Click this hyperlink while viewing on your computer to access additional HMIRS detail in the EDR Site Report.		
369	330 RESOURCE DRIVE BLOOMINGTON, CA	HMIRS	2003122390 N/A
	Click this hyperlink while viewing on your computer to access additional HMIRS detail in the EDR Site Report.		
369	330 W. RESOURCE DR. 330 W. RESOURCE DR. BLOOMINGTON, CA	HMIRS	2007439473 N/A
	Click this hyperlink while viewing on your computer to access additional HMIRS detail in the EDR Site Report.		

MAP FINDINGS
FOCUS MAP 8

Map ID	Site	Database(s)	EPA ID Number
369	330 W RESOURCE DR 330 W RESOURCE DR BLOOMINGTON, CA	HMIRS	2007442435 N/A
	<p>Click this hyperlink while viewing on your computer to access additional HMIRS detail in the EDR Site Report.</p>		
369	330 RESOURCE DRIVE BLOOMINGTON, CA	HMIRS	2003130579 N/A
	<p>Click this hyperlink while viewing on your computer to access additional HMIRS detail in the EDR Site Report.</p>		
369	330 RESOURCE DRIVE 330 RESOURCE DRIVE BLOOMINGTON, CA	HMIRS	2005713596 N/A
	<p>Click this hyperlink while viewing on your computer to access additional HMIRS detail in the EDR Site Report.</p>		
369	330 W. RESOURCE DR. 330 W. RESOURCE DR. BLOOMINGTON, CA	HMIRS	2007439472 N/A
	<p>Click this hyperlink while viewing on your computer to access additional HMIRS detail in the EDR Site Report.</p>		
369	330 W. RESOURCE DR. 330 W. RESOURCE DR. BLOOMINGTON, CA	HMIRS	2007439465 N/A
	<p>Click this hyperlink while viewing on your computer to access additional HMIRS detail in the EDR Site Report.</p>		

MAP FINDINGS
FOCUS MAP 8

<u>Map ID</u>	<u>Site</u>	<u>Database(s)</u>	<u>EPA ID Number</u>
369	330 RESOURCE DRIVE BLOOMINGTON, CA	HMIRS	2003122551 N/A
	<p>Click this hyperlink while viewing on your computer to access additional HMIRS detail in the EDR Site Report.</p>		
369	330 W. RESOURCE DR. 330 W. RESOURCE DR. BLOOMINGTON, CA	HMIRS	2007439118 N/A
	<p>Click this hyperlink while viewing on your computer to access additional HMIRS detail in the EDR Site Report.</p>		
369	330 RESOURCE DRIVE BLOOMINGTON, CA	HMIRS	2003122789 N/A
	<p>Click this hyperlink while viewing on your computer to access additional HMIRS detail in the EDR Site Report.</p>		
369	330 RESOURCE DRIVE BLOOMINGTON, CA	HMIRS	2003132085 N/A
	<p>Click this hyperlink while viewing on your computer to access additional HMIRS detail in the EDR Site Report.</p>		
369	330 RESOURCE DRIVE 330 RESOURCE DRIVE BLOOMINGTON, CA	HMIRS	2005708363 N/A
	<p>Click this hyperlink while viewing on your computer to access additional HMIRS detail in the EDR Site Report.</p>		

MAP FINDINGS
FOCUS MAP 8

<u>Map ID</u>	<u>Site</u>	<u>Database(s)</u>	<u>EPA ID Number</u>
369	330 RESOURCE DRIVE BLOOMINGTON, CA	HMIRS	2004070061 N/A
	<p>Click this hyperlink while viewing on your computer to access additional HMIRS detail in the EDR Site Report.</p>		
369	330 W RESOURCE DR RIALTO, CA	HMIRS	9999070874 N/A
	<p>Click this hyperlink while viewing on your computer to access additional HMIRS detail in the EDR Site Report.</p>		
369	330 RESOURCE DRIVE BLOOMINGTON, CA	HMIRS	2004050523 N/A
	<p>Click this hyperlink while viewing on your computer to access additional HMIRS detail in the EDR Site Report.</p>		
369	330 RESOURCE DRIVE BLOOMINGTON, CA	HMIRS	2004060202 N/A
	<p>Click this hyperlink while viewing on your computer to access additional HMIRS detail in the EDR Site Report.</p>		
369	330 RESOURCE DRIVE BLOOMINGTON, CA	HMIRS	2004110523 N/A
	<p>Click this hyperlink while viewing on your computer to access additional HMIRS detail in the EDR Site Report.</p>		

MAP FINDINGS
FOCUS MAP 8

Map ID	Site	Database(s)	EPA ID Number
369	330 RESOURCE DRIVE BLOOMINGTON, CA	HMIRS	2004060193 N/A
	<p>Click this hyperlink while viewing on your computer to access additional HMIRS detail in the EDR Site Report.</p>		
369	330 RESOURCE DRIVE BLOOMINGTON, CA	HMIRS	2004031166 N/A
	<p>Click this hyperlink while viewing on your computer to access additional HMIRS detail in the EDR Site Report.</p>		
369	330 RESOURCE RIALTO, CA	HMIRS	9900014780 N/A
	<p>Click this hyperlink while viewing on your computer to access additional HMIRS detail in the EDR Site Report.</p>		
369	330 RESOURCE DRIVE 330 RESOURCE DRIVE BLOOMINGTON, CA	HMIRS	2005706283 N/A
	<p>Click this hyperlink while viewing on your computer to access additional HMIRS detail in the EDR Site Report.</p>		
369	330 RESOURCE DRIVE RIALTO, CA	HMIRS	9900016419 N/A
	<p>Click this hyperlink while viewing on your computer to access additional HMIRS detail in the EDR Site Report.</p>		

MAP FINDINGS
FOCUS MAP 8

<u>Map ID</u>	<u>Site</u>	<u>Database(s)</u>	<u>EPA ID Number</u>
369	330 RESOURCE DRIVE RIALTO, CA Click this hyperlink while viewing on your computer to access additional HMIRS detail in the EDR Site Report.	HMIRS	2001030752 N/A
369	330 RESOURCE DRIVE RIALTO, CA Click this hyperlink while viewing on your computer to access additional HMIRS detail in the EDR Site Report.	HMIRS	2001030466 N/A
369	330 RESOURCE DRIVE BLOOMINGTON, CA Click this hyperlink while viewing on your computer to access additional HMIRS detail in the EDR Site Report.	HMIRS	2004110506 N/A
369	330 WEST RESOURCE DR RIALTO, CA Click this hyperlink while viewing on your computer to access additional HMIRS detail in the EDR Site Report.	HMIRS	9900010782 N/A
369	330 RESOURCE DRIVE BLOOMINGTON, CA Click this hyperlink while viewing on your computer to access additional HMIRS detail in the EDR Site Report.	HMIRS	2004081201 N/A

MAP FINDINGS
FOCUS MAP 8

<u>Map ID</u>	<u>Site</u>	<u>Database(s)</u>	<u>EPA ID Number</u>
369	18651 VON KARMAN AVE 18651 VON KARMAN AVE IRVINE, CA	HMIRS	2005711346 N/A
	<p>Click this hyperlink while viewing on your computer to access additional HMIRS detail in the EDR Site Report.</p>		
369	330 RESOURCE DRIVE RIALTO, CA	HMIRS	2000121313 N/A
	<p>Click this hyperlink while viewing on your computer to access additional HMIRS detail in the EDR Site Report.</p>		
369	330 RESOURCE DRIVE RIALTO, CA	HMIRS	2000100911 N/A
	<p>Click this hyperlink while viewing on your computer to access additional HMIRS detail in the EDR Site Report.</p>		
369	330 RESOURCE DRIVE 330 RESOURCE DRIVE BLOOMINGTON, CA	HMIRS	2005708246 N/A
	<p>Click this hyperlink while viewing on your computer to access additional HMIRS detail in the EDR Site Report.</p>		
369	330 RESOURCE DRIVE RIALTO, CA	HMIRS	2001031084 N/A
	<p>Click this hyperlink while viewing on your computer to access additional HMIRS detail in the EDR Site Report.</p>		

MAP FINDINGS
FOCUS MAP 8

<u>Map ID</u>	<u>Site</u>	<u>Database(s)</u>	<u>EPA ID Number</u>
369	330 RESOURCE DRIVE BLOOMINGTON, CA	HMIRS	2004030662 N/A
	<p>Click this hyperlink while viewing on your computer to access additional HMIRS detail in the EDR Site Report.</p>		
369	330 RESOURCE DRIVE BLOOMINGTON, CA	HMIRS	2005010617 N/A
	<p>Click this hyperlink while viewing on your computer to access additional HMIRS detail in the EDR Site Report.</p>		
369	330 RESOURCE DRIVE 330 RESOURCE DRIVE BLOOMINGTON, CA	HMIRS	2005706931 N/A
	<p>Click this hyperlink while viewing on your computer to access additional HMIRS detail in the EDR Site Report.</p>		
369	330 RESOURCE DRIVE 330 RESOURCE DRIVE BLOOMINGTON, CA	HMIRS	2005704955 N/A
	<p>Click this hyperlink while viewing on your computer to access additional HMIRS detail in the EDR Site Report.</p>		
369	330 RESOURCE DRIVE BLOOMINGTON, CA	HMIRS	2004030495 N/A
	<p>Click this hyperlink while viewing on your computer to access additional HMIRS detail in the EDR Site Report.</p>		

MAP FINDINGS
FOCUS MAP 8

<u>Map ID</u>	<u>Site</u>	<u>Database(s)</u>	<u>EPA ID Number</u>
369	330 RESOURCE DR BLOOMINGTON, CA	HMIRS	2002082415 N/A
	<p>Click this hyperlink while viewing on your computer to access additional HMIRS detail in the EDR Site Report.</p>		
369	330 RESOURCE DRIVE 330 RESOURCE DRIVE BLOOMINGTON, CA	HMIRS	2005706767 N/A
	<p>Click this hyperlink while viewing on your computer to access additional HMIRS detail in the EDR Site Report.</p>		
369	330 RESOURCE DRIVE BLOOMINGTON, CA	HMIRS	2004021057 N/A
	<p>Click this hyperlink while viewing on your computer to access additional HMIRS detail in the EDR Site Report.</p>		
369	330 RESOURCE DRIVE BLOOMINGTON, CA	HMIRS	2004060270 N/A
	<p>Click this hyperlink while viewing on your computer to access additional HMIRS detail in the EDR Site Report.</p>		
369	330 RESOURCE DRIVE BLOOMINGTON, CA	HMIRS	2004040818 N/A
	<p>Click this hyperlink while viewing on your computer to access additional HMIRS detail in the EDR Site Report.</p>		

MAP FINDINGS
FOCUS MAP 8

<u>Map ID</u>	<u>Site</u>	<u>Database(s)</u>	<u>EPA ID Number</u>
369	330 RESOURCE DRIVE BLOOMINGTON, CA Click this hyperlink while viewing on your computer to access additional HMIRS detail in the EDR Site Report.	HMIRS	2004070537 N/A
369	330 RESOURCE DRIVE BLOOMINGTON, CA Click this hyperlink while viewing on your computer to access additional HMIRS detail in the EDR Site Report.	HMIRS	2004011008 N/A
369	330 RESOURCE DRIVE BLOOMINGTON, CA Click this hyperlink while viewing on your computer to access additional HMIRS detail in the EDR Site Report.	HMIRS	2004031289 N/A
369	330 RESOURCE DRIVE BLOOMINGTON, CA Click this hyperlink while viewing on your computer to access additional HMIRS detail in the EDR Site Report.	HMIRS	2004110575 N/A
369	330 RESOURCE DRIVE BLOOMINGTON, CA Click this hyperlink while viewing on your computer to access additional HMIRS detail in the EDR Site Report.	HMIRS	2004040459 N/A

MAP FINDINGS
FOCUS MAP 8

Map ID	Site	Database(s)	EPA ID Number
369	330 W RESOURCE DR 330 W RESOURCE DR BLOOMINGTON, CA	HMIRS	2007443405 N/A
	<p>Click this hyperlink while viewing on your computer to access additional HMIRS detail in the EDR Site Report.</p>		
369	330 RESOURCE DRIVE 330 RESOURCE DRIVE BLOOMINGTON, CA	HMIRS	2005702710 N/A
	<p>Click this hyperlink while viewing on your computer to access additional HMIRS detail in the EDR Site Report.</p>		
369	330 W RESOURCE DR RIALTO, CA	HMIRS	9900015105 N/A
	<p>Click this hyperlink while viewing on your computer to access additional HMIRS detail in the EDR Site Report.</p>		
369	330 W RESOURCE DR RIALTO, CA	HMIRS	9900008193 N/A
	<p>Click this hyperlink while viewing on your computer to access additional HMIRS detail in the EDR Site Report.</p>		
369	330 RESOURCE DRIVE 330 RESOURCE DRIVE BLOOMINGTON, CA	HMIRS	2005702716 N/A
	<p>Click this hyperlink while viewing on your computer to access additional HMIRS detail in the EDR Site Report.</p>		

MAP FINDINGS
FOCUS MAP 8

Map ID	Site	Database(s)	EPA ID Number
369	330 RESOURCE DRIVE BLOOMINGTON, CA	HMIRS	2004041105 N/A
	Click this hyperlink while viewing on your computer to access additional HMIRS detail in the EDR Site Report.		
369	330 RESOURCE DRIVE 330 RESOURCE DRIVE BLOOMINGTON, CA	HMIRS	2005706116 N/A
	Click this hyperlink while viewing on your computer to access additional HMIRS detail in the EDR Site Report.		
369	330 W RESOURCE DR RIALTO, CA	HMIRS	9900007916 N/A
	Click this hyperlink while viewing on your computer to access additional HMIRS detail in the EDR Site Report.		
369	330 W RESOURCE DRIVE RIALTO, CA	HMIRS	9999091278 N/A
	Click this hyperlink while viewing on your computer to access additional HMIRS detail in the EDR Site Report.		
369	330 W. RESOURCE DR. 330 W. RESOURCE DR. BLOOMINGTON, CA	HMIRS	2005706065 N/A
	Click this hyperlink while viewing on your computer to access additional HMIRS detail in the EDR Site Report.		

MAP FINDINGS
FOCUS MAP 8

<u>Map ID</u>	<u>Site</u>	<u>Database(s)</u>	<u>EPA ID Number</u>
369	330 RESOURCE DRIVE BLOOMINGTON, CA Click this hyperlink while viewing on your computer to access additional HMIRS detail in the EDR Site Report.	HMIRS	2004070604 N/A
369	330 W RESOURCE DRIVE RIALTO, CA Click this hyperlink while viewing on your computer to access additional HMIRS detail in the EDR Site Report.	HMIRS	2001040336 N/A
369	330 RESOURCE DRIVE BLOOMINGTON, CA Click this hyperlink while viewing on your computer to access additional HMIRS detail in the EDR Site Report.	HMIRS	2004110603 N/A
369	330 RESOURCE DRIVE BLOOMINGTON, CA Click this hyperlink while viewing on your computer to access additional HMIRS detail in the EDR Site Report.	HMIRS	2004091136 N/A
369	330 RESOURCE DRIVE BLOOMINGTON, CA Click this hyperlink while viewing on your computer to access additional HMIRS detail in the EDR Site Report.	HMIRS	2004080585 N/A

MAP FINDINGS
FOCUS MAP 8

Map ID	Site	Database(s)	EPA ID Number
369	330 RESOURCE DRIVE RIALTO, CA	HMIRS	2001031182 N/A
	<p>Click this hyperlink while viewing on your computer to access additional HMIRS detail in the EDR Site Report.</p>		
369	330 W. RESOURCE DR. 330 W. RESOURCE DR. BLOOMINGTON, CA	HMIRS	2005702442 N/A
	<p>Click this hyperlink while viewing on your computer to access additional HMIRS detail in the EDR Site Report.</p>		
369	330 RESOURCE DRIVE BLOOMINGTON, CA	HMIRS	2004010730 N/A
	<p>Click this hyperlink while viewing on your computer to access additional HMIRS detail in the EDR Site Report.</p>		
369	330 RESOURCE DRIVE BLOOMINGTON, CA	HMIRS	2003133780 N/A
	<p>Click this hyperlink while viewing on your computer to access additional HMIRS detail in the EDR Site Report.</p>		
369	330 RESOURCE DRIVE BLOOMINGTON, CA	HMIRS	2003121222 N/A
	<p>Click this hyperlink while viewing on your computer to access additional HMIRS detail in the EDR Site Report.</p>		

MAP FINDINGS
FOCUS MAP 8

<u>Map ID</u>	<u>Site</u>	<u>Database(s)</u>	<u>EPA ID Number</u>
369	330 RESOURCE DRIVE BLOOMINGTON, CA	HMIRS	2003121372 N/A
	<p>Click this hyperlink while viewing on your computer to access additional HMIRS detail in the EDR Site Report.</p>		
369	330 RESOURCE DRIVE BLOOMINGTON, CA	HMIRS	2003121195 N/A
	<p>Click this hyperlink while viewing on your computer to access additional HMIRS detail in the EDR Site Report.</p>		
369	330 RESOURCE DR RIALTO, CA	HMIRS	2000110035 N/A
	<p>Click this hyperlink while viewing on your computer to access additional HMIRS detail in the EDR Site Report.</p>		
369	330 RESOURCE DRIVE BLOOMINGTON, CA	HMIRS	2003121936 N/A
	<p>Click this hyperlink while viewing on your computer to access additional HMIRS detail in the EDR Site Report.</p>		
369	330 RESOURCE DRIVE BLOOMINGTON, CA	HMIRS	2003122365 N/A
	<p>Click this hyperlink while viewing on your computer to access additional HMIRS detail in the EDR Site Report.</p>		

MAP FINDINGS
FOCUS MAP 8

<u>Map ID</u>	<u>Site</u>	<u>Database(s)</u>	<u>EPA ID Number</u>
369	330 RESOURCE DRIVE BLOOMINGTON, CA Click this hyperlink while viewing on your computer to access additional HMIRS detail in the EDR Site Report.	HMIRS	2003122378 N/A
369	330 RESOURCE DRIVE BLOOMINGTON, CA Click this hyperlink while viewing on your computer to access additional HMIRS detail in the EDR Site Report.	HMIRS	2003133702 N/A
369	330 RESOURCE DRIVE BLOOMINGTON, CA Click this hyperlink while viewing on your computer to access additional HMIRS detail in the EDR Site Report.	HMIRS	2003121668 N/A
369	330 RESOURCE DR BLOOMINGTON, CA Click this hyperlink while viewing on your computer to access additional HMIRS detail in the EDR Site Report.	HMIRS	2002081489 N/A
369	330 RESOURCE DR BLOOMINGTON, CA Click this hyperlink while viewing on your computer to access additional HMIRS detail in the EDR Site Report.	HMIRS	2002081471 N/A

MAP FINDINGS
FOCUS MAP 8

Map ID	Site	Database(s)	EPA ID Number
369	330 RESOURCE DRIVE BLOOMINGTON, CA	HMIRS	2003122785 N/A
	<p>Click this hyperlink while viewing on your computer to access additional HMIRS detail in the EDR Site Report.</p>		
369	330 W RESOURCE DR. 330 W RESOURCE DR. BLOOMINGTON, CA	HMIRS	2007439474 N/A
	<p>Click this hyperlink while viewing on your computer to access additional HMIRS detail in the EDR Site Report.</p>		
369	330 RESOURCE DRIVE BLOOMINGTON, CA	HMIRS	2000121186 N/A
	<p>Click this hyperlink while viewing on your computer to access additional HMIRS detail in the EDR Site Report.</p>		
369	330 RESOURCE DRIVE RIALTO, CA	HMIRS	2000121093 N/A
	<p>Click this hyperlink while viewing on your computer to access additional HMIRS detail in the EDR Site Report.</p>		
369	330 RESOURCE DRIVE RIALTO, CA	HMIRS	2000110172 N/A
	<p>Click this hyperlink while viewing on your computer to access additional HMIRS detail in the EDR Site Report.</p>		

MAP FINDINGS
FOCUS MAP 8

Map ID	Site	Database(s)	EPA ID Number
369	330 W. RESOURCE DR 330 W. RESOURCE DR BLOOMINGTON, CA	HMIRS	2007441601 N/A
	<p>Click this hyperlink while viewing on your computer to access additional HMIRS detail in the EDR Site Report.</p>		
369	330 RESOURCE DRIVE RIALTO, CA	HMIRS	2000120323 N/A
	<p>Click this hyperlink while viewing on your computer to access additional HMIRS detail in the EDR Site Report.</p>		
369	330 RESOURCE DRIVE RIALTO, CA	HMIRS	2000121092 N/A
	<p>Click this hyperlink while viewing on your computer to access additional HMIRS detail in the EDR Site Report.</p>		
369	330 RESOURCE DR RIALTO, CA	HMIRS	2000120550 N/A
	<p>Click this hyperlink while viewing on your computer to access additional HMIRS detail in the EDR Site Report.</p>		
369	330 RESOURCE DR 330 RESOURCE DR BLOOMINGTON, CA	HMIRS	2007441638 N/A
	<p>Click this hyperlink while viewing on your computer to access additional HMIRS detail in the EDR Site Report.</p>		

MAP FINDINGS
FOCUS MAP 8

<u>Map ID</u>	<u>Site</u>	<u>Database(s)</u>	<u>EPA ID Number</u>
369	330 W. RESOURCE DR 330 W. RESOURCE DR BLOOMINGTON, CA	HMIRS	2007435770 N/A
	<p>Click this hyperlink while viewing on your computer to access additional HMIRS detail in the EDR Site Report.</p>		
369	330 RESOURCE DRIVE BLOOMINGTON, CA	HMIRS	2002084199 N/A
	<p>Click this hyperlink while viewing on your computer to access additional HMIRS detail in the EDR Site Report.</p>		
369	330 RESOURCE DRIVE BLOOMINGTON, CA	HMIRS	2002084197 N/A
	<p>Click this hyperlink while viewing on your computer to access additional HMIRS detail in the EDR Site Report.</p>		
369	330 RESOURCE DRIVE RIALTO, CA	HMIRS	2000121314 N/A
	<p>Click this hyperlink while viewing on your computer to access additional HMIRS detail in the EDR Site Report.</p>		
369	330 RESOURCE DRIVE RIALTO, CA	HMIRS	2000121137 N/A
	<p>Click this hyperlink while viewing on your computer to access additional HMIRS detail in the EDR Site Report.</p>		

MAP FINDINGS
FOCUS MAP 8

<u>Map ID</u>	<u>Site</u>	<u>Database(s)</u>	<u>EPA ID Number</u>
369	330 RESOURCE DRIVE BLOOMINGTON, CA	HMIRS	2000121187 N/A
	<p>Click this hyperlink while viewing on your computer to access additional HMIRS detail in the EDR Site Report.</p> <hr/>		
369	330 RESOURCE DRIVE BLOOMINGTON, CA	HMIRS	2002084326 N/A
	<p>Click this hyperlink while viewing on your computer to access additional HMIRS detail in the EDR Site Report.</p> <hr/>		
369	330 W. RESOURCE DR 330 W. RESOURCE DR BLOOMINGTON, CA	HMIRS	2007435552 N/A
	<p>Click this hyperlink while viewing on your computer to access additional HMIRS detail in the EDR Site Report.</p> <hr/>		
369	330 RESOURCE DRIVE BLOOMINGTON, CA	HMIRS	2003127272 N/A
	<p>Click this hyperlink while viewing on your computer to access additional HMIRS detail in the EDR Site Report.</p> <hr/>		
369	330 RESOURCE DRIVE BLOOMINGTON, CA	HMIRS	2004000049 N/A
	<p>Click this hyperlink while viewing on your computer to access additional HMIRS detail in the EDR Site Report.</p>		

MAP FINDINGS
FOCUS MAP 8

<u>Map ID</u>	<u>Site</u>	<u>Database(s)</u>	<u>EPA ID Number</u>
369	330 RESOURCE DRIVE BLOOMINGTON, CA Click this hyperlink while viewing on your computer to access additional HMIRS detail in the EDR Site Report.	HMIRS	2002084322 N/A
369	330 RESOURCE DRIVE BLOOMINGTON, CA Click this hyperlink while viewing on your computer to access additional HMIRS detail in the EDR Site Report.	HMIRS	2002083462 N/A
369	330 RESOURCE DRIVE BLOOMINGTON, CA Click this hyperlink while viewing on your computer to access additional HMIRS detail in the EDR Site Report.	HMIRS	2003125253 N/A
369	330 RESOURCE DR BLOOMINGTON, CA Click this hyperlink while viewing on your computer to access additional HMIRS detail in the EDR Site Report.	HMIRS	2002082783 N/A
369	330 RESOURCE DRIVE BLOOMINGTON, CA Click this hyperlink while viewing on your computer to access additional HMIRS detail in the EDR Site Report.	HMIRS	2002083029 N/A

MAP FINDINGS
FOCUS MAP 8

Map ID	Site	Database(s)	EPA ID Number
369	330 RESOURCE DRIVE BLOOMINGTON, CA	HMIRS	2002083027 N/A
	Click this hyperlink while viewing on your computer to access additional HMIRS detail in the EDR Site Report.		
369	330 W RESOURCE DR. 330 W RESOURCE DR. BLOOMINGTON, CA	HMIRS	2007442575 N/A
	Click this hyperlink while viewing on your computer to access additional HMIRS detail in the EDR Site Report.		
369	330 RESOURCE DRIVE BLOOMINGTON, CA	HMIRS	2003133786 N/A
	Click this hyperlink while viewing on your computer to access additional HMIRS detail in the EDR Site Report.		
369	330 RESOURCE DR 330 RESOURCE DR BLOOMINGTON, CA	HMIRS	2007442414 N/A
	Click this hyperlink while viewing on your computer to access additional HMIRS detail in the EDR Site Report.		
369	330 W. RESOURCE DR. 330 W. RESOURCE DR. BLOOMINGTON, CA	HMIRS	2007434572 N/A
	Click this hyperlink while viewing on your computer to access additional HMIRS detail in the EDR Site Report.		

MAP FINDINGS
FOCUS MAP 8

Map ID	Site	Database(s)	EPA ID Number
369	330 RESOURCE DRIVE BLOOMINGTON, CA	HMIRS	2003121198 N/A
	<p>Click this hyperlink while viewing on your computer to access additional HMIRS detail in the EDR Site Report.</p>		
369	330 W. RESOURCE DR 330 W. RESOURCE DR BLOOMINGTON, CA	HMIRS	2007439122 N/A
	<p>Click this hyperlink while viewing on your computer to access additional HMIRS detail in the EDR Site Report.</p>		
369	330 RESOURCE DRIVE BLOOMINGTON, CA	HMIRS	2003128925 N/A
	<p>Click this hyperlink while viewing on your computer to access additional HMIRS detail in the EDR Site Report.</p>		
369	330 RESOURCE DRIVE BLOOMINGTON, CA	HMIRS	2003127535 N/A
	<p>Click this hyperlink while viewing on your computer to access additional HMIRS detail in the EDR Site Report.</p>		
369	330 RESOURCE DRIVE BLOOMINGTON, CA	HMIRS	2003129020 N/A
	<p>Click this hyperlink while viewing on your computer to access additional HMIRS detail in the EDR Site Report.</p>		

MAP FINDINGS
FOCUS MAP 8

Map ID	Site	Database(s)	EPA ID Number
369	330 W. RESOURCE DR 330 W. RESOURCE DR BLOOMINGTON, CA	HMIRS	2007439123 N/A
	<p>Click this hyperlink while viewing on your computer to access additional HMIRS detail in the EDR Site Report.</p>		
369	330 RESOURCE DR BLOOMINGTON, CA	HMIRS	2002081583 N/A
	<p>Click this hyperlink while viewing on your computer to access additional HMIRS detail in the EDR Site Report.</p>		
369	330 RESOURCE DRIVE BLOOMINGTON, CA	HMIRS	2002084228 N/A
	<p>Click this hyperlink while viewing on your computer to access additional HMIRS detail in the EDR Site Report.</p>		
369	330 W RESOURCE DR 330 W RESOURCE DR BLOOMINGTON, CA	HMIRS	2007431690 N/A
	<p>Click this hyperlink while viewing on your computer to access additional HMIRS detail in the EDR Site Report.</p>		
369	330 S. RESOURCE DR. 330 S. RESOURCE DR. BLOOMINGTON, CA	HMIRS	2007432059 N/A
	<p>Click this hyperlink while viewing on your computer to access additional HMIRS detail in the EDR Site Report.</p>		

MAP FINDINGS
FOCUS MAP 8

Map ID	Site	Database(s)	EPA ID Number
369	<p>330 RESOURCE DRIVE BLOOMINGTON, CA</p> <p>Click this hyperlink while viewing on your computer to access additional HMIRS detail in the EDR Site Report.</p>	HMIRS	2003127484 N/A
369	<p>330 RESOURCE DRIVE BLOOMINGTON, CA</p> <p>Click this hyperlink while viewing on your computer to access additional HMIRS detail in the EDR Site Report.</p>	HMIRS	2003133776 N/A
369	<p>330 RESOURCE DRIVE BLOOMINGTON, CA</p> <p>Click this hyperlink while viewing on your computer to access additional HMIRS detail in the EDR Site Report.</p>	HMIRS	2002083469 N/A
369	<p>HOME DEPOT NO HD 5984 315 W RESOURCE DR BLOOMINGTON, CA 92316</p> <p>FINDS: Other Pertinent Environmental Activity Identified at Site</p> <p>RCRAInfo is a national information system that supports the Resource Conservation and Recovery Act (RCRA) program through the tracking of events and activities related to facilities that generate, transport, and treat, store, or dispose of hazardous waste. RCRAInfo allows RCRA program staff to track the notification, permit, compliance, and corrective action activities required under RCRA.</p> <p>HAZNET:</p> <p>Gepaid: CAR000170928 Contact: MELANIE KOSKE - HRT SPECIALIST Telephone: 7606028700 Facility Addr2: Not reported Mailing Name: Not reported Mailing Address: 1905 ASTON AVE # 100 Mailing City,St,Zip: CARLSBAD, CA 920087307 Gen County: San Bernardino TSD EPA ID: CAD008364432 TSD County: Los Angeles Waste Category: 331 Disposal Method: Not reported</p>	FINDS HAZNET	1009314230 110024436528

MAP FINDINGS
FOCUS MAP 8

Map ID	Site	Database(s)	EPA ID Number
	<p>HOME DEPOT NO HD 5984 (Continued)</p> <p>Tons: 0.04 Facility County: San Bernardino</p>		1009314230
369	<p>HOME DEPOT NO HD 5984 315 W RESOURCE DR BLOOMINGTON, CA 92316</p> <p>RCRA-SQG: Date form received by agency: 02/02/2006 Facility name: HOME DEPOT NO HD 5984 Facility address: 315 W RESOURCE DR BLOOMINGTON, CA 92316 EPA ID: CAR000170928 Mailing address: 1905 ASTON AVE NO 100 CARLSBAD, CA 92008 Contact: ROBERT PERKINS Contact address: 1905 ASTON AVE NO 100 CARLSBAD, CA 92008 Contact country: US Contact telephone: 760-602-8700 Contact email: RPERKINS@3ECOMPANY.COM EPA Region: 09 Classification: Small Small Quantity Generator Description: Handler: generates more than 100 and less than 1000 kg of hazardous waste during any calendar month and accumulates less than 6000 kg of hazardous waste at any time; or generates 100 kg or less of hazardous waste during any calendar month, and accumulates more than 1000 kg of hazardous waste at any time</p> <p>Owner/Operator Summary: Owner/operator name: HOME DEPOT USA INC Owner/operator address: Not reported Not reported Owner/operator country: US Owner/operator telephone: Not reported Legal status: Private Owner/Operator Type: Operator Owner/Op start date: 07/09/2001 Owner/Op end date: Not reported</p> <p>Owner/operator name: HOME DEPOT USA INC Owner/operator address: 2455 PACES FERRY RD ATLANTA, GA 30339 Owner/operator country: US Owner/operator telephone: Not reported Legal status: Private Owner/Operator Type: Owner Owner/Op start date: 07/09/2001 Owner/Op end date: Not reported</p> <p>Handler Activities Summary: U.S. importer of hazardous waste: No Mixed waste (haz. and radioactive): No Recycler of hazardous waste: No Transporter of hazardous waste: No Treater, storer or disposer of HW: No</p>	RCRA-SQG	1009216677 CAR000170928

MAP FINDINGS
FOCUS MAP 8

Map ID	Site	Database(s)	EPA ID Number
--------	------	-------------	---------------

HOME DEPOT NO HD 5984 (Continued)

1009216677

Underground injection activity:	No
On-site burner exemption:	No
Furnace exemption:	No
Used oil fuel burner:	No
Used oil processor:	No
User oil refiner:	No
Used oil fuel marketer to burner:	No
Used oil Specification marketer:	No
Used oil transfer facility:	No
Used oil transporter:	No
Off-site waste receiver:	Commercial status unknown

Hazardous Waste Summary:

Waste code:	D001
Waste name:	IGNITABLE HAZARDOUS WASTES ARE THOSE WASTES WHICH HAVE A FLASHPOINT OF LESS THAN 140 DEGREES FAHRENHEIT AS DETERMINED BY A PENSKEY-MARTENS CLOSED CUP FLASH POINT TESTER. ANOTHER METHOD OF DETERMINING THE FLASH POINT OF A WASTE IS TO REVIEW THE MATERIAL SAFETY DATA SHEET, WHICH CAN BE OBTAINED FROM THE MANUFACTURER OR DISTRIBUTOR OF THE MATERIAL. LACQUER THINNER IS AN EXAMPLE OF A COMMONLY USED SOLVENT WHICH WOULD BE CONSIDERED AS IGNITABLE HAZARDOUS WASTE.

Waste code:	D002
Waste name:	A WASTE WHICH HAS A PH OF LESS THAN 2 OR GREATER THAN 12.5 IS CONSIDERED TO BE A CORROSIVE HAZARDOUS WASTE. SODIUM HYDROXIDE, A CAUSTIC SOLUTION WITH A HIGH PH, IS OFTEN USED BY INDUSTRIES TO CLEAN OR DEGREASE PARTS. HYDROCHLORIC ACID, A SOLUTION WITH A LOW PH, IS USED BY MANY INDUSTRIES TO CLEAN METAL PARTS PRIOR TO PAINTING. WHEN THESE CAUSTIC OR ACID SOLUTIONS BECOME CONTAMINATED AND MUST BE DISPOSED, THE WASTE WOULD BE A CORROSIVE HAZARDOUS WASTE.

Waste code:	D006
Waste name:	CADMIUM

Waste code:	D009
Waste name:	MERCURY

Waste code:	D016
Waste name:	2,4-D

Waste code:	D018
Waste name:	BENZENE

Waste code:	D035
Waste name:	METHYL ETHYL KETONE

Waste code:	F003
Waste name:	THE FOLLOWING SPENT NON-HALOGENATED SOLVENTS: XYLENE, ACETONE, ETHYL ACETATE, ETHYL BENZENE, ETHYL ETHER, METHYL ISOBUTYL KETONE, N-BUTYL ALCOHOL, CYCLOHEXANONE, AND METHANOL; ALL SPENT SOLVENT MIXTURES/BLENDS CONTAINING, BEFORE USE, ONLY THE ABOVE SPENT NON-HALOGENATED SOLVENTS; AND ALL SPENT SOLVENT MIXTURES/BLENDS CONTAINING, BEFORE USE, ONE OR MORE OF THE ABOVE NON-HALOGENATED SOLVENTS, AND, A TOTAL OF TEN PERCENT OR MORE (BY VOLUME) OF ONE OR MORE OF THOSE SOLVENTS LISTED IN F001, F002, F004, AND F005, AND STILL BOTTOMS FROM THE RECOVERY OF THESE SPENT SOLVENTS AND SPENT SOLVENT MIXTURES.

MAP FINDINGS
FOCUS MAP 8

Map ID	Site	Database(s)	EPA ID Number
	HOME DEPOT NO HD 5984 (Continued)		1009216677
	Waste code: F005		
	Waste name: THE FOLLOWING SPENT NON-HALOGENATED SOLVENTS: TOLUENE, METHYL ETHYL KETONE, CARBON DISULFIDE, ISOBUTANOL, PYRIDINE, BENZENE, 2-ETHOXYETHANOL, AND 2-NITROPROPANE; ALL SPENT SOLVENT MIXTURES/BLENDS CONTAINING, BEFORE USE, A TOTAL OF TEN PERCENT OR MORE (BY VOLUME) OF ONE OR MORE OF THE ABOVE NON-HALOGENATED SOLVENTS OR THOSE SOLVENTS LISTED IN F001, F002, OR F004; AND STILL BOTTOMS FROM THE RECOVERY OF THESE SPENT SOLVENTS AND SPENT SOLVENT MIXTURES.		
	Violation Status: No violations found		
369	HARRY MILLER 302 RESOURCE DR RIALTO, CA 92376	HAZNET	S107141312 N/A
	HAZNET:		
	Gepaid: CAC002565390		
	Contact: HARRY MILLER		
	Telephone: 9096860977		
	Facility Addr2: Not reported		
	Mailing Name: Not reported		
	Mailing Address: PO BOX 1315		
	Mailing City,St,Zip: RIVERSIDE, CA 92502		
	Gen County: San Bernardino		
	TSD EPA ID: CAD982444481		
	TSD County: San Bernardino		
	Waste Category: Off-specification, aged, or surplus organics		
	Disposal Method: Transfer Station		
	Tons: 5.27		
	Facility County: San Bernardino		
370	EL RIVINO COUNTRY CLUB, INC 5530 EL RIVINO RD BLOOMINGTON, CA 92316	San Bern. Co. Permit	S102044316 N/A
	San Bern. Co. Permit:		
	Region: SAN BERNARDINO		
	Facility ID: FA0002885		
	Owner: EL RIVINO CNTRY CLUB, INC		
	Permit Number: PT0006316		
	Permit Category: LIMITED QUANTITY GENERATOR(B)		
	Facility Status: INACTIVE		
	Expiration Date: 7/31/2005 12:00:00AM		
	Region: SAN BERNARDINO		
	Facility ID: FA0002885		
	Owner: EL RIVINO CNTRY CLUB, INC		
	Permit Number: PT0006315		
	Permit Category: HAZMAT HANDLER 0-10 EMPLOYEES		
	Facility Status: INACTIVE		
	Expiration Date: 7/31/2005 12:00:00AM		

MAP FINDINGS
 FOCUS MAP 8

Map ID	Site	Database(s)	EPA ID Number
371	EMPIRE OIL COMPANY 3351 S RIVERSIDE AVE BLOOMINGTON, CA 92316	HAZNET SWEEPS UST	1000261276 N/A
	HAZNET:		
	Gepaid: CAD982021263		
	Contact: Not reported		
	Telephone: 0000000000		
	Facility Addr2: Not reported		
	Mailing Name: Not reported		
	Mailing Address: 3351 S RIVERSIDE AVE		
	Mailing City,St,Zip: BLOOMINGTON, CA 923160000		
	Gen County: San Bernardino		
	TSD EPA ID: CAT080011059		
	TSD County: Los Angeles		
	Waste Category: Unspecified solvent mixture Waste		
	Disposal Method: Recycler		
	Tons: 8.5485		
	Facility County: San Bernardino		
	Gepaid: CAD982021263		
	Contact: Not reported		
	Telephone: 0000000000		
	Facility Addr2: Not reported		
	Mailing Name: Not reported		
	Mailing Address: 3351 S RIVERSIDE AVE		
	Mailing City,St,Zip: BLOOMINGTON, CA 923160000		
	Gen County: San Bernardino		
	TSD EPA ID: CAT080013352		
	TSD County: Los Angeles		
	Waste Category: Oil/water separation sludge		
	Disposal Method: Recycler		
	Tons: 4.3785		
	Facility County: San Bernardino		
	Gepaid: CAD982021263		
	Contact: Not reported		
	Telephone: 0000000000		
	Facility Addr2: Not reported		
	Mailing Name: Not reported		
	Mailing Address: 3351 S RIVERSIDE AVE		
	Mailing City,St,Zip: BLOOMINGTON, CA 923160000		
	Gen County: San Bernardino		
	TSD EPA ID: CAT080013352		
	TSD County: Los Angeles		
	Waste Category: Aqueous solution with less than 10% total organic residues		
	Disposal Method: Recycler		
	Tons: 17.9310		
	Facility County: San Bernardino		
	Gepaid: CAD982021263		
	Contact: Not reported		
	Telephone: 0000000000		
	Facility Addr2: Not reported		
	Mailing Name: Not reported		
	Mailing Address: 3351 S RIVERSIDE AVE		
	Mailing City,St,Zip: BLOOMINGTON, CA 923160000		
	Gen County: San Bernardino		
	TSD EPA ID: CAT083333352		

MAP FINDINGS
FOCUS MAP 8

Map ID Site Database(s) EPA ID Number

EMPIRE OIL COMPANY (Continued)

1000261276

TSD County: 0
Waste Category: Aqueous solution with less than 10% total organic residues
Disposal Method: Not reported
Tons: 6.2550
Facility County: San Bernardino

Gepaid: CAL000205271
Contact: DAN RIDDLE WAREHOUSE MANAGER
Telephone: 9098770226
Facility Addr2: Not reported
Mailing Name: Not reported
Mailing Address: 2756 S RIVERSIDE AVE
Mailing City,St,Zip: BLOOMINGTON, CA 923160000
Gen County: San Bernardino
TSD EPA ID: Not reported
TSD County: Los Angeles
Waste Category: Unspecified organic liquid mixture
Disposal Method: Recycler
Tons: 0.22
Facility County: Not reported

[Click this hyperlink](#) while viewing on your computer to access
8 additional CA_HAZNET: record(s) in the EDR Site Report.

SWEEPS UST:

Status: A
Comp Number: 8631
Number: 9
Board Of Equalization: 44-020084
Ref Date: 07-28-92
Act Date: 07-28-92
Created Date: 02-29-88
Tank Status: A
Owner Tank Id: Not reported
Swrcb Tank Id: 36-000-008631-000001
Actv Date: 09-23-88
Capacity: 1
Tank Use: UNKNOWN
Stg: P
Content: UNKNOWN
Number Of Tanks: 3

Status: A
Comp Number: 8631
Number: 9
Board Of Equalization: 44-020084
Ref Date: 07-28-92
Act Date: 07-28-92
Created Date: 02-29-88
Tank Status: A
Owner Tank Id: Not reported
Swrcb Tank Id: 36-000-008631-000002
Actv Date: 09-23-88
Capacity: 1
Tank Use: UNKNOWN
Stg: P
Content: UNKNOWN

MAP FINDINGS
FOCUS MAP 8

Map ID	Site	Database(s)	EPA ID Number
--------	------	-------------	---------------

EMPIRE OIL COMPANY (Continued)

1000261276

Number Of Tanks: Not reported

Status: A
Comp Number: 8631
Number: 9
Board Of Equalization: 44-020084
Ref Date: 07-28-92
Act Date: 07-28-92
Created Date: 02-29-88
Tank Status: A
Owner Tank Id: Not reported
Swrcb Tank Id: 36-000-008631-000003
Actv Date: 09-23-88
Capacity: 1
Tank Use: UNKNOWN
Stg: P
Content: UNKNOWN
Number Of Tanks: Not reported

371

**PRODUCTS/TECHNIQUES INC
3271 SOUTH RIVERSIDE AVE
RIALTO, CA 92376**

**HAZNET S103982775
N/A**

HAZNET:

Gepaid: CAL000144894
Contact: CONSTANCE ANDREWS
Telephone: 9098773951
Facility Addr2: Not reported
Mailing Name: Not reported
Mailing Address: P.O. BOX 760
Mailing City,St,Zip: BLOOMINGTON, CA 923160000
Gen County: San Bernardino
TSD EPA ID: CAD008252405
TSD County: Los Angeles
Waste Category: Unspecified solvent mixture Waste
Disposal Method: Recycler
Tons: 20.8083
Facility County: San Bernardino

Gepaid: CAL000144894
Contact: CONSTANCE ANDREWS
Telephone: 9098773951
Facility Addr2: Not reported
Mailing Name: Not reported
Mailing Address: P.O. BOX 760
Mailing City,St,Zip: BLOOMINGTON, CA 923160000
Gen County: San Bernardino
TSD EPA ID: CAD050806850
TSD County: Los Angeles
Waste Category: Other organic solids
Disposal Method: Transfer Station
Tons: .8390
Facility County: San Bernardino

Gepaid: CAL000144894
Contact: CHRISTINE BODEN
Telephone: 9098773951
Facility Addr2: Not reported

MAP FINDINGS
FOCUS MAP 8

Map ID	Site	Database(s)	EPA ID Number
--------	------	-------------	---------------

PRODUCTS/TECHNIQUES INC (Continued)

S103982775

Mailing Name: Not reported
Mailing Address: PO BOX 760
Mailing City,St,Zip: BLOOMINGTON, CA 923160000
Gen County: San Bernardino
TSD EPA ID: Not reported
TSD County: Los Angeles
Waste Category: Other organic solids
Disposal Method: Transfer Station
Tons: 2.3
Facility County: Not reported

Gepaid: CAL000144894
Contact: CHRISTINE BODEN
Telephone: 9098773951
Facility Addr2: Not reported
Mailing Name: Not reported
Mailing Address: PO BOX 760
Mailing City,St,Zip: BLOOMINGTON, CA 923160000
Gen County: San Bernardino
TSD EPA ID: Not reported
TSD County: Los Angeles
Waste Category: Unspecified solvent mixture Waste
Disposal Method: Recycler
Tons: 5.57
Facility County: Not reported

Gepaid: CAL000144894
Contact: STEVEN D. ANDREWS/PRESIDENT
Telephone: 9098773951
Facility Addr2: Not reported
Mailing Name: Not reported
Mailing Address: PO BOX 760
Mailing City,St,Zip: BLOOMINGTON, CA 923160000
Gen County: San Bernardino
TSD EPA ID: CAT080013352
TSD County: Los Angeles
Waste Category: Unspecified organic liquid mixture
Disposal Method: Recycler
Tons: 2.52
Facility County: San Bernardino

[Click this hyperlink](#) while viewing on your computer to access 18 additional CA_HAZNET: record(s) in the EDR Site Report.

371

**GOLDEN WEST REFINING COMPANY
10759 RIVERSIDE AVE
BLOOMINGTON, CA 92316**

**HIST UST U001574575
SWEEPS UST N/A**

HIST UST:
Region: STATE
Facility ID: 00000029708
Facility Type: Other
Other Type: TRUCK LOADING TERMIN
Total Tanks: 0052
Contact Name: Not reported
Telephone: 2139213581
Owner Name: GOLDEN WEST REFINING COMPANY
Owner Address: 13539 E. FOSTER RD.

MAP FINDINGS
FOCUS MAP 8

Map ID Site Database(s) EPA ID Number

GOLDEN WEST REFINING COMPANY (Continued)

U001574575

Owner City,St,Zip: SANTA FE SPRINGS, CA 90670

Tank Num: 001
Container Num: UC-152
Year Installed: Not reported
Tank Capacity: 00000650
Tank Used for: WASTE
Type of Fuel: Not reported
Tank Construction: 6 inches
Leak Detection: None

Tank Num: 002
Container Num: UC-153
Year Installed: Not reported
Tank Capacity: 00012000
Tank Used for: Not reported
Type of Fuel: DIESEL
Tank Construction: Not reported
Leak Detection: None

Tank Num: 003
Container Num: UC-145
Year Installed: Not reported
Tank Capacity: 00004000
Tank Used for: PRODUCT
Type of Fuel: DIESEL
Tank Construction: Not reported
Leak Detection: None

Tank Num: 004
Container Num: UC-146
Year Installed: Not reported
Tank Capacity: 00006000
Tank Used for: PRODUCT
Type of Fuel: DIESEL
Tank Construction: Not reported
Leak Detection: None

Tank Num: 005
Container Num: UC-147
Year Installed: Not reported
Tank Capacity: 00010000
Tank Used for: PRODUCT
Type of Fuel: UNLEADED
Tank Construction: Not reported
Leak Detection: None

Tank Num: 006
Container Num: UC-148
Year Installed: Not reported
Tank Capacity: 00002400
Tank Used for: WASTE
Type of Fuel: Not reported
Tank Construction: 6 inches
Leak Detection: None

Tank Num: 007

MAP FINDINGS
FOCUS MAP 8

Map ID Site Database(s) EPA ID Number

GOLDEN WEST REFINING COMPANY (Continued)

U001574575

Container Num: UC-149
Year Installed: Not reported
Tank Capacity: 00002400
Tank Used for: WASTE
Type of Fuel: Not reported
Tank Construction: 6 inches
Leak Detection: None

Tank Num: 008
Container Num: UC-150
Year Installed: Not reported
Tank Capacity: 00000500
Tank Used for: WASTE
Type of Fuel: Not reported
Tank Construction: Not reported
Leak Detection: None

Tank Num: 009
Container Num: UC-151
Year Installed: Not reported
Tank Capacity: 00000000
Tank Used for: WASTE
Type of Fuel: Not reported
Tank Construction: Not reported
Leak Detection: None

Tank Num: 010
Container Num: UC-105
Year Installed: Not reported
Tank Capacity: 00002700
Tank Used for: PRODUCT
Type of Fuel: Not reported
Tank Construction: 6 inches
Leak Detection: None

Tank Num: 011
Container Num: UC-106
Year Installed: Not reported
Tank Capacity: 00007500
Tank Used for: WASTE
Type of Fuel: Not reported
Tank Construction: 6 inches
Leak Detection: None

Tank Num: 012
Container Num: UC-107
Year Installed: Not reported
Tank Capacity: 00001900
Tank Used for: WASTE
Type of Fuel: Not reported
Tank Construction: 8 inches
Leak Detection: None

Tank Num: 013
Container Num: UC-108
Year Installed: Not reported
Tank Capacity: 00189000

MAP FINDINGS
FOCUS MAP 8

Map ID Site Database(s) EPA ID Number

GOLDEN WEST REFINING COMPANY (Continued)

U001574575

Tank Used for: WASTE
Type of Fuel: Not reported
Tank Construction: 8 inches
Leak Detection: None

Tank Num: 014
Container Num: UC-109
Year Installed: Not reported
Tank Capacity: 00070000
Tank Used for: WASTE
Type of Fuel: Not reported
Tank Construction: 8 inches
Leak Detection: None

Tank Num: 015
Container Num: UC-110
Year Installed: Not reported
Tank Capacity: 00001500
Tank Used for: Not reported
Type of Fuel: Not reported
Tank Construction: Not reported
Leak Detection: Visual

Tank Num: 016
Container Num: UC-116
Year Installed: 1972
Tank Capacity: 00001270
Tank Used for: PRODUCT
Type of Fuel: Not reported
Tank Construction: 5/16 inches
Leak Detection: None

Tank Num: 017
Container Num: UC-118
Year Installed: Not reported
Tank Capacity: 00006000
Tank Used for: WASTE
Type of Fuel: Not reported
Tank Construction: 6 inches
Leak Detection: None

Tank Num: 018
Container Num: UC-119
Year Installed: 1963
Tank Capacity: 00005000
Tank Used for: WASTE
Type of Fuel: Not reported
Tank Construction: 6 inches
Leak Detection: None

Tank Num: 019
Container Num: UC-138
Year Installed: 1964
Tank Capacity: 00054120
Tank Used for: WASTE
Type of Fuel: Not reported
Tank Construction: 6 inches

MAP FINDINGS
FOCUS MAP 8

Map ID Site Database(s) EPA ID Number

GOLDEN WEST REFINING COMPANY (Continued)

U001574575

Leak Detection: None

Tank Num: 020
Container Num: UC-139
Year Installed: 1943
Tank Capacity: 00153730
Tank Used for: WASTE
Type of Fuel: Not reported
Tank Construction: 6 inches
Leak Detection: None

Tank Num: 021
Container Num: UC-140
Year Installed: 1945
Tank Capacity: 00058086
Tank Used for: WASTE
Type of Fuel: Not reported
Tank Construction: 6 inches
Leak Detection: None

Tank Num: 022
Container Num: UC-141
Year Installed: 1958
Tank Capacity: 00055500
Tank Used for: WASTE
Type of Fuel: Not reported
Tank Construction: 6 inches
Leak Detection: None

Tank Num: 023
Container Num: UC-142
Year Installed: Not reported
Tank Capacity: 00006700
Tank Used for: WASTE
Type of Fuel: Not reported
Tank Construction: 6 inches
Leak Detection: None

Tank Num: 024
Container Num: UC-101
Year Installed: 1936
Tank Capacity: 00096500
Tank Used for: WASTE
Type of Fuel: Not reported
Tank Construction: 8" inches
Leak Detection: None

Tank Num: 025
Container Num: UC-102
Year Installed: 1936
Tank Capacity: 00012400
Tank Used for: WASTE
Type of Fuel: Not reported
Tank Construction: 8" inches
Leak Detection: None

Tank Num: 026

MAP FINDINGS
FOCUS MAP 8

Map ID Site Database(s) EPA ID Number

GOLDEN WEST REFINING COMPANY (Continued)

U001574575

Container Num: UC-103
Year Installed: Not reported
Tank Capacity: 00007300
Tank Used for: WASTE
Type of Fuel: Not reported
Tank Construction: 8" inches
Leak Detection: None

Tank Num: 027
Container Num: UC-104
Year Installed: Not reported
Tank Capacity: 00005200
Tank Used for: WASTE
Type of Fuel: Not reported
Tank Construction: Not reported
Leak Detection: None

Tank Num: 028
Container Num: UC-111
Year Installed: Not reported
Tank Capacity: 00003225
Tank Used for: WASTE
Type of Fuel: WASTE OIL
Tank Construction: Not reported
Leak Detection: Visual

Tank Num: 029
Container Num: UC-112
Year Installed: Not reported
Tank Capacity: 00003225
Tank Used for: WASTE
Type of Fuel: WASTE OIL
Tank Construction: Not reported
Leak Detection: Visual

Tank Num: 030
Container Num: UC-113
Year Installed: Not reported
Tank Capacity: 00003225
Tank Used for: WASTE
Type of Fuel: WASTE OIL
Tank Construction: Not reported
Leak Detection: Visual

Tank Num: 031
Container Num: UC-114
Year Installed: Not reported
Tank Capacity: 00000844
Tank Used for: WASTE
Type of Fuel: WASTE OIL
Tank Construction: Not reported
Leak Detection: Visual

Tank Num: 032
Container Num: UC-115
Year Installed: 1954
Tank Capacity: 00046000

MAP FINDINGS
FOCUS MAP 8

Map ID Site Database(s) EPA ID Number

GOLDEN WEST REFINING COMPANY (Continued)

U001574575

Tank Used for: WASTE
Type of Fuel: WASTE OIL
Tank Construction: 3/4" inches
Leak Detection: Visual

Tank Num: 033
Container Num: UC-117
Year Installed: 1972
Tank Capacity: 00000450
Tank Used for: WASTE
Type of Fuel: Not reported
Tank Construction: 5/16 inches
Leak Detection: None

Tank Num: 034
Container Num: UC-120
Year Installed: Not reported
Tank Capacity: 00006300
Tank Used for: PRODUCT
Type of Fuel: UNLEADED
Tank Construction: 10 gauge
Leak Detection: None

Tank Num: 035
Container Num: UC-121
Year Installed: 1971
Tank Capacity: 00002000
Tank Used for: PRODUCT
Type of Fuel: DIESEL
Tank Construction: 10 gauge
Leak Detection: None

Tank Num: 036
Container Num: UC-122
Year Installed: Not reported
Tank Capacity: 00004000
Tank Used for: PRODUCT
Type of Fuel: DIESEL
Tank Construction: 10 gauge
Leak Detection: None

Tank Num: 037
Container Num: UC-123
Year Installed: Not reported
Tank Capacity: 00000000
Tank Used for: WASTE
Type of Fuel: Not reported
Tank Construction: Not reported
Leak Detection: None

Tank Num: 038
Container Num: UC-124
Year Installed: Not reported
Tank Capacity: 00001200
Tank Used for: WASTE
Type of Fuel: Not reported
Tank Construction: 5 inches

MAP FINDINGS
FOCUS MAP 8

Map ID Site Database(s) EPA ID Number

GOLDEN WEST REFINING COMPANY (Continued)

U001574575

Leak Detection: None

Tank Num: 039
Container Num: UC-125
Year Installed: Not reported
Tank Capacity: 00000000
Tank Used for: WASTE
Type of Fuel: 06
Tank Construction: Not reported
Leak Detection: None

Tank Num: 040
Container Num: UC-126
Year Installed: Not reported
Tank Capacity: 00001700
Tank Used for: WASTE
Type of Fuel: Not reported
Tank Construction: 6 inches
Leak Detection: None

Tank Num: 041
Container Num: UC-127
Year Installed: Not reported
Tank Capacity: 00000000
Tank Used for: WASTE
Type of Fuel: Not reported
Tank Construction: Not reported
Leak Detection: None

Tank Num: 042
Container Num: UC-128
Year Installed: Not reported
Tank Capacity: 00000000
Tank Used for: WASTE
Type of Fuel: Not reported
Tank Construction: Not reported
Leak Detection: None

Tank Num: 043
Container Num: UC-129
Year Installed: Not reported
Tank Capacity: 00000000
Tank Used for: WASTE
Type of Fuel: Not reported
Tank Construction: Not reported
Leak Detection: None

Tank Num: 044
Container Num: UC-130
Year Installed: Not reported
Tank Capacity: 00001700
Tank Used for: WASTE
Type of Fuel: Not reported
Tank Construction: 6 inches
Leak Detection: None

Tank Num: 045

MAP FINDINGS
FOCUS MAP 8

Map ID Site Database(s) EPA ID Number

GOLDEN WEST REFINING COMPANY (Continued)

U001574575

Container Num: UC-131
Year Installed: Not reported
Tank Capacity: 00000000
Tank Used for: WASTE
Type of Fuel: Not reported
Tank Construction: Not reported
Leak Detection: None

Tank Num: 046
Container Num: UC-132
Year Installed: Not reported
Tank Capacity: 00000000
Tank Used for: WASTE
Type of Fuel: Not reported
Tank Construction: Not reported
Leak Detection: None

Tank Num: 047
Container Num: UC-133
Year Installed: Not reported
Tank Capacity: 00000000
Tank Used for: WASTE
Type of Fuel: Not reported
Tank Construction: Not reported
Leak Detection: None

Tank Num: 048
Container Num: UC-134
Year Installed: Not reported
Tank Capacity: 00000000
Tank Used for: WASTE
Type of Fuel: Not reported
Tank Construction: Not reported
Leak Detection: None

Tank Num: 049
Container Num: UC-135
Year Installed: Not reported
Tank Capacity: 00000000
Tank Used for: WASTE
Type of Fuel: Not reported
Tank Construction: Not reported
Leak Detection: None

Tank Num: 050
Container Num: UC-136
Year Installed: Not reported
Tank Capacity: 00000000
Tank Used for: WASTE
Type of Fuel: Not reported
Tank Construction: Not reported
Leak Detection: None

Tank Num: 051
Container Num: UC-137
Year Installed: Not reported
Tank Capacity: 00000000

MAP FINDINGS
FOCUS MAP 8

Map ID Site Database(s) EPA ID Number

GOLDEN WEST REFINING COMPANY (Continued)

U001574575

Tank Used for: WASTE
Type of Fuel: Not reported
Tank Construction: Not reported
Leak Detection: None

Tank Num: 052
Container Num: UC-154
Year Installed: 1974
Tank Capacity: 00001500
Tank Used for: WASTE
Type of Fuel: Not reported
Tank Construction: 6 inches
Leak Detection: None

Tank Num: 053
Container Num: UC-155
Year Installed: 1970
Tank Capacity: 00001500
Tank Used for: WASTE
Type of Fuel: Not reported
Tank Construction: 6 inches
Leak Detection: None

Tank Num: 054
Container Num: UC-156
Year Installed: Not reported
Tank Capacity: 00000000
Tank Used for: WASTE
Type of Fuel: 06
Tank Construction: Not reported
Leak Detection: None

Tank Num: 055
Container Num: UC-157
Year Installed: Not reported
Tank Capacity: 00002500
Tank Used for: WASTE
Type of Fuel: 60
Tank Construction: 2 inches
Leak Detection: None

Tank Num: 056
Container Num: UC-158
Year Installed: Not reported
Tank Capacity: 00009000
Tank Used for: PRODUCT
Type of Fuel: Not reported
Tank Construction: Not reported
Leak Detection: None

Tank Num: 057
Container Num: UC-159
Year Installed: Not reported
Tank Capacity: 00000090
Tank Used for: WASTE
Type of Fuel: Not reported
Tank Construction: Not reported

MAP FINDINGS
FOCUS MAP 8

Map ID Site Database(s) EPA ID Number

GOLDEN WEST REFINING COMPANY (Continued)

U001574575

Leak Detection: None

SWEEPS UST:

Status: A
Comp Number: 29708
Number: 9
Board Of Equalization: 44-007389
Ref Date: 03-19-92
Act Date: 03-19-92
Created Date: 02-29-88
Tank Status: A
Owner Tank Id: UC-153
Swrcb Tank Id: 36-000-029708-000001
Actv Date: 08-23-88
Capacity: 12000
Tank Use: M.V. FUEL
Stg: P
Content: DIESEL
Number Of Tanks: 2

Status: A
Comp Number: 29708
Number: 9
Board Of Equalization: 44-007389
Ref Date: 03-19-92
Act Date: 03-19-92
Created Date: 02-29-88
Tank Status: A
Owner Tank Id: UX-132
Swrcb Tank Id: 36-000-029708-000027
Actv Date: 08-23-88
Capacity: 1
Tank Use: UNKNOWN
Stg: W
Content: Not reported
Number Of Tanks: Not reported

371

**COLTON PLANT
10707 RIVERSIDE AVENUE
BLOOMINGTON, CA 92316**

**HIST UST U001574566
N/A**

HIST UST:

Region: STATE
Facility ID: 00000020078
Facility Type: Other
Other Type: DISTRIBUTION PLANT
Total Tanks: 0010
Contact Name: R.S. BUMGARNER
Telephone: 7148771773
Owner Name: SHELL OIL COMPANY
Owner Address: ONE SHELL PLAZA
Owner City,St,Zip: HOUSTON, TX 77001

Tank Num: 001
Container Num: 01
Year Installed: Not reported
Tank Capacity: 00004000

MAP FINDINGS
FOCUS MAP 8

Map ID Site Database(s) EPA ID Number

COLTON PLANT (Continued)

U001574566

Tank Used for: PRODUCT
Type of Fuel: DIESEL
Tank Construction: Not reported
Leak Detection: Stock Inventor

Tank Num: 002
Container Num: 02
Year Installed: Not reported
Tank Capacity: 00012000
Tank Used for: PRODUCT
Type of Fuel: Not reported
Tank Construction: Not reported
Leak Detection: Stock Inventor

Tank Num: 003
Container Num: 03
Year Installed: Not reported
Tank Capacity: 00010000
Tank Used for: PRODUCT
Type of Fuel: Not reported
Tank Construction: Not reported
Leak Detection: Stock Inventor

Tank Num: 004
Container Num: 04
Year Installed: Not reported
Tank Capacity: 00008000
Tank Used for: PRODUCT
Type of Fuel: DIESEL
Tank Construction: Not reported
Leak Detection: Stock Inventor

Tank Num: 005
Container Num: 05
Year Installed: Not reported
Tank Capacity: 00008000
Tank Used for: PRODUCT
Type of Fuel: DIESEL
Tank Construction: Not reported
Leak Detection: Stock Inventor

Tank Num: 006
Container Num: 06
Year Installed: Not reported
Tank Capacity: 00008000
Tank Used for: PRODUCT
Type of Fuel: Not reported
Tank Construction: Not reported
Leak Detection: Stock Inventor

Tank Num: 007
Container Num: 07
Year Installed: Not reported
Tank Capacity: 00008000
Tank Used for: PRODUCT
Type of Fuel: Not reported
Tank Construction: Not reported

MAP FINDINGS
FOCUS MAP 8

Map ID	Site	Database(s)	EPA ID Number
--------	------	-------------	---------------

COLTON PLANT (Continued)

U001574566

Leak Detection: Stock Inventor

Tank Num: 008
 Container Num: 08
 Year Installed: Not reported
 Tank Capacity: 00008000
 Tank Used for: PRODUCT
 Type of Fuel: Not reported
 Tank Construction: Not reported
 Leak Detection: Stock Inventor

Tank Num: 009
 Container Num: 09
 Year Installed: Not reported
 Tank Capacity: 00008000
 Tank Used for: PRODUCT
 Type of Fuel: Not reported
 Tank Construction: Not reported
 Leak Detection: Stock Inventor

Tank Num: 010
 Container Num: 10
 Year Installed: Not reported
 Tank Capacity: 00000500
 Tank Used for: PRODUCT
 Type of Fuel: REGULAR
 Tank Construction: Not reported
 Leak Detection: Stock Inventor

**373 SHELL OIL CO COLTON PLANT
 10707 RIVERSIDE AVE
 BLOOMINGTON, CA 92316**

**RCRA-SQG 1000288004
 FINDS CAT000603829**

RCRA-SQG:

Date form received by agency: 09/01/1996
 Facility name: SHELL OIL CO COLTON PLANT
 Facility address: 10707 RIVERSIDE AVE
 BLOOMINGTON, CA 92316
 EPA ID: CAT000603829
 Mailing address: 10707 RIVERSIDE AVENUE
 BLOOMINGTON, CA 92316
 Contact: Not reported
 Contact address: Not reported
 Not reported
 Contact country: Not reported
 Contact telephone: Not reported
 Contact email: Not reported
 EPA Region: 09
 Classification: Small Small Quantity Generator
 Description: Handler: generates more than 100 and less than 1000 kg of hazardous waste during any calendar month and accumulates less than 6000 kg of hazardous waste at any time; or generates 100 kg or less of hazardous waste during any calendar month, and accumulates more than 1000 kg of hazardous waste at any time

Owner/Operator Summary:
 Owner/operator name: SHELL OIL COMPANY

MAP FINDINGS
FOCUS MAP 8

Map ID	Site	Database(s)	EPA ID Number
373	LAURA SCUDDERS INC 10848 RIVERSIDE BLOOMINGTON, CA 92316 HIST UST: Region: STATE Facility ID: 00000012961 Facility Type: Other Other Type: SNACK FOODS Total Tanks: 0001 Contact Name: DARYL SUNNY Telephone: 7148770532 Owner Name: ANTHONY COLOMBERO Owner Address: 110 CAROLINE COURT Owner City,St,Zip: ONTARIO, CA 91762 Tank Num: 001 Container Num: 1 Year Installed: ? Tank Capacity: 00007000 Tank Used for: PRODUCT Type of Fuel: REGULAR Tank Construction: Not reported Leak Detection: None	HIST UST	U001574581 N/A
374	UNILEVER HPC, USA 305 W RESOURCE DR RIALTO, CA 92316 San Bern. Co. Permit: Region: SAN BERNARDINO Facility ID: FA0007755 Owner: UNILEVER HPC, USA Permit Number: PT0013368 Permit Category: HAZMAT HANDLER 11-25 EMPLOYEEES Facility Status: ACTIVE Expiration Date: 4/30/2008 12:00:00AM	San Bern. Co. Permit	S105857436 N/A
375	AZ BUS SALES 1900 RIVERSIDE AVE COLTON, CA 92324 HAZNET: Gepaid: CAR000079020 Contact: -- Telephone: 9097817188 Facility Addr2: Not reported Mailing Name: Not reported Mailing Address: 1900 RIVERSIDE AVE Mailing City,St,Zip: COLTON, CA 923240000 Gen County: San Bernardino TSD EPA ID: Not reported TSD County: San Bernardino Waste Category: Aqueous solution with less than 10% total organic residues Disposal Method: Transfer Station Tons: 0.15 Facility County: Not reported	HAZNET	S105726327 N/A

MAP FINDINGS
FOCUS MAP 8

Map ID	Site	Database(s)	EPA ID Number
375	A Z BUS SALES 1900 RIVERSIDE AVE COLTON, CA 92324	RCRA-SQG FINDS	1004675942 CAR000079020
	RCRA-SQG: Date form received by agency: 07/27/2000 Facility name: A Z BUS SALES Facility address: 1900 RIVERSIDE AVE COLTON, CA 92324 EPA ID: CAR000079020 Contact: JIM MICHAEL Contact address: 1900 RIVERSIDE AVE COLTON, CA 92324 Contact country: US Contact telephone: (909) 781-7188 Contact email: Not reported EPA Region: 09 Classification: Small Small Quantity Generator Description: Handler: generates more than 100 and less than 1000 kg of hazardous waste during any calendar month and accumulates less than 6000 kg of hazardous waste at any time; or generates 100 kg or less of hazardous waste during any calendar month, and accumulates more than 1000 kg of hazardous waste at any time		
	Owner/Operator Summary: Owner/operator name: A Z BUS Owner/operator address: 1900 RIVERSIDE AVE COLTON, CA 92324 Owner/operator country: Not reported Owner/operator telephone: (909) 781-7188 Legal status: Private Owner/Operator Type: Owner Owner/Op start date: Not reported Owner/Op end date: Not reported		
	Handler Activities Summary: U.S. importer of hazardous waste: Unknown Mixed waste (haz. and radioactive): Unknown Recycler of hazardous waste: No Transporter of hazardous waste: No Treater, storer or disposer of HW: No Underground injection activity: No On-site burner exemption: Unknown Furnace exemption: Unknown Used oil fuel burner: No Used oil processor: No User oil refiner: No Used oil fuel marketer to burner: No Used oil Specification marketer: No Used oil transfer facility: No Used oil transporter: No Off-site waste receiver: Commercial status unknown		
	Hazardous Waste Summary: Waste code: D039 Waste name: TETRACHLOROETHYLENE Violation Status: No violations found		

MAP FINDINGS
FOCUS MAP 8

Map ID	Site	Database(s)	EPA ID Number
--------	------	-------------	---------------

A Z BUS SALES (Continued)

1004675942

FINDS:

Other Pertinent Environmental Activity Identified at Site

RCRAInfo is a national information system that supports the Resource Conservation and Recovery Act (RCRA) program through the tracking of events and activities related to facilities that generate, transport, and treat, store, or dispose of hazardous waste. RCRAInfo allows RCRA program staff to track the notification, permit, compliance, and corrective action activities required under RCRA.

375

**AZ BUS SALES
1900 RIVERSIDE
COLTON, CA 92324**

**HAZNET S103951549
N/A**

HAZNET:

Gepaid: CAL000117830
Contact: GEORGE TILLERY
Telephone: 9097817188
Facility Addr2: Not reported
Mailing Name: Not reported
Mailing Address: PO BOX 700
Mailing City,St,Zip: COLTON, CA 923240700
Gen County: San Bernardino
TSD EPA ID: CAD000088252
TSD County: Los Angeles
Waste Category: Aqueous solution with less than 10% total organic residues
Disposal Method: Transfer Station
Tons: .7923
Facility County: San Bernardino

Gepaid: CAL000117830
Contact: CRIS HARROP
Telephone: 9097817188
Facility Addr2: Not reported
Mailing Name: Not reported
Mailing Address: PO BOX 700
Mailing City,St,Zip: COLTON, CA 923240700
Gen County: San Bernardino
TSD EPA ID: CAT080033681
TSD County: Los Angeles
Waste Category: Unspecified oil-containing waste
Disposal Method: Disposal, Land Fill
Tons: 0.37
Facility County: Not reported

Gepaid: CAL000117830
Contact: RICK ECKERT/GENERAL MANAGER
Telephone: 9517811811
Facility Addr2: Not reported
Mailing Name: Not reported
Mailing Address: PO BOX 700
Mailing City,St,Zip: COLTON, CA 923240700
Gen County: San Bernardino
TSD EPA ID: TXD077603371
TSD County: 99
Waste Category: Oil/water separation sludge

MAP FINDINGS
FOCUS MAP 8

Map ID	Site	Database(s)	EPA ID Number
--------	------	-------------	---------------

AZ BUS SALES (Continued)

S103951549

Disposal Method: H14
Tons: 0.15
Facility County: San Bernardino

Gepaid: CAL000117830
Contact: DANIEL R. CHADD/SERVICE DIRECT
Telephone: 9097817188
Facility Addr2: Not reported
Mailing Name: Not reported
Mailing Address: PO BOX 700
Mailing City,St,Zip: COLTON, CA 923240700
Gen County: San Bernardino
TSD EPA ID: Not reported
TSD County: Los Angeles
Waste Category: Unspecified solvent mixture Waste
Disposal Method: Recycler
Tons: 0.23
Facility County: Not reported

Gepaid: CAL000117830
Contact: DANIEL R. CHADD/SERVICE DIRECT
Telephone: 9097817188
Facility Addr2: Not reported
Mailing Name: Not reported
Mailing Address: PO BOX 700
Mailing City,St,Zip: COLTON, CA 923240700
Gen County: San Bernardino
TSD EPA ID: Not reported
TSD County: San Bernardino
Waste Category: Aqueous solution with less than 10% total organic residues
Disposal Method: Transfer Station
Tons: 0.25
Facility County: Not reported

[Click this hyperlink](#) while viewing on your computer to access 21 additional CA_HAZNET: record(s) in the EDR Site Report.

375

**A-Z BUS SALES INC
1900 S RIVERSIDE AVE
COLTON, CA 92324**

**San Bern. Co. Permit S102038711
N/A**

San Bern. Co. Permit:
Region: SAN BERNARDINO
Facility ID: FA0000083
Owner: A-Z BUS SALES INC
Permit Number: PT0004130
Permit Category: SPECIAL HANDLER
Facility Status: ACTIVE
Expiration Date: 9/30/2008 12:00:00AM

Region: SAN BERNARDINO
Facility ID: FA0000083
Owner: A-Z BUS SALES INC
Permit Number: PT0004131
Permit Category: SPECIAL GENERATOR(B)
Facility Status: ACTIVE
Expiration Date: 9/30/2008 12:00:00AM

MAP FINDINGS
 FOCUS MAP 8

Map ID	Site	Database(s)	EPA ID Number
375	VAN DYK OIL COMPANY 1800 SOUTH RIVERSIDE AVE COLTON, CA 92324 HAZNET: Gepaid: CAL000213708 Contact: TERRI L. MAISON/ACCT PAY Telephone: 9096825000 Facility Addr2: Not reported Mailing Name: Not reported Mailing Address: 1800 SOUTH RIVERSIDE AVE Mailing City,St,Zip: COLTON, CA 923240000 Gen County: San Bernardino TSD EPA ID: CAT080033681 TSD County: Los Angeles Waste Category: Other organic solids Disposal Method: Not reported Tons: 0.12 Facility County: Not reported Gepaid: CAL000213708 Contact: TERRI L. MAISON/ACCT PAY Telephone: 9096825000 Facility Addr2: Not reported Mailing Name: Not reported Mailing Address: 1800 SOUTH RIVERSIDE AVE Mailing City,St,Zip: COLTON, CA 923240000 Gen County: San Bernardino TSD EPA ID: CAD097030993 TSD County: Los Angeles Waste Category: Other organic solids Disposal Method: Disposal, Land Fill Tons: 0.34 Facility County: San Bernardino Gepaid: CAL000213708 Contact: MICHELLE DOWLAND/ACCT PAY_109 Telephone: 9096825000 Facility Addr2: Not reported Mailing Name: Not reported Mailing Address: 1800 SOUTH RIVERSIDE AVE Mailing City,St,Zip: COLTON, CA 923240000 Gen County: San Bernardino TSD EPA ID: Not reported TSD County: Los Angeles Waste Category: Other organic solids Disposal Method: Not reported Tons: 0.75 Facility County: Not reported Gepaid: CAL000213708 Contact: MICHELLE DOWLAND/ACCT PAY_109 Telephone: 9096825000 Facility Addr2: Not reported Mailing Name: Not reported Mailing Address: 1800 SOUTH RIVERSIDE AVE Mailing City,St,Zip: COLTON, CA 923240000 Gen County: San Bernardino TSD EPA ID: Not reported	HAZNET	S105724679 N/A

MAP FINDINGS
FOCUS MAP 8

Map ID	Site	Database(s)	EPA ID Number
--------	------	-------------	---------------

VAN DYK OIL COMPANY (Continued)

S105724679

TSD County: Los Angeles
Waste Category: Other organic solids
Disposal Method: Disposal, Land Fill
Tons: 0.15
Facility County: Not reported

Gepaid: CAL000213708
Contact: MICHELLE DOWLAND/ACCT PAY_109
Telephone: 9096825000
Facility Addr2: Not reported
Mailing Name: Not reported
Mailing Address: 1800 SOUTH RIVERSIDE AVE
Mailing City,St,Zip: COLTON, CA 923240000
Gen County: San Bernardino
TSD EPA ID: Not reported
TSD County: Los Angeles
Waste Category: Hydrocarbon solvents (benzene, hexane, Stoddard, etc.)
Disposal Method: Not reported
Tons: 1.14
Facility County: Not reported

[Click this hyperlink](#) while viewing on your computer to access additional CA_HAZNET: detail in the EDR Site Report.

375

**VAN DYK OIL INC
1800 S RIVERSIDE AVE
COLTON, CA 0**

**San Bern. Co. Permit
CA WDS**

**S104771848
N/A**

San Bern. Co. Permit:

Region: SAN BERNARDINO
Facility ID: FA0007038
Owner: VAN DYK TANK LINES, INC.
Permit Number: PT0000205
Permit Category: GENERATOR - 0-10 EMPLOYEES
Facility Status: ACTIVE
Expiration Date: 4/30/2008 12:00:00AM

Region: SAN BERNARDINO
Facility ID: FA0007038
Owner: VAN DYK TANK LINES, INC.
Permit Number: PT0000206
Permit Category: HAZMAT HANDLER 0-10 EMPLOYEES (W/GEN PRMT)
Facility Status: ACTIVE
Expiration Date: 4/30/2008 12:00:00AM

CA WDS:

Facility ID: Santa Ana River 36I015675
Facility Type: Not reported
Facility Status: Active - Any facility with a continuous or seasonal discharge that is under Waste Discharge Requirements.
NPDES Number: CAS000001 The 1st 2 characters designate the state. The remaining 7 are assigned by the Regional Board
Subregion: 8
Facility Telephone: Not reported
Facility Contact: Not reported
Agency Name: VAN DYK OIL INC
Agency Address: Not reported

MAP FINDINGS
 FOCUS MAP 8

Map ID	Site	Database(s)	EPA ID Number
--------	------	-------------	---------------

VAN DYK OIL INC (Continued)

S104771848

Agency City,St,Zip: 0
 Agency Contact: Not reported
 Agency Telephone: Not reported
 Agency Type: Not reported
 SIC Code: 0
 SIC Code 2: Not reported
 Primary Waste: Not reported
 Primary Waste Type: Not reported
 Secondary Waste: Not reported
 Secondary Waste Type: Not reported
 Design Flow: 0
 Baseline Flow: 0
 Reclamation: Not reported
 POTW: Not reported
 Treat To Water: Minor Threat to Water Quality. A violation of a regional board order should cause a relatively minor impairment of beneficial uses compared to a major or minor threat. Not: All nurds without a TTWQ will be considered a minor threat to water quality unless coded at a higher Level. A Zero (0) may be used to code those NURDS that are found to represent no threat to water quality.
 Complexity: Category C - Facilities having no waste treatment systems, such as cooling water dischargers or those who must comply through best management practices, facilities with passive waste treatment and disposal systems, such as septic systems with subsurface disposal, or dischargers having waste storage systems with land disposal such as dairy waste ponds.

377

**SAN SALVADOR PRESCHOOL
 471 AGUA MANSA ROAD
 COLTON, CA 92324**

**HAZNET S103661178
 N/A**

HAZNET:
 Gepaid: CAL000016210
 Contact: COLTON JOINT UNIFIED
 Telephone: 0000000000
 Facility Addr2: Not reported
 Mailing Name: Not reported
 Mailing Address: 1212 VALENCIA DRIVE
 Mailing City,St,Zip: COLTON, CA 923240000
 Gen County: San Bernardino
 TSD EPA ID: CAD009007626
 TSD County: Los Angeles
 Waste Category: Asbestos-containing waste
 Disposal Method: Disposal, Land Fill
 Tons: .0842
 Facility County: San Bernardino

MAP FINDINGS
FOCUS MAP 8

Map ID	Site	Database(s)	EPA ID Number
377	HELM & SONS AMUSEMENT INC 480 AGUA MANSA COLTON, CA 92324 San Bern. Co. Permit: Region: SAN BERNARDINO Facility ID: FA0010354 Owner: HELM, DAVE Permit Number: PT0017615 Permit Category: SPECIAL HANDLER Facility Status: ACTIVE Expiration Date: 5/31/2008 12:00:00AM Region: SAN BERNARDINO Facility ID: FA0010354 Owner: HELM, DAVE Permit Number: PT0017614 Permit Category: SPECIAL GENERATOR(B) Facility Status: ACTIVE Expiration Date: 5/31/2008 12:00:00AM	San Bern. Co. Permit	S107863358 N/A
378	PRITCHETT, MR 11918 W HALL AVE BLOOMINGTON, CA 92316 SWEEPS UST: Status: A Comp Number: 13392 Number: 2 Board Of Equalization: Not reported Ref Date: 03-19-92 Act Date: 03-19-92 Created Date: 09-21-88 Tank Status: A Owner Tank Id: Not reported Swrcb Tank Id: 36-000-013392-000001 Actv Date: 09-21-88 Capacity: 1 Tank Use: UNKNOWN Stg: P Content: UNKNOWN Number Of Tanks: 1	SWEEPS UST	S106930900 N/A
380	HOLD COLTON YARD 520 AGUA MANSA ROAD COLTON, CA 92324 HIST UST: Region: STATE Facility ID: 00000011578 Facility Type: Not reported Other Type: CONSTRUCTION YARD Total Tanks: 0002 Contact Name: Not reported Telephone: 7148251805 Owner Name: HOOD CORPORATION Owner Address: 8201 SO. SORENSEN AVE. Owner City,St,Zip: WHITTIER, CA 90607	HIST UST	U001574680 N/A

MAP FINDINGS
FOCUS MAP 8

Map ID Site Database(s) EPA ID Number

HOLD COLTON YARD (Continued)

U001574680

Tank Num: 001
 Container Num: ONE (1)
 Year Installed: Not reported
 Tank Capacity: 00010000
 Tank Used for: PRODUCT
 Type of Fuel: REGULAR
 Tank Construction: Not reported
 Leak Detection: Visual, Stock Inventor

Tank Num: 002
 Container Num: TWO (2)
 Year Installed: Not reported
 Tank Capacity: 00010000
 Tank Used for: PRODUCT
 Type of Fuel: DIESEL
 Tank Construction: Not reported
 Leak Detection: Visual, Stock Inventor

380

**HOOD CONSTRUCTION CO
 520 AGUA MANSA RD
 COLTON, CA 92324**

**SWEEPS UST S106927378
 N/A**

SWEEPS UST:

Status: Not reported
 Comp Number: 11578
 Number: Not reported
 Board Of Equalization: 44-020349
 Ref Date: Not reported
 Act Date: Not reported
 Created Date: Not reported
 Tank Status: Not reported
 Owner Tank Id: Not reported
 Swrcb Tank Id: 36-000-011578-000001
 Actv Date: Not reported
 Capacity: 10000
 Tank Use: M.V. FUEL
 Stg: PRODUCT
 Content: LEADED
 Number Of Tanks: 2

Status: Not reported
 Comp Number: 11578
 Number: Not reported
 Board Of Equalization: 44-020349
 Ref Date: Not reported
 Act Date: Not reported
 Created Date: Not reported
 Tank Status: Not reported
 Owner Tank Id: Not reported
 Swrcb Tank Id: 36-000-011578-000002
 Actv Date: Not reported
 Capacity: 10000
 Tank Use: M.V. FUEL
 Stg: PRODUCT
 Content: DIESEL
 Number Of Tanks: Not reported

MAP FINDINGS
FOCUS MAP 8

Map ID	Site	Database(s)	EPA ID Number
383	U S EXPRESS ENT 2200 S RIVERSIDE AVE COLTON, CA 92324	RCRA-SQG FINDS	1004675439 CAR000072918

RCRA-SQG:

Date form received by agency: 05/09/2000
Facility name: U S EXPRESS ENT
Facility address: 2200 S RIVERSIDE AVE
COLTON, CA 92324
EPA ID: CAR000072918
Contact: CARSON BROWN
Contact address: 2200 S RIVERSIDE AVE
COLTON, CA 92324
Contact country: US
Contact telephone: (800) 654-0752
Contact email: Not reported
EPA Region: 09
Classification: Small Small Quantity Generator
Description: Handler: generates more than 100 and less than 1000 kg of hazardous waste during any calendar month and accumulates less than 6000 kg of hazardous waste at any time; or generates 100 kg or less of hazardous waste during any calendar month, and accumulates more than 1000 kg of hazardous waste at any time

Owner/Operator Summary:

Owner/operator name: U S EXPRESS ENT
Owner/operator address: 4080 JENKINS RD
CHATTANOOGA, TN 37421
Owner/operator country: Not reported
Owner/operator telephone: (800) 251-6291
Legal status: Private
Owner/Operator Type: Owner
Owner/Op start date: Not reported
Owner/Op end date: Not reported

Handler Activities Summary:

U.S. importer of hazardous waste: Unknown
Mixed waste (haz. and radioactive): Unknown
Recycler of hazardous waste: No
Transporter of hazardous waste: No
Treater, storer or disposer of HW: No
Underground injection activity: No
On-site burner exemption: Unknown
Furnace exemption: Unknown
Used oil fuel burner: No
Used oil processor: No
User oil refiner: No
Used oil fuel marketer to burner: No
Used oil Specification marketer: No
Used oil transfer facility: No
Used oil transporter: No
Off-site waste receiver: Commercial status unknown

Hazardous Waste Summary:

Waste code: D000
Waste name: Not Defined
Waste code: D039

MAP FINDINGS
FOCUS MAP 8

Map ID	Site	Database(s)	EPA ID Number
--------	------	-------------	---------------

U S EXPRESS ENT (Continued)

1004675439

Waste name: TETRACHLOROETHYLENE

Violation Status: No violations found

FINDS:

Other Pertinent Environmental Activity Identified at Site

RCRAInfo is a national information system that supports the Resource Conservation and Recovery Act (RCRA) program through the tracking of events and activities related to facilities that generate, transport, and treat, store, or dispose of hazardous waste. RCRAInfo allows RCRA program staff to track the notification, permit, compliance, and corrective action activities required under RCRA.

383

**DEWATERINGCOLTON-RIVERSIDE AV
2200 S RIVERSIDE AVE
COLTON, CA 92324**

**CA WDS S106800875
N/A**

CA WDS:

Facility ID: Santa Ana River 362841001
Facility Type: Other - Does not fall into the category of Municipal/Domestic, Industrial, Agricultural or Solid Waste (Class I, II or III)
Facility Status: Active - Any facility with a continuous or seasonal discharge that is under Waste Discharge Requirements.
NPDES Number: CAG998001 The 1st 2 characters designate the state. The remaining 7 are assigned by the Regional Board
Subregion: 8
Facility Telephone: 9513267951
Facility Contact: PAT OLEARY
Agency Name: SO CAL PACIFIC CONSTRUCTION CO
Agency Address: 29885 2ND STREET #J
Agency City,St,Zip: LAKE ELSINORE 92582
Agency Contact: DAN WHITE
Agency Telephone: 9516741030
Agency Type: Private
SIC Code: 0
SIC Code 2: Not reported
Primary Waste: Miscellaneous (Includes wastes from dewatering, recreational lake overflow, swimming pool wastes, water ride wastewater, ground water seepage and other wastes of this type)
Primary Waste Type: Nonhazardous Solid Wastes/Influent or Solid Wastes that contain nonhazardous putrescible and non putrescible solid, semisolid, and liquid wastes (E.G., garbage, trash, refuse, paper, demolition and construction wastes, manure, vegetable or animal solid and semisolid waste).
Secondary Waste: Not reported
Secondary Waste Type: Not reported
Design Flow: 0
Baseline Flow: 0
Reclamation: Not reported
POTW: Not reported
Treat To Water: Minor Threat to Water Quality. A violation of a regional board order should cause a relatively minor impairment of beneficial uses compared to a major or minor threat. Not: All nurds without a TTWQ will be considered a minor threat to water quality unless coded at a higher Level. A Zero (0) may be used to code those NURDS that are found to represent no threat to water quality.

MAP FINDINGS
FOCUS MAP 8

Map ID	Site	Database(s)	EPA ID Number
--------	------	-------------	---------------

DEWATERINGCOLTON-RIVERSIDE AV (Continued)

S106800875

Complexity: Category C - Facilities having no waste treatment systems, such as cooling water dischargers or those who must comply through best management practices, facilities with passive waste treatment and disposal systems, such as septic systems with subsurface disposal, or dischargers having waste storage systems with land disposal such as dairy waste ponds.

383

**U.S. XPRESS ENT
2200 S RIVERSIDE AVE
COLTON, CA 92324**

**HAZNET S103642632
N/A**

HAZNET:

Gepaid: CAR000072918
Contact: MARTY FLETCHER
Telephone: 7066731414
Facility Addr2: Not reported
Mailing Name: Not reported
Mailing Address: 2200 S RIVERSIDE AVE
Mailing City,St,Zip: COLTON, CA 923240000
Gen County: San Bernardino
TSD EPA ID: CAT080025711
TSD County: San Bernardino
Waste Category: Aqueous solution with less than 10% total organic residues
Disposal Method: Transfer Station
Tons: 27.93
Facility County: Not reported

Gepaid: CA0000594960
Contact: PACIFIC TRACTOR & EQUIP CO INC
Telephone: 9093691810
Facility Addr2: Not reported
Mailing Name: Not reported
Mailing Address: 2200 S RIVERSIDE AVE
Mailing City,St,Zip: COLTON, CA 923240000
Gen County: San Bernardino
TSD EPA ID: CAD982444481
TSD County: San Bernardino
Waste Category: Other organic solids
Disposal Method: Recycler
Tons: .4500
Facility County: San Bernardino

Gepaid: CA0000594960
Contact: PACIFIC TRACTOR & EQUIP CO INC
Telephone: 9093691810
Facility Addr2: Not reported
Mailing Name: Not reported
Mailing Address: 2200 S RIVERSIDE AVE
Mailing City,St,Zip: COLTON, CA 923240000
Gen County: San Bernardino
TSD EPA ID: CAD982444481
TSD County: San Bernardino
Waste Category: Oil/water separation sludge
Disposal Method: Transfer Station
Tons: 6.4635
Facility County: San Bernardino

Gepaid: CA0000594960

MAP FINDINGS
FOCUS MAP 8

Map ID Site Database(s) EPA ID Number

U.S. XPRESS ENT (Continued)

S103642632

Contact: PACIFIC TRACTOR & EQUIP CO INC
 Telephone: 9093691810
 Facility Addr2: Not reported
 Mailing Name: Not reported
 Mailing Address: 2200 S RIVERSIDE AVE
 Mailing City,St,Zip: COLTON, CA 923240000
 Gen County: San Bernardino
 TSD EPA ID: Not reported
 TSD County: 0
 Waste Category: Aqueous solution with 10% or more total organic residues
 Disposal Method: Not reported
 Tons: .2502
 Facility County: San Bernardino

Gepaid: CAR000072918
 Contact: MARTY FLETCHER
 Telephone: 7066731414
 Facility Addr2: Not reported
 Mailing Name: Not reported
 Mailing Address: 2200 S RIVERSIDE AVE
 Mailing City,St,Zip: COLTON, CA 923240000
 Gen County: San Bernardino
 TSD EPA ID: CAT080025711
 TSD County: San Bernardino
 Waste Category: Aqueous solution with less than 10% total organic residues
 Disposal Method: Transfer Station
 Tons: 1.66
 Facility County: San Bernardino

[Click this hyperlink](#) while viewing on your computer to access 25 additional CA_HAZNET: record(s) in the EDR Site Report.

383

**2200 S. RIVERSIDE AVE.
COLTON, CA 42071**

**CHMIRS S105667231
N/A**

CHMIRS:
 OES Incident Number: 00-2522
 OES notification: 6/7/200008:58:06 AM
 OES Date: Not reported
 OES Time: Not reported
 Incident Date: Not reported
Date Completed: Not reported
 Property Use: Not reported
 Agency Id Number: Not reported
 Agency Incident Number: Not reported
 Time Notified: Not reported
 Time Completed: Not reported
 Surrounding Area: Not reported
 Estimated Temperature: Not reported
 Property Management: Not reported
 Special Studies 1: Not reported
 Special Studies 2: Not reported
 Special Studies 3: Not reported
 Special Studies 4: Not reported
 Special Studies 5: Not reported
 Special Studies 6: Not reported
 More Than Two Substances Involved?: Not reported

MAP FINDINGS
FOCUS MAP 8

Map ID Site Database(s) EPA ID Number

(Continued)

S105667231

Resp Agency Personel # Of Decontaminated: Not reported
 Responding Agency Personel # Of Injuries: Not reported
 Responding Agency Personel # Of Fatalities: Not reported
 Others Number Of Decontaminated: Not reported
 Others Number Of Injuries: Not reported
 Others Number Of Fatalities: Not reported
 Vehicle Make/year: Not reported
 Vehicle License Number: Not reported
 Vehicle State: Not reported
 Vehicle Id Number: Not reported
 CA/DOT/PUC/ICC Number: Not reported
 Company Name: Not reported
 Reporting Officer Name/ID: Not reported
 Report Date: Not reported
 Comments: Not reported
 Facility Telephone: Not reported
 Waterway Involved: No
 Waterway: Not reported
 Spill Site: Not reported
 Cleanup By: Co. HazMat
 Containment: Not reported
 What Happened: Not reported
 Type: Not reported
 Measure: Not reported
 Other: Not reported
 Date/Time: Not reported
 Year: 2000
 Agency: EMI, on behalf of, Paschall Truck Lines Inc.
 Incident Date: 6/3/2000 12:00:00 AM
 Admin Agency: San Bernardino County Health Department
 Amount: Not reported
 Contained: Yes
 Site Type: Merchant/Business
 E Date: Not reported
 Substance: phosphoreous acid
 Quantity Released: Not reported
 BBLS: 0
 Cups: 0
 CUFT: 0
 Gallons: 1
 Grams: 0
 Pounds: 0
 Liters: 0
 Ounces: 0
 Pints: 0
 Quarts: 0
 Sheen: 0
 Tons: 0
 Unknown: 0
 Description: Not reported
 Evacuations: 0
 Number of Injuries: 0
 Number of Fatalities: 0
 Description: A 15 Gal. carboy was not secured properly in the bung, so it tipped over & leaked approximately 1 gallon.

MAP FINDINGS
FOCUS MAP 8

Map ID	Site	Database(s)	EPA ID Number
383	U.S. XPRESS INC 2200 S RIVERSIDE DR COLTON, CA 92324 San Bern. Co. Permit: Region: SAN BERNARDINO Facility ID: FA0006852 Owner: U.S. XPRESS INC Permit Number: PT0000754 Permit Category: SPECIAL HANDLER Facility Status: ACTIVE Expiration Date: 7/31/2008 12:00:00AM Region: SAN BERNARDINO Facility ID: FA0006852 Owner: U.S. XPRESS INC Permit Number: PT0000755 Permit Category: SPECIAL GENERATOR(B) Facility Status: ACTIVE Expiration Date: 7/31/2008 12:00:00AM	San Bern. Co. Permit	S104771501 N/A
383	PACIFIC TRACTOR & EQPMT 2200 RIVERSIDE AVE COLTON, CA 92324 San Bern. Co. Permit: Region: SAN BERNARDINO Facility ID: FA0005201 Owner: PACIFIC TRACTOR & EQPMT Permit Number: PT0001694 Permit Category: GENERATOR - 0-10 EMPLOYEES Facility Status: INACTIVE Expiration Date: 11/30/2001 12:00:00AM Region: SAN BERNARDINO Facility ID: FA0005201 Owner: PACIFIC TRACTOR & EQPMT Permit Number: PT0001693 Permit Category: HAZMAT HANDLER 0-10 EMPLOYEES (W/GEN PRMT) Facility Status: INACTIVE Expiration Date: 11/30/2001 12:00:00AM	San Bern. Co. Permit	S106911024 N/A
385	UCLD PROPERTIES 5128 EL RIVINO RD BLOOMINGTON, CA 92509 HAZNET: Gepaid: CAC001173296 Contact: SAM HOLTY Telephone: 6195449100 Facility Addr2: Not reported Mailing Name: Not reported Mailing Address: 750 B STREET STE 2370 Mailing City,St,Zip: SAN DIEGO, CA 921010000 Gen County: San Bernardino TSD EPA ID: CAD008252405 TSD County: Los Angeles Waste Category: Off-specification, aged, or surplus organics	HAZNET	S103993030 N/A

MAP FINDINGS
FOCUS MAP 8

Map ID	Site	Database(s)	EPA ID Number
	UCLD PROPERTIES (Continued)		S103993030
	Disposal Method: Recycler Tons: .0834 Facility County: San Bernardino		
386	JEFFREY PLUMB 19798 EL RIVENO RD BLOOMINGTON, CA 92316	HAZNET CDL	S103639299 N/A
	HAZNET: Gepaid: CLU970018311 Contact: Not reported Telephone: 0000000000 Facility Addr2: Not reported Mailing Name: Not reported Mailing Address: PO BOX 806 Mailing City,St,Zip: SACRAMENTO, CA 958120806 Gen County: San Bernardino TSD EPA ID: CAD008302903 TSD County: Los Angeles Waste Category: Liquids with pH <UN-> 2 Disposal Method: Transfer Station Tons: .0500 Facility County: San Bernardino Gepaid: CLU970018311 Contact: Not reported Telephone: 0000000000 Facility Addr2: Not reported Mailing Name: Not reported Mailing Address: PO BOX 806 Mailing City,St,Zip: SACRAMENTO, CA 958120806 Gen County: San Bernardino TSD EPA ID: CAD008302903 TSD County: Los Angeles Waste Category: Other organic solids Disposal Method: Transfer Station Tons: .0750 Facility County: San Bernardino		
	CDL: Facility ID: 199706101 Date: 1997-06-23 00:00:00 Lab Type: Illegal Drug Lab (L) - location where an illegal drug lab was operated or drug lab equipment and/or materials were stored.		
388	TRUCK WASHCOLTON 12082 S RIVERSIDE AVE COLTON, CA 0	CA WDS	S103617848 N/A
	CA WDS: Facility ID: Santa Ana River 362317001 Facility Type: Industrial - Facility that treats and/or disposes of liquid or semisolid wastes from any servicing, producing, manufacturing or processing operation of whatever nature, including mining, gravel washing, geothermal operations, air conditioning, ship building and repairing, oil production, storage and disposal operations, water		

MAP FINDINGS
FOCUS MAP 8

Map ID Site Database(s) EPA ID Number

TRUCK WASHCOLTON (Continued)

S103617848

pumping.

Facility Status: Active - Any facility with a continuous or seasonal discharge that is under Waste Discharge Requirements.

NPDES Number: Not reported

Subregion: 8

Facility Telephone: Not reported

Facility Contact: TOM HUBBARD

Agency Name: HUBBARD HORSE TRANSPORTATION

Agency Address: 3730 S. RIVERSIDE AVENUE

Agency City,St,Zip: COLTON 92324

Agency Contact: TOM HUBBARD

Agency Telephone: Not reported

Agency Type: Private

SIC Code: 7542

SIC Code 2: Not reported

Primary Waste: Washwater Waste (Product washwater wastes: E.G., photo reuse wastewater, vegetable washwater)

Primary Waste Type: Nonhazardous Solid Wastes/Influent or Solid Wastes that contain nonhazardous putrescible and non putrescible solid, semisolid, and liquid wastes (E.G., garbage, trash, refuse, paper, demolition and construction wastes, manure, vegetable or animal solid and semisolid waste).

Secondary Waste: Not reported

Secondary Waste Type: Not reported

Design Flow: 0

Baseline Flow: 0

Reclamation: No reclamation requirements associated with this facility.

POTW: The facility is not a POTW.

Treat To Water: Minor Threat to Water Quality. A violation of a regional board order should cause a relatively minor impairment of beneficial uses compared to a major or minor threat. Not: All nurds without a TTWQ will be considered a minor threat to water quality unless coded at a higher Level. A Zero (0) may be used to code those NURDS that are found to represent no threat to water quality.

Complexity: Category C - Facilities having no waste treatment systems, such as cooling water dischargers or those who must comply through best management practices, facilities with passive waste treatment and disposal systems, such as septic systems with subsurface disposal, or dischargers having waste storage systems with land disposal such as dairy waste ponds.

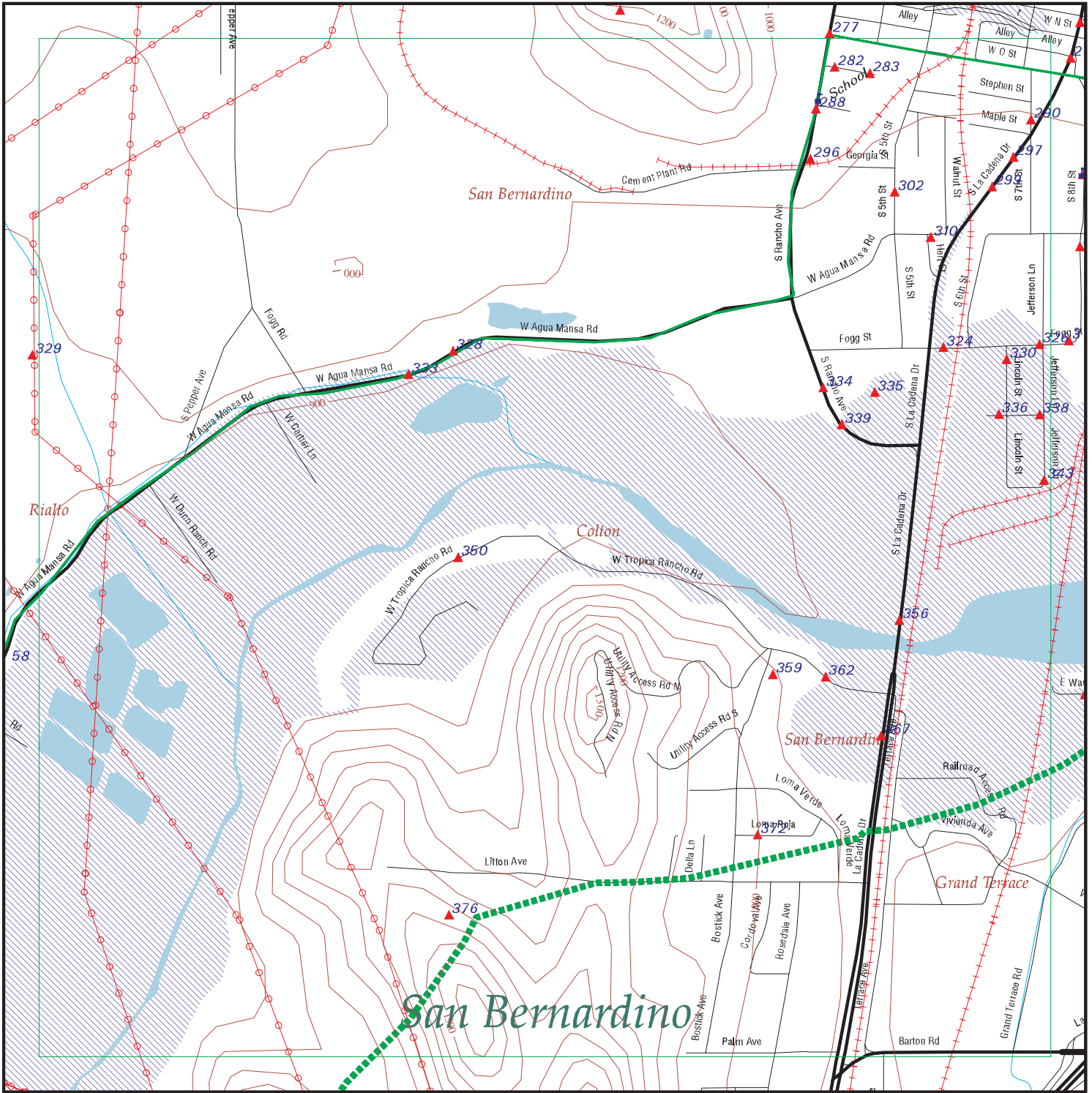
FOCUS MAP 8 ORPHAN SUMMARY

City	EDR ID	Site Name	Site Address	Zip	Database(s)
BLOOMINGTON	S108209336	IMMUNE MODULATION INC	2273 B CACTUS AVE	92316	HAZNET
BLOOMINGTON	S103950569	ARCO PRODUCTS CO.	I-10 FREEWAY @ RIVERSIDE AVE	92316	HAZNET
BLOOMINGTON	1007738643	ARCO PRODUCTS COMPANY	10795 RIVERSIDE AVE	92316	FINDS, HAZNET
BLOOMINGTON	S103622019	ARCO PRODUCTS COMPANY	10795 RIVERSIDE AVE	92316	HAZNET
BLOOMINGTON	S108753839	RIALTO TRAVEL CENTER	1310 S RIVERSIDE AVE	92316	HAZNET
COLTON	S108200620	CALTRANS DIST 8/CONSTR EA 08-457604	I 10 RTE 215 CONNECTOR	92324	HAZNET
COLTON	S107536903		8TH ST, 100 YDS N OF JOHNSTON ST	92324	CDL
COLTON	S108743987	CALTRANS DIST 8/CONSTR/EA08-OC1804	RTE 215 KM 4.35-8.05 FROM WASHINGTO	92324	HAZNET
COLTON	S106093273	WOODLAND FARMS INC	1600 AGUA MANZA RD	92324	HAZNET
COLTON	S107140320	HELM & SONS	480 AGUA MANZA	92324	HAZNET
COLTON	S107142288	FRUCON CONSTRUCTION CORP	2040 AGUA MENSA RD	92324	HAZNET
COLTON	S108752709	PANATTONI DEVELOPMENT CO LLC	738 AGUA MANSAR RD	92324	HAZNET
COLTON	1008230929	CITY OF RIVERSIDE	SW CORNER TROPICA RANCHO RD	92324	FINDS
COLTON	1008194373	CITY OF RIVERSIDE	SW CORNER TROPICA RANCHO RD	92324	RCRA-CESQG
COLTON	S108221121	SOUTHERN CALIFORNIA GAS CO COLTON FMR MG	NE CORNER OF 6TH ST / FOGG ST	92324	HAZNET
COLTON	S107142208	CITY OF RIVERSIDE	CRN OF TROPICANA RANCHO RD / LA	92324	HAZNET
COLTON	S106568283	SO CAL GAS/COLTON 1 (FOGG ST) MGP	NORTH EAST CORNER OF 6TH / FOGG STREETS	92324	VCP, ENVIROSTOR
COLTON	1003879736	GUYAUX LANDFILL	END OF FLORES & FERNANDO STREETS	92324	CERC-NFRAP
COLTON	1000252324	CALIFORNIA PORTLAND CEMENT CO	695 SOUTH RANCHO AVE.	92324	RCRA-SQG, FINDS, TRIS, CA FID UST, CERC-NFRAP, HIST UST, SWEEPS UST
COLTON	S108724313	JOAQUIN'S WELDING	2901 S RIVERSIDE AVE UNIT K-1	92324	San Bern. Co. Permit
COLTON	S108724314	JUARITOS CITRUS DISTRIBUTION	2901 S RIVERSIDE AVE UNIT M	92324	San Bern. Co. Permit
COLTON	S108724315	FREDDY'S IRONWORKS	2901 S RIVERSIDE AVE UNIT W	92324	San Bern. Co. Permit
COLTON	S108724316	JAT TRUCKING INC	2901 S RIVERSIDE AVE UNIT P-1	92324	San Bern. Co. Permit
COLTON	S108724317	SOUTHSIDE METAL	2901 S RIVERSIDE AVE UNIT G	92324	San Bern. Co. Permit
COLTON	S108724329	ALLIED STORAGE CONTAINERS	2901 S RIVERSIDE AVE LOT A	92324	San Bern. Co. Permit
COLTON	S108724330	A & SONS TOWING	2901 S RIVERSIDE AVE LOT E	92324	San Bern. Co. Permit
COLTON	S106832475	HENAGON LIMITED	SANTA ANA RIVER W OF LA CADENA	92324	EMI
COLTON	S108205850	EL CATITAN ENVIRONMENTAL INC	4050 6TH ST	92324	HAZNET
COLTON	S105023358	CALWAL GYPSUM SUPPLY	125 9TH ST	92324	LUST, Cortese
COLTON	S105082741	VERN ANTHONY GUNITE INC	UNDER THE 10TH FWY ON 9TH STREET	92324	HAZNET
GLEN AVON	S108219666	SANT DEVELOPMENT	7413 JURUPA RD	92509	HAZNET
GLEN AVON	1006805292	SHELL SERVICE STATION	10171 MISSION / HWY 60	92509	RCRA-SQG, FINDS, HAZNET
GLEN AVON	S105126852	SHELL	10171 MISSION/HWY 60	92509	HAZNET
GRAND TERRACE	S106910746	RIVERSIDE GRAND TERRACE	GRAND TERRACE / NEWPORT	92324	San Bern. Co. Permit
HIGHLAND	S103670057	HUD	7111 ELM AVE	92316	HAZNET
PALA	S105087713	VADNAIS CORPORATION	11154 HWY 76	92509	HAZNET
RIALTO	S108746607	DURA TECHNOLOGIES INC	2720 S WILLOW AVE BLDG A	92316	HAZNET
RIVERSIDE	S108203848	COUNTY OF RIVERSIDE	5285,5293,5246,5253	92509	HAZNET
RIVERSIDE	S108743977	CALTRANS DIST 8 CONSTRUCTION/EA08-354804	RTE 60 EB/WB PM 0.5-6.9	92509	HAZNET
RIVERSIDE	S106084404	1X TEXAS MINING COMPANY/RIVERSIDE DIV	2157 AVALON	92509	HAZNET, EMI
RIVERSIDE	S103442661	RIVERSIDE SAND COMPANY DISPOSA	6800 BLOCK OF VAN BUREN	92509	WMUDS/SWAT

FOCUS MAP 8 ORPHAN SUMMARY

City	EDR ID	Site Name	Site Address	Zip	Database(s)
RIVERSIDE	S103679090	JURUPA MIDDLE SCHOOL	JURUPA MIDDLE SCHOOL	92509	HAZNET
RIVERSIDE	S108212508	LOS AMIGOS BODY SHOP	8864 JURUPA ROAD BLDG 3	92509	HAZNET
RIVERSIDE	S108204376	DANCING MAN IMAGERY	123 MAPLE STREET	92509	HAZNET
RIVERSIDE	S103972874	JURUPA USD/WEST RIVERSIDE ELEM	9372 RIVERSIDE DR	92509	HAZNET
RIVERSIDE	S103649935	COLOR IMAGE SYSTEMS INC	2906 A RUBIDOUX BLVD	92509	HAZNET
RUBIDOUX	S108203852	COUNTY OF RIVERSIDE - ECONOMIC DEVELPMENT AGENCY	5701 / 5713 MISSION BLVD	92509	HAZNET
RUBIDOUX	S103678755	RIVERSIDE COUNTY HOUSING	FORT DRIVE	92509	HAZNET
RUBIDOUX	S105087820	SANDLEWOOD APT	3522 RUBIDOUX 29 / 30	92509	HAZNET

Focus Map 9

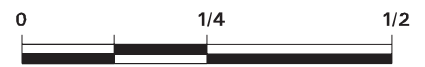


EDR DataMap® - Environmental Atlas

WMWD Riverside/Corona Feeder EIR 2007-0377

Legend

- | | | | | |
|--------------------|-------------------------|-------------|-------------------|--------------|
| Roads | Waterways | Powerlines | Water | Listed Sites |
| Major Roads | Railroads | Pipelines | Superfund Sites | |
| Contour Lines | Study Boundary | Fault Lines | Federal DOD Sites | |
| 100-Yr Flood Zones | Indian Reservations BIA | | | |



Scale in Miles

FOCUS MAP 9 SUMMARY

<u>Database</u>	<u>Total Plotted</u>
<u>FEDERAL RECORDS</u>	
NPL	0
Proposed NPL	0
Delisted NPL	0
NPL LIENS	0
CERCLIS	2
CERC-NFRAP	2
LIENS 2	0
CORRACTS	2
RCRA-TSDF	1
RCRA-LQG	1
RCRA-SQG	11
RCRA-CESQG	0
RCRA-NonGen	4
US ENG CONTROLS	0
US INST CONTROL	0
ERNS	1
HMIRS	0
DOT OPS	1
US CDL	0
US BROWNFIELDS	0
DOD	0
FUDS	0
LUCIS	0
CONSENT	0
ROD	0
UMTRA	0
ODI	0
DEBRIS REGION 9	0
MINES	0
TRIS	1
TSCA	0
FTTS	1
HIST FTTS	1
SSTS	0
ICIS	0
PADS	0
MLTS	0
RADINFO	0
FINDS	23
RAATS	1
<u>STATE AND LOCAL RECORDS</u>	
HIST Cal-Sites	0
CA BOND EXP. PLAN	0
SCH	0
Toxic Pits	0
SWF/LF	2

FOCUS MAP 9 SUMMARY

<u>Database</u>	<u>Total Plotted</u>
CA WDS	10
WMUDS/SWAT	2
Cortese	4
SWRCY	0
LUST	5
CA FID UST	0
SLIC	1
UST	4
HIST UST	22
AST	1
LIENS	0
SWEEPS UST	14
CHMIRS	9
Notify 65	0
DEED	0
VCP	0
DRYCLEANERS	0
WIP	0
CDL	3
RESPONSE	0
HAZNET	52
EMI	20
HAULERS	0
ENVIROSTOR	1
 <u>TRIBAL RECORDS</u>	
INDIAN RESERV	0
INDIAN ODI	0
INDIAN LUST	0
INDIAN UST	0
INDIAN VCP	0
 <u>EDR PROPRIETARY RECORDS</u>	
Manufactured Gas Plants	1

NOTES:

Sites may be listed in more than one database

MAP FINDINGS
FOCUS MAP 9

Map ID	Site	Database(s)	EPA ID Number
272	TMP SERVICES 425 S RANCHO AVE COLTON, CA 92324 San Bern. Co. Permit: Region: SAN BERNARDINO Facility ID: FA0006695 Owner: TMP SERVICES Permit Number: PT0008496 Permit Category: HAZMAT HANDLER 0-10 EMPLOYEES Facility Status: ACTIVE Expiration Date: 7/31/2008 12:00:00AM	San Bern. Co. Permit	S104771136 N/A
272	TMP SERVICES INC 425 S RANCHO AVE COLTON, CA 92324 HAZNET: Gepaid: CAL000286712 Contact: SHARI TAYLOR Telephone: 9097773140 Facility Addr2: Not reported Mailing Name: Not reported Mailing Address: 425 S RANCHO AVE Mailing City,St,Zip: COLTON, CA 92324 Gen County: San Bernardino TSD EPA ID: CAT080013352 TSD County: Los Angeles Waste Category: Unspecified organic liquid mixture Disposal Method: Recycler Tons: 0.35 Facility County: Not reported	HAZNET	S108222875 N/A
272	AL S GARDEN ART INC 425 S RANCHO COLTON, CA 92324 FINDS: Other Pertinent Environmental Activity Identified at Site AFS (Aerometric Information Retrieval System (AIRS) Facility Subsystem) replaces the former Compliance Data System (CDS), the National Emission Data System (NEDS), and the Storage and Retrieval of Aerometric Data (SAROAD). AIRS is the national repository for information concerning airborne pollution in the United States. AFS is used to track emissions and compliance data from industrial plants. AFS data are utilized by states to prepare State Implementation Plans to comply with regulatory programs and by EPA as an input for the estimation of total national emissions. AFS is undergoing a major redesign to support facility operating permits required under Title V of the Clean Air Act.	FINDS	1010680020 110031481689

MAP FINDINGS
FOCUS MAP 9

Map ID	Site	Database(s)	EPA ID Number
272	<p>SANDTANA INDUSTRIES, INC. 425 S RANCHO AVE COLTON, CA 92324</p> <p>HIST UST: Region: STATE Facility ID: 00000045865 Facility Type: Other Other Type: R.V. MANUFACTURER Total Tanks: 0002 Contact Name: MIKE PRYER Telephone: 7143700300 Owner Name: CALIFORNIA PORTLAND CEMENT COM Owner Address: 9300 FLAIR DRIVE Owner City,St,Zip: EL MONTE, CA 91731</p> <p>Tank Num: 001 Container Num: 101 Year Installed: Not reported Tank Capacity: 00001500 Tank Used for: PRODUCT Type of Fuel: UNLEADED Tank Construction: Not reported Leak Detection: None</p> <p>Tank Num: 002 Container Num: 102 Year Installed: Not reported Tank Capacity: 00000000 Tank Used for: PRODUCT Type of Fuel: UNLEADED Tank Construction: Not reported Leak Detection: None</p>	HIST UST	U001574699 N/A
274	<p>COLTON FACILITY 695 RANCHO AVE COLTON, CA 0</p> <p>CA WDS: Facility ID: Santa Ana River 362008002 Facility Type: Industrial - Facility that treats and/or disposes of liquid or semisolid wastes from any servicing, producing, manufacturing or processing operation of whatever nature, including mining, gravel washing, geothermal operations, air conditioning, ship building and repairing, oil production, storage and disposal operations, water pumping.</p> <p>Facility Status: Active - Any facility with a continuous or seasonal discharge that is under Waste Discharge Requirements.</p> <p>NPDES Number: Not reported Subregion: 8 Facility Telephone: Not reported Facility Contact: Not reported Agency Name: CALIFORNIA PORTLAND CEMENT Agency Address: 2025 E FINANCIAL WAY Agency City,St,Zip: GLENDORA 91741 Agency Contact: TINA SENTNER Agency Telephone: 6268526200 Agency Type: Private SIC Code: 3241 SIC Code 2: Not reported</p>	CA WDS	S102005989 N/A

MAP FINDINGS
FOCUS MAP 9

Map ID	Site	Database(s)	EPA ID Number
--------	------	-------------	---------------

COLTON FACILITY (Continued)

S102005989

Primary Waste: Process Waste (Waste produced as part of the industrial/manufacturing process)

Primary Waste Type: Nonhazardous Solid Wastes/Influent or Solid Wastes that contain nonhazardous putrescible and non putrescible solid, semisolid, and liquid wastes (E.G., garbage, trash, refuse, paper, demolition and construction wastes, manure, vegetable or animal solid and semisolid waste).

Secondary Waste: Not reported

Secondary Waste Type: Not reported

Design Flow: 2

Baseline Flow: 2

Reclamation: No reclamation requirements associated with this facility.

POTW: The facility is not a POTW.

Treat To Water: Minor Threat to Water Quality. A violation of a regional board order should cause a relatively minor impairment of beneficial uses compared to a major or minor threat. Not: All nurds without a TTWQ will be considered a minor threat to water quality unless coded at a higher Level. A Zero (0) may be used to code those NURDS that are found to represent no threat to water quality.

Complexity: Category C - Facilities having no waste treatment systems, such as cooling water dischargers or those who must comply through best management practices, facilities with passive waste treatment and disposal systems, such as septic systems with subsurface disposal, or dischargers having waste storage systems with land disposal such as dairy waste ponds.

274

**AMAZON ENVIRONMENTAL, INC.
695 S RANCHO AVESACK LOADING BUILDING
COLTON, CA 92324**

San Bern. Co. Permit

**S105158939
N/A**

San Bern. Co. Permit:

Region: SAN BERNARDINO

Facility ID: FA0000887

Owner: AMAZON ENVIRONMENTAL INC.

Permit Number: PT0009907

Permit Category: HAZMAT HANDLER 0-10 EMPLOYEES

Facility Status: ACTIVE

Expiration Date: 9/30/2008 12:00:00AM

275

**HENRY'S SERVICE STATION
360 S LA CADENA DR
COLTON, CA 92324**

HIST UST

**U001574675
N/A**

HIST UST:

Region: STATE

Facility ID: 00000049492

Facility Type: Other

Other Type: Not reported

Total Tanks: 0003

Contact Name: Not reported

Telephone: 7148251561

Owner Name: HENRY L. PORTELLE

Owner Address: 1383 BIRCH ST.

Owner City,St,Zip: SAN BERNARDINO, CA 92410

Tank Num: 001

MAP FINDINGS
FOCUS MAP 9

Map ID	Site	Database(s)	EPA ID Number
--------	------	-------------	---------------

HENRY'S SERVICE STATION (Continued)

U001574675

Container Num: 3
Year Installed: Not reported
Tank Capacity: 00000550
Tank Used for: PRODUCT
Type of Fuel: UNLEADED
Tank Construction: Not reported
Leak Detection: Stock Inventor

Tank Num: 002
Container Num: 1
Year Installed: Not reported
Tank Capacity: 00001000
Tank Used for: PRODUCT
Type of Fuel: PREMIUM
Tank Construction: Not reported
Leak Detection: Stock Inventor

Tank Num: 003
Container Num: 2
Year Installed: Not reported
Tank Capacity: 00001000
Tank Used for: PRODUCT
Type of Fuel: REGULAR
Tank Construction: Not reported
Leak Detection: Stock Inventor

275

J.C. AUTO
360 S LA CADENA DR
COLTON, CA 92324

San Bern. Co. Permit S103368395
N/A

San Bern. Co. Permit:

Region: SAN BERNARDINO
Facility ID: FA0003746
Owner: LOPEZ, JAIME & CATHY
Permit Number: PT0006266
Permit Category: SPECIAL HANDLER
Facility Status: ACTIVE
Expiration Date: 1/31/2009 12:00:00AM

Region: SAN BERNARDINO
Facility ID: FA0003746
Owner: LOPEZ, JAIME & CATHY
Permit Number: PT0006267
Permit Category: SPECIAL GENERATOR(B)
Facility Status: ACTIVE
Expiration Date: 1/31/2009 12:00:00AM

MAP FINDINGS
FOCUS MAP 9

Map ID	Site	Database(s)	EPA ID Number
--------	------	-------------	---------------

275	CIRCLE K STORE #555 371 S LA CADENA AVE COLTON, CA 92324	FINDS HIST UST RCRA-NonGen	1000174023 CAD981679830
-----	---	---	------------------------------------

FINDS:

Other Pertinent Environmental Activity Identified at Site

RCRAInfo is a national information system that supports the Resource Conservation and Recovery Act (RCRA) program through the tracking of events and activities related to facilities that generate, transport, and treat, store, or dispose of hazardous waste. RCRAInfo allows RCRA program staff to track the notification, permit, compliance, and corrective action activities required under RCRA.

HIST UST:

Region: STATE
 Facility ID: 00000013593
 Facility Type: Gas Station
 Other Type: Not reported
 Total Tanks: 0002
 Contact Name: KEN ZIMMERMAN
 Telephone: 7148257611
 Owner Name: CIRCLE K. CORPORATION
 Owner Address: 4500 SOUTH 40TH STREET
 Owner City,St,Zip: PHOENIX, AZ 85040

Tank Num: 001
 Container Num: 1
 Year Installed: Not reported
 Tank Capacity: 00009940
 Tank Used for: PRODUCT
 Type of Fuel: REGULAR
 Tank Construction: Not reported
 Leak Detection: Stock Inventor

Tank Num: 002
 Container Num: 2
 Year Installed: Not reported
 Tank Capacity: 00009940
 Tank Used for: PRODUCT
 Type of Fuel: UNLEADED
 Tank Construction: Not reported
 Leak Detection: Stock Inventor

RCRA-NonGen:

Date form received by agency: 06/10/1993
 Facility name: CIRCLE K STORE #555
 Facility address: 371 S LA CADENA AVE
 COLTON, CA 92324
 EPA ID: CAD981679830
 Mailing address: 5811 MANZANITA AVE
 CARMICHAEL, CA 95608
 Contact: ENVIRONMENTAL MANAGER
 Contact address: 371 S LA CADENA AVE
 COLTON, CA 92324
 Contact country: US
 Contact telephone: (916) 334-2445

MAP FINDINGS
FOCUS MAP 9

Map ID Site Database(s) EPA ID Number

CIRCLE K STORE #555 (Continued)

1000174023

Contact email: Not reported
 EPA Region: 09
 Classification: Non-Generator
 Description: Handler: Non-Generators do not presently generate hazardous waste

Owner/Operator Summary:

Owner/operator name: NOT REQUIRED
 Owner/operator address: NOT REQUIRED
 NOT REQUIRED, ME 99999

Owner/operator country: Not reported
 Owner/operator telephone: (415) 555-1212
 Legal status: Private
 Owner/Operator Type: Operator
 Owner/Op start date: Not reported
 Owner/Op end date: Not reported

Owner/operator name: CIRCLE K CORP
 Owner/operator address: NOT REQUIRED
 NOT REQUIRED, ME 99999

Owner/operator country: Not reported
 Owner/operator telephone: (415) 555-1212
 Legal status: Private
 Owner/Operator Type: Owner
 Owner/Op start date: Not reported
 Owner/Op end date: Not reported

Handler Activities Summary:

U.S. importer of hazardous waste: Unknown
 Mixed waste (haz. and radioactive): Unknown
 Recycler of hazardous waste: No
 Transporter of hazardous waste: No
 Treater, storer or disposer of HW: No
 Underground injection activity: No
 On-site burner exemption: Unknown
 Furnace exemption: Unknown
 Used oil fuel burner: No
 Used oil processor: No
 User oil refiner: No
 Used oil fuel marketer to burner: No
 Used oil Specification marketer: No
 Used oil transfer facility: No
 Used oil transporter: No
 Off-site waste receiver: Commercial status unknown

Violation Status: No violations found

275

**PAUL'S TRANSMISSIONS
 370 S LA CADENA DR
 COLTON, CA 92324**

**San Bern. Co. Permit S107448059
 N/A**

San Bern. Co. Permit:

Region: SAN BERNARDINO
 Facility ID: FA0010094
 Owner: INES CAZAVES
 Permit Number: PT0017243
 Permit Category: SPECIAL HANDLER
 Facility Status: ACTIVE
 Expiration Date: 10/31/2007 12:00:00AM

MAP FINDINGS
FOCUS MAP 9

Map ID	Site	Database(s)	EPA ID Number
--------	------	-------------	---------------

PAUL'S TRANSMISSIONS (Continued)

S107448059

Region: SAN BERNARDINO
 Facility ID: FA0010094
 Owner: INES CAZAVES
 Permit Number: PT0017242
 Permit Category: SPECIAL GENERATOR(B)
 Facility Status: ACTIVE
 Expiration Date: 10/31/2008 12:00:00AM

277

**OMEGA HWT
500 S RANCHO SUITE F
COLTON, CA 92324**

**RCRA-SQG 1001481090
FINDS CAR000051375
HAZNET**

RCRA-SQG:

Date form received by agency: 04/19/1999
 Facility name: OMEGA HWT
 Facility address: 500 S RANCHO SUITE F
 COLTON, CA 92324
 EPA ID: CAR000051375
 Contact: JAIME CEBALLOS
 Contact address: 500 S RANCHO SUITE F
 COLTON, CA 92324
 Contact country: US
 Contact telephone: (909) 370-4064
 Contact email: Not reported
 EPA Region: 09
 Classification: Small Small Quantity Generator
 Description: Handler: generates more than 100 and less than 1000 kg of hazardous waste during any calendar month and accumulates less than 6000 kg of hazardous waste at any time; or generates 100 kg or less of hazardous waste during any calendar month, and accumulates more than 1000 kg of hazardous waste at any time

Owner/Operator Summary:

Owner/operator name: TIMOTHY TRAPUZZANO
 Owner/operator address: 126 MOCKERNATT CIRCLE
 AIKEN, SC 29803
 Owner/operator country: Not reported
 Owner/operator telephone: (803) 641-1781
 Legal status: Private
 Owner/Operator Type: Owner
 Owner/Op start date: Not reported
 Owner/Op end date: Not reported

Handler Activities Summary:

U.S. importer of hazardous waste: Unknown
 Mixed waste (haz. and radioactive): Unknown
 Recycler of hazardous waste: No
 Transporter of hazardous waste: Yes
 Treater, storer or disposer of HW: No
 Underground injection activity: No
 On-site burner exemption: Unknown
 Furnace exemption: Unknown
 Used oil fuel burner: No
 Used oil processor: No
 User oil refiner: No
 Used oil fuel marketer to burner: No
 Used oil Specification marketer: No

MAP FINDINGS
FOCUS MAP 9

Map ID Site Database(s) EPA ID Number

OMEGA HWT (Continued)

1001481090

Used oil transfer facility: No
Used oil transporter: No
Off-site waste receiver: Commercial status unknown

Historical Generators:

Date form received by agency: 04/19/1999
Facility name: OMEGA HWT
Classification: Small Quantity Generator

Hazardous Waste Summary:

Waste code: D000
Waste name: Not Defined

Waste code: D001
Waste name: IGNITABLE HAZARDOUS WASTES ARE THOSE WASTES WHICH HAVE A FLASHPOINT OF LESS THAN 140 DEGREES FAHRENHEIT AS DETERMINED BY A PENSKEY-MARTENS CLOSED CUP FLASH POINT TESTER. ANOTHER METHOD OF DETERMINING THE FLASH POINT OF A WASTE IS TO REVIEW THE MATERIAL SAFETY DATA SHEET, WHICH CAN BE OBTAINED FROM THE MANUFACTURER OR DISTRIBUTOR OF THE MATERIAL. LACQUER THINNER IS AN EXAMPLE OF A COMMONLY USED SOLVENT WHICH WOULD BE CONSIDERED AS IGNITABLE HAZARDOUS WASTE.

Waste code: D002
Waste name: A WASTE WHICH HAS A PH OF LESS THAN 2 OR GREATER THAN 12.5 IS CONSIDERED TO BE A CORROSIVE HAZARDOUS WASTE. SODIUM HYDROXIDE, A CAUSTIC SOLUTION WITH A HIGH PH, IS OFTEN USED BY INDUSTRIES TO CLEAN OR DEGREASE PARTS. HYDROCHLORIC ACID, A SOLUTION WITH A LOW PH, IS USED BY MANY INDUSTRIES TO CLEAN METAL PARTS PRIOR TO PAINTING. WHEN THESE CAUSTIC OR ACID SOLUTIONS BECOME CONTAMINATED AND MUST BE DISPOSED, THE WASTE WOULD BE A CORROSIVE HAZARDOUS WASTE.

Waste code: D003
Waste name: A MATERIAL IS CONSIDERED TO BE A REACTIVE HAZARDOUS WASTE IF IT IS NORMALLY UNSTABLE, REACTS VIOLENTLY WITH WATER, GENERATES TOXIC GASES WHEN EXPOSED TO WATER OR CORROSIVE MATERIALS, OR IF IT IS CAPABLE OF DETONATION OR EXPLOSION WHEN EXPOSED TO HEAT OR A FLAME. ONE EXAMPLE OF SUCH WASTE WOULD BY WASTE GUNPOWDER.

Violation Status: No violations found

FINDS:

Other Pertinent Environmental Activity Identified at Site

RCRAInfo is a national information system that supports the Resource Conservation and Recovery Act (RCRA) program through the tracking of events and activities related to facilities that generate, transport, and treat, store, or dispose of hazardous waste. RCRAInfo allows RCRA program staff to track the notification, permit, compliance, and corrective action activities required under RCRA.

HAZNET:

Gepaid: CAR000051375
Contact: Not reported
Telephone: 0000000000
Facility Addr2: Not reported

MAP FINDINGS
FOCUS MAP 9

Map ID	Site	Database(s)	EPA ID Number
--------	------	-------------	---------------

OMEGA HWT (Continued)

1001481090

Mailing Name: Not reported
Mailing Address: 500 S RANCHO STE F
Mailing City,St,Zip: COLTON, CA 923240000
Gen County: San Bernardino
TSD EPA ID: CAD028209109
TSD County: 0
Waste Category: Off-specification, aged, or surplus inorganics
Disposal Method: Not reported
Tons: 0.0175
Facility County: San Bernardino

Gepaid: CAR000051375
Contact: Not reported
Telephone: 0000000000
Facility Addr2: Not reported
Mailing Name: Not reported
Mailing Address: 500 S RANCHO STE F
Mailing City,St,Zip: COLTON, CA 923240000
Gen County: San Bernardino
TSD EPA ID: CAD028209109
TSD County: 0
Waste Category: Waste oil and mixed oil
Disposal Method: Not reported
Tons: 0.11
Facility County: San Bernardino

Gepaid: CAR000051375
Contact: Not reported
Telephone: 0000000000
Facility Addr2: Not reported
Mailing Name: Not reported
Mailing Address: 500 S RANCHO STE F
Mailing City,St,Zip: COLTON, CA 923240000
Gen County: San Bernardino
TSD EPA ID: CAD028209109
TSD County: 0
Waste Category: Off-specification, aged, or surplus organics
Disposal Method: Not reported
Tons: 0.8975
Facility County: San Bernardino

Gepaid: CAR000051375
Contact: Not reported
Telephone: 0000000000
Facility Addr2: Not reported
Mailing Name: Not reported
Mailing Address: 500 S RANCHO STE F
Mailing City,St,Zip: COLTON, CA 923240000
Gen County: San Bernardino
TSD EPA ID: CAD028209109
TSD County: 0
Waste Category: Off-specification, aged, or surplus organics
Disposal Method: Transfer Station
Tons: 5.435
Facility County: San Bernardino

Gepaid: CAR000051375

MAP FINDINGS
FOCUS MAP 9

Map ID	Site	Database(s)	EPA ID Number
--------	------	-------------	---------------

OMEGA HWT (Continued)

1001481090

Contact: Not reported
 Telephone: 0000000000
 Facility Addr2: Not reported
 Mailing Name: Not reported
 Mailing Address: 500 S RANCHO STE F
 Mailing City,St,Zip: COLTON, CA 923240000
 Gen County: San Bernardino
 TSD EPA ID: CAD028209109
 TSD County: 0
 Waste Category: Off-specification, aged, or surplus organics
 Disposal Method: Treatment, Tank
 Tons: 2.0848
 Facility County: San Bernardino

[Click this hyperlink](#) while viewing on your computer to access 9 additional CA_HAZNET: record(s) in the EDR Site Report.

281

**COLTON AUTO SERVICE, INC
455 S LA CADENA DR
COLTON, CA 92324**

San Bern. Co. Permit

**S104763261
N/A**

San Bern. Co. Permit:

Region: SAN BERNARDINO
 Facility ID: FA0000262
 Owner: COLTON AUTO SERVICE
 Permit Number: PT0017760
 Permit Category: SPECIAL HANDLER
 Facility Status: ACTIVE
 Expiration Date: 10/31/2008 12:00:00AM

Region: SAN BERNARDINO
 Facility ID: FA0000262
 Owner: COLTON AUTO SERVICE
 Permit Number: PT0003997
 Permit Category: SPECIAL GENERATOR(B)
 Facility Status: ACTIVE
 Expiration Date: 10/31/2008 12:00:00AM

282

**OMEGA HWT
585 BIRCH CT UNIT A
COLTON, CA 92324**

**FINDS
HAZNET
RCRA-NonGen**

**1001231420
CAR000045013**

FINDS:

Other Pertinent Environmental Activity Identified at Site

RCRAInfo is a national information system that supports the Resource Conservation and Recovery Act (RCRA) program through the tracking of events and activities related to facilities that generate, transport, and treat, store, or dispose of hazardous waste. RCRAInfo allows RCRA program staff to track the notification, permit, compliance, and corrective action activities required under RCRA.

HAZNET:

Gepaid: CAR000045013
 Contact: TIMOTHY J TRAPUZZANO

MAP FINDINGS
 FOCUS MAP 9

Map ID Site Database(s) EPA ID Number

OMEGA HWT (Continued)

1001231420

Telephone: 0000000000
 Facility Addr2: Not reported
 Mailing Name: Not reported
 Mailing Address: 1359 SILVER BLUFF RD STE G19
 Mailing City,St,Zip: AIKEN, SC 298030000
 Gen County: San Bernardino
 TSD EPA ID: CAD028209109
 TSD County: 0
 Waste Category: Household waste
 Disposal Method: Transfer Station
 Tons: .2625
 Facility County: San Bernardino

Gepaid: CAR000045013
 Contact: TIMOTHY J TRAPUZZANO
 Telephone: 0000000000
 Facility Addr2: Not reported
 Mailing Name: Not reported
 Mailing Address: 1359 SILVER BLUFF RD STE G19
 Mailing City,St,Zip: AIKEN, SC 298030000
 Gen County: San Bernardino
 TSD EPA ID: CAD028209109
 TSD County: 0
 Waste Category: Household waste
 Disposal Method: Not reported
 Tons: 0.34
 Facility County: San Bernardino

Gepaid: CAR000045013
 Contact: TIMOTHY J TRAPUZZANO
 Telephone: 0000000000
 Facility Addr2: Not reported
 Mailing Name: Not reported
 Mailing Address: 1359 SILVER BLUFF RD STE G19
 Mailing City,St,Zip: AIKEN, SC 298030000
 Gen County: San Bernardino
 TSD EPA ID: CAD028209109
 TSD County: 0
 Waste Category: Household waste
 Disposal Method: Transfer Station
 Tons: 0.235
 Facility County: San Bernardino

Gepaid: CAR000045013
 Contact: TIMOTHY J TRAPUZZANO
 Telephone: 0000000000
 Facility Addr2: Not reported
 Mailing Name: Not reported
 Mailing Address: 1359 SILVER BLUFF RD STE G19
 Mailing City,St,Zip: AIKEN, SC 298030000
 Gen County: San Bernardino
 TSD EPA ID: CAD028409019
 TSD County: Los Angeles
 Waste Category: Household waste
 Disposal Method: Transfer Station
 Tons: 0.0475
 Facility County: San Bernardino

MAP FINDINGS
FOCUS MAP 9

Map ID Site Database(s) EPA ID Number

OMEGA HWT (Continued)

1001231420

[Click this hyperlink](#) while viewing on your computer to access
-1 additional CA_HAZNET: record(s) in the EDR Site Report.

RCRA-NonGen:

Date form received by agency: 04/19/1999
Facility name: OMEGA HWT
Facility address: 585 BIRCH CT UNIT A
COLTON, CA 92324
EPA ID: CAR000045013
Mailing address: 1359 SILVER BLUFF RD STE G19
AIKEN, SC 29803
Contact: JAIME CEBALLOS
Contact address: 500 S RANCHO STE F
COLTON, CA 92324
Contact country: US
Contact telephone: (909) 370-4064
Contact email: Not reported
EPA Region: 09
Classification: Non-Generator
Description: Handler: Non-Generators do not presently generate hazardous waste

Owner/Operator Summary:

Owner/operator name: TIM TRAPUZZANO
Owner/operator address: 1359 SILVER BLUFF RD STE G19
AIKEN, SC 29803
Owner/operator country: Not reported
Owner/operator telephone: (803) 643-7067
Legal status: Private
Owner/Operator Type: Owner
Owner/Op start date: Not reported
Owner/Op end date: Not reported

Handler Activities Summary:

U.S. importer of hazardous waste: Unknown
Mixed waste (haz. and radioactive): Unknown
Recycler of hazardous waste: No
Transporter of hazardous waste: No
Treater, storer or disposer of HW: No
Underground injection activity: No
On-site burner exemption: Unknown
Furnace exemption: Unknown
Used oil fuel burner: No
Used oil processor: No
Used oil refiner: No
Used oil fuel marketer to burner: No
Used oil Specification marketer: No
Used oil transfer facility: No
Used oil transporter: No
Off-site waste receiver: Commercial status unknown

Violation Status: No violations found

MAP FINDINGS
FOCUS MAP 9

Map ID	Site	Database(s)	EPA ID Number
282	CONCRETE CORING CO 575 BIRCH ST COLTON, CA 92324 HAZNET: Gepaid: CAL000012553 Contact: UNDELIVERABLE SURVEY 2-21-95LC Telephone: -- Facility Addr2: Not reported Mailing Name: Not reported Mailing Address: 575 BIRCH ST Mailing City,St,Zip: COLTON, CA 923240000 Gen County: San Bernardino TSD EPA ID: CAD982042475 TSD County: Solano Waste Category: Asbestos-containing waste Disposal Method: Disposal, Land Fill Tons: 0.84 Facility County: Not reported	HAZNET	S108203024 N/A
282	ELIZABETH SHUTTERS 525 S RANCHO AVE COLTON, CA 92324 HAZNET: Gepaid: CAL000291855 Contact: JOE AGNEW Telephone: 9098251531 Facility Addr2: Not reported Mailing Name: Not reported Mailing Address: 525 S RANCHO AVE Mailing City,St,Zip: COLTON, CA 923243240 Gen County: San Bernardino TSD EPA ID: CAD008302903 TSD County: Los Angeles Waste Category: Unspecified organic liquid mixture Disposal Method: Recycler Tons: 2.52 Facility County: Not reported	HAZNET	S108205965 N/A
282	ELIZABETH B TAYLER SHUTTERS, INC 525 S RANCHO AVE COLTON, CA 92324 EMI: Year: 2002 Carbon Monoxide Emissions Tons/Yr: 36 Air Basin: SC Facility ID: 129213 Air District Name: SC SIC Code: 2591 Air District Name: SOUTH COAST AQMD Community Health Air Pollution Info System: Not reported Consolidated Emission Reporting Rule: Not reported Total Organic Hydrocarbon Gases Tons/Yr: 4 Reactive Organic Gases Tons/Yr: 4 Carbon Monoxide Emissions Tons/Yr: 0 NOX - Oxides of Nitrogen Tons/Yr: 0	EMI	S106830605 N/A

MAP FINDINGS
FOCUS MAP 9

Map ID	Site	Database(s)	EPA ID Number
--------	------	-------------	---------------

ELIZABETH B TAYLER SHUTTERS, INC (Continued)

S106830605

SOX - Oxides of Sulphur Tons/Yr:	0
Particulate Matter Tons/Yr:	0
Part. Matter 10 Micrometers & Smlr Tons/Yr:	0
Year:	2003
Carbon Monoxide Emissions Tons/Yr:	36
Air Basin:	SC
Facility ID:	129213
Air District Name:	SC
SIC Code:	2591
Air District Name:	SOUTH COAST AQMD
Community Health Air Pollution Info System:	Not reported
Consolidated Emission Reporting Rule:	Not reported
Total Organic Hydrocarbon Gases Tons/Yr:	4
Reactive Organic Gases Tons/Yr:	4
Carbon Monoxide Emissions Tons/Yr:	0
NOX - Oxides of Nitrogen Tons/Yr:	0
SOX - Oxides of Sulphur Tons/Yr:	0
Particulate Matter Tons/Yr:	0
Part. Matter 10 Micrometers & Smlr Tons/Yr:	0
Year:	2004
Carbon Monoxide Emissions Tons/Yr:	36
Air Basin:	SC
Facility ID:	129213
Air District Name:	SC
SIC Code:	2591
Air District Name:	SOUTH COAST AQMD
Community Health Air Pollution Info System:	Not reported
Consolidated Emission Reporting Rule:	Not reported
Total Organic Hydrocarbon Gases Tons/Yr:	3.826
Reactive Organic Gases Tons/Yr:	3.78
Carbon Monoxide Emissions Tons/Yr:	0
NOX - Oxides of Nitrogen Tons/Yr:	0
SOX - Oxides of Sulphur Tons/Yr:	0
Particulate Matter Tons/Yr:	0
Part. Matter 10 Micrometers & Smlr Tons/Yr:	0
Year:	2005
Carbon Monoxide Emissions Tons/Yr:	36
Air Basin:	SC
Facility ID:	129213
Air District Name:	SC
SIC Code:	2591
Air District Name:	SOUTH COAST AQMD
Community Health Air Pollution Info System:	Not reported
Consolidated Emission Reporting Rule:	Not reported
Total Organic Hydrocarbon Gases Tons/Yr:	3.01797
Reactive Organic Gases Tons/Yr:	2.974394311
Carbon Monoxide Emissions Tons/Yr:	.0429
NOX - Oxides of Nitrogen Tons/Yr:	.159
SOX - Oxides of Sulphur Tons/Yr:	.000735
Particulate Matter Tons/Yr:	.00919
Part. Matter 10 Micrometers & Smlr Tons/Yr:	.00919

MAP FINDINGS
FOCUS MAP 9

Map ID	Site	Database(s)	EPA ID Number
282	LIZ SHUTTER 525 S RANCHO AVE COLTON, CA 92324 HAZNET: Gepaid: CAC002574159 Contact: JOE AGNEW Telephone: 8007488377 Facility Addr2: Not reported Mailing Name: Not reported Mailing Address: 525 S RANCHO AVE Mailing City,St,Zip: COLTON, CA 923240000 Gen County: San Bernardino TSD EPA ID: CAD008252405 TSD County: Los Angeles Waste Category: Off-specification, aged, or surplus organics Disposal Method: Recycler Tons: 0.12 Facility County: Not reported	HAZNET	S108212368 N/A
282	J.D.'S METAL FABRICATION INC 555 BIRCH CT. #D COLTON, CA 92324 EMI: Year: 1990 Carbon Monoxide Emissions Tons/Yr: 36 Air Basin: SC Facility ID: 76587 Air District Name: SC SIC Code: 3441 Air District Name: SOUTH COAST AQMD Community Health Air Pollution Info System: Not reported Consolidated Emission Reporting Rule: Not reported Total Organic Hydrocarbon Gases Tons/Yr: 0 Reactive Organic Gases Tons/Yr: 0 Carbon Monoxide Emissions Tons/Yr: 0 NOX - Oxides of Nitrogen Tons/Yr: 0 SOX - Oxides of Sulphur Tons/Yr: 0 Particulate Matter Tons/Yr: 0 Part. Matter 10 Micrometers & Smlr Tons/Yr: 0	EMI	S106833311 N/A
283	HOGAR PUBLISHING CO INC 510 BIRCH COURT COLTON, CA 92324 HAZNET: Gepaid: CAL000021639 Contact: GARBER GENE Telephone: 0000000000 Facility Addr2: Not reported Mailing Name: Not reported Mailing Address: 510 BIRCH CT Mailing City,St,Zip: COLTON, CA 923243244 Gen County: San Bernardino TSD EPA ID: CAT080033681 TSD County: Los Angeles Waste Category: Unspecified aqueous solution	HAZNET EMI	1002849529 N/A

MAP FINDINGS
FOCUS MAP 9

Map ID Site Database(s) EPA ID Number

HOGAR PUBLISHING CO INC (Continued)

1002849529

Disposal Method: Recycler
Tons: .2085
Facility County: San Bernardino

Gepaid: CAL000021639
Contact: GARBER GENE
Telephone: 0000000000
Facility Addr2: Not reported
Mailing Name: Not reported
Mailing Address: 510 BIRCH CT
Mailing City,St,Zip: COLTON, CA 923243244
Gen County: San Bernardino
TSD EPA ID: CAT080033681
TSD County: Los Angeles
Waste Category: Unspecified organic liquid mixture
Disposal Method: Disposal, Land Fill
Tons: .3336
Facility County: San Bernardino

Gepaid: CAL000021639
Contact: GARBER GENE
Telephone: 0000000000
Facility Addr2: Not reported
Mailing Name: Not reported
Mailing Address: 510 BIRCH CT
Mailing City,St,Zip: COLTON, CA 923243244
Gen County: San Bernardino
TSD EPA ID: CAT080033681
TSD County: Los Angeles
Waste Category: Other organic solids
Disposal Method: Disposal, Land Fill
Tons: 1.6856
Facility County: San Bernardino

Gepaid: CAL000021639
Contact: GARBER GENE
Telephone: 0000000000
Facility Addr2: Not reported
Mailing Name: Not reported
Mailing Address: 510 BIRCH CT
Mailing City,St,Zip: COLTON, CA 923243244
Gen County: San Bernardino
TSD EPA ID: CAT080033681
TSD County: Los Angeles
Waste Category: Unspecified alkaline solution
Disposal Method: Recycler
Tons: .3336
Facility County: San Bernardino

Gepaid: CAL000021639
Contact: GARBER GENE
Telephone: 0000000000
Facility Addr2: Not reported
Mailing Name: Not reported
Mailing Address: 510 BIRCH CT
Mailing City,St,Zip: COLTON, CA 923243244
Gen County: San Bernardino

MAP FINDINGS
FOCUS MAP 9

Map ID	Site	Database(s)	EPA ID Number
--------	------	-------------	---------------

HOGAR PUBLISHING CO INC (Continued)

1002849529

TSD EPA ID: CAT080033681
TSD County: Los Angeles
Waste Category: Unspecified aqueous solution
Disposal Method: Disposal, Land Fill
Tons: .6255
Facility County: San Bernardino

[Click this hyperlink](#) while viewing on your computer to access 6 additional CA_HAZNET: record(s) in the EDR Site Report.

EMI:

Year: 1990
Carbon Monoxide Emissions Tons/Yr: 36
Air Basin: SC
Facility ID: 60407
Air District Name: SC
SIC Code: 2759
Air District Name: SOUTH COAST AQMD
Community Health Air Pollution Info System: Not reported
Consolidated Emission Reporting Rule: Not reported
Total Organic Hydrocarbon Gases Tons/Yr: 1
Reactive Organic Gases Tons/Yr: 1
Carbon Monoxide Emissions Tons/Yr: 0
NOX - Oxides of Nitrogen Tons/Yr: 0
SOX - Oxides of Sulphur Tons/Yr: 0
Particulate Matter Tons/Yr: 0
Part. Matter 10 Micrometers & Smllr Tons/Yr: 0

283

**HOBAR PUBLISHING
510 BIRCH CT
COLTON, CA 92324**

**RCRA-SQG 1004675608
FINDS CAR000075069**

RCRA-SQG:

Date form received by agency: 06/08/2000
Facility name: HOBAR PUBLISHING
Facility address: 510 BIRCH CT
COLTON, CA 92324
EPA ID: CAR000075069
Contact: CHUCK GARBER
Contact address: 510 BIRCH CT
COLTON, CA 92324
Contact country: US
Contact telephone: (909) 370-2774
Contact email: Not reported
EPA Region: 09
Classification: Small Small Quantity Generator
Description: Handler: generates more than 100 and less than 1000 kg of hazardous waste during any calendar month and accumulates less than 6000 kg of hazardous waste at any time; or generates 100 kg or less of hazardous waste during any calendar month, and accumulates more than 1000 kg of hazardous waste at any time

Owner/Operator Summary:

Owner/operator name: HOGAR PUBLISHING
Owner/operator address: 510 BIRCH CT
COLTON, CA 92324
Owner/operator country: Not reported

MAP FINDINGS
FOCUS MAP 9

Map ID Site Database(s) EPA ID Number

HOBAR PUBLISHING (Continued)

1004675608

Owner/operator telephone: (909) 370-2774
Legal status: Private
Owner/Operator Type: Owner
Owner/Op start date: Not reported
Owner/Op end date: Not reported

Handler Activities Summary:

U.S. importer of hazardous waste: Unknown
Mixed waste (haz. and radioactive): Unknown
Recycler of hazardous waste: No
Transporter of hazardous waste: No
Treater, storer or disposer of HW: No
Underground injection activity: No
On-site burner exemption: Unknown
Furnace exemption: Unknown
Used oil fuel burner: No
Used oil processor: No
User oil refiner: No
Used oil fuel marketer to burner: No
Used oil Specification marketer: No
Used oil transfer facility: No
Used oil transporter: No
Off-site waste receiver: Commercial status unknown

Hazardous Waste Summary:

Waste code: D001
Waste name: IGNITABLE HAZARDOUS WASTES ARE THOSE WASTES WHICH HAVE A FLASHPOINT OF LESS THAN 140 DEGREES FAHRENHEIT AS DETERMINED BY A PENSKEY-MARTENS CLOSED CUP FLASH POINT TESTER. ANOTHER METHOD OF DETERMINING THE FLASH POINT OF A WASTE IS TO REVIEW THE MATERIAL SAFETY DATA SHEET, WHICH CAN BE OBTAINED FROM THE MANUFACTURER OR DISTRIBUTOR OF THE MATERIAL. LACQUER THINNER IS AN EXAMPLE OF A COMMONLY USED SOLVENT WHICH WOULD BE CONSIDERED AS IGNITABLE HAZARDOUS WASTE.

Waste code: D018
Waste name: BENZENE

Waste code: D039
Waste name: TETRACHLOROETHYLENE

Violation Status: No violations found

FINDS:

Other Pertinent Environmental Activity Identified at Site

RCRAInfo is a national information system that supports the Resource Conservation and Recovery Act (RCRA) program through the tracking of events and activities related to facilities that generate, transport, and treat, store, or dispose of hazardous waste. RCRAInfo allows RCRA program staff to track the notification, permit, compliance, and corrective action activities required under RCRA.

MAP FINDINGS
FOCUS MAP 9

Map ID	Site	Database(s)	EPA ID Number
288	WRIGHT'S MFG., INC., DBA WRIGH 580 S RANCHO AVE COLTON, CA 92324 HIST UST: Region: STATE Facility ID: 00000040547 Facility Type: Other Other Type: SUB CONTRACTOR Total Tanks: 0001 Contact Name: ELDEN PACK Telephone: 7148257213 Owner Name: WRIGHT'S MFG., INC. DBA WRIGHT Owner Address: 395 E. VALLEY BLVD. Owner City,St,Zip: COLTON, CA 92324 Tank Num: 001 Container Num: 1 Year Installed: Not reported Tank Capacity: 00001000 Tank Used for: PRODUCT Type of Fuel: REGULAR Tank Construction: Not reported Leak Detection: Visual	HIST UST	U001574716 N/A
288	HOPKINS, DAVID PAINT/DRYWALL 600 S RANCHO AVE COLTON, CA 92324 HIST UST: Region: STATE Facility ID: 00000019680 Facility Type: Other Other Type: CONSTRUCTION Total Tanks: 0002 Contact Name: MAX HOPKINS OR JOHN GONZALES Telephone: 7148255085 Owner Name: MAX HOPKINS & JOHN GONZALES Owner Address: 600 S. RANCHO AVENUE Owner City,St,Zip: COLTON, CA 92324 Tank Num: 001 Container Num: 1 Year Installed: 1971 Tank Capacity: 00012000 Tank Used for: PRODUCT Type of Fuel: PREMIUM Tank Construction: Not reported Leak Detection: Stock Inventor Tank Num: 002 Container Num: 2 Year Installed: 1971 Tank Capacity: 00005000 Tank Used for: PRODUCT Type of Fuel: Not reported Tank Construction: Not reported Leak Detection: Stock Inventor	HIST UST San Bern. Co. Permit SWEEPS UST	U001574684 N/A

MAP FINDINGS
FOCUS MAP 9

Map ID Site Database(s) EPA ID Number

HOPKINS, DAVID PAINT/DRYWALL (Continued)

U001574684

San Bern. Co. Permit:

Region: SAN BERNARDINO
Facility ID: FA0002652
Owner: DAVID HOPKINS PAINT/DRWL
Permit Number: PT0005089
Permit Category: SPECIAL GENERATOR(B)
Facility Status: INACTIVE
Expiration Date: 8/31/2002 12:00:00AM

Region: SAN BERNARDINO
Facility ID: FA0002652
Owner: DAVID HOPKINS PAINT/DRWL
Permit Number: PT0005090
Permit Category: HAZMAT HANDLER 0-10 EMPLOYEES
Facility Status: INACTIVE
Expiration Date: 8/31/2002 12:00:00AM

SWEEPS UST:

Status: A
Comp Number: 19680
Number: 9
Board Of Equalization: Not reported
Ref Date: 03-24-92
Act Date: 03-24-92
Created Date: 02-29-88
Tank Status: Not reported
Owner Tank Id: Not reported
Swrcb Tank Id: Not reported
Actv Date: Not reported
Capacity: Not reported
Tank Use: Not reported
Stg: Not reported
Content: Not reported
Number Of Tanks: Not reported

Status: Not reported
Comp Number: 19680
Number: Not reported
Board Of Equalization: Not reported
Ref Date: Not reported
Act Date: Not reported
Created Date: Not reported
Tank Status: Not reported
Owner Tank Id: Not reported
Swrcb Tank Id: 36-000-019680-000001
Actv Date: Not reported
Capacity: 12000
Tank Use: M.V. FUEL
Stg: PRODUCT
Content: REG UNLEADED
Number Of Tanks: 2

Status: Not reported
Comp Number: 19680
Number: Not reported
Board Of Equalization: Not reported

MAP FINDINGS
FOCUS MAP 9

Map ID	Site	Database(s)	EPA ID Number
--------	------	-------------	---------------

HOPKINS, DAVID PAINT/DRYWALL (Continued)

U001574684

Ref Date: Not reported
 Act Date: Not reported
 Created Date: Not reported
 Tank Status: Not reported
 Owner Tank Id: Not reported
 Swrcb Tank Id: 36-000-019680-000002
 Actv Date: Not reported
 Capacity: 6000
 Tank Use: M.V. FUEL
 Stg: PRODUCT
 Content: LEADED
 Number Of Tanks: Not reported

288

**BRITHINEE ELECTRIC
620 S RANCHO
COLTON, CA 92324**

**RCRA-SQG 1000409585
FINDS CAD981457369
HAZNET
HIST UST
EMI
San Bern. Co. Permit**

RCRA-SQG:

Date form received by agency: 09/01/1996
 Facility name: BRITHINEE ELECTRIC
 Facility address: 620 SOUTH RANCHO AVENUE
 COLTON, CA 92324
 EPA ID: CAD981457369
 Contact: Not reported
 Contact address: Not reported
 Not reported
 Contact country: Not reported
 Contact telephone: Not reported
 Contact email: Not reported
 EPA Region: 09
 Classification: Small Small Quantity Generator
 Description: Handler: generates more than 100 and less than 1000 kg of hazardous waste during any calendar month and accumulates less than 6000 kg of hazardous waste at any time; or generates 100 kg or less of hazardous waste during any calendar month, and accumulates more than 1000 kg of hazardous waste at any time

Owner/Operator Summary:

Owner/operator name: DONALD BRITHINEE
 Owner/operator address: NOT REQUIRED
 NOT REQUIRED, ME 99999
 Owner/operator country: Not reported
 Owner/operator telephone: (415) 555-1212
 Legal status: Private
 Owner/Operator Type: Owner
 Owner/Op start date: Not reported
 Owner/Op end date: Not reported
 Owner/operator name: NOT REQUIRED
 Owner/operator address: NOT REQUIRED
 NOT REQUIRED, ME 99999
 Owner/operator country: Not reported
 Owner/operator telephone: (415) 555-1212
 Legal status: Private

MAP FINDINGS
FOCUS MAP 9

Map ID Site Database(s) EPA ID Number

BRITHINEE ELECTRIC (Continued)

1000409585

Owner/Operator Type: Operator
Owner/Op start date: Not reported
Owner/Op end date: Not reported

Handler Activities Summary:

U.S. importer of hazardous waste: Unknown
Mixed waste (haz. and radioactive): Unknown
Recycler of hazardous waste: No
Transporter of hazardous waste: No
Treater, storer or disposer of HW: No
Underground injection activity: No
On-site burner exemption: Unknown
Furnace exemption: Unknown
Used oil fuel burner: No
Used oil processor: No
User oil refiner: No
Used oil fuel marketer to burner: No
Used oil Specification marketer: No
Used oil transfer facility: No
Used oil transporter: No
Off-site waste receiver: Commercial status unknown

Historical Generators:

Date form received by agency: 09/01/1996
Facility name: BRITHINEE ELECTRIC
Classification: Small Quantity Generator

Date form received by agency: 04/02/1986
Facility name: BRITHINEE ELECTRIC
Classification: Small Quantity Generator

Violation Status: No violations found

FINDS:

Other Pertinent Environmental Activity Identified at Site

California - Hazardous Waste Tracking System - Datamart

The NEI (National Emissions Inventory) database contains information on stationary and mobile sources that emit criteria air pollutants and their precursors, as well as hazardous air pollutants (HAPs).

RCRAInfo is a national information system that supports the Resource Conservation and Recovery Act (RCRA) program through the tracking of events and activities related to facilities that generate, transport, and treat, store, or dispose of hazardous waste. RCRAInfo allows RCRA program staff to track the notification, permit, compliance, and corrective action activities required under RCRA.

HAZNET:

Gepaid: CAD981457369
Contact: WALLACE P BRITHINEE
Telephone: 9098257971
Facility Addr2: Not reported
Mailing Name: Not reported

MAP FINDINGS
FOCUS MAP 9

Map ID	Site	Database(s)	EPA ID Number
--------	------	-------------	---------------

BRITHINEE ELECTRIC (Continued)

1000409585

Mailing Address: 620 SO RANCHO AVE
Mailing City,St,Zip: COLTON, CA 923240000
Gen County: San Bernardino
TSD EPA ID: CAD028409019
TSD County: Los Angeles
Waste Category: Tank bottom waste
Disposal Method: Treatment, Tank
Tons: 6.2550
Facility County: San Bernardino

Gepaid: CAD981457369
Contact: WALLACE P BRITHINEE
Telephone: 9098257971
Facility Addr2: Not reported
Mailing Name: Not reported
Mailing Address: 620 SO RANCHO AVE
Mailing City,St,Zip: COLTON, CA 923240000
Gen County: San Bernardino
TSD EPA ID: CAT080013352
TSD County: Los Angeles
Waste Category: Tank bottom waste
Disposal Method: Recycler
Tons: 10.4250
Facility County: San Bernardino

Gepaid: CAD981457369
Contact: WALLACE P BRITHINEE
Telephone: 9098257971
Facility Addr2: Not reported
Mailing Name: Not reported
Mailing Address: 620 SO RANCHO AVE
Mailing City,St,Zip: COLTON, CA 923240000
Gen County: San Bernardino
TSD EPA ID: CAD980883177
TSD County: Kern
Waste Category: Tank bottom waste
Disposal Method: Recycler
Tons: 14.5950
Facility County: San Bernardino

Gepaid: CAD981457369
Contact: WALLACE P BRITHINEE
Telephone: 9098257971
Facility Addr2: Not reported
Mailing Name: Not reported
Mailing Address: 620 SO RANCHO AVE
Mailing City,St,Zip: COLTON, CA 923240000
Gen County: San Bernardino
TSD EPA ID: CAT000613893
TSD County: Los Angeles
Waste Category: Oxygenated solvents (acetone, butanol, ethyl acetate, etc.)
Disposal Method: Transfer Station
Tons: .0435
Facility County: San Bernardino

Gepaid: CAD981457369
Contact: LYNDA BUTEK

MAP FINDINGS
FOCUS MAP 9

Map ID Site Database(s) EPA ID Number

BRITHINEE ELECTRIC (Continued)

1000409585

Telephone: 9098257971
Facility Addr2: Not reported
Mailing Name: Not reported
Mailing Address: 620 SO RANCHO AVE
Mailing City,St,Zip: COLTON, CA 923240000
Gen County: San Bernardino
TSD EPA ID: Not reported
TSD County: Los Angeles
Waste Category: Tank bottom waste
Disposal Method: Treatment, Tank
Tons: 6.25
Facility County: Not reported

[Click this hyperlink](#) while viewing on your computer to access
14 additional CA_HAZNET: record(s) in the EDR Site Report.

HIST UST:

Region: STATE
Facility ID: 00000048747
Facility Type: Other
Other Type: ELECT MTR SER & SALE
Total Tanks: 0002
Contact Name: DONALD OR WALLACE BRITHINEE
Telephone: 7148257971
Owner Name: BRITHINEE ELECTRIC
Owner Address: 620 SO RANCHO
Owner City,St,Zip: COLTON, CA 92324

Tank Num: 001
Container Num: 1-550
Year Installed: 1973
Tank Capacity: 00000550
Tank Used for: PRODUCT
Type of Fuel: UNLEADED
Tank Construction: 12 gauge
Leak Detection: None

Tank Num: 002
Container Num: 2-1000
Year Installed: 1973
Tank Capacity: 00001000
Tank Used for: PRODUCT
Type of Fuel: UNLEADED
Tank Construction: 10 gauge
Leak Detection: None

EMI:

Year: 1990
Carbon Monoxide Emissions Tons/Yr: 36
Air Basin: SC
Facility ID: 426
Air District Name: SC
SIC Code: 3621
Air District Name: SOUTH COAST AQMD
Community Health Air Pollution Info System: Not reported
Consolidated Emission Reporting Rule: Not reported

MAP FINDINGS
FOCUS MAP 9

Map ID	Site	Database(s)	EPA ID Number
--------	------	-------------	---------------

BRITHINEE ELECTRIC (Continued)

1000409585

Total Organic Hydrocarbon Gases Tons/Yr: 0
 Reactive Organic Gases Tons/Yr: 0
 Carbon Monoxide Emissions Tons/Yr: 0
 NOX - Oxides of Nitrogen Tons/Yr: 0
 SOX - Oxides of Sulphur Tons/Yr: 0
 Particulate Matter Tons/Yr: 0
 Part. Matter 10 Micrometers & Smlr Tons/Yr: 0

Year: 1993
 Carbon Monoxide Emissions Tons/Yr: 36
 Air Basin: SC
 Facility ID: 426
 Air District Name: SC
 SIC Code: 3621
 Air District Name: SOUTH COAST AQMD
 Community Health Air Pollution Info System: Not reported
 Consolidated Emission Reporting Rule: Not reported
 Total Organic Hydrocarbon Gases Tons/Yr: 3
 Reactive Organic Gases Tons/Yr: 2
 Carbon Monoxide Emissions Tons/Yr: 0
 NOX - Oxides of Nitrogen Tons/Yr: 0
 SOX - Oxides of Sulphur Tons/Yr: 0
 Particulate Matter Tons/Yr: 0
 Part. Matter 10 Micrometers & Smlr Tons/Yr: 0

Year: 1995
 Carbon Monoxide Emissions Tons/Yr: 36
 Air Basin: SC
 Facility ID: 426
 Air District Name: SC
 SIC Code: 3621
 Air District Name: SOUTH COAST AQMD
 Community Health Air Pollution Info System: Not reported
 Consolidated Emission Reporting Rule: Not reported
 Total Organic Hydrocarbon Gases Tons/Yr: 3
 Reactive Organic Gases Tons/Yr: 2
 Carbon Monoxide Emissions Tons/Yr: 0
 NOX - Oxides of Nitrogen Tons/Yr: 0
 SOX - Oxides of Sulphur Tons/Yr: 0
 Particulate Matter Tons/Yr: 0
 Part. Matter 10 Micrometers & Smlr Tons/Yr: 0

Year: 1996
 Carbon Monoxide Emissions Tons/Yr: 36
 Air Basin: SC
 Facility ID: 426
 Air District Name: SC
 SIC Code: 3621
 Air District Name: SOUTH COAST AQMD
 Community Health Air Pollution Info System: Not reported
 Consolidated Emission Reporting Rule: Not reported
 Total Organic Hydrocarbon Gases Tons/Yr: 3
 Reactive Organic Gases Tons/Yr: 1
 Carbon Monoxide Emissions Tons/Yr: 0
 NOX - Oxides of Nitrogen Tons/Yr: 0
 SOX - Oxides of Sulphur Tons/Yr: 0
 Particulate Matter Tons/Yr: 0

MAP FINDINGS
FOCUS MAP 9

Map ID	Site	Database(s)	EPA ID Number
--------	------	-------------	---------------

BRITHINEE ELECTRIC (Continued)

1000409585

Part. Matter 10 Micrometers & Smlr Tons/Yr:	0
Year:	1997
Carbon Monoxide Emissions Tons/Yr:	36
Air Basin:	SC
Facility ID:	426
Air District Name:	SC
SIC Code:	3621
Air District Name:	SOUTH COAST AQMD
Community Health Air Pollution Info System:	Not reported
Consolidated Emission Reporting Rule:	Not reported
Total Organic Hydrocarbon Gases Tons/Yr:	2
Reactive Organic Gases Tons/Yr:	1
Carbon Monoxide Emissions Tons/Yr:	0
NOX - Oxides of Nitrogen Tons/Yr:	0
SOX - Oxides of Sulphur Tons/Yr:	0
Particulate Matter Tons/Yr:	0
Part. Matter 10 Micrometers & Smlr Tons/Yr:	0
Year:	1998
Carbon Monoxide Emissions Tons/Yr:	36
Air Basin:	SC
Facility ID:	426
Air District Name:	SC
SIC Code:	3621
Air District Name:	SOUTH COAST AQMD
Community Health Air Pollution Info System:	Not reported
Consolidated Emission Reporting Rule:	Not reported
Total Organic Hydrocarbon Gases Tons/Yr:	2
Reactive Organic Gases Tons/Yr:	1
Carbon Monoxide Emissions Tons/Yr:	0
NOX - Oxides of Nitrogen Tons/Yr:	0
SOX - Oxides of Sulphur Tons/Yr:	0
Particulate Matter Tons/Yr:	0
Part. Matter 10 Micrometers & Smlr Tons/Yr:	0
Year:	1999
Carbon Monoxide Emissions Tons/Yr:	36
Air Basin:	SC
Facility ID:	426
Air District Name:	SC
SIC Code:	3621
Air District Name:	SOUTH COAST AQMD
Community Health Air Pollution Info System:	Not reported
Consolidated Emission Reporting Rule:	Not reported
Total Organic Hydrocarbon Gases Tons/Yr:	2
Reactive Organic Gases Tons/Yr:	1
Carbon Monoxide Emissions Tons/Yr:	0
NOX - Oxides of Nitrogen Tons/Yr:	0
SOX - Oxides of Sulphur Tons/Yr:	0
Particulate Matter Tons/Yr:	0
Part. Matter 10 Micrometers & Smlr Tons/Yr:	0
Year:	2000
Carbon Monoxide Emissions Tons/Yr:	36
Air Basin:	SC
Facility ID:	426

MAP FINDINGS
FOCUS MAP 9

Map ID	Site	Database(s)	EPA ID Number
--------	------	-------------	---------------

BRITHINEE ELECTRIC (Continued)

1000409585

Air District Name: SC
 SIC Code: 3621
 Air District Name: SOUTH COAST AQMD
 Community Health Air Pollution Info System: Not reported
 Consolidated Emission Reporting Rule: Not reported
 Total Organic Hydrocarbon Gases Tons/Yr: 2
 Reactive Organic Gases Tons/Yr: 1
 Carbon Monoxide Emissions Tons/Yr: 0
 NOX - Oxides of Nitrogen Tons/Yr: 0
 SOX - Oxides of Sulphur Tons/Yr: 0
 Particulate Matter Tons/Yr: 0
 Part. Matter 10 Micrometers & Smlr Tons/Yr: 0

Year: 2001
 Carbon Monoxide Emissions Tons/Yr: 36
 Air Basin: SC
 Facility ID: 426
 Air District Name: SC
 SIC Code: 3621
 Air District Name: SOUTH COAST AQMD
 Community Health Air Pollution Info System: Not reported
 Consolidated Emission Reporting Rule: Not reported
 Total Organic Hydrocarbon Gases Tons/Yr: 2
 Reactive Organic Gases Tons/Yr: 2
 Carbon Monoxide Emissions Tons/Yr: 0
 NOX - Oxides of Nitrogen Tons/Yr: 0
 SOX - Oxides of Sulphur Tons/Yr: 0
 Particulate Matter Tons/Yr: 0
 Part. Matter 10 Micrometers & Smlr Tons/Yr: 0

San Bern. Co. Permit:

Region: SAN BERNARDINO
 Facility ID: FA0001570
 Owner: BRITHINEE ELECTRIC
 Permit Number: PT0002541
 Permit Category: SPECIAL HANDLER
 Facility Status: ACTIVE
 Expiration Date: 5/31/2008 12:00:00AM

Region: SAN BERNARDINO
 Facility ID: FA0001570
 Owner: BRITHINEE ELECTRIC
 Permit Number: PT0002542
 Permit Category: SPECIAL GENERATOR(B)
 Facility Status: ACTIVE
 Expiration Date: 5/31/2008 12:00:00AM

290

**655 S 7TH STREET
COLTON, CA 92324**

**CDL S107535621
N/A**

CDL:

Facility ID: 199810026
 Date: 1998-10-06 00:00:00
 Lab Type: Illegal Drug Lab (L) - location where an illegal drug lab was operated or drug lab equipment and/or materials were stored.

MAP FINDINGS
FOCUS MAP 9

Map ID	Site	Database(s)	EPA ID Number
296	SCE-COLTON CEMENT SUBSTATION RANCHO / GEORGIA COLTON, CA 92324	San Bern. Co. Permit	S104905503 N/A
	San Bern. Co. Permit:		
	Region: SAN BERNARDINO		
	Facility ID: FA0000050		
	Owner: SOUTHERN CALIFORNIA EDISON		
	Permit Number: PT0000297		
	Permit Category: HAZMAT HANDLER 0-10 EMPLOYEES		
	Facility Status: ACTIVE		
	Expiration Date: 2/28/2009 12:00:00AM		
296	COLTON PLANT 695 S RANCHO AVE COLTON, CA 92324	HIST UST	U001574657 N/A
	HIST UST:		
	Region: STATE		
	Facility ID: 00000021948		
	Facility Type: Other		
	Other Type: CEMENT MANUFACTURE		
	Total Tanks: 0000		
	Contact Name: G.E. THORNBERRY		
	Telephone: 7148254260		
	Owner Name: CALIFORNIA PORTLAND CEMENT COM		
	Owner Address: 800 WILSHIRE BOULEVARD		
	Owner City,St,Zip: LOS ANGELES, CA 90017		
	Tank Num: 001		
	Container Num: NO. 1		
	Year Installed: 1968		
	Tank Capacity: 00010000		
	Tank Used for: PRODUCT		
	Type of Fuel: DIESEL		
	Tank Construction: Not reported		
	Leak Detection: None		
	Tank Num: 002		
	Container Num: NO. 2		
	Year Installed: 1968		
	Tank Capacity: 00020000		
	Tank Used for: PRODUCT		
	Type of Fuel: UNLEADED		
	Tank Construction: Not reported		
	Leak Detection: None		
	Tank Num: 003		
	Container Num: NO. 3		
	Year Installed: 1968		
	Tank Capacity: 00001000		
	Tank Used for: WASTE		
	Type of Fuel: WASTE OIL		
	Tank Construction: Not reported		
	Leak Detection: None		

MAP FINDINGS
 FOCUS MAP 9

Map ID	Site	Database(s)	EPA ID Number
296	CALIFORNIA PORTLAND CEMENT COMPANY 695 SOUTH RANCHO AVENUE COLTON, CA 92324	HAZNET CHMIRS WMUDS/SWAT EMI	S104156510 N/A
	HAZNET: Gepaid: CAD008256372 Contact: TINA SENTNER Telephone: 6268526200 Facility Addr2: Not reported Mailing Name: Not reported Mailing Address: 2025 E FINANCIAL WAY Mailing City,St,Zip: GLENDORA, CA 917414692 Gen County: San Bernardino TSD EPA ID: AZD009015389 TSD County: 99 Waste Category: Off-specification, aged, or surplus inorganics Disposal Method: Transfer Station Tons: 0 Facility County: Not reported		
	Gepaid: CAD008256372 Contact: TINA SENTNER Telephone: 6268526200 Facility Addr2: Not reported Mailing Name: Not reported Mailing Address: 2025 E FINANCIAL WAY Mailing City,St,Zip: GLENDORA, CA 917414692 Gen County: San Bernardino TSD EPA ID: AZD009015389 TSD County: 99 Waste Category: Off-specification, aged, or surplus organics Disposal Method: Recycler Tons: 0.41 Facility County: San Bernardino		
	Gepaid: CAD008256372 Contact: TINA SENTNER Telephone: 6268526200 Facility Addr2: Not reported Mailing Name: Not reported Mailing Address: 2025 E FINANCIAL WAY Mailing City,St,Zip: GLENDORA, CA 917414692 Gen County: San Bernardino TSD EPA ID: CAD028409019 TSD County: San Bernardino Waste Category: 335 Disposal Method: Treatment, Tank Tons: 5.42 Facility County: San Bernardino		
	Gepaid: CAD008256372 Contact: TINA SENTNER Telephone: 6268526200 Facility Addr2: Not reported Mailing Name: Not reported Mailing Address: 2025 E FINANCIAL WAY Mailing City,St,Zip: GLENDORA, CA 917414692 Gen County: San Bernardino		

MAP FINDINGS
FOCUS MAP 9

Map ID Site Database(s) EPA ID Number

CALIFORNIA PORTLAND CEMENT COMPANY (Continued)

S104156510

TSD EPA ID: AZD009015389
TSD County: San Bernardino
Waste Category: Other organic solids
Disposal Method: Recycler
Tons: 0.1
Facility County: San Bernardino

Gepaid: CAD008256372
Contact: TINA SENTNER
Telephone: 6268526200
Facility Addr2: Not reported
Mailing Name: Not reported
Mailing Address: 2025 E FINANCIAL WAY
Mailing City,St,Zip: GLENDORA, CA 917414692
Gen County: San Bernardino
TSD EPA ID: CAD982444481
TSD County: San Bernardino
Waste Category: Unspecified oil-containing waste
Disposal Method: Transfer Station
Tons: 38.05
Facility County: San Bernardino

[Click this hyperlink](#) while viewing on your computer to access
2 additional CA_HAZNET: record(s) in the EDR Site Report.

CHMIRS:

OES Incident Number: 00-2143
OES notification: 5/15/200001:46:30 PM
OES Date: Not reported
OES Time: Not reported
Incident Date: Not reported
Date Completed: Not reported
Property Use: Not reported
Agency Id Number: Not reported
Agency Incident Number: Not reported
Time Notified: Not reported
Time Completed: Not reported
Surrounding Area: Not reported
Estimated Temperature: Not reported
Property Management: Not reported
Special Studies 1: Not reported
Special Studies 2: Not reported
Special Studies 3: Not reported
Special Studies 4: Not reported
Special Studies 5: Not reported
Special Studies 6: Not reported
More Than Two Substances Involved?: Not reported
Resp Agncy Personel # Of Decontaminated: Not reported
Responding Agency Personel # Of Injuries: Not reported
Responding Agency Personel # Of Fatalities: Not reported
Others Number Of Decontaminated: Not reported
Others Number Of Injuries: Not reported
Others Number Of Fatalities: Not reported
Vehicle Make/year: Not reported
Vehicle License Number: Not reported
Vehicle State: Not reported
Vehicle Id Number: Not reported

MAP FINDINGS
 FOCUS MAP 9

Map ID	Site	Database(s)	EPA ID Number
--------	------	-------------	---------------

CALIFORNIA PORTLAND CEMENT COMPANY (Continued)

S104156510

CA/DOT/PUC/ICC Number:	Not reported
Company Name:	Not reported
Reporting Officer Name/ID:	Not reported
Report Date:	Not reported
Comments:	Not reported
Facility Telephone:	Not reported
Waterway Involved:	No
Waterway:	Not reported
Spill Site:	Not reported
Cleanup By:	Reporting Party
Containment:	Not reported
What Happened:	Not reported
Type:	Not reported
Measure:	Not reported
Other:	Not reported
Date/Time:	Not reported
Year:	2000
Agency:	California Portland Cement Co
Incident Date:	5/15/200012:00:00 AM
Admin Agency:	San Bernardino County Health Department
Amount:	Not reported
Contained:	Yes
Site Type:	Industrial Plant
E Date:	Not reported
Substance:	Diesel
Quantity Released:	Not reported
BBLS:	0
Cups:	0
CUFT:	0
Gallons:	500
Grams:	0
Pounds:	0
Liters:	0
Ounces:	0
Pints:	0
Quarts:	0
Sheen:	0
Tons:	0
Unknown:	0
Description:	Not reported
Evacuations:	0
Number of Injuries:	0
Number of Fatalities:	0
Description:	Valve not completely shut which caused the fuel to spill out of the tank upon filling

WMUDS/SWAT:

Edit Date:	Not reported
Complexity:	Not reported
Primary Waste:	Not reported
Primary Waste Type:	Not reported
Secondary Waste:	Not reported
Secondary Waste Type:	Not reported
Base Meridian:	SB
NPID:	Not reported
Tonnage:	0
Regional Board ID:	Not reported

MAP FINDINGS
FOCUS MAP 9

Map ID Site Database(s) EPA ID Number

CALIFORNIA PORTLAND CEMENT COMPANY (Continued)

S104156510

Municipal Solid Waste: False
 Superorder: False
 Open To Public: False
 Waste List: False
 Agency Type: Not reported
 Agency Name: CALIFORNIA PORTLAND CEMENT
 Agency Department: Not reported
 Agency Address: Not reported
 Agency City,St,Zip: GLENDORA 90017
 Agency Contact: JOHN BENNETT
 Agency Telephone: 7148254260
 Land Owner Name: CALIFORNIA PORTLAND CEMENT
 Land Owner Address: Not reported
 Land Owner City,St,Zip: Not reported
 Land Owner Contact: Not reported
 Land Owner Phone: 7148254260
 Region: 8
 Facility Type: Not reported
 Facility Description: Not reported
 Facility Telephone: Not reported
 SWAT Facility Name: CALIFORNIA PORTLAND CEMENT - COLTON D.
 Primary SIC: Not reported
 Secondary SIC: Not reported
 Comments: Not reported
 Last Facility Editors: Not reported
 Waste Discharge System: False
 Solid Waste Assessment Test Program: True
 Toxic Pits Cleanup Act Program: False
 Resource Conservation Recovery Act: False
 Department of Defence: False
 Solid Waste Assessment Test Program: CALIFORNIA PORTLAND CEMENT
 Threat to Water Quality: Not reported
 Sub Chapter 15: False
 Regional Board Project Officer: GSR
 Number of WMUDS at Facility: 1
 Section Range: 01S04W30
 RCRA Facility: Not reported
 Waste Discharge Requirements: Not reported
 Self-Monitoring Rept. Frequency: Not reported
 Waste Discharge System ID: 8 360008NUR
 Solid Waste Information ID: 36-AA-0015

EMI:

Year: 2001
 Carbon Monoxide Emissions Tons/Yr: 36
 Air Basin: SC
 Facility ID: 800181
 Air District Name: SC
 SIC Code: 3241
 Air District Name: SOUTH COAST AQMD
 Community Health Air Pollution Info System: Y
 Consolidated Emission Reporting Rule: B
 Total Organic Hydrocarbon Gases Tons/Yr: 2
 Reactive Organic Gases Tons/Yr: 1
 Carbon Monoxide Emissions Tons/Yr: 137
 NOX - Oxides of Nitrogen Tons/Yr: 925
 SOX - Oxides of Sulphur Tons/Yr: 90

MAP FINDINGS
FOCUS MAP 9

Map ID	Site	Database(s)	EPA ID Number
	<p>CALIFORNIA PORTLAND CEMENT COMPANY (Continued)</p> <p>Particulate Matter Tons/Yr: 109 Part. Matter 10 Micrometers & Smlr Tons/Yr: 96</p>		S104156510
296	<p>AMAZON ENVIRONMENTAL, INC. 695 SOUTH RANCHO AVENUE COLTON, CA 92324</p> <p>RCRA-SQG: Date form received by agency: 01/20/2006 Facility name: AMAZON ENVIRONMENTAL, INC. Facility address: 695 SOUTH RANCHO AVENUE COLTON, CA 92324 EPA ID: CAL000262917 Mailing address: PO BOX 9306 WHITTIER, CA 90608 Contact: LORRAINE M SEGALA Contact address: Not reported Not reported Contact country: Not reported Contact telephone: (562) 789-9191 Contact email: AMAZONENV@EARTHLINK.NET EPA Region: 09 Classification: Small Small Quantity Generator Description: Handler: generates more than 100 and less than 1000 kg of hazardous waste during any calendar month and accumulates less than 6000 kg of hazardous waste at any time; or generates 100 kg or less of hazardous waste during any calendar month, and accumulates more than 1000 kg of hazardous waste at any time</p> <p>Owner/Operator Summary: Owner/operator name: AMAZON ENVIRONMENTAL INC Owner/operator address: Not reported Not reported Owner/operator country: US Owner/operator telephone: Not reported Legal status: Private Owner/Operator Type: Operator Owner/Op start date: 06/01/1998 Owner/Op end date: Not reported</p> <p>Owner/operator name: CALIFORNIA PORTLAND CEMENT INC Owner/operator address: P.O.BOX 3967 STATELINE, NV 89449 Owner/operator country: US Owner/operator telephone: Not reported Legal status: Private Owner/Operator Type: Owner Owner/Op start date: 01/01/1950 Owner/Op end date: Not reported</p> <p>Owner/operator name: ARNULFO GOMEZ Owner/operator address: Not reported Not reported Owner/operator country: US Owner/operator telephone: Not reported Legal status: Private Owner/Operator Type: Operator</p>	RCRA-SQG	1008194680 CAL000262917

MAP FINDINGS
FOCUS MAP 9

Map ID Site Database(s) EPA ID Number

AMAZON ENVIRONMENTAL, INC. (Continued)

1008194680

Owner/Op start date: 09/01/2003
Owner/Op end date: Not reported

Owner/operator name: CALIFORNIA PORTLAND CEMENT COMPANY
Owner/operator address: 695 SOUTH RANCHO AVE
COLTON, CA 92324

Owner/operator country: US
Owner/operator telephone: Not reported
Legal status: Private
Owner/Operator Type: Owner
Owner/Op start date: 01/01/1950
Owner/Op end date: Not reported

Handler Activities Summary:

U.S. importer of hazardous waste: No
Mixed waste (haz. and radioactive): No
Recycler of hazardous waste: No
Transporter of hazardous waste: No
Treater, storer or disposer of HW: No
Underground injection activity: No
On-site burner exemption: No
Furnace exemption: No
Used oil fuel burner: No
Used oil processor: No
User oil refiner: No
Used oil fuel marketer to burner: No
Used oil Specification marketer: No
Used oil transfer facility: No
Used oil transporter: No
Off-site waste receiver: Commercial status unknown

Universal Waste Summary:

Waste type: Batteries
Accumulated waste on-site: No
Generated waste on-site: No

Waste type: Lamps
Accumulated waste on-site: No
Generated waste on-site: No

Waste type: Pesticides
Accumulated waste on-site: No
Generated waste on-site: No

Waste type: Thermostats
Accumulated waste on-site: No
Generated waste on-site: No

Waste type: Batteries
Accumulated waste on-site: No
Generated waste on-site: No

Waste type: Lamps
Accumulated waste on-site: No
Generated waste on-site: No

MAP FINDINGS
FOCUS MAP 9

Map ID Site Database(s) EPA ID Number

AMAZON ENVIRONMENTAL, INC. (Continued)

1008194680

Waste type: Pesticides
Accumulated waste on-site: No
Generated waste on-site: No

Waste type: Thermostats
Accumulated waste on-site: No
Generated waste on-site: No

Historical Generators:

Date form received by agency: 01/20/2006
Facility name: AMAZON ENVIRONMENTAL, INC.
Classification: Large Quantity Generator

Date form received by agency: 02/12/2004
Facility name: AMAZON ENVIRONMENTAL, INC.
Site name: AMAZON ENVIRONMENTAL INC
Classification: Small Quantity Generator

Hazardous Waste Summary:

Waste code: D001
Waste name: IGNITABLE HAZARDOUS WASTES ARE THOSE WASTES WHICH HAVE A FLASHPOINT OF LESS THAN 140 DEGREES FAHRENHEIT AS DETERMINED BY A PENSKEY-MARTENS CLOSED CUP FLASH POINT TESTER. ANOTHER METHOD OF DETERMINING THE FLASH POINT OF A WASTE IS TO REVIEW THE MATERIAL SAFETY DATA SHEET, WHICH CAN BE OBTAINED FROM THE MANUFACTURER OR DISTRIBUTOR OF THE MATERIAL. LACQUER THINNER IS AN EXAMPLE OF A COMMONLY USED SOLVENT WHICH WOULD BE CONSIDERED AS IGNITABLE HAZARDOUS WASTE.

Waste code: 461
Waste name: 461

Waste code: D001
Waste name: IGNITABLE HAZARDOUS WASTES ARE THOSE WASTES WHICH HAVE A FLASHPOINT OF LESS THAN 140 DEGREES FAHRENHEIT AS DETERMINED BY A PENSKEY-MARTENS CLOSED CUP FLASH POINT TESTER. ANOTHER METHOD OF DETERMINING THE FLASH POINT OF A WASTE IS TO REVIEW THE MATERIAL SAFETY DATA SHEET, WHICH CAN BE OBTAINED FROM THE MANUFACTURER OR DISTRIBUTOR OF THE MATERIAL. LACQUER THINNER IS AN EXAMPLE OF A COMMONLY USED SOLVENT WHICH WOULD BE CONSIDERED AS IGNITABLE HAZARDOUS WASTE.

Biennial Reports:

Last Biennial Reporting Year: 2005

Annual Waste Handled:

Waste code: D001
Waste name: IGNITABLE HAZARDOUS WASTES ARE THOSE WASTES WHICH HAVE A FLASHPOINT OF LESS THAN 140 DEGREES FAHRENHEIT AS DETERMINED BY A PENSKEY-MARTENS CLOSED CUP FLASH POINT TESTER. ANOTHER METHOD OF DETERMINING THE FLASH POINT OF A WASTE IS TO REVIEW THE MATERIAL SAFETY DATA SHEET, WHICH CAN BE OBTAINED FROM THE MANUFACTURER OR DISTRIBUTOR OF THE MATERIAL. LACQUER THINNER IS AN EXAMPLE OF A COMMONLY USED SOLVENT WHICH WOULD BE CONSIDERED AS IGNITABLE HAZARDOUS WASTE.

Amount (Lbs): 6700

Violation Status: No violations found

MAP FINDINGS
FOCUS MAP 9

Map ID	Site	Database(s)	EPA ID Number
296	CALIFORNIA PORTLAND CEMENT 695 S RANCHO AVE COLTON, CA 92324 HIST FTTS INSP: Inspection Number: 19890118CA001 1 Region: 09 Inspection Date: Not reported Inspector: BERMAN Violation occurred: Yes Investigation Type: Section 6 PCB State Conducted Investigation Reason: Neutral Scheme, State Legislation Code: TSCA Facility Function: User	HIST FTTS	1008176497 N/A
296	695 SOUTH RANCHO AVENUE COLTON, CA 92324 RCRA-LQG: Date form received by agency: 02/28/1992 Facility name: Not reported Facility address: 695 SOUTH RANCHO AVENUE COLTON, CA 92324 EPA ID: CAD008256372 Mailing address: 2025 E. FINANCIAL WAY GLENDORA, CA 91740 Contact: JAY M GRADY Contact address: Not reported Not reported Contact country: Not reported Contact telephone: (818) 852-6200 Telephone ext.: 6262 Contact email: Not reported EPA Region: Not reported Classification: Large Quantity Generator Description: Handler: generates 1,000 kg or more of hazardous waste during any calendar month; or generates more than 1 kg of acutely hazardous waste during any calendar month; or generates more than 100 kg of any residue or contaminated soil, waste or other debris resulting from the cleanup of a spill, into or on any land or water, of acutely hazardous waste during any calendar month; or generates 1 kg or less of acutely hazardous waste during any calendar month, and accumulates more than 1 kg of acutely hazardous waste at any time; or generates 100 kg or less of any residue or contaminated soil, waste or other debris resulting from the cleanup of a spill, into or on any land or water, of acutely hazardous waste during any calendar month, and accumulates more than 100 kg of that material at any time Handler Activities Summary: U.S. importer of hazardous waste: Unknown Mixed waste (haz. and radioactive): Unknown Recycler of hazardous waste: Unknown Transporter of hazardous waste: Unknown Treater, storer or disposer of HW: No Underground injection activity: Unknown On-site burner exemption: Unknown Furnace exemption: Unknown	RCRA-LQG	1007198695 CAD008256372

MAP FINDINGS
FOCUS MAP 9

Map ID	Site	Database(s)	EPA ID Number
--------	------	-------------	---------------

(Continued)

1007198695

Used oil fuel burner:	Unknown
Used oil processor:	Unknown
User oil refiner:	Unknown
Used oil fuel marketer to burner:	Unknown
Used oil Specification marketer:	Unknown
Used oil transfer facility:	Unknown
Used oil transporter:	Unknown
Off-site waste receiver:	Commercial status unknown

Violation Status: No violations found

296

STORM COLTON
695 S RANCHO AVE
COLTON, CA 92324

CA WDS S105697410
N/A

CA WDS:

Facility ID:	Santa Ana River 36I006256
Facility Type:	Industrial - Facility that treats and/or disposes of liquid or semisolid wastes from any servicing, producing, manufacturing or processing operation of whatever nature, including mining, gravel washing, geothermal operations, air conditioning, ship building and repairing, oil production, storage and disposal operations, water pumping.
Facility Status:	Active - Any facility with a continuous or seasonal discharge that is under Waste Discharge Requirements.
NPDES Number:	CAS000001 The 1st 2 characters designate the state. The remaining 7 are assigned by the Regional Board
Subregion:	8
Facility Telephone:	9098254260
Facility Contact:	GARY THORNBERRY
Agency Name:	CALIFORNIA PORTLAND CEMENT
Agency Address:	2025 E FINANCIAL WAY
Agency City,St,Zip:	GLENDORA 91741
Agency Contact:	TINA SENTNER
Agency Telephone:	6268526200
Agency Type:	Private
SIC Code:	0
SIC Code 2:	Not reported
Primary Waste:	Not reported
Primary Waste Type:	Not reported
Secondary Waste:	Not reported
Secondary Waste Type:	Not reported
Design Flow:	0
Baseline Flow:	0
Reclamation:	Not reported
POTW:	Not reported
Treat To Water:	Minor Threat to Water Quality. A violation of a regional board order should cause a relatively minor impairment of beneficial uses compared to a major or minor threat. Not: All nurds without a TTWQ will be considered a minor threat to water quality unless coded at a higher Level. A Zero (0) may be used to code those NURDS that are found to represent no threat to water quality.
Complexity:	Category C - Facilities having no waste treatment systems, such as cooling water dischargers or those who must comply through best management practices, facilities with passive waste treatment and disposal systems, such as septic systems with subsurface disposal, or dischargers having waste storage systems with land disposal such as dairy waste ponds.

MAP FINDINGS
FOCUS MAP 9

Map ID	Site	Database(s)	EPA ID Number
296	CALIFORNIA PORTLAND CEMENT 695 S RANCHO AVE COLTON, CA 92324	San Bern. Co. Permit	1007160740 N/A
	San Bern. Co. Permit:		
	Region: SAN BERNARDINO		
	Facility ID: FA0001681		
	Owner: CALIFORNIA PORTLAND CEMENT CO		
	Permit Number: PT0011771		
	Permit Category: UST OWNERSHIP/OPERATING PERMIT (PER UST)		
	Facility Status: INACTIVE		
	Expiration Date: 7/31/2003 12:00:00AM		
	Region: SAN BERNARDINO		
	Facility ID: FA0001681		
	Owner: CALIFORNIA PORTLAND CEMENT CO		
	Permit Number: PT0002543		
	Permit Category: HAZMAT HANDLER 101-250 EMPLOYEES (W/GEN PRMT)		
	Facility Status: ACTIVE		
	Expiration Date: 7/31/2008 12:00:00AM		
	Region: SAN BERNARDINO		
	Facility ID: FA0001681		
	Owner: CALIFORNIA PORTLAND CEMENT CO		
	Permit Number: PT0002544		
	Permit Category: GENERATOR - 101-250 EMPLOYEES		
	Facility Status: ACTIVE		
	Expiration Date: 7/31/2008 12:00:00AM		
	Region: SAN BERNARDINO		
	Facility ID: FA0001681		
	Owner: CALIFORNIA PORTLAND CEMENT CO		
	Permit Number: PT0016906		
	Permit Category: RISK MANAGEMENT PLAN - LEVEL I		
	Facility Status: ACTIVE		
	Expiration Date: 7/31/2008 12:00:00AM		
	Region: SAN BERNARDINO		
	Facility ID: FA0001681		
	Owner: CALIFORNIA PORTLAND CEMENT CO		
	Permit Number: PT0016905		
	Permit Category: CALARP FACILITY PERMIT		
	Facility Status: ACTIVE		
	Expiration Date: 7/31/2008 12:00:00AM		
	Region: SAN BERNARDINO		
	Facility ID: FA0001681		
	Owner: CALIFORNIA PORTLAND CEMENT CO		
	Permit Number: PT0016907		
	Permit Category: EPCRA FACILITY (RIGHT TO KNOW PLAN)		
	Facility Status: ACTIVE		
	Expiration Date: 7/31/2008 12:00:00AM		

MAP FINDINGS
FOCUS MAP 9

Map ID	Site	Database(s)	EPA ID Number
296	<p>AMAZON ENVIRONMENTAL INC 695 S RANCHO AVE COLTON, CA 92324</p> <p>FINDS: Other Pertinent Environmental Activity Identified at Site</p> <p>NCDB (National Compliance Data Base) supports implementation of the Federal Insecticide, Fungicide, and Rodenticide Act (FIFRA) and the Toxic Substances Control Act (TSCA). The system tracks inspections in regions and states with cooperative agreements, enforcement actions, and settlements.</p> <p>TRIS (Toxics Release Inventory System) contains information from facilities on the amounts of over 300 listed toxic chemicals that these facilities release directly to air, water, land, or that are transported off-site.</p> <p>The NEI (National Emissions Inventory) database contains information on stationary and mobile sources that emit criteria air pollutants and their precursors, as well as hazardous air pollutants (HAPs).</p> <p>RCRAInfo is a national information system that supports the Resource Conservation and Recovery Act (RCRA) program through the tracking of events and activities related to facilities that generate, transport, and treat, store, or dispose of hazardous waste. RCRAInfo allows RCRA program staff to track the notification, permit, compliance, and corrective action activities required under RCRA.</p>	FINDS	1008232187 110021012045
296	<p>COLTON 695 S RANCHO AVE COLTON, CA 92324</p> <p>HAZNET: Gepaid: CAL000262917 Contact: LORRAINE SEGALA Telephone: 5627899191 Facility Addr2: Not reported Mailing Name: Not reported Mailing Address: PO BOX 9306 Mailing City,St,Zip: WHITTIER, CA 90608 Gen County: San Bernardino TSD EPA ID: KSD980633259 TSD County: 99 Waste Category: Paint sludge Disposal Method: Recycler Tons: 2.9 Facility County: Not reported</p> <p>Gepaid: CAL000262917 Contact: LORRAINE SEGALA Telephone: 5627899191 Facility Addr2: Not reported Mailing Name: Not reported Mailing Address: PO BOX 9306 Mailing City,St,Zip: WHITTIER, CA 90608 Gen County: San Bernardino TSD EPA ID: WAD991281767 TSD County: 99</p>	HAZNET HIST UST EMI	U001574647 N/A

MAP FINDINGS
FOCUS MAP 9

Map ID Site Database(s) EPA ID Number

COLTON (Continued)

U001574647

Waste Category: Paint sludge
Disposal Method: Not reported
Tons: 4.2
Facility County: San Bernardino

Gepaid: CAL000262917
Contact: LORRAINE SEGALA
Telephone: 5627899191
Facility Addr2: Not reported
Mailing Name: Not reported
Mailing Address: PO BOX 9306
Mailing City,St,Zip: WHITTIER, CA 90608
Gen County: San Bernardino
TSD EPA ID: CAD044429835
TSD County: San Bernardino
Waste Category: Paint sludge
Disposal Method: Not reported
Tons: 0.2
Facility County: San Bernardino

Gepaid: CAL000262917
Contact: LORRAINE SEGALA
Telephone: 5627899191
Facility Addr2: Not reported
Mailing Name: Not reported
Mailing Address: PO BOX 9306
Mailing City,St,Zip: WHITTIER, CA 90608
Gen County: San Bernardino
TSD EPA ID: CAD050806850
TSD County: San Bernardino
Waste Category: Paint sludge
Disposal Method: Transfer Station
Tons: 0.22
Facility County: San Bernardino

[Click this hyperlink](#) while viewing on your computer to access
-1 additional CA_HAZNET: record(s) in the EDR Site Report.

HIST UST:

Region: STATE
Facility ID: 00000013292
Facility Type: Other
Other Type: CEMENT MANUFACTURE
Total Tanks: 0003
Contact Name: G.E. THORNBERRY
Telephone: 7148254260
Owner Name: CALIFORNIA PORTLAND CEMENT COM
Owner Address: 800 WILSHIRE BLVD.
Owner City,St,Zip: LOS ANGELES, CA 90017

Tank Num: 001
Container Num: R6-TFS 3
Year Installed: 1977
Tank Capacity: 00005000
Tank Used for: PRODUCT
Type of Fuel: UNLEADED
Tank Construction: 1/4 inches

MAP FINDINGS
FOCUS MAP 9

Map ID	Site	Database(s)	EPA ID Number
--------	------	-------------	---------------

COLTON (Continued)

U001574647

Leak Detection: Stock Inventor

Tank Num: 002
 Container Num: T4-TOS 1
 Year Installed: Not reported
 Tank Capacity: 00001600
 Tank Used for: WASTE
 Type of Fuel: WASTE OIL
 Tank Construction: Not reported
 Leak Detection: None

Tank Num: 003
 Container Num: R6-TFS 1
 Year Installed: 1955
 Tank Capacity: 00012000
 Tank Used for: PRODUCT
 Type of Fuel: REGULAR
 Tank Construction: 1/4 inches
 Leak Detection: Stock Inventor

EMI:

Year: 1987
 Carbon Monoxide Emissions Tons/Yr: 36
 Air Basin: SC
 Facility ID: 800181
 Air District Name: SC
 SIC Code: 3273
 Air District Name: SOUTH COAST AQMD
 Community Health Air Pollution Info System: Not reported
 Consolidated Emission Reporting Rule: Not reported
 Total Organic Hydrocarbon Gases Tons/Yr: 11
 Reactive Organic Gases Tons/Yr: 7
 Carbon Monoxide Emissions Tons/Yr: 287
 NOX - Oxides of Nitrogen Tons/Yr: 2639
 SOX - Oxides of Sulphur Tons/Yr: 121
 Particulate Matter Tons/Yr: 145
 Part. Matter 10 Micrometers & Smlr Tons/Yr: 107

Year: 1990
 Carbon Monoxide Emissions Tons/Yr: 36
 Air Basin: SC
 Facility ID: 800181
 Air District Name: SC
 SIC Code: 3273
 Air District Name: SOUTH COAST AQMD
 Community Health Air Pollution Info System: Not reported
 Consolidated Emission Reporting Rule: Not reported
 Total Organic Hydrocarbon Gases Tons/Yr: 5
 Reactive Organic Gases Tons/Yr: 2
 Carbon Monoxide Emissions Tons/Yr: 318
 NOX - Oxides of Nitrogen Tons/Yr: 1818
 SOX - Oxides of Sulphur Tons/Yr: 112
 Particulate Matter Tons/Yr: 161
 Part. Matter 10 Micrometers & Smlr Tons/Yr: 121

Year: 1993
 Carbon Monoxide Emissions Tons/Yr: 36

MAP FINDINGS
FOCUS MAP 9

Map ID	Site	Database(s)	EPA ID Number
--------	------	-------------	---------------

COLTON (Continued)

U001574647

Air Basin: SC
 Facility ID: 800181
 Air District Name: SC
 SIC Code: 3273
 Air District Name: SOUTH COAST AQMD
 Community Health Air Pollution Info System: Not reported
 Consolidated Emission Reporting Rule: Not reported
 Total Organic Hydrocarbon Gases Tons/Yr: 3
 Reactive Organic Gases Tons/Yr: 2
 Carbon Monoxide Emissions Tons/Yr: 163
 NOX - Oxides of Nitrogen Tons/Yr: 866
 SOX - Oxides of Sulphur Tons/Yr: 9
 Particulate Matter Tons/Yr: 63
 Part. Matter 10 Micrometers & Smlr Tons/Yr: 58

Year: 1995
 Carbon Monoxide Emissions Tons/Yr: 36
 Air Basin: SC
 Facility ID: 800181
 Air District Name: SC
 SIC Code: 3273
 Air District Name: SOUTH COAST AQMD
 Community Health Air Pollution Info System: Not reported
 Consolidated Emission Reporting Rule: Not reported
 Total Organic Hydrocarbon Gases Tons/Yr: 3
 Reactive Organic Gases Tons/Yr: 2
 Carbon Monoxide Emissions Tons/Yr: 163
 NOX - Oxides of Nitrogen Tons/Yr: 866
 SOX - Oxides of Sulphur Tons/Yr: 9
 Particulate Matter Tons/Yr: 63
 Part. Matter 10 Micrometers & Smlr Tons/Yr: 58

Year: 1996
 Carbon Monoxide Emissions Tons/Yr: 36
 Air Basin: SC
 Facility ID: 800181
 Air District Name: SC
 SIC Code: 3273
 Air District Name: SOUTH COAST AQMD
 Community Health Air Pollution Info System: Not reported
 Consolidated Emission Reporting Rule: Not reported
 Total Organic Hydrocarbon Gases Tons/Yr: 2
 Reactive Organic Gases Tons/Yr: 1
 Carbon Monoxide Emissions Tons/Yr: 343
 NOX - Oxides of Nitrogen Tons/Yr: 2294
 SOX - Oxides of Sulphur Tons/Yr: 53
 Particulate Matter Tons/Yr: 162
 Part. Matter 10 Micrometers & Smlr Tons/Yr: 150

Year: 1997
 Carbon Monoxide Emissions Tons/Yr: 36
 Air Basin: SC
 Facility ID: 800181
 Air District Name: SC
 SIC Code: 3241
 Air District Name: SOUTH COAST AQMD
 Community Health Air Pollution Info System: Not reported

MAP FINDINGS
FOCUS MAP 9

Map ID Site Database(s) EPA ID Number

COLTON (Continued)

U001574647

Consolidated Emission Reporting Rule:	Not reported
Total Organic Hydrocarbon Gases Tons/Yr:	12
Reactive Organic Gases Tons/Yr:	10
Carbon Monoxide Emissions Tons/Yr:	293
NOX - Oxides of Nitrogen Tons/Yr:	1847
SOX - Oxides of Sulphur Tons/Yr:	12
Particulate Matter Tons/Yr:	138
Part. Matter 10 Micrometers & Smlr Tons/Yr:	121
Year:	1998
Carbon Monoxide Emissions Tons/Yr:	36
Air Basin:	SC
Facility ID:	800181
Air District Name:	SC
SIC Code:	3241
Air District Name:	SOUTH COAST AQMD
Community Health Air Pollution Info System:	Not reported
Consolidated Emission Reporting Rule:	Not reported
Total Organic Hydrocarbon Gases Tons/Yr:	12
Reactive Organic Gases Tons/Yr:	10
Carbon Monoxide Emissions Tons/Yr:	293
NOX - Oxides of Nitrogen Tons/Yr:	1847
SOX - Oxides of Sulphur Tons/Yr:	12
Particulate Matter Tons/Yr:	138
Part. Matter 10 Micrometers & Smlr Tons/Yr:	121
Year:	1999
Carbon Monoxide Emissions Tons/Yr:	36
Air Basin:	SC
Facility ID:	800181
Air District Name:	SC
SIC Code:	3241
Air District Name:	SOUTH COAST AQMD
Community Health Air Pollution Info System:	Not reported
Consolidated Emission Reporting Rule:	Not reported
Total Organic Hydrocarbon Gases Tons/Yr:	12
Reactive Organic Gases Tons/Yr:	10
Carbon Monoxide Emissions Tons/Yr:	293
NOX - Oxides of Nitrogen Tons/Yr:	1847
SOX - Oxides of Sulphur Tons/Yr:	12
Particulate Matter Tons/Yr:	138
Part. Matter 10 Micrometers & Smlr Tons/Yr:	121
Year:	2000
Carbon Monoxide Emissions Tons/Yr:	36
Air Basin:	SC
Facility ID:	800181
Air District Name:	SC
SIC Code:	3241
Air District Name:	SOUTH COAST AQMD
Community Health Air Pollution Info System:	Not reported
Consolidated Emission Reporting Rule:	Not reported
Total Organic Hydrocarbon Gases Tons/Yr:	12
Reactive Organic Gases Tons/Yr:	10
Carbon Monoxide Emissions Tons/Yr:	293
NOX - Oxides of Nitrogen Tons/Yr:	1847
SOX - Oxides of Sulphur Tons/Yr:	12

MAP FINDINGS
FOCUS MAP 9

Map ID	Site	Database(s)	EPA ID Number
--------	------	-------------	---------------

COLTON (Continued)

U001574647

Particulate Matter Tons/Yr:	138
Part. Matter 10 Micrometers & Smlr Tons/Yr:	121
Year:	2002
Carbon Monoxide Emissions Tons/Yr:	36
Air Basin:	SC
Facility ID:	800181
Air District Name:	SC
SIC Code:	3241
Air District Name:	SOUTH COAST AQMD
Community Health Air Pollution Info System:	Not reported
Consolidated Emission Reporting Rule:	Not reported
Total Organic Hydrocarbon Gases Tons/Yr:	14
Reactive Organic Gases Tons/Yr:	6
Carbon Monoxide Emissions Tons/Yr:	160
NOX - Oxides of Nitrogen Tons/Yr:	974
SOX - Oxides of Sulphur Tons/Yr:	56
Particulate Matter Tons/Yr:	96
Part. Matter 10 Micrometers & Smlr Tons/Yr:	73
Year:	2003
Carbon Monoxide Emissions Tons/Yr:	36
Air Basin:	SC
Facility ID:	800181
Air District Name:	SC
SIC Code:	3241
Air District Name:	SOUTH COAST AQMD
Community Health Air Pollution Info System:	Not reported
Consolidated Emission Reporting Rule:	Not reported
Total Organic Hydrocarbon Gases Tons/Yr:	14
Reactive Organic Gases Tons/Yr:	6
Carbon Monoxide Emissions Tons/Yr:	160
NOX - Oxides of Nitrogen Tons/Yr:	974
SOX - Oxides of Sulphur Tons/Yr:	56
Particulate Matter Tons/Yr:	96
Part. Matter 10 Micrometers & Smlr Tons/Yr:	73
Year:	2004
Carbon Monoxide Emissions Tons/Yr:	36
Air Basin:	SC
Facility ID:	800181
Air District Name:	SC
SIC Code:	3241
Air District Name:	SOUTH COAST AQMD
Community Health Air Pollution Info System:	Y
Consolidated Emission Reporting Rule:	Not reported
Total Organic Hydrocarbon Gases Tons/Yr:	13.580592
Reactive Organic Gases Tons/Yr:	6.39
Carbon Monoxide Emissions Tons/Yr:	159.67025
NOX - Oxides of Nitrogen Tons/Yr:	974.0801
SOX - Oxides of Sulphur Tons/Yr:	55.591649
Particulate Matter Tons/Yr:	96.31023
Part. Matter 10 Micrometers & Smlr Tons/Yr:	73.19
Year:	2005
Carbon Monoxide Emissions Tons/Yr:	36
Air Basin:	SC

MAP FINDINGS
FOCUS MAP 9

Map ID	Site	Database(s)	EPA ID Number
	COLTON (Continued)		U001574647
	Facility ID: 800181 Air District Name: SC SIC Code: 3241 Air District Name: SOUTH COAST AQMD Community Health Air Pollution Info System: Not reported Consolidated Emission Reporting Rule: Not reported Total Organic Hydrocarbon Gases Tons/Yr: 5.554685 Reactive Organic Gases Tons/Yr: 2.70069394 Carbon Monoxide Emissions Tons/Yr: 156.2218 NOX - Oxides of Nitrogen Tons/Yr: 937.496 SOX - Oxides of Sulphur Tons/Yr: 87.0118 Particulate Matter Tons/Yr: 112.96131 Part. Matter 10 Micrometers & Smlr Tons/Yr: 89.5607755		
296	CALIFORNIA PORTLAND CEMENT CO.COLTON PLANT 695 S RANCHO AVE COLTON, CA 92324	TRIS AST	1000252182 92324CLFRN69
	AST: Owner: CALIFORNIA PORTLAND CEMENT CO. Total Gallons: 4245000		
296	CALIFORNIA PORTLAND CEMENT COMPANY 695 SOUTH RANCHO AVENUE COLTON, CA 92324	HAZNET	S102038737 N/A
	HAZNET: Gepaid: CAD008256372 Contact: CALIFORNIA PORTLAND CEMENT CO Telephone: 8188526200 Facility Addr2: Not reported Mailing Name: Not reported Mailing Address: 2025 E FINANCIAL WAY Mailing City,St,Zip: GLENDORA, CA 917414692 Gen County: San Bernardino TSD EPA ID: CAD982444481 TSD County: San Bernardino Waste Category: Unspecified oil-containing waste Disposal Method: Transfer Station Tons: 1.4595 Facility County: San Bernardino		
	Gepaid: CAD008256372 Contact: CALIFORNIA PORTLAND CEMENT CO Telephone: 8188526200 Facility Addr2: Not reported Mailing Name: Not reported Mailing Address: 2025 E FINANCIAL WAY Mailing City,St,Zip: GLENDORA, CA 917414692 Gen County: San Bernardino TSD EPA ID: CAD982444481 TSD County: San Bernardino Waste Category: Unspecified oil-containing waste		

MAP FINDINGS
FOCUS MAP 9

Map ID Site Database(s) EPA ID Number

CALIFORNIA PORTLAND CEMENT COMPANY (Continued)

S102038737

Disposal Method: Recycler
Tons: 10.4250
Facility County: San Bernardino

Gepaid: CAD008256372
Contact: CALIFORNIA PORTLAND CEMENT CO
Telephone: 8188526200
Facility Addr2: Not reported
Mailing Name: Not reported
Mailing Address: 2025 E FINANCIAL WAY
Mailing City,St,Zip: GLENDORA, CA 917414692
Gen County: San Bernardino
TSD EPA ID: CAD982444481
TSD County: San Bernardino
Waste Category: Waste oil and mixed oil
Disposal Method: Transfer Station
Tons: 63.1755
Facility County: San Bernardino

Gepaid: CAD008256372
Contact: CALIFORNIA PORTLAND CEMENT CO
Telephone: 8188526200
Facility Addr2: Not reported
Mailing Name: Not reported
Mailing Address: 2025 E FINANCIAL WAY
Mailing City,St,Zip: GLENDORA, CA 917414692
Gen County: San Bernardino
TSD EPA ID: CAD982444481
TSD County: San Bernardino
Waste Category: Waste oil and mixed oil
Disposal Method: Recycler
Tons: 58.1715
Facility County: San Bernardino

Gepaid: CAD008256372
Contact: CALIFORNIA PORTLAND CEMENT CO
Telephone: 8188526200
Facility Addr2: Not reported
Mailing Name: Not reported
Mailing Address: 2025 E FINANCIAL WAY
Mailing City,St,Zip: GLENDORA, CA 917414692
Gen County: San Bernardino
TSD EPA ID: CAD008302903
TSD County: Los Angeles
Waste Category: Other organic solids
Disposal Method: Recycler
Tons: .3000
Facility County: San Bernardino

[Click this hyperlink](#) while viewing on your computer to access
81 additional CA_HAZNET: record(s) in the EDR Site Report.

MAP FINDINGS
FOCUS MAP 9

Map ID	Site	Database(s)	EPA ID Number
296	CAL PORTLAND CEMENT 695 S RANCHO AVE COLTON, CA 92324 UST: Local Agency: 36000 Facility ID: 86009432	UST	U003784821 N/A
296	CALIFORNIA PORTLAND CEMENT 695 S RANCHO AVE COLTON, CA 92324 FTTS INSP: Inspection Number: Not reported Region: 09 Inspection Date: Not reported Inspector: BERMAN Violation occurred: Yes Investigation Type: Section 6 PCB State Conducted Investigation Reason: Neutral Scheme, State Legislation Code: TSCA Facility Function: User	FTTS	1010001845 N/A
296	DAN COPP CRUSHING CORP 695 S RANCHO AVE COLTON, CA 92324 HAZNET: Gepaid: CAL000293417 Contact: STEVE MILLBERGER Telephone: 7149209183 Facility Addr2: Not reported Mailing Name: Not reported Mailing Address: 1300 N HANCOCK ST STE B Mailing City,St,Zip: ANAHEIM, CA 92807 Gen County: San Bernardino TSD EPA ID: CAT080033681 TSD County: Los Angeles Waste Category: Other organic solids Disposal Method: Recycler Tons: 0.3 Facility County: Not reported Gepaid: CAL000293417 Contact: STEVE MILLBERGER Telephone: 7149209183 Facility Addr2: Not reported Mailing Name: Not reported Mailing Address: 1300 N HANCOCK ST STE B Mailing City,St,Zip: ANAHEIM, CA 92807 Gen County: San Bernardino TSD EPA ID: CAD982444481 TSD County: San Bernardino Waste Category: Contaminated soil from site clean-ups	HAZNET	S108204344 N/A

MAP FINDINGS
FOCUS MAP 9

Map ID	Site	Database(s)	EPA ID Number
	DAN COPP CRUSHING CORP (Continued)		S108204344
	Disposal Method: H14 Tons: 2.4 Facility County: San Bernardino		
297	LA CADENA RADIATOR 660 LA CADENA RD COLTON, CA 92324	San Bern. Co. Permit	S102044178 N/A
	San Bern. Co. Permit: Region: SAN BERNARDINO Facility ID: FA0004338 Owner: ALVARO, JOSE Permit Number: PT0005313 Permit Category: LIMITED QUANTITY GENERATOR(B) Facility Status: ACTIVE Expiration Date: 7/31/2008 12:00:00AM		
	Region: SAN BERNARDINO Facility ID: FA0004338 Owner: ALVARO, JOSE Permit Number: PT0005314 Permit Category: HAZMAT HANDLER 0-10 EMPLOYEES (W/GEN PRMT) Facility Status: ACTIVE Expiration Date: 7/31/2008 12:00:00AM		
297	WE CARE AA AUTO REPAIR 661 S LA CADENA DR COLTON, CA 92324	HAZNET San Bern. Co. Permit	S105697383 N/A
	HAZNET: Gepaid: CAL000262273 Contact: HILARIO LORIA - OWNER Telephone: 9093701360 Facility Addr2: Not reported Mailing Name: Not reported Mailing Address: 661 S LA CADENA DR Mailing City,St,Zip: COLTON, CA 92324 Gen County: San Bernardino TSD EPA ID: CAL000161743 TSD County: Santa Clara Waste Category: Aqueous solution with less than 10% total organic residues Disposal Method: Recycler Tons: 0.37 Facility County: Not reported		
	San Bern. Co. Permit: Region: SAN BERNARDINO Facility ID: FA0001271 Owner: HILARIO LORIA Permit Number: PT0000516 Permit Category: SPECIAL GENERATOR(B) Facility Status: ACTIVE Expiration Date: 11/30/2007 12:00:00AM		
	Region: SAN BERNARDINO Facility ID: FA0001271		

MAP FINDINGS
FOCUS MAP 9

Map ID Site Database(s) EPA ID Number

DESERET INDUSTRIES (Continued)

1000214748

Owner/operator country: NOT REQUIRED, ME 99999
Owner/operator telephone: Not reported
Legal status: (415) 555-1212
Owner/Operator Type: Private
Owner/Op start date: Owner
Owner/Op end date: Not reported

Owner/operator name: NOT REQUIRED
Owner/operator address: NOT REQUIRED
Owner/operator country: NOT REQUIRED, ME 99999
Owner/operator telephone: Not reported
Legal status: (415) 555-1212
Owner/Operator Type: Private
Owner/Op start date: Operator
Owner/Op end date: Not reported

Handler Activities Summary:

U.S. importer of hazardous waste: Unknown
Mixed waste (haz. and radioactive): Unknown
Recycler of hazardous waste: No
Transporter of hazardous waste: No
Treater, storer or disposer of HW: No
Underground injection activity: No
On-site burner exemption: Unknown
Furnace exemption: Unknown
Used oil fuel burner: No
Used oil processor: No
User oil refiner: No
Used oil fuel marketer to burner: No
Used oil Specification marketer: No
Used oil transfer facility: No
Used oil transporter: No
Off-site waste receiver: Commercial status unknown

Violation Status: No violations found

FINDS:

Other Pertinent Environmental Activity Identified at Site

RCRAInfo is a national information system that supports the Resource Conservation and Recovery Act (RCRA) program through the tracking of events and activities related to facilities that generate, transport, and treat, store, or dispose of hazardous waste. RCRAInfo allows RCRA program staff to track the notification, permit, compliance, and corrective action activities required under RCRA.

HIST UST:

Region: STATE
Facility ID: 00000002773
Facility Type: Other
Other Type: STORE
Total Tanks: 0001
Contact Name: TIM HJORTEN
Telephone: 7148251810

MAP FINDINGS
FOCUS MAP 9

Map ID	Site	Database(s)	EPA ID Number
--------	------	-------------	---------------

DESERET INDUSTRIES (Continued)

1000214748

Total Organic Hydrocarbon Gases Tons/Yr:	0
Reactive Organic Gases Tons/Yr:	0
Carbon Monoxide Emissions Tons/Yr:	0
NOX - Oxides of Nitrogen Tons/Yr:	0
SOX - Oxides of Sulphur Tons/Yr:	0
Particulate Matter Tons/Yr:	0
Part. Matter 10 Micrometers & Smlr Tons/Yr:	0
Year:	1995
Carbon Monoxide Emissions Tons/Yr:	36
Air Basin:	SC
Facility ID:	10214
Air District Name:	SC
SIC Code:	5
Air District Name:	SOUTH COAST AQMD
Community Health Air Pollution Info System:	Not reported
Consolidated Emission Reporting Rule:	Not reported
Total Organic Hydrocarbon Gases Tons/Yr:	0
Reactive Organic Gases Tons/Yr:	0
Carbon Monoxide Emissions Tons/Yr:	0
NOX - Oxides of Nitrogen Tons/Yr:	0
SOX - Oxides of Sulphur Tons/Yr:	0
Particulate Matter Tons/Yr:	0
Part. Matter 10 Micrometers & Smlr Tons/Yr:	0

299

CHURCH-JESUS CHRIST LDS
755 S LA CADENA
COLTON, CA 92324

HIST UST **U001574648**
SWEEPS UST **N/A**

HIST UST:
Region: STATE
Facility ID: 00000066178
Facility Type: Other
Other Type: WAREHOUSE
Total Tanks: 0003
Contact Name: RANDALL WHITLOCK
Telephone: 7148251001
Owner Name: CORPORATION OF THE PRESIDENT
Owner Address: 755 SOUTH LA CADENA
Owner City,St,Zip: COLTON, CA 92324

Tank Num: 001
Container Num: 1
Year Installed: 1975
Tank Capacity: 00003000
Tank Used for: WASTE
Type of Fuel: 2
Tank Construction: Unkown centimeters
Leak Detection: Visual

Tank Num: 002
Container Num: 2
Year Installed: 1975
Tank Capacity: 00003000
Tank Used for: PRODUCT
Type of Fuel: DIESEL
Tank Construction: Not reported
Leak Detection: Visual

MAP FINDINGS
FOCUS MAP 9

Map ID	Site	Database(s)	EPA ID Number
--------	------	-------------	---------------

CHURCH-JESUS CHRIST LDS (Continued)

U001574648

Tank Num: 003
 Container Num: 3
 Year Installed: 1979
 Tank Capacity: 00006000
 Tank Used for: PRODUCT
 Type of Fuel: DIESEL
 Tank Construction: Not reported
 Leak Detection: Visual

SWEEPS UST:

Status: A
 Comp Number: 66178
 Number: 9
 Board Of Equalization: 44-021435
 Ref Date: 08-28-91
 Act Date: 08-28-91
 Created Date: 02-29-88
 Tank Status: A
 Owner Tank Id: 3
 Swrcb Tank Id: 36-000-066178-000003
 Actv Date: 06-28-88
 Capacity: 6000
 Tank Use: M.V. FUEL
 Stg: P
 Content: DIESEL
 Number Of Tanks: 1

302

**HUD
 775 5TH ST
 COLTON, CA 92324**

**HAZNET S103968543
 N/A**

HAZNET:

Gepaid: CAC001302184
 Contact: HUD
 Telephone: 0000000000
 Facility Addr2: Not reported
 Mailing Name: Not reported
 Mailing Address: 2086 SOUTH E ST STE 202
 Mailing City,St,Zip: SAN BERNARDINO, CA 924080000
 Gen County: San Bernardino
 TSD EPA ID: CAD000088252
 TSD County: Los Angeles
 Waste Category: Oxygenated solvents (acetone, butanol, ethyl acetate, etc.)
 Disposal Method: Transfer Station
 Tons: .0500
 Facility County: San Bernardino

Gepaid: CAC001302184
 Contact: HUD
 Telephone: 0000000000
 Facility Addr2: Not reported
 Mailing Name: Not reported
 Mailing Address: 2086 SOUTH E ST STE 202
 Mailing City,St,Zip: SAN BERNARDINO, CA 924080000
 Gen County: San Bernardino
 TSD EPA ID: CAD000088252
 TSD County: Los Angeles

MAP FINDINGS
FOCUS MAP 9

Map ID	Site	Database(s)	EPA ID Number
	<p>HUD (Continued)</p> <p>Waste Category: Unspecified solvent mixture Waste Disposal Method: Transfer Station Tons: .0025 Facility County: San Bernardino</p>		S103968543
310	<p>HUD INTOWN PROPERTIES 887 WALNUT ST COLTON, CA 92324</p> <p>HAZNET:</p> <p>Gepaid: CAC002170025 Contact: HUD Telephone: 0000000000 Facility Addr2: Not reported Mailing Name: Not reported Mailing Address: 2086 S E ST STE 204 Mailing City,St,Zip: SAN BERNARDINO, CA 924080000 Gen County: San Bernardino TSD EPA ID: CAD028409019 TSD County: Los Angeles Waste Category: Household waste Disposal Method: Transfer Station Tons: 0.0075 Facility County: San Bernardino</p> <p>Gepaid: CAC002170025 Contact: HUD Telephone: 0000000000 Facility Addr2: Not reported Mailing Name: Not reported Mailing Address: 2086 S E ST STE 204 Mailing City,St,Zip: SAN BERNARDINO, CA 924080000 Gen County: San Bernardino TSD EPA ID: CAD028409019 TSD County: Los Angeles Waste Category: Household waste Disposal Method: Treatment, Tank Tons: 0.0125 Facility County: San Bernardino</p>	HAZNET	S104570691 N/A
310	<p>SOUTHERN CALIFORNIA GAS COMPANY 5TH ST / CONGRESS ST COLTON, CA 90000</p> <p>HAZNET:</p> <p>Gepaid: CAC001395224 Contact: SOUTHERN CALIFORNIA GAS CO Telephone: 0000000000 Facility Addr2: Not reported Mailing Name: Not reported Mailing Address: PO BOX 513249,ML26G1 Mailing City,St,Zip: LOS ANGELES, CA 900511249 Gen County: San Bernardino TSD EPA ID: CAT000625137 TSD County: Los Angeles Waste Category: Aqueous solution with less than 10% total organic residues</p>	HAZNET	S103988707 N/A

MAP FINDINGS
FOCUS MAP 9

Map ID Site Database(s) EPA ID Number

SOUTHERN CALIFORNIA GAS COMPANY (Continued)

S103988707

Disposal Method: Disposal, Other
Tons: .2502
Facility County: San Bernardino

Gepaid: CAC001395224
Contact: SOUTHERN CALIFORNIA GAS CO
Telephone: 0000000000
Facility Addr2: Not reported
Mailing Name: Not reported
Mailing Address: PO BOX 513249,ML26G1
Mailing City,St,Zip: LOS ANGELES, CA 900511249
Gen County: San Bernardino
TSD EPA ID: CAT000646117
TSD County: Kings
Waste Category: Polychlorinated biphenyls and material containing PCB's
Disposal Method: Disposal, Land Fill
Tons: 8.4280
Facility County: San Bernardino

Gepaid: CAC001395224
Contact: SOUTHERN CALIFORNIA GAS CO
Telephone: 0000000000
Facility Addr2: Not reported
Mailing Name: Not reported
Mailing Address: PO BOX 513249,ML26G1
Mailing City,St,Zip: LOS ANGELES, CA 900511249
Gen County: San Bernardino
TSD EPA ID: CAT000625137
TSD County: Los Angeles
Waste Category: Polychlorinated biphenyls and material containing PCB's
Disposal Method: Disposal, Other
Tons: .0100
Facility County: San Bernardino

Gepaid: CAC001395224
Contact: SOUTHERN CALIFORNIA GAS CO
Telephone: 0000000000
Facility Addr2: Not reported
Mailing Name: Not reported
Mailing Address: PO BOX 513249,ML26G1
Mailing City,St,Zip: LOS ANGELES, CA 900511249
Gen County: San Bernardino
TSD EPA ID: CAD028409019
TSD County: Los Angeles
Waste Category: Aqueous solution with less than 10% total organic residues
Disposal Method: Treatment, Tank
Tons: 1.6680
Facility County: San Bernardino

[Click this hyperlink](#) while viewing on your computer to access
-1 additional CA_HAZNET: record(s) in the EDR Site Report.

MAP FINDINGS
 FOCUS MAP 9

Map ID	Site	Database(s)	EPA ID Number
--------	------	-------------	---------------

310	ST-CAL TRANS/COLTON MAINT 309 W CONGRESS ST COLTON, CA 92324	HIST UST SWEEPS UST	U001574656 N/A
-----	---	---	------------------------------------

HIST UST:

Region: STATE
 Facility ID: 00000044938
 Facility Type: Other
 Other Type: CALTRANS MAINT. STAT
 Total Tanks: 0004
 Contact Name: CAMPABASSO P.R.
 Telephone: 7148252780
 Owner Name: CALIFORNIA DEPARTMENT OF TRANS
 Owner Address: 247 WEST THIRD ST.
 Owner City,St,Zip: SAN BERNARDINO, CA 92403

Tank Num: 001
 Container Num: 3
 Year Installed: Not reported
 Tank Capacity: 00001000
 Tank Used for: PRODUCT
 Type of Fuel: DIESEL
 Tank Construction: Not reported
 Leak Detection: Stock Inventor

Tank Num: 002
 Container Num: 1
 Year Installed: Not reported
 Tank Capacity: 00001000
 Tank Used for: PRODUCT
 Type of Fuel: UNLEADED
 Tank Construction: Not reported
 Leak Detection: Stock Inventor

Tank Num: 003
 Container Num: 2
 Year Installed: Not reported
 Tank Capacity: 00001000
 Tank Used for: PRODUCT
 Type of Fuel: UNLEADED
 Tank Construction: Not reported
 Leak Detection: Stock Inventor

Tank Num: 004
 Container Num: 4
 Year Installed: Not reported
 Tank Capacity: 00000100
 Tank Used for: WASTE
 Type of Fuel: WASTE OIL
 Tank Construction: Not reported
 Leak Detection: None

SWEEPS UST:

Status: A
 Comp Number: 9086
 Number: 6
 Board Of Equalization: Not reported
 Ref Date: 08-28-91
 Act Date: 09-28-93

MAP FINDINGS
FOCUS MAP 9

Map ID Site Database(s) EPA ID Number

ST-CAL TRANS/COLTON MAINT (Continued)

U001574656

Created Date: 02-29-88
 Tank Status: A
 Owner Tank Id: 3
 Swrcb Tank Id: 36-000-009086-000001
 Actv Date: 06-28-88
 Capacity: 1000
 Tank Use: M.V. FUEL
 Stg: P
 Content: DIESEL
 Number Of Tanks: 3

Status: A
 Comp Number: 9086
 Number: 6
 Board Of Equalization: Not reported
 Ref Date: 08-28-91
 Act Date: 09-28-93
 Created Date: 02-29-88
 Tank Status: A
 Owner Tank Id: 1
 Swrcb Tank Id: 36-000-009086-000002
 Actv Date: 06-28-88
 Capacity: 1000
 Tank Use: M.V. FUEL
 Stg: P
 Content: REG UNLEADED
 Number Of Tanks: Not reported

Status: A
 Comp Number: 9086
 Number: 6
 Board Of Equalization: Not reported
 Ref Date: 08-28-91
 Act Date: 09-28-93
 Created Date: 02-29-88
 Tank Status: A
 Owner Tank Id: 2
 Swrcb Tank Id: 36-000-009086-000003
 Actv Date: 06-28-88
 Capacity: 1000
 Tank Use: M.V. FUEL
 Stg: P
 Content: REG UNLEADED
 Number Of Tanks: Not reported

310

**COBRA EQUIPMENT RENTAL CO.
 224 W CONGRESS ST
 COLTON, CA 92324**

**San Bern. Co. Permit S103820416
 N/A**

San Bern. Co. Permit:
 Region: SAN BERNARDINO
 Facility ID: FA0002411
 Owner: JAMES, ATKINS
 Permit Number: PT0009570
 Permit Category: SPECIAL HANDLER
 Facility Status: ACTIVE
 Expiration Date: 9/30/2008 12:00:00AM

MAP FINDINGS
FOCUS MAP 9

Map ID Site Database(s) EPA ID Number

COBRA EQUIPMENT RENTAL CO. (Continued)

S103820416

Region: SAN BERNARDINO
Facility ID: FA0002411
Owner: JAMES, ATKINS
Permit Number: PT0009572
Permit Category: ABOVEGROUND PETROLEUM STORAGE (AST) (SPCC)
Facility Status: ACTIVE
Expiration Date: 9/30/2008 12:00:00AM

Region: SAN BERNARDINO
Facility ID: FA0002411
Owner: JAMES, ATKINS
Permit Number: PT0009571
Permit Category: SPECIAL GENERATOR(B)
Facility Status: ACTIVE
Expiration Date: 9/30/2008 12:00:00AM

313

**926 SOUTH 8TH ST
COLTON, CA 92324**

**CHMIRS S109041129
N/A**

CHMIRS:

OES Incident Number: 06-5074
OES notification: 8/24/2006 01:37:47 PM
OES Date: Not reported
OES Time: Not reported
Incident Date: Not reported
Date Completed: Not reported
Property Use: Not reported
Agency Id Number: Not reported
Agency Incident Number: Not reported
Time Notified: Not reported
Time Completed: Not reported
Surrounding Area: Not reported
Estimated Temperature: Not reported
Property Management: Not reported
Special Studies 1: Not reported
Special Studies 2: Not reported
Special Studies 3: Not reported
Special Studies 4: Not reported
Special Studies 5: Not reported
Special Studies 6: Not reported
More Than Two Substances Involved?: Not reported
Resp Agncy Personel # Of Decontaminated: Not reported
Responding Agency Personel # Of Injuries: Not reported
Responding Agency Personel # Of Fatalities: Not reported
Others Number Of Decontaminated: Not reported
Others Number Of Injuries: Not reported
Others Number Of Fatalities: Not reported
Vehicle Make/year: Not reported
Vehicle License Number: Not reported
Vehicle State: Not reported
Vehicle Id Number: Not reported
CA/DOT/PUC/ICC Number: Not reported
Company Name: Not reported
Reporting Officer Name/ID: Not reported
Report Date: Not reported
Comments: Not reported
Facility Telephone: Not reported

MAP FINDINGS
FOCUS MAP 9

Map ID	Site	Database(s)	EPA ID Number
--------	------	-------------	---------------

(Continued)

S109041129

Waterway Involved:	Not reported
Waterway:	Not reported
Spill Site:	Not reported
Cleanup By:	Fire Dept.
Containment:	Not reported
What Happened:	Not reported
Type:	Not reported
Measure:	Not reported
Other:	Not reported
Date/Time:	Not reported
Year:	2006
Agency:	Sud-Chmie Performance Packaging
Incident Date:	8/24/2006 12:00:00 AM
Admin Agency:	Not reported
Amount:	Not reported
Contained:	Yes
Site Type:	Merchant/Business
E Date:	Not reported
Substance:	Fluorescein Dye
Quantity Released:	Not reported
BBLS:	0
Cups:	0
CUFT:	0
Gallons:	0.000000
Grams:	0
Pounds:	0
Liters:	0
Ounces:	0
Pints:	0
Quarts:	0
Sheen:	0
Tons:	0
Unknown:	0
Description:	Not reported
Evacuations:	0
Number of Injuries:	0
Number of Fatalities:	0
Description:	Due to a fire, when the water suppression fire came in contact with the dry dye on the floor near the dye machine it turned it green. The reporting party advises this is not a hazardous material. CAS #518-47-8

313

SUD CHEMIE PERFORMANCE PACKAGING
926 S 8TH ST
COLTON, CA 92324

FINDS 1008923016
HAZNET 110023034848

FINDS:

Other Pertinent Environmental Activity Identified at Site

RCRAInfo is a national information system that supports the Resource Conservation and Recovery Act (RCRA) program through the tracking of events and activities related to facilities that generate, transport, and treat, store, or dispose of hazardous waste. RCRAInfo allows RCRA program staff to track the notification, permit, compliance, and corrective action activities required under RCRA.

HAZNET:

MAP FINDINGS
FOCUS MAP 9

Map ID	Site	Database(s)	EPA ID Number
	SUD CHEMIE PERFORMANCE PACKAGING (Continued)		1008923016
	Gepaid: CAR000166900 Contact: ROBERT DIMAGGIO Telephone: 9098251793 Facility Addr2: Not reported Mailing Name: Not reported Mailing Address: 926 S 8TH ST Mailing City,St,Zip: COLTON, CA 923240000 Gen County: San Bernardino TSD EPA ID: TXD077603371 TSD County: 99 Waste Category: Alkaline solution without metals (pH > 12.5) Disposal Method: H14 Tons: 0.03 Facility County: San Bernardino		
313	SUD CHEMIE PERFORMANCE PACKING 926 SOUTH 8TH STREET COLTON, CA 92324	HAZNET	S104578352 N/A
	HAZNET: Gepaid: CAL000117166 Contact: MICHELE BLINN Telephone: 0000000000 Facility Addr2: Not reported Mailing Name: Not reported Mailing Address: 926 SOUTH 8TH STREET Mailing City,St,Zip: COLTON, CA 923240000 Gen County: San Bernardino TSD EPA ID: CAT000613976 TSD County: Orange Waste Category: Photochemicals/photoprocessing waste Disposal Method: Not reported Tons: .1251 Facility County: San Bernardino		
	Gepaid: CAL000117166 Contact: MICHELE BLINN Telephone: 0000000000 Facility Addr2: Not reported Mailing Name: Not reported Mailing Address: 926 SOUTH 8TH STREET Mailing City,St,Zip: COLTON, CA 923240000 Gen County: San Bernardino TSD EPA ID: CAT000613976 TSD County: Orange Waste Category: Photochemicals/photoprocessing waste Disposal Method: Transfer Station Tons: .5004 Facility County: San Bernardino		
	Gepaid: CAL000117166 Contact: MARK BELTRAN-SAFETY Telephone: -- Facility Addr2: Not reported Mailing Name: Not reported Mailing Address: 926 SOUTH 8TH STREET Mailing City,St,Zip: COLTON, CA 923240000 Gen County: San Bernardino		

MAP FINDINGS
FOCUS MAP 9

Map ID	Site	Database(s)	EPA ID Number
--------	------	-------------	---------------

SUD CHEMIE PERFORMANCE PACKING (Continued)

S104578352

TSD EPA ID: Not reported
TSD County: Fresno
Waste Category: Photochemicals/photoprocessing waste
Disposal Method: Recycler
Tons: 0.31
Facility County: Not reported

Gepaid: CAL000117166
Contact: MICHELE BLINN
Telephone: 0000000000
Facility Addr2: Not reported
Mailing Name: Not reported
Mailing Address: 926 SOUTH 8TH STREET
Mailing City,St,Zip: COLTON, CA 923240000
Gen County: San Bernardino
TSD EPA ID: CAT000613976
TSD County: Orange
Waste Category: Photochemicals/photoprocessing waste
Disposal Method: Transfer Station
Tons: .8757
Facility County: San Bernardino

Gepaid: CAL000117166
Contact: MICHELE BLINN
Telephone: 0000000000
Facility Addr2: Not reported
Mailing Name: Not reported
Mailing Address: 926 SOUTH 8TH STREET
Mailing City,St,Zip: COLTON, CA 923240000
Gen County: San Bernardino
TSD EPA ID: CAT000613976
TSD County: Orange
Waste Category: Photochemicals/photoprocessing waste
Disposal Method: Transfer Station
Tons: 0.3753
Facility County: San Bernardino

[Click this hyperlink](#) while viewing on your computer to access
4 additional CA_HAZNET: record(s) in the EDR Site Report.

313

**SUD-CHEMIE INC
926 S 8TH ST
COLTON, CA 92324**

**San Bern. Co. Permit S103368496
N/A**

San Bern. Co. Permit:
Region: SAN BERNARDINO
Facility ID: FA0003882
Owner: SUD CHEMIE INC.
Permit Number: PT0009258
Permit Category: HAZMAT HANDLER 0-10 EMPLOYEES (W/GEN PRMT)
Facility Status: ACTIVE
Expiration Date: 7/31/2008 12:00:00AM

Region: SAN BERNARDINO
Facility ID: FA0003882
Owner: SUD CHEMIE INC.
Permit Number: PT0009259
Permit Category: GENERATOR - 0-10 EMPLOYEES

MAP FINDINGS
FOCUS MAP 9

Map ID	Site	Database(s)	EPA ID Number
--------	------	-------------	---------------

SUD-CHEMIE INC (Continued)

S103368496

Facility Status: ACTIVE
Expiration Date: 7/31/2008 12:00:00AM

313

**SUD CHEMIE PERFORMANCE PACKAGING
926 S 8TH ST
COLTON, CA 92324**

**RCRA-SQG 1008879840
CAR000166900**

RCRA-SQG:

Date form received by agency: 09/12/2005
Facility name: SUD CHEMIE PERFORMANCE PACKAGING
Facility address: 926 S 8TH ST
COLTON, CA 92324
EPA ID: CAR000166900
Contact: ROBERT DIMAGGIO
Contact address: 926 S 8TH ST
COLTON, CA 92324
Contact country: US
Contact telephone: 909-825-1793
Contact email: Not reported
EPA Region: 09
Classification: Small Small Quantity Generator
Description: Handler: generates more than 100 and less than 1000 kg of hazardous waste during any calendar month and accumulates less than 6000 kg of hazardous waste at any time; or generates 100 kg or less of hazardous waste during any calendar month, and accumulates more than 1000 kg of hazardous waste at any time

Owner/Operator Summary:

Owner/operator name: SUD CHEMIE INC
Owner/operator address: 1600 W HILL ST
LOUISVILLE, KY 40210
Owner/operator country: US
Owner/operator telephone: Not reported
Legal status: Private
Owner/Operator Type: Owner
Owner/Op start date: 08/01/1989
Owner/Op end date: Not reported

Owner/operator name: SUD CHEMIE INC
Owner/operator address: Not reported
Not reported
Owner/operator country: US
Owner/operator telephone: Not reported
Legal status: Private
Owner/Operator Type: Operator
Owner/Op start date: 08/01/1989
Owner/Op end date: Not reported

Handler Activities Summary:

U.S. importer of hazardous waste: No
Mixed waste (haz. and radioactive): No
Recycler of hazardous waste: No
Transporter of hazardous waste: No
Treater, storer or disposer of HW: No
Underground injection activity: No
On-site burner exemption: No
Furnace exemption: No

MAP FINDINGS
FOCUS MAP 9

Map ID	Site	Database(s)	EPA ID Number
--------	------	-------------	---------------

SUD CHEMIE PERFORMANCE PACKAGING (Continued)

1008879840

Used oil fuel burner:	No
Used oil processor:	No
User oil refiner:	No
Used oil fuel marketer to burner:	No
Used oil Specification marketer:	No
Used oil transfer facility:	No
Used oil transporter:	No
Off-site waste receiver:	Commercial status unknown

Hazardous Waste Summary:

Waste code:	D001
Waste name:	IGNITABLE HAZARDOUS WASTES ARE THOSE WASTES WHICH HAVE A FLASHPOINT OF LESS THAN 140 DEGREES FAHRENHEIT AS DETERMINED BY A PENSKEY-MARTENS CLOSED CUP FLASH POINT TESTER. ANOTHER METHOD OF DETERMINING THE FLASH POINT OF A WASTE IS TO REVIEW THE MATERIAL SAFETY DATA SHEET, WHICH CAN BE OBTAINED FROM THE MANUFACTURER OR DISTRIBUTOR OF THE MATERIAL. LACQUER THINNER IS AN EXAMPLE OF A COMMONLY USED SOLVENT WHICH WOULD BE CONSIDERED AS IGNITABLE HAZARDOUS WASTE.

Waste code:	D002
Waste name:	A WASTE WHICH HAS A PH OF LESS THAN 2 OR GREATER THAN 12.5 IS CONSIDERED TO BE A CORROSIVE HAZARDOUS WASTE. SODIUM HYDROXIDE, A CAUSTIC SOLUTION WITH A HIGH PH, IS OFTEN USED BY INDUSTRIES TO CLEAN OR DEGREASE PARTS. HYDROCHLORIC ACID, A SOLUTION WITH A LOW PH, IS USED BY MANY INDUSTRIES TO CLEAN METAL PARTS PRIOR TO PAINTING. WHEN THESE CAUSTIC OR ACID SOLUTIONS BECOME CONTAMINATED AND MUST BE DISPOSED, THE WASTE WOULD BE A CORROSIVE HAZARDOUS WASTE.

Violation Status:	No violations found
-------------------	---------------------

313

SOUTHERN CALIFORNIA GAS CO
925 SOUTH 8TH STREET
COLTON, CA 92324

DOT OPS 1009630476
N/A

DOT OPS:	
Report ID:	19900181
Facility name:	SOUTHERN CALIFORNIA GAS CO
Address:	925 SOUTH 8TH STREET COLTON, CA 92324
Latitude:	Not reported
Longitude:	Not reported

Incidents Details:

EDR type:	NATURAL GAS DISTRIBUTION
Operator ID:	18484
Company/operator name:	SOUTHERN CALIFORNIA GAS CO
Address:	925 SOUTH 8TH STREET COLTON, CA 92324
County:	SAN BERNARDINO
Class:	3
Federal land:	No
Incident time:	400
Incident date:	08/13/1990
Total fatalities:	0
Total injured:	0
Property damage:	15300
Operator thought report was significant:	Null
Hours elapsed till area was safe:	1

MAP FINDINGS
FOCUS MAP 9

Map ID Site Database(s) EPA ID Number

SOUTHERN CALIFORNIA GAS CO (Continued)

1009630476

Minutes elapsed till area was safe: 20
 Date incident reported to NRC: Not reported
 Estimated pressure at point and time: 110
 Max. Allowable Operating Press. (PSIG):125
 MAOP by test or 49 CFR,sec. 192.619: TEST
 MAOP established by test: 190
 Primary cause of the incident: DAMAGE BY OUTSIDE FORCES
 System where incident occurred: METER SET ASSEMBLY
 System other comment: Not reported
 Component that failed: REGULATOR/METER
 Component other comment: Not reported
 Material involved in incident: OTHER
 Material other comment: UNKNOWN
 Nominal Pipe Size (diameter) in inches: 0.25
 Pipe wall thickness in inches: 0
 Pipe material specification: Not reported
 Pipe manufacturer: FISHER
 Year manufactured: 0
 Year part was installed: 1986
 Location of incident: ABOVE GROUND
 Location other comment: MARSHALL B. ANDERSON, STAFF SUPERVISOR-LEAKAGE CONTROL
 Preparer name and title: 2133072643
 Preparer phone: Not reported
 NRC telephonic report #: Not reported
 NRC telephonic report ID: 10/5/1990 0:00
 Report received date: Not reported
 Location of corrosion: Not reported
 Visual description of corrosion: Not reported
 Other visual description: Not reported
 Cause of corrosion: Not reported
 Cause other comment: Not reported
 Pipe coating information: Null
 Corroded pipeline cathodically protected:Not reported
 Year of cathodic protection: LIGHTNING OR
 Primary cause of incident: Not reported
 Damage by earth movement: No
 Prior use notification: Not reported
 Date of notification: No
 Pipeline location marked: No
 Marking type: Not reported
 Other marking comment: No
 Outside party required: TEST
 Cause of construction defect: Not reported
 Description of other components: Not reported

313

ANGELICA TEXTILE SERVICES
925 S 8TH ST
COLTON, CA 92324

HAZNET S108197715
N/A

HAZNET:

Gepaid: CAL000234095
 Contact: ROSCOE MORRISSETTE
 Telephone: 9098252292
 Facility Addr2: Not reported
 Mailing Name: Not reported
 Mailing Address: 925 S 8TH ST
 Mailing City,St,Zip: COLTON, CA 923240000
 Gen County: San Bernardino

MAP FINDINGS
FOCUS MAP 9

Map ID	Site	Database(s)	EPA ID Number
--------	------	-------------	---------------

ANGELICA TEXTILE SERVICES (Continued)

S108197715

TSD EPA ID: CAT080013352
 TSD County: Los Angeles
 Waste Category: Waste oil and mixed oil
 Disposal Method: Recycler
 Tons: 8.34
 Facility County: Not reported

313

**BRAUN INDUSTRIES INC.
925 S 8TH ST
COLTON, CA 92324**

**HIST UST
San Bern. Co. Permit**

**U001574642
N/A**

HIST UST:

Region: STATE
 Facility ID: 00000009042
 Facility Type: Other
 Other Type: HOSP. LINEN SUPPLY
 Total Tanks: 0004
 Contact Name: CHUCK MORRIS
 Telephone: 7148252292
 Owner Name: BRAUN INDUSTRIES INC.
 Owner Address: 925 S. 8TH ST.
 Owner City,St,Zip: COLTON, CA 92324

Tank Num: 001
 Container Num: 1
 Year Installed: 1968
 Tank Capacity: 00010000
 Tank Used for: PRODUCT
 Type of Fuel: DIESEL
 Tank Construction: Not reported
 Leak Detection: None

Tank Num: 002
 Container Num: 2
 Year Installed: 1968
 Tank Capacity: 00010000
 Tank Used for: PRODUCT
 Type of Fuel: DIESEL
 Tank Construction: Not reported
 Leak Detection: None

Tank Num: 003
 Container Num: 3
 Year Installed: 1978
 Tank Capacity: 00005000
 Tank Used for: PRODUCT
 Type of Fuel: UNLEADED
 Tank Construction: Not reported
 Leak Detection: None

Tank Num: 004
 Container Num: 4
 Year Installed: 1981
 Tank Capacity: 00000000
 Tank Used for: WASTE
 Type of Fuel: Not reported
 Tank Construction: Not reported
 Leak Detection: None

MAP FINDINGS
FOCUS MAP 9

Map ID	Site	Database(s)	EPA ID Number
--------	------	-------------	---------------

BRAUN INDUSTRIES INC. (Continued)

U001574642

San Bern. Co. Permit:

Region: SAN BERNARDINO
Facility ID: FA0000956
Owner: ANGELICA CORPORATION
Permit Number: PT0002367
Permit Category: SPECIAL GENERATOR(B)
Facility Status: ACTIVE
Expiration Date: 8/31/2008 12:00:00AM

Region: SAN BERNARDINO
Facility ID: FA0000956
Owner: ANGELICA CORPORATION
Permit Number: PT0002366
Permit Category: HAZMAT HANDLER 0-10 EMPLOYEES (W/GEN PRMT)
Facility Status: ACTIVE
Expiration Date: 8/31/2008 12:00:00AM

322

**ARROWHEAD WATERS GARAGE
1071 S 8TH ST
COLTON, CA 92324**

HIST UST

**U001574637
N/A**

HIST UST:

Region: STATE
Facility ID: 00000012492
Facility Type: Other
Other Type: GARAGE
Total Tanks: 0001
Contact Name: RON LANSING
Telephone: 7148258543
Owner Name: ARROWHEAD WATERS INC
Owner Address: #2 CUPANIA CIRCLE
Owner City,St,Zip: MONTEREY PARK, CA 91754

Tank Num: 001
Container Num: 1
Year Installed: 1980
Tank Capacity: 00000250
Tank Used for: WASTE
Type of Fuel: WASTE OIL
Tank Construction: Not reported
Leak Detection: None

322

**ROGER JENETZKY
1090 S 8TH ST
COLTON, CA 92324**

**San Bern. Co. Permit
SWEEPS UST**

**S106911050
N/A**

San Bern. Co. Permit:

Region: SAN BERNARDINO
Facility ID: FA0005569
Owner: PARRA, GEVINA L.
Permit Number: PT0001139
Permit Category: SPECIAL GENERATOR(B)
Facility Status: INACTIVE
Expiration Date: 2/28/2002 12:00:00AM

Region: SAN BERNARDINO

MAP FINDINGS
FOCUS MAP 9

Map ID	Site	Database(s)	EPA ID Number
--------	------	-------------	---------------

ROGER JENETZKY (Continued)

S106911050

Facility ID: FA0005569
 Owner: PARRA, GEVINA L.
 Permit Number: PT0001138
 Permit Category: SPECIAL HANDLER
 Facility Status: INACTIVE
 Expiration Date: 2/28/2002 12:00:00AM

SWEEPS UST:

Status: Not reported
 Comp Number: 9232
 Number: Not reported
 Board Of Equalization: Not reported
 Ref Date: Not reported
 Act Date: Not reported
 Created Date: Not reported
 Tank Status: Not reported
 Owner Tank Id: Not reported
 Swrcb Tank Id: 36-000-009232-000001
 Actv Date: Not reported
 Capacity: 1000
 Tank Use: UNKNOWN
 Stg: WASTE
 Content: Not reported
 Number Of Tanks: 1

322

**JIM REILEY
 1090 S 8TH ST
 COLTON, CA 92324**

**HAZNET S108749144
 N/A**

HAZNET:

Gepaid: CAC002601304
 Contact: JIM REILEY JR
 Telephone: 9493002873
 Facility Addr2: Not reported
 Mailing Name: Not reported
 Mailing Address: 1090 S 8TH ST
 Mailing City,St,Zip: COLTON, CA 923243523
 Gen County: San Bernardino
 TSD EPA ID: CAD980884183
 TSD County: Sacramento
 Waste Category: Unspecified oil-containing waste
 Disposal Method: Transfer Station
 Tons: 0.12
 Facility County: San Bernardino

322

**ARROWHEAD MTN SPRING WATER
 130 W FOGG ST
 COLTON, CA 92324**

**HAZNET S104763925
 San Bern. Co. Permit N/A**

HAZNET:

Gepaid: CAD981438047
 Contact: MATT OLLNIER
 Telephone: 7145164824
 Facility Addr2: Not reported
 Mailing Name: Not reported
 Mailing Address: 130 FOGG ST

MAP FINDINGS
FOCUS MAP 9

Map ID	Site	Database(s)	EPA ID Number
--------	------	-------------	---------------

ARROWHEAD MTN SPRING WATER (Continued)

S104763925

Mailing City,St,Zip: COLTON, CA 92324
 Gen County: San Bernardino
 TSD EPA ID: AZD009015389
 TSD County: 99
 Waste Category: Other empty containers 30 gallons or more
 Disposal Method: Recycler
 Tons: 0.02
 Facility County: San Bernardino

San Bern. Co. Permit:

Region: SAN BERNARDINO
 Facility ID: FA0001131
 Owner: NESTLE' WATERS NORTH AMERICA
 Permit Number: PT0011910
 Permit Category: UST OWNERSHIP/OPERATING PERMIT (PER UST)
 Facility Status: INACTIVE
 Expiration Date: 7/31/2003 12:00:00AM

Region: SAN BERNARDINO
 Facility ID: FA0001131
 Owner: NESTLE' WATERS NORTH AMERICA
 Permit Number: PT0002354
 Permit Category: SPECIAL GENERATOR(B)
 Facility Status: ACTIVE
 Expiration Date: 7/31/2008 12:00:00AM

Region: SAN BERNARDINO
 Facility ID: FA0001131
 Owner: NESTLE' WATERS NORTH AMERICA
 Permit Number: PT0002361
 Permit Category: HAZMAT HANDLER 0-10 EMPLOYEES (W/GEN PRMT)
 Facility Status: ACTIVE
 Expiration Date: 7/31/2008 12:00:00AM

322

**ARROWHEAD DRINKING WATER CO.
130 FOGG ST
COLTON, CA 92324**

**LUST S101301128
N/A**

LUST:

Region: STATE
 Status: Case Closed
 Chemical: Diesel
 Local Case #: 94037
 Case Number: 083601067T
 Qty Leaked: Not reported
 Abate Method: No Action Required - incident is minor, requiring no remedial action
 Case Type: Drinking Water Aquifer affected
 Cross Street: 8TH STREET
 Enf Type: Not reported
 Funding: Not reported
 How Discovered: OM
 How Stopped: Not reported
 Leak Cause: Structure Failure
 Leak Source: Piping
 Global Id: T0607100117
 Stop Date: 1988-08-22 00:00:00
 Confirm Leak: 1988-08-22 00:00:00

MAP FINDINGS
FOCUS MAP 9

Map ID Site Database(s) EPA ID Number

ARROWHEAD DRINKING WATER CO. (Continued)

S101301128

Workplan: Not reported
 Prelim Assess: 1988-10-10 00:00:00
 Pollution Char: 1988-11-02 00:00:00
 Remed Plan: Not reported
 Remed Action: Not reported
 Monitoring: 1988-12-01 00:00:00
 Report Date: 1998-06-18 00:00:00
 Discover Date: 1988-08-22 00:00:00
 Enforcement Dt: Not reported
 Release Date: 1988-11-02 00:00:00
 Review Date: 1998-06-26 00:00:00
 Enter Date: 1988-11-02 00:00:00
 MTBE Date: 1996-09-04 00:00:00
 GW Qualifier: Not reported
 Soil Qualifier: Not reported
 Max MTBE GW ppb: 10
 Max MTBE Soil ppb: Not reported
 County: 36
 Org Name: Not reported
 Reg Board: Santa Ana Region
 Contact Person: Not reported
 Responsible Party: ARROWHEAD DRINKING WATER CO.
 RP Address: 130 WEST FOGG STREET, COLTON, CA 92324
 Interim: Not reported
 Oversight Prgm: LUST
 MTBE Class: Not reported
 MTBE Conc: 1
 MTBE Fuel: 0
 MTBE Tested: MTBE Detected. Site tested for MTBE and MTBE detected
 Staff: TME
 Staff Initials: JC3
 Lead Agency: Local Agency
 Local Agency: 36000L
 Hydr Basin #: UPPER SANTA ANA VALL
 Beneficial: Not reported
 Priority: Not reported
 Cleanup Fund Id: Not reported
 Work Suspended: Not reported
 Operator: Not reported
 Water System Name: Not reported
 Well Name: Not reported
 Distance To Lust: 0
 Waste Discharge Global ID: Not reported
 Waste Disch Assigned Name: Not reported
 Summary: THE 10000 GAL DIESEL UST IS LOCATED ON FOGG STREET. THE 550 GAL WASTE OIL UST IS LOCATED ON 8TH ST. 12/14/89 TPH & BTXE ND IN ALL 3 WELLS. 6/12/94 UST REMOVED NEAR WAREHOUSE., 11/94 7 SOIL BORINGS DRILLED.

LUST:

Region: 8
 Case Type: Drinking Water Aquifer affected
 Cross Street: 8TH STREET
 Enf Type: Not reported
 Funding: Not reported
 How Discovered: OM
 How Stopped: Not reported
 Leak Cause: Structure Failure

MAP FINDINGS
FOCUS MAP 9

Map ID Site Database(s) EPA ID Number

ARROWHEAD DRINKING WATER CO. (Continued)

S101301128

Leak Source: Piping
 Global ID: T0607100117
 How Stopped Date: 8/22/1988
 Review Date: 8/22/1988
 Workplan: Not reported
 Prelim Assess: 10/10/1988
 Pollution Char: 11/2/1988
 Remed Plan: Not reported
 Remed Action: Not reported
 Monitoring: 12/1/1988
 Close Date: 6/18/1998
 Discover Date: 8/22/1988
 Enforcement Date: Not reported
 Review Date: 6/26/1998
 Enter Date: 11/2/1988
 MTBE Date: 9/4/1996
 GW Qualifies: Not reported
 Soil Qualifies: Not reported
 Max MTBE GW: 10
 Max MTBE Soil: Not reported
 County: San Bernardino
 Operator: Not reported
 Regional Board: 08
 Facility Status: Case Closed
 Substance: 12034
 Facility Contact: Not reported
 Interim: Not reported
 Oversight Program: LUST
 Latitude: 34.0527054
 Longitude: -117.3256762
 MTBE Concentration: 1
 MTBE Fuel: 0
 MTBE Tested: YES
 Staff: TME
 Staff Initials: JC3
 Lead Agency: Local Agency
 Local Agency: 36000L
 Hydr Basin #: UPPER SANTA ANA VALL
 Beneficial: Not reported
 Priority: Not reported
 Cleanup Fund Id: Not reported
 Work Suspended: Not reported
 Local Case Num: 94037
 Case Number: 083601067T
 Qty Leaked: Not reported
 Abate Method: No Action Required - incident is minor, requiring no remedial action
 MTBE Class: Not reported
 Summary: THE 10000 GAL DIESEL UST IS LOCATED ON FOGG STREET. THE 550 GAL WASTE OIL UST IS LOCATED ON 8TH ST. 12/14/89 TPH & BTXE ND IN ALL 3 WELLS. 6/12/94 UST REMOVED NEAR WAREHOUSE., 11/94 7 SOIL BORINGS DRILLED.

MAP FINDINGS
FOCUS MAP 9

Map ID	Site	Database(s)	EPA ID Number
322	ARROWHEAD WATERS COLTON BRANCH 130 FOGG ST COLTON, CA 92324 HIST UST: Region: STATE Facility ID: 00000012488 Facility Type: Other Other Type: BOTTLED WATER Total Tanks: 0002 Contact Name: RON LANSING Telephone: 7148258543 Owner Name: ARROWHEAD WATERS Owner Address: #2 CUPANIA CIRCLE Owner City,St,Zip: MONTEREY PARK, CA 91754 Tank Num: 001 Container Num: 1 Year Installed: Not reported Tank Capacity: 00010000 Tank Used for: PRODUCT Type of Fuel: DIESEL Tank Construction: Not reported Leak Detection: Stock Inventor, Pressure Test Tank Num: 002 Container Num: 2 Year Installed: Not reported Tank Capacity: 00010000 Tank Used for: PRODUCT Type of Fuel: REGULAR Tank Construction: Not reported Leak Detection: Stock Inventor, Pressure Test	HIST UST	U001574636 N/A
322	ARROWHEAD WATERS COLTON BRANCH 130 W FOGG ST COLTON, CA 92324 HAZNET: Gepaid: CAD981438047 Contact: PERRIER GROUP OF AMERICA Telephone: 7147922195 Facility Addr2: Not reported Mailing Name: Not reported Mailing Address: 2767 E IMPERIAL HWY Mailing City,St,Zip: BREA, CA 928213563 Gen County: San Bernardino TSD EPA ID: CAL000113451 TSD County: Los Angeles Waste Category: Unspecified organic liquid mixture Disposal Method: Transfer Station Tons: .2085 Facility County: San Bernardino Gepaid: CAD981438047 Contact: PERRIER GROUP OF AMERICA Telephone: 7147922195 Facility Addr2: Not reported Mailing Name: Not reported Mailing Address: 2767 E IMPERIAL HWY	HAZNET EMI SWEEPS UST	S104574231 N/A

MAP FINDINGS
FOCUS MAP 9

Map ID Site Database(s) EPA ID Number

ARROWHEAD WATERS COLTON BRANCH (Continued)

S104574231

Mailing City,St,Zip: BREA, CA 928213563
Gen County: San Bernardino
TSD EPA ID: CAD009452657
TSD County: San Mateo
Waste Category: Unspecified organic liquid mixture
Disposal Method: Recycler
Tons: .1251
Facility County: San Bernardino

Gepaid: CAD981438047
Contact: PERRIER GROUP OF AMERICA
Telephone: 7147922195
Facility Addr2: Not reported
Mailing Name: Not reported
Mailing Address: 2767 E IMPERIAL HWY
Mailing City,St,Zip: BREA, CA 928213563
Gen County: San Bernardino
TSD EPA ID: CAD099452708
TSD County: Los Angeles
Waste Category: Waste oil and mixed oil
Disposal Method: Recycler
Tons: 5.1707
Facility County: San Bernardino

Gepaid: CAD981438047
Contact: PERRIER GROUP OF AMERICA
Telephone: 7147922195
Facility Addr2: Not reported
Mailing Name: Not reported
Mailing Address: 2767 E IMPERIAL HWY
Mailing City,St,Zip: BREA, CA 928213563
Gen County: San Bernardino
TSD EPA ID: CAL000113451
TSD County: Los Angeles
Waste Category: Unspecified organic liquid mixture
Disposal Method: Recycler
Tons: .0834
Facility County: San Bernardino

Gepaid: CAD981438047
Contact: DAVID DUNNICLIFFE / ZLM
Telephone: 8052859155
Facility Addr2: Not reported
Mailing Name: Not reported
Mailing Address: 8025 ENGINEER RD
Mailing City,St,Zip: SAN DIEGO, CA 921110000
Gen County: San Bernardino
TSD EPA ID: CAD099452708
TSD County: Los Angeles
Waste Category: Waste oil and mixed oil
Disposal Method: Recycler
Tons: 4.35
Facility County: Not reported

[Click this hyperlink](#) while viewing on your computer to access
20 additional CA_HAZNET: record(s) in the EDR Site Report.

MAP FINDINGS
FOCUS MAP 9

Map ID	Site	Database(s)	EPA ID Number
--------	------	-------------	---------------

ARROWHEAD WATERS COLTON BRANCH (Continued)

S104574231

EMI:

Year:	1987
Carbon Monoxide Emissions Tons/Yr:	36
Air Basin:	SC
Facility ID:	27120
Air District Name:	SC
SIC Code:	5311
Air District Name:	SOUTH COAST AQMD
Community Health Air Pollution Info System:	Not reported
Consolidated Emission Reporting Rule:	Not reported
Total Organic Hydrocarbon Gases Tons/Yr:	0
Reactive Organic Gases Tons/Yr:	0
Carbon Monoxide Emissions Tons/Yr:	0
NOX - Oxides of Nitrogen Tons/Yr:	0
SOX - Oxides of Sulphur Tons/Yr:	0
Particulate Matter Tons/Yr:	0
Part. Matter 10 Micrometers & Smlr Tons/Yr:	0

Year:	1990
Carbon Monoxide Emissions Tons/Yr:	36
Air Basin:	SC
Facility ID:	27120
Air District Name:	SC
SIC Code:	0
Air District Name:	SOUTH COAST AQMD
Community Health Air Pollution Info System:	Not reported
Consolidated Emission Reporting Rule:	Not reported
Total Organic Hydrocarbon Gases Tons/Yr:	0
Reactive Organic Gases Tons/Yr:	0
Carbon Monoxide Emissions Tons/Yr:	0
NOX - Oxides of Nitrogen Tons/Yr:	0
SOX - Oxides of Sulphur Tons/Yr:	0
Particulate Matter Tons/Yr:	0
Part. Matter 10 Micrometers & Smlr Tons/Yr:	0

SWEEPS UST:

Status:	A
Comp Number:	12488
Number:	9
Board Of Equalization:	44-020396
Ref Date:	03-24-92
Act Date:	03-24-92
Created Date:	02-29-88
Tank Status:	A
Owner Tank Id:	1
Swrcb Tank Id:	36-000-012488-000001
Actv Date:	07-01-85
Capacity:	10000
Tank Use:	M.V. FUEL
Stg:	P
Content:	DIESEL
Number Of Tanks:	2
Status:	A
Comp Number:	12488
Number:	9

MAP FINDINGS
FOCUS MAP 9

Map ID	Site	Database(s)	EPA ID Number
--------	------	-------------	---------------

ARROWHEAD WATERS COLTON BRANCH (Continued)

S104574231

Board Of Equalization: 44-020396
 Ref Date: 03-24-92
 Act Date: 03-24-92
 Created Date: 02-29-88
 Tank Status: A
 Owner Tank Id: 2
 Swrcb Tank Id: 36-000-012488-000002
 Actv Date: 07-01-85
 Capacity: 10000
 Tank Use: M.V. FUEL
 Stg: P
 Content: LEADED
 Number Of Tanks: Not reported

**322 ARROWHEAD MTN SPRING WATR
 130 FOGG ST
 COLTON, CA 92324**

**UST U003784759
 N/A**

UST:
 Local Agency: 36000
 Facility ID: 86009096

**322 MACCO CONSTRUCTORS, INC.
 151 FOGG ST
 COLTON, CA 92324**

**HAZNET 1000175614
 HIST UST N/A**

HAZNET:
 Gepaid: CAD981383045
 Contact: MACCO CONSTRUCTION
 Telephone: 0000000000
 Facility Addr2: Not reported
 Mailing Name: Not reported
 Mailing Address: 14409 S PARAMOUNT BLVD
 Mailing City,St,Zip: PARAMOUNT, CA 907230000
 Gen County: San Bernardino
 TSD EPA ID: Not reported
 TSD County: 0
 Waste Category: Waste oil and mixed oil
 Disposal Method: Recycler
 Tons: 2.2935
 Facility County: San Bernardino

HIST UST:
 Region: STATE
 Facility ID: 00000034750
 Facility Type: Other
 Other Type: PIPELINE CONSTRUCTIO
 Total Tanks: 0004
 Contact Name: B. RUSSI
 Telephone: 7148252525
 Owner Name: MACCO CONSTRUCTORS, INC.
 Owner Address: 14409 S. PARAMOUNT BLVD.
 Owner City,St,Zip: PARAMOUNT, CA 90723

MAP FINDINGS
FOCUS MAP 9

Map ID Site Database(s) EPA ID Number

MACCO CONSTRUCTORS, INC. (Continued)

1000175614

Tank Num: 001
Container Num: GAS #1
Year Installed: 1974
Tank Capacity: 00010000
Tank Used for: PRODUCT
Type of Fuel: UNLEADED
Tank Construction: .27 inches
Leak Detection: Stock Inventor

Tank Num: 002
Container Num: DIESEL #1
Year Installed: 1966
Tank Capacity: 00002500
Tank Used for: PRODUCT
Type of Fuel: DIESEL
Tank Construction: Not reported
Leak Detection: Stock Inventor

Tank Num: 003
Container Num: WASTE #1
Year Installed: Not reported
Tank Capacity: 00000250
Tank Used for: WASTE
Type of Fuel: WASTE OIL
Tank Construction: Not reported
Leak Detection: None

Tank Num: 004
Container Num: DIESEL #2
Year Installed: 1974
Tank Capacity: 00000500
Tank Used for: PRODUCT
Type of Fuel: DIESEL
Tank Construction: Not reported
Leak Detection: Stock Inventor

322

**TOM-SON TANK LINES
151 WEST FOGG STREET
COLTON, CA 92324**

**HAZNET S103889794
N/A**

HAZNET:

Gepaid: CAL000116665
Contact: RON DEBIASI SUPERVISOR
Telephone: 9098252593
Facility Addr2: Not reported
Mailing Name: Not reported
Mailing Address: PO BOX 653
Mailing City,St,Zip: COLTON, CA 923240000
Gen County: San Bernardino
TSD EPA ID: CAD982444481
TSD County: San Bernardino
Waste Category: Other organic solids
Disposal Method: H14
Tons: 21.07
Facility County: San Bernardino

Gepaid: CAL000116665
Contact: RON DEBIASI SUPERVISOR

MAP FINDINGS
 FOCUS MAP 9

Map ID Site Database(s) EPA ID Number

TOM-SON TANK LINES (Continued)

S103889794

Telephone: 9098252593
 Facility Addr2: Not reported
 Mailing Name: Not reported
 Mailing Address: PO BOX 653
 Mailing City,St,Zip: COLTON, CA 923240000
 Gen County: San Bernardino
 TSD EPA ID: Not reported
 TSD County: Los Angeles
 Waste Category: Unspecified organic liquid mixture
 Disposal Method: Recycler
 Tons: 0.16
 Facility County: Not reported

Gepaid: CAL000116665
 Contact: ARTHUR THOMPSON
 Telephone: 0000000000
 Facility Addr2: Not reported
 Mailing Name: Not reported
 Mailing Address: PO BOX 653
 Mailing City,St,Zip: COLTON, CA 923240000
 Gen County: San Bernardino
 TSD EPA ID: CAT080013352
 TSD County: Los Angeles
 Waste Category: Waste oil and mixed oil
 Disposal Method: Recycler
 Tons: .2085
 Facility County: San Bernardino

Gepaid: CAL000116665
 Contact: RON DEBIASI SUPERVISOR
 Telephone: 9098252593
 Facility Addr2: Not reported
 Mailing Name: Not reported
 Mailing Address: PO BOX 653
 Mailing City,St,Zip: COLTON, CA 923240000
 Gen County: San Bernardino
 TSD EPA ID: Not reported
 TSD County: Los Angeles
 Waste Category: Unspecified organic liquid mixture
 Disposal Method: Recycler
 Tons: 0.20
 Facility County: Not reported

Gepaid: CAL000116665
 Contact: RON DEBIASI SUPERVISOR
 Telephone: 9098252593
 Facility Addr2: Not reported
 Mailing Name: Not reported
 Mailing Address: PO BOX 653
 Mailing City,St,Zip: COLTON, CA 923240000
 Gen County: San Bernardino
 TSD EPA ID: CAL000113451
 TSD County: San Bernardino
 Waste Category: Unspecified organic liquid mixture
 Disposal Method: Recycler
 Tons: 0.2
 Facility County: San Bernardino

MAP FINDINGS
FOCUS MAP 9

Map ID Site Database(s) EPA ID Number

TOM-SON TANK LINES (Continued)

S103889794

[Click this hyperlink](#) while viewing on your computer to access
1 additional CA_HAZNET: record(s) in the EDR Site Report.

322

**151 FOGG ST
COLTON, CA**

**CHMIRS S109036367
N/A**

CHMIRS:

OES Incident Number: 06-4682
OES notification: 8/6/2006 03:29:24 PM
OES Date: Not reported
OES Time: Not reported
Incident Date: Not reported
Date Completed: Not reported
Property Use: Not reported
Agency Id Number: Not reported
Agency Incident Number: Not reported
Time Notified: Not reported
Time Completed: Not reported
Surrounding Area: Not reported
Estimated Temperature: Not reported
Property Management: Not reported
Special Studies 1: Not reported
Special Studies 2: Not reported
Special Studies 3: Not reported
Special Studies 4: Not reported
Special Studies 5: Not reported
Special Studies 6: Not reported
More Than Two Substances Involved?: Not reported
Resp Agncy Personel # Of Decontaminated: Not reported
Responding Agency Personel # Of Injuries: Not reported
Responding Agency Personel # Of Fatalities: Not reported
Others Number Of Decontaminated: Not reported
Others Number Of Injuries: Not reported
Others Number Of Fatalities: Not reported
Vehicle Make/year: Not reported
Vehicle License Number: Not reported
Vehicle State: Not reported
Vehicle Id Number: Not reported
CA/DOT/PUC/ICC Number: Not reported
Company Name: Not reported
Reporting Officer Name/ID: Not reported
Report Date: Not reported
Comments: Not reported
Facility Telephone: Not reported
Waterway Involved: Not reported
Waterway: Not reported
Spill Site: Not reported
Cleanup By: Contractor
Containment: Not reported
What Happened: Not reported
Type: Not reported
Measure: Not reported
Other: Not reported
Date/Time: Not reported
Year: 2006
Agency: San Bernardino Co Fire HazMat
Incident Date: 8/6/2006 12:00:00 AM

MAP FINDINGS
FOCUS MAP 9

Map ID	Site	Database(s)	EPA ID Number
--------	------	-------------	---------------

(Continued)

S109036367

Admin Agency:	San Bernardino County Health Department
Amount:	Not reported
Contained:	Yes
Site Type:	Merchant/Business
E Date:	Not reported
Substance:	Diesel
Quantity Released:	Not reported
BBLs:	0
Cups:	0
CUFT:	0
Gallons:	1000
Grams:	0
Pounds:	0
Liters:	0
Ounces:	0
Pints:	0
Quarts:	0
Sheen:	0
Tons:	0
Unknown:	0
Description:	Not reported
Evacuations:	0
Number of Injuries:	0
Number of Fatalities:	0
Description:	Substance was released from an above ground storage tank due to vandalism. Substance released to soil and asphalt.

322

PARAMOUNT INTEREST, INC
151 FOGG ST
COLTON, CA 92324

HAZNET S102038894
N/A

HAZNET:

Gepaid:	CAC000886376
Contact:	PARAMOUNT INTEREST,INC
Telephone:	0000000000
Facility Addr2:	Not reported
Mailing Name:	Not reported
Mailing Address:	P O BOX 1660
Mailing City,St,Zip:	HUNTINGTON BEACH, CA 926471660
Gen County:	San Bernardino
TSD EPA ID:	CAT080011059
TSD County:	Los Angeles
Waste Category:	Unspecified oil-containing waste
Disposal Method:	Not reported
Tons:	7.5060
Facility County:	San Bernardino
Gepaid:	CAC000886376
Contact:	PARAMOUNT INTEREST,INC
Telephone:	0000000000
Facility Addr2:	Not reported
Mailing Name:	Not reported
Mailing Address:	P O BOX 1660
Mailing City,St,Zip:	HUNTINGTON BEACH, CA 926471660
Gen County:	San Bernardino
TSD EPA ID:	CAT080011059
TSD County:	Los Angeles
Waste Category:	Not reported

MAP FINDINGS
FOCUS MAP 9

Map ID	Site	Database(s)	EPA ID Number
--------	------	-------------	---------------

PARAMOUNT INTEREST, INC (Continued)

S102038894

Disposal Method: Not reported
Tons: .0000
Facility County: San Bernardino

Gepaid: CAC000886376
Contact: PARAMOUNT INTEREST,INC
Telephone: 0000000000
Facility Addr2: Not reported
Mailing Name: Not reported
Mailing Address: P O BOX 1660
Mailing City,St,Zip: HUNTINGTON BEACH, CA 926471660
Gen County: San Bernardino
TSD EPA ID: CAT080011059
TSD County: Los Angeles
Waste Category: Tank bottom waste
Disposal Method: Not reported
Tons: 7.5060
Facility County: San Bernardino

Gepaid: CAC000886376
Contact: PARAMOUNT INTEREST,INC
Telephone: 0000000000
Facility Addr2: Not reported
Mailing Name: Not reported
Mailing Address: P O BOX 1660
Mailing City,St,Zip: HUNTINGTON BEACH, CA 926471660
Gen County: San Bernardino
TSD EPA ID: CAT080011059
TSD County: Los Angeles
Waste Category: Not reported
Disposal Method: Recycler
Tons: .0000
Facility County: San Bernardino

[Click this hyperlink](#) while viewing on your computer to access
-1 additional CA_HAZNET: record(s) in the EDR Site Report.

322

MACCO CONSTRUCTORS, INC.
151 S FOGG ST
COLTON, CA 92324

San Bern. Co. Permit
CA WDS
SWEEPS UST

S104771157
N/A

San Bern. Co. Permit:
Region: SAN BERNARDINO
Facility ID: FA0006707
Owner: THOMPSON, ARTHUR
Permit Number: PT0012750
Permit Category: ABOVEGROUND PETROLEUM STORAGE (AST) (SPCC)
Facility Status: INACTIVE
Expiration Date: 7/31/2007 12:00:00AM

Region: SAN BERNARDINO
Facility ID: FA0006707
Owner: THOMPSON, ARTHUR
Permit Number: PT0003005
Permit Category: SPECIAL GENERATOR(B)
Facility Status: ACTIVE
Expiration Date: 7/31/2008 12:00:00AM

MAP FINDINGS
FOCUS MAP 9

Map ID Site Database(s) EPA ID Number

MACCO CONSTRUCTORS, INC. (Continued)

S104771157

Region: SAN BERNARDINO
Facility ID: FA0006707
Owner: THOMPSON, ARTHUR
Permit Number: PT0003006
Permit Category: SPECIAL HANDLER
Facility Status: ACTIVE
Expiration Date: 7/31/2008 12:00:00AM

CA WDS:

Facility ID: Santa Ana River 36I011509
Facility Type: Not reported
Facility Status: Active - Any facility with a continuous or seasonal discharge that is under Waste Discharge Requirements.
NPDES Number: CAS000001 The 1st 2 characters designate the state. The remaining 7 are assigned by the Regional Board
Subregion: 8
Facility Telephone: Not reported
Facility Contact: Not reported
Agency Name: TOM-SON TANK LINES INC
Agency Address: Not reported
Agency City,St,Zip: 0
Agency Contact: Not reported
Agency Telephone: Not reported
Agency Type: Not reported
SIC Code: 0
SIC Code 2: Not reported
Primary Waste: Not reported
Primary Waste Type: Not reported
Secondary Waste: Not reported
Secondary Waste Type: Not reported
Design Flow: 0
Baseline Flow: 0
Reclamation: Not reported
POTW: Not reported
Treat To Water: Minor Threat to Water Quality. A violation of a regional board order should cause a relatively minor impairment of beneficial uses compared to a major or minor threat. Not: All nurds without a TTWQ will be considered a minor threat to water quality unless coded at a higher Level. A Zero (0) may be used to code those NURDS that are found to represent no threat to water quality.
Complexity: Category C - Facilities having no waste treatment systems, such as cooling water dischargers or those who must comply through best management practices, facilities with passive waste treatment and disposal systems, such as septic systems with subsurface disposal, or dischargers having waste storage systems with land disposal such as dairy waste ponds.

SWEEPS UST:

Status: A
Comp Number: 34750
Number: 1
Board Of Equalization: 44-020901
Ref Date: 08-28-91
Act Date: 06-28-94
Created Date: 02-29-88
Tank Status: A

MAP FINDINGS
FOCUS MAP 9

Map ID Site Database(s) EPA ID Number

MACCO CONSTRUCTORS, INC. (Continued)

S104771157

Owner Tank Id: DIESEL #1
Swrcb Tank Id: 36-000-034750-000002
Actv Date: 08-24-88
Capacity: 2500
Tank Use: M.V. FUEL
Stg: P
Content: DIESEL
Number Of Tanks: 3

Status: A
Comp Number: 34750
Number: 1
Board Of Equalization: 44-020901
Ref Date: 08-28-91
Act Date: 06-28-94
Created Date: 02-29-88
Tank Status: A
Owner Tank Id: WASTE #1
Swrcb Tank Id: 36-000-034750-000003
Actv Date: 08-24-88
Capacity: 250
Tank Use: OIL
Stg: W
Content: WASTE OIL
Number Of Tanks: Not reported

Status: A
Comp Number: 34750
Number: 1
Board Of Equalization: 44-020901
Ref Date: 08-28-91
Act Date: 06-28-94
Created Date: 02-29-88
Tank Status: A
Owner Tank Id: DIESEL #2
Swrcb Tank Id: 36-000-034750-000004
Actv Date: 08-24-88
Capacity: 500
Tank Use: M.V. FUEL
Stg: P
Content: DIESEL
Number Of Tanks: Not reported

Status: Not reported
Comp Number: 34750
Number: Not reported
Board Of Equalization: 44-020901
Ref Date: Not reported
Act Date: Not reported
Created Date: Not reported
Tank Status: Not reported
Owner Tank Id: Not reported
Swrcb Tank Id: 36-000-034750-000001
Actv Date: Not reported
Capacity: 10000
Tank Use: M.V. FUEL
Stg: PRODUCT

MAP FINDINGS
FOCUS MAP 9

Map ID	Site	Database(s)	EPA ID Number
	<p>MACCO CONSTRUCTORS, INC. (Continued)</p> <p>Content: REG UNLEADED Number Of Tanks: 1</p>		S104771157
322	<p>THOMPSON TANK LINE 155 FOGG ST COLTON, CA 92324</p> <p>HAZNET: Gepaid: CAC002606945 Contact: ART THOMPSON Telephone: 9098252593 Facility Addr2: Not reported Mailing Name: Not reported Mailing Address: PO BOX 653 Mailing City,St,Zip: COLTON, CA 92324 Gen County: San Bernardino TSD EPA ID: CAD982444481 TSD County: San Bernardino Waste Category: Unspecified organic liquid mixture Disposal Method: Recycler Tons: 6.67 Facility County: San Bernardino</p>	HAZNET	S108756576 N/A
324	<p>SO CAL GAS/COLTON NEC OF 6TH STREET AND FOGG STREET COLTON, CA 92324</p>	Manufactured Gas Plants	1008407665 N/A
324	<p>YOSEMITE WATERS 1070 S LA CADENA AVE COLTON, CA 92324</p> <p>SWEEPS UST: Status: Not reported Comp Number: 5650 Number: Not reported Board Of Equalization: 44-019906 Ref Date: Not reported Act Date: Not reported Created Date: Not reported Tank Status: Not reported Owner Tank Id: Not reported Swrcb Tank Id: 36-000-005650-000001 Actv Date: Not reported Capacity: 10000 Tank Use: M.V. FUEL Stg: PRODUCT Content: REG UNLEADED Number Of Tanks: 1</p>	SWEEPS UST	S106934634 N/A

MAP FINDINGS
FOCUS MAP 9

Map ID	Site	Database(s)	EPA ID Number
324	BASTANCHURY WATER COMPANY COLT 1070 S LA CADENA DR COLTON, CA 92324 HIST UST: Region: STATE Facility ID: 00000005650 Facility Type: Other Other Type: Not reported Total Tanks: 0001 Contact Name: CHARLES SODERSTROM Telephone: 7148242430 Owner Name: BASTANCHURY WATER COMPANY COLT Owner Address: 1070 S. LA CADENA AVE Owner City,St,Zip: COLTON, CA 92324 Tank Num: 001 Container Num: 005 Year Installed: 1972 Tank Capacity: 00010000 Tank Used for: PRODUCT Type of Fuel: REGULAR Tank Construction: Not reported Leak Detection: Sensor Instrument	HIST UST	U001574640 N/A
324	YOSEMITE WATERS 1070 S LA CADENA COLTON, CA 92324 San Bern. Co. Permit: Region: SAN BERNARDINO Facility ID: FA0007364 Owner: SODERSTROM, CHARLES Permit Number: PT0003595 Permit Category: HAZMAT HANDLER 0-10 EMPLOYEES Facility Status: ACTIVE Expiration Date: 11/30/2008 12:00:00AM Region: SAN BERNARDINO Facility ID: FA0007364 Owner: SODERSTROM, CHARLES Permit Number: PT0003594 Permit Category: LIMITED QUANTITY GENERATOR(B) Facility Status: ACTIVE Expiration Date: 11/30/2008 12:00:00AM	San Bern. Co. Permit	S104772523 N/A
324	SOUTHERN CALIFORNIA GAS COMPANY INTERSECTION OF 6TH / FOGG ST COLTON, CA 92324 HAZNET: Gepaid: CAC002565231 Contact: KATHLEEN CHEYNE Telephone: 2132445832 Facility Addr2: Not reported Mailing Name: Not reported Mailing Address: 555 W 5TH ST ML GT16G2 Mailing City,St,Zip: LOS ANGELES, CA 90013	HAZNET	S107141249 N/A

MAP FINDINGS
FOCUS MAP 9

Map ID Site Database(s) EPA ID Number

SOUTHERN CALIFORNIA GAS COMPANY (Continued)

S107141249

Gen County: San Bernardino
TSD EPA ID: CAT000646117
TSD County: San Bernardino
Waste Category: Contaminated soil from site clean-ups
Disposal Method: Disposal, Land Fill
Tons: 7.58
Facility County: San Bernardino

324

**CARNIVAL TIME SHOWS
415 FOGG ST
COLTON, CA 92324**

**SWEEPS UST S106924040
N/A**

SWEEPS UST:

Status: A
Comp Number: 11513
Number: 1
Board Of Equalization: 44-020347
Ref Date: 03-24-92
Act Date: 03-24-92
Created Date: 09-26-88
Tank Status: A
Owner Tank Id: Not reported
Swrcb Tank Id: 36-000-011513-000001
Actv Date: 09-26-88
Capacity: 1
Tank Use: UNKNOWN
Stg: P
Content: UNKNOWN
Number Of Tanks: 2

Status: A
Comp Number: 11513
Number: 1
Board Of Equalization: 44-020347
Ref Date: 03-24-92
Act Date: 03-24-92
Created Date: 09-26-88
Tank Status: A
Owner Tank Id: Not reported
Swrcb Tank Id: 36-000-011513-000002
Actv Date: 09-26-88
Capacity: 1
Tank Use: UNKNOWN
Stg: P
Content: UNKNOWN
Number Of Tanks: Not reported

MAP FINDINGS
FOCUS MAP 9

Map ID	Site	Database(s)	EPA ID Number
324	RANCHO AUTO WORKS 476 FOGG ST COLTON, CA 92324 HAZNET: Gepaid: CAL000220939 Contact: GEVINA PARRA Telephone: 9098253329 Facility Addr2: Not reported Mailing Name: Not reported Mailing Address: 476 FOGG ST Mailing City,St,Zip: COLTON, CA 923240000 Gen County: San Bernardino TSD EPA ID: CAD008302903 TSD County: Los Angeles Waste Category: Unspecified organic liquid mixture Disposal Method: Recycler Tons: .0100 Facility County: San Bernardino Gepaid: CAL000220939 Contact: GEVINA PARRA Telephone: 9098253329 Facility Addr2: Not reported Mailing Name: Not reported Mailing Address: 476 FOGG ST Mailing City,St,Zip: COLTON, CA 923240000 Gen County: San Bernardino TSD EPA ID: CAD008302903 TSD County: Los Angeles Waste Category: Waste oil and mixed oil Disposal Method: Recycler Tons: .0050 Facility County: San Bernardino	HAZNET	S104769359 N/A
324	MINGO'S TRANSMISSIONS 462 FOGG ST COLTON, CA 92324 San Bern. Co. Permit: Region: SAN BERNARDINO Facility ID: FA0004740 Owner: MINGO'S TRANSMISSIONS Permit Number: PT0006196 Permit Category: SPECIAL GENERATOR(B) Facility Status: ACTIVE Expiration Date: 9/30/2008 12:00:00AM Region: SAN BERNARDINO Facility ID: FA0004740 Owner: MINGO'S TRANSMISSIONS Permit Number: PT0006195 Permit Category: SPECIAL HANDLER Facility Status: ACTIVE Expiration Date: 9/30/2008 12:00:00AM	San Bern. Co. Permit	S104768249 N/A

MAP FINDINGS
FOCUS MAP 9

Map ID	Site	Database(s)	EPA ID Number
324	S & K EQUIP. CO. IN. 450 FOGG ST COLTON, CA 92324 HIST UST: Region: STATE Facility ID: 00000032651 Facility Type: Other Other Type: CONSTRUCTION Total Tanks: 0003 Contact Name: SONNY Telephone: 7148253900 Owner Name: H. R. PETERSON Owner Address: 450 W. FOGG Owner City,St,Zip: COLTON, CA 92324 Tank Num: 001 Container Num: 3 Year Installed: 1970 Tank Capacity: 00010000 Tank Used for: PRODUCT Type of Fuel: DIESEL Tank Construction: Not reported Leak Detection: Stock Inventor Tank Num: 002 Container Num: 1 Year Installed: 1970 Tank Capacity: 00006000 Tank Used for: PRODUCT Type of Fuel: REGULAR Tank Construction: Not reported Leak Detection: Stock Inventor Tank Num: 003 Container Num: 2 Year Installed: 1970 Tank Capacity: 00006000 Tank Used for: PRODUCT Type of Fuel: REGULAR Tank Construction: Not reported Leak Detection: Stock Inventor	HIST UST	U001574697 N/A
324	SONNY'S ENGINEERING 450 FOGG ST COLTON, CA 92324 UST: Local Agency: 36000 Facility ID: 92026594	UST	U003971308 N/A

MAP FINDINGS
FOCUS MAP 9

Map ID	Site	Database(s)	EPA ID Number
324	CARNIVAL TIME SHOWS INC 451 FOGG ST COLTON, CA 92324	San Bern. Co. Permit	EMI S104764687 N/A
	EMI:		
	Year:	1987	
	Carbon Monoxide Emissions Tons/Yr:	36	
	Air Basin:	SC	
	Facility ID:	38573	
	Air District Name:	SC	
	SIC Code:	7996	
	Air District Name:	SOUTH COAST AQMD	
	Community Health Air Pollution Info System:	Not reported	
	Consolidated Emission Reporting Rule:	Not reported	
	Total Organic Hydrocarbon Gases Tons/Yr:	0	
	Reactive Organic Gases Tons/Yr:	0	
	Carbon Monoxide Emissions Tons/Yr:	0	
	NOX - Oxides of Nitrogen Tons/Yr:	0	
	SOX - Oxides of Sulphur Tons/Yr:	0	
	Particulate Matter Tons/Yr:	0	
	Part. Matter 10 Micrometers & Smlr Tons/Yr:	0	
	Year:	1990	
	Carbon Monoxide Emissions Tons/Yr:	36	
	Air Basin:	SC	
	Facility ID:	38573	
	Air District Name:	SC	
	SIC Code:	7999	
	Air District Name:	SOUTH COAST AQMD	
	Community Health Air Pollution Info System:	Not reported	
	Consolidated Emission Reporting Rule:	Not reported	
	Total Organic Hydrocarbon Gases Tons/Yr:	1	
	Reactive Organic Gases Tons/Yr:	1	
	Carbon Monoxide Emissions Tons/Yr:	2	
	NOX - Oxides of Nitrogen Tons/Yr:	7	
	SOX - Oxides of Sulphur Tons/Yr:	1	
	Particulate Matter Tons/Yr:	1	
	Part. Matter 10 Micrometers & Smlr Tons/Yr:	0	
	Year:	1993	
	Carbon Monoxide Emissions Tons/Yr:	36	
	Air Basin:	SC	
	Facility ID:	38573	
	Air District Name:	SC	
	SIC Code:	7999	
	Air District Name:	SOUTH COAST AQMD	
	Community Health Air Pollution Info System:	Not reported	
	Consolidated Emission Reporting Rule:	Not reported	
	Total Organic Hydrocarbon Gases Tons/Yr:	1	
	Reactive Organic Gases Tons/Yr:	1	
	Carbon Monoxide Emissions Tons/Yr:	0	
	NOX - Oxides of Nitrogen Tons/Yr:	0	
	SOX - Oxides of Sulphur Tons/Yr:	0	
	Particulate Matter Tons/Yr:	0	
	Part. Matter 10 Micrometers & Smlr Tons/Yr:	0	
	Year:	1995	
	Carbon Monoxide Emissions Tons/Yr:	36	
	Air Basin:	SC	

MAP FINDINGS
FOCUS MAP 9

Map ID	Site	Database(s)	EPA ID Number
--------	------	-------------	---------------

CARNIVAL TIME SHOWS INC (Continued)

S104764687

Facility ID: 38573
 Air District Name: SC
 SIC Code: 7999
 Air District Name: SOUTH COAST AQMD
 Community Health Air Pollution Info System: Not reported
 Consolidated Emission Reporting Rule: Not reported
 Total Organic Hydrocarbon Gases Tons/Yr: 1
 Reactive Organic Gases Tons/Yr: 1
 Carbon Monoxide Emissions Tons/Yr: 0
 NOX - Oxides of Nitrogen Tons/Yr: 0
 SOX - Oxides of Sulphur Tons/Yr: 0
 Particulate Matter Tons/Yr: 0
 Part. Matter 10 Micrometers & Smlr Tons/Yr: 0

San Bern. Co. Permit:

Region: SAN BERNARDINO
 Facility ID: FA0001786
 Owner: CARNIVAL TIME SHOWS
 Permit Number: PT0002952
 Permit Category: GENERATOR - 0-10 EMPLOYEES
 Facility Status: ACTIVE
 Expiration Date: 7/31/2008 12:00:00AM

Region: SAN BERNARDINO
 Facility ID: FA0001786
 Owner: CARNIVAL TIME SHOWS
 Permit Number: PT0002951
 Permit Category: HAZMAT HANDLER 0-10 EMPLOYEES (W/GEN PRMT)
 Facility Status: ACTIVE
 Expiration Date: 7/31/2008 12:00:00AM

324

R&R PALLET RECYCLING
448 FOGG ST
COLTON, CA 92324

San Bern. Co. Permit

S107863394
N/A

San Bern. Co. Permit:

Region: SAN BERNARDINO
 Facility ID: FA0010403
 Owner: ROMAN DELREAL OR MIGUEL SALAS
 Permit Number: PT0017702
 Permit Category: SPECIAL HANDLER
 Facility Status: INACTIVE
 Expiration Date: 5/31/2007 12:00:00AM

Region: SAN BERNARDINO
 Facility ID: FA0010403
 Owner: ROMAN DELREAL OR MIGUEL SALAS
 Permit Number: PT0017701
 Permit Category: LIMITED QUANTITY GENERATOR(B)
 Facility Status: ACTIVE
 Expiration Date: 5/31/2008 12:00:00AM

MAP FINDINGS
FOCUS MAP 9

Map ID	Site	Database(s)	EPA ID Number
324	PAUL KEY 446 FOGG STREET COLTON, CA 92324	HAZNET CDL	S103660051 N/A
	HAZNET: Gepaid: CLU970013919 Contact: Not reported Telephone: 0000000000 Facility Addr2: Not reported Mailing Name: Not reported Mailing Address: PO BOX 806 Mailing City,St,Zip: SACRAMENTO, CA 958120806 Gen County: San Bernardino TSD EPA ID: CAD008302903 TSD County: Los Angeles Waste Category: Other inorganic solid waste Disposal Method: Transfer Station Tons: .0100 Facility County: San Bernardino		
	Gepaid: CLU970013919 Contact: Not reported Telephone: 0000000000 Facility Addr2: Not reported Mailing Name: Not reported Mailing Address: PO BOX 806 Mailing City,St,Zip: SACRAMENTO, CA 958120806 Gen County: San Bernardino TSD EPA ID: CAD008302903 TSD County: Los Angeles Waste Category: Unspecified organic liquid mixture Disposal Method: Recycler Tons: .0125 Facility County: San Bernardino		
	Gepaid: CLU970013919 Contact: Not reported Telephone: 0000000000 Facility Addr2: Not reported Mailing Name: Not reported Mailing Address: PO BOX 806 Mailing City,St,Zip: SACRAMENTO, CA 958120806 Gen County: San Bernardino TSD EPA ID: CAD008302903 TSD County: Los Angeles Waste Category: Liquids with pH <UN-> 2 Disposal Method: Transfer Station Tons: .0125 Facility County: San Bernardino		
	CDL: Facility ID: 199702047 Date: 1997-02-11 00:00:00 Lab Type: Illegal Drug Lab (L) - location where an illegal drug lab was operated or drug lab equipment and/or materials were stored.		

MAP FINDINGS
FOCUS MAP 9

Map ID	Site	Database(s)	EPA ID Number
326	EAST TRUCK CRANE SERVICE 210 FOGG COLTON, CA 92324	HAZNET San Bern. Co. Permit SWEEPS UST	S102038795 N/A
	HAZNET:		
	Gepaid: CAL913243163		
	Contact: EAST TRUCK CRANE SERVICE		
	Telephone: 0000000000		
	Facility Addr2: Not reported		
	Mailing Name: Not reported		
	Mailing Address: 210 FOGG ST		
	Mailing City,St,Zip: COLTON, CA 923240000		
	Gen County: San Bernardino		
	TSD EPA ID: CAD099452708		
	TSD County: Los Angeles		
	Waste Category: Oil/water separation sludge		
	Disposal Method: Recycler		
	Tons: 1.5637		
	Facility County: San Bernardino		
	San Bern. Co. Permit:		
	Region: SAN BERNARDINO		
	Facility ID: FA0002842		
	Owner: EAST, KATHLEEN H.		
	Permit Number: PT0003093		
	Permit Category: SPECIAL HANDLER		
	Facility Status: ACTIVE		
	Expiration Date: 8/31/2008 12:00:00AM		
	Region: SAN BERNARDINO		
	Facility ID: FA0002842		
	Owner: EAST, KATHLEEN H.		
	Permit Number: PT0003094		
	Permit Category: SPECIAL GENERATOR(B)		
	Facility Status: ACTIVE		
	Expiration Date: 8/31/2008 12:00:00AM		
	SWEEPS UST:		
	Status: A		
	Comp Number: 12307		
	Number: 9		
	Board Of Equalization: 44-020381		
	Ref Date: 03-24-92		
	Act Date: 03-24-92		
	Created Date: 09-02-88		
	Tank Status: A		
	Owner Tank Id: Not reported		
	Swrcb Tank Id: 36-000-012307-000001		
	Actv Date: 09-02-88		
	Capacity: 1		
	Tank Use: UNKNOWN		
	Stg: P		
	Content: UNKNOWN		
	Number Of Tanks: 2		
	Status: A		
	Comp Number: 12307		
	Number: 9		

MAP FINDINGS
FOCUS MAP 9

Map ID	Site	Database(s)	EPA ID Number
--------	------	-------------	---------------

EAST TRUCK CRANE SERVICE (Continued)

S102038795

Board Of Equalization: 44-020381
 Ref Date: 03-24-92
 Act Date: 03-24-92
 Created Date: 09-02-88
 Tank Status: A
 Owner Tank Id: Not reported
 Swrcb Tank Id: 36-000-012307-000002
 Actv Date: 09-02-88
 Capacity: 1
 Tank Use: UNKNOWN
 Stg: P
 Content: UNKNOWN
 Number Of Tanks: Not reported

328

**ARTESIA SAWDUST PRODUCTS INC
1600 AGUA MANSA RD
COLTON, CA 92324**

San Bern. Co. Permit

**S108536399
N/A**

San Bern. Co. Permit:

Region: SAN BERNARDINO
 Facility ID: FA0010937
 Owner: DE LAURA, BRIGETTE
 Permit Number: PT0018862
 Permit Category: HAZMAT HANDLER 0-10 EMPLOYEES (W/GEN PRMT)
 Facility Status: ACTIVE
 Expiration Date: 7/31/2008 12:00:00AM

Region: SAN BERNARDINO
 Facility ID: FA0010937
 Owner: DE LAURA, BRIGETTE
 Permit Number: PT0018861
 Permit Category: GENERATOR - 0-10 EMPLOYEES
 Facility Status: ACTIVE
 Expiration Date: 7/31/2008 12:00:00AM

328

**WOODLAND FARMS INC
1600 AGUA MANSA RD
COLTON, CA 92324**

San Bern. Co. Permit

**S104762266
N/A**

San Bern. Co. Permit:

Region: SAN BERNARDINO
 Facility ID: FA0000705
 Owner: WOODLAND FARMS INC
 Permit Number: PT0000843
 Permit Category: NON-GENERATOR/NON-HANDLER SURVEY(NB)
 Facility Status: INACTIVE
 Expiration Date: 4/30/2001 12:00:00AM

MAP FINDINGS
FOCUS MAP 9

Map ID	Site	Database(s)	EPA ID Number
328	WOODLAND FARMS INC 1600 W AGUA MANSA RD COLTON, CA 92324 HAZNET: Gepaid: CAL000250758 Contact: david beres Telephone: 2136200396 Facility Addr2: Not reported Mailing Name: Not reported Mailing Address: 820 e jackson st Mailing City,St,Zip: los angeles, CA 90021 Gen County: San Bernardino TSD EPA ID: CAD044429835 TSD County: Los Angeles Waste Category: Off-specification, aged, or surplus inorganics Disposal Method: Disposal, Other Tons: 0.15 Facility County: Not reported	HAZNET	S108225642 N/A
329	CITY OF RIALTO/MAINTENANCE DEPARTMENT 501 E. SANTA ANA AVE RIALTO, CA 92376 HAZNET: Gepaid: CAC001179568 Contact: CITY OF RIALTO Telephone: 0000000000 Facility Addr2: Not reported Mailing Name: Not reported Mailing Address: 150 S PALM AVE Mailing City,St,Zip: RIALTO, CA 923760000 Gen County: San Bernardino TSD EPA ID: CAT080013352 TSD County: Los Angeles Waste Category: Waste oil and mixed oil Disposal Method: Recycler Tons: 0.1251 Facility County: San Bernardino	HAZNET	S104565920 N/A
329	CI-RIALTO WASTEWATER PLNT 501 E SANTA ANA AVE RIALTO, CA 92376 UST: Local Agency: 36000 Facility ID: 87014504 EMI: Year: 1987 Carbon Monoxide Emissions Tons/Yr: 36 Air Basin: SC Facility ID: 12923 Air District Name: SC SIC Code: 9199 Air District Name: SOUTH COAST AQMD Community Health Air Pollution Info System: Not reported Consolidated Emission Reporting Rule: Not reported	UST EMI San Bern. Co. Permit	U003785029 N/A

MAP FINDINGS
FOCUS MAP 9

Map ID	Site	Database(s)	EPA ID Number
--------	------	-------------	---------------

CI-RIALTO WASTEWATER PLNT (Continued)

U003785029

Total Organic Hydrocarbon Gases Tons/Yr:	2
Reactive Organic Gases Tons/Yr:	0
Carbon Monoxide Emissions Tons/Yr:	1
NOX - Oxides of Nitrogen Tons/Yr:	64
SOX - Oxides of Sulphur Tons/Yr:	0
Particulate Matter Tons/Yr:	5
Part. Matter 10 Micrometers & Smlr Tons/Yr:	5
Year:	1990
Carbon Monoxide Emissions Tons/Yr:	36
Air Basin:	SC
Facility ID:	12923
Air District Name:	SC
SIC Code:	9199
Air District Name:	SOUTH COAST AQMD
Community Health Air Pollution Info System:	Not reported
Consolidated Emission Reporting Rule:	Not reported
Total Organic Hydrocarbon Gases Tons/Yr:	18
Reactive Organic Gases Tons/Yr:	2
Carbon Monoxide Emissions Tons/Yr:	6
NOX - Oxides of Nitrogen Tons/Yr:	44
SOX - Oxides of Sulphur Tons/Yr:	0
Particulate Matter Tons/Yr:	0
Part. Matter 10 Micrometers & Smlr Tons/Yr:	0
Year:	1995
Carbon Monoxide Emissions Tons/Yr:	36
Air Basin:	SC
Facility ID:	12923
Air District Name:	SC
SIC Code:	9199
Air District Name:	SOUTH COAST AQMD
Community Health Air Pollution Info System:	Not reported
Consolidated Emission Reporting Rule:	Not reported
Total Organic Hydrocarbon Gases Tons/Yr:	19
Reactive Organic Gases Tons/Yr:	2
Carbon Monoxide Emissions Tons/Yr:	14
NOX - Oxides of Nitrogen Tons/Yr:	18
SOX - Oxides of Sulphur Tons/Yr:	0
Particulate Matter Tons/Yr:	0
Part. Matter 10 Micrometers & Smlr Tons/Yr:	0
Year:	1996
Carbon Monoxide Emissions Tons/Yr:	36
Air Basin:	SC
Facility ID:	12923
Air District Name:	SC
SIC Code:	9199
Air District Name:	SOUTH COAST AQMD
Community Health Air Pollution Info System:	Not reported
Consolidated Emission Reporting Rule:	Not reported
Total Organic Hydrocarbon Gases Tons/Yr:	14
Reactive Organic Gases Tons/Yr:	1
Carbon Monoxide Emissions Tons/Yr:	15
NOX - Oxides of Nitrogen Tons/Yr:	17
SOX - Oxides of Sulphur Tons/Yr:	0
Particulate Matter Tons/Yr:	0

MAP FINDINGS
FOCUS MAP 9

Map ID	Site	Database(s)	EPA ID Number
--------	------	-------------	---------------

CI-RIALTO WASTEWATER PLNT (Continued)

U003785029

Part. Matter 10 Micrometers & Smlr Tons/Yr: 0

Year: 1997
 Carbon Monoxide Emissions Tons/Yr: 36
 Air Basin: SC
 Facility ID: 12923
 Air District Name: SC
 SIC Code: 4952
 Air District Name: SOUTH COAST AQMD
 Community Health Air Pollution Info System: Not reported
 Consolidated Emission Reporting Rule: Not reported
 Total Organic Hydrocarbon Gases Tons/Yr: 11
 Reactive Organic Gases Tons/Yr: 1
 Carbon Monoxide Emissions Tons/Yr: 7
 NOX - Oxides of Nitrogen Tons/Yr: 12
 SOX - Oxides of Sulphur Tons/Yr: 0
 Particulate Matter Tons/Yr: 0
 Part. Matter 10 Micrometers & Smlr Tons/Yr: 0

Year: 1998
 Carbon Monoxide Emissions Tons/Yr: 36
 Air Basin: SC
 Facility ID: 12923
 Air District Name: SC
 SIC Code: 4952
 Air District Name: SOUTH COAST AQMD
 Community Health Air Pollution Info System: Not reported
 Consolidated Emission Reporting Rule: Not reported
 Total Organic Hydrocarbon Gases Tons/Yr: 13
 Reactive Organic Gases Tons/Yr: 1
 Carbon Monoxide Emissions Tons/Yr: 7
 NOX - Oxides of Nitrogen Tons/Yr: 12
 SOX - Oxides of Sulphur Tons/Yr: 0
 Particulate Matter Tons/Yr: 0
 Part. Matter 10 Micrometers & Smlr Tons/Yr: 0

Year: 1999
 Carbon Monoxide Emissions Tons/Yr: 36
 Air Basin: SC
 Facility ID: 12923
 Air District Name: SC
 SIC Code: 4952
 Air District Name: SOUTH COAST AQMD
 Community Health Air Pollution Info System: Not reported
 Consolidated Emission Reporting Rule: Not reported
 Total Organic Hydrocarbon Gases Tons/Yr: 11
 Reactive Organic Gases Tons/Yr: 1
 Carbon Monoxide Emissions Tons/Yr: 7
 NOX - Oxides of Nitrogen Tons/Yr: 12
 SOX - Oxides of Sulphur Tons/Yr: 0
 Particulate Matter Tons/Yr: 0
 Part. Matter 10 Micrometers & Smlr Tons/Yr: 0

Year: 2000
 Carbon Monoxide Emissions Tons/Yr: 36
 Air Basin: SC
 Facility ID: 12923

MAP FINDINGS
FOCUS MAP 9

Map ID	Site	Database(s)	EPA ID Number
--------	------	-------------	---------------

CI-RIALTO WASTEWATER PLNT (Continued)

U003785029

Air District Name: SC
 SIC Code: 4952
 Air District Name: SOUTH COAST AQMD
 Community Health Air Pollution Info System: Not reported
 Consolidated Emission Reporting Rule: Not reported
 Total Organic Hydrocarbon Gases Tons/Yr: 11
 Reactive Organic Gases Tons/Yr: 1
 Carbon Monoxide Emissions Tons/Yr: 7
 NOX - Oxides of Nitrogen Tons/Yr: 12
 SOX - Oxides of Sulphur Tons/Yr: 0
 Particulate Matter Tons/Yr: 0
 Part. Matter 10 Micrometers & Smlr Tons/Yr: 0

Year: 2001
 Carbon Monoxide Emissions Tons/Yr: 36
 Air Basin: SC
 Facility ID: 12923
 Air District Name: SC
 SIC Code: 4952
 Air District Name: SOUTH COAST AQMD
 Community Health Air Pollution Info System: Not reported
 Consolidated Emission Reporting Rule: Not reported
 Total Organic Hydrocarbon Gases Tons/Yr: 1
 Reactive Organic Gases Tons/Yr: 0
 Carbon Monoxide Emissions Tons/Yr: 3
 NOX - Oxides of Nitrogen Tons/Yr: 1
 SOX - Oxides of Sulphur Tons/Yr: 0
 Particulate Matter Tons/Yr: 0
 Part. Matter 10 Micrometers & Smlr Tons/Yr: 0

San Bern. Co. Permit:

Region: SAN BERNARDINO
 Facility ID: FA0002076
 Owner: CITY OF RIALTO
 Permit Number: PT0003555
 Permit Category: RISK MANAGEMENT PLAN - LEVEL III
 Facility Status: INACTIVE
 Expiration Date: 7/31/2004 12:00:00AM

Region: SAN BERNARDINO
 Facility ID: FA0002076
 Owner: CITY OF RIALTO
 Permit Number: PT0003560
 Permit Category: CALARP FACILITY PERMIT
 Facility Status: INACTIVE
 Expiration Date: 7/31/2004 12:00:00AM

Region: SAN BERNARDINO
 Facility ID: FA0002076
 Owner: CITY OF RIALTO
 Permit Number: PT0011184
 Permit Category: UST OWNERSHIP/OPERATING PERMIT (PER UST)
 Facility Status: ACTIVE
 Expiration Date: 7/31/2008 12:00:00AM

Region: SAN BERNARDINO
 Facility ID: FA0002076

MAP FINDINGS
FOCUS MAP 9

Map ID	Site	Database(s)	EPA ID Number
--------	------	-------------	---------------

CI-RIALTO WASTEWATER PLNT (Continued)

U003785029

Owner: CITY OF RIALTO
Permit Number: PT0011185
Permit Category: UST OWNERSHIP/OPERATING PERMIT (PER UST)
Facility Status: ACTIVE
Expiration Date: 7/31/2008 12:00:00AM

Region: SAN BERNARDINO
Facility ID: FA0002076
Owner: CITY OF RIALTO
Permit Number: PT0003554
Permit Category: EPCRA FACILITY (RIGHT TO KNOW PLAN)
Facility Status: ACTIVE
Expiration Date: 7/31/2008 12:00:00AM

Region: SAN BERNARDINO
Facility ID: FA0002076
Owner: CITY OF RIALTO
Permit Number: PT0003561
Permit Category: LIMITED QUANTITY GENERATOR(B)
Facility Status: ACTIVE
Expiration Date: 7/31/2008 12:00:00AM

Region: SAN BERNARDINO
Facility ID: FA0002076
Owner: CITY OF RIALTO
Permit Number: PT0003559
Permit Category: HAZMAT HANDLER 11-25 EMPLOYEES
Facility Status: ACTIVE
Expiration Date: 7/31/2008 12:00:00AM

329

**STP
501 E SANTA ANA AVE
BLOOMINGTON, CA 92316**

**CA WDS S105689538
N/A**

CA WDS:

Facility ID: Santa Ana River 360112001
Facility Type: Municipal/Domestic - Facility that treats sewage or a mixture of predominantly sewage and other waste from districts, municipalities, communities, hospitals, schools, and publicly or privately owned systems (excluding individual subsurface leaching systems disposing of less than 1,000 gallons per day).
Facility Status: Active - Any facility with a continuous or seasonal discharge that is under Waste Discharge Requirements.
NPDES Number: CA0105295 The 1st 2 characters designate the state. The remaining 7 are assigned by the Regional Board
Subregion: 8
Facility Telephone: Not reported
Facility Contact: Not reported
Agency Name: RIALTO CITY OF
Agency Address: 150 SOUTH PALM AVENUE
Agency City,St,Zip: RIALTO 92376
Agency Contact: BRADLEY L. BAXTER
Agency Telephone: 9094217229
Agency Type: City
SIC Code: 4952
SIC Code 2: Not reported
Primary Waste: Domestic Sewage combined with Industrial Waste
Primary Waste Type: Nonhazardous Solid Wastes/Influent or Solid Wastes that contain

MAP FINDINGS
FOCUS MAP 9

Map ID	Site	Database(s)	EPA ID Number
	STP (Continued)		S105689538
			nonhazardous putrescible and non putrescible solid, semisolid, and liquid wastes (E.G., garbage, trash, refuse, paper, demolition and construction wastes, manure, vegetable or animal solid and semisolid waste).
	Secondary Waste:		Not reported
	Secondary Waste Type:		Not reported
	Design Flow:		8
	Baseline Flow:		6
	Reclamation:		Producer: Reclamation requirements that have been issued to a producer of reclaimed water that does not use the product.
	POTW:		POTW has a local pretreatment program that has been approved by the U.S. EPA (or the regional board if the state is delegated the Federal Pretreatment Program) as being in conformance with federal prtreatment regulations [40CFR Part 403].
	Treat To Water:		Major Threat to Water Quality. A violation could render unusable a ground water or surface water resource used as a significant drink water supply, require closure of an area used for contact recreation, result in long-term deleterious effects on shell fish spawning or growth areas of aquatic resources, or directly expose the public to toxic substances.
	Complexity:		Category A - Any major NPDES facility, any non-NPDES facility (particularly those with toxic wastes) that would be a major if discharge was made to surface or ground waters, or any Class I disposal site. Includes any small-volume complex facility (particularly those with toxicwastes) with numerous discharge points, leak detection systems or ground water monitoring wells.
	Facility ID:		Santa Ana River 360112P01
	Facility Type:		Municipal/Domestic - Facility that treats sewage or a mixture of predominantly sewage and other waste from districts, municipalities, communities, hospitals, schools, and publicly or privately owned systems (excluding individual subsurface leaching systems disposing of less than 1,000 gallons per day).
	Facility Status:		Active - Any facility with a continuous or seasonal discharge that is under Waste Discharge Requirements.
	NPDES Number:		CA0105295 The 1st 2 characters designate the state. The remaining 7 are assigned by the Regional Board
	Subregion:		8
	Facility Telephone:		Not reported
	Facility Contact:		Not reported
	Agency Name:		RIALTO CITY OF
	Agency Address:		150 SOUTH PALM AVENUE
	Agency City,St,Zip:		RIALTO 92376
	Agency Contact:		BRADLEY L. BAXTER
	Agency Telephone:		9094217229
	Agency Type:		City
	SIC Code:		4952
	SIC Code 2:		Not reported
	Primary Waste:		Domestic Sewage combined with Industrial Waste
	Primary Waste Type:		Nonhazardous Solid Wastes/Influent or Solid Wastes that contain nonhazardous putrescible and non putrescible solid, semisolid, and liquid wastes (E.G., garbage, trash, refuse, paper, demolition and construction wastes, manure, vegetable or animal solid and semisolid waste).
	Secondary Waste:		Not reported
	Secondary Waste Type:		Not reported
	Design Flow:		13

MAP FINDINGS
FOCUS MAP 9

Map ID	Site	Database(s)	EPA ID Number
	<p>STP (Continued)</p> <p>Baseline Flow: 6</p> <p>Reclamation: Producer: Reclamation requirements that have been issued to a producer of reclaimed water that does not use the product.</p> <p>POTW: POTW has a local pretreatment program that has been approved by the U.S. EPA (or the regional board if the state is delegated the Federal Pretreatment Program) as being in conformance with federal prtreatment regulations [40CFR Part 403].</p> <p>Treat To Water: Major Threat to Water Quality. A violation could render unusable a ground water or surface water resource used as a significant drink water supply, require closure of an area used for contact recreation, result in long-term deleterious effects on shell fish spawning or growth areas of aquatic resources, or directly expose the public to toxic substances.</p> <p>Complexity: Category A - Any major NPDES facility, any non-NPDES facility (particularly those with toxic wastes) that would be a major if discharge was made to surface or ground waters, or any Class I disposal site. Includes any small-volume complex facility (particularly those with toxicwastes) with numerous discharge points, leak detection systems or ground water monitoring wells.</p>		S105689538
329	<p>RIALTO CITY 501 E SANTA ANA AV RIALTO, CA 92376</p> <p>FINDS: Other Pertinent Environmental Activity Identified at Site</p> <p>The NEI (National Emissions Inventory) database contains information on stationary and mobile sources that emit criteria air pollutants and their precursors, as well as hazardous air pollutants (HAPs).</p>	FINDS	1004442685 110002414156
329	<p>RIALTO WASTEWATER TREATMENT PLANT 501 EAST SANTA ANA AVENUE BLOOMINGTON, CA 92316</p> <p>FINDS: Other Pertinent Environmental Activity Identified at Site</p> <p>PCS (Permit Compliance System) is a computerized management information system that contains data on National Pollutant Discharge Elimination System (NPDES) permit holding facilities. PCS tracks the permit, compliance, and enforcement status of NPDES facilities.</p>	FINDS	1005979646 110000525842

MAP FINDINGS
FOCUS MAP 9

Map ID	Site	Database(s)	EPA ID Number
329	<p>501 E. SANTA ANA AVE BLOOMINGTON, CA 92316</p> <p>CHMIRS: OES Incident Number: 00-3177 OES notification: 7/16/200003:19:22 PM OES Date: Not reported OES Time: Not reported Incident Date: Not reported Date Completed: Not reported Property Use: Not reported Agency Id Number: Not reported Agency Incident Number: Not reported Time Notified: Not reported Time Completed: Not reported Surrounding Area: Not reported Estimated Temperature: Not reported Property Management: Not reported Special Studies 1: Not reported Special Studies 2: Not reported Special Studies 3: Not reported Special Studies 4: Not reported Special Studies 5: Not reported Special Studies 6: Not reported More Than Two Substances Involved?: Not reported Resp Agncy Personel # Of Decontaminated: Not reported Responding Agency Personel # Of Injuries: Not reported Responding Agency Personel # Of Fatalities: Not reported Others Number Of Decontaminated: Not reported Others Number Of Injuries: Not reported Others Number Of Fatalities: Not reported Vehicle Make/year: Not reported Vehicle License Number: Not reported Vehicle State: Not reported Vehicle Id Number: Not reported CA/DOT/PUC/ICC Number: Not reported Company Name: Not reported Reporting Officer Name/ID: Not reported Report Date: Not reported Comments: Not reported Facility Telephone: Not reported Waterway Involved: Yes Waterway: Santa Ana River Spill Site: Not reported Cleanup By: Reporting Party Containment: Not reported What Happened: Not reported Type: Not reported Measure: Not reported Other: Not reported Date/Time: Not reported Year: 2000 Agency: Rialto Waste Water Treatment Plant Incident Date: 7/15/200012:00:00 AM Admin Agency: San Bernardino County Health Department Amount: Not reported Contained: Yes Site Type: Treatment/Sewage Facility</p>	CHMIRS	S105666603 N/A

MAP FINDINGS
FOCUS MAP 9

Map ID Site Database(s) EPA ID Number

(Continued)

S105666603

E Date: Not reported
 Substance: Treated Sewage
 Quantity Released: Not reported
 BBLS: 0
 Cups: 0
 CUFT: 0
 Gallons: 4,800,000
 Grams: 0
 Pounds: 0
 Liters: 0
 Ounces: 0
 Pints: 0
 Quarts: 0
 Sheen: 0
 Tons: 0
 Unknown: 0
 Description: Not reported
 Evacuations: 0
 Number of Injuries: 0
 Number of Fatalities: 0
 Description: This is a NORMAL release. The treated sewage exceeded 5 NTU.

329

501 EAST SANTA ANA AVE
BLOOMINGTON, CA

CHMIRS S105667511
N/A

CHMIRS:
 OES Incident Number: 00-2232
 OES notification: 5/21/200008:00:12 AM
 OES Date: Not reported
 OES Time: Not reported
 Incident Date: Not reported
Date Completed: Not reported
 Property Use: Not reported
 Agency Id Number: Not reported
 Agency Incident Number: Not reported
 Time Notified: Not reported
 Time Completed: Not reported
 Surrounding Area: Not reported
 Estimated Temperature: Not reported
 Property Management: Not reported
 Special Studies 1: Not reported
 Special Studies 2: Not reported
 Special Studies 3: Not reported
 Special Studies 4: Not reported
 Special Studies 5: Not reported
 Special Studies 6: Not reported
 More Than Two Substances Involved?: Not reported
 Resp Agncy Personel # Of Decontaminated: Not reported
 Responding Agency Personel # Of Injuries: Not reported
 Responding Agency Personel # Of Fatalities: Not reported
 Others Number Of Decontaminated: Not reported
 Others Number Of Injuries: Not reported
 Others Number Of Fatalities: Not reported
 Vehicle Make/year: Not reported
 Vehicle License Number: Not reported
 Vehicle State: Not reported
 Vehicle Id Number: Not reported

MAP FINDINGS
FOCUS MAP 9

Map ID	Site	Database(s)	EPA ID Number
--------	------	-------------	---------------

(Continued)

S105667511

CA/DOT/PUC/ICC Number:	Not reported
Company Name:	Not reported
Reporting Officer Name/ID:	Not reported
Report Date:	Not reported
Comments:	Not reported
Facility Telephone:	Not reported
Waterway Involved:	Yes
Waterway:	storm drain
Spill Site:	Not reported
Cleanup By:	Reporting Party
Containment:	Not reported
What Happened:	Not reported
Type:	Not reported
Measure:	Not reported
Other:	Not reported
Date/Time:	Not reported
Year:	2000
Agency:	OMI
Incident Date:	5/20/200012:00:00 AM
Admin Agency:	San Bernardino County Health Department
Amount:	Not reported
Contained:	Yes
Site Type:	Treatment/Sewage Facility
E Date:	Not reported
Substance:	tertiary treated water
Quantity Released:	Not reported
BBLS:	0
Cups:	0
CUFT:	0
Gallons:	125,000
Grams:	0
Pounds:	0
Liters:	0
Ounces:	0
Pints:	0
Quarts:	0
Sheen:	0
Tons:	0
Unknown:	0
Description:	Not reported
Evacuations:	0
Number of Injuries:	0
Number of Fatalities:	0
Description:	Control failure for wet well pump and alarm failed also for the backwash filters...continued for about 24 hrs from aprox 0500 Friday morning 'till 0730 on Saturday morning.

329

**CITY OF RIALTO/US FILTER
501 E SANTA ANA AVE
BLOOMINGTON, CA 92316**

**HAZNET S102814558
EMI N/A**

HAZNET:

Gepaid:	CAL000067171
Contact:	CITY OF RIALTO
Telephone:	0000000000
Facility Addr2:	Not reported
Mailing Name:	Not reported
Mailing Address:	501 E SANTA ANA AVE

MAP FINDINGS
FOCUS MAP 9

Map ID Site Database(s) EPA ID Number

CITY OF RIALTO/US FILTER (Continued)

S102814558

Mailing City,St,Zip: BLOOMINGTON, CA 923162911
Gen County: San Bernardino
TSD EPA ID: CAT080013352
TSD County: Los Angeles
Waste Category: Unspecified aqueous solution
Disposal Method: Recycler
Tons: .4586
Facility County: San Bernardino

Gepaid: CAL000067171
Contact: ANDREW BAKER/FACILITY MANAGER
Telephone: 9098772752
Facility Addr2: Not reported
Mailing Name: Not reported
Mailing Address: 501 E SANTA ANA AVE
Mailing City,St,Zip: BLOOMINGTON, CA 923162911
Gen County: San Bernardino
TSD EPA ID: AZ0000337360
TSD County: 99
Waste Category: Other inorganic solid waste
Disposal Method: Recycler
Tons: 0
Facility County: Not reported

Gepaid: CAL000067171
Contact: ANDREW BAKER/FACILITY MANAGER
Telephone: 9098772752
Facility Addr2: Not reported
Mailing Name: Not reported
Mailing Address: 501 E SANTA ANA AVE
Mailing City,St,Zip: BLOOMINGTON, CA 923162911
Gen County: San Bernardino
TSD EPA ID: CAD008302903
TSD County: Los Angeles
Waste Category: Off-specification, aged, or surplus inorganics
Disposal Method: H14
Tons: 0
Facility County: San Bernardino

Gepaid: CAL000067171
Contact: CHENG PETER LEE PROJECT MGR
Telephone: 9098772752
Facility Addr2: Not reported
Mailing Name: Not reported
Mailing Address: 501 E SANTA ANA AVE
Mailing City,St,Zip: BLOOMINGTON, CA 923162911
Gen County: San Bernardino
TSD EPA ID: Not reported
TSD County: Los Angeles
Waste Category: Unspecified organic liquid mixture
Disposal Method: Disposal, Land Fill
Tons: 2.08
Facility County: Not reported

Gepaid: CAL000067171
Contact: CHENG PETER LEE PROJECT MGR
Telephone: 9098772752

MAP FINDINGS
FOCUS MAP 9

Map ID	Site	Database(s)	EPA ID Number
--------	------	-------------	---------------

CITY OF RIALTO/US FILTER (Continued)

S102814558

Facility Addr2: Not reported
Mailing Name: Not reported
Mailing Address: 501 E SANTA ANA AVE
Mailing City,St,Zip: BLOOMINGTON, CA 923162911
Gen County: San Bernardino
TSD EPA ID: Not reported
TSD County: Los Angeles
Waste Category: Liquids with pH <UN-> 2
Disposal Method: Recycler
Tons: 0.04
Facility County: Not reported

[Click this hyperlink](#) while viewing on your computer to access
26 additional CA_HAZNET: record(s) in the EDR Site Report.

EMI:

Year: 2002
Carbon Monoxide Emissions Tons/Yr: 36
Air Basin: SC
Facility ID: 12923
Air District Name: SC
SIC Code: 4952
Air District Name: SOUTH COAST AQMD
Community Health Air Pollution Info System: Not reported
Consolidated Emission Reporting Rule: Not reported
Total Organic Hydrocarbon Gases Tons/Yr: 1
Reactive Organic Gases Tons/Yr: 0
Carbon Monoxide Emissions Tons/Yr: 1
NOX - Oxides of Nitrogen Tons/Yr: 0
SOX - Oxides of Sulphur Tons/Yr: 0
Particulate Matter Tons/Yr: 0
Part. Matter 10 Micrometers & Smlr Tons/Yr: 0

Year: 2003
Carbon Monoxide Emissions Tons/Yr: 36
Air Basin: SC
Facility ID: 12923
Air District Name: SC
SIC Code: 4952
Air District Name: SOUTH COAST AQMD
Community Health Air Pollution Info System: Not reported
Consolidated Emission Reporting Rule: Not reported
Total Organic Hydrocarbon Gases Tons/Yr: 1
Reactive Organic Gases Tons/Yr: 0
Carbon Monoxide Emissions Tons/Yr: 1
NOX - Oxides of Nitrogen Tons/Yr: 0
SOX - Oxides of Sulphur Tons/Yr: 0
Particulate Matter Tons/Yr: 0
Part. Matter 10 Micrometers & Smlr Tons/Yr: 0

Year: 2004
Carbon Monoxide Emissions Tons/Yr: 36
Air Basin: SC
Facility ID: 12923
Air District Name: SC
SIC Code: 4952
Air District Name: SOUTH COAST AQMD

MAP FINDINGS
FOCUS MAP 9

Map ID	Site	Database(s)	EPA ID Number
--------	------	-------------	---------------

CITY OF RIALTO/US FILTER (Continued)

S102814558

Community Health Air Pollution Info System:	Not reported
Consolidated Emission Reporting Rule:	Not reported
Total Organic Hydrocarbon Gases Tons/Yr:	0.56282428
Reactive Organic Gases Tons/Yr:	0.18
Carbon Monoxide Emissions Tons/Yr:	0.789335
NOX - Oxides of Nitrogen Tons/Yr:	0.31056
SOX - Oxides of Sulphur Tons/Yr:	0.17966445
Particulate Matter Tons/Yr:	0.1633725
Part. Matter 10 Micrometers & Smlr Tons/Yr:	0.16
Year:	2005
Carbon Monoxide Emissions Tons/Yr:	36
Air Basin:	SC
Facility ID:	12923
Air District Name:	SC
SIC Code:	4952
Air District Name:	SOUTH COAST AQMD
Community Health Air Pollution Info System:	Not reported
Consolidated Emission Reporting Rule:	Not reported
Total Organic Hydrocarbon Gases Tons/Yr:	.30985514
Reactive Organic Gases Tons/Yr:	.20277691022
Carbon Monoxide Emissions Tons/Yr:	.69747
NOX - Oxides of Nitrogen Tons/Yr:	.20986
SOX - Oxides of Sulphur Tons/Yr:	.26105285
Particulate Matter Tons/Yr:	.32423
Part. Matter 10 Micrometers & Smlr Tons/Yr:	.32422565

330

**BOYD ENGINEERING
1120 S LINCOLN ST
COLTON, CA 92324**

**San Bern. Co. Permit S104764355
N/A**

San Bern. Co. Permit:

Region:	SAN BERNARDINO
Facility ID:	FA0001548
Owner:	BOYD, EDDIE
Permit Number:	PT0008690
Permit Category:	SPECIAL HANDLER
Facility Status:	INACTIVE
Expiration Date:	4/30/2007 12:00:00AM
Region:	SAN BERNARDINO
Facility ID:	FA0001548
Owner:	BOYD, EDDIE
Permit Number:	PT0008691
Permit Category:	SPECIAL GENERATOR(B)
Facility Status:	INACTIVE
Expiration Date:	4/30/2007 12:00:00AM

MAP FINDINGS
FOCUS MAP 9

Map ID	Site	Database(s)	EPA ID Number
333	CLANDESTINE DRUG LAB OPERATOR UNKNOWN 1650 AGUA MANSA COLTON, CA 90000	HAZNET	S103957601 N/A
	HAZNET: Gepaid: CLU970015775 Contact: Not reported Telephone: 0000000000 Facility Addr2: Not reported Mailing Name: Not reported Mailing Address: DTSC CLU/ERU Mailing City,St,Zip: SACRAMENTO, CA 958120806 Gen County: San Bernardino TSD EPA ID: CAT080014079 TSD County: 7 Waste Category: Off-specification, aged, or surplus inorganics Disposal Method: Recycler Tons: .2500 Facility County: San Bernardino		
	Gepaid: CLU970015775 Contact: Not reported Telephone: 0000000000 Facility Addr2: Not reported Mailing Name: Not reported Mailing Address: DTSC CLU/ERU Mailing City,St,Zip: SACRAMENTO, CA 958120806 Gen County: San Bernardino TSD EPA ID: CAD008302903 TSD County: Los Angeles Waste Category: Off-specification, aged, or surplus organics Disposal Method: Recycler Tons: .0125 Facility County: San Bernardino		
	Gepaid: CLU970015775 Contact: Not reported Telephone: 0000000000 Facility Addr2: Not reported Mailing Name: Not reported Mailing Address: DTSC CLU/ERU Mailing City,St,Zip: SACRAMENTO, CA 958120806 Gen County: San Bernardino TSD EPA ID: CAD008302903 TSD County: Los Angeles Waste Category: Liquids with halogenated organic compounds > 1000 mg/l Disposal Method: Recycler Tons: .0834 Facility County: San Bernardino		
	Gepaid: CLU970015775 Contact: Not reported Telephone: 0000000000 Facility Addr2: Not reported Mailing Name: Not reported Mailing Address: DTSC CLU/ERU Mailing City,St,Zip: SACRAMENTO, CA 958120806 Gen County: San Bernardino TSD EPA ID: CAD008302903		

MAP FINDINGS
FOCUS MAP 9

Map ID	Site	Database(s)	EPA ID Number
--------	------	-------------	---------------

CLANDESTINE DRUG LAB OPERATOR UNKNOWN (Continued)

S103957601

TSD County: Los Angeles
Waste Category: Off-specification, aged, or surplus inorganics
Disposal Method: Transfer Station
Tons: .0075
Facility County: San Bernardino

Gepaid: CLU970015775
Contact: Not reported
Telephone: 0000000000
Facility Addr2: Not reported
Mailing Name: Not reported
Mailing Address: DTSC CLU/ERU
Mailing City,St,Zip: SACRAMENTO, CA 958120806
Gen County: San Bernardino
TSD EPA ID: CAD008302903
TSD County: Los Angeles
Waste Category: Liquids with pH <UN-> 2
Disposal Method: Transfer Station
Tons: .0200
Facility County: San Bernardino

[Click this hyperlink](#) while viewing on your computer to access additional CA_HAZNET: detail in the EDR Site Report.

334

**RANCHO READY MIX
1150 S RANCHO AVE
COLTON, CA 92324**

**HAZNET U001574694
HIST UST N/A
San Bern. Co. Permit
CA WDS
SWEEPS UST**

HAZNET:

Gepaid: CAL000106707
Contact: Not reported
Telephone: 0000000000
Facility Addr2: Not reported
Mailing Name: Not reported
Mailing Address: PO BOX 570
Mailing City,St,Zip: COLTON, CA 923240000
Gen County: San Bernardino
TSD EPA ID: CAD982444481
TSD County: San Bernardino
Waste Category: Unspecified oil-containing waste
Disposal Method: Recycler
Tons: 2.085
Facility County: San Bernardino

Gepaid: CAL000106707
Contact: Not reported
Telephone: 0000000000
Facility Addr2: Not reported
Mailing Name: Not reported
Mailing Address: PO BOX 570
Mailing City,St,Zip: COLTON, CA 923240000
Gen County: San Bernardino
TSD EPA ID: CAD099452708
TSD County: Los Angeles
Waste Category: Waste oil and mixed oil
Disposal Method: Recycler

MAP FINDINGS
FOCUS MAP 9

Map ID Site Database(s) EPA ID Number

RANCHO READY MIX (Continued)

U001574694

Tons: 1.1676
Facility County: San Bernardino

HIST UST:

Region: STATE
Facility ID: 00000005882
Facility Type: Other
Other Type: READY MIX CONCRETE P
Total Tanks: 0004
Contact Name: WILLIAM T. SUMMERS
Telephone: 7148253611
Owner Name: RANCHO READY MIX
Owner Address: 1150 SOUTH RANCHO AVE
Owner City,St,Zip: COLTON, CA 92324

Tank Num: 001
Container Num: 1
Year Installed: 1979
Tank Capacity: 00010000
Tank Used for: PRODUCT
Type of Fuel: DIESEL
Tank Construction: 1/4 inches
Leak Detection: Stock Inventor

Tank Num: 002
Container Num: 2
Year Installed: 1979
Tank Capacity: 00010000
Tank Used for: PRODUCT
Type of Fuel: DIESEL
Tank Construction: 1/4 inches
Leak Detection: Stock Inventor

Tank Num: 003
Container Num: 3
Year Installed: Not reported
Tank Capacity: 00002000
Tank Used for: PRODUCT
Type of Fuel: UNLEADED
Tank Construction: Not reported
Leak Detection: Stock Inventor

Tank Num: 004
Container Num: 4
Year Installed: Not reported
Tank Capacity: 00002000
Tank Used for: PRODUCT
Type of Fuel: UNLEADED
Tank Construction: Not reported
Leak Detection: Stock Inventor

San Bern. Co. Permit:

Region: SAN BERNARDINO
Facility ID: FA0005586
Owner: RANCHO READY MIX, INC.
Permit Number: PT0002545

MAP FINDINGS
FOCUS MAP 9

Map ID	Site	Database(s)	EPA ID Number
--------	------	-------------	---------------

RANCHO READY MIX (Continued)

U001574694

Permit Category: HAZMAT HANDLER 11-25 EMPLOYEES (W/GEN PRMT)
Facility Status: ACTIVE
Expiration Date: 7/31/2008 12:00:00AM

Region: SAN BERNARDINO
Facility ID: FA0005586
Owner: RANCHO READY MIX, INC.
Permit Number: PT0002546
Permit Category: GENERATOR - 11-25 EMPLOYEES
Facility Status: ACTIVE
Expiration Date: 7/31/2008 12:00:00AM

Region: SAN BERNARDINO
Facility ID: FA0005586
Owner: RANCHO READY MIX, INC.
Permit Number: PT0018385
Permit Category: UST OWNERSHIP/OPERATING PERMIT (PER UST)
Facility Status: ACTIVE
Expiration Date: 7/31/2008 12:00:00AM

CA WDS:

Facility ID: Santa Ana River 36I010793
Facility Type: Industrial - Facility that treats and/or disposes of liquid or semisolid wastes from any servicing, producing, manufacturing or processing operation of whatever nature, including mining, gravel washing, geothermal operations, air conditioning, ship building and repairing, oil production, storage and disposal operations, water pumping.
Facility Status: Active - Any facility with a continuous or seasonal discharge that is under Waste Discharge Requirements.
NPDES Number: CAS000001 The 1st 2 characters designate the state. The remaining 7 are assigned by the Regional Board
Subregion: 8
Facility Telephone: 9098253611
Facility Contact: WILLIAM T SUMMERS
Agency Name: RANCHO READY MIX INC
Agency Address: PO Box 570
Agency City,St,Zip: Colton 923240570
Agency Contact: WILLIAM T SUMMERS
Agency Telephone: 9098253611
Agency Type: Private
SIC Code: 0
SIC Code 2: Not reported
Primary Waste: Not reported
Primary Waste Type: Not reported
Secondary Waste: Not reported
Secondary Waste Type: Not reported
Design Flow: 0
Baseline Flow: 0
Reclamation: Not reported
POTW: Not reported
Treat To Water: Minor Threat to Water Quality. A violation of a regional board order should cause a relatively minor impairment of beneficial uses compared to a major or minor threat. Not: All nurds without a TTWQ will be considered a minor threat to water quality unless coded at a higher Level. A Zero (0) may be used to code those NURDS that are found to represent no threat to water quality.

MAP FINDINGS
FOCUS MAP 9

Map ID Site Database(s) EPA ID Number

RANCHO READY MIX (Continued)

U001574694

Complexity: Category C - Facilities having no waste treatment systems, such as cooling water dischargers or those who must comply through best management practices, facilities with passive waste treatment and disposal systems, such as septic systems with subsurface disposal, or dischargers having waste storage systems with land disposal such as dairy waste ponds.

SWEEPS UST:

Status: A
Comp Number: 5882
Number: 9
Board Of Equalization: 44-019913
Ref Date: 03-24-92
Act Date: 03-24-92
Created Date: 02-29-88
Tank Status: A
Owner Tank Id: 1
Swrcb Tank Id: 36-000-005882-000001
Actv Date: 07-01-85
Capacity: 10000
Tank Use: M.V. FUEL
Stg: P
Content: DIESEL
Number Of Tanks: 4

Status: A
Comp Number: 5882
Number: 9
Board Of Equalization: 44-019913
Ref Date: 03-24-92
Act Date: 03-24-92
Created Date: 02-29-88
Tank Status: A
Owner Tank Id: 2
Swrcb Tank Id: 36-000-005882-000002
Actv Date: 07-01-85
Capacity: 10000
Tank Use: M.V. FUEL
Stg: P
Content: DIESEL
Number Of Tanks: Not reported

Status: A
Comp Number: 5882
Number: 9
Board Of Equalization: 44-019913
Ref Date: 03-24-92
Act Date: 03-24-92
Created Date: 02-29-88
Tank Status: A
Owner Tank Id: 3
Swrcb Tank Id: 36-000-005882-000003
Actv Date: 07-01-85
Capacity: 2000
Tank Use: M.V. FUEL
Stg: P
Content: REG UNLEADED

MAP FINDINGS
 FOCUS MAP 9

Map ID	Site	Database(s)	EPA ID Number
--------	------	-------------	---------------

RANCHO READY MIX (Continued)

U001574694

Number Of Tanks: Not reported

Status: A
 Comp Number: 5882
 Number: 9
 Board Of Equalization: 44-019913
 Ref Date: 03-24-92
 Act Date: 03-24-92
 Created Date: 02-29-88
 Tank Status: A
 Owner Tank Id: 4
 Swrcb Tank Id: 36-000-005882-000004
 Actv Date: 07-01-85
 Capacity: 2000
 Tank Use: M.V. FUEL
 Stg: P
 Content: REG UNLEADED
 Number Of Tanks: Not reported

**334 RANCHO READY MIX INC
 1150 S RANCHO AVE
 COLTON, CA 92324**

**HAZNET S108217854
 N/A**

HAZNET:
 Gepaid: CAL000106707
 Contact: WILLIAM SUMMERS
 Telephone: 9098253611
 Facility Addr2: Not reported
 Mailing Name: Not reported
 Mailing Address: PO BOX 570
 Mailing City,St,Zip: COLTON, CA 923240000
 Gen County: San Bernardino
 TSD EPA ID: CAD099452708
 TSD County: Los Angeles
 Waste Category: Waste oil and mixed oil
 Disposal Method: Recycler
 Tons: 3.54
 Facility County: Not reported

**335 RANCHO READY MIX
 1150 RANCHO AVE
 COLTON, CA 92324**

**LUST S105032861
 N/A**

LUST:
 Region: STATE
 Status: Case Closed
 Chemical: Diesel
 Local Case #: 99128
 Case Number: 083603585T
 Qty Leaked: Not reported
 Abate Method: Not reported
 Case Type: Soil only
 Cross Street: OLIVE AVE
 Enf Type: Not reported
 Funding: CLOS
 How Discovered: Tank Closure

MAP FINDINGS
FOCUS MAP 9

Map ID Site Database(s) EPA ID Number

RANCHO READY MIX (Continued)

S105032861

How Stopped: Not reported
 Leak Cause: UNK
 Leak Source: Piping
 Global Id: T0607100612
 Stop Date: 1999-10-01 00:00:00
 Confirm Leak: 1999-10-19 00:00:00
 Workplan: Not reported
 Prelim Assess: Not reported
 Pollution Char: Not reported
 Remed Plan: Not reported
 Remed Action: Not reported
 Monitoring: Not reported
 Report Date: 2000-04-21 00:00:00
 Discover Date: 1999-10-01 00:00:00
 Enforcement Dt: Not reported
 Release Date: 1999-10-19 00:00:00
 Review Date: 1999-12-17 00:00:00
 Enter Date: 1999-12-17 00:00:00
 MTBE Date: Not reported
 GW Qualifier: Not reported
 Soil Qualifier: =
 Max MTBE GW ppb: Not reported
 Max MTBE Soil ppb: ND
 County: 36
 Org Name: Not reported
 Reg Board: Santa Ana Region
 Contact Person: Not reported
 Responsible Party: RANCHO READY MIX
 RP Address: Not reported
 Interim: Not reported
 Oversight Prgm: LUST
 MTBE Class: *
 MTBE Conc: 1
 MTBE Fuel: 0
 MTBE Tested: MTBE Detected. Site tested for MTBE and MTBE detected
 Staff: VJB
 Staff Initials: CR2
 Lead Agency: Local Agency
 Local Agency: 36000L
 Hydr Basin #: UPPER SANTA ANA VALL
 Beneficial: Not reported
 Priority: Not reported
 Cleanup Fund Id: Not reported
 Work Suspended: No
 Operator: WILLIAM SUMMERS
 Water System Name: Not reported
 Well Name: Not reported
 Distance To Lust: 0
 Waste Discharge Global ID: Not reported
 Waste Disch Assigned Name: Not reported
 Summary: Not reported

LUST:

Region: 8
 Case Type: Soil only
 Cross Street: OLIVE AVE
 Enf Type: CLOS

MAP FINDINGS
FOCUS MAP 9

Map ID Site Database(s) EPA ID Number

RANCHO READY MIX (Continued)

S105032861

Funding: Not reported
 How Discovered: Tank Closure
 How Stopped: Not reported
 Leak Cause: UNK
 Leak Source: Piping
 Global ID: T0607100612
 How Stopped Date: 10/1/1999
 Review Date: 10/19/1999
 Workplan: Not reported
 Prelim Assess: Not reported
 Pollution Char: Not reported
 Remed Plan: Not reported
 Remed Action: Not reported
 Monitoring: Not reported
 Close Date: 4/21/2000
 Discover Date: 10/1/1999
 Enforcement Date: Not reported
 Review Date: 12/17/1999
 Enter Date: 12/17/1999
 MTBE Date: Not reported
 GW Qualifies: Not reported
 Soil Qualifies: Not reported
 Max MTBE GW: Not reported
 Max MTBE Soil: Not reported
 County: San Bernardino
 Operator: Not reported
 Regional Board: 08
 Facility Status: Case Closed
 Substance: 12034
 Facility Contact: Not reported
 Interim: Not reported
 Oversight Program: LUST
 Latitude: 34.0779543
 Longitude: -117.344318
 MTBE Concentration: 1
 MTBE Fuel: 0
 MTBE Tested: YES
 Staff: VJJ
 Staff Initials: CR2
 Lead Agency: Local Agency
 Local Agency: 36000L
 Hydr Basin #: UPPER SANTA ANA VALL
 Beneficial: Not reported
 Priority: Not reported
 Cleanup Fund Id: Not reported
 Work Suspended: No
 Local Case Num: 99128
 Case Number: 083603585T
 Qty Leaked: Not reported
 Abate Method: Not reported
 MTBE Class: *
 Summary: Not reported

MAP FINDINGS
FOCUS MAP 9

Map ID	Site	Database(s)	EPA ID Number
336	<p>DISCOUNT CYLINDER HEADS 1172 LINCOLN ST COLTON, CA 92324</p> <p>San Bern. Co. Permit: Region: SAN BERNARDINO Facility ID: FA0007531 Owner: BARAJAS, JESSE Permit Number: PT0012906 Permit Category: SPECIAL GENERATOR(B) Facility Status: INACTIVE Expiration Date: 11/30/2006 12:00:00AM</p> <p>Region: SAN BERNARDINO Facility ID: FA0007531 Owner: BARAJAS, JESSE Permit Number: PT0012905 Permit Category: SPECIAL HANDLER Facility Status: INACTIVE Expiration Date: 11/30/2006 12:00:00AM</p>	San Bern. Co. Permit	S105697385 N/A
336	<p>SDA 1200 LINCOLN ST COLTON, CA 92507</p> <p>CA WDS: Facility ID: Santa Ana River 36I010140 Facility Type: Industrial - Facility that treats and/or disposes of liquid or semisolid wastes from any servicing, producing, manufacturing or processing operation of whatever nature, including mining, gravel washing, geothermal operations, air conditioning, ship building and repairing, oil production, storage and disposal operations, water pumping.</p> <p>Facility Status: Active - Any facility with a continuous or seasonal discharge that is under Waste Discharge Requirements.</p> <p>NPDES Number: CAS000001 The 1st 2 characters designate the state. The remaining 7 are assigned by the Regional Board</p> <p>Subregion: 8 Facility Telephone: Not reported Facility Contact: Not reported Agency Name: HOLLAND SAMUEL ROBERT Agency Address: Not reported Agency City,St,Zip: 0 Agency Contact: Not reported Agency Telephone: Not reported Agency Type: Private SIC Code: 0 SIC Code 2: Not reported Primary Waste: Not reported Primary Waste Type: Not reported Secondary Waste: Not reported Secondary Waste Type: Not reported Design Flow: 0 Baseline Flow: 0 Reclamation: Not reported POTW: Not reported Treat To Water: Minor Threat to Water Quality. A violation of a regional board order should cause a relatively minor impairment of beneficial uses compared to a major or minor threat. Not: All nurds without a TTWQ will be considered a minor threat to water quality unless coded at a higher</p>	CA WDS	S106105261 N/A

MAP FINDINGS
FOCUS MAP 9

Map ID	Site	Database(s)	EPA ID Number
	<p>SDA (Continued)</p> <p>Complexity: Level. A Zero (0) may be used to code those NURDS that are found to represent no threat to water quality. Category C - Facilities having no waste treatment systems, such as cooling water dischargers or those who must comply through best management practices, facilities with passive waste treatment and disposal systems, such as septic systems with subsurface disposal, or dischargers having waste storage systems with land disposal such as dairy waste ponds.</p>		S106105261
336	<p>TRICO DRUM SALES INC 291 ADAMS ST FONTANA, CA 92335</p> <p>HAZNET:</p> <p>Gepaid: CAL000205025 Contact: WILLIAM MITCHELL, PRES Telephone: 9098240684 Facility Addr2: Not reported Mailing Name: Not reported Mailing Address: 291 ADAMS ST Mailing City,St,Zip: COLTON, CA 923243522 Gen County: San Bernardino TSD EPA ID: Not reported TSD County: Santa Clara Waste Category: Waste oil and mixed oil Disposal Method: Recycler Tons: 9.17 Facility County: Not reported</p>	HAZNET	S105724122 N/A
336	<p>U. S. S. CHEMICALS 291 ADAMS ST COLTON, CA 92324</p> <p>HIST UST:</p> <p>Region: STATE Facility ID: 00000042161 Facility Type: Not reported Other Type: POLYESTER RESINS Total Tanks: 0018 Contact Name: LH.H MCGILL Telephone: 7148259850 Owner Name: U. S. S. CHEMICALS DIVISION OF Owner Address: 291 W. ADAMS STREET Owner City,St,Zip: COLTON, CA 92324</p> <p>Tank Num: 001 Container Num: U-101 Year Installed: Not reported Tank Capacity: 00000000 Tank Used for: PRODUCT Type of Fuel: Not reported Tank Construction: Not reported Leak Detection: Stock Inventor</p> <p>Tank Num: 002 Container Num: U-102</p>	HIST UST	U001574709 N/A

MAP FINDINGS
FOCUS MAP 9

Map ID Site Database(s) EPA ID Number

U. S. S. CHEMICALS (Continued)

U001574709

Year Installed: Not reported
Tank Capacity: 00000000
Tank Used for: PRODUCT
Type of Fuel: Not reported
Tank Construction: Not reported
Leak Detection: Stock Inventor

Tank Num: 003
Container Num: U-103
Year Installed: Not reported
Tank Capacity: 00000000
Tank Used for: PRODUCT
Type of Fuel: Not reported
Tank Construction: Not reported
Leak Detection: Stock Inventor

Tank Num: 004
Container Num: U-104
Year Installed: Not reported
Tank Capacity: 00000000
Tank Used for: PRODUCT
Type of Fuel: Not reported
Tank Construction: Not reported
Leak Detection: Stock Inventor

Tank Num: 005
Container Num: U-105
Year Installed: Not reported
Tank Capacity: 00000000
Tank Used for: PRODUCT
Type of Fuel: Not reported
Tank Construction: Not reported
Leak Detection: Stock Inventor

Tank Num: 006
Container Num: U-106
Year Installed: Not reported
Tank Capacity: 00000000
Tank Used for: PRODUCT
Type of Fuel: Not reported
Tank Construction: Not reported
Leak Detection: Stock Inventor

Tank Num: 007
Container Num: U-107
Year Installed: Not reported
Tank Capacity: 00000000
Tank Used for: PRODUCT
Type of Fuel: Not reported
Tank Construction: Not reported
Leak Detection: Stock Inventor

Tank Num: 008
Container Num: U-108
Year Installed: Not reported
Tank Capacity: 00000000
Tank Used for: PRODUCT

MAP FINDINGS
FOCUS MAP 9

Map ID Site Database(s) EPA ID Number

U. S. S. CHEMICALS (Continued)

U001574709

Type of Fuel: Not reported
Tank Construction: Not reported
Leak Detection: Stock Inventor

Tank Num: 009
Container Num: U-109
Year Installed: Not reported
Tank Capacity: 00000000
Tank Used for: PRODUCT
Type of Fuel: Not reported
Tank Construction: Not reported
Leak Detection: Stock Inventor

Tank Num: 010
Container Num: U-110
Year Installed: Not reported
Tank Capacity: 00000000
Tank Used for: PRODUCT
Type of Fuel: Not reported
Tank Construction: Not reported
Leak Detection: Stock Inventor

Tank Num: 011
Container Num: U-111
Year Installed: Not reported
Tank Capacity: 00000000
Tank Used for: PRODUCT
Type of Fuel: Not reported
Tank Construction: Not reported
Leak Detection: Stock Inventor

Tank Num: 012
Container Num: U-112
Year Installed: Not reported
Tank Capacity: 00000000
Tank Used for: PRODUCT
Type of Fuel: Not reported
Tank Construction: Not reported
Leak Detection: Stock Inventor

Tank Num: 013
Container Num: U-113
Year Installed: Not reported
Tank Capacity: 00000000
Tank Used for: PRODUCT
Type of Fuel: Not reported
Tank Construction: Not reported
Leak Detection: Stock Inventor

Tank Num: 014
Container Num: U-114
Year Installed: Not reported
Tank Capacity: 00000000
Tank Used for: PRODUCT
Type of Fuel: Not reported
Tank Construction: Not reported
Leak Detection: Stock Inventor

MAP FINDINGS
FOCUS MAP 9

Map ID	Site	Database(s)	EPA ID Number
--------	------	-------------	---------------

U. S. S. CHEMICALS (Continued)

U001574709

Tank Num: 015
 Container Num: U-115
 Year Installed: Not reported
 Tank Capacity: 00000000
 Tank Used for: PRODUCT
 Type of Fuel: Not reported
 Tank Construction: Not reported
 Leak Detection: Stock Inventor

Tank Num: 016
 Container Num: U-116
 Year Installed: Not reported
 Tank Capacity: 00000000
 Tank Used for: PRODUCT
 Type of Fuel: Not reported
 Tank Construction: Not reported
 Leak Detection: Stock Inventor

Tank Num: 017
 Container Num: S-2
 Year Installed: 1973
 Tank Capacity: 00000400
 Tank Used for: WASTE
 Type of Fuel: Not reported
 Tank Construction: Not reported
 Leak Detection: Visual

Tank Num: 018
 Container Num: S-1
 Year Installed: 1973
 Tank Capacity: 00000400
 Tank Used for: WASTE
 Type of Fuel: Not reported
 Tank Construction: Not reported
 Leak Detection: Visual

336

**NATIONAL CONTAINER GROUP
 291 ADAMS ST
 COLTON, CA 92324**

**HAZNET S108214664
 N/A**

HAZNET:
 Gepaid: CAC002587117
 Contact: RICHARD DRIESBAUGH
 Telephone: 9098240684
 Facility Addr2: Not reported
 Mailing Name: Not reported
 Mailing Address: 291 ADAMS ST
 Mailing City,St,Zip: COLTON, CA 92324
 Gen County: San Bernardino
 TSD EPA ID: CAD981694420
 TSD County: Not reported
 Waste Category: Waste oil and mixed oil
 Disposal Method: Recycler
 Tons: 0.35
 Facility County: Not reported

MAP FINDINGS
FOCUS MAP 9

Map ID	Site	Database(s)	EPA ID Number
336	ASHLAND CHEMICAL CO 291 WEST ADAMS STREET COLTON, CA 92324	FINDS HAZNET LUST Cortese RCRA-TSDF RAATS CORRACTS CERC-NFRAP EMI San Bern. Co. Permit SWEEPS UST ENVIROSTOR RCRA-NonGen	1000388278 CAD091933895

FINDS:

Other Pertinent Environmental Activity Identified at Site

TRIS (Toxics Release Inventory System) contains information from facilities on the amounts of over 300 listed toxic chemicals that these facilities release directly to air, water, land, or that are transported off-site.

The NEI (National Emissions Inventory) database contains information on stationary and mobile sources that emit criteria air pollutants and their precursors, as well as hazardous air pollutants (HAPs).

RCRAInfo is a national information system that supports the Resource Conservation and Recovery Act (RCRA) program through the tracking of events and activities related to facilities that generate, transport, and treat, store, or dispose of hazardous waste. RCRAInfo allows RCRA program staff to track the notification, permit, compliance, and corrective action activities required under RCRA.

HAZNET:

Gepaid: CAD091933895
 Contact: ASHLAND INCORPORATED
 Telephone: 6147906241
 Facility Addr2: Not reported
 Mailing Name: Not reported
 Mailing Address: 5200 BLAZER PARKWAY
 Mailing City,St,Zip: DUBLIN, CA 430175309
 Gen County: San Bernardino
 TSD EPA ID: AZD049318009
 TSD County: 99
 Waste Category: Organic monomer waste (includes unreacted resins)
 Disposal Method: Recycler
 Tons: 3.1275
 Facility County: San Bernardino

Gepaid: CAD091933895
 Contact: ASHLAND INCORPORATED
 Telephone: 6147906241
 Facility Addr2: Not reported
 Mailing Name: Not reported
 Mailing Address: 5200 BLAZER PARKWAY
 Mailing City,St,Zip: DUBLIN, CA 430175309
 Gen County: San Bernardino
 TSD EPA ID: CAD008302903

MAP FINDINGS
FOCUS MAP 9

Map ID Site Database(s) EPA ID Number

ASHLAND CHEMICAL CO (Continued)

1000388278

TSD County: Los Angeles
Waste Category: Other organic solids
Disposal Method: Transfer Station
Tons: 12.6420
Facility County: San Bernardino

Gepaid: CAD091933895
Contact: ASHLAND INCORPORATED
Telephone: 6147906241
Facility Addr2: Not reported
Mailing Name: Not reported
Mailing Address: 5200 BLAZER PARKWAY
Mailing City,St,Zip: DUBLIN, CA 430175309
Gen County: San Bernardino
TSD EPA ID: CAD008302903
TSD County: Los Angeles
Waste Category: Off-specification, aged, or surplus inorganics
Disposal Method: Transfer Station
Tons: .2293
Facility County: San Bernardino

Gepaid: CAD091933895
Contact: ASHLAND INCORPORATED
Telephone: 6147906241
Facility Addr2: Not reported
Mailing Name: Not reported
Mailing Address: 5200 BLAZER PARKWAY
Mailing City,St,Zip: DUBLIN, CA 430175309
Gen County: San Bernardino
TSD EPA ID: CAT080014079
TSD County: 7
Waste Category: Laboratory waste chemicals
Disposal Method: Not reported
Tons: .0440
Facility County: San Bernardino

Gepaid: CAD091933895
Contact: ASHLAND INCORPORATED
Telephone: 6147906241
Facility Addr2: Not reported
Mailing Name: Not reported
Mailing Address: 5200 BLAZER PARKWAY
Mailing City,St,Zip: DUBLIN, CA 430175309
Gen County: San Bernardino
TSD EPA ID: CAT080013352
TSD County: Los Angeles
Waste Category: Off-specification, aged, or surplus organics
Disposal Method: Not reported
Tons: 15.8460
Facility County: San Bernardino

[Click this hyperlink](#) while viewing on your computer to access
20 additional CA_HAZNET: record(s) in the EDR Site Report.

LUST:
Region: STATE
Status: Pollution Characterization

MAP FINDINGS
FOCUS MAP 9

Map ID Site Database(s) EPA ID Number

ASHLAND CHEMICAL CO (Continued)

1000388278

Chemical: Solvents
 Local Case #: Not reported
 Case Number: 083600796T
 Qty Leaked: Not reported
 Abate Method: Excavate and Dispose - remove contaminated soil and dispose in approved site
 Case Type: Other ground water affected
 Cross Street: LA CADENA
 Enf Type: Not reported
 Funding: SEL
 How Discovered: Tank Closure
 How Stopped: Not reported
 Leak Cause: UNK
 Leak Source: UNK
 Global Id: T0607100083
 Stop Date: Not reported
 Confirm Leak: 1988-02-29 00:00:00
 Workplan: Not reported
 Prelim Assess: Not reported
 Pollution Char: 1988-03-25 00:00:00
 Remed Plan: Not reported
 Remed Action: Not reported
 Monitoring: Not reported
 Report Date: Not reported
 Discover Date: 1988-02-29 00:00:00
 Enforcement Dt: Not reported
 Release Date: 1988-02-29 00:00:00
 Review Date: Not reported
 Enter Date: 1988-03-25 00:00:00
 MTBE Date: 1999-03-12 00:00:00
 GW Qualifier: <
 Soil Qualifier: Not reported
 Max MTBE GW ppb: 10
 Max MTBE Soil ppb: Not reported
 County: 36
 Org Name: Not reported
 Reg Board: Santa Ana Region
 Contact Person: Not reported
 Responsible Party: ARISTECH
 RP Address: 291 WEST ADAMS STREET, COLTON, CA 92324
 Interim: Yes
 Oversight Prgm: LUST
 MTBE Class: C
 MTBE Conc: 1
 MTBE Fuel: 0
 MTBE Tested: MTBE Detected. Site tested for MTBE and MTBE detected
 Staff: CAB
 Staff Initials: RR1
 Lead Agency: Regional Board
 Local Agency: 36000L
 Hydr Basin #: UPPER SANTA ANA VALL
 Beneficial: Not reported
 Priority: Not reported
 Cleanup Fund Id: Not reported
 Work Suspended: Not reported
 Operator: DIFILIPPO, JOE
 Water System Name: Not reported

MAP FINDINGS
FOCUS MAP 9

Map ID Site Database(s) EPA ID Number

ASHLAND CHEMICAL CO (Continued)

1000388278

Well Name: Not reported
Distance To Lust: 0
Waste Discharge Global ID: Not reported
Waste Disch Assigned Name: Not reported
Summary: 14 TOTAL TANKS REMOVED ON 02/29/88, CONTAINING VARIOUS SOLVENTS, AROMATIC HYDROCARBONS, AND STYRENE. SOIL CONTAMINATION AT SW CORNER OF PROPERTY

LUST:

Region: 8
Case Type: Other ground water affected
Cross Street: LA CADENA
Enf Type: SEL
Funding: Not reported
How Discovered: Tank Closure
How Stopped: Not reported
Leak Cause: UNK
Leak Source: UNK
Global ID: T0607100083
How Stopped Date: Not reported
Review Date: 2/29/1988
Workplan: Not reported
Prelim Assess: Not reported
Pollution Char: 3/25/1988
Remed Plan: Not reported
Remed Action: Not reported
Monitoring: Not reported
Close Date: Not reported
Discover Date: 2/29/1988
Enforcement Date: Not reported
Review Date: 5/18/2001
Enter Date: 3/25/1988
MTBE Date: 3/12/1999
GW Qualifies: <
Soil Qualifies: Not reported
Max MTBE GW: 10
Max MTBE Soil: Not reported
County: San Bernardino
Operator: Not reported
Regional Board: 08
Facility Status: Pollution Characterization
Substance: 13
Facility Contact: Not reported
Interim: Yes
Oversite Program: LUST
Latitude: 34.05102034
Longitude: -117.3290388
MTBE Concentration: 1
MTBE Fuel: 0
MTBE Tested: YES
Staff: CAB
Staff Initials: RR1
Lead Agency: Regional Board
Local Agency: 36000L
Hydr Basin #: UPPER SANTA ANA VALL
Beneficial: Not reported
Priority: Not reported
Cleanup Fund Id: Not reported

MAP FINDINGS
FOCUS MAP 9

Map ID Site Database(s) EPA ID Number

ASHLAND CHEMICAL CO (Continued)

1000388278

Work Suspended: Not reported
Local Case Num: Not reported
Case Number: 083600796T
Qty Leaked: Not reported
Abate Method: Excavate and Dispose - remove contaminated soil and dispose in approved site
MTBE Class: C
Summary: 14 TOTAL TANKS REMOVED ON 02/29/88, CONTAINING VARIOUS SOLVENTS, AROMATIC HYDROCARBONS, AND STYRENE. SOIL CONTAMINATION AT SW CORNER OF PROPERTY

Cortese:

Region: CORTESE
Facility Addr2: 291 ADAMS ST

RCRA-TSDF:

Date form received by agency: 10/12/2000
Facility name: ASHLAND CHEMICAL CO
Site name: ASHLAND SPECIALTY CHEMICAL CO.
Facility address: 291 WEST ADAMS STREET
COLTON, CA 92324
EPA ID: CAD091933895
Mailing address: P.O. BOX 22118
LOS ANGELES, CA 900220118
Contact: H. REID MORK
Contact address: Not reported
Not reported
Contact country: Not reported
Contact telephone: (323) 724-2440
Telephone ext.: 214
Contact email: Not reported
EPA Region: 09
Land type: Private
Classification: TSDF
Description: Handler is engaged in the treatment, storage or disposal of hazardous waste
TSD commencement date: Not reported
Classification: Non-Generator
Description: Handler: Non-Generators do not presently generate hazardous waste

Handler Activities Summary:

U.S. importer of hazardous waste: Unknown
Mixed waste (haz. and radioactive): Unknown
Recycler of hazardous waste: Unknown
Transporter of hazardous waste: Unknown
Treater, storer or disposer of HW: Yes
Underground injection activity: Unknown
On-site burner exemption: Unknown
Furnace exemption: Unknown
Used oil fuel burner: Unknown
Used oil processor: Unknown
User oil refiner: Unknown
Used oil fuel marketer to burner: Unknown
Used oil Specification marketer: Unknown
Used oil transfer facility: Unknown
Used oil transporter: Unknown
Off-site waste receiver: Commercial status unknown

MAP FINDINGS
FOCUS MAP 9

Map ID Site Database(s) EPA ID Number

ASHLAND CHEMICAL CO (Continued)

1000388278

Historical Generators:

Date form received by agency: 07/07/1999

Facility name: ASHLAND CHEMICAL CO

Classification: Not a generator, verified

Date form received by agency: 03/04/1999

Facility name: ASHLAND CHEMICAL CO

Site name: ASHLAND CHEMICAL CO.

Classification: Large Quantity Generator

Date form received by agency: 09/01/1996

Facility name: ASHLAND CHEMICAL CO

Classification: Large Quantity Generator

Date form received by agency: 04/16/1996

Facility name: ASHLAND CHEMICAL CO

Site name: ARISTECH CHEMICAL CORP

Classification: Large Quantity Generator

Date form received by agency: 03/23/1994

Facility name: ASHLAND CHEMICAL CO

Site name: ARISTECH CHEMICAL CORP.

Classification: Large Quantity Generator

Date form received by agency: 02/28/1992

Facility name: ASHLAND CHEMICAL CO

Site name: ARISTECH CHEMICAL CORPORATION

Classification: Large Quantity Generator

Date form received by agency: 04/10/1990

Facility name: ASHLAND CHEMICAL CO

Site name: ARISTECH CHEMICAL CORP

Classification: Large Quantity Generator

Corrective Action Summary:

Event date: 09/01/1984

Event: CA Prioritization, Facility or area was assigned a low corrective action priority.

Event date: 09/01/1984

Event: CA049PA

Event date: 09/01/1984

Event: CA029ST

Event date: 01/01/1985

Event: CA049SI

Event date: 11/16/1988

Event: RFA Completed

Event date: 09/26/1989

Event: RFI Imposition

Event date: 09/26/1989

Event: CA021OP

MAP FINDINGS
FOCUS MAP 9

Map ID	Site	Database(s)	EPA ID Number
--------	------	-------------	---------------

ASHLAND CHEMICAL CO (Continued)

1000388278

Event date:	03/23/1992
Event:	CA Prioritization, Facility or area was assigned a low corrective action priority.
Event date:	03/23/1992
Event:	Stabilization Measures Evaluation, This facility is not amenable to stabilization activity at the present time for reasons other than 1- it appears to be technically infeasible or inappropriate (NF) or 2- there is a lack of technical information (IN). Reasons for this conclusion may be the status of closure at the facility, the degree of risk, timing considerations, the status of corrective action work at the facility, or other administrative considerations.
Event date:	07/14/1999
Event:	Current Human Exposures under Control, More information is needed to make a determination.
Event date:	07/14/1999
Event:	Igration of Contaminated Groundwater under Control, More information is needed to make a determination.
Event date:	09/27/2004
Event:	Current Human Exposures under Control, Yes, Current Human Exposures Under Control has been verified. Based on a review of information contained in the EI determination, current human exposures are expected to be under control at the facility under current and reasonably expected conditions. This determination will be re-evaluated when the Agency/State becomes aware of significant changes at the facility.
Event date:	01/26/2005
Event:	RFI Imposition
Event date:	09/29/2005
Event:	Igration of Contaminated Groundwater under Control, Yes, Migration of Contaminated Groundwater Under Control has been verified. Based on a review of information contained in the EI determination, it has been determined that migration of contaminated groundwater is under control at the facility. Specifically, this determination indicates that the migration of contaminated groundwater is under control, and that monitoring will be conducted to confirm that contaminated groundwater remains within the existing area of contaminated groundwater. This determination will be re-evaluated when the Agency becomes aware of significant changes at the facility.

Facility Has Received Notices of Violations:

Regulation violated:	FR - 264.70-77.E
Area of violation:	TSD - General
Date violation determined:	11/22/1995
Date achieved compliance:	11/22/1995
Violation lead agency:	State
Enforcement action:	WRITTEN INFORMAL
Enforcement action date:	11/22/1995
Enf. disposition status:	Not reported
Enf. disp. status date:	Not reported
Enforcement lead agency:	State
Proposed penalty amount:	Not reported

MAP FINDINGS
FOCUS MAP 9

Map ID Site Database(s) EPA ID Number

ASHLAND CHEMICAL CO (Continued)

1000388278

Final penalty amount: Not reported
Paid penalty amount: Not reported

Regulation violated: FR - 264.10-18.B
Area of violation: TSD - General
Date violation determined: 11/22/1995
Date achieved compliance: 12/01/1995
Violation lead agency: State
Enforcement action: WRITTEN INFORMAL
Enforcement action date: 11/22/1995
Enf. disposition status: Not reported
Enf. disp. status date: Not reported
Enforcement lead agency: State
Proposed penalty amount: Not reported
Final penalty amount: Not reported
Paid penalty amount: Not reported

Regulation violated: FR - 264.10-18.B
Area of violation: TSD - General
Date violation determined: 10/05/1995
Date achieved compliance: 10/05/1995
Violation lead agency: State
Enforcement action: WRITTEN INFORMAL
Enforcement action date: 10/05/1995
Enf. disposition status: Not reported
Enf. disp. status date: Not reported
Enforcement lead agency: State
Proposed penalty amount: Not reported
Final penalty amount: Not reported
Paid penalty amount: Not reported

Regulation violated: F - 262.20-23.B
Area of violation: Generators - General
Date violation determined: 07/08/1993
Date achieved compliance: 07/12/1993
Violation lead agency: State
Enforcement action: WRITTEN INFORMAL
Enforcement action date: 07/08/1993
Enf. disposition status: Not reported
Enf. disp. status date: Not reported
Enforcement lead agency: State
Proposed penalty amount: Not reported
Final penalty amount: Not reported
Paid penalty amount: Not reported

Regulation violated: F - 262.50-60
Area of violation: Generators - General
Date violation determined: 07/08/1993
Date achieved compliance: 07/12/1993
Violation lead agency: State
Enforcement action: WRITTEN INFORMAL
Enforcement action date: 07/08/1993
Enf. disposition status: Not reported
Enf. disp. status date: Not reported
Enforcement lead agency: State
Proposed penalty amount: Not reported
Final penalty amount: Not reported

MAP FINDINGS
FOCUS MAP 9

Map ID Site Database(s) EPA ID Number

ASHLAND CHEMICAL CO (Continued)

1000388278

Paid penalty amount: Not reported

Regulation violated: F - 262.40-43.D
Area of violation: Generators - General
Date violation determined: 07/08/1993
Date achieved compliance: 07/12/1993
Violation lead agency: State
Enforcement action: WRITTEN INFORMAL
Enforcement action date: 07/08/1993
Enf. disposition status: Not reported
Enf. disp. status date: Not reported
Enforcement lead agency: State
Proposed penalty amount: Not reported
Final penalty amount: Not reported
Paid penalty amount: Not reported

Regulation violated: F - 261.5
Area of violation: Generators - General
Date violation determined: 07/08/1993
Date achieved compliance: 07/12/1993
Violation lead agency: State
Enforcement action: WRITTEN INFORMAL
Enforcement action date: 07/08/1993
Enf. disposition status: Not reported
Enf. disp. status date: Not reported
Enforcement lead agency: State
Proposed penalty amount: Not reported
Final penalty amount: Not reported
Paid penalty amount: Not reported

Regulation violated: F - 262.30-34.C
Area of violation: Generators - General
Date violation determined: 07/08/1993
Date achieved compliance: 07/12/1993
Violation lead agency: State
Enforcement action: WRITTEN INFORMAL
Enforcement action date: 07/08/1993
Enf. disposition status: Not reported
Enf. disp. status date: Not reported
Enforcement lead agency: State
Proposed penalty amount: Not reported
Final penalty amount: Not reported
Paid penalty amount: Not reported

Regulation violated: F - 262.10-12.A
Area of violation: Generators - General
Date violation determined: 07/08/1993
Date achieved compliance: 07/12/1993
Violation lead agency: State
Enforcement action: WRITTEN INFORMAL
Enforcement action date: 07/08/1993
Enf. disposition status: Not reported
Enf. disp. status date: Not reported
Enforcement lead agency: State
Proposed penalty amount: Not reported
Final penalty amount: Not reported
Paid penalty amount: Not reported

MAP FINDINGS
FOCUS MAP 9

Map ID Site Database(s) EPA ID Number

ASHLAND CHEMICAL CO (Continued)

1000388278

Regulation violated: F - 264.30-37.C
Area of violation: TSD - General
Date violation determined: 03/20/1992
Date achieved compliance: 05/21/1992
Violation lead agency: State
 Enforcement action: INITIAL 3008(A) COMPLIANCE
 Enforcement action date: 04/21/1992
 Enf. disposition status: Not reported
 Enf. disp. status date: Not reported
 Enforcement lead agency: State
 Proposed penalty amount: 600
 Final penalty amount: Not reported
 Paid penalty amount: Not reported

Regulation violated: F - 262.30-34.C
Area of violation: Generators - General
Date violation determined: 03/20/1992
Date achieved compliance: 05/21/1992
Violation lead agency: State
 Enforcement action: INITIAL 3008(A) COMPLIANCE
 Enforcement action date: 04/21/1992
 Enf. disposition status: Not reported
 Enf. disp. status date: Not reported
 Enforcement lead agency: State
 Proposed penalty amount: 600
 Final penalty amount: Not reported
 Paid penalty amount: Not reported

Regulation violated: F - 264.10-18.B
Area of violation: TSD - General
Date violation determined: 03/20/1992
Date achieved compliance: 05/21/1992
Violation lead agency: State
 Enforcement action: INITIAL 3008(A) COMPLIANCE
 Enforcement action date: 04/21/1992
 Enf. disposition status: Not reported
 Enf. disp. status date: Not reported
 Enforcement lead agency: State
 Proposed penalty amount: 600
 Final penalty amount: Not reported
 Paid penalty amount: Not reported

Regulation violated: F - 262.20-23.B
Area of violation: Generators - General
Date violation determined: 05/14/1991
Date achieved compliance: 03/02/1992
Violation lead agency: State
 Enforcement action: WRITTEN INFORMAL
 Enforcement action date: 06/27/1991
 Enf. disposition status: Not reported
 Enf. disp. status date: Not reported
 Enforcement lead agency: State
 Proposed penalty amount: Not reported
 Final penalty amount: Not reported
 Paid penalty amount: Not reported

Regulation violated: F - 268.7

MAP FINDINGS
FOCUS MAP 9

Map ID Site Database(s) EPA ID Number

ASHLAND CHEMICAL CO (Continued)

1000388278

Area of violation: LDR - General
Date violation determined: 05/14/1991
Date achieved compliance: 03/02/1992
Violation lead agency: State
Enforcement action: WRITTEN INFORMAL
Enforcement action date: 06/27/1991
Enf. disposition status: Not reported
Enf. disp. status date: Not reported
Enforcement lead agency: State
Proposed penalty amount: Not reported
Final penalty amount: Not reported
Paid penalty amount: Not reported

Regulation violated: F - 262.50-60
Area of violation: Generators - General
Date violation determined: 05/14/1991
Date achieved compliance: 03/02/1992
Violation lead agency: State
Enforcement action: WRITTEN INFORMAL
Enforcement action date: 06/27/1991
Enf. disposition status: Not reported
Enf. disp. status date: Not reported
Enforcement lead agency: State
Proposed penalty amount: Not reported
Final penalty amount: Not reported
Paid penalty amount: Not reported

Regulation violated: F - 268 ALL
Area of violation: LDR - General
Date violation determined: 05/14/1991
Date achieved compliance: 03/02/1992
Violation lead agency: State
Enforcement action: WRITTEN INFORMAL
Enforcement action date: 06/27/1991
Enf. disposition status: Not reported
Enf. disp. status date: Not reported
Enforcement lead agency: State
Proposed penalty amount: Not reported
Final penalty amount: Not reported
Paid penalty amount: Not reported

Regulation violated: FR - 262.50-60
Area of violation: Generators - General
Date violation determined: 06/28/1990
Date achieved compliance: 10/05/1990
Violation lead agency: EPA
Enforcement action: EPA TO STATE ADMINISTRATIVE REFERRAL
Enforcement action date: 08/15/1990
Enf. disposition status: Not reported
Enf. disp. status date: Not reported
Enforcement lead agency: EPA
Proposed penalty amount: Not reported
Final penalty amount: Not reported
Paid penalty amount: Not reported

Regulation violated: FR - 262.50-60
Area of violation: Generators - General

MAP FINDINGS
FOCUS MAP 9

Map ID	Site	Database(s)	EPA ID Number
--------	------	-------------	---------------

ASHLAND CHEMICAL CO (Continued)

1000388278

Date violation determined: 06/28/1990
 Date achieved compliance: 10/05/1990
 Violation lead agency: EPA
 Enforcement action: WRITTEN INFORMAL
 Enforcement action date: 08/15/1990
 Enf. disposition status: Not reported
 Enf. disp. status date: Not reported
 Enforcement lead agency: EPA
 Proposed penalty amount: Not reported
 Final penalty amount: Not reported
 Paid penalty amount: Not reported

Regulation violated: FR - 262.50-60
 Area of violation: Generators - General
 Date violation determined: 11/20/1989
 Date achieved compliance: 01/22/1991
 Violation lead agency: State
 Enforcement action: WRITTEN INFORMAL
 Enforcement action date: 12/27/1989
 Enf. disposition status: Not reported
 Enf. disp. status date: Not reported
 Enforcement lead agency: State
 Proposed penalty amount: Not reported
 Final penalty amount: Not reported
 Paid penalty amount: Not reported

Regulation violated: FR - 262.50-60
 Area of violation: Generators - General
 Date violation determined: 11/20/1989
 Date achieved compliance: 01/22/1991
 Violation lead agency: State
 Enforcement action: FINAL 3008(A) COMPLIANCE ORDER
 Enforcement action date: 05/02/1990
 Enf. disposition status: Not reported
 Enf. disp. status date: Not reported
 Enforcement lead agency: State
 Proposed penalty amount: Not reported
 Final penalty amount: 4600
 Paid penalty amount: 3600

Regulation violated: FR - 262.50-60
 Area of violation: Generators - General
 Date violation determined: 02/10/1989
 Date achieved compliance: 04/20/1989
 Violation lead agency: State
 Enforcement action: WRITTEN INFORMAL
 Enforcement action date: 04/04/1989
 Enf. disposition status: Not reported
 Enf. disp. status date: Not reported
 Enforcement lead agency: State
 Proposed penalty amount: Not reported
 Final penalty amount: Not reported
 Paid penalty amount: Not reported

Evaluation Action Summary:
 Evaluation date: 06/25/2002
 Evaluation: FOCUSED COMPLIANCE INSPECTION

MAP FINDINGS
FOCUS MAP 9

Map ID	Site	Database(s)	EPA ID Number
	ASHLAND CHEMICAL CO (Continued)		1000388278
	Area of violation:	Not reported	
	Date achieved compliance:	Not reported	
	Evaluation lead agency:	State	
	Evaluation date:	03/07/1996	
	Evaluation:	COMPLIANCE EVALUATION INSPECTION ON-SITE	
	Area of violation:	Not reported	
	Date achieved compliance:	Not reported	
	Evaluation lead agency:	State	
	Evaluation date:	11/22/1995	
	Evaluation:	COMPLIANCE EVALUATION INSPECTION ON-SITE	
	Area of violation:	TSD - General	
	Date achieved compliance:	11/22/1995	
	Evaluation lead agency:	State	
	Evaluation date:	11/22/1995	
	Evaluation:	COMPLIANCE EVALUATION INSPECTION ON-SITE	
	Area of violation:	TSD - General	
	Date achieved compliance:	12/01/1995	
	Evaluation lead agency:	State	
	Evaluation date:	06/14/1995	
	Evaluation:	COMPLIANCE EVALUATION INSPECTION ON-SITE	
	Area of violation:	TSD - General	
	Date achieved compliance:	10/05/1995	
	Evaluation lead agency:	State	
	Evaluation date:	06/15/1993	
	Evaluation:	FINANCIAL RECORD REVIEW	
	Area of violation:	Not reported	
	Date achieved compliance:	Not reported	
	Evaluation lead agency:	State	
	Evaluation date:	05/27/1993	
	Evaluation:	COMPLIANCE EVALUATION INSPECTION ON-SITE	
	Area of violation:	Not reported	
	Date achieved compliance:	Not reported	
	Evaluation lead agency:	State	
	Evaluation date:	05/25/1993	
	Evaluation:	COMPLIANCE EVALUATION INSPECTION ON-SITE	
	Area of violation:	Generators - General	
	Date achieved compliance:	07/12/1993	
	Evaluation lead agency:	State	
	Evaluation date:	03/16/1992	
	Evaluation:	FINANCIAL RECORD REVIEW	
	Area of violation:	Not reported	
	Date achieved compliance:	Not reported	
	Evaluation lead agency:	State	
	Evaluation date:	02/04/1992	
	Evaluation:	COMPLIANCE EVALUATION INSPECTION ON-SITE	
	Area of violation:	Generators - General	
	Date achieved compliance:	05/21/1992	
	Evaluation lead agency:	State	

MAP FINDINGS
FOCUS MAP 9

Map ID Site Database(s) EPA ID Number

ASHLAND CHEMICAL CO (Continued)

1000388278

Evaluation date: 02/04/1992
 Evaluation: COMPLIANCE EVALUATION INSPECTION ON-SITE
 Area of violation: TSD - General
 Date achieved compliance: 05/21/1992
 Evaluation lead agency: State

Evaluation date: 05/15/1991
 Evaluation: FINANCIAL RECORD REVIEW
 Area of violation: Not reported
 Date achieved compliance: Not reported
 Evaluation lead agency: State

Evaluation date: 05/14/1991
 Evaluation: COMPLIANCE EVALUATION INSPECTION ON-SITE
 Area of violation: LDR - General
 Date achieved compliance: 03/02/1992
 Evaluation lead agency: State

Evaluation date: 05/14/1991
 Evaluation: COMPLIANCE EVALUATION INSPECTION ON-SITE
 Area of violation: Generators - General
 Date achieved compliance: 03/02/1992
 Evaluation lead agency: State

Evaluation date: 06/28/1990
 Evaluation: COMPLIANCE EVALUATION INSPECTION ON-SITE
 Area of violation: Generators - General
 Date achieved compliance: 10/05/1990
 Evaluation lead agency: EPA

Evaluation date: 11/29/1989
 Evaluation: FINANCIAL RECORD REVIEW
 Area of violation: Not reported
 Date achieved compliance: Not reported
 Evaluation lead agency: State

Evaluation date: 11/20/1989
 Evaluation: COMPLIANCE EVALUATION INSPECTION ON-SITE
 Area of violation: Generators - General
 Date achieved compliance: 01/22/1991
 Evaluation lead agency: State

Evaluation date: 05/15/1989
 Evaluation: FINANCIAL RECORD REVIEW
 Area of violation: Not reported
 Date achieved compliance: Not reported
 Evaluation lead agency: State

Evaluation date: 02/10/1989
 Evaluation: COMPLIANCE EVALUATION INSPECTION ON-SITE
 Area of violation: Generators - General
 Date achieved compliance: 04/20/1989
 Evaluation lead agency: State

Evaluation date: 02/07/1989
 Evaluation: FINANCIAL RECORD REVIEW
 Area of violation: Not reported

MAP FINDINGS
FOCUS MAP 9

Map ID	Site	Database(s)	EPA ID Number
--------	------	-------------	---------------

ASHLAND CHEMICAL CO (Continued)

1000388278

Date achieved compliance: Not reported
Evaluation lead agency: State

CORRACTS:

EPA ID: CAD091933895
EPA Region: 09
Area Name: ENTIRE FACILITY
Actual Date: 01/26/2005
Action: CA100 - RFI Imposition
NAICS Code(s): Not reported
Original schedule date: Not reported
Schedule end date: Not reported

EPA ID: CAD091933895
EPA Region: 09
Area Name: UNLINED DITCH
Actual Date: 03/23/1992
Action: CA225NR - Stabilization Measures Evaluation, This facility is, not amenable to stabilization activity at the, present time for reasons other than (1) it appears to be technically, infeasible or inappropriate (NF) or (2) there is a lack of technical, information (IN). Reasons for this conclusion may be the status of, closure at the facility, the degree of risk, timing considerations, the status of corrective action work at the facility, or other, administrative considerations
NAICS Code(s): Not reported
Original schedule date: Not reported
Schedule end date: Not reported

EPA ID: CAD091933895
EPA Region: 09
Area Name: UNLINED DITCH
Actual Date: 03/23/1992
Action: CA075LO - CA Prioritization, Facility or area was assigned a low corrective action priority
NAICS Code(s): Not reported
Original schedule date: Not reported
Schedule end date: Not reported

EPA ID: CAD091933895
EPA Region: 09
Area Name: ENTIRE FACILITY
Actual Date: 07/14/1999
Action: CA725IN - Current Human Exposures Under Control, More information is needed to make a determination
NAICS Code(s): Not reported
Original schedule date: Not reported
Schedule end date: Not reported

EPA ID: CAD091933895
EPA Region: 09
Area Name: ENTIRE FACILITY
Actual Date: 07/14/1999
Action: CA750IN - Migration of Contaminated Groundwater under Control, More information is needed to make a determination
NAICS Code(s): Not reported

MAP FINDINGS
FOCUS MAP 9

Map ID	Site	Database(s)	EPA ID Number
--------	------	-------------	---------------

ASHLAND CHEMICAL CO (Continued)

1000388278

Original schedule date: Not reported
Schedule end date: Not reported

EPA ID: CAD091933895
EPA Region: 09
Area Name: ENTIRE FACILITY
Actual Date: 09/01/1984
Action: CA075LO - CA Prioritization, Facility or area was assigned a low corrective action priority

NAICS Code(s): Not reported
Original schedule date: Not reported
Schedule end date: Not reported

EPA ID: CAD091933895
EPA Region: 09
Area Name: UNLINED DITCH
Actual Date: 09/26/1989
Action: CA100 - RFI Imposition
NAICS Code(s): Not reported
Original schedule date: Not reported
Schedule end date: Not reported

EPA ID: CAD091933895
EPA Region: 09
Area Name: ENTIRE FACILITY
Actual Date: 09/27/2004
Action: CA725YE - Current Human Exposures Under Control, Yes, Current Human Exposures Under Control has been verified
NAICS Code(s): Not reported
Original schedule date: Not reported
Schedule end date: Not reported

EPA ID: CAD091933895
EPA Region: 09
Area Name: ENTIRE FACILITY
Actual Date: 09/29/2005
Action: CA750YE - Migration of Contaminated Groundwater under Control, Yes, Migration of Contaminated Groundwater Under Control has been verified
NAICS Code(s): Not reported
Original schedule date: Not reported
Schedule end date: Not reported

EPA ID: CAD091933895
EPA Region: 09
Area Name: UNLINED DITCH
Actual Date: 11/16/1988
Action: CA050 - RFA Completed
NAICS Code(s): Not reported
Original schedule date: Not reported
Schedule end date: Not reported

CERC-NFRAP:

Site ID: 0901659
Federal Facility: Not a Federal Facility
NPL Status: Not on the NPL
Non NPL Status: NFRAP

MAP FINDINGS
FOCUS MAP 9

Map ID	Site	Database(s)	EPA ID Number
--------	------	-------------	---------------

ASHLAND CHEMICAL CO (Continued)

1000388278

CERCLIS-NFRAP Site Contact Name(s):

Contact Name: Matt Mitguard
Contact Tel: (415) 972-3096
Contact Title: Site Assessment Manager (SAM)

Contact Name: Nuria Muniz
Contact Tel: (415) 972-3811
Contact Title: Site Assessment Manager (SAM)

CERCLIS-NFRAP Site Alias Name(s):

Alias Name: USS CHEMICALS
Alias Address: Not reported
CA

Site Description: Not reported

CERCLIS-NFRAP Assessment History:

Action: DISCOVERY
Date Started: Not reported
Date Completed: 11/01/1979
Priority Level: Not reported

Action: PRELIMINARY ASSESSMENT
Date Started: 01/01/1984
Date Completed: 09/01/1984
Priority Level: Low

Action: SITE INSPECTION
Date Started: Not reported
Date Completed: 01/01/1985
Priority Level: NFRAP (No Further Remedial Action Planned)

Action: ARCHIVE SITE
Date Started: Not reported
Date Completed: 01/01/1985
Priority Level: Not reported

EMI:

Year: 1987
Carbon Monoxide Emissions Tons/Yr: 36
Air Basin: SC
Facility ID: 55344
Air District Name: SC
SIC Code: 2821
Air District Name: SOUTH COAST AQMD
Community Health Air Pollution Info System: Not reported
Consolidated Emission Reporting Rule: Not reported
Total Organic Hydrocarbon Gases Tons/Yr: 8
Reactive Organic Gases Tons/Yr: 6
Carbon Monoxide Emissions Tons/Yr: 0
NOX - Oxides of Nitrogen Tons/Yr: 5
SOX - Oxides of Sulphur Tons/Yr: 0
Particulate Matter Tons/Yr: 1
Part. Matter 10 Micrometers & Smllr Tons/Yr: 0

Year: 1990
Carbon Monoxide Emissions Tons/Yr: 36

MAP FINDINGS
 FOCUS MAP 9

Map ID	Site	Database(s)	EPA ID Number
--------	------	-------------	---------------

ASHLAND CHEMICAL CO (Continued)

1000388278

Air Basin: SC
 Facility ID: 55344
 Air District Name: SC
 SIC Code: 2821
 Air District Name: SOUTH COAST AQMD
 Community Health Air Pollution Info System: Not reported
 Consolidated Emission Reporting Rule: Not reported
 Total Organic Hydrocarbon Gases Tons/Yr: 0
 Reactive Organic Gases Tons/Yr: 0
 Carbon Monoxide Emissions Tons/Yr: 1
 NOX - Oxides of Nitrogen Tons/Yr: 2
 SOX - Oxides of Sulphur Tons/Yr: 0
 Particulate Matter Tons/Yr: 0
 Part. Matter 10 Micrometers & Smlr Tons/Yr: 0

San Bern. Co. Permit:

Region: SAN BERNARDINO
 Facility ID: FA0001146
 Owner: ASHLAND INC.
 Permit Number: PT0019159
 Permit Category: GENERATOR - 0-10 EMPLOYEES
 Facility Status: INACTIVE
 Expiration Date: 8/31/2008 12:00:00AM

Region: SAN BERNARDINO
 Facility ID: FA0001146
 Owner: ASHLAND INC.
 Permit Number: PT0019160
 Permit Category: HAZMAT HANDLER 0-10 EMPLOYEES
 Facility Status: ACTIVE
 Expiration Date: 8/31/2007 12:00:00AM

Region: SAN BERNARDINO
 Facility ID: FA0001146
 Owner: ASHLAND INC.
 Permit Number: PT0019158
 Permit Category: EPCRA FACILITY (RIGHT TO KNOW PLAN)
 Facility Status: ACTIVE
 Expiration Date: 8/31/2008 12:00:00AM

SWEEPS UST:

Status: A
 Comp Number: 42161
 Number: 9
 Board Of Equalization: 44-021010
 Ref Date: 08-28-91
 Act Date: 08-28-91
 Created Date: 02-29-88
 Tank Status: A
 Owner Tank Id: U-101
 Swrcb Tank Id: 36-000-042161-000001
 Actv Date: 08-23-88
 Capacity: 25000
 Tank Use: UNKNOWN
 Stg: P
 Content: Y

MAP FINDINGS
 FOCUS MAP 9

Map ID Site Database(s) EPA ID Number

ASHLAND CHEMICAL CO (Continued)

1000388278

Number Of Tanks: 4
 Status: A
 Comp Number: 42161
 Number: 9
 Board Of Equalization: 44-021010
 Ref Date: 08-28-91
 Act Date: 08-28-91
 Created Date: 02-29-88
 Tank Status: A
 Owner Tank Id: U-102
 Swrcb Tank Id: 36-000-042161-000002
 Actv Date: 08-23-88
 Capacity: 25000
 Tank Use: UNKNOWN
 Stg: P
 Content: Y
 Number Of Tanks: Not reported

Status: A
 Comp Number: 42161
 Number: 9
 Board Of Equalization: 44-021010
 Ref Date: 08-28-91
 Act Date: 08-28-91
 Created Date: 02-29-88
 Tank Status: A
 Owner Tank Id: U-103
 Swrcb Tank Id: 36-000-042161-000003
 Actv Date: 08-23-88
 Capacity: 8000
 Tank Use: UNKNOWN
 Stg: P
 Content: Y
 Number Of Tanks: Not reported

Status: A
 Comp Number: 42161
 Number: 9
 Board Of Equalization: 44-021010
 Ref Date: 08-28-91
 Act Date: 08-28-91
 Created Date: 02-29-88
 Tank Status: A
 Owner Tank Id: U-104
 Swrcb Tank Id: 36-000-042161-000004
 Actv Date: 08-24-88
 Capacity: 8000
 Tank Use: M.V. FUEL
 Stg: P
 Content: Y
 Number Of Tanks: Not reported

ENVIROSTOR:
 Site Type: Historical
 Site Type Detailed: * Historical
 Acres: Not reported

MAP FINDINGS
FOCUS MAP 9

Map ID Site Database(s) EPA ID Number

ASHLAND CHEMICAL CO (Continued)

1000388278

NPL: NO
 Regulatory Agencies: NONE SPECIFIED
 Lead Agency: NONE SPECIFIED
 Program Manager: Not reported
 Supervisor: Referred - Not Assigned
 Division Branch: Cypress
 Facility ID: 36280004
 Site Code: Not reported
 Assembly: Not reported
 Senate: Not reported
 Special Program: Not reported
 Status: Refer: RCRA
 Status Date: 1995-08-22 00:00:00
 Restricted Use: NO
 Funding: Not reported
 Latitude: 0
 Longitude: 0
 Alias Name: Not reported
 Alias Type: EPA Identification Number
 Alias Name: Not reported
 Alias Type: Alternate Name
 Alias Name: Not reported
 Alias Type: Alternate Name
 Alias Name: Not reported
 Alias Type: Alternate Name
 Alias Name: 36280004
 Alias Type: Envirostor ID Number
 Alias Name: Not reported
 Alias Type: Alternate Name

 APN: NONE SPECIFIED
 APN Description: Not reported
 Comments: FACILITY IDENTIFIED ECKHARDT LIST

 Completed Info:
 Completed Area Name: PROJECT WIDE
 Completed Sub Area Name: Not reported
 Completed Document Type: Discovery
 Completed Date: / /

 Confirmed: NONE SPECIFIED
 Confirmed Description: Not reported
 Future Area Name: Not reported
 Future Sub Area Name: Not reported
 Future Document Type: Not reported
 Future Due Date: Not reported
 Media Affected: NONE SPECIFIED
 Media Affected Desc: Not reported

 Management:
 Management Required: NONE SPECIFIED
 Management Required Desc: Not reported
 Potential: NONE SPECIFIED
 Potential Description: Not reported
 Schedule Area Name: Not reported
 Schedule Sub Area Name: Not reported
 Schedule Document Type: Not reported
 Schedule Due Date: Not reported

MAP FINDINGS
FOCUS MAP 9

Map ID	Site	Database(s)	EPA ID Number
	ASHLAND CHEMICAL CO (Continued)		1000388278
	Schedule Revised Date: Not reported		
	PastUse: NONE SPECIFIED		
336	ASHLAND CHEMICAL COMPANY 291 WEST ADAMS COLTON, CA 92324	HAZNET	S103951107 N/A
	HAZNET:		
	Gepaid: CAL000124342		
	Contact: ASHLAND CHEMICAL COMPANY		
	Telephone: 6147904277		
	Facility Addr2: Not reported		
	Mailing Name: Not reported		
	Mailing Address: 5200 BLAZER PKWY		
	Mailing City,St,Zip: DUBLIN, CA 430175309		
	Gen County: San Bernardino		
	TSD EPA ID: CAD008302903		
	TSD County: Los Angeles		
	Waste Category: Off-specification, aged, or surplus organics		
	Disposal Method: Transfer Station		
	Tons: 19.7241		
	Facility County: San Bernardino		
	Gepaid: CAL000124342		
	Contact: ASHLAND CHEMICAL COMPANY		
	Telephone: 6147904277		
	Facility Addr2: Not reported		
	Mailing Name: Not reported		
	Mailing Address: 5200 BLAZER PKWY		
	Mailing City,St,Zip: DUBLIN, CA 430175309		
	Gen County: San Bernardino		
	TSD EPA ID: CAD008302903		
	TSD County: Los Angeles		
	Waste Category: Liquids with pH <UN-> 2		
	Disposal Method: Recycler		
	Tons: 123.8490		
	Facility County: San Bernardino		
	Gepaid: CAL000124342		
	Contact: ASHLAND CHEMICAL COMPANY		
	Telephone: 6147904277		
	Facility Addr2: Not reported		
	Mailing Name: Not reported		
	Mailing Address: 5200 BLAZER PKWY		
	Mailing City,St,Zip: DUBLIN, CA 430175309		
	Gen County: San Bernardino		
	TSD EPA ID: CAD008302903		
	TSD County: Los Angeles		
	Waste Category: Liquids with pH <UN-> 2		
	Disposal Method: Transfer Station		
	Tons: 2.5020		
	Facility County: San Bernardino		

MAP FINDINGS
FOCUS MAP 9

Map ID	Site	Database(s)	EPA ID Number
336	1231 S. LINCOLN ST. 1231 S. LINCOLN ST. COLTON, CA 62324	ERNS	90172869 N/A

[Click this hyperlink](#) while viewing on your computer to access additional ERNS detail in the EDR Site Report.

336	WHITTAKER CORP COATINGS & CHEM 1231 S LINCOLN ST COLTON, CA 92324	RCRA-SQG FINDS CORRACTS CERC-NFRAP	1000421645 CAD044331999
-----	---	---	----------------------------

RCRA-SQG:

Date form received by agency: 06/20/2006
 Facility name: BASF CORPORATION
 Facility address: 1231 S LINCOLN ST
 COLTON, CA 92234
 EPA ID: CAD044331999
 Mailing address: PO BOX 825
 COLTON, CA 92324
 Contact: JOHN PERRIN
 Contact address: PO BOX 825
 COLTON, CA 92324
 Contact country: US
 Contact telephone: 573-769-8682
 Contact email: PERRINJ@BASF.COM
 EPA Region: 09
 Land type: Private
 Classification: Small Small Quantity Generator
 Description: Handler: generates more than 100 and less than 1000 kg of hazardous waste during any calendar month and accumulates less than 6000 kg of hazardous waste at any time; or generates 100 kg or less of hazardous waste during any calendar month, and accumulates more than 1000 kg of hazardous waste at any time

Owner/Operator Summary:

Owner/operator name: BASF CORPORATION
 Owner/operator address: Not reported
 Not reported
 Owner/operator country: US
 Owner/operator telephone: Not reported
 Legal status: Private
 Owner/Operator Type: Operator
 Owner/Op start date: 03/01/2000
 Owner/Op end date: Not reported
 Owner/operator name: BASF CORPORATION
 Owner/operator address: 100 CAMPUS DR
 FLORHAM PARK, NJ 07932
 Owner/operator country: US
 Owner/operator telephone: Not reported
 Legal status: Private
 Owner/Operator Type: Owner
 Owner/Op start date: 03/01/2000
 Owner/Op end date: Not reported

MAP FINDINGS
FOCUS MAP 9

Map ID Site Database(s) EPA ID Number

WHITTAKER CORP COATINGS & CHEM (Continued)

1000421645

Handler Activities Summary:

U.S. importer of hazardous waste: No
Mixed waste (haz. and radioactive): No
Recycler of hazardous waste: No
Transporter of hazardous waste: No
Treater, storer or disposer of HW: No
Underground injection activity: No
On-site burner exemption: No
Furnace exemption: No
Used oil fuel burner: No
Used oil processor: No
User oil refiner: No
Used oil fuel marketer to burner: No
Used oil Specification marketer: No
Used oil transfer facility: No
Used oil transporter: No
Off-site waste receiver: Commercial status unknown

Historical Generators:

Date form received by agency: 02/25/2004
Facility name: BASF CORPORATION
Classification: Large Quantity Generator

Date form received by agency: 02/26/2002
Facility name: BASF CORPORATION
Site name: BASF CORP
Classification: Large Quantity Generator

Date form received by agency: 10/12/2000
Facility name: BASF CORPORATION
Site name: MORTON INT'L INDUSTRIAL COATINGS GROUP
Classification: Large Quantity Generator

Date form received by agency: 03/07/2000
Facility name: BASF CORPORATION
Site name: B A S F CORP
Classification: Large Quantity Generator

Date form received by agency: 03/04/1999
Facility name: BASF CORPORATION
Site name: MORTON INTERNATIONAL INDUSTRIAL COATINGS
Classification: Large Quantity Generator

Date form received by agency: 09/01/1996
Facility name: BASF CORPORATION
Site name: B A S F CORP
Classification: Large Quantity Generator

Date form received by agency: 03/02/1992
Facility name: BASF CORPORATION
Site name: MORTON INTERNATIONAL
Classification: Large Quantity Generator

Date form received by agency: 04/14/1990
Facility name: BASF CORPORATION
Site name: WHITTAKER CORP COLTON COATINGS DIV.

MAP FINDINGS
FOCUS MAP 9

Map ID Site Database(s) EPA ID Number

WHITTAKER CORP COATINGS & CHEM (Continued)

1000421645

Classification: Large Quantity Generator

Hazardous Waste Summary:

Waste code: D001
Waste name: IGNITABLE HAZARDOUS WASTES ARE THOSE WASTES WHICH HAVE A FLASHPOINT OF LESS THAN 140 DEGREES FAHRENHEIT AS DETERMINED BY A PENSKEY-MARTENS CLOSED CUP FLASH POINT TESTER. ANOTHER METHOD OF DETERMINING THE FLASH POINT OF A WASTE IS TO REVIEW THE MATERIAL SAFETY DATA SHEET, WHICH CAN BE OBTAINED FROM THE MANUFACTURER OR DISTRIBUTOR OF THE MATERIAL. LACQUER THINNER IS AN EXAMPLE OF A COMMONLY USED SOLVENT WHICH WOULD BE CONSIDERED AS IGNITABLE HAZARDOUS WASTE.

Waste code: D002
Waste name: A WASTE WHICH HAS A PH OF LESS THAN 2 OR GREATER THAN 12.5 IS CONSIDERED TO BE A CORROSIVE HAZARDOUS WASTE. SODIUM HYDROXIDE, A CAUSTIC SOLUTION WITH A HIGH PH, IS OFTEN USED BY INDUSTRIES TO CLEAN OR DEGREASE PARTS. HYDROCHLORIC ACID, A SOLUTION WITH A LOW PH, IS USED BY MANY INDUSTRIES TO CLEAN METAL PARTS PRIOR TO PAINTING. WHEN THESE CAUSTIC OR ACID SOLUTIONS BECOME CONTAMINATED AND MUST BE DISPOSED, THE WASTE WOULD BE A CORROSIVE HAZARDOUS WASTE.

Waste code: D007
Waste name: CHROMIUM

Waste code: D008
Waste name: LEAD

Waste code: D035
Waste name: METHYL ETHYL KETONE

Waste code: F003
Waste name: THE FOLLOWING SPENT NON-HALOGENATED SOLVENTS: XYLENE, ACETONE, ETHYL ACETATE, ETHYL BENZENE, ETHYL ETHER, METHYL ISOBUTYL KETONE, N-BUTYL ALCOHOL, CYCLOHEXANONE, AND METHANOL; ALL SPENT SOLVENT MIXTURES/BLENDS CONTAINING, BEFORE USE, ONLY THE ABOVE SPENT NON-HALOGENATED SOLVENTS; AND ALL SPENT SOLVENT MIXTURES/BLENDS CONTAINING, BEFORE USE, ONE OR MORE OF THE ABOVE NON-HALOGENATED SOLVENTS, AND, A TOTAL OF TEN PERCENT OR MORE (BY VOLUME) OF ONE OR MORE OF THOSE SOLVENTS LISTED IN F001, F002, F004, AND F005, AND STILL BOTTOMS FROM THE RECOVERY OF THESE SPENT SOLVENTS AND SPENT SOLVENT MIXTURES.

Waste code: F005
Waste name: THE FOLLOWING SPENT NON-HALOGENATED SOLVENTS: TOLUENE, METHYL ETHYL KETONE, CARBON DISULFIDE, ISOBUTANOL, PYRIDINE, BENZENE, 2-ETHOXYETHANOL, AND 2-NITROPROPANE; ALL SPENT SOLVENT MIXTURES/BLENDS CONTAINING, BEFORE USE, A TOTAL OF TEN PERCENT OR MORE (BY VOLUME) OF ONE OR MORE OF THE ABOVE NON-HALOGENATED SOLVENTS OR THOSE SOLVENTS LISTED IN F001, F002, OR F004; AND STILL BOTTOMS FROM THE RECOVERY OF THESE SPENT SOLVENTS AND SPENT SOLVENT MIXTURES.

Corrective Action Summary:

Event date: 04/01/1986
Event: CA049PA

Event date: 04/01/1986

MAP FINDINGS
FOCUS MAP 9

Map ID	Site	Database(s)	EPA ID Number
--------	------	-------------	---------------

WHITTAKER CORP COATINGS & CHEM (Continued)

1000421645

Event:	CA074LO
Event date:	04/01/1986
Event:	CA Prioritization, Facility or area was assigned a low corrective action priority.
Event date:	02/01/1988
Event:	CA049SI
Event date:	01/01/1990
Event:	CA029ST

Facility Has Received Notices of Violations:

Regulation violated:	F - 264.140-150.H
Area of violation:	TSD - Financial Requirements
Date violation determined:	09/20/1988
Date achieved compliance:	11/18/1988
Violation lead agency:	State
Enforcement action:	Not reported
Enforcement action date:	Not reported
Enf. disposition status:	Not reported
Enf. disp. status date:	Not reported
Enforcement lead agency:	Not reported
Proposed penalty amount:	Not reported
Final penalty amount:	Not reported
Paid penalty amount:	Not reported

Regulation violated:	FR - 270
Area of violation:	TSD - General
Date violation determined:	09/07/1988
Date achieved compliance:	11/18/1988
Violation lead agency:	State
Enforcement action:	WRITTEN INFORMAL
Enforcement action date:	10/26/1988
Enf. disposition status:	Not reported
Enf. disp. status date:	Not reported
Enforcement lead agency:	State
Proposed penalty amount:	Not reported
Final penalty amount:	Not reported
Paid penalty amount:	Not reported

Regulation violated:	F - 264.140-150.H
Area of violation:	TSD - Financial Requirements
Date violation determined:	06/23/1987
Date achieved compliance:	11/18/1988
Violation lead agency:	State
Enforcement action:	Not reported
Enforcement action date:	Not reported
Enf. disposition status:	Not reported
Enf. disp. status date:	Not reported
Enforcement lead agency:	Not reported
Proposed penalty amount:	Not reported
Final penalty amount:	Not reported
Paid penalty amount:	Not reported

Evaluation Action Summary:

MAP FINDINGS
FOCUS MAP 9

Map ID Site Database(s) EPA ID Number

WHITTAKER CORP COATINGS & CHEM (Continued)

1000421645

Evaluation date: 01/31/2006
Evaluation: COMPLIANCE EVALUATION INSPECTION ON-SITE
Area of violation: Not reported
Date achieved compliance: Not reported
Evaluation lead agency: State Contractor/Grantee

Evaluation date: 11/22/2004
Evaluation: COMPLIANCE EVALUATION INSPECTION ON-SITE
Area of violation: Not reported
Date achieved compliance: Not reported
Evaluation lead agency: State Contractor/Grantee

Evaluation date: 09/20/1988
Evaluation: FINANCIAL RECORD REVIEW
Area of violation: TSD - Financial Requirements
Date achieved compliance: 11/18/1988
Evaluation lead agency: State

Evaluation date: 09/07/1988
Evaluation: COMPLIANCE EVALUATION INSPECTION ON-SITE
Area of violation: TSD - General
Date achieved compliance: 11/18/1988
Evaluation lead agency: State

Evaluation date: 06/23/1987
Evaluation: FINANCIAL RECORD REVIEW
Area of violation: TSD - Financial Requirements
Date achieved compliance: 11/18/1988
Evaluation lead agency: State

FINDS:

Other Pertinent Environmental Activity Identified at Site

California - Hazardous Waste Tracking System - Datamart

TRIS (Toxics Release Inventory System) contains information from facilities on the amounts of over 300 listed toxic chemicals that these facilities release directly to air, water, land, or that are transported off-site.

The NEI (National Emissions Inventory) database contains information on stationary and mobile sources that emit criteria air pollutants and their precursors, as well as hazardous air pollutants (HAPs).

RCRAInfo is a national information system that supports the Resource Conservation and Recovery Act (RCRA) program through the tracking of events and activities related to facilities that generate, transport, and treat, store, or dispose of hazardous waste. RCRAInfo allows RCRA program staff to track the notification, permit, compliance, and corrective action activities required under RCRA.

CORRACTS:

EPA ID: CAD044331999
EPA Region: 09
Area Name: ENTIRE FACILITY

MAP FINDINGS
FOCUS MAP 9

Map ID	Site	Database(s)	EPA ID Number
--------	------	-------------	---------------

WHITTAKER CORP COATINGS & CHEM (Continued)

1000421645

Actual Date: 04/01/1986
 Action: CA075LO - CA Prioritization, Facility or area was assigned a low corrective action priority
 NAICS Code(s): 32551
 Paint and Coating Manufacturing
 Original schedule date: Not reported
 Schedule end date: Not reported

CERC-NFRAP:

Site ID: 0901360
 Federal Facility: Not a Federal Facility
 NPL Status: Not on the NPL
 Non NPL Status: NFRAP

CERCLIS-NFRAP Site Contact Name(s):

Contact Name: Matt Mitguard
 Contact Tel: (415) 972-3096
 Contact Title: Site Assessment Manager (SAM)

Contact Name: Nuria Muniz
 Contact Tel: (415) 972-3811
 Contact Title: Site Assessment Manager (SAM)

Site Description: Not reported

CERCLIS-NFRAP Assessment History:

Action: DISCOVERY
 Date Started: Not reported
 Date Completed: 01/01/1985
 Priority Level: Not reported

Action: PRELIMINARY ASSESSMENT
 Date Started: 02/01/1986
 Date Completed: 04/01/1986
 Priority Level: High

Action: SITE INSPECTION
 Date Started: 04/01/1986
 Date Completed: 02/01/1988
 Priority Level: NFRAP (No Further Remedial Action Planned)

Action: ARCHIVE SITE
 Date Started: Not reported
 Date Completed: 02/01/1988
 Priority Level: Not reported

336

**1231 S LINCOLN ST.
COLTON, CA 92324**

**CHMIRS S105666750
N/A**

CHMIRS:

OES Incident Number: 00-3036
 OES notification: 7/7/200006:19:36 PM
 OES Date: Not reported
 OES Time: Not reported
 Incident Date: Not reported
Date Completed: Not reported

MAP FINDINGS
FOCUS MAP 9

Map ID Site Database(s) EPA ID Number

(Continued)

S105666750

Property Use:	Not reported
Agency Id Number:	Not reported
Agency Incident Number:	Not reported
Time Notified:	Not reported
Time Completed:	Not reported
Surrounding Area:	Not reported
Estimated Temperature:	Not reported
Property Management:	Not reported
Special Studies 1:	Not reported
Special Studies 2:	Not reported
Special Studies 3:	Not reported
Special Studies 4:	Not reported
Special Studies 5:	Not reported
Special Studies 6:	Not reported
More Than Two Substances Involved?:	Not reported
Resp Agncy Personel # Of Decontaminated:	Not reported
Responding Agency Personel # Of Injuries:	Not reported
Responding Agency Personel # Of Fatalities:	Not reported
Others Number Of Decontaminated:	Not reported
Others Number Of Injuries:	Not reported
Others Number Of Fatalities:	Not reported
Vehicle Make/year:	Not reported
Vehicle License Number:	Not reported
Vehicle State:	Not reported
Vehicle Id Number:	Not reported
CA/DOT/PUC/ICC Number:	Not reported
Company Name:	Not reported
Reporting Officer Name/ID:	Not reported
Report Date:	Not reported
Comments:	Not reported
Facility Telephone:	Not reported
Waterway Involved:	No
Waterway:	Not reported
Spill Site:	Not reported
Cleanup By:	Reporting Party
Containment:	Not reported
What Happened:	Not reported
Type:	Not reported
Measure:	Not reported
Other:	Not reported
Date/Time:	Not reported
Year:	2000
Agency:	BASF
Incident Date:	7/7/200012:00:00 AM
Admin Agency:	San Bernardino County Health Department
Amount:	Not reported
Contained:	Yes
Site Type:	Industrial Plant
E Date:	Not reported
Substance:	R4350 Polyester Resin
Quantity Released:	Not reported
BBLs:	0
Cups:	0
CUFT:	0
Gallons:	900
Grams:	0
Pounds:	0

MAP FINDINGS
FOCUS MAP 9

Map ID Site Database(s) EPA ID Number

(Continued)

S105666750

Liters: 0
 Ounces: 0
 Pints: 0
 Quarts: 0
 Sheen: 0
 Tons: 0
 Unknown: 0
 Description: Not reported
 Evacuations: 0
 Number of Injuries: 0
 Number of Fatalities: 0
 Description: There was a leak for unknown reason from top of tank and into containment area.

336

COLTON COATINGS DIVISION
1231 LINCOLN ST
COLTON, CA 92324

HIST UST U001574650
N/A

HIST UST:

Region: STATE
 Facility ID: 00000008454
 Facility Type: Other
 Other Type: MFG OF PAINT
 Total Tanks: 0017
 Contact Name: JOHN RAMBAUD
 Telephone: 7148256292
 Owner Name: WHITTAKER CORP.
 Owner Address: 10880 WILSHIRE BOULEVARD
 Owner City,St,Zip: LOS ANGELES, CA 90024

Tank Num: 001
 Container Num: 1
 Year Installed: 1979
 Tank Capacity: 00004000
 Tank Used for: PRODUCT
 Type of Fuel: Not reported
 Tank Construction: Not reported
 Leak Detection: Groundwater Monitoring Well

Tank Num: 002
 Container Num: 3
 Year Installed: 1979
 Tank Capacity: 00004000
 Tank Used for: PRODUCT
 Type of Fuel: Not reported
 Tank Construction: Not reported
 Leak Detection: Groundwater Monitoring Well

Tank Num: 003
 Container Num: 4
 Year Installed: 1979
 Tank Capacity: 00004000
 Tank Used for: PRODUCT
 Type of Fuel: Not reported
 Tank Construction: Not reported
 Leak Detection: Groundwater Monitoring Well

Tank Num: 004
 Container Num: 5

MAP FINDINGS
FOCUS MAP 9

Map ID Site Database(s) EPA ID Number

COLTON COATINGS DIVISION (Continued)

U001574650

Year Installed: 1979
Tank Capacity: 00004000
Tank Used for: PRODUCT
Type of Fuel: Not reported
Tank Construction: Not reported
Leak Detection: Groundwater Monitoring Well

Tank Num: 005
Container Num: 6
Year Installed: 1979
Tank Capacity: 00004000
Tank Used for: PRODUCT
Type of Fuel: Not reported
Tank Construction: Not reported
Leak Detection: Groundwater Monitoring Well

Tank Num: 006
Container Num: 7
Year Installed: 1983
Tank Capacity: 00010000
Tank Used for: PRODUCT
Type of Fuel: Not reported
Tank Construction: Not reported
Leak Detection: Groundwater Monitoring Well

Tank Num: 007
Container Num: 8
Year Installed: 1983
Tank Capacity: 00010000
Tank Used for: PRODUCT
Type of Fuel: Not reported
Tank Construction: Not reported
Leak Detection: Groundwater Monitoring Well

Tank Num: 008
Container Num: 9
Year Installed: 1983
Tank Capacity: 00005000
Tank Used for: PRODUCT
Type of Fuel: Not reported
Tank Construction: Not reported
Leak Detection: Groundwater Monitoring Well

Tank Num: 009
Container Num: 10
Year Installed: 1983
Tank Capacity: 00005000
Tank Used for: PRODUCT
Type of Fuel: Not reported
Tank Construction: Not reported
Leak Detection: Groundwater Monitoring Well

Tank Num: 010
Container Num: 11
Year Installed: 1983
Tank Capacity: 00005000
Tank Used for: PRODUCT

MAP FINDINGS
FOCUS MAP 9

Map ID Site Database(s) EPA ID Number

COLTON COATINGS DIVISION (Continued)

U001574650

Type of Fuel: Not reported
Tank Construction: Not reported
Leak Detection: Groundwater Monitoring Well

Tank Num: 011
Container Num: 12
Year Installed: 1983
Tank Capacity: 00005000
Tank Used for: PRODUCT
Type of Fuel: Not reported
Tank Construction: Not reported
Leak Detection: Groundwater Monitoring Well

Tank Num: 012
Container Num: 13
Year Installed: 1981
Tank Capacity: 00007500
Tank Used for: PRODUCT
Type of Fuel: REGULAR
Tank Construction: Not reported
Leak Detection: Groundwater Monitoring Well

Tank Num: 013
Container Num: 1J
Year Installed: 1981
Tank Capacity: 00005000
Tank Used for: PRODUCT
Type of Fuel: REGULAR
Tank Construction: Not reported
Leak Detection: Groundwater Monitoring Well

Tank Num: 014
Container Num: 15
Year Installed: 1981
Tank Capacity: 00005000
Tank Used for: PRODUCT
Type of Fuel: Not reported
Tank Construction: Not reported
Leak Detection: Groundwater Monitoring Well

Tank Num: 015
Container Num: 16
Year Installed: 1981
Tank Capacity: 00005000
Tank Used for: PRODUCT
Type of Fuel: Not reported
Tank Construction: Not reported
Leak Detection: Groundwater Monitoring Well

Tank Num: 016
Container Num: 17
Year Installed: 1981
Tank Capacity: 00007500
Tank Used for: PRODUCT
Type of Fuel: Not reported
Tank Construction: Not reported
Leak Detection: Groundwater Monitoring Well

MAP FINDINGS
FOCUS MAP 9

Map ID	Site	Database(s)	EPA ID Number
	COLTON COATINGS DIVISION (Continued)		U001574650
	Tank Num: 017 Container Num: 1 Year Installed: 1979 Tank Capacity: 00004000 Tank Used for: PRODUCT Type of Fuel: Not reported Tank Construction: Not reported Leak Detection: Groundwater Monitoring Well		
336	BASF CORPORATION 1231 S LINCOLN ST COLTON, CA 92324	HAZNET EMI San Bern. Co. Permit	S104764202 N/A
	HAZNET: Gepaid: CAD044331999 Contact: GEORGE CURRY Telephone: 5737698681 Facility Addr2: Not reported Mailing Name: Not reported Mailing Address: 1231 SOUTH LINCOLN ST Mailing City,St,Zip: COLTON, CA 923240825 Gen County: San Bernardino TSD EPA ID: CAD044429835 TSD County: Los Angeles Waste Category: Metal dust - machining waste and Alkaline solution (pH <UN-> 12.5) with metals (antimony, arsenic, barium, beryllium, cadmium, chromium, cobalt, copper, lead, mercury, molybdenum, nickel, selenium, silver, thallium, vanadium, and zinc) Disposal Method: Disposal, Other Tons: 1 Facility County: Not reported		
	Gepaid: CAD044331999 Contact: GEORGE CURRY Telephone: 5737698681 Facility Addr2: Not reported Mailing Name: Not reported Mailing Address: 1231 SOUTH LINCOLN ST Mailing City,St,Zip: COLTON, CA 923240825 Gen County: San Bernardino TSD EPA ID: CAT000646117 TSD County: Kings Waste Category: Contaminated soil from site clean-ups Disposal Method: Disposal, Land Fill Tons: 0.8 Facility County: San Bernardino		
	Gepaid: CAD044331999 Contact: GEORGE CURRY Telephone: 5737698681 Facility Addr2: Not reported Mailing Name: Not reported Mailing Address: 1231 SOUTH LINCOLN ST Mailing City,St,Zip: COLTON, CA 923240825 Gen County: San Bernardino TSD EPA ID: CAD044429835 TSD County: Los Angeles Waste Category: Metal dust - machining waste and Alkaline solution (pH <UN-> 12.5)		

MAP FINDINGS
FOCUS MAP 9

Map ID Site Database(s) EPA ID Number

BASF CORPORATION (Continued)

S104764202

with metals (antimony, arsenic, barium, beryllium, cadmium, chromium, cobalt, copper, lead, mercury, molybdenum, nickel, selenium, silver, thallium, vanadium, and zinc)
Disposal Method: Disposal, Other
Tons: 1
Facility County: Not reported

EMI:

Year: 2001
Carbon Monoxide Emissions Tons/Yr: 36
Air Basin: SC
Facility ID: 122300
Air District Name: SC
SIC Code: 2851
Air District Name: SOUTH COAST AQMD
Community Health Air Pollution Info System: Y
Consolidated Emission Reporting Rule: Not reported
Total Organic Hydrocarbon Gases Tons/Yr: 41
Reactive Organic Gases Tons/Yr: 27
Carbon Monoxide Emissions Tons/Yr: 0
NOX - Oxides of Nitrogen Tons/Yr: 0
SOX - Oxides of Sulphur Tons/Yr: 0
Particulate Matter Tons/Yr: 3
Part. Matter 10 Micrometers & Smlr Tons/Yr: 2

Year: 2002
Carbon Monoxide Emissions Tons/Yr: 36
Air Basin: SC
Facility ID: 122300
Air District Name: SC
SIC Code: 2851
Air District Name: SOUTH COAST AQMD
Community Health Air Pollution Info System: Not reported
Consolidated Emission Reporting Rule: Not reported
Total Organic Hydrocarbon Gases Tons/Yr: 4
Reactive Organic Gases Tons/Yr: 3
Carbon Monoxide Emissions Tons/Yr: 0
NOX - Oxides of Nitrogen Tons/Yr: 0
SOX - Oxides of Sulphur Tons/Yr: 0
Particulate Matter Tons/Yr: 1
Part. Matter 10 Micrometers & Smlr Tons/Yr: 1

Year: 2003
Carbon Monoxide Emissions Tons/Yr: 36
Air Basin: SC
Facility ID: 122300
Air District Name: SC
SIC Code: 2851
Air District Name: SOUTH COAST AQMD
Community Health Air Pollution Info System: Not reported
Consolidated Emission Reporting Rule: Not reported
Total Organic Hydrocarbon Gases Tons/Yr: 4
Reactive Organic Gases Tons/Yr: 3
Carbon Monoxide Emissions Tons/Yr: 0
NOX - Oxides of Nitrogen Tons/Yr: 0
SOX - Oxides of Sulphur Tons/Yr: 0
Particulate Matter Tons/Yr: 1

MAP FINDINGS
FOCUS MAP 9

Map ID	Site	Database(s)	EPA ID Number
--------	------	-------------	---------------

BASF CORPORATION (Continued)

S104764202

Part. Matter 10 Micrometers & Smlr Tons/Yr: 1

Year: 2004
 Carbon Monoxide Emissions Tons/Yr: 36
 Air Basin: SC
 Facility ID: 122300
 Air District Name: SC
 SIC Code: 2851
 Air District Name: SOUTH COAST AQMD
 Community Health Air Pollution Info System: Y
 Consolidated Emission Reporting Rule: Not reported
 Total Organic Hydrocarbon Gases Tons/Yr: 3.73988
 Reactive Organic Gases Tons/Yr: 3.44
 Carbon Monoxide Emissions Tons/Yr: 0.0049
 NOX - Oxides of Nitrogen Tons/Yr: 0.0182
 SOX - Oxides of Sulphur Tons/Yr: 0.000116
 Particulate Matter Tons/Yr: 0.81205
 Part. Matter 10 Micrometers & Smlr Tons/Yr: 0.68

San Bern. Co. Permit:

Region: SAN BERNARDINO
 Facility ID: FA0001361
 Owner: BASF CORPORATION
 Permit Number: PT0000162
 Permit Category: EPCRA FACILITY (RIGHT TO KNOW PLAN)
 Facility Status: INACTIVE
 Expiration Date: 4/30/2005 12:00:00AM

Region: SAN BERNARDINO
 Facility ID: FA0001361
 Owner: BASF CORPORATION
 Permit Number: PT0012771
 Permit Category: HAZMAT HANDLER 0-10 EMPLOYEES (W/GEN PRMT)
 Facility Status: INACTIVE
 Expiration Date: 4/30/2006 12:00:00AM

Region: SAN BERNARDINO
 Facility ID: FA0001361
 Owner: BASF CORPORATION
 Permit Number: PT0000163
 Permit Category: GENERATOR - 0-10 EMPLOYEES
 Facility Status: INACTIVE
 Expiration Date: 4/30/2006 12:00:00AM

Region: SAN BERNARDINO
 Facility ID: FA0001361
 Owner: BASF CORPORATION
 Permit Number: PT0016144
 Permit Category: HAZARDOUS WASTE GENERATOR RCRA LQG
 Facility Status: INACTIVE
 Expiration Date: 4/30/2005 12:00:00AM

MAP FINDINGS
FOCUS MAP 9

Map ID	Site	Database(s)	EPA ID Number
336	WHITTAKER CORP/COLTON COATINGS 1231 S LINCOLN ST COLTON, CA 92324	HAZNET EMI SWEEPS UST	S103626238 N/A
	HAZNET: Gepaid: CAD044331999 Contact: MORTON INTERNATIONAL INC Telephone: 3128072000 Facility Addr2: Not reported Mailing Name: Not reported Mailing Address: 1231 SOUTH LINCOLN ST Mailing City,St,Zip: COLTON, CA 923240825 Gen County: San Bernardino TSD EPA ID: AZD983481813 TSD County: 99 Waste Category: Latex waste Disposal Method: Disposal, Land Fill Tons: 29.4980 Facility County: San Bernardino		
	Gepaid: CAD044331999 Contact: MORTON INTERNATIONAL INC Telephone: 3128072000 Facility Addr2: Not reported Mailing Name: Not reported Mailing Address: 1231 SOUTH LINCOLN ST Mailing City,St,Zip: COLTON, CA 923240825 Gen County: San Bernardino TSD EPA ID: AZD983481813 TSD County: 99 Waste Category: Empty containers less than 30 gallons Disposal Method: Disposal, Land Fill Tons: 25.2840 Facility County: San Bernardino		
	Gepaid: CAD044331999 Contact: MORTON INTERNATIONAL INC Telephone: 3128072000 Facility Addr2: Not reported Mailing Name: Not reported Mailing Address: 1231 SOUTH LINCOLN ST Mailing City,St,Zip: COLTON, CA 923240825 Gen County: San Bernardino TSD EPA ID: AZD983481813 TSD County: 99 Waste Category: Latex waste Disposal Method: Not reported Tons: 25.2840 Facility County: San Bernardino		
	Gepaid: CAD044331999 Contact: MORTON INTERNATIONAL INC Telephone: 3128072000 Facility Addr2: Not reported Mailing Name: Not reported Mailing Address: 1231 SOUTH LINCOLN ST Mailing City,St,Zip: COLTON, CA 923240825 Gen County: San Bernardino TSD EPA ID: CAD028409019		

MAP FINDINGS
FOCUS MAP 9

Map ID	Site	Database(s)	EPA ID Number
--------	------	-------------	---------------

WHITTAKER CORP/COLTON COATINGS (Continued)

S103626238

TSD County: Los Angeles
Waste Category: Unspecified organic liquid mixture
Disposal Method: Treatment, Tank
Tons: 33.3600
Facility County: San Bernardino

Gepaid: CAD044331999
Contact: MORTON INTERNATIONAL INC
Telephone: 3128072000
Facility Addr2: Not reported
Mailing Name: Not reported
Mailing Address: 1231 SOUTH LINCOLN ST
Mailing City,St,Zip: COLTON, CA 923240825
Gen County: San Bernardino
TSD EPA ID: AZD983481813
TSD County: 99
Waste Category: Empty containers less than 30 gallons
Disposal Method: Not reported
Tons: 75.8520
Facility County: San Bernardino

[Click this hyperlink](#) while viewing on your computer to access 47 additional CA_HAZNET: record(s) in the EDR Site Report.

EMI:

Year:	1987
Carbon Monoxide Emissions Tons/Yr:	36
Air Basin:	SC
Facility ID:	13023
Air District Name:	SC
SIC Code:	2851
Air District Name:	SOUTH COAST AQMD
Community Health Air Pollution Info System:	Not reported
Consolidated Emission Reporting Rule:	Not reported
Total Organic Hydrocarbon Gases Tons/Yr:	128
Reactive Organic Gases Tons/Yr:	126
Carbon Monoxide Emissions Tons/Yr:	0
NOX - Oxides of Nitrogen Tons/Yr:	0
SOX - Oxides of Sulphur Tons/Yr:	0
Particulate Matter Tons/Yr:	0
Part. Matter 10 Micrometers & Smlr Tons/Yr:	0
Year:	1990
Carbon Monoxide Emissions Tons/Yr:	36
Air Basin:	SC
Facility ID:	78257
Air District Name:	SC
SIC Code:	5231
Air District Name:	SOUTH COAST AQMD
Community Health Air Pollution Info System:	Not reported
Consolidated Emission Reporting Rule:	Not reported
Total Organic Hydrocarbon Gases Tons/Yr:	56
Reactive Organic Gases Tons/Yr:	53
Carbon Monoxide Emissions Tons/Yr:	0
NOX - Oxides of Nitrogen Tons/Yr:	0
SOX - Oxides of Sulphur Tons/Yr:	0
Particulate Matter Tons/Yr:	0

MAP FINDINGS
FOCUS MAP 9

Map ID Site Database(s) EPA ID Number

WHITTAKER CORP/COLTON COATINGS (Continued)

S103626238

Part. Matter 10 Micrometers & Smlr Tons/Yr: 0

Year: 1995
Carbon Monoxide Emissions Tons/Yr: 36
Air Basin: SC
Facility ID: 78257
Air District Name: SC
SIC Code: 5231
Air District Name: SOUTH COAST AQMD
Community Health Air Pollution Info System: Not reported
Consolidated Emission Reporting Rule: Not reported
Total Organic Hydrocarbon Gases Tons/Yr: 51
Reactive Organic Gases Tons/Yr: 38
Carbon Monoxide Emissions Tons/Yr: 0
NOX - Oxides of Nitrogen Tons/Yr: 0
SOX - Oxides of Sulphur Tons/Yr: 0
Particulate Matter Tons/Yr: 0
Part. Matter 10 Micrometers & Smlr Tons/Yr: 0

Year: 1996
Carbon Monoxide Emissions Tons/Yr: 36
Air Basin: SC
Facility ID: 78257
Air District Name: SC
SIC Code: 5231
Air District Name: SOUTH COAST AQMD
Community Health Air Pollution Info System: Not reported
Consolidated Emission Reporting Rule: Not reported
Total Organic Hydrocarbon Gases Tons/Yr: 13
Reactive Organic Gases Tons/Yr: 12
Carbon Monoxide Emissions Tons/Yr: 0
NOX - Oxides of Nitrogen Tons/Yr: 0
SOX - Oxides of Sulphur Tons/Yr: 0
Particulate Matter Tons/Yr: 4
Part. Matter 10 Micrometers & Smlr Tons/Yr: 3

Year: 1997
Carbon Monoxide Emissions Tons/Yr: 36
Air Basin: SC
Facility ID: 78257
Air District Name: SC
SIC Code: 5231
Air District Name: SOUTH COAST AQMD
Community Health Air Pollution Info System: Not reported
Consolidated Emission Reporting Rule: Not reported
Total Organic Hydrocarbon Gases Tons/Yr: 11
Reactive Organic Gases Tons/Yr: 7
Carbon Monoxide Emissions Tons/Yr: 0
NOX - Oxides of Nitrogen Tons/Yr: 0
SOX - Oxides of Sulphur Tons/Yr: 0
Particulate Matter Tons/Yr: 2
Part. Matter 10 Micrometers & Smlr Tons/Yr: 1

Year: 1998
Carbon Monoxide Emissions Tons/Yr: 36
Air Basin: SC
Facility ID: 78257

MAP FINDINGS
FOCUS MAP 9

Map ID	Site	Database(s)	EPA ID Number
--------	------	-------------	---------------

WHITTAKER CORP/COLTON COATINGS (Continued)

S103626238

Air District Name: SC
 SIC Code: 5231
 Air District Name: SOUTH COAST AQMD
 Community Health Air Pollution Info System: Not reported
 Consolidated Emission Reporting Rule: Not reported
 Total Organic Hydrocarbon Gases Tons/Yr: 10
 Reactive Organic Gases Tons/Yr: 7
 Carbon Monoxide Emissions Tons/Yr: 0
 NOX - Oxides of Nitrogen Tons/Yr: 0
 SOX - Oxides of Sulphur Tons/Yr: 0
 Particulate Matter Tons/Yr: 2
 Part. Matter 10 Micrometers & Smlr Tons/Yr: 1

Year: 1999
 Carbon Monoxide Emissions Tons/Yr: 36
 Air Basin: SC
 Facility ID: 78257
 Air District Name: SC
 SIC Code: 5231
 Air District Name: SOUTH COAST AQMD
 Community Health Air Pollution Info System: Not reported
 Consolidated Emission Reporting Rule: Not reported
 Total Organic Hydrocarbon Gases Tons/Yr: 11
 Reactive Organic Gases Tons/Yr: 7
 Carbon Monoxide Emissions Tons/Yr: 0
 NOX - Oxides of Nitrogen Tons/Yr: 0
 SOX - Oxides of Sulphur Tons/Yr: 0
 Particulate Matter Tons/Yr: 2
 Part. Matter 10 Micrometers & Smlr Tons/Yr: 1

Year: 2000
 Carbon Monoxide Emissions Tons/Yr: 36
 Air Basin: SC
 Facility ID: 78257
 Air District Name: SC
 SIC Code: 5231
 Air District Name: SOUTH COAST AQMD
 Community Health Air Pollution Info System: Not reported
 Consolidated Emission Reporting Rule: Not reported
 Total Organic Hydrocarbon Gases Tons/Yr: 11
 Reactive Organic Gases Tons/Yr: 7
 Carbon Monoxide Emissions Tons/Yr: 0
 NOX - Oxides of Nitrogen Tons/Yr: 0
 SOX - Oxides of Sulphur Tons/Yr: 0
 Particulate Matter Tons/Yr: 2
 Part. Matter 10 Micrometers & Smlr Tons/Yr: 1

SWEEPS UST:

Status: Not reported
 Comp Number: 8454
 Number: Not reported
 Board Of Equalization: Not reported
 Ref Date: Not reported
 Act Date: Not reported
 Created Date: Not reported
 Tank Status: Not reported
 Owner Tank Id: Not reported

MAP FINDINGS
FOCUS MAP 9

Map ID Site Database(s) EPA ID Number

WHITTAKER CORP/COLTON COATINGS (Continued)

S103626238

Swrcb Tank Id: 36-000-008454-000001
 Actv Date: Not reported
 Capacity: 4000
 Tank Use: UNKNOWN
 Stg: PRODUCT
 Content: Not reported
 Number Of Tanks: 17

Status: Not reported
 Comp Number: 8454
 Number: Not reported
 Board Of Equalization: Not reported
 Ref Date: Not reported
 Act Date: Not reported
 Created Date: Not reported
 Tank Status: Not reported
 Owner Tank Id: Not reported
 Swrcb Tank Id: 36-000-008454-000002
 Actv Date: Not reported
 Capacity: 4000
 Tank Use: UNKNOWN
 Stg: PRODUCT
 Content: Not reported
 Number Of Tanks: Not reported

Status: Not reported
 Comp Number: 8454
 Number: Not reported
 Board Of Equalization: Not reported
 Ref Date: Not reported
 Act Date: Not reported
 Created Date: Not reported
 Tank Status: Not reported
 Owner Tank Id: Not reported
 Swrcb Tank Id: 36-000-008454-000003
 Actv Date: Not reported
 Capacity: 4000
 Tank Use: UNKNOWN
 Stg: PRODUCT
 Content: Not reported
 Number Of Tanks: Not reported

Status: Not reported
 Comp Number: 8454
 Number: Not reported
 Board Of Equalization: Not reported
 Ref Date: Not reported
 Act Date: Not reported
 Created Date: Not reported
 Tank Status: Not reported
 Owner Tank Id: Not reported
 Swrcb Tank Id: 36-000-008454-000004
 Actv Date: Not reported
 Capacity: 4000
 Tank Use: UNKNOWN
 Stg: PRODUCT
 Content: Not reported

MAP FINDINGS
FOCUS MAP 9

Map ID Site Database(s) EPA ID Number

WHITTAKER CORP/COLTON COATINGS (Continued)

S103626238

Number Of Tanks:	Not reported
Status:	Not reported
Comp Number:	8454
Number:	Not reported
Board Of Equalization:	Not reported
Ref Date:	Not reported
Act Date:	Not reported
Created Date:	Not reported
Tank Status:	Not reported
Owner Tank Id:	Not reported
Swrcb Tank Id:	36-000-008454-000005
Actv Date:	Not reported
Capacity:	4000
Tank Use:	UNKNOWN
Stg:	PRODUCT
Content:	Not reported
Number Of Tanks:	Not reported
Status:	Not reported
Comp Number:	8454
Number:	Not reported
Board Of Equalization:	Not reported
Ref Date:	Not reported
Act Date:	Not reported
Created Date:	Not reported
Tank Status:	Not reported
Owner Tank Id:	Not reported
Swrcb Tank Id:	36-000-008454-000006
Actv Date:	Not reported
Capacity:	10000
Tank Use:	UNKNOWN
Stg:	PRODUCT
Content:	Not reported
Number Of Tanks:	Not reported
Status:	Not reported
Comp Number:	8454
Number:	Not reported
Board Of Equalization:	Not reported
Ref Date:	Not reported
Act Date:	Not reported
Created Date:	Not reported
Tank Status:	Not reported
Owner Tank Id:	Not reported
Swrcb Tank Id:	36-000-008454-000007
Actv Date:	Not reported
Capacity:	10000
Tank Use:	UNKNOWN
Stg:	PRODUCT
Content:	Not reported
Number Of Tanks:	Not reported
Status:	Not reported
Comp Number:	8454
Number:	Not reported
Board Of Equalization:	Not reported

MAP FINDINGS
 FOCUS MAP 9

Map ID Site Database(s) EPA ID Number

WHITTAKER CORP/COLTON COATINGS (Continued)

S103626238

Ref Date: Not reported
 Act Date: Not reported
 Created Date: Not reported
 Tank Status: Not reported
 Owner Tank Id: Not reported
 Swrcb Tank Id: 36-000-008454-000008
 Actv Date: Not reported
 Capacity: 5000
 Tank Use: UNKNOWN
 Stg: PRODUCT
 Content: Not reported
 Number Of Tanks: Not reported

Status: Not reported
 Comp Number: 8454
 Number: Not reported
 Board Of Equalization: Not reported
 Ref Date: Not reported
 Act Date: Not reported
 Created Date: Not reported
 Tank Status: Not reported
 Owner Tank Id: Not reported
 Swrcb Tank Id: 36-000-008454-000009
 Actv Date: Not reported
 Capacity: 5000
 Tank Use: UNKNOWN
 Stg: PRODUCT
 Content: Not reported
 Number Of Tanks: Not reported

Status: Not reported
 Comp Number: 8454
 Number: Not reported
 Board Of Equalization: Not reported
 Ref Date: Not reported
 Act Date: Not reported
 Created Date: Not reported
 Tank Status: Not reported
 Owner Tank Id: Not reported
 Swrcb Tank Id: 36-000-008454-000010
 Actv Date: Not reported
 Capacity: 5000
 Tank Use: UNKNOWN
 Stg: PRODUCT
 Content: Not reported
 Number Of Tanks: Not reported

Status: Not reported
 Comp Number: 8454
 Number: Not reported
 Board Of Equalization: Not reported
 Ref Date: Not reported
 Act Date: Not reported
 Created Date: Not reported
 Tank Status: Not reported
 Owner Tank Id: Not reported
 Swrcb Tank Id: 36-000-008454-000011

MAP FINDINGS
FOCUS MAP 9

Map ID Site Database(s) EPA ID Number

WHITTAKER CORP/COLTON COATINGS (Continued)

S103626238

Actv Date: Not reported
Capacity: 5000
Tank Use: UNKNOWN
Stg: PRODUCT
Content: Not reported
Number Of Tanks: Not reported

Status: Not reported
Comp Number: 8454
Number: Not reported
Board Of Equalization: Not reported
Ref Date: Not reported
Act Date: Not reported
Created Date: Not reported
Tank Status: Not reported
Owner Tank Id: Not reported
Swrcb Tank Id: 36-000-008454-000012
Actv Date: Not reported
Capacity: 7500
Tank Use: M.V. FUEL
Stg: PRODUCT
Content: LEADED
Number Of Tanks: Not reported

Status: Not reported
Comp Number: 8454
Number: Not reported
Board Of Equalization: Not reported
Ref Date: Not reported
Act Date: Not reported
Created Date: Not reported
Tank Status: Not reported
Owner Tank Id: Not reported
Swrcb Tank Id: 36-000-008454-000013
Actv Date: Not reported
Capacity: 5000
Tank Use: M.V. FUEL
Stg: PRODUCT
Content: LEADED
Number Of Tanks: Not reported

Status: Not reported
Comp Number: 8454
Number: Not reported
Board Of Equalization: Not reported
Ref Date: Not reported
Act Date: Not reported
Created Date: Not reported
Tank Status: Not reported
Owner Tank Id: Not reported
Swrcb Tank Id: 36-000-008454-000014
Actv Date: Not reported
Capacity: 5000
Tank Use: UNKNOWN
Stg: PRODUCT
Content: Not reported
Number Of Tanks: Not reported

MAP FINDINGS
FOCUS MAP 9

Map ID Site Database(s) EPA ID Number

WHITTAKER CORP/COLTON COATINGS (Continued)

S103626238

Status: Not reported
Comp Number: 8454
Number: Not reported
Board Of Equalization: Not reported
Ref Date: Not reported
Act Date: Not reported
Created Date: Not reported
Tank Status: Not reported
Owner Tank Id: Not reported
Swrcb Tank Id: 36-000-008454-000015
Actv Date: Not reported
Capacity: 5000
Tank Use: UNKNOWN
Stg: PRODUCT
Content: Not reported
Number Of Tanks: Not reported

Status: Not reported
Comp Number: 8454
Number: Not reported
Board Of Equalization: Not reported
Ref Date: Not reported
Act Date: Not reported
Created Date: Not reported
Tank Status: Not reported
Owner Tank Id: Not reported
Swrcb Tank Id: 36-000-008454-000016
Actv Date: Not reported
Capacity: 7500
Tank Use: UNKNOWN
Stg: PRODUCT
Content: Not reported
Number Of Tanks: Not reported

Status: Not reported
Comp Number: 8454
Number: Not reported
Board Of Equalization: Not reported
Ref Date: Not reported
Act Date: Not reported
Created Date: Not reported
Tank Status: Not reported
Owner Tank Id: Not reported
Swrcb Tank Id: 36-000-008454-000017
Actv Date: Not reported
Capacity: 4000
Tank Use: UNKNOWN
Stg: PRODUCT
Content: Not reported
Number Of Tanks: Not reported

MAP FINDINGS
FOCUS MAP 9

Map ID	Site	Database(s)	EPA ID Number
336	<p>1231 LINCOLN COLTON, CA 92324</p> <p>CHMIRS: OES Incident Number: 8910119 OES notification: Not reported OES Date: Not reported OES Time: Not reported Incident Date: 14-FEB-89 Date Completed: 14-FEB-89 Property Use: 700 Agency Id Number: 36065 Agency Incident Number: 89-470 Time Notified: 1453 Time Completed: 1522 Surrounding Area: 400 Estimated Temperature: Not reported Property Management: Not reported Special Studies 1: Not reported Special Studies 2: Not reported Special Studies 3: Not reported Special Studies 4: Not reported Special Studies 5: Not reported Special Studies 6: Not reported More Than Two Substances Involved?: N Resp Agncy Personel # Of Decontaminated: 0 Responding Agency Personel # Of Injuries: 0 Responding Agency Personel # Of Fatalities:0 Others Number Of Decontaminated: 0 Others Number Of Injuries: 0 Others Number Of Fatalities: 0 Vehicle Make/year: Not reported Vehicle License Number: Not reported Vehicle State: Not reported Vehicle Id Number: Not reported CA/DOT/PUC/ICC Number: Not reported Company Name: Not reported Reporting Officer Name/ID: CAPTIAN EDWARD F. CORTEZ Report Date: 14-FEB-89 Comments: Not reported Facility Telephone: 714 370-5100 Waterway Involved: Not reported Waterway: Not reported Spill Site: Not reported Cleanup By: Not reported Containment: Not reported What Happened: Not reported Type: Not reported Measure: Not reported Other: Not reported Date/Time: Not reported Year: 88-92 Agency: Not reported Incident Date: Not reported Admin Agency: Not reported Amount: Not reported Contained: Not reported Site Type: Not reported</p>	CHMIRS	S100218246 N/A

MAP FINDINGS
FOCUS MAP 9

Map ID Site Database(s) EPA ID Number

(Continued)

S100218246

E Date: 07-MAY-90
 Substance: Not reported
 Quantity Released: Not reported
 BBLS: Not reported
 Cups: Not reported
 CUFT: Not reported
 Gallons: Not reported
 Grams: Not reported
 Pounds: Not reported
 Liters: Not reported
 Ounces: Not reported
 Pints: Not reported
 Quarts: Not reported
 Sheen: Not reported
 Tons: Not reported
 Unknown: Not reported
 Description: Not reported
 Evacuations: Not reported
 Number of Injuries: Not reported
 Number of Fatalities: Not reported
 Description: Not reported

338

MORTON INTERNATIONAL
1231 LINCOLN AVE
COLTON, CA 92324

LUST S104761174
Cortese N/A

LUST:

Region: STATE
 Status: Remedial action (cleanup) Underway
 Chemical: Solvents
 Local Case #: 90169
 Case Number: 083600722T
 Qty Leaked: Not reported
 Abate Method: Not reported
 Case Type: Drinking Water Aquifer affected
 Cross Street: FOGG
 Enf Type: Not reported
 Funding: Undefined
 How Discovered: Subsurface Monitoring
 How Stopped: Not reported
 Leak Cause: UNK
 Leak Source: UNK
 Global Id: T0607100076
 Stop Date: Not reported
 Confirm Leak: Not reported
 Workplan: Not reported
 Prelim Assess: Not reported
 Pollution Char: 2004-07-19 00:00:00
 Remed Plan: Not reported
 Remed Action: 2005-03-22 00:00:00
 Monitoring: Not reported
 Report Date: 2005-03-21 00:00:00
 Discover Date: 1987-10-13 00:00:00
 Enforcement Dt: 1965-01-01 00:00:00
 Release Date: 1987-10-14 00:00:00
 Review Date: 2002-04-02 00:00:00
 Enter Date: 1987-12-18 00:00:00
 MTBE Date: 2001-04-25 00:00:00

MAP FINDINGS
FOCUS MAP 9

Map ID Site Database(s) EPA ID Number

MORTON INTERNATIONAL (Continued)

S104761174

GW Qualifier: <
 Soil Qualifier: Not reported
 Max MTBE GW ppb: 0.5
 Max MTBE Soil ppb: Not reported
 County: 36
 Org Name: Not reported
 Reg Board: Santa Ana Region
 Contact Person: Not reported
 Responsible Party: MORTON INTERNATIONAL
 RP Address: 100 N RIVERSIDE PLAZA, CHICAGO, IL 60606-1596
 Interim: Not reported
 Oversight Prgm: LUST
 MTBE Class: D
 MTBE Conc: 1
 MTBE Fuel: 0
 MTBE Tested: MTBE Detected. Site tested for MTBE and MTBE detected
 Staff: CAB
 Staff Initials: RR1
 Lead Agency: Regional Board
 Local Agency: 36000L
 Hydr Basin #: UPPER SANTA ANA VALL
 Beneficial: Not reported
 Priority: Not reported
 Cleanup Fund Id: Not reported
 Work Suspended: Not reported
 Operator: DICKEY, GENE
 Water System Name: Not reported
 Well Name: Not reported
 Distance To Lust: 0
 Waste Discharge Global ID: Not reported
 Waste Disch Assigned Name: Not reported
 Summary: 1/26/95 - ARISTECH & MORTON INV. AGREED TO COORDINATE GW INVEST. 8/9/96-
 AWAITING INSTALLATION OF GW MONITORING WELLS @ ARISTECH. FORMER WHITTEKER
 CORP. SITE.

LUST:

Region: 8
 Case Type: Drinking Water Aquifer affected
 Cross Street: FOGG
 Enf Type: None Taken
 Funding: Not reported
 How Discovered: Subsurface Monitoring
 How Stopped: Not reported
 Leak Cause: UNK
 Leak Source: UNK
 Global ID: T0607100076
 How Stopped Date: Not reported
 Review Date: Not reported
 Workplan: Not reported
 Prelim Assess: Not reported
 Pollution Char: 7/19/2004
 Remed Plan: Not reported
 Remed Action: 12/7/2004
 Monitoring: Not reported
 Close Date: Not reported
 Discover Date: 10/13/1987
 Enforcement Date: 1/1/1965

MAP FINDINGS
FOCUS MAP 9

Map ID Site Database(s) EPA ID Number

MORTON INTERNATIONAL (Continued)

S104761174

Review Date: 4/2/2002
 Enter Date: 12/18/1987
 MTBE Date: 4/25/2001
 GW Qualifies: <
 Soil Qualifies: Not reported
 Max MTBE GW: .5
 Max MTBE Soil: Not reported
 County: San Bernardino
 Operator: Not reported
 Regional Board: 08
 Facility Status: Remedial action (cleanup) Underway
 Substance: 13
 Facility Contact: Not reported
 Interim: Not reported
 Oversight Program: LUST
 Latitude: 34.0503115
 Longitude: -117.3278912
 MTBE Concentration: 1
 MTBE Fuel: 0
 MTBE Tested: YES
 Staff: CAB
 Staff Initials: RR1
 Lead Agency: Regional Board
 Local Agency: 36000L
 Hydr Basin #: UPPER SANTA ANA VALL
 Beneficial: Not reported
 Priority: Not reported
 Cleanup Fund Id: Not reported
 Work Suspended: Not reported
 Local Case Num: 90169
 Case Number: 083600722T
 Qty Leaked: Not reported
 Abate Method: Not reported
 MTBE Class: D
 Summary: 1/26/95 - ARISTECH & MORTON INV. AGREED TO COORDINATE GW INVEST. 8/9/96-
 AWAITING INSTALLATION OF GW MONITORING WELLS @ ARISTECH. FORMER WHITTEKER
 CORP. SITE.

Cortese:
 Region: CORTESE
 Facility Addr2: Not reported

 Region: CORTESE
 Facility Addr2: 1231 LINCOLN AVE

339 COLTON CITY WASTEWATER PLANT
 1201 S. RANCHO
 COLTON, CA 0

EMI S106829032
 N/A

EMI:
 Year: 1987
 Carbon Monoxide Emissions Tons/Yr: 36
 Air Basin: SC
 Facility ID: 13596
 Air District Name: SC
 SIC Code: 4952
 Air District Name: SOUTH COAST AQMD

MAP FINDINGS
FOCUS MAP 9

Map ID	Site	Database(s)	EPA ID Number
--------	------	-------------	---------------

COLTON CITY WASTEWATER PLANT (Continued)

S106829032

Community Health Air Pollution Info System:	Not reported
Consolidated Emission Reporting Rule:	Not reported
Total Organic Hydrocarbon Gases Tons/Yr:	8
Reactive Organic Gases Tons/Yr:	6
Carbon Monoxide Emissions Tons/Yr:	0
NOX - Oxides of Nitrogen Tons/Yr:	8
SOX - Oxides of Sulphur Tons/Yr:	0
Particulate Matter Tons/Yr:	3
Part. Matter 10 Micrometers & Smllr Tons/Yr:	0
Year:	1990
Carbon Monoxide Emissions Tons/Yr:	36
Air Basin:	SC
Facility ID:	13596
Air District Name:	SC
SIC Code:	4952
Air District Name:	SOUTH COAST AQMD
Community Health Air Pollution Info System:	Not reported
Consolidated Emission Reporting Rule:	Not reported
Total Organic Hydrocarbon Gases Tons/Yr:	24
Reactive Organic Gases Tons/Yr:	2
Carbon Monoxide Emissions Tons/Yr:	11
NOX - Oxides of Nitrogen Tons/Yr:	37
SOX - Oxides of Sulphur Tons/Yr:	0
Particulate Matter Tons/Yr:	0
Part. Matter 10 Micrometers & Smllr Tons/Yr:	0

**339 CITY OF COLTON WATER RECLAMATION FACILITY
1201 SOUTH RANCHO AVENUE
COLTON, CA 92324**

**FINDS 1005674716
110000759411**

FINDS:
Other Pertinent Environmental Activity Identified at Site

PCS (Permit Compliance System) is a computerized management information system that contains data on National Pollutant Discharge Elimination System (NPDES) permit holding facilities. PCS tracks the permit, compliance, and enforcement status of NPDES facilities.

**339 COLTON WATER QUALITY CONTROL P
1201 S RANCHO RD
COLTON, CA 92324**

**CA WDS S105689536
SWEEPS UST N/A**

CA WDS:

Facility ID:	Santa Ana River 360105001
Facility Type:	Municipal/Domestic - Facility that treats sewage or a mixture of predominantly sewage and other waste from districts, municipalities, communities, hospitals, schools, and publicly or privately owned systems (excluding individual subsurface leaching systems disposing of less than 1,000 gallons per day).
Facility Status:	Active - Any facility with a continuous or seasonal discharge that is under Waste Discharge Requirements.
NPDES Number:	CA0105236 The 1st 2 characters designate the state. The remaining 7 are assigned by the Regional Board
Subregion:	8

MAP FINDINGS
FOCUS MAP 9

Map ID Site Database(s) EPA ID Number

COLTON WATER QUALITY CONTROL P (Continued)

S105689536

Facility Telephone: Not reported
 Facility Contact: Not reported
 Agency Name: COLTON CITY OF
 Agency Address: 650 N. LA CADENA DRIVE
 Agency City,St,Zip: COLTON 92324
 Agency Contact: DARYL PARRISH
 Agency Telephone: 9093705051
 Agency Type: City
 SIC Code: 4952
 SIC Code 2: Not reported
 Primary Waste: Domestic Sewage combined with Industrial Waste
 Primary Waste Type: Designated/Influent or Solid Wastes that pose a significant threat to water quality because of their high concentrations (E.G., BOD, Hardness, TRF, Chloride). 'Manageable' hazardous wastes (E.G., inorganic salts and heavy metals) are included in this category.
 Secondary Waste: Not reported
 Secondary Waste Type: Not reported
 Design Flow: 0
 Baseline Flow: 5
 Reclamation: No reclamation requirements associated with this facility.
 POTW: POTW has a local pretreatment program that has been approved by the U.S. EPA (or the regional board if the state is delegated the Federal Pretreatment Program) as being in conformance with federal prtreatment regulations [40CFR Part 403].
 Treat To Water: Major Threat to Water Quality. A violation could render unusable a ground water or surface water resource used as a significant drink water supply, require closure of an area used for contact recreation, result in long-term deleterious effects on shell fish spawning or growth areas of aquatic resources, or directly expose the public to toxic substances.
 Complexity: Category A - Any major NPDES facility, any non-NPDES facility (particularly those with toxic wastes) that would be a major if discharge was made to surface or ground waters, or any Class I disposal site. Includes any small-volume complex facility (particularly those with toxicwastes) with numerous discharge points, leak detection systems or ground water monitoring wells.
 Facility ID: Santa Ana River 360105P01
 Facility Type: Municipal/Domestic - Facility that treats sewage or a mixture of predominantly sewage and other waste from districts, municipalities, communities, hospitals, schools, and publicly or privately owned systems (excluding individual subsurface leaching systems disposing of less than 1,000 gallons per day).
 Facility Status: Active - Any facility with a continuous or seasonal discharge that is under Waste Discharge Requirements.
 NPDES Number: CA0105236 The 1st 2 characters designate the state. The remaining 7 are assigned by the Regional Board
 Subregion: 8
 Facility Telephone: Not reported
 Facility Contact: Not reported
 Agency Name: COLTON CITY OF
 Agency Address: 650 N. LA CADENA DRIVE
 Agency City,St,Zip: COLTON 92324
 Agency Contact: DARYL PARRISH
 Agency Telephone: 9093705051
 Agency Type: City
 SIC Code: 4952

MAP FINDINGS
FOCUS MAP 9

Map ID Site Database(s) EPA ID Number

COLTON WATER QUALITY CONTROL P (Continued)

S105689536

SIC Code 2: Not reported
 Primary Waste: Domestic Sewage combined with Industrial Waste
 Primary Waste Type: Designated/Influent or Solid Wastes that pose a significant threat to water quality because of their high concentrations (E.G., BOD, Hardness, TRF, Chloride). 'Manageable' hazardous wastes (E.G., inorganic salts and heavy metals) are included in this category.
 Secondary Waste: Not reported
 Secondary Waste Type: Not reported
 Design Flow: 6
 Baseline Flow: 5
 Reclamation: No reclamation requirements associated with this facility.
 POTW: POTW has a local pretreatment program that has been approved by the U.S. EPA (or the regional board if the state is delegated the Federal Pretreatment Program) as being in conformance with federal prtreatment regulations [40CFR Part 403].
 Treat To Water: Major Threat to Water Quality. A violation could render unusable a ground water or surface water resource used as a significant drink water supply, require closure of an area used for contact recreation, result in long-term deleterious effects on shell fish spawning or growth areas of aquatic resources, or directly expose the public to toxic substances.
 Complexity: Category A - Any major NPDES facility, any non-NPDES facility (particularly those with toxic wastes) that would be a major if discharge was made to surface or ground waters, or any Class I disposal site. Includes any small-volume complex facility (particularly those with toxicwastes) with numerous discharge points, leak detection systems or ground water monitoring wells.

SWEEPS UST:

Status: A
 Comp Number: 27411
 Number: 9
 Board Of Equalization: 44-020824
 Ref Date: 08-28-91
 Act Date: 08-28-91
 Created Date: 02-29-88
 Tank Status: A
 Owner Tank Id: 1
 Swrcb Tank Id: 36-000-027411-000001
 Actv Date: 07-01-85
 Capacity: 500
 Tank Use: OIL
 Stg: W
 Content: WASTE OIL
 Number Of Tanks: 1

339

**COLTON WATER RECLAMATION FACILITY
1201 S RANCHO AVE
COLTON, CA 92324**

**HAZNET S108202876
N/A**

HAZNET:

Gepaid: CAL000196245
 Contact: MARTIN GUERRERO/LEAD OPERATOR
 Telephone: 9093705599
 Facility Addr2: Not reported
 Mailing Name: Not reported
 Mailing Address: 1201 S RANCHO AVE

MAP FINDINGS
FOCUS MAP 9

Map ID	Site	Database(s)	EPA ID Number
--------	------	-------------	---------------

COLTON WATER RECLAMATION FACILITY (Continued)

S108202876

Mailing City,St,Zip: COLTON, CA 923240000
 Gen County: San Bernardino
 TSD EPA ID: CAD980884183
 TSD County: Sacramento
 Waste Category: Unspecified oil-containing waste
 Disposal Method: Transfer Station
 Tons: 0.2
 Facility County: Not reported

339

**HENAGON
1198 S RANCHO AV
COLTON, CA 92324**

**EMI S106832473
N/A**

EMI:

Year: 1987
 Carbon Monoxide Emissions Tons/Yr: 36
 Air Basin: SC
 Facility ID: 44601
 Air District Name: SC
 SIC Code: 1442
 Air District Name: SOUTH COAST AQMD
 Community Health Air Pollution Info System: Not reported
 Consolidated Emission Reporting Rule: Not reported
 Total Organic Hydrocarbon Gases Tons/Yr: 0
 Reactive Organic Gases Tons/Yr: 0
 Carbon Monoxide Emissions Tons/Yr: 0
 NOX - Oxides of Nitrogen Tons/Yr: 1
 SOX - Oxides of Sulphur Tons/Yr: 0
 Particulate Matter Tons/Yr: 0
 Part. Matter 10 Micrometers & Smlr Tons/Yr: 0

Year: 1990
 Carbon Monoxide Emissions Tons/Yr: 36
 Air Basin: SC
 Facility ID: 44601
 Air District Name: SC
 SIC Code: 3272
 Air District Name: SOUTH COAST AQMD
 Community Health Air Pollution Info System: Not reported
 Consolidated Emission Reporting Rule: Not reported
 Total Organic Hydrocarbon Gases Tons/Yr: 0
 Reactive Organic Gases Tons/Yr: 0
 Carbon Monoxide Emissions Tons/Yr: 0
 NOX - Oxides of Nitrogen Tons/Yr: 1
 SOX - Oxides of Sulphur Tons/Yr: 0
 Particulate Matter Tons/Yr: 0
 Part. Matter 10 Micrometers & Smlr Tons/Yr: 0

MAP FINDINGS
FOCUS MAP 9

Map ID	Site	Database(s)	EPA ID Number
339	<p>CITY OF COLTON WATER RECLAMATION FAC 1201 S RANCHO AVE COLTON, CA 92324</p> <p>HAZNET:</p> <p>Gepaid: CAL000196245 Contact: CITY OF COLTON Telephone: 9098254114 Facility Addr2: Not reported Mailing Name: Not reported Mailing Address: 1201 S RANCHO AVE Mailing City,St,Zip: COLTON, CA 923240000 Gen County: San Bernardino TSD EPA ID: CAD982484933 TSD County: 7 Waste Category: Other empty containers 30 gallons or more Disposal Method: Recycler Tons: 2.25 Facility County: San Bernardino</p> <p>Gepaid: CAL000196245 Contact: WILLIAM ROTH Telephone: 9098254114 Facility Addr2: Not reported Mailing Name: Not reported Mailing Address: 1201 S RANCHO AVE Mailing City,St,Zip: COLTON, CA 923240000 Gen County: San Bernardino TSD EPA ID: Not reported TSD County: 99 Waste Category: Off-specification, aged, or surplus inorganics Disposal Method: Recycler Tons: 0.12 Facility County: Not reported</p> <p>Gepaid: CAL000196245 Contact: WILLIAM ROTH Telephone: 9098254114 Facility Addr2: Not reported Mailing Name: Not reported Mailing Address: 1201 S RANCHO AVE Mailing City,St,Zip: COLTON, CA 923240000 Gen County: San Bernardino TSD EPA ID: Not reported TSD County: Los Angeles Waste Category: Alkaline solution without metals (pH > 12.5) Disposal Method: Transfer Station Tons: 0.20 Facility County: Not reported</p> <p>Gepaid: CAL000196245 Contact: WILLIAM ROTH Telephone: 9098254114 Facility Addr2: Not reported Mailing Name: Not reported Mailing Address: 1201 S RANCHO AVE Mailing City,St,Zip: COLTON, CA 923240000 Gen County: San Bernardino TSD EPA ID: Not reported</p>	HAZNET	S104582307 N/A

MAP FINDINGS
FOCUS MAP 9

Map ID	Site	Database(s)	EPA ID Number
--------	------	-------------	---------------

CITY OF COLTON WATER RECLAMATION FAC (Continued)

S104582307

TSD County: Los Angeles
Waste Category: Off-specification, aged, or surplus inorganics
Disposal Method: Not reported
Tons: 1.19
Facility County: Not reported

Gepaid: CAL000196245
Contact: WILLIAM ROTH
Telephone: 9098254114
Facility Addr2: Not reported
Mailing Name: Not reported
Mailing Address: 1201 S RANCHO AVE
Mailing City,St,Zip: COLTON, CA 923240000
Gen County: San Bernardino
TSD EPA ID: Not reported
TSD County: Los Angeles
Waste Category: Other inorganic solid waste
Disposal Method: Not reported
Tons: 0.27
Facility County: Not reported

[Click this hyperlink](#) while viewing on your computer to access
7 additional CA_HAZNET: record(s) in the EDR Site Report.

339

**COLTON WATER QUALITY CONTROL P
1201 S RANCHO AVE
COLTON, CA 92324**

**HIST UST U001574661
N/A**

HIST UST:
Region: STATE
Facility ID: 00000027411
Facility Type: Other
Other Type: SEWAGE PLT.
Total Tanks: 0001
Contact Name: MIKE ITNYRE
Telephone: 0000000000
Owner Name: CITY OF COLTON
Owner Address: 650 N LA CADENA
Owner City,St,Zip: COLTON, CA 92324

Tank Num: 001
Container Num: 1
Year Installed: 1971
Tank Capacity: 00000500
Tank Used for: WASTE
Type of Fuel: WASTE OIL
Tank Construction: 1/4 inches
Leak Detection: Stock Inventor

MAP FINDINGS
FOCUS MAP 9

Map ID	Site	Database(s)	EPA ID Number
339	<p>1201 SOUTH RANCHO AVE. COLTON, CA</p> <p>CHMIRS: OES Incident Number: 01-4155 OES notification: 7/19/2001 10:05:35 AM OES Date: Not reported OES Time: Not reported Incident Date: Not reported Date Completed: Not reported Property Use: Not reported Agency Id Number: Not reported Agency Incident Number: Not reported Time Notified: Not reported Time Completed: Not reported Surrounding Area: Not reported Estimated Temperature: Not reported Property Management: Not reported Special Studies 1: Not reported Special Studies 2: Not reported Special Studies 3: Not reported Special Studies 4: Not reported Special Studies 5: Not reported Special Studies 6: Not reported More Than Two Substances Involved?: Not reported Resp Agncy Personel # Of Decontaminated: Not reported Responding Agency Personel # Of Injuries: Not reported Responding Agency Personel # Of Fatalities: Not reported Others Number Of Decontaminated: Not reported Others Number Of Injuries: Not reported Others Number Of Fatalities: Not reported Vehicle Make/year: Not reported Vehicle License Number: Not reported Vehicle State: Not reported Vehicle Id Number: Not reported CA/DOT/PUC/ICC Number: Not reported Company Name: Not reported Reporting Officer Name/ID: Not reported Report Date: Not reported Comments: Not reported Facility Telephone: Not reported Waterway Involved: No Waterway: Not reported Spill Site: Not reported Cleanup By: Reporting Party Containment: Not reported What Happened: Not reported Type: Not reported Measure: Not reported Other: Not reported Date/Time: Not reported Year: 2001 Agency: City of Colton Incident Date: 7/19/2001 12:00:00 AM Admin Agency: San Bernardino County Health Department Amount: Not reported Contained: Yes Site Type: Treatment/Sewage Facility</p>	CHMIRS	S105673187 N/A

MAP FINDINGS
FOCUS MAP 9

Map ID	Site	Database(s)	EPA ID Number
--------	------	-------------	---------------

(Continued)

S105673187

E Date:	Not reported
Substance:	Secondary Effluent
Quantity Released:	Not reported
BBLs:	0
Cups:	0
CUFT:	0
Gallons:	1
Grams:	0
Pounds:	0
Liters:	0
Ounces:	0
Pints:	0
Quarts:	0
Sheen:	0
Tons:	0
Unknown:	0.000000
Description:	Not reported
Evacuations:	0
Number of Injuries:	0
Number of Fatalities:	0
Description:	Lost a valve which caused secondary effluent to be released into a containment storm channel.

339

HENAGON LIMITED
1198 S RANCHO AVE
COLTON, CA 92324

San Bern. Co. Permit

S106911440
N/A

San Bern. Co. Permit:

Region: SAN BERNARDINO
Facility ID: FA0009800
Owner: GONZALES, HENRY A.
Permit Number: PT0016641
Permit Category: SPECIAL GENERATOR(B)
Facility Status: INACTIVE
Expiration Date: 5/31/2006 12:00:00AM

Region: SAN BERNARDINO
Facility ID: FA0009800
Owner: GONZALES, HENRY A.
Permit Number: PT0016643
Permit Category: ABOVEGROUND PETROLEUM STORAGE (AST) (SPCC)
Facility Status: INACTIVE
Expiration Date: 5/31/2006 12:00:00AM

Region: SAN BERNARDINO
Facility ID: FA0009800
Owner: GONZALES, HENRY A.
Permit Number: PT0016642
Permit Category: GENERATOR - 0-10 EMPLOYEES
Facility Status: INACTIVE
Expiration Date: 5/31/2005 12:00:00AM

Region: SAN BERNARDINO
Facility ID: FA0009800
Owner: GONZALES, HENRY A.
Permit Number: PT0016659
Permit Category: HAZMAT HANDLER 0-10 EMPLOYEES
Facility Status: ACTIVE

MAP FINDINGS
FOCUS MAP 9

Map ID	Site	Database(s)	EPA ID Number
	HENAGON LIMITED (Continued)		S106911440
	Expiration Date: 5/31/2008 12:00:00AM		
339	COLTON WATER RECLAM FAC. 1201 S RANCHO RD COLTON, CA 92324	San Bern. Co. Permit	S104765021 N/A
	San Bern. Co. Permit:		
	Region: SAN BERNARDINO		
	Facility ID: FA0002009		
	Owner: CITY OF COLTON		
	Permit Number: PT0003466		
	Permit Category: CALARP FACILITY PERMIT		
	Facility Status: ACTIVE		
	Expiration Date: 7/31/2008 12:00:00AM		
	Region: SAN BERNARDINO		
	Facility ID: FA0002009		
	Owner: CITY OF COLTON		
	Permit Number: PT0003467		
	Permit Category: HAZMAT HANDLER 11-25 EMPLOYEES (W/GEN PRMT)		
	Facility Status: ACTIVE		
	Expiration Date: 7/31/2008 12:00:00AM		
	Region: SAN BERNARDINO		
	Facility ID: FA0002009		
	Owner: CITY OF COLTON		
	Permit Number: PT0003468		
	Permit Category: LIMITED QUANTITY GENERATOR(B)		
	Facility Status: ACTIVE		
	Expiration Date: 7/31/2008 12:00:00AM		
	Region: SAN BERNARDINO		
	Facility ID: FA0002009		
	Owner: CITY OF COLTON		
	Permit Number: PT0003469		
	Permit Category: RISK MANAGEMENT PLAN - LEVEL III		
	Facility Status: ACTIVE		
	Expiration Date: 7/31/2008 12:00:00AM		
	Region: SAN BERNARDINO		
	Facility ID: FA0002009		
	Owner: CITY OF COLTON		
	Permit Number: PT0003485		
	Permit Category: ABOVEGROUND PETROLEUM STORAGE (AST) (SPCC)		
	Facility Status: ACTIVE		
	Expiration Date: 7/31/2008 12:00:00AM		
	Region: SAN BERNARDINO		
	Facility ID: FA0002009		
	Owner: CITY OF COLTON		
	Permit Number: PT0003481		
	Permit Category: EPCRA FACILITY (RIGHT TO KNOW PLAN)		
	Facility Status: ACTIVE		
	Expiration Date: 7/31/2008 12:00:00AM		

MAP FINDINGS
FOCUS MAP 9

Map ID	Site	Database(s)	EPA ID Number
339	COUNTRY CLUB TOWING 1203 S RANCHO AVE COLTON, CA 92324	HIST UST EMI SWEEPS UST	U001574665 N/A
	HIST UST:		
	Region:	STATE	
	Facility ID:	00000013944	
	Facility Type:	Other	
	Other Type:	TOWING	
	Total Tanks:	0003	
	Contact Name:	RON CHERRY	
	Telephone:	7148257600	
	Owner Name:	E. A. CARROLL ENT.	
	Owner Address:	1203 SO RANCHO AVE	
	Owner City,St,Zip:	COLTON, CA 92324	
	Tank Num:	001	
	Container Num:	01	
	Year Installed:	1975	
	Tank Capacity:	00010000	
	Tank Used for:	PRODUCT	
	Type of Fuel:	REGULAR	
	Tank Construction:	1/4 unknown	
	Leak Detection:	Pressure Test	
	Tank Num:	002	
	Container Num:	02	
	Year Installed:	1978	
	Tank Capacity:	00000500	
	Tank Used for:	WASTE	
	Type of Fuel:	WASTE OIL	
	Tank Construction:	12 gauge	
	Leak Detection:	Pressure Test	
	Tank Num:	003	
	Container Num:	03	
	Year Installed:	1978	
	Tank Capacity:	00010000	
	Tank Used for:	PRODUCT	
	Type of Fuel:	DIESEL	
	Tank Construction:	2 gauge	
	Leak Detection:	Pressure Test	
	EMI:		
	Year:	1987	
	Carbon Monoxide Emissions Tons/Yr:	36	
	Air Basin:	SC	
	Facility ID:	45458	
	Air District Name:	SC	
	SIC Code:	7538	
	Air District Name:	SOUTH COAST AQMD	
	Community Health Air Pollution Info System:	Not reported	
	Consolidated Emission Reporting Rule:	Not reported	
	Total Organic Hydrocarbon Gases Tons/Yr:	1	
	Reactive Organic Gases Tons/Yr:	1	
	Carbon Monoxide Emissions Tons/Yr:	0	
	NOX - Oxides of Nitrogen Tons/Yr:	0	
	SOX - Oxides of Sulphur Tons/Yr:	0	
	Particulate Matter Tons/Yr:	0	

MAP FINDINGS
FOCUS MAP 9

Map ID	Site	Database(s)	EPA ID Number
--------	------	-------------	---------------

COUNTRY CLUB TOWING (Continued)

U001574665

Part. Matter 10 Micrometers & Smlr Tons/Yr: 0

Year: 1990
 Carbon Monoxide Emissions Tons/Yr: 36
 Air Basin: SC
 Facility ID: 45458
 Air District Name: SC
 SIC Code: 7538
 Air District Name: SOUTH COAST AQMD
 Community Health Air Pollution Info System: Not reported
 Consolidated Emission Reporting Rule: Not reported
 Total Organic Hydrocarbon Gases Tons/Yr: 1
 Reactive Organic Gases Tons/Yr: 0
 Carbon Monoxide Emissions Tons/Yr: 0
 NOX - Oxides of Nitrogen Tons/Yr: 0
 SOX - Oxides of Sulphur Tons/Yr: 0
 Particulate Matter Tons/Yr: 0
 Part. Matter 10 Micrometers & Smlr Tons/Yr: 0

SWEEPS UST:

Status: A
 Comp Number: 13944
 Number: 9
 Board Of Equalization: 44-020526
 Ref Date: 03-24-92
 Act Date: 03-24-92
 Created Date: 02-29-88
 Tank Status: A
 Owner Tank Id: 1
 Swrcb Tank Id: 36-000-013944-000001
 Actv Date: 06-30-88
 Capacity: 10000
 Tank Use: M.V. FUEL
 Stg: P
 Content: LEADED
 Number Of Tanks: 2

Status: A
 Comp Number: 13944
 Number: 9
 Board Of Equalization: 44-020526
 Ref Date: 03-24-92
 Act Date: 03-24-92
 Created Date: 02-29-88
 Tank Status: A
 Owner Tank Id: 3
 Swrcb Tank Id: 36-000-013944-000003
 Actv Date: 06-30-88
 Capacity: 10000
 Tank Use: M.V. FUEL
 Stg: P
 Content: DIESEL
 Number Of Tanks: Not reported

MAP FINDINGS
FOCUS MAP 9

Map ID	Site	Database(s)	EPA ID Number
339	COUNTRY CLUB FLEET BODY & PAINT 1203 SO RANCHO AVE COLTON, CA 92324	HAZNET	S105033499 N/A
	HAZNET: Gepaid: CAD982370751 Contact: Not reported Telephone: 0000000000 Facility Addr2: Not reported Mailing Name: Not reported Mailing Address: 1203 S RANCHO AVE Mailing City,St,Zip: COLTON, CA 923243342 Gen County: San Bernardino TSD EPA ID: CAT080013352 TSD County: Los Angeles Waste Category: Oil/water separation sludge Disposal Method: Recycler Tons: 1.6680 Facility County: San Bernardino		
	Gepaid: CAD982370751 Contact: Not reported Telephone: 0000000000 Facility Addr2: Not reported Mailing Name: Not reported Mailing Address: 1203 S RANCHO AVE Mailing City,St,Zip: COLTON, CA 923243342 Gen County: San Bernardino TSD EPA ID: CAD028409019 TSD County: Los Angeles Waste Category: Unspecified oil-containing waste Disposal Method: Treatment, Tank Tons: .2293 Facility County: San Bernardino		
	Gepaid: CAD982370751 Contact: Not reported Telephone: 0000000000 Facility Addr2: Not reported Mailing Name: Not reported Mailing Address: 1203 S RANCHO AVE Mailing City,St,Zip: COLTON, CA 923243342 Gen County: San Bernardino TSD EPA ID: IRC957100891 TSD County: 99 Waste Category: Contaminated soil from site clean-ups Disposal Method: Recycler Tons: 261.2680 Facility County: San Bernardino		
	Gepaid: CAD982370751 Contact: Not reported Telephone: 0000000000 Facility Addr2: Not reported Mailing Name: Not reported Mailing Address: 1203 S RANCHO AVE Mailing City,St,Zip: COLTON, CA 923243342 Gen County: San Bernardino TSD EPA ID: IRC957100891		

MAP FINDINGS
FOCUS MAP 9

Map ID	Site	Database(s)	EPA ID Number
--------	------	-------------	---------------

COUNTRY CLUB FLEET BODY & PAINT (Continued)

S105033499

TSD County: 99
Waste Category: Not reported
Disposal Method: Recycler
Tons: 33.7120
Facility County: San Bernardino

Gepaid: CAD982370751
Contact: Not reported
Telephone: 0000000000
Facility Addr2: Not reported
Mailing Name: Not reported
Mailing Address: 1203 S RANCHO AVE
Mailing City,St,Zip: COLTON, CA 923243342
Gen County: San Bernardino
TSD EPA ID: IRC957100891
TSD County: 99
Waste Category: Contaminated soil from site clean-ups
Disposal Method: Recycler
Tons: 8.4280
Facility County: San Bernardino

[Click this hyperlink](#) while viewing on your computer to access additional CA_HAZNET: detail in the EDR Site Report.

339

**COPART AUTO AUCTIONS
1203 S RANCHO AVE
COLTON, CA 92324**

San Bern. Co. Permit

**S102038775
N/A**

San Bern. Co. Permit:
Region: SAN BERNARDINO
Facility ID: FA0002498
Owner: COPART INC
Permit Number: PT0002548
Permit Category: SPECIAL GENERATOR(B)
Facility Status: ACTIVE
Expiration Date: 5/31/2008 12:00:00AM

Region: SAN BERNARDINO
Facility ID: FA0002498
Owner: COPART INC
Permit Number: PT0002547
Permit Category: HAZMAT HANDLER 0-10 EMPLOYEES
Facility Status: ACTIVE
Expiration Date: 5/31/2008 12:00:00AM

339

**COUNTY CLUB FLEET BODY & PAINT
1203 SO RANCHO AVE
COLTON, CA 92324**

**RCRA-SQG
FINDS**

**1000323174
CAD982370751**

RCRA-SQG:
Date form received by agency:09/01/1996
Facility name: COUNTY CLUB FLEET BODY & PAINT
Facility address: 1203 SO RANCHO AVE
COLTON, CA 92324
EPA ID: CAD982370751
Mailing address: SO RANCHO AVE

MAP FINDINGS
FOCUS MAP 9

Map ID Site Database(s) EPA ID Number

COUNTY CLUB FLEET BODY & PAINT (Continued)

1000323174

COLTON, CA 92324
 Contact: Not reported
 Contact address: Not reported
 Contact country: Not reported
 Contact telephone: Not reported
 Contact email: Not reported
 EPA Region: 09
 Classification: Small Small Quantity Generator
 Description: Handler: generates more than 100 and less than 1000 kg of hazardous waste during any calendar month and accumulates less than 6000 kg of hazardous waste at any time; or generates 100 kg or less of hazardous waste during any calendar month, and accumulates more than 1000 kg of hazardous waste at any time

Owner/Operator Summary:

Owner/operator name: NOT REQUIRED
 Owner/operator address: NOT REQUIRED
 Owner/operator country: NOT REQUIRED, ME 99999
 Owner/operator telephone: (415) 555-1212
 Legal status: Private
 Owner/Operator Type: Operator
 Owner/Op start date: Not reported
 Owner/Op end date: Not reported

Owner/operator name: E.A.C. ENTERPRISES
 Owner/operator address: NOT REQUIRED
 Owner/operator country: NOT REQUIRED, ME 99999
 Owner/operator telephone: (415) 555-1212
 Legal status: Private
 Owner/Operator Type: Owner
 Owner/Op start date: Not reported
 Owner/Op end date: Not reported

Handler Activities Summary:

U.S. importer of hazardous waste: Unknown
 Mixed waste (haz. and radioactive): Unknown
 Recycler of hazardous waste: No
 Transporter of hazardous waste: No
 Treater, storer or disposer of HW: No
 Underground injection activity: No
 On-site burner exemption: Unknown
 Furnace exemption: Unknown
 Used oil fuel burner: No
 Used oil processor: No
 User oil refiner: No
 Used oil fuel marketer to burner: No
 Used oil Specification marketer: No
 Used oil transfer facility: No
 Used oil transporter: No
 Off-site waste receiver: Commercial status unknown

Historical Generators:

Date form received by agency: 09/01/1996

MAP FINDINGS
FOCUS MAP 9

Map ID Site Database(s) EPA ID Number

COUNTY CLUB FLEET BODY & PAINT (Continued)

1000323174

Facility name: COUNTY CLUB FLEET BODY & PAINT
Classification: Large Quantity Generator

Violation Status: No violations found

FINDS:

Other Pertinent Environmental Activity Identified at Site

RCRAInfo is a national information system that supports the Resource Conservation and Recovery Act (RCRA) program through the tracking of events and activities related to facilities that generate, transport, and treat, store, or dispose of hazardous waste. RCRAInfo allows RCRA program staff to track the notification, permit, compliance, and corrective action activities required under RCRA.

339

**COUNTRY CLUB TOW & STORAGE
1203 RANCHO AVE
COLTON, CA 92324**

**LUST S104160685
Cortese N/A**

LUST:

Region: STATE
Status: Case Closed
Chemical: Diesel
Local Case #: 92014
Case Number: 083601651T
Qty Leaked: Not reported
Abate Method: Excavate and Dispose - remove contaminated soil and dispose in approved site
Case Type: Soil only
Cross Street: Not reported
Enf Type: Not reported
Funding: CLOS
How Discovered: Tank Closure
How Stopped: Not reported
Leak Cause: UNK
Leak Source: UNK
Global Id: T0607100187
Stop Date: 1992-05-27 00:00:00
Confirm Leak: 1992-05-27 00:00:00
Workplan: 1992-06-15 00:00:00
Prelim Assess: Not reported
Pollution Char: Not reported
Remed Plan: Not reported
Remed Action: Not reported
Monitoring: Not reported
Report Date: 1993-06-30 00:00:00
Discover Date: 1992-05-27 00:00:00
Enforcement Dt: Not reported
Release Date: 1992-06-15 00:00:00
Review Date: Not reported
Enter Date: 1992-07-03 00:00:00
MTBE Date: Not reported
GW Qualifier: Not reported
Soil Qualifier: Not reported
Max MTBE GW ppb: Not reported
Max MTBE Soil ppb: Not reported
County: 36

MAP FINDINGS
FOCUS MAP 9

Map ID Site Database(s) EPA ID Number

COUNTRY CLUB TOW & STORAGE (Continued)

S104160685

Org Name: Not reported
 Reg Board: Santa Ana Region
 Contact Person: Not reported
 Responsible Party: COUNTRY CLUB TOW & STORAGE
 RP Address: 1203 S. RANCHO AVE. COLTON CA 92324
 Interim: Not reported
 Oversight Prgm: LUST
 MTBE Class: *
 MTBE Conc: 0
 MTBE Fuel: 0
 MTBE Tested: Not Required to be Tested.
 Staff: RS
 Staff Initials: CR2
 Lead Agency: Local Agency
 Local Agency: 36000L
 Hydr Basin #: UPPER SANTA ANA VALL
 Beneficial: Not reported
 Priority: Not reported
 Cleanup Fund Id: Not reported
 Work Suspended: Not reported
 Operator: Not reported
 Water System Name: Not reported
 Well Name: Not reported
 Distance To Lust: 0
 Waste Discharge Global ID: Not reported
 Waste Disch Assigned Name: Not reported
 Summary: Not reported

LUST:

Region: 8
 Case Type: Soil only
 Cross Street: Not reported
 Enf Type: CLOS
 Funding: Not reported
 How Discovered: Tank Closure
 How Stopped: Not reported
 Leak Cause: UNK
 Leak Source: UNK
 Global ID: T0607100187
 How Stopped Date: 5/27/1992
 Review Date: 5/27/1992
 Workplan: 6/15/1992
 Prelim Assess: Not reported
 Pollution Char: Not reported
 Remed Plan: Not reported
 Remed Action: Not reported
 Monitoring: Not reported
 Close Date: 6/30/1993
 Discover Date: 5/27/1992
 Enforcement Date: Not reported
 Review Date: Not reported
 Enter Date: 7/3/1992
 MTBE Date: Not reported
 GW Qualifies: Not reported
 Soil Qualifies: Not reported
 Max MTBE GW: Not reported
 Max MTBE Soil: Not reported

MAP FINDINGS
FOCUS MAP 9

Map ID	Site	Database(s)	EPA ID Number
--------	------	-------------	---------------

COUNTRY CLUB TOW & STORAGE (Continued)

S104160685

County: San Bernardino
 Operator: Not reported
 Regional Board: 08
 Facility Status: Case Closed
 Substance: 12034
 Facility Contact: Not reported
 Interim: Not reported
 Oversight Program: LUST
 Latitude: 34.0505704
 Longitude: -117.3332964
 MTBE Concentration: 0
 MTBE Fuel: 0
 MTBE Tested: NRQ
 Staff: RS
 Staff Initials: CR2
 Lead Agency: Local Agency
 Local Agency: 36000L
 Hydr Basin #: UPPER SANTA ANA VALL
 Beneficial: Not reported
 Priority: Not reported
 Cleanup Fund Id: Not reported
 Work Suspended: Not reported
 Local Case Num: 92014
 Case Number: 083601651T
 Qty Leaked: Not reported
 Abate Method: Excavate and Dispose - remove contaminated soil and dispose in approved site
 MTBE Class: *
 Summary: Not reported

 Cortese:
 Region: CORTESE
 Facility Addr2: Not reported

339 HYDRO CONDUIT CORP
1205 S RANCHO AVE
COLTON, CA 92324

FINDS 1000365757
HAZNET CAD980888119
RCRA-NonGen

FINDS:

Other Pertinent Environmental Activity Identified at Site

RCRAInfo is a national information system that supports the Resource Conservation and Recovery Act (RCRA) program through the tracking of events and activities related to facilities that generate, transport, and treat, store, or dispose of hazardous waste. RCRAInfo allows RCRA program staff to track the notification, permit, compliance, and corrective action activities required under RCRA.

HAZNET:

Gepaid: CAD981463300
 Contact: HYDRO CONDUIT CORP
 Telephone: 9098251500
 Facility Addr2: Not reported
 Mailing Name: Not reported
 Mailing Address: 1205 S RANCHO AVE
 Mailing City,St,Zip: COLTON, CA 923240000

MAP FINDINGS
FOCUS MAP 9

Map ID	Site	Database(s)	EPA ID Number
	HYDRO CONDUIT CORP (Continued)		1000365757
	Gen County: San Bernardino		
	TSD EPA ID: CAD000088252		
	TSD County: Los Angeles		
	Waste Category: Waste oil and mixed oil		
	Disposal Method: Transfer Station		
	Tons: .6000		
	Facility County: San Bernardino		
	Gepaid: CAD981463300		
	Contact: HYDRO CONDUIT CORP		
	Telephone: 9098251500		
	Facility Addr2: Not reported		
	Mailing Name: Not reported		
	Mailing Address: 1205 S RANCHO AVE		
	Mailing City,St,Zip: COLTON, CA 923240000		
	Gen County: San Bernardino		
	TSD EPA ID: AZD980892731		
	TSD County: 99		
	Waste Category: Other organic solids		
	Disposal Method: Not reported		
	Tons: 2.8500		
	Facility County: San Bernardino		
	Gepaid: CAD981463300		
	Contact: SHERRY NELSON		
	Telephone: 9098251500		
	Facility Addr2: Not reported		
	Mailing Name: Not reported		
	Mailing Address: 1205 S RANCHO AVE		
	Mailing City,St,Zip: COLTON, CA 923240000		
	Gen County: San Bernardino		
	TSD EPA ID: Not reported		
	TSD County: 99		
	Waste Category: Other organic solids		
	Disposal Method: Recycler		
	Tons: 0.5		
	Facility County: Not reported		
	Gepaid: CAD981463300		
	Contact: HYDRO CONDUIT CORP		
	Telephone: 9098251500		
	Facility Addr2: Not reported		
	Mailing Name: Not reported		
	Mailing Address: 1205 S RANCHO AVE		
	Mailing City,St,Zip: COLTON, CA 923240000		
	Gen County: San Bernardino		
	TSD EPA ID: CAD008302903		
	TSD County: Los Angeles		
	Waste Category: Unspecified organic liquid mixture		
	Disposal Method: Recycler		
	Tons: .2250		
	Facility County: San Bernardino		
	Gepaid: CAD981463300		
	Contact: HYDRO CONDUIT CORP		
	Telephone: 9098251500		
	Facility Addr2: Not reported		

MAP FINDINGS
FOCUS MAP 9

Map ID Site Database(s) EPA ID Number

HYDRO CONDUIT CORP (Continued)

1000365757

Mailing Name: Not reported
Mailing Address: 1205 S RANCHO AVE
Mailing City,St,Zip: COLTON, CA 923240000
Gen County: San Bernardino
TSD EPA ID: CAD008302903
TSD County: Los Angeles
Waste Category: Other organic solids
Disposal Method: Transfer Station
Tons: 1.8000
Facility County: San Bernardino

[Click this hyperlink](#) while viewing on your computer to access
13 additional CA_HAZNET: record(s) in the EDR Site Report.

RCRA-NonGen:

Date form received by agency: 09/03/1985
Facility name: HYDRO CONDUIT CORP
Facility address: 1205 S RANCHO AVE
COLTON, CA 92324
EPA ID: CAD980888119
Mailing address: S RANCHO AVE
COLTON, CA 92324
Contact: ENVIRONMENTAL MANAGER
Contact address: 1205 S RANCHO AVE
COLTON, CA 92324
Contact country: US
Contact telephone: (714) 825-1500
Contact email: Not reported
EPA Region: 09
Classification: Non-Generator
Description: Handler: Non-Generators do not presently generate hazardous waste

Owner/Operator Summary:

Owner/operator name: NOT REQUIRED
Owner/operator address: NOT REQUIRED
NOT REQUIRED, ME 99999
Owner/operator country: Not reported
Owner/operator telephone: (415) 555-1212
Legal status: Private
Owner/Operator Type: Owner
Owner/Op start date: Not reported
Owner/Op end date: Not reported

Owner/operator name: NOT REQUIRED
Owner/operator address: NOT REQUIRED
NOT REQUIRED, ME 99999
Owner/operator country: Not reported
Owner/operator telephone: (415) 555-1212
Legal status: Private
Owner/Operator Type: Operator
Owner/Op start date: Not reported
Owner/Op end date: Not reported

Handler Activities Summary:

U.S. importer of hazardous waste: Unknown
Mixed waste (haz. and radioactive): Unknown

MAP FINDINGS
FOCUS MAP 9

Map ID Site Database(s) EPA ID Number

HYDRO CONDUIT CORP (Continued)

1000365757

Recycler of hazardous waste: No
 Transporter of hazardous waste: No
 Treater, storer or disposer of HW: No
 Underground injection activity: No
 On-site burner exemption: Unknown
 Furnace exemption: Unknown
 Used oil fuel burner: No
 Used oil processor: No
 User oil refiner: No
 Used oil fuel marketer to burner: No
 Used oil Specification marketer: No
 Used oil transfer facility: No
 Used oil transporter: No
 Off-site waste receiver: Commercial status unknown

Violation Status: No violations found

339

**HYDRO CONDUIT CORPORATION-COLT
 1205 S RANCHO AVE
 COLTON, CA 92324**

**San Bern. Co. Permit S105697406
 CA WDS N/A**

San Bern. Co. Permit:

Region: SAN BERNARDINO
 Facility ID: FA0003891
 Owner: RINKER MATERIALS
 Permit Number: PT0001836
 Permit Category: HAZMAT HANDLER 0-10 EMPLOYEES (W/GEN PRMT)
 Facility Status: ACTIVE
 Expiration Date: 9/30/2008 12:00:00AM

Region: SAN BERNARDINO
 Facility ID: FA0003891
 Owner: RINKER MATERIALS
 Permit Number: PT0001838
 Permit Category: GENERATOR - 0-10 EMPLOYEES
 Facility Status: ACTIVE
 Expiration Date: 9/30/2008 12:00:00AM

CA WDS:

Facility ID: Santa Ana River 36I000173
 Facility Type: Industrial - Facility that treats and/or disposes of liquid or semisolid wastes from any servicing, producing, manufacturing or processing operation of whatever nature, including mining, gravel washing, geothermal operations, air conditioning, ship building and repairing, oil production, storage and disposal operations, water pumping.
 Facility Status: Active - Any facility with a continuous or seasonal discharge that is under Waste Discharge Requirements.
 NPDES Number: CAS000001 The 1st 2 characters designate the state. The remaining 7 are assigned by the Regional Board
 Subregion: 8
 Facility Telephone: 9198251500
 Facility Contact: ROBERT COURTNEY
 Agency Name: HYDRO CONDUIT CORPORATION TX
 Agency Address: PO BOX 60297
 Agency City,St,Zip: HOUSTON 772050297
 Agency Contact: BRIAN MANN
 Agency Telephone: 7138723500

MAP FINDINGS
FOCUS MAP 9

Map ID Site Database(s) EPA ID Number

HYDRO CONDUIT CORPORATION-COLT (Continued)

S105697406

Agency Type: Private
 SIC Code: 0
 SIC Code 2: Not reported
 Primary Waste: Not reported
 Primary Waste Type: Not reported
 Secondary Waste: Not reported
 Secondary Waste Type: Not reported
 Design Flow: 0
 Baseline Flow: 0
 Reclamation: Not reported
 POTW: Not reported
 Treat To Water: Minor Threat to Water Quality. A violation of a regional board order should cause a relatively minor impairment of beneficial uses compared to a major or minor threat. Not: All nurds without a TTWQ will be considered a minor threat to water quality unless coded at a higher Level. A Zero (0) may be used to code those NURDS that are found to represent no threat to water quality.
 Complexity: Category C - Facilities having no waste treatment systems, such as cooling water dischargers or those who must comply through best management practices, facilities with passive waste treatment and disposal systems, such as septic systems with subsurface disposal, or dischargers having waste storage systems with land disposal such as dairy waste ponds.

**339 DBA RINKER MATERIALS CONCRETE PIPE DIV
1205 S RANCHO AVE
COLTON, CA 92324**

**HAZNET S108746164
N/A**

HAZNET:
 Gepaid: CAD981463300
 Contact: SHERRY NELSON
 Telephone: 9098251500
 Facility Addr2: Not reported
 Mailing Name: Not reported
 Mailing Address: 1205 S RANCHO AVE
 Mailing City,St,Zip: COLTON, CA 923240000
 Gen County: San Bernardino
 TSD EPA ID: CAT080013352
 TSD County: Los Angeles
 Waste Category: Waste oil and mixed oil
 Disposal Method: H03
 Tons: 1.81
 Facility County: San Bernardino

**343 PERFORMANCE PIPE
1280 JEFFERSON LN
COLTON, CA 92324**

**RCRA-SQG 1001967568
FINDS CAR000070623
HAZNET
San Bern. Co. Permit
CA WDS**

RCRA-SQG:
 Date form received by agency: 07/27/2000
 Facility name: PERFORMANCE PIPE
 Facility address: 1280 JEFFERSON LN
 COLTON, CA 923243530
 EPA ID: CAR000070623

MAP FINDINGS
FOCUS MAP 9

Map ID	Site	Database(s)	EPA ID Number
--------	------	-------------	---------------

PERFORMANCE PIPE (Continued)

1001967568

Contact: TOM REED
 Contact address: 1280 JEFFERSON LN
 COLTON, CA 923243530
 Contact country: US
 Contact telephone: (909) 420-5515
 Contact email: Not reported
 EPA Region: 09
 Classification: Small Small Quantity Generator
 Description: Handler: generates more than 100 and less than 1000 kg of hazardous waste during any calendar month and accumulates less than 6000 kg of hazardous waste at any time; or generates 100 kg or less of hazardous waste during any calendar month, and accumulates more than 1000 kg of hazardous waste at any time

Owner/Operator Summary:

Owner/operator name: CHEVRON PHILLIPS CHEMICAL CO
 Owner/operator address: 1280 JEFFERSON LN
 COLTON, CA 92324
 Owner/operator country: Not reported
 Owner/operator telephone: (909) 420-5515
 Legal status: Private
 Owner/Operator Type: Owner
 Owner/Op start date: Not reported
 Owner/Op end date: Not reported

Handler Activities Summary:

U.S. importer of hazardous waste: Unknown
 Mixed waste (haz. and radioactive): Unknown
 Recycler of hazardous waste: No
 Transporter of hazardous waste: No
 Treater, storer or disposer of HW: No
 Underground injection activity: No
 On-site burner exemption: Unknown
 Furnace exemption: Unknown
 Used oil fuel burner: No
 Used oil processor: No
 User oil refiner: No
 Used oil fuel marketer to burner: No
 Used oil Specification marketer: No
 Used oil transfer facility: No
 Used oil transporter: No
 Off-site waste receiver: Commercial status unknown

Hazardous Waste Summary:

Waste code: D000
 Waste name: Not Defined

Waste code: D001
 Waste name: IGNITABLE HAZARDOUS WASTES ARE THOSE WASTES WHICH HAVE A FLASHPOINT OF LESS THAN 140 DEGREES FAHRENHEIT AS DETERMINED BY A PENSKEY-MARTENS CLOSED CUP FLASH POINT TESTER. ANOTHER METHOD OF DETERMINING THE FLASH POINT OF A WASTE IS TO REVIEW THE MATERIAL SAFETY DATA SHEET, WHICH CAN BE OBTAINED FROM THE MANUFACTURER OR DISTRIBUTOR OF THE MATERIAL. LACQUER THINNER IS AN EXAMPLE OF A COMMONLY USED SOLVENT WHICH WOULD BE CONSIDERED AS IGNITABLE HAZARDOUS WASTE.

MAP FINDINGS
FOCUS MAP 9

Map ID Site Database(s) EPA ID Number

PERFORMANCE PIPE (Continued)

1001967568

Waste code: D039
Waste name: TETRACHLOROETHYLENE

Violation Status: No violations found

FINDS:

Other Pertinent Environmental Activity Identified at Site

TRIS (Toxics Release Inventory System) contains information from facilities on the amounts of over 300 listed toxic chemicals that these facilities release directly to air, water, land, or that are transported off-site.

RCRAInfo is a national information system that supports the Resource Conservation and Recovery Act (RCRA) program through the tracking of events and activities related to facilities that generate, transport, and treat, store, or dispose of hazardous waste. RCRAInfo allows RCRA program staff to track the notification, permit, compliance, and corrective action activities required under RCRA.

HAZNET:

Gepaid: CAR000070623
Contact: JOSE ARMAS MAINTENANCE SUPERV
Telephone: 9094205523
Facility Addr2: Not reported
Mailing Name: Not reported
Mailing Address: 1280 JEFFERSON
Mailing City,St,Zip: COLTON, CA 923243530
Gen County: San Bernardino
TSD EPA ID: Not reported
TSD County: Los Angeles
Waste Category: Aqueous solution with less than 10% total organic residues
Disposal Method: Transfer Station
Tons: 0.11
Facility County: Not reported

Gepaid: CAR000070623
Contact: JOSE ARMAS MAINTENANCE SUPERV
Telephone: 9094205523
Facility Addr2: Not reported
Mailing Name: Not reported
Mailing Address: 1280 JEFFERSON
Mailing City,St,Zip: COLTON, CA 923243530
Gen County: San Bernardino
TSD EPA ID: Not reported
TSD County: San Bernardino
Waste Category: Aqueous solution with less than 10% total organic residues
Disposal Method: Transfer Station
Tons: 0.78
Facility County: Not reported

Gepaid: CAR000070623
Contact: JOSE ARMAS MAINTENANCE SUPERV
Telephone: 9094205523
Facility Addr2: Not reported
Mailing Name: Not reported

MAP FINDINGS
FOCUS MAP 9

Map ID Site Database(s) EPA ID Number

PERFORMANCE PIPE (Continued)

1001967568

Mailing Address: 1280 JEFFERSON
Mailing City,St,Zip: COLTON, CA 923243530
Gen County: San Bernardino
TSD EPA ID: Not reported
TSD County: Orange
Waste Category: Hydrocarbon solvents (benzene, hexane, Stoddard, etc.)
Disposal Method: Transfer Station
Tons: 0.72
Facility County: Not reported

Gepaid: CAR000070623
Contact: JOSE ARMAS MAINTENANCE SUPERV
Telephone: 9094205523
Facility Addr2: Not reported
Mailing Name: Not reported
Mailing Address: 1280 JEFFERSON
Mailing City,St,Zip: COLTON, CA 923243530
Gen County: San Bernardino
TSD EPA ID: Not reported
TSD County: San Bernardino
Waste Category: Aqueous solution with less than 10% total organic residues
Disposal Method: Transfer Station
Tons: 0.14
Facility County: Not reported

Gepaid: CAR000070623
Contact: JOSE ARMAS MAINTENANCE SUPERV
Telephone: 9094205523
Facility Addr2: Not reported
Mailing Name: Not reported
Mailing Address: 1280 JEFFERSON
Mailing City,St,Zip: COLTON, CA 923243530
Gen County: San Bernardino
TSD EPA ID: Not reported
TSD County: Orange
Waste Category: Hydrocarbon solvents (benzene, hexane, Stoddard, etc.)
Disposal Method: Transfer Station
Tons: 0.07
Facility County: Not reported

[Click this hyperlink](#) while viewing on your computer to access
5 additional CA_HAZNET: record(s) in the EDR Site Report.

San Bern. Co. Permit:

Region: SAN BERNARDINO
Facility ID: FA0005349
Owner: PERFORMANCE PIPE
Permit Number: PT0001334
Permit Category: HAZMAT HANDLER 0-10 EMPLOYEES (W/GEN PRMT)
Facility Status: INACTIVE
Expiration Date: 8/31/2003 12:00:00AM

Region: SAN BERNARDINO
Facility ID: FA0005349
Owner: PERFORMANCE PIPE
Permit Number: PT0001335
Permit Category: GENERATOR - 0-10 EMPLOYEES

MAP FINDINGS
FOCUS MAP 9

Map ID	Site	Database(s)	EPA ID Number
--------	------	-------------	---------------

PERFORMANCE PIPE (Continued)

1001967568

Facility Status: INACTIVE
Expiration Date: 8/31/2003 12:00:00AM

CA WDS:

Facility ID: Santa Ana River 36I000386
Facility Type: Industrial - Facility that treats and/or disposes of liquid or semisolid wastes from any servicing, producing, manufacturing or processing operation of whatever nature, including mining, gravel washing, geothermal operations, air conditioning, ship building and repairing, oil production, storage and disposal operations, water pumping.
Facility Status: Active - Any facility with a continuous or seasonal discharge that is under Waste Discharge Requirements.
NPDES Number: CAS000001 The 1st 2 characters designate the state. The remaining 7 are assigned by the Regional Board
Subregion: 8
Facility Telephone: 9094205523
Facility Contact: JOHN BENNER
Agency Name: CHEVRON CHEMICAL
Agency Address: 1050 BUSSE HWY STE 200
Agency City,St,Zip: BENSENVILLE 60106
Agency Contact: TERRI SHERWOOD
Agency Telephone: 7083503700
Agency Type: Private
SIC Code: 0
SIC Code 2: Not reported
Primary Waste: Not reported
Primary Waste Type: Not reported
Secondary Waste: Not reported
Secondary Waste Type: Not reported
Design Flow: 0
Baseline Flow: 0
Reclamation: Not reported
POTW: Not reported
Treat To Water: Minor Threat to Water Quality. A violation of a regional board order should cause a relatively minor impairment of beneficial uses compared to a major or minor threat. Not: All nurds without a TTWQ will be considered a minor threat to water quality unless coded at a higher Level. A Zero (0) may be used to code those NURDS that are found to represent no threat to water quality.
Complexity: Category C - Facilities having no waste treatment systems, such as cooling water dischargers or those who must comply through best management practices, facilities with passive waste treatment and disposal systems, such as septic systems with subsurface disposal, or dischargers having waste storage systems with land disposal such as dairy waste ponds.

343

**DAKIS CONSTRUCTION GROUP INC
1280 JEFFERSON LN
COLTON, CA 92324**

**HAZNET S108204327
N/A**

HAZNET:
Gepaid: CAC002584339
Contact: JOHN BETONTE
Telephone: 7149982728
Facility Addr2: Not reported
Mailing Name: Not reported

MAP FINDINGS
FOCUS MAP 9

Map ID	Site	Database(s)	EPA ID Number
--------	------	-------------	---------------

DAKIS CONSTRUCTION GROUP INC (Continued)

S108204327

Mailing Address: 1592 N BATAVIA ST STE 3
Mailing City,St,Zip: ORANGE, CA 92867
Gen County: San Bernardino
TSD EPA ID: CAD009007626
TSD County: Los Angeles
Waste Category: Asbestos-containing waste
Disposal Method: Disposal, Land Fill
Tons: 33.71
Facility County: Not reported

Gepaid: CAC002584339
Contact: JOHN BETONTE
Telephone: 7149982728
Facility Addr2: Not reported
Mailing Name: Not reported
Mailing Address: 1592 N BATAVIA ST STE 3
Mailing City,St,Zip: ORANGE, CA 92867
Gen County: San Bernardino
TSD EPA ID: CAD009007626
TSD County: Los Angeles
Waste Category: Asbestos-containing waste
Disposal Method: Disposal, Land Fill
Tons: 33.71
Facility County: Not reported

343

**GRIFFIN WHEEL DUMP
1280 JEFFERSON STREET
COLTON, CA 92324**

**CERCLIS 1000665983
FINDS CAD983633744
SLIC**

CERCLIS:
Site ID: 0904477
Federal Facility: Not a Federal Facility
NPL Status: Not on the NPL
Non NPL Status: Site Reassessment Start Needed

CERCLIS Site Contact Name(s):
Contact Name: Dawn Richmond
Contact Tel: (415) 972-3097
Contact Title: Site Assessment Manager (SAM)

Contact Name: Karen Jurist
Contact Tel: (415) 972-3219
Contact Title: Site Assessment Manager (SAM)

Contact Name: Jeff Inglis
Contact Tel: (415) 972-3095
Contact Title: Site Assessment Manager (SAM)

Site Description: Not reported

CERCLIS Assessment History:
Action: DISCOVERY
Date Started: Not reported
Date Completed: 04/21/1992
Priority Level: Not reported

Action: PRELIMINARY ASSESSMENT
Date Started: Not reported

MAP FINDINGS
FOCUS MAP 9

Map ID	Site	Database(s)	EPA ID Number
--------	------	-------------	---------------

GRIFFIN WHEEL DUMP (Continued)

1000665983

Date Completed: 04/02/1993
 Priority Level: High
 Action: SITE INSPECTION
 Date Started: 10/21/1994
 Date Completed: 07/14/1995
 Priority Level: Low

FINDS:

Other Pertinent Environmental Activity Identified at Site

CERCLIS (Comprehensive Environmental Response, Compensation, and Liability Information System) is the Superfund database that is used to support management in all phases of the Superfund program. The system contains information on all aspects of hazardous waste sites, including an inventory of sites, planned and actual site activities, and financial information.

SLIC:

Region: STATE
 Global Id: SLT8R2123990
 Assigned Name: SLICSITE
 Lead Agency Contact: Not reported
 Lead Agency: Not reported
 Lead Agency Case Number: Not reported
 Responsible Party: Not reported
 Recent Dtw: Not reported
 Substance Released: MET
Facility Status: Not reported

SLIC:

Type: Undefined
 Facility Status: Closed
 Region: 8
 Staff: Ann Sturdivant, Tel 909-782-4904, LAND DISPOSAL
 Substance: Ann Sturdivant, Tel 909-782-4904, LAND DISPOSAL
 Lead Agency: Ann Sturdivant, Tel 909-782-4904, LAND DISPOSAL
 Location Code: Ann Sturdivant, Tel 909-782-4904, LAND DISPOSAL
 Thomas Bros Code: Ann Sturdivant, Tel 909-782-4904, LAND DISPOSAL

343

**CHEVRON CHEMICAL, PLEXCO DIVISION
 1280 JEFFERSON LN
 COLTON, CA 92324**

**HAZNET S103955930
 N/A**

HAZNET:

Gepaid: CAL000131070
 Contact: CHEVRON CHEMICAL CORPORATION
 Telephone: 0000000000
 Facility Addr2: Not reported
 Mailing Name: Not reported
 Mailing Address: 1280 JEFFERSON LN
 Mailing City,St,Zip: COLTON, CA 923240000
 Gen County: San Bernardino
 TSD EPA ID: CAT000613893

MAP FINDINGS
FOCUS MAP 9

Map ID Site Database(s) EPA ID Number

CHEVRON CHEMICAL, PLEXCO DIVISION (Continued)

S103955930

TSD County: Los Angeles
Waste Category: Aqueous solution with less than 10% total organic residues
Disposal Method: Transfer Station
Tons: .3335
Facility County: San Bernardino

Gepaid: CAL000131070
Contact: CHEVRON CHEMICAL CORPORATION
Telephone: 0000000000
Facility Addr2: Not reported
Mailing Name: Not reported
Mailing Address: 1280 JEFFERSON LN
Mailing City,St,Zip: COLTON, CA 923240000
Gen County: San Bernardino
TSD EPA ID: CAT000613893
TSD County: Los Angeles
Waste Category: Aqueous solution with less than 10% total organic residues
Disposal Method: Transfer Station
Tons: 0.7126
Facility County: San Bernardino

Gepaid: CAL000131070
Contact: CHEVRON CHEMICAL CORPORATION
Telephone: 0000000000
Facility Addr2: Not reported
Mailing Name: Not reported
Mailing Address: 1280 JEFFERSON LN
Mailing City,St,Zip: COLTON, CA 923240000
Gen County: San Bernardino
TSD EPA ID: CAT000613927
TSD County: San Bernardino
Waste Category: Aqueous solution with less than 10% total organic residues
Disposal Method: Transfer Station
Tons: 0.8254
Facility County: San Bernardino

Gepaid: CAL000131070
Contact: CHEVRON CHEMICAL CORPORATION
Telephone: 0000000000
Facility Addr2: Not reported
Mailing Name: Not reported
Mailing Address: 1280 JEFFERSON LN
Mailing City,St,Zip: COLTON, CA 923240000
Gen County: San Bernardino
TSD EPA ID: CAD050806850
TSD County: Los Angeles
Waste Category: Other organic solids
Disposal Method: Transfer Station
Tons: .1750
Facility County: San Bernardino

Gepaid: CAL000131070
Contact: CHEVRON CHEMICAL CORPORATION
Telephone: 0000000000
Facility Addr2: Not reported
Mailing Name: Not reported
Mailing Address: 1280 JEFFERSON LN

MAP FINDINGS
FOCUS MAP 9

Map ID	Site	Database(s)	EPA ID Number
--------	------	-------------	---------------

CHEVRON CHEMICAL, PLEXCO DIVISION (Continued)

S103955930

Mailing City,St,Zip: COLTON, CA 923240000
 Gen County: San Bernardino
 TSD EPA ID: CAD050806850
 TSD County: Los Angeles
 Waste Category: Other organic solids
 Disposal Method: Not reported
 Tons: .0625
 Facility County: San Bernardino

[Click this hyperlink](#) while viewing on your computer to access
 2 additional CA_HAZNET: record(s) in the EDR Site Report.

343

**LANDFILL,COLTON
 1280 JEFFERSON LANE
 COLTON CA, CA 92324**

**WMUDS/SWAT S104384444
 EMI N/A**

WMUDS/SWAT:

Edit Date: Not reported
 Complexity: Not reported
 Primary Waste: Solid Wastes
 Primary Waste Type: Designated/Influent or Solid Wastes that pose a significant threat to water quality because of their high concentrations (E.G., BOD, Hardness, TRF, Chloride). 'Manageable' hazardous wastes (E.G., inorganic salts and heavy metals) are included in this category.
 Secondary Waste: Not reported
 Secondary Waste Type: Not reported
 Base Meridian: Not reported
 NPID: Not reported
 Tonnage: 0
 Regional Board ID: Not reported
 Municipal Solid Waste: False
 Superorder: False
 Open To Public: False
 Waste List: False
 Agency Type: Private
 Agency Name: PLEXCO
 Agency Department: Not reported
 Agency Address: 1280 JEFFERSON LANE
 Agency City,St,Zip: COLTON CA 92324
 Agency Contact: JOHN BENNER
 Agency Telephone: 9093701881
 Land Owner Name: Not reported
 Land Owner Address: Not reported
 Land Owner City,St,Zip: Not reported
 Land Owner Contact: Not reported
 Land Owner Phone: Not reported
 Region: 8
 Facility Type: Solid Waste Site-Class III - Landfills for non hazardous solid wastes.
 Facility Description: Not reported
 Facility Telephone: Not reported
 SWAT Facility Name: Not reported
 Primary SIC: 4953
 Secondary SIC: Not reported
 Comments: Not reported
 Last Facility Editors: Not reported
 Waste Discharge System: True
 Solid Waste Assessment Test Program: False
 Toxic Pits Cleanup Act Program: False

MAP FINDINGS
FOCUS MAP 9

Map ID Site Database(s) EPA ID Number

LANDFILL,COLTON (Continued)

S104384444

Resource Conservation Recovery Act: False
 Department of Defence: False
 Solid Waste Assessment Test Program: Not reported
 Threat to Water Quality: Not reported
 Sub Chapter 15: True
 Regional Board Project Officer: Not reported
 Number of WMUDS at Facility: 1
 Section Range: Not reported
 RCRA Facility: No
 Waste Discharge Requirements: Historical - Any regulated facility for which the Regional Board has rescinded all WDRs or consciously allowed an NPDES permit to expire.
 Self-Monitoring Rept. Frequency: Not reported
 Waste Discharge System ID: 8 362366N01
 Solid Waste Information ID: Not reported

EMI:

Year: 1990
 Carbon Monoxide Emissions Tons/Yr: 36
 Air Basin: SC
 Facility ID: 72476
 Air District Name: SC
 SIC Code: 3471
 Air District Name: SOUTH COAST AQMD
 Community Health Air Pollution Info System: Not reported
 Consolidated Emission Reporting Rule: Not reported
 Total Organic Hydrocarbon Gases Tons/Yr: 0
 Reactive Organic Gases Tons/Yr: 0
 Carbon Monoxide Emissions Tons/Yr: 0
 NOX - Oxides of Nitrogen Tons/Yr: 0
 SOX - Oxides of Sulphur Tons/Yr: 0
 Particulate Matter Tons/Yr: 1
 Part. Matter 10 Micrometers & Smlr Tons/Yr: 0

Year: 1995
 Carbon Monoxide Emissions Tons/Yr: 36
 Air Basin: SC
 Facility ID: 72476
 Air District Name: SC
 SIC Code: 3471
 Air District Name: SOUTH COAST AQMD
 Community Health Air Pollution Info System: Not reported
 Consolidated Emission Reporting Rule: Not reported
 Total Organic Hydrocarbon Gases Tons/Yr: 1
 Reactive Organic Gases Tons/Yr: 1
 Carbon Monoxide Emissions Tons/Yr: 1
 NOX - Oxides of Nitrogen Tons/Yr: 0
 SOX - Oxides of Sulphur Tons/Yr: 0
 Particulate Matter Tons/Yr: 0
 Part. Matter 10 Micrometers & Smlr Tons/Yr: 0

MAP FINDINGS
FOCUS MAP 9

Map ID	Site	Database(s)	EPA ID Number
343	<p>SCE-WHEEL SUBSTATION JEFFERSON / WASHINGTON COLTON, CA 92324</p> <p>San Bern. Co. Permit: Region: SAN BERNARDINO Facility ID: FA0000303 Owner: SOUTHERN CALIFORNIA EDISON Permit Number: PT0000390 Permit Category: HAZMAT HANDLER 0-10 EMPLOYEES Facility Status: INACTIVE Expiration Date: 2/28/2006 12:00:00AM</p>	San Bern. Co. Permit	S105047577 N/A
350	<p>COLTON SANITARY LANDFILL 850 TROPICA RANCHO ROAD COLTON, CA</p> <p>SWF/LF: Region: STATE Facility ID: 36-AA-0051 Lat/Long: 34.04538 / -117.3459 Owner Name: County of San Bernardino S.W. Mgt Div Owner Telephone: 9093868735 Owner Address: PETER H. WULFMAN- Manager Owner Address2: 222 West Hospitality Lane, 2nd Floor Owner City,St,Zip: San Bernardino, CA 92415 Operator: County of San Bernardino S.W. Mgt Div Operator Phone: 9093868735 Operator Address: PETER H. WULFMAN- Manager Operator Address2: 222 West Hospitality Lane, 2nd Floor Operator City,St,Zip: San Bernardino, CA 92415 Operator's Status: Active Permit Date: 3/2/2000 Permit Status: Permitted Permitted Acreage: \$98.00 Activity: Solid Waste Landfill Regulation Status: Permitted Landuse Name: Wetlands,Open Space - Nonirrigated,Industrial GIS Source: Map Category: Disposal Unit Number: 01 Inspection Frequency: Monthly Accepted Waste: Agricultural,Construction/demolition,Industrial,Mixed municipal,Other designated,Tires,Wood waste Closure Date: 10/20/2014 Closure Type: Estimated Disposal Acreage: \$82.00 Swisnumber: 36-AA-0051 Issue & Observations: San Bernardino, CA 92415 Program Type: BOE Reporting Disposal Facility,Financial Assurance Responsibilities,Remaining Capacity Landfill Permitted Throughput with Units: 3100 Actual Throughput with Units: Tons/day Permitted Capacity with Units: 13297000 Remaining Capacity: 610000 Remaining Capacity with Units: Cu Yards/day</p>	SWF/LF	S105155569 N/A

MAP FINDINGS
FOCUS MAP 9

Map ID	Site	Database(s)	EPA ID Number
350	COLTON SANITARY LANDFILL 850 TROPICA RANCHO ROAD COLTON, CA 92324	FINDS	1008062992 110017973157
	FINDS: Other Pertinent Environmental Activity Identified at Site Not reported		
350	SAN BERNARDINO COUNTY SOLID WASTE MGMT 850 TROPICA RANCHO RD COLTON, CA 92324	San Bern. Co. Permit CA WDS	EMI S103367935 N/A
	EMI: Year: 2002 Carbon Monoxide Emissions Tons/Yr: 36 Air Basin: SC Facility ID: 58044 Air District Name: SC SIC Code: 4953 Air District Name: SOUTH COAST AQMD Community Health Air Pollution Info System: Not reported Consolidated Emission Reporting Rule: Not reported Total Organic Hydrocarbon Gases Tons/Yr: 2 Reactive Organic Gases Tons/Yr: 1 Carbon Monoxide Emissions Tons/Yr: 1 NOX - Oxides of Nitrogen Tons/Yr: 4 SOX - Oxides of Sulphur Tons/Yr: 2 Particulate Matter Tons/Yr: 1 Part. Matter 10 Micrometers & Smlr Tons/Yr: 1 Year: 2003 Carbon Monoxide Emissions Tons/Yr: 36 Air Basin: SC Facility ID: 58044 Air District Name: SC SIC Code: 4953 Air District Name: SOUTH COAST AQMD Community Health Air Pollution Info System: Not reported Consolidated Emission Reporting Rule: Not reported Total Organic Hydrocarbon Gases Tons/Yr: 2 Reactive Organic Gases Tons/Yr: 1 Carbon Monoxide Emissions Tons/Yr: 1 NOX - Oxides of Nitrogen Tons/Yr: 4 SOX - Oxides of Sulphur Tons/Yr: 2 Particulate Matter Tons/Yr: 1 Part. Matter 10 Micrometers & Smlr Tons/Yr: 1 Year: 2004 Carbon Monoxide Emissions Tons/Yr: 36 Air Basin: SC Facility ID: 58044 Air District Name: SC SIC Code: 4953 Air District Name: SOUTH COAST AQMD Community Health Air Pollution Info System: Not reported Consolidated Emission Reporting Rule: Not reported Total Organic Hydrocarbon Gases Tons/Yr: 2.33214 Reactive Organic Gases Tons/Yr: 1.11		

MAP FINDINGS
FOCUS MAP 9

Map ID	Site	Database(s)	EPA ID Number
--------	------	-------------	---------------

SAN BERNARDINO COUNTY SOLID WASTE MGMT (Continued)

S103367935

Carbon Monoxide Emissions Tons/Yr:	0.6861
NOX - Oxides of Nitrogen Tons/Yr:	4.4735
SOX - Oxides of Sulphur Tons/Yr:	1.669355
Particulate Matter Tons/Yr:	0.58267
Part. Matter 10 Micrometers & Smlr Tons/Yr:	0.58

San Bern. Co. Permit:

Region:	SAN BERNARDINO
Facility ID:	FA0002278
Owner:	SB COUNTY SOLID WASTE
Permit Number:	PT0005237
Permit Category:	SPECIAL GENERATOR(B)
Facility Status:	ACTIVE
Expiration Date:	5/31/2008 12:00:00AM

Region:	SAN BERNARDINO
Facility ID:	FA0002278
Owner:	SB COUNTY SOLID WASTE
Permit Number:	PT0005236
Permit Category:	SPECIAL HANDLER
Facility Status:	ACTIVE
Expiration Date:	5/31/2008 12:00:00AM

CA WDS:

Facility ID:	Santa Ana River 36I005252
Facility Type:	Industrial - Facility that treats and/or disposes of liquid or semisolid wastes from any servicing, producing, manufacturing or processing operation of whatever nature, including mining, gravel washing, geothermal operations, air conditioning, ship building and repairing, oil production, storage and disposal operations, water pumping.
Facility Status:	Active - Any facility with a continuous or seasonal discharge that is under Waste Discharge Requirements.
NPDES Number:	CAS000001 The 1st 2 characters designate the state. The remaining 7 are assigned by the Regional Board
Subregion:	8
Facility Telephone:	Not reported
Facility Contact:	Not reported
Agency Name:	SAN BERNARDINO CO. DPW - WSD
Agency Address:	222 W. HOSPITALITY LN. 2ND FL
Agency City,St,Zip:	SAN BERNARDINO 924150117
Agency Contact:	PETER WULFMAN
Agency Telephone:	9093868701
Agency Type:	County
SIC Code:	0
SIC Code 2:	Not reported
Primary Waste:	Not reported
Primary Waste Type:	Not reported
Secondary Waste:	Not reported
Secondary Waste Type:	Not reported
Design Flow:	0
Baseline Flow:	0
Reclamation:	Not reported
POTW:	Not reported
Treat To Water:	Minor Threat to Water Quality. A violation of a regional board order should cause a relatively minor impairment of beneficial uses compared

MAP FINDINGS
FOCUS MAP 9

Map ID	Site	Database(s)	EPA ID Number
--------	------	-------------	---------------

SAN BERNARDINO COUNTY SOLID WASTE MGMT (Continued)

S103367935

Complexity: to a major or minor threat. Not: All nurds without a TTWQ will be considered a minor threat to water quality unless coded at a higher Level. A Zero (0) may be used to code those NURDS that are found to represent no threat to water quality.
Category C - Facilities having no waste treatment systems, such as cooling water dischargers or those who must comply through best management practices, facilities with passive waste treatment and disposal systems, such as septic systems with subsurface disposal, or dischargers having waste storage systems with land disposal such as dairy waste ponds.

350

**COLTON REFUSE DISPOSAL SITE
850 TROPICA RANCHO ROAD
COLTON, CA 92324**

**RCRA-SQG 1000417337
FINDS CAD982485690
Cortese**

RCRA-SQG:

Date form received by agency: 09/01/1996
Facility name: COLTON LANDFILL
Facility address: TROPICANA RANCHO
COLTON, CA 92324
EPA ID: CAD982485690
Mailing address: 2050 S MILLIKEN AVE
ONTARIO, CA 91761
Contact: Not reported
Contact address: Not reported
Not reported
Contact country: Not reported
Contact telephone: Not reported
Contact email: Not reported
EPA Region: 09
Classification: Small Small Quantity Generator
Description: Handler: generates more than 100 and less than 1000 kg of hazardous waste during any calendar month and accumulates less than 6000 kg of hazardous waste at any time; or generates 100 kg or less of hazardous waste during any calendar month, and accumulates more than 1000 kg of hazardous waste at any time

Owner/Operator Summary:

Owner/operator name: NOT REQUIRED
Owner/operator address: NOT REQUIRED
NOT REQUIRED, ME 99999
Owner/operator country: Not reported
Owner/operator telephone: (415) 555-1212
Legal status: County
Owner/Operator Type: Operator
Owner/Op start date: Not reported
Owner/Op end date: Not reported

Owner/operator name: SAN BERNARDINO COUNTY
Owner/operator address: NOT REQUIRED
NOT REQUIRED, ME 99999
Owner/operator country: Not reported
Owner/operator telephone: (415) 555-1212
Legal status: County
Owner/Operator Type: Owner
Owner/Op start date: Not reported
Owner/Op end date: Not reported

MAP FINDINGS
FOCUS MAP 9

Map ID Site Database(s) EPA ID Number

COLTON REFUSE DISPOSAL SITE (Continued)

1000417337

Handler Activities Summary:

U.S. importer of hazardous waste: Unknown
Mixed waste (haz. and radioactive): Unknown
Recycler of hazardous waste: No
Transporter of hazardous waste: No
Treater, storer or disposer of HW: No
Underground injection activity: No
On-site burner exemption: Unknown
Furnace exemption: Unknown
Used oil fuel burner: No
Used oil processor: No
User oil refiner: No
Used oil fuel marketer to burner: No
Used oil Specification marketer: No
Used oil transfer facility: No
Used oil transporter: No
Off-site waste receiver: Commercial status unknown

Historical Generators:

Date form received by agency: 09/01/1996
Facility name: COLTON LANDFILL
Classification: Small Quantity Generator

Date form received by agency: 02/05/1990
Facility name: COLTON LANDFILL
Classification: Small Quantity Generator

Violation Status: No violations found

FINDS:

Other Pertinent Environmental Activity Identified at Site

California - Hazardous Waste Tracking System - Datamart

The NEI (National Emissions Inventory) database contains information on stationary and mobile sources that emit criteria air pollutants and their precursors, as well as hazardous air pollutants (HAPs).

RCRAInfo is a national information system that supports the Resource Conservation and Recovery Act (RCRA) program through the tracking of events and activities related to facilities that generate, transport, and treat, store, or dispose of hazardous waste. RCRAInfo allows RCRA program staff to track the notification, permit, compliance, and corrective action activities required under RCRA.

Cortese:

Region: CORTESE
Facility Addr2: Not reported

MAP FINDINGS
FOCUS MAP 9

Map ID	Site	Database(s)	EPA ID Number
350	SAN BERN COUNTY SOLID W MGMT(MILLIKEN) 850 TROPICA RANCHO RD COLTON, CA 92324	EMI	S108433092 N/A
	EMI:		
	Year:	2005	
	Carbon Monoxide Emissions Tons/Yr:	36	
	Air Basin:	SC	
	Facility ID:	58044	
	Air District Name:	SC	
	SIC Code:	4953	
	Air District Name:	SOUTH COAST AQMD	
	Community Health Air Pollution Info System:	Not reported	
	Consolidated Emission Reporting Rule:	Not reported	
	Total Organic Hydrocarbon Gases Tons/Yr:	.68087	
	Reactive Organic Gases Tons/Yr:	.326126629	
	Carbon Monoxide Emissions Tons/Yr:	.7811	
	NOX - Oxides of Nitrogen Tons/Yr:	2.8265	
	SOX - Oxides of Sulphur Tons/Yr:	.997355	
	Particulate Matter Tons/Yr:	.43267	
	Part. Matter 10 Micrometers & Smlr Tons/Yr:	.43262992	
356	LA CADENA DR / SANTA ANA RIVER COLTON, CA 92324	CHMIRS	S100274952 N/A
	CHMIRS:		
	OES Incident Number:	8906283	
	OES notification:	Not reported	
	OES Date:	Not reported	
	OES Time:	Not reported	
	Incident Date:	30-MAY-89	
	Date Completed:	30-MAY-89	
	Property Use:	946	
	Agency Id Number:	36065	
	Agency Incident Number:	89-1534	
	Time Notified:	800	
	Time Completed:	1530	
	Surrounding Area:	962	
	Estimated Temperature:	80	
	Property Management:	K	
	Special Studies 1:	Not reported	
	Special Studies 2:	Not reported	
	Special Studies 3:	Not reported	
	Special Studies 4:	Not reported	
	Special Studies 5:	Not reported	
	Special Studies 6:	Not reported	
	More Than Two Substances Involved?:	N	
	Resp Agncy Personel # Of Decontaminated:	0	
	Responding Agency Personel # Of Injuries:	0	
	Responding Agency Personel # Of Fatalities:	0	
	Others Number Of Decontaminated:	0	
	Others Number Of Injuries:	0	
	Others Number Of Fatalities:	0	
	Vehicle Make/year:	Not reported	
	Vehicle License Number:	Not reported	
	Vehicle State:	Not reported	
	Vehicle Id Number:	Not reported	
	CA/DOT/PUC/ICC Number:	Not reported	
	Company Name:	Not reported	

MAP FINDINGS
FOCUS MAP 9

Map ID Site Database(s) EPA ID Number

(Continued)

S100274952

Reporting Officer Name/ID: BRUCE HAMP, 1082
 Report Date: 30-MAY-89
 Comments: Not reported
 Facility Telephone: 714 370-5100
 Waterway Involved: Not reported
 Waterway: Not reported
 Spill Site: Not reported
 Cleanup By: Not reported
 Containment: Not reported
 What Happened: Not reported
 Type: Not reported
 Measure: Not reported
 Other: Not reported
 Date/Time: Not reported
 Year: 88-92
 Agency: Not reported
 Incident Date: Not reported
 Admin Agency: Not reported
 Amount: Not reported
 Contained: Not reported
 Site Type: Not reported
 E Date: 11-MAY-90
 Substance: Not reported
 Quantity Released: Not reported
 BBLs: Not reported
 Cups: Not reported
 CUFT: Not reported
 Gallons: Not reported
 Grams: Not reported
 Pounds: Not reported
 Liters: Not reported
 Ounces: Not reported
 Pints: Not reported
 Quarts: Not reported
 Sheen: Not reported
 Tons: Not reported
 Unknown: Not reported
 Description: Not reported
 Evacuations: Not reported
 Number of Injuries: Not reported
 Number of Fatalities: Not reported
 Description: Not reported

359 TAKE-A-PART AUTO WRECKING
501 TROPICO RANCHO RD
COLTON, CA 92324

RCRA-SQG 1000199518
FINDS CAD981665367

RCRA-SQG:
 Date form received by agency: 10/21/1986
 Facility name: TAKE-A-PART AUTO WRECKING
 Facility address: 501 TROPICO RANCHO RD
COLTON, CA 92324
 EPA ID: CAD981665367
 Mailing address: 13780 IMPERIAL HWY
SANTA FE SPRINGS, CA 90670
 Contact: ENVIRONMENTAL MANAGER
 Contact address: 501 TROPICO RANCHO RD
COLTON, CA 92324

MAP FINDINGS
FOCUS MAP 9

Map ID Site Database(s) EPA ID Number

TAKE-A-PART AUTO WRECKING (Continued)

1000199518

Contact country: US
Contact telephone: (714) 994-0703
Contact email: Not reported
EPA Region: 09
Classification: Small Small Quantity Generator
Description: Handler: generates more than 100 and less than 1000 kg of hazardous waste during any calendar month and accumulates less than 6000 kg of hazardous waste at any time; or generates 100 kg or less of hazardous waste during any calendar month, and accumulates more than 1000 kg of hazardous waste at any time

Owner/Operator Summary:

Owner/operator name: NOT REQUIRED
Owner/operator address: NOT REQUIRED
NOT REQUIRED, ME 99999
Owner/operator country: Not reported
Owner/operator telephone: (415) 555-1212
Legal status: Private
Owner/Operator Type: Operator
Owner/Op start date: Not reported
Owner/Op end date: Not reported

Owner/operator name: HAM SIROONIAN
Owner/operator address: NOT REQUIRED
NOT REQUIRED, ME 99999
Owner/operator country: Not reported
Owner/operator telephone: (415) 555-1212
Legal status: Private
Owner/Operator Type: Owner
Owner/Op start date: Not reported
Owner/Op end date: Not reported

Handler Activities Summary:

U.S. importer of hazardous waste: Unknown
Mixed waste (haz. and radioactive): Unknown
Recycler of hazardous waste: No
Transporter of hazardous waste: No
Treater, storer or disposer of HW: No
Underground injection activity: No
On-site burner exemption: Unknown
Furnace exemption: Unknown
Used oil fuel burner: No
Used oil processor: No
User oil refiner: No
Used oil fuel marketer to burner: No
Used oil Specification marketer: No
Used oil transfer facility: No
Used oil transporter: No
Off-site waste receiver: Commercial status unknown

Violation Status: No violations found

FINDS:

Other Pertinent Environmental Activity Identified at Site

RCRAInfo is a national information system that supports the Resource Conservation and Recovery Act (RCRA) program through the tracking of

MAP FINDINGS
FOCUS MAP 9

Map ID	Site	Database(s)	EPA ID Number
--------	------	-------------	---------------

TAKE-A-PART AUTO WRECKING (Continued)

1000199518

events and activities related to facilities that generate, transport, and treat, store, or dispose of hazardous waste. RCRAInfo allows RCRA program staff to track the notification, permit, compliance, and corrective action activities required under RCRA.

362

**CNTY SAN BERNARDINO/COLTON LANDFILL
850 TROPICANA RANCHO RD
COLTON, CA 92324**

HAZNET

**S103674260
N/A**

HAZNET:

Gepaid: CAD982485690
Contact: CNTY OF SAN BERNARDINO WASTE
Telephone: 9093868735
Facility Addr2: Not reported
Mailing Name: Not reported
Mailing Address: 222 W HOSPITALITY LN FL 2
Mailing City,St,Zip: SAN BERNARDINO, CA 924083200
Gen County: San Bernardino
TSD EPA ID: CAD000088252
TSD County: Los Angeles
Waste Category: Household waste
Disposal Method: Transfer Station
Tons: .1350
Facility County: San Bernardino

Gepaid: CAD982485690
Contact: CNTY OF SAN BERNARDINO WASTE
Telephone: 9093868735
Facility Addr2: Not reported
Mailing Name: Not reported
Mailing Address: 222 W HOSPITALITY LN FL 2
Mailing City,St,Zip: SAN BERNARDINO, CA 924083200
Gen County: San Bernardino
TSD EPA ID: CAD088504881
TSD County: Orange
Waste Category: Household waste
Disposal Method: Recycler
Tons: .0250
Facility County: San Bernardino

Gepaid: CAD982485690
Contact: CNTY OF SAN BERNARDINO WASTE
Telephone: 9093868735
Facility Addr2: Not reported
Mailing Name: Not reported
Mailing Address: 222 W HOSPITALITY LN FL 2
Mailing City,St,Zip: SAN BERNARDINO, CA 924083200
Gen County: San Bernardino
TSD EPA ID: UTD981552177
TSD County: 99
Waste Category: Liquids with pH <UN-> 2
Disposal Method: Not reported
Tons: .0025
Facility County: San Bernardino

Gepaid: CAD982485690
Contact: CNTY OF SAN BERNARDINO WASTE

MAP FINDINGS
FOCUS MAP 9

Map ID	Site	Database(s)	EPA ID Number
--------	------	-------------	---------------

CNTY SAN BERNARDINO/COLTON LANDFILL (Continued)

S103674260

Telephone: 9093868735
 Facility Addr2: Not reported
 Mailing Name: Not reported
 Mailing Address: 222 W HOSPITALITY LN FL 2
 Mailing City,St,Zip: SAN BERNARDINO, CA 924083200
 Gen County: San Bernardino
 TSD EPA ID: UTD981552177
 TSD County: 99
 Waste Category: Unspecified alkaline solution
 Disposal Method: Not reported
 Tons: .0125
 Facility County: San Bernardino

Gepaid: CAD982485690
 Contact: CNTY OF SAN BERNARDINO WASTE
 Telephone: 9093868735
 Facility Addr2: Not reported
 Mailing Name: Not reported
 Mailing Address: 222 W HOSPITALITY LN FL 2
 Mailing City,St,Zip: SAN BERNARDINO, CA 924083200
 Gen County: San Bernardino
 TSD EPA ID: UTD981552177
 TSD County: 99
 Waste Category: Off-specification, aged, or surplus organics
 Disposal Method: Not reported
 Tons: .0275
 Facility County: San Bernardino

[Click this hyperlink](#) while viewing on your computer to access 25 additional CA_HAZNET: record(s) in the EDR Site Report.

**362 SAN BERNARDINO CO- SOLID WASTE MGMT
850 TROPICA RANCH RD
COLTON, CA 92324**

**FINDS 1007223898
110016843656**

FINDS:

Other Pertinent Environmental Activity Identified at Site

AFS (Aerometric Information Retrieval System (AIRS) Facility Subsystem) replaces the former Compliance Data System (CDS), the National Emission Data System (NEDS), and the Storage and Retrieval of Aerometric Data (SAROAD). AIRS is the national repository for information concerning airborne pollution in the United States. AFS is used to track emissions and compliance data from industrial plants. AFS data are utilized by states to prepare State Implementation Plans to comply with regulatory programs and by EPA as an input for the estimation of total national emissions. AFS is undergoing a major redesign to support facility operating permits required under Title V of the Clean Air Act.

MAP FINDINGS
FOCUS MAP 9

Map ID	Site	Database(s)	EPA ID Number
363	COOLEY RANCH DISPOSAL SITE SW OF MT. VERNON AVE., SB COUNTY. SAN BERNARDINO, CA	SWF/LF	S102362023 N/A
	SWF/LF: Region: STATE Facility ID: 36-CR-0014 Lat/Long: 34.0434 / -117.32536 Owner Name: County of San Bernardino Waste System Div Owner Telephone: 9093868735 Owner Address: Not reported Owner Address2: 222 E. Hospitality Lane Owner City,St,Zip: San Bernardino, CA 92415 Operator: Not reported Operator Phone: Not reported Operator Address: Not reported Operator Address2: Not reported Operator City,St,Zip: Not reported Operator's Status: Closed Permit Date: Not reported Permit Status: Not reported Permitted Acreage: Not reported Activity: Solid Waste Disposal Site Regulation Status: Pre-regulations Landuse Name: Rural,Residential,Commercial GIS Source: GPS Category: Disposal Unit Number: 01 Inspection Frequency: Annual Accepted Waste: Construction/demolition,Inert,Mixed municipal Closure Date: Not reported Closure Type: Not reported Disposal Acreage: Not reported Swisnumber: 36-CR-0014 Issue & Observations: Not reported Program Type: Not reported Permitted Throughput with Units: Not reported Actual Throughput with Units: Not reported Permitted Capacity with Units: Not reported Remaining Capacity: Not reported Remaining Capacity with Units: Not reported		
367	SAN BERNARDINO CO LDFL LA CADENA & TROPICO RANCHO AVE COLTON, CA 92324	CERCLIS FINDS	1000104716 CAD000606541
	CERCLIS: Site ID: 0900912 Federal Facility: Not a Federal Facility NPL Status: Not on the NPL Non NPL Status: Other Cleanup Activity: State-Lead Cleanup		
	CERCLIS Site Contact Name(s): Contact Name: Dawn Richmond Contact Tel: (415) 972-3097 Contact Title: Site Assessment Manager (SAM)		
	Contact Name: Karen Jurist Contact Tel: (415) 972-3219		

MAP FINDINGS
FOCUS MAP 9

Map ID Site Database(s) EPA ID Number

SAN BERNARDINO CO LDFL (Continued)

1000104716

Contact Title: Site Assessment Manager (SAM)

Contact Name: Jeff Inglis
Contact Tel: (415) 972-3095
Contact Title: Site Assessment Manager (SAM)

CERCLIS Site Alias Name(s):

Alias Name: COLTON LDFL #8
Alias Address: Not reported
 CA
Alias Name: BLM-SAN BERNADINO COUNTY LANDFILL
Alias Address: SECTIONS 20, 21, 28, 29, T2N, R6E
 SAN BERNADINO COUNTY, CA 89418
Site Description: Formerly known as Colton Sanitary Landfill There is evidence that landfill is releasing low levels of hazardous compounds to the groundwater and surface water. The RWQCB is monitoring and has issued orders to mitigate releases.1) SRWQCB LEAD2)RP andSWRCB working cooperatively

CERCLIS Assessment History:

Action: DISCOVERY
Date Started: Not reported
Date Completed: 11/01/1979
Priority Level: Not reported

Action: PRELIMINARY ASSESSMENT
Date Started: Not reported
Date Completed: 11/01/1984
Priority Level: High

Action: PRELIMINARY ASSESSMENT
Date Started: Not reported
Date Completed: 11/16/1988
Priority Level: High

Action: SITE INSPECTION
Date Started: Not reported
Date Completed: 09/15/1989
Priority Level: Low

Action: SITE REASSESSMENT
Date Started: 09/26/2001
Date Completed: 11/27/2002
Priority Level: Low

Action: SITE REASSESSMENT
Date Started: Not reported
Date Completed: 04/16/2006
Priority Level: Low

FINDS:

Other Pertinent Environmental Activity Identified at Site

CERCLIS (Comprehensive Environmental Response, Compensation, and Liability Information System) is the Superfund database that is used to support management in all phases of the Superfund program. The system contains information on all aspects of hazardous waste sites,

MAP FINDINGS
FOCUS MAP 9

Map ID	Site	Database(s)	EPA ID Number
	<p>SAN BERNARDINO CO LDFL (Continued)</p> <p>including an inventory of sites, planned and actual site activities, and financial information.</p>		1000104716
372	<p>252 LOMA ROJO COLTON, CA 92324</p> <p>CDL: Facility ID: 199809080 Date: 1998-09-16 00:00:00 Lab Type: Illegal Drug Lab (L) - location where an illegal drug lab was operated or drug lab equipment and/or materials were stored.</p>	CDL	S107531783 N/A
376	<p>VERIZON WIRELESS 600 W LITTON AVE COLTON, CA 92324</p> <p>San Bern. Co. Permit: Region: SAN BERNARDINO Facility ID: FA0000739 Owner: VERIZON WIRELESS Permit Number: PT0007042 Permit Category: HAZMAT HANDLER 0-10 EMPLOYEES Facility Status: ACTIVE Expiration Date: 4/30/2008 12:00:00AM</p> <p>Region: SAN BERNARDINO Facility ID: FA0000739 Owner: VERIZON WIRELESS Permit Number: PT0016267 Permit Category: EPCRA FACILITY (RIGHT TO KNOW PLAN) Facility Status: ACTIVE Expiration Date: 4/30/2008 12:00:00AM</p>	San Bern. Co. Permit	S102038714 N/A

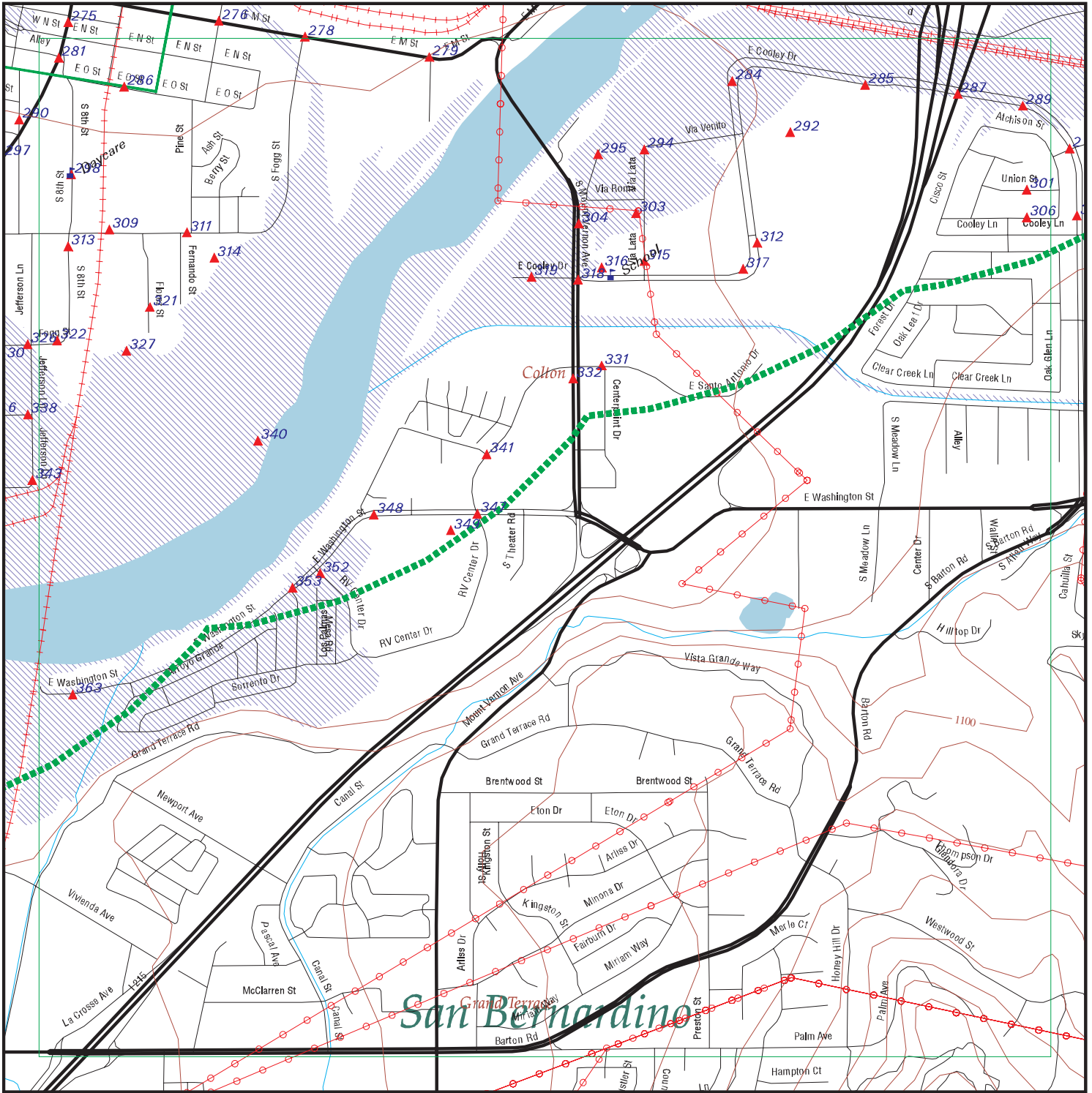
FOCUS MAP 9 ORPHAN SUMMARY

City	EDR ID	Site Name	Site Address	Zip	Database(s)
COLTON	S106927971	JON-LIN INC.	1641 N 008TH ST	92324	SWEEPS UST
COLTON	S106923784	CAL WAL GYSPSIM SUPPLY	125 N 009TH ST	92324	SWEEPS UST
COLTON	S106932463	SPENCER & JONES (COLTON YARD)	398 N 010TH ST	92324	SWEEPS UST
COLTON	1000401931	DIETERICH INTL SALES	HWY 10 AT 15 INTERST	92313	RCRA-SQG, FINDS
COLTON	S108200620	CALTRANS DIST 8/CONSTR EA 08-457604	I 10 RTE 215 CONNECTOR	92324	HAZNET
COLTON	S107536903		8TH ST, 100 YDS N OF JOHNSTON ST	92324	CDL
COLTON	S108743987	CALTRANS DIST 8/CONSTR/EA08-OC1804	RTE 215 KM 4.35-8.05 FROM WASHINGTO	92324	HAZNET
COLTON	S106093273	WOODLAND FARMS INC	1600 AGUA MANZA RD	92324	HAZNET
COLTON	S107140320	HELM & SONS	480 AGUA MANZA	92324	HAZNET
COLTON	S107142288	FRUCON CONSTRUCTION CORP	2040 AGUA MENSA RD	92324	HAZNET
COLTON	S108752709	PANATTONI DEVELOPMENT CO LLC	738 AGUA MANSA RD	92324	HAZNET
COLTON	S105726446	EQUILON ENTERPRISES	22045 BARTON RD SAP NO 120906	92324	HAZNET
COLTON	S106929587	MONTECITO MEMORIAL PARK	BARTON / WATERMAN RD	92324	SWEEPS UST
COLTON	S103633967	FELIPE MORA	1610 N BENT AVE	92324	HAZNET
COLTON	S105697379	F P AUTO REPAIR	498 LA CADENA DR UNIT A / B	92324	San Bern. Co. Permit
COLTON	S106911212	AUTO REPAIR-REBUILD ENGINES & TRANS	498 LA CADENA DR B	92324	San Bern. Co. Permit
COLTON	S106926336	FORMER TEXACO STATION	12591 LA CADENA DR	92324	SWEEPS UST
COLTON	S106925222	DAWCO CONSTRUCTION	12345 LA CADERA	92324	SWEEPS UST
COLTON	S108751535	MWH LABORATORIES - COLTON, A DIVISION OF MWH AMERI	1012 E COOLEY DR STE N-P	92324	HAZNET
COLTON	1008230929	CITY OF RIVERSIDE	SW CORNER TROPICA RANCHO RD	92324	FINDS
COLTON	1008194373	CITY OF RIVERSIDE	SW CORNER TROPICA RANCHO RD	92324	RCRA-CESQG
COLTON	S108221121	SOUTHERN CALIFORNIA GAS CO COLTON FMR MG	NE CORNER OF 6TH ST / FOGG ST	92324	HAZNET
COLTON	S107142208	CITY OF RIVERSIDE	CRN OF TROPICANA RANCHO RD / LA	92324	HAZNET
COLTON	S108431064	ARTISAN MARBLE, INC	2279 LA CROSSE AVE STE 401	92324	EMI
COLTON	S106568283	SO CAL GAS/COLTON 1 (FOGG ST) MGP	NORTH EAST CORNER OF 6TH / FOGG STREETS	92324	VCP, ENVIROSTOR
COLTON	1003879736	GUYAUX LANDFILL	END OF FLORES & FERNANDO STREETS	92324	CERC-NFRAP
COLTON	S105697378	H & S AUTO ELECTRIC REPAIR	464 W FOGG ST	92324	San Bern. Co. Permit
COLTON	S106176399	S & K EQUIP. RENTAL INC	450 W FOGG	92324	San Bern. Co. Permit, SWEEPS UST
COLTON	U003785283	SONNY'S ENGINEERING	450 W FOGG ST	92324	HAZNET
COLTON	S105724117	ACACIA RV	295 N HERMOSA ST	92324	HAZNET
COLTON	S107863299	ACACIA RV PERFORMANCE CENTER	295 N HERMOSA	92324	San Bern. Co. Permit
COLTON	S107448040	G & G TOWING & AUTO SERVICE	1388 N LA CADENA DR STE C	92324	San Bern. Co. Permit
COLTON	S107532289		2851 SOUTH LA CODENA	92324	CDL
COLTON	S108747622	G & G TOWING & AUTO SERVICE	1370 N LA CADENA DR STE C	92324	HAZNET
COLTON	S105086388	COLTEN SPECIALTIES	1481 N LACADINA	92324	HAZNET
COLTON	S103988341	SNOW L J COMPANY	411 LAUREL	92324	HAZNET
COLTON	S107539223		LITTON AVE, 1/2 MI W OF LA CADENA DR	92324	CDL
COLTON	S107530526		2007 N MARYLAND AVE (IN CAMPER)	92324	CDL
COLTON	S106112115	ATC- BLUE MOUNTAIN #2	.5 MILES E/O BLUE MTN	92324	San Bern. Co. Permit
COLTON	S106112116	ATC- BLUE MOUNTAIN #1	.75 MILES S/O HONEYHILL	92324	San Bern. Co. Permit
COLTON	S107136827	CITY RECYCLING	1224 N MT VERNON AVE	92324	SWRCY
COLTON	S107863331	D & B AUTOMOTIVE REPAIR	1263 N MT VERNON	92324	San Bern. Co. Permit

FOCUS MAP 9 ORPHAN SUMMARY

City	EDR ID	Site Name	Site Address	Zip	Database(s)
COLTON	S108240204	CARRILLO TIRE SHOP & AUTO REPAIR	602 N MT VERNON AVE	92324	San Bern. Co. Permit
COLTON	S106922584	ALTA-DENA DRIVE IN #564	1140 N NT VERNON AVE	92324	SWEEPS UST
COLTON	S107531014		2186 N PENNSYLVANIA AVE	92324	CDL
COLTON	S105697400	DREWS GENERATING FACILITY	559 S PEPPER ST	92324	San Bern. Co. Permit
COLTON	S106093060	COLTON POWER LP	559 PEPPER ST	92324	HAZNET
COLTON	S106926612	GENERAL AMERICAN TRANSPORTATION	PEPPER ST / CLOVER AVE	92324	SWEEPS UST, ENVIROSTOR
COLTON	S107145276	MCNEILUS TRK & MFG	401 N PEPPER PO BOX 1588	92324	HAZNET
COLTON	1004675514	C R PIER MFG	275 RANCHO AVE	92324	RCRA-SQG, FINDS, HAZNET
COLTON	S103963896	F&S GAS	1101 RANCHO AVE	92324	HAZNET
COLTON	S103964772	FORREST PERRY	801 RANCHO AVE	92324	HAZNET
COLTON	S107140182	COLTON GARDEN APTS	2190 RANCHO AVE	92324	HAZNET
COLTON	S108208709	HENG II	1198 RANCHO AVE	92324	HAZNET
COLTON	1000252324	CALIFORNIA PORTLAND CEMENT CO	695 SOUTH RANCHO AVE.	92324	RCRA-SQG, FINDS, TRIS, CA FID UST, CERC-NFRAP, HIST UST, SWEEPS UST
COLTON	S104566928	G I TRUCKING	220 N REXFORD AVE	92324	HAZNET
COLTON	S107141835	J.B. HUNT TRANSPORT SERVICES INC	SAN BERNADINO / PEPPER AVE	92324	HAZNET
COLTON	S106832475	HENAGON LIMITED	SANTA ANA RIVER W OF LA CADENA	92324	EMI
COLTON	S106090041	UNION PACIFIC RAILROAD	785 N ST	92324	HAZNET
COLTON	S108205850	EL CATITAN ENVIRONMENTAL INC	4050 6TH ST	92324	HAZNET
COLTON	S105939423	SAN BERNARDINO COUNTY WASTE SY	21230 TROPICA RANCH RD	92324	EMI
COLTON	S108432665	NM COLTON GENCO LLC.	21230 TROPICA RANCH RD	92324	EMI
COLTON	S106925676	ECOLOGY AUTO WRECKING	501 TROPICO RANCHO RD	92324	SWEEPS UST
COLTON	S105126621	SHELL	1600 W VALLEY BLVD/PEPPER	92324	HAZNET
COLTON	S107536242		762 1/2 VALLEY BLVD (XW/RANCHO)	92324	CDL
COLTON	1000282004	7-ELEVEN STORE #17960 (2131)	23155 WASHINGTON ST	92324	HIST UST, SWEEPS UST
COLTON	1000306653	DUNN-EDWARDS CORPORATION	22780 WASHINGTON STREET	92324	RCRA-SQG, FINDS, HAZNET, HIST UST
COLTON	U001574706	STEPHEN D YAZELL	22895 WASHINGTON ST	92324	HIST UST
COLTON	S101301137	ARCO #6144	22895 WASHINGTON ST	92324	LUST, Cortese, SWEEPS UST
GRAND TERRACE	S106088990	NORTHERN REFRIGERATION TRANSPORTATION	21800 BARTON BUSINESS PARK	92313	HAZNET
GRAND TERRACE	S108196462	A 1 CLEANERS	21900 BARTON RD STE 130	92313	HAZNET, DRYCLEANERS
GRAND TERRACE	S108196577	A1 CLEANERS	21900 BARTON RD STE 130	92313	HAZNET
GRAND TERRACE	S108541316	SUPER CLEANERS	22310 BARTON RD STE F	92313	HAZNET, DRYCLEANERS
GRAND TERRACE	S106829936	DEMETRI'S RESTAURANT DBA	21900 BARTON RD STE 100	92324	EMI
GRAND TERRACE	S106910746	RIVERSIDE GRAND TERRACE	GRAND TERRACE / NEWPORT	92324	San Bern. Co. Permit
SAN BERNARDINO	S103954595	CALTRANS DISTRICT 8	309 CONGRESS ST	92324	HAZNET
SAN BERNARDINO	S107531005		218 N KENDALL AVE (XW/2ND ST)	92324	CDL

Focus Map 10

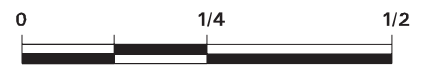


EDR DataMap® - Environmental Atlas

WMWD Riverside/Corona Feeder EIR 2007-0377

Legend

- | | | | | |
|--------------------|-------------------------|-------------|-------------------|--------------|
| Roads | Waterways | Powerlines | Water | Listed Sites |
| Major Roads | Railroads | Pipelines | Superfund Sites | |
| Contour Lines | Study Boundary | Fault Lines | Federal DOD Sites | |
| 100-Yr Flood Zones | Indian Reservations BIA | | | |



Scale in Miles

FOCUS MAP 10 SUMMARY

<u>Database</u>	<u>Total Plotted</u>
<u>FEDERAL RECORDS</u>	
NPL	0
Proposed NPL	0
Delisted NPL	0
NPL LIENS	0
CERCLIS	1
CERC-NFRAP	0
LIENS 2	0
CORRACTS	0
RCRA-TSDF	0
RCRA-LQG	1
RCRA-SQG	12
RCRA-CESQG	0
RCRA-NonGen	1
US ENG CONTROLS	0
US INST CONTROL	0
ERNS	2
HMIRS	0
DOT OPS	1
US CDL	0
US BROWNFIELDS	17
DOD	0
FUDS	0
LUCIS	0
CONSENT	0
ROD	0
UMTRA	0
ODI	0
DEBRIS REGION 9	0
MINES	0
TRIS	0
TSCA	0
FTTS	0
HIST FTTS	0
SSTS	0
ICIS	1
PADS	0
MLTS	0
RADINFO	0
FINDS	17
RAATS	0
<u>STATE AND LOCAL RECORDS</u>	
HIST Cal-Sites	0
CA BOND EXP. PLAN	0
SCH	0
Toxic Pits	0
SWF/LF	1

FOCUS MAP 10 SUMMARY

<u>Database</u>	<u>Total Plotted</u>
CA WDS	6
WMUDS/SWAT	1
Cortese	2
SWRCY	0
LUST	3
CA FID UST	0
SLIC	1
UST	3
HIST UST	8
AST	0
LIENS	0
SWEEPS UST	6
CHMIRS	6
Notify 65	0
DEED	0
VCP	0
DRYCLEANERS	1
WIP	0
CDL	7
RESPONSE	0
HAZNET	58
EMI	5
HAULERS	0
ENVIROSTOR	1
 <u>TRIBAL RECORDS</u>	
INDIAN RESERV	0
INDIAN ODI	0
INDIAN LUST	0
INDIAN UST	0
INDIAN VCP	0
 <u>EDR PROPRIETARY RECORDS</u>	
Manufactured Gas Plants	0

NOTES:

Sites may be listed in more than one database

MAP FINDINGS
FOCUS MAP 10

Map ID	Site	Database(s)	EPA ID Number
275	HENRY'S SERVICE STATION 360 S LA CADENA DR COLTON, CA 92324 HIST UST: Region: STATE Facility ID: 00000049492 Facility Type: Other Other Type: Not reported Total Tanks: 0003 Contact Name: Not reported Telephone: 7148251561 Owner Name: HENRY L. PORTELLE Owner Address: 1383 BIRCH ST. Owner City,St,Zip: SAN BERNARDINO, CA 92410 Tank Num: 001 Container Num: 3 Year Installed: Not reported Tank Capacity: 00000550 Tank Used for: PRODUCT Type of Fuel: UNLEADED Tank Construction: Not reported Leak Detection: Stock Inventor Tank Num: 002 Container Num: 1 Year Installed: Not reported Tank Capacity: 00001000 Tank Used for: PRODUCT Type of Fuel: PREMIUM Tank Construction: Not reported Leak Detection: Stock Inventor Tank Num: 003 Container Num: 2 Year Installed: Not reported Tank Capacity: 00001000 Tank Used for: PRODUCT Type of Fuel: REGULAR Tank Construction: Not reported Leak Detection: Stock Inventor	HIST UST	U001574675 N/A
275	J.C. AUTO 360 S LA CADENA DR COLTON, CA 92324 San Bern. Co. Permit: Region: SAN BERNARDINO Facility ID: FA0003746 Owner: LOPEZ, JAIME & CATHY Permit Number: PT0006266 Permit Category: SPECIAL HANDLER Facility Status: ACTIVE Expiration Date: 1/31/2009 12:00:00AM Region: SAN BERNARDINO Facility ID: FA0003746 Owner: LOPEZ, JAIME & CATHY Permit Number: PT0006267	San Bern. Co. Permit	S103368395 N/A

MAP FINDINGS
FOCUS MAP 10

Map ID	Site	Database(s)	EPA ID Number
--------	------	-------------	---------------

J.C. AUTO (Continued)

S103368395

Permit Category: SPECIAL GENERATOR(B)
Facility Status: ACTIVE
Expiration Date: 1/31/2009 12:00:00AM

275

**CIRCLE K STORE #555
371 S LA CADENA AVE
COLTON, CA 92324**

**FINDS 1000174023
HIST UST CAD981679830
RCRA-NonGen**

FINDS:

Other Pertinent Environmental Activity Identified at Site

RCRAInfo is a national information system that supports the Resource Conservation and Recovery Act (RCRA) program through the tracking of events and activities related to facilities that generate, transport, and treat, store, or dispose of hazardous waste. RCRAInfo allows RCRA program staff to track the notification, permit, compliance, and corrective action activities required under RCRA.

HIST UST:

Region: STATE
Facility ID: 00000013593
Facility Type: Gas Station
Other Type: Not reported
Total Tanks: 0002
Contact Name: KEN ZIMMERMAN
Telephone: 7148257611
Owner Name: CIRCLE K. CORPORATION
Owner Address: 4500 SOUTH 40TH STREET
Owner City,St,Zip: PHOENIX, AZ 85040

Tank Num: 001
Container Num: 1
Year Installed: Not reported
Tank Capacity: 00009940
Tank Used for: PRODUCT
Type of Fuel: REGULAR
Tank Construction: Not reported
Leak Detection: Stock Inventor

Tank Num: 002
Container Num: 2
Year Installed: Not reported
Tank Capacity: 00009940
Tank Used for: PRODUCT
Type of Fuel: UNLEADED
Tank Construction: Not reported
Leak Detection: Stock Inventor

RCRA-NonGen:

Date form received by agency: 06/10/1993
Facility name: CIRCLE K STORE #555
Facility address: 371 S LA CADENA AVE
COLTON, CA 92324
EPA ID: CAD981679830
Mailing address: 5811 MANZANITA AVE
CARMICHAEL, CA 95608

MAP FINDINGS
FOCUS MAP 10

Map ID Site Database(s) EPA ID Number

CIRCLE K STORE #555 (Continued)

1000174023

Contact: ENVIRONMENTAL MANAGER
Contact address: 371 S LA CADENA AVE
COLTON, CA 92324
Contact country: US
Contact telephone: (916) 334-2445
Contact email: Not reported
EPA Region: 09
Classification: Non-Generator
Description: Handler: Non-Generators do not presently generate hazardous waste

Owner/Operator Summary:

Owner/operator name: NOT REQUIRED
Owner/operator address: NOT REQUIRED
NOT REQUIRED, ME 99999
Owner/operator country: Not reported
Owner/operator telephone: (415) 555-1212
Legal status: Private
Owner/Operator Type: Operator
Owner/Op start date: Not reported
Owner/Op end date: Not reported

Owner/operator name: CIRCLE K CORP
Owner/operator address: NOT REQUIRED
NOT REQUIRED, ME 99999
Owner/operator country: Not reported
Owner/operator telephone: (415) 555-1212
Legal status: Private
Owner/Operator Type: Owner
Owner/Op start date: Not reported
Owner/Op end date: Not reported

Handler Activities Summary:

U.S. importer of hazardous waste: Unknown
Mixed waste (haz. and radioactive): Unknown
Recycler of hazardous waste: No
Transporter of hazardous waste: No
Treater, storer or disposer of HW: No
Underground injection activity: No
On-site burner exemption: Unknown
Furnace exemption: Unknown
Used oil fuel burner: No
Used oil processor: No
User oil refiner: No
Used oil fuel marketer to burner: No
Used oil Specification marketer: No
Used oil transfer facility: No
Used oil transporter: No
Off-site waste receiver: Commercial status unknown

Violation Status: No violations found

MAP FINDINGS
FOCUS MAP 10

Map ID	Site	Database(s)	EPA ID Number
275	PAUL'S TRANSMISSIONS 370 S LA CADENA DR COLTON, CA 92324 San Bern. Co. Permit: Region: SAN BERNARDINO Facility ID: FA0010094 Owner: INES CAZAVES Permit Number: PT0017243 Permit Category: SPECIAL HANDLER Facility Status: ACTIVE Expiration Date: 10/31/2007 12:00:00AM Region: SAN BERNARDINO Facility ID: FA0010094 Owner: INES CAZAVES Permit Number: PT0017242 Permit Category: SPECIAL GENERATOR(B) Facility Status: ACTIVE Expiration Date: 10/31/2008 12:00:00AM	San Bern. Co. Permit	S107448059 N/A
276	11TH & M STREET 11TH & M STREET COLTON, CA	ERNS	2004719646 N/A
<p>Click this hyperlink while viewing on your computer to access additional ERNS detail in the EDR Site Report.</p>			
276	JOHN ALLAN ARTHUR 345 EAST M STREET COLTON, CA 92324 HAZNET: Gepaid: CLU970013375 Contact: CAROLYN ABARIL Telephone: 9099283876 Facility Addr2: Not reported Mailing Name: Not reported Mailing Address: PO BOX 806 Mailing City,St,Zip: SACRAMENTO, CA 958120806 Gen County: San Bernardino TSD EPA ID: CAD008302903 TSD County: Los Angeles Waste Category: Off-specification, aged, or surplus organics Disposal Method: Recycler Tons: .0100 Facility County: San Bernardino Gepaid: CLU970013375 Contact: CAROLYN ABARIL Telephone: 9099283876 Facility Addr2: Not reported Mailing Name: Not reported Mailing Address: PO BOX 806 Mailing City,St,Zip: SACRAMENTO, CA 958120806 Gen County: San Bernardino	HAZNET	S103972333 N/A

MAP FINDINGS
FOCUS MAP 10

Map ID Site Database(s) EPA ID Number

JOHN ALLAN ARTHUR (Continued)

S103972333

TSD EPA ID: CAD008302903
TSD County: Los Angeles
Waste Category: Off-specification, aged, or surplus organics
Disposal Method: Transfer Station
Tons: .0050
Facility County: San Bernardino

Gepaid: CLU970013375
Contact: CAROLYN ABARIL
Telephone: 9099283876
Facility Addr2: Not reported
Mailing Name: Not reported
Mailing Address: PO BOX 806
Mailing City,St,Zip: SACRAMENTO, CA 958120806
Gen County: San Bernardino
TSD EPA ID: CAD008302903
TSD County: Los Angeles
Waste Category: Liquids with pH <UN-> 2
Disposal Method: Transfer Station
Tons: .0200
Facility County: San Bernardino

Gepaid: CLU970013375
Contact: CAROLYN ABARIL
Telephone: 9099283876
Facility Addr2: Not reported
Mailing Name: Not reported
Mailing Address: PO BOX 806
Mailing City,St,Zip: SACRAMENTO, CA 958120806
Gen County: San Bernardino
TSD EPA ID: CAD008302903
TSD County: Los Angeles
Waste Category: Other organic solids
Disposal Method: Transfer Station
Tons: .0300
Facility County: San Bernardino

[Click this hyperlink](#) while viewing on your computer to access
-1 additional CA_HAZNET: record(s) in the EDR Site Report.

276

**345 E M ST
COLTON, CA 92324**

**CDL S107533121
N/A**

CDL:
Facility ID: 199701112
Date: 1997-01-28 00:00:00
Lab Type: Illegal Drug Lab (L) - location where an illegal drug lab was operated
or drug lab equipment and/or materials were stored.

MAP FINDINGS
FOCUS MAP 10

Map ID	Site	Database(s)	EPA ID Number
278	C. PACK ENGINEERING CO. 460 M ST COLTON, CA 92324 San Bern. Co. Permit: Region: SAN BERNARDINO Facility ID: FA0001654 Owner: ANDERSON, ROBERT D. Permit Number: PT0005219 Permit Category: HAZMAT HANDLER 0-10 EMPLOYEES Facility Status: ACTIVE Expiration Date: 5/31/2008 12:00:00AM	San Bern. Co. Permit	S105974245 N/A
279	PACIFIC RAIL DISMANTLING FACILITY 785 "M" STREET COLTON, CA 92324 ENVIROSTOR: Site Type: Evaluation Site Type Detailed: Evaluation Acres: Not reported NPL: NO Regulatory Agencies: NONE SPECIFIED Lead Agency: NONE SPECIFIED Program Manager: Not reported Supervisor: Referred - Not Assigned Division Branch: Cypress Facility ID: 36470001 Site Code: Not reported Assembly: 62 Senate: 32 Special Program: Not reported Status: Refer: 1248 Local Agency Status Date: 2001-09-24 00:00:00 Restricted Use: NO Funding: Not Applicable Latitude: 0 Longitude: 0 Alias Name: 36470001 Alias Type: Envirostor ID Number APN: NONE SPECIFIED APN Description: Not reported Comments: Not reported Completed Info: Completed Area Name: Not reported Completed Sub Area Name: Not reported Completed Document Type: Not reported Completed Date: Not reported Confirmed: NONE SPECIFIED Confirmed Description: Not reported Future Area Name: Not reported Future Sub Area Name: Not reported Future Document Type: Not reported Future Due Date: Not reported Media Affected: NONE SPECIFIED Media Affected Desc: Not reported	ENVIROSTOR	S106797658 N/A

MAP FINDINGS
FOCUS MAP 10

Map ID	Site	Database(s)	EPA ID Number
--------	------	-------------	---------------

PACIFIC RAIL DISMANTLING FACILITY (Continued)

S106797658

Management:

Management Required: NONE SPECIFIED
 Management Required Desc: Not reported
 Potential: NONE SPECIFIED
 Potential Description: Not reported
 Schedule Area Name: Not reported
 Schedule Sub Area Name: Not reported
 Schedule Document Type: Not reported
 Schedule Due Date: Not reported
 Schedule Revised Date: Not reported
 PastUse: NONE SPECIFIED

279

**SIMS HUGO NEU WEST DBA COLTON IRON & METAL
 790 EAST M ST
 COLTON, CA 92324**

HAZNET

**S108220536
 N/A**

HAZNET:

Gepaid: CAL000034992
 Contact: ANDREW KELLER
 Telephone: 3108310281
 Facility Addr2: Not reported
 Mailing Name: Not reported
 Mailing Address: 901 NEW DOCK STREET
 Mailing City,St,Zip: TERMINAL ISLAND, CA 907310270
 Gen County: San Bernardino
 TSD EPA ID: CAT000646117
 TSD County: Kings
 Waste Category: Polychlorinated biphenyls and material containing PCB's
 Disposal Method: Disposal, Land Fill
 Tons: 2.35
 Facility County: Not reported

Gepaid: CAL000034992
 Contact: ANDREW KELLER
 Telephone: 3108310281
 Facility Addr2: Not reported
 Mailing Name: Not reported
 Mailing Address: 901 NEW DOCK STREET
 Mailing City,St,Zip: TERMINAL ISLAND, CA 907310270
 Gen County: San Bernardino
 TSD EPA ID: CAT000646117
 TSD County: Kings
 Waste Category: Polychlorinated biphenyls and material containing PCB's
 Disposal Method: Disposal, Land Fill
 Tons: 2.35
 Facility County: Not reported

Gepaid: CAL000034992
 Contact: ANDREW KELLER
 Telephone: 3108310281
 Facility Addr2: Not reported
 Mailing Name: Not reported
 Mailing Address: 901 NEW DOCK STREET
 Mailing City,St,Zip: TERMINAL ISLAND, CA 907310270
 Gen County: San Bernardino
 TSD EPA ID: CAD008252405
 TSD County: Los Angeles

MAP FINDINGS
FOCUS MAP 10

Map ID	Site	Database(s)	EPA ID Number
	SIMS HUGO NEU WEST DBA COLTON IRON & METAL (Continued)		S108220536
	Waste Category: Unspecified solvent mixture Waste Disposal Method: H06 Tons: 0.91 Facility County: San Bernardino		
279	PACIFIC RAIL SAIL PARCEL 785 E M ST SALE PARCEL UNIT COLTON, CA 92324	HAZNET	S105726239 N/A
	HAZNET: Gepaid: CAP000091637 Contact: -- Telephone: 4022714327 Facility Addr2: Not reported Mailing Name: Not reported Mailing Address: 785 E M ST SALE PARCEL UNIT Mailing City,St,Zip: COLTON, CA 923240000 Gen County: San Bernardino TSD EPA ID: Not reported TSD County: San Bernardino Waste Category: Unspecified oil-containing waste Disposal Method: Transfer Station Tons: 3.33 Facility County: Not reported		
	Gepaid: CAP000091637 Contact: -- Telephone: 4022714327 Facility Addr2: Not reported Mailing Name: Not reported Mailing Address: 785 E M ST SALE PARCEL UNIT Mailing City,St,Zip: COLTON, CA 923240000 Gen County: San Bernardino TSD EPA ID: Not reported TSD County: Los Angeles Waste Category: Other inorganic solid waste Disposal Method: Disposal, Land Fill Tons: 3.6 Facility County: Not reported		
279	COLTON IRON AND METAL CO 790 EAST M ST COLTON, CA 92324	HAZNET	S103672273 N/A
	HAZNET: Gepaid: CAL000034992 Contact: HUGO NEU CORP/JOINT VENT OP Telephone: 3108310281 Facility Addr2: Not reported Mailing Name: Not reported Mailing Address: PO BOX 3100 Mailing City,St,Zip: TERMINAL ISLAND, CA 907310270 Gen County: San Bernardino TSD EPA ID: NVT330010000 TSD County: 99 Waste Category: Polychlorinated biphenyls and material containing PCB's		

MAP FINDINGS
FOCUS MAP 10

Map ID Site Database(s) EPA ID Number

COLTON IRON AND METAL CO (Continued)

S103672273

Disposal Method: Not reported
Tons: .6000
Facility County: San Bernardino

Gepaid: CAL000034992
Contact: LAURA HENNEN ENVIRONMENTAL MGR
Telephone: 3108310281
Facility Addr2: Not reported
Mailing Name: Not reported
Mailing Address: 901 NEW DOCK STREET
Mailing City,St,Zip: TERMINAL ISLAND, CA 907310270
Gen County: San Bernardino
TSD EPA ID: Not reported
TSD County: Kings
Waste Category: Polychlorinated biphenyls and material containing PCB's
Disposal Method: Disposal, Land Fill
Tons: 0.5
Facility County: Not reported

Gepaid: CAL000034992
Contact: LAURA HENNEN ENVIRONMENTAL MGR
Telephone: 3108310281
Facility Addr2: Not reported
Mailing Name: Not reported
Mailing Address: 901 NEW DOCK STREET
Mailing City,St,Zip: TERMINAL ISLAND, CA 907310270
Gen County: San Bernardino
TSD EPA ID: Not reported
TSD County: Kings
Waste Category: Polychlorinated biphenyls and material containing PCB's
Disposal Method: Disposal, Land Fill
Tons: 0.75
Facility County: Not reported

Gepaid: CAL000034992
Contact: HUGO NEU CORP/JOINT VENT OP
Telephone: 3108310281
Facility Addr2: Not reported
Mailing Name: Not reported
Mailing Address: PO BOX 3100
Mailing City,St,Zip: TERMINAL ISLAND, CA 907310270
Gen County: San Bernardino
TSD EPA ID: CAD066233966
TSD County: Los Angeles
Waste Category: Other inorganic solid waste
Disposal Method: Recycler
Tons: 2.2500
Facility County: San Bernardino

Gepaid: CAL000034992
Contact: HUGO NEU CORP/JOINT VENT OP
Telephone: 3108310281
Facility Addr2: Not reported
Mailing Name: Not reported
Mailing Address: PO BOX 3100
Mailing City,St,Zip: TERMINAL ISLAND, CA 907310270
Gen County: San Bernardino

MAP FINDINGS
FOCUS MAP 10

Map ID	Site	Database(s)	EPA ID Number
--------	------	-------------	---------------

COLTON IRON AND METAL CO (Continued)

S103672273

TSD EPA ID: UTC093012201
TSD County: 99
Waste Category: Contaminated soil from site clean-ups
Disposal Method: Disposal, Land Fill
Tons: .3000
Facility County: San Bernardino

[Click this hyperlink](#) while viewing on your computer to access 2 additional CA_HAZNET: record(s) in the EDR Site Report.

279

**COLTON IRON & METAL COMPANY
790 EAST M ST.
COLTON, CA 92324**

**CA WDS S102038765
N/A**

CA WDS:
Facility ID: Santa Ana River 36I006215
Facility Type: Not reported
Facility Status: Active - Any facility with a continuous or seasonal discharge that is under Waste Discharge Requirements.
NPDES Number: CAS000001 The 1st 2 characters designate the state. The remaining 7 are assigned by the Regional Board
Subregion: 8
Facility Telephone: Not reported
Facility Contact: Not reported
Agency Name: HUGO NEU-PROLER CO
Agency Address: Not reported
Agency City,St,Zip: 0
Agency Contact: Not reported
Agency Telephone: Not reported
Agency Type: Not reported
SIC Code: 0
SIC Code 2: Not reported
Primary Waste: Not reported
Primary Waste Type: Not reported
Secondary Waste: Not reported
Secondary Waste Type: Not reported
Design Flow: 0
Baseline Flow: 0
Reclamation: Not reported
POTW: Not reported
Treat To Water: Minor Threat to Water Quality. A violation of a regional board order should cause a relatively minor impairment of beneficial uses compared to a major or minor threat. Not: All nurds without a TTWQ will be considered a minor threat to water quality unless coded at a higher Level. A Zero (0) may be used to code those NURDS that are found to represent no threat to water quality.
Complexity: Category C - Facilities having no waste treatment systems, such as cooling water dischargers or those who must comply through best management practices, facilities with passive waste treatment and disposal systems, such as septic systems with subsurface disposal, or dischargers having waste storage systems with land disposal such as dairy waste ponds.

MAP FINDINGS
FOCUS MAP 10

Map ID	Site	Database(s)	EPA ID Number
279	COLTON IRON & METAL COMPANY 790 E M ST COLTON, CA 92324 San Bern. Co. Permit: Region: SAN BERNARDINO Facility ID: FA0002434 Owner: SA RECYCLING LLC Permit Number: PT0018794 Permit Category: APPLIANCE RECYCLER Facility Status: ACTIVE Expiration Date: 8/31/2007 12:00:00AM Region: SAN BERNARDINO Facility ID: FA0002434 Owner: SA RECYCLING LLC Permit Number: PT0003823 Permit Category: GENERATOR - 11-25 EMPLOYEES Facility Status: ACTIVE Expiration Date: 8/31/2008 12:00:00AM Region: SAN BERNARDINO Facility ID: FA0002434 Owner: SA RECYCLING LLC Permit Number: PT0003824 Permit Category: HAZMAT HANDLER 11-25 EMPLOYEES (W/GEN PRMT) Facility Status: ACTIVE Expiration Date: 8/31/2008 12:00:00AM Region: SAN BERNARDINO Facility ID: FA0002434 Owner: SA RECYCLING LLC Permit Number: PT0003831 Permit Category: ABOVEGROUND PETROLEUM STORAGE (AST) (SPCC) Facility Status: ACTIVE Expiration Date: 8/31/2008 12:00:00AM Region: SAN BERNARDINO Facility ID: FA0002434 Owner: SA RECYCLING LLC Permit Number: PT0017949 Permit Category: UW HANDLER (WITH ANOTHER CUPA PERMIT) Facility Status: ACTIVE Expiration Date: 8/31/2008 12:00:00AM	San Bern. Co. Permit	S106910768 N/A
279	PACIFIC RAIL SALE PARCEL 785 EAST M STREET COLTON, CA 92324 RCRA-SQG: Date form received by agency:09/01/1996 Facility name: PACIFIC RAIL INDUSTRIES Facility address: 785 E M ST COLTON, CA 92324 EPA ID: CA0000683185 Contact: Not reported Contact address: Not reported Not reported	RCRA-SQG FINDS HAZNET San Bern. Co. Permit CA WDS	1000905447 CA0000683185

MAP FINDINGS
FOCUS MAP 10

Map ID Site Database(s) EPA ID Number

PACIFIC RAIL SALE PARCEL (Continued)

1000905447

Contact country: Not reported
Contact telephone: Not reported
Contact email: Not reported
EPA Region: 09
Classification: Small Small Quantity Generator
Description: Handler: generates more than 100 and less than 1000 kg of hazardous waste during any calendar month and accumulates less than 6000 kg of hazardous waste at any time; or generates 100 kg or less of hazardous waste during any calendar month, and accumulates more than 1000 kg of hazardous waste at any time

Owner/Operator Summary:

Owner/operator name: CHARLES SIROONIAN
Owner/operator address: 13780 IMPERIAL HWY
SANTA FE SPRINGS, CA 90670
Owner/operator country: Not reported
Owner/operator telephone: (310) 921-9974
Legal status: Private
Owner/Operator Type: Owner
Owner/Op start date: Not reported
Owner/Op end date: Not reported

Handler Activities Summary:

U.S. importer of hazardous waste: Unknown
Mixed waste (haz. and radioactive): Unknown
Recycler of hazardous waste: No
Transporter of hazardous waste: No
Treater, storer or disposer of HW: No
Underground injection activity: No
On-site burner exemption: Unknown
Furnace exemption: Unknown
Used oil fuel burner: No
Used oil processor: No
User oil refiner: No
Used oil fuel marketer to burner: No
Used oil Specification marketer: No
Used oil transfer facility: No
Used oil transporter: No
Off-site waste receiver: Commercial status unknown

Historical Generators:

Date form received by agency: 09/07/1994
Facility name: PACIFIC RAIL INDUSTRIES
Classification: Large Quantity Generator

Violation Status: No violations found

FINDS:

Other Pertinent Environmental Activity Identified at Site

RCRAInfo is a national information system that supports the Resource Conservation and Recovery Act (RCRA) program through the tracking of events and activities related to facilities that generate, transport, and treat, store, or dispose of hazardous waste. RCRAInfo allows RCRA program staff to track the notification, permit, compliance, and corrective action activities required under RCRA.

MAP FINDINGS
FOCUS MAP 10

Map ID	Site	Database(s)	EPA ID Number
--------	------	-------------	---------------

PACIFIC RAIL SALE PARCEL (Continued)

1000905447

HAZNET:

Gepaid:	CAL000177441
Contact:	LENNY LA ROCCO
Telephone:	9093701318
Facility Addr2:	Not reported
Mailing Name:	Not reported
Mailing Address:	13780 E IMPERIAL HWY
Mailing City,St,Zip:	SANTA FE SPRINGS, CA 906704823
Gen County:	San Bernardino
TSD EPA ID:	CAT000646117
TSD County:	Kings
Waste Category:	Contaminated soil from site clean-ups
Disposal Method:	Disposal, Land Fill
Tons:	23.59
Facility County:	Not reported
Gepaid:	CAL000177441
Contact:	LENNY LA ROCCO
Telephone:	9093701318
Facility Addr2:	Not reported
Mailing Name:	Not reported
Mailing Address:	13780 E IMPERIAL HWY
Mailing City,St,Zip:	SANTA FE SPRINGS, CA 906704823
Gen County:	San Bernardino
TSD EPA ID:	CAT000646117
TSD County:	Kings
Waste Category:	Contaminated soil from site clean-ups
Disposal Method:	Disposal, Land Fill
Tons:	23.59
Facility County:	Not reported
Gepaid:	CAL000177441
Contact:	PACIFIC RAIL INDUSTRIES
Telephone:	5629219974
Facility Addr2:	Not reported
Mailing Name:	Not reported
Mailing Address:	13780 E IMPERIAL HWY
Mailing City,St,Zip:	SANTA FE SPRINGS, CA 906704823
Gen County:	San Bernardino
TSD EPA ID:	CAD008252405
TSD County:	Los Angeles
Waste Category:	Aqueous solution with 10% or more total organic residues
Disposal Method:	Recycler
Tons:	7.5060
Facility County:	San Bernardino
Gepaid:	CAL000177441
Contact:	PACIFIC RAIL INDUSTRIES
Telephone:	5629219974
Facility Addr2:	Not reported
Mailing Name:	Not reported
Mailing Address:	13780 E IMPERIAL HWY
Mailing City,St,Zip:	SANTA FE SPRINGS, CA 906704823
Gen County:	San Bernardino
TSD EPA ID:	CAD000633164
TSD County:	Imperial
Waste Category:	Contaminated soil from site clean-ups

MAP FINDINGS
FOCUS MAP 10

Map ID Site Database(s) EPA ID Number

PACIFIC RAIL SALE PARCEL (Continued)

1000905447

Disposal Method: Disposal, Land Fill
Tons: 11.7992
Facility County: San Bernardino

Gepaid: CAL000177441
Contact: LENNY LA ROCCO
Telephone: 9093701318
Facility Addr2: Not reported
Mailing Name: Not reported
Mailing Address: 14150 VINE PLACE
Mailing City,St,Zip: CERRITOS, CA 907030000
Gen County: San Bernardino
TSD EPA ID: CAT000646117
TSD County: Kings
Waste Category: Contaminated soil from site clean-ups
Disposal Method: Disposal, Land Fill
Tons: 1.68
Facility County: San Bernardino

[Click this hyperlink](#) while viewing on your computer to access
12 additional CA_HAZNET: record(s) in the EDR Site Report.

San Bern. Co. Permit:

Region: SAN BERNARDINO
Facility ID: FA0005195
Owner: SIROONIAN, CHARLES B.
Permit Number: PT0013051
Permit Category: UST OWNERSHIP/OPERATING PERMIT (PER UST)
Facility Status: INACTIVE
Expiration Date: 11/30/2002 12:00:00AM

Region: SAN BERNARDINO
Facility ID: FA0005195
Owner: SIROONIAN, CHARLES B.
Permit Number: PT0013050
Permit Category: UST OWNERSHIP/OPERATING PERMIT (PER UST)
Facility Status: INACTIVE
Expiration Date: 11/30/2002 12:00:00AM

Region: SAN BERNARDINO
Facility ID: FA0005195
Owner: SIROONIAN, CHARLES B.
Permit Number: PT0013059
Permit Category: UST OWNERSHIP/OPERATING PERMIT (PER UST)
Facility Status: INACTIVE
Expiration Date: 1/31/2003 12:00:00AM

Region: SAN BERNARDINO
Facility ID: FA0005195
Owner: SIROONIAN, CHARLES B.
Permit Number: PT0015978
Permit Category: ABOVEGROUND PETROLEUM STORAGE (AST) (SPCC)
Facility Status: ACTIVE
Expiration Date: 11/30/2008 12:00:00AM

Region: SAN BERNARDINO
Facility ID: FA0005195

MAP FINDINGS
FOCUS MAP 10

Map ID	Site	Database(s)	EPA ID Number
--------	------	-------------	---------------

PACIFIC RAIL SALE PARCEL (Continued)

1000905447

Owner: SIROONIAN, CHARLES B.
Permit Number: PT0018850
Permit Category: APPLIANCE RECYCLER
Facility Status: ACTIVE
Expiration Date: 11/30/2006 12:00:00AM

Region: SAN BERNARDINO
Facility ID: FA0005195
Owner: SIROONIAN, CHARLES B.
Permit Number: PT0006339
Permit Category: GENERATOR - 11-25 EMPLOYEES
Facility Status: ACTIVE
Expiration Date: 11/30/2008 12:00:00AM

Region: SAN BERNARDINO
Facility ID: FA0005195
Owner: SIROONIAN, CHARLES B.
Permit Number: PT0006338
Permit Category: HAZMAT HANDLER 11-25 EMPLOYEES
Facility Status: ACTIVE
Expiration Date: 11/30/2008 12:00:00AM

CA WDS:

Facility ID: Santa Ana River 36I012903
Facility Type: Industrial - Facility that treats and/or disposes of liquid or semisolid wastes from any servicing, producing, manufacturing or processing operation of whatever nature, including mining, gravel washing, geothermal operations, air conditioning, ship building and repairing, oil production, storage and disposal operations, water pumping.
Facility Status: Active - Any facility with a continuous or seasonal discharge that is under Waste Discharge Requirements.
NPDES Number: CAS000001 The 1st 2 characters designate the state. The remaining 7 are assigned by the Regional Board
Subregion: 8
Facility Telephone: Not reported
Facility Contact: Not reported
Agency Name: PACIFIC RAIL INDUSTRIES
Agency Address: Not reported
Agency City,St,Zip: 0
Agency Contact: Not reported
Agency Telephone: Not reported
Agency Type: Private
SIC Code: 0
SIC Code 2: Not reported
Primary Waste: Not reported
Primary Waste Type: Not reported
Secondary Waste: Not reported
Secondary Waste Type: Not reported
Design Flow: 0
Baseline Flow: 0
Reclamation: Not reported
POTW: Not reported
Treat To Water: Minor Threat to Water Quality. A violation of a regional board order should cause a relatively minor impairment of beneficial uses compared to a major or minor threat. Not: All nurds without a TTWQ will be considered a minor threat to water quality unless coded at a higher

MAP FINDINGS
FOCUS MAP 10

Map ID	Site	Database(s)	EPA ID Number
--------	------	-------------	---------------

PACIFIC RAIL SALE PARCEL (Continued)

1000905447

Complexity: Level. A Zero (0) may be used to code those NURDS that are found to represent no threat to water quality.
Category C - Facilities having no waste treatment systems, such as cooling water dischargers or those who must comply through best management practices, facilities with passive waste treatment and disposal systems, such as septic systems with subsurface disposal, or dischargers having waste storage systems with land disposal such as dairy waste ponds.

279

**785 M STREET, SALE PARCEL
COLTON, CA 92324**

**RCRA-LQG 1007200561
CAP000091637**

RCRA-LQG:

Date form received by agency: 02/27/2002
Facility name: Not reported
Facility address: 785 M STREET, SALE PARCEL
COLTON, CA 92324
EPA ID: CAP000091637
Mailing address: 1416 DODGE STREET, ROOM 930
OMAHA, NE 68179
Contact: NORMAN D SILER
Contact address: Not reported
Not reported
Contact country: Not reported
Contact telephone: (402) 271-4327
Contact email: NDSILER@UP.COM
EPA Region: Not reported
Classification: Large Quantity Generator
Description: Handler: generates 1,000 kg or more of hazardous waste during any calendar month; or generates more than 1 kg of acutely hazardous waste during any calendar month; or generates more than 100 kg of any residue or contaminated soil, waste or other debris resulting from the cleanup of a spill, into or on any land or water, of acutely hazardous waste during any calendar month; or generates 1 kg or less of acutely hazardous waste during any calendar month, and accumulates more than 1 kg of acutely hazardous waste at any time; or generates 100 kg or less of any residue or contaminated soil, waste or other debris resulting from the cleanup of a spill, into or on any land or water, of acutely hazardous waste during any calendar month, and accumulates more than 100 kg of that material at any time

Handler Activities Summary:

U.S. importer of hazardous waste: No
Mixed waste (haz. and radioactive): No
Recycler of hazardous waste: Unknown
Transporter of hazardous waste: Unknown
Treater, storer or disposer of HW: No
Underground injection activity: Unknown
On-site burner exemption: Unknown
Furnace exemption: Unknown
Used oil fuel burner: No
Used oil processor: No
User oil refiner: No
Used oil fuel marketer to burner: No
Used oil Specification marketer: No
Used oil transfer facility: No

MAP FINDINGS
FOCUS MAP 10

Map ID	Site	Database(s)	EPA ID Number
	<p>(Continued)</p> <p>Used oil transporter: No Off-site waste receiver: Commercial status unknown</p> <p>Universal Waste Summary:</p> <p>Waste type: Batteries Accumulated waste on-site: Unknown Generated waste on-site: Unknown</p> <p>Waste type: Lamps Accumulated waste on-site: Unknown Generated waste on-site: Unknown</p> <p>Waste type: Pesticides Accumulated waste on-site: Unknown Generated waste on-site: Unknown</p> <p>Waste type: Thermostats Accumulated waste on-site: Unknown Generated waste on-site: Unknown</p> <p>Hazardous Waste Summary:</p> <p>Waste code: 181 Waste name: 181</p> <p>Waste code: D008 Waste name: LEAD</p> <p>Violation Status: No violations found</p>		1007200561
279	<p>790 E. "M" ST. 790 E. "M" ST. COLTON, CA 92324</p>	ERNS	90172503 N/A
<p>Click this hyperlink while viewing on your computer to access additional ERNS detail in the EDR Site Report.</p>			
279	<p>COLTON MUFFLER 808 E M ST COLTON, CA 92324</p>	SWEEPS UST	S106924811 N/A
	<p>SWEEPS UST:</p> <p>Status: A Comp Number: 13605 Number: 9 Board Of Equalization: 44-020481 Ref Date: 03-24-92 Act Date: 03-24-92 Created Date: 09-07-88 Tank Status: A Owner Tank Id: Not reported Swrcb Tank Id: 36-000-013605-000001 Actv Date: 09-07-88 Capacity: 1 Tank Use: UNKNOWN</p>		

MAP FINDINGS
FOCUS MAP 10

Map ID	Site	Database(s)	EPA ID Number
	COLTON MUFFLER (Continued)		S106924811
	Stg: P Content: UNKNOWN Number Of Tanks: 1		
281	COLTON AUTO SERVICE, INC 455 S LA CADENA DR COLTON, CA 92324	San Bern. Co. Permit	S104763261 N/A
	San Bern. Co. Permit: Region: SAN BERNARDINO Facility ID: FA0000262 Owner: COLTON AUTO SERVICE Permit Number: PT0017760 Permit Category: SPECIAL HANDLER Facility Status: ACTIVE Expiration Date: 10/31/2008 12:00:00AM Region: SAN BERNARDINO Facility ID: FA0000262 Owner: COLTON AUTO SERVICE Permit Number: PT0003997 Permit Category: SPECIAL GENERATOR(B) Facility Status: ACTIVE Expiration Date: 10/31/2008 12:00:00AM		
284	1600 COOLEY DRIVE COLTON, CA	CHMIRS	S109036510 N/A
	CHMIRS: OES Incident Number: 07-4739 OES notification: 8/7/2007 02:04:41 PM OES Date: Not reported OES Time: Not reported Incident Date: Not reported Date Completed: Not reported Property Use: Not reported Agency Id Number: Not reported Agency Incident Number: Not reported Time Notified: Not reported Time Completed: Not reported Surrounding Area: Not reported Estimated Temperature: Not reported Property Management: Not reported Special Studies 1: Not reported Special Studies 2: Not reported Special Studies 3: Not reported Special Studies 4: Not reported Special Studies 5: Not reported Special Studies 6: Not reported More Than Two Substances Involved?: Not reported Resp Agncy Personel # Of Decontaminated: Not reported Responding Agency Personel # Of Injuries: Not reported Responding Agency Personel # Of Fatalities: Not reported Others Number Of Decontaminated: Not reported Others Number Of Injuries: Not reported		

MAP FINDINGS
FOCUS MAP 10

Map ID Site Database(s) EPA ID Number

(Continued)

S109036510

Others Number Of Fatalities:	Not reported
Vehicle Make/year:	Not reported
Vehicle License Number:	Not reported
Vehicle State:	Not reported
Vehicle Id Number:	Not reported
CA/DOT/PUC/ICC Number:	Not reported
Company Name:	Not reported
Reporting Officer Name/ID:	Not reported
Report Date:	Not reported
Comments:	Not reported
Facility Telephone:	Not reported
Waterway Involved:	Not reported
Waterway:	Not reported
Spill Site:	Not reported
Cleanup By:	Reporting Party
Containment:	Not reported
What Happened:	Not reported
Type:	Not reported
Measure:	Not reported
Other:	Not reported
Date/Time:	Not reported
Year:	2007
Agency:	Spaters Bros. Market
Incident Date:	8/6/2007 12:00:00 AM
Admin Agency:	Not reported
Amount:	Not reported
Contained:	Yes
Site Type:	Merchant/Business
E Date:	Not reported
Substance:	Bleach
Quantity Released:	Not reported
BBLS:	0
Cups:	0
CUFT:	0
Gallons:	5
Grams:	0
Pounds:	0
Liters:	0
Ounces:	0
Pints:	0
Quarts:	0
Sheen:	0
Tons:	0
Unknown:	0
Description:	Not reported
Evacuations:	0
Number of Injuries:	0
Number of Fatalities:	0
Description:	Five 96 oz. bottles of bleach broke, causing this spill. This occurred at the distribution center.

MAP FINDINGS
FOCUS MAP 10

Map ID	Site	Database(s)	EPA ID Number
284	STATER BROS MARKETS 1601 COOLEY DR COLTON, CA 92324	San Bern. Co. Permit	S104770649 N/A
	San Bern. Co. Permit: Region: SAN BERNARDINO Facility ID: FA0006448 Owner: STATER BROS. MARKETS Permit Number: PT0006141 Permit Category: HAZMAT HANDLER 0-10 EMPLOYEES (W/GEN PRMT) Facility Status: ACTIVE Expiration Date: 8/31/2008 12:00:00AM Region: SAN BERNARDINO Facility ID: FA0006448 Owner: STATER BROS. MARKETS Permit Number: PT0019104 Permit Category: GENERATOR - 0-10 EMPLOYEES Facility Status: ACTIVE Expiration Date: 8/31/2008 12:00:00AM		
284	1601 COOLEY DRIVE COLTON, CA	CHMIRS	S109036522 N/A
	CHMIRS: OES Incident Number: 07-4722 OES notification: 8/7/2007 12:29:13 AM OES Date: Not reported OES Time: Not reported Incident Date: Not reported Date Completed: Not reported Property Use: Not reported Agency Id Number: Not reported Agency Incident Number: Not reported Time Notified: Not reported Time Completed: Not reported Surrounding Area: Not reported Estimated Temperature: Not reported Property Management: Not reported Special Studies 1: Not reported Special Studies 2: Not reported Special Studies 3: Not reported Special Studies 4: Not reported Special Studies 5: Not reported Special Studies 6: Not reported More Than Two Substances Involved?: Not reported Resp Agency Personel # Of Decontaminated: Not reported Responding Agency Personel # Of Injuries: Not reported Responding Agency Personel # Of Fatalities: Not reported Others Number Of Decontaminated: Not reported Others Number Of Injuries: Not reported Others Number Of Fatalities: Not reported Vehicle Make/year: Not reported Vehicle License Number: Not reported Vehicle State: Not reported Vehicle Id Number: Not reported CA/DOT/PUC/ICC Number: Not reported Company Name: Not reported Reporting Officer Name/ID: Not reported		

MAP FINDINGS
FOCUS MAP 10

Map ID Site Database(s) EPA ID Number

(Continued)

S109036522

Report Date: Not reported
 Comments: Not reported
 Facility Telephone: Not reported
 Waterway Involved: Not reported
 Waterway: Not reported
 Spill Site: Not reported
 Cleanup By: Reporting Party
 Containment: Not reported
 What Happened: Not reported
 Type: Not reported
 Measure: Not reported
 Other: Not reported
 Date/Time: Not reported
 Year: 2007
 Agency: Stader Bros Market
 Incident Date: 8/7/2007 12:00:00 AM
 Admin Agency: San Bernardino County Health Department
 Amount: Not reported
 Contained: Yes
 Site Type: Road
 E Date: Not reported
 Substance: Bleach
 Quantity Released: Not reported
 BBLs: 0
 Cups: 0
 CUFT: 0
 Gallons: 0.000000
 Grams: 0
 Pounds: 0
 Liters: 0
 Ounces: 480
 Pints: 0
 Quarts: 0
 Sheen: 0
 Tons: 0
 Unknown: 0
 Description: Not reported
 Evacuations: 0
 Number of Injuries: 0
 Number of Fatalities: 0
 Description: A fork lift operator was putting a pallet away and three boxes of the product fell off the pallet. 5 bottles at 96 oz per bottle leaked.

285

1801 COOLEY DRIVE
COLTON, CA

CHMIRS S109036820
N/A

CHMIRS:
 OES Incident Number: 07-3040
 OES notification: 5/18/2007 11:49:34 AM
 OES Date: Not reported
 OES Time: Not reported
 Incident Date: Not reported
Date Completed: Not reported
 Property Use: Not reported
 Agency Id Number: Not reported
 Agency Incident Number: Not reported
 Time Notified: Not reported

MAP FINDINGS
FOCUS MAP 10

Map ID Site Database(s) EPA ID Number

(Continued)

S109036820

Time Completed: Not reported
Surrounding Area: Not reported
Estimated Temperature: Not reported
Property Management: Not reported
Special Studies 1: Not reported
Special Studies 2: Not reported
Special Studies 3: Not reported
Special Studies 4: Not reported
Special Studies 5: Not reported
Special Studies 6: Not reported
More Than Two Substances Involved?: Not reported
Resp Agncy Personel # Of Decontaminated: Not reported
Responding Agency Personel # Of Injuries: Not reported
Responding Agency Personel # Of Fatalities: Not reported
Others Number Of Decontaminated: Not reported
Others Number Of Injuries: Not reported
Others Number Of Fatalities: Not reported
Vehicle Make/year: Not reported
Vehicle License Number: Not reported
Vehicle State: Not reported
Vehicle Id Number: Not reported
CA/DOT/PUC/ICC Number: Not reported
Company Name: Not reported
Reporting Officer Name/ID: Not reported
Report Date: Not reported
Comments: Not reported
Facility Telephone: Not reported
Waterway Involved: Not reported
Waterway: Not reported
Spill Site: Not reported
Cleanup By: Reporting Party
Containment: Not reported
What Happened: Not reported
Type: Not reported
Measure: Not reported
Other: Not reported
Date/Time: Not reported
Year: 2007
Agency: Stater Brothers Market
Incident Date: 5/5/2007 12:00:00 AM
Admin Agency: San Bernardino County Health Department
Amount: Not reported
Contained: Yes
Site Type: Merchant/Business
E Date: Not reported
Substance: Household Bleach
Quantity Released: Not reported
BBLS: 0
Cups: 0
CUFT: 0
Gallons: 360
Grams: 0
Pounds: 0
Liters: 0
Ounces: 0
Pints: 0
Quarts: 0

MAP FINDINGS
FOCUS MAP 10

Map ID	Site	Database(s)	EPA ID Number
	(Continued)		S109036820
	Sheen: 0 Tons: 0 Unknown: 0 Description: Not reported Evacuations: 0 Number of Injuries: 0 Number of Fatalities: 0 Description: Containers of bleach were double stacked in warehouse of 24 pallets. The bottom of pallet failed and caused the stack to fall over.		
285	STATER BROS. MARKETS 1801 E COOLEY DR COLTON, CA 92324	San Bern. Co. Permit	S104905607 N/A
	San Bern. Co. Permit: Region: SAN BERNARDINO Facility ID: FA0006451 Owner: STATER BROS. MARKETS Permit Number: PT0013593 Permit Category: EPCRA FACILITY (RIGHT TO KNOW PLAN) Facility Status: ACTIVE Expiration Date: 1/31/2009 12:00:00AM Region: SAN BERNARDINO Facility ID: FA0006451 Owner: STATER BROS. MARKETS Permit Number: PT0008169 Permit Category: HAZMAT HANDLER 0-10 EMPLOYEES Facility Status: ACTIVE Expiration Date: 1/31/2009 12:00:00AM		
286	CUTTING EDGE SUPPLY 234 O ST COLTON, CA 92324	San Bern. Co. Permit	LUST Cortese N/A S102038780
	LUST: Region: STATE Status: Case Closed Chemical: Unleaded Gasoline Local Case #: 92035 Case Number: 083602173T Qty Leaked: Not reported Abate Method: Not reported Case Type: Soil only Cross Street: Not reported Enf Type: Not reported Funding: CLOS How Discovered: Tank Closure How Stopped: Not reported Leak Cause: UNK Leak Source: UNK Global Id: T0607100263 Stop Date: 1992-07-17 00:00:00 Confirm Leak: 1992-08-07 00:00:00 Workplan: 1992-07-17 00:00:00 Prelim Assess: Not reported		

MAP FINDINGS
FOCUS MAP 10

Map ID Site Database(s) EPA ID Number

CUTTING EDGE SUPPLY (Continued)

S102038780

Pollution Char: Not reported
 Remed Plan: Not reported
 Remed Action: Not reported
 Monitoring: Not reported
 Report Date: 1992-11-10 00:00:00
 Discover Date: 1992-07-17 00:00:00
 Enforcement Dt: Not reported
 Release Date: 1992-07-17 00:00:00
 Review Date: Not reported
 Enter Date: Not reported
 MTBE Date: Not reported
 GW Qualifier: Not reported
 Soil Qualifier: Not reported
 Max MTBE GW ppb: Not reported
 Max MTBE Soil ppb: Not reported
 County: 36
 Org Name: Not reported
 Reg Board: Santa Ana Region
 Contact Person: Not reported
 Responsible Party: CUTTING EDGE SUPPLY
 RP Address: 234 O STREET, EAST, COLTON CA 92324
 Interim: Not reported
 Oversight Prgm: LUST
 MTBE Class: *
 MTBE Conc: 0
 MTBE Fuel: 1
 MTBE Tested: Site NOT Tested for MTBE.Includes Unknown and Not Analyzed.
 Staff: VJB
 Staff Initials: CR2
 Lead Agency: Local Agency
 Local Agency: 36000L
 Hydr Basin #: UPPER SANTA ANA VALL
 Beneficial: Not reported
 Priority: Not reported
 Cleanup Fund Id: Not reported
 Work Suspended: Not reported
 Operator: Not reported
 Water System Name: Not reported
 Well Name: Not reported
 Distance To Lust: 0
 Waste Discharge Global ID: Not reported
 Waste Disch Assigned Name: Not reported
 Summary: Not reported

LUST:

Region: 8
 Case Type: Soil only
 Cross Street: Not reported
 Enf Type: CLOS
 Funding: Not reported
 How Discovered: Tank Closure
 How Stopped: Not reported
 Leak Cause: UNK
 Leak Source: UNK
 Global ID: T0607100263
 How Stopped Date: 7/17/1992
 Review Date: 8/7/1992

MAP FINDINGS
FOCUS MAP 10

Map ID Site Database(s) EPA ID Number

CUTTING EDGE SUPPLY (Continued)

S102038780

Workplan: 7/17/1992
Prelim Assess: Not reported
Pollution Char: Not reported
Remed Plan: Not reported
Remed Action: Not reported
Monitoring: Not reported
Close Date: 11/10/1992
Discover Date: 7/17/1992
Enforcement Date: Not reported
Review Date: Not reported
Enter Date: Not reported
MTBE Date: Not reported
GW Qualifies: Not reported
Soil Qualifies: Not reported
Max MTBE GW: Not reported
Max MTBE Soil: Not reported
County: San Bernardino
Operator: Not reported
Regional Board: 08
Facility Status: Case Closed
Substance: 12031
Facility Contact: Not reported
Interim: Not reported
Oversite Program: LUST
Latitude: 34.0595562
Longitude: -117.3236281
MTBE Concentration: 0
MTBE Fuel: 1
MTBE Tested: NT
Staff: VJJ
Staff Initials: CR2
Lead Agency: Local Agency
Local Agency: 36000L
Hydr Basin #: UPPER SANTA ANA VALL
Beneficial: Not reported
Priority: Not reported
Cleanup Fund Id: Not reported
Work Suspended: Not reported
Local Case Num: 92035
Case Number: 083602173T
Qty Leaked: Not reported
Abate Method: Not reported
MTBE Class: *
Summary: Not reported

Cortese:
Region: CORTESE
Facility Addr2: 234 O ST

San Bern. Co. Permit:
Region: SAN BERNARDINO
Facility ID: FA0002581
Owner: BRENNER, JOHN
Permit Number: PT0002539
Permit Category: SPECIAL HANDLER
Facility Status: ACTIVE

MAP FINDINGS
FOCUS MAP 10

Map ID	Site	Database(s)	EPA ID Number
--------	------	-------------	---------------

CUTTING EDGE SUPPLY (Continued)

S102038780

Expiration Date: 12/31/2008 12:00:00AM

Region: SAN BERNARDINO
Facility ID: FA0002581
Owner: BRENNER, JOHN
Permit Number: PT0002540
Permit Category: SPECIAL GENERATOR(B)
Facility Status: ACTIVE
Expiration Date: 12/31/2008 12:00:00AM

286

BLACK DIAMOND MACHINE AND REPAIR
234 E O
COLTON, CA 92324

RCRA-SQG 1000336784
FINDS CAD008377749
HAZNET
HIST UST
SWEEPS UST

RCRA-SQG:

Date form received by agency: 12/09/1994
Facility name: BLACK DIAMOND MACHINE AND REPAIR
Facility address: 234 E O
COLTON, CA 92324
EPA ID: CAD008377749
Contact: RODNEY MANSFIELD
Contact address: 234 E O
COLTON, CA 92324
Contact country: US
Contact telephone: (909) 825-4175
Contact email: Not reported
EPA Region: 09
Classification: Small Small Quantity Generator
Description: Handler: generates more than 100 and less than 1000 kg of hazardous waste during any calendar month and accumulates less than 6000 kg of hazardous waste at any time; or generates 100 kg or less of hazardous waste during any calendar month, and accumulates more than 1000 kg of hazardous waste at any time

Owner/Operator Summary:

Owner/operator name: BLACK DIAMOND MACHINE AND REPAIR
Owner/operator address: 234 E O ST
COLTON, CA 92324
Owner/operator country: Not reported
Owner/operator telephone: (909) 825-4175
Legal status: Private
Owner/Operator Type: Owner
Owner/Op start date: Not reported
Owner/Op end date: Not reported

Owner/operator name: NOT REQUIRED
Owner/operator address: NOT REQUIRED
NOT REQUIRED, ME 99999
Owner/operator country: Not reported
Owner/operator telephone: (415) 555-1212
Legal status: Private
Owner/Operator Type: Operator
Owner/Op start date: Not reported
Owner/Op end date: Not reported

MAP FINDINGS
FOCUS MAP 10

Map ID Site Database(s) EPA ID Number

BLACK DIAMOND MACHINE AND REPAIR (Continued)

1000336784

Handler Activities Summary:

U.S. importer of hazardous waste: Unknown
Mixed waste (haz. and radioactive): Unknown
Recycler of hazardous waste: No
Transporter of hazardous waste: No
Treater, storer or disposer of HW: No
Underground injection activity: No
On-site burner exemption: Unknown
Furnace exemption: Unknown
Used oil fuel burner: No
Used oil processor: No
User oil refiner: No
Used oil fuel marketer to burner: No
Used oil Specification marketer: No
Used oil transfer facility: No
Used oil transporter: No
Off-site waste receiver: Commercial status unknown

Violation Status: No violations found

FINDS:

Other Pertinent Environmental Activity Identified at Site

RCRAInfo is a national information system that supports the Resource Conservation and Recovery Act (RCRA) program through the tracking of events and activities related to facilities that generate, transport, and treat, store, or dispose of hazardous waste. RCRAInfo allows RCRA program staff to track the notification, permit, compliance, and corrective action activities required under RCRA.

HAZNET:

Gepaid: CAD008377749
Contact: MAYON FOODS CO
Telephone: 0000000000
Facility Addr2: Not reported
Mailing Name: Not reported
Mailing Address: PO BOX 565
Mailing City,St,Zip: COLTON, CA 923240000
Gen County: San Bernardino
TSD EPA ID: CAT000613927
TSD County: San Bernardino
Waste Category: Aqueous solution with less than 10% total organic residues
Disposal Method: Transfer Station
Tons: .3584
Facility County: San Bernardino

Gepaid: CAD008377749
Contact: UNDELIVERABLE PER SURVEY
Telephone: Not reported
Facility Addr2: Not reported
Mailing Name: Not reported
Mailing Address: PO BOX 565
Mailing City,St,Zip: COLTON, CA 923240000
Gen County: San Bernardino
TSD EPA ID: Not reported
TSD County: San Bernardino

MAP FINDINGS
FOCUS MAP 10

Map ID Site Database(s) EPA ID Number

BLACK DIAMOND MACHINE AND REPAIR (Continued)

1000336784

Waste Category: Aqueous solution with less than 10% total organic residues
Disposal Method: Transfer Station
Tons: 0.15
Facility County: Not reported

Gepaid: CAD008377749
Contact: MAYON FOODS CO
Telephone: 0000000000
Facility Addr2: Not reported
Mailing Name: Not reported
Mailing Address: PO BOX 565
Mailing City,St,Zip: COLTON, CA 923240000
Gen County: San Bernardino
TSD EPA ID: CAT000613927
TSD County: San Bernardino
Waste Category: Aqueous solution with less than 10% total organic residues
Disposal Method: Transfer Station
Tons: 0.7213
Facility County: San Bernardino

HIST UST:

Region: STATE
Facility ID: 00000005963
Facility Type: Other
Other Type: CO CARS & TRUCKS ONL
Total Tanks: 0001
Contact Name: CARL M. CAPPS OWNER
Telephone: 7148254014
Owner Name: MAYON FOODS CO.
Owner Address: 234 EAST "O" STREET
Owner City,St,Zip: COLTON, CA 92324

Tank Num: 001
Container Num: 1
Year Installed: Not reported
Tank Capacity: 00005000
Tank Used for: PRODUCT
Type of Fuel: UNLEADED
Tank Construction: Not reported
Leak Detection: Stock Inventor

SWEEPS UST:

Status: A
Comp Number: 5963
Number: 9
Board Of Equalization: 44-019915
Ref Date: 03-24-92
Act Date: 03-24-92
Created Date: 02-29-88
Tank Status: A
Owner Tank Id: 1
Swrcb Tank Id: 36-000-005963-000001
Actv Date: 07-01-85
Capacity: 5000
Tank Use: M.V. FUEL
Stg: P

MAP FINDINGS
FOCUS MAP 10

Map ID	Site	Database(s)	EPA ID Number
	BLACK DIAMOND MACHINE AND REPAIR (Continued)		1000336784
	Content: REG UNLEADED Number Of Tanks: 1		
286	CUTTING EDGE SUPPLY 234 EAST O ST COLTON, CA 92324	HAZNET	S107144556 N/A
	HAZNET: Gepaid: CAD008377749 Contact: ENVIRONMENTAL MANAGER Telephone: 7148254175 Facility Addr2: Not reported Mailing Name: Not reported Mailing Address: PO BOX 565 Mailing City,St,Zip: COLTON, CA 923240000 Gen County: San Bernardino TSD EPA ID: CAT000613927 TSD County: San Bernardino Waste Category: Aqueous solution with less than 10% total organic residues Disposal Method: Transfer Station Tons: 0.97 Facility County: Not reported		
	Gepaid: CAD008377749 Contact: ENVIRONMENTAL MANAGER Telephone: 7148254175 Facility Addr2: Not reported Mailing Name: Not reported Mailing Address: PO BOX 565 Mailing City,St,Zip: COLTON, CA 923240000 Gen County: San Bernardino TSD EPA ID: CAT000613927 TSD County: San Bernardino Waste Category: Aqueous solution with less than 10% total organic residues Disposal Method: Transfer Station Tons: 0.1 Facility County: San Bernardino		
	Gepaid: CAD008377749 Contact: ENVIRONMENTAL MANAGER Telephone: 7148254175 Facility Addr2: Not reported Mailing Name: Not reported Mailing Address: PO BOX 565 Mailing City,St,Zip: COLTON, CA 923240000 Gen County: San Bernardino TSD EPA ID: CAT000613927 TSD County: San Bernardino Waste Category: Aqueous solution with less than 10% total organic residues Disposal Method: Transfer Station Tons: 0.25 Facility County: San Bernardino		
	Gepaid: CAD008377749 Contact: ENVIRONMENTAL MANAGER Telephone: 7148254175 Facility Addr2: Not reported Mailing Name: Not reported		

MAP FINDINGS
FOCUS MAP 10

Map ID	Site	Database(s)	EPA ID Number
--------	------	-------------	---------------

CUTTING EDGE SUPPLY (Continued)

S107144556

Mailing Address: PO BOX 565
Mailing City,St,Zip: COLTON, CA 923240000
Gen County: San Bernardino
TSD EPA ID: CAT000613927
TSD County: San Bernardino
Waste Category: Aqueous solution with less than 10% total organic residues
Disposal Method: Transfer Station
Tons: 0.97
Facility County: Not reported

[Click this hyperlink](#) while viewing on your computer to access
-1 additional CA_HAZNET: record(s) in the EDR Site Report.

287

**AMERICAN METAL PRODUCTS
1901 E COOLEY DR
COLTON, CA 92324**

**HAZNET S106094238
N/A**

HAZNET:

Gepaid: CAP000111450
Contact: Javier Cevallos
Telephone: 8008251894
Facility Addr2: Not reported
Mailing Name: Not reported
Mailing Address: 1901 E Cooley Dr
Mailing City,St,Zip: Colton, CA 92324
Gen County: San Bernardino
TSD EPA ID: Not reported
TSD County: Los Angeles
Waste Category: Alkaline solution without metals (pH > 12.5)
Disposal Method: Treatment, Tank
Tons: 3.50
Facility County: Not reported

Gepaid: CAP000111450
Contact: Javier Cevallos
Telephone: 8008251894
Facility Addr2: Not reported
Mailing Name: Not reported
Mailing Address: 1901 E Cooley Dr
Mailing City,St,Zip: Colton, CA 92324
Gen County: San Bernardino
TSD EPA ID: Not reported
TSD County: Los Angeles
Waste Category: Liquids with pH <UN-> 2
Disposal Method: Treatment, Tank
Tons: 2.50
Facility County: Not reported

Gepaid: CAP000111450
Contact: Javier Cevallos
Telephone: 8008251894
Facility Addr2: Not reported
Mailing Name: Not reported
Mailing Address: 1901 E Cooley Dr
Mailing City,St,Zip: Colton, CA 92324
Gen County: San Bernardino
TSD EPA ID: Not reported
TSD County: Los Angeles

MAP FINDINGS
FOCUS MAP 10

Map ID	Site	Database(s)	EPA ID Number
--------	------	-------------	---------------

AMERICAN METAL PRODUCTS (Continued)

S106094238

Waste Category: Aqueous solution with less than 10% total organic residues
 Disposal Method: Recycler
 Tons: 0.45
 Facility County: Not reported

Gepaid: CAP000111450
 Contact: Javier Cevallos
 Telephone: 8008251894
 Facility Addr2: Not reported
 Mailing Name: Not reported
 Mailing Address: 1901 E Cooley Dr
 Mailing City,St,Zip: Colton, CA 92324
 Gen County: San Bernardino
 TSD EPA ID: Not reported
 TSD County: Los Angeles
 Waste Category: Other organic solids
 Disposal Method: Recycler
 Tons: 1.57
 Facility County: Not reported

[Click this hyperlink](#) while viewing on your computer to access
 -1 additional CA_HAZNET: record(s) in the EDR Site Report.

289

**DIETRICH INDUSTRIES INC
 2001 COOLEY DR
 COLTON, CA 92324**

**RCRA-SQG 1000819218
 FINDS CAD983651902
 HAZNET
 San Bern. Co. Permit**

RCRA-SQG:

Date form received by agency: 11/05/1992
 Facility name: DIETRICH INDUSTRIES INC
 Facility address: 2001 COOLEY DR
 COLTON, CA 92324
 EPA ID: CAD983651902
 Mailing address: COOLEY DR
 COLTON, CA 92324
 Contact: DONALD PFLUG
 Contact address: 2001 COOLEY DR
 COLTON, CA 92324
 Contact country: US
 Contact telephone: (714) 824-9717
 Contact email: Not reported
 EPA Region: 09
 Classification: Small Small Quantity Generator
 Description: Handler: generates more than 100 and less than 1000 kg of hazardous waste during any calendar month and accumulates less than 6000 kg of hazardous waste at any time; or generates 100 kg or less of hazardous waste during any calendar month, and accumulates more than 1000 kg of hazardous waste at any time

Owner/Operator Summary:

Owner/operator name: WILLIAM DIETRICH
 Owner/operator address: 500 GRANT ST STE 2226
 PITTSBURGH, PA 15219
 Owner/operator country: Not reported
 Owner/operator telephone: (412) 281-2805
 Legal status: Private

MAP FINDINGS
FOCUS MAP 10

Map ID Site Database(s) EPA ID Number

DIETRICH INDUSTRIES INC (Continued)

1000819218

Owner/Operator Type: Owner
Owner/Op start date: Not reported
Owner/Op end date: Not reported

Handler Activities Summary:

U.S. importer of hazardous waste: Unknown
Mixed waste (haz. and radioactive): Unknown
Recycler of hazardous waste: No
Transporter of hazardous waste: No
Treater, storer or disposer of HW: No
Underground injection activity: No
On-site burner exemption: Unknown
Furnace exemption: Unknown
Used oil fuel burner: No
Used oil processor: No
User oil refiner: No
Used oil fuel marketer to burner: No
Used oil Specification marketer: No
Used oil transfer facility: No
Used oil transporter: No
Off-site waste receiver: Commercial status unknown

Violation Status: No violations found

FINDS:

Other Pertinent Environmental Activity Identified at Site

California - Hazardous Waste Tracking System - Datamart

RCRAInfo is a national information system that supports the Resource Conservation and Recovery Act (RCRA) program through the tracking of events and activities related to facilities that generate, transport, and treat, store, or dispose of hazardous waste. RCRAInfo allows RCRA program staff to track the notification, permit, compliance, and corrective action activities required under RCRA.

HAZNET:

Gepaid: CAL000070984
Contact: DIETRICH INDUSTRIES INC
Telephone: 0000000000
Facility Addr2: Not reported
Mailing Name: Not reported
Mailing Address: 2001 E COOLEY DR
Mailing City,St,Zip: COLTON, CA 923246328
Gen County: San Bernardino
TSD EPA ID: CAD982444481
TSD County: San Bernardino
Waste Category: Latex waste
Disposal Method: Transfer Station
Tons: .6880
Facility County: San Bernardino

Gepaid: CAL000070984
Contact: DIETRICH INDUSTRIES INC
Telephone: 0000000000
Facility Addr2: Not reported

MAP FINDINGS
FOCUS MAP 10

Map ID	Site	Database(s)	EPA ID Number
--------	------	-------------	---------------

DIETRICH INDUSTRIES INC (Continued)

1000819218

Mailing Name:	Not reported
Mailing Address:	2001 E COOLEY DR
Mailing City,St,Zip:	COLTON, CA 923246328
Gen County:	San Bernardino
TSD EPA ID:	CAD982444481
TSD County:	San Bernardino
Waste Category:	Waste oil and mixed oil
Disposal Method:	Transfer Station
Tons:	.6672
Facility County:	San Bernardino
Gepaid:	CAL000070984
Contact:	DIETRICH INDUSTRIES INC
Telephone:	0000000000
Facility Addr2:	Not reported
Mailing Name:	Not reported
Mailing Address:	2001 E COOLEY DR
Mailing City,St,Zip:	COLTON, CA 923246328
Gen County:	San Bernardino
TSD EPA ID:	CAD982444481
TSD County:	San Bernardino
Waste Category:	Unspecified organic liquid mixture
Disposal Method:	Transfer Station
Tons:	1.9390
Facility County:	San Bernardino
Gepaid:	CAL000070984
Contact:	DIETRICH INDUSTRIES INC
Telephone:	0000000000
Facility Addr2:	Not reported
Mailing Name:	Not reported
Mailing Address:	2001 E COOLEY DR
Mailing City,St,Zip:	COLTON, CA 923246328
Gen County:	San Bernardino
TSD EPA ID:	CAT080025711
TSD County:	San Bernardino
Waste Category:	Waste oil and mixed oil
Disposal Method:	Recycler
Tons:	.4587
Facility County:	San Bernardino
Gepaid:	CAL000070984
Contact:	DIETRICH INDUSTRIES INC
Telephone:	0000000000
Facility Addr2:	Not reported
Mailing Name:	Not reported
Mailing Address:	2001 E COOLEY DR
Mailing City,St,Zip:	COLTON, CA 923246328
Gen County:	San Bernardino
TSD EPA ID:	CAT080025711
TSD County:	San Bernardino
Waste Category:	Waste oil and mixed oil
Disposal Method:	Not reported
Tons:	.6880
Facility County:	San Bernardino

MAP FINDINGS
FOCUS MAP 10

Map ID	Site	Database(s)	EPA ID Number
--------	------	-------------	---------------

DIETRICH INDUSTRIES INC (Continued)

1000819218

[Click this hyperlink](#) while viewing on your computer to access 37 additional CA_HAZNET: record(s) in the EDR Site Report.

San Bern. Co. Permit:

Region: SAN BERNARDINO
 Facility ID: FA0002739
 Owner: WORTHINGTON INDUSTRIES INC
 Permit Number: PT0006202
 Permit Category: SPECIAL GENERATOR(B)
 Facility Status: ACTIVE
 Expiration Date: 10/31/2008 12:00:00AM

Region: SAN BERNARDINO
 Facility ID: FA0002739
 Owner: WORTHINGTON INDUSTRIES INC
 Permit Number: PT0006201
 Permit Category: HAZMAT HANDLER 26-50 EMPLOYEES
 Facility Status: ACTIVE
 Expiration Date: 10/31/2008 12:00:00AM

289

**DIETRICH IND INC
 2001 E COOLEY DR
 COLTON, CA 92324**

CA WDS

**S106105290
 N/A**

CA WDS:

Facility ID: Santa Ana River 36I013265
 Facility Type: Industrial - Facility that treats and/or disposes of liquid or semisolid wastes from any servicing, producing, manufacturing or processing operation of whatever nature, including mining, gravel washing, geothermal operations, air conditioning, ship building and repairing, oil production, storage and disposal operations, water pumping.
 Facility Status: Active - Any facility with a continuous or seasonal discharge that is under Waste Discharge Requirements.
 NPDES Number: CAS000001 The 1st 2 characters designate the state. The remaining 7 are assigned by the Regional Board
 Subregion: 8
 Facility Telephone: 9098249717
 Facility Contact: BILL WICK
 Agency Name: DIETRICH IND INC
 Agency Address: 2001 E Cooley Dr
 Agency City,St,Zip: Colton 923246328
 Agency Contact: BILL WICK
 Agency Telephone: 9098249717
 Agency Type: ?
 SIC Code: 0
 SIC Code 2: Not reported
 Primary Waste: Not reported
 Primary Waste Type: Not reported
 Secondary Waste: Not reported
 Secondary Waste Type: Not reported
 Design Flow: 0
 Baseline Flow: 0
 Reclamation: Not reported
 POTW: Not reported
 Treat To Water: Minor Threat to Water Quality. A violation of a regional board order should cause a relatively minor impairment of beneficial uses compared

MAP FINDINGS
FOCUS MAP 10

Map ID	Site	Database(s)	EPA ID Number
	DIETRICH IND INC (Continued)		S106105290
	<p>to a major or minor threat. Not: All nurds without a TTWQ will be considered a minor threat to water quality unless coded at a higher Level. A Zero (0) may be used to code those NURDS that are found to represent no threat to water quality.</p> <p>Complexity: Category C - Facilities having no waste treatment systems, such as cooling water dischargers or those who must comply through best management practices, facilities with passive waste treatment and disposal systems, such as septic systems with subsurface disposal, or dischargers having waste storage systems with land disposal such as dairy waste ponds.</p>		
290	<p>655 S 7TH STREET COLTON, CA 92324</p> <p>CDL: Facility ID: 199810026 Date: 1998-10-06 00:00:00 Lab Type: Illegal Drug Lab (L) - location where an illegal drug lab was operated or drug lab equipment and/or materials were stored.</p>	CDL	S107535621 N/A
292	<p>ASHLEY FURNITURE INDUSTRIES INC 1601 DRIVERS WORLD PRKWY COLTON, CA 92324</p> <p>HAZNET: Gepaid: CAL000237934 Contact: JOE FREY/EX: 19 Telephone: 9098254900 Facility Addr2: Not reported Mailing Name: Not reported Mailing Address: 1601 DRIVERS WORLD PRKWY Mailing City, St, Zip: COLTON, CA 923240000 Gen County: San Bernardino TSD EPA ID: Not reported TSD County: 99 Waste Category: Unspecified aqueous solution Disposal Method: Not reported Tons: 0.1 Facility County: Not reported</p>	HAZNET	S105726044 N/A
292	<p>ASHLEY FURNITURE 1601 DRIVERS WORLD PKWY COLTON, CA 92324</p> <p>RCRA-SQG: Date form received by agency: 11/05/2001 Facility name: ASHLEY FURNITURE Facility address: 1601 DRIVERS WORLD PKWY COLTON, CA 92324 EPA ID: CAR000108514 Contact: JOE FREY Contact address: 1601 DRIVERS WORLD PKWY COLTON, CA 92324 Contact country: US</p>	RCRA-SQG FINDS HAZNET	1004678394 CAR000108514

MAP FINDINGS
FOCUS MAP 10

Map ID	Site	Database(s)	EPA ID Number
--------	------	-------------	---------------

ASHLEY FURNITURE (Continued)

1004678394

Contact telephone: (909) 841-2043
 Contact email: Not reported
 EPA Region: 09
 Classification: Small Small Quantity Generator
 Description: Handler: generates more than 100 and less than 1000 kg of hazardous waste during any calendar month and accumulates less than 6000 kg of hazardous waste at any time; or generates 100 kg or less of hazardous waste during any calendar month, and accumulates more than 1000 kg of hazardous waste at any time

Owner/Operator Summary:

Owner/operator name: ASHLEY FURNITURE
 Owner/operator address: 1601 DRIVERS WORLD PKWY
 COLTON, CA 92324
 Owner/operator country: Not reported
 Owner/operator telephone: (909) 841-2043
 Legal status: Private
 Owner/Operator Type: Owner
 Owner/Op start date: Not reported
 Owner/Op end date: Not reported

Handler Activities Summary:

U.S. importer of hazardous waste: Unknown
 Mixed waste (haz. and radioactive): Unknown
 Recycler of hazardous waste: No
 Transporter of hazardous waste: No
 Treater, storer or disposer of HW: No
 Underground injection activity: No
 On-site burner exemption: Unknown
 Furnace exemption: Unknown
 Used oil fuel burner: No
 Used oil processor: No
 User oil refiner: No
 Used oil fuel marketer to burner: No
 Used oil Specification marketer: No
 Used oil transfer facility: No
 Used oil transporter: No
 Off-site waste receiver: Commercial status unknown

Hazardous Waste Summary:

Waste code: D001
 Waste name: IGNITABLE HAZARDOUS WASTES ARE THOSE WASTES WHICH HAVE A FLASHPOINT OF LESS THAN 140 DEGREES FAHRENHEIT AS DETERMINED BY A PENSKEY-MARTENS CLOSED CUP FLASH POINT TESTER. ANOTHER METHOD OF DETERMINING THE FLASH POINT OF A WASTE IS TO REVIEW THE MATERIAL SAFETY DATA SHEET, WHICH CAN BE OBTAINED FROM THE MANUFACTURER OR DISTRIBUTOR OF THE MATERIAL. LACQUER THINNER IS AN EXAMPLE OF A COMMONLY USED SOLVENT WHICH WOULD BE CONSIDERED AS IGNITABLE HAZARDOUS WASTE.

Waste code: F002
 Waste name: THE FOLLOWING SPENT HALOGENATED SOLVENTS: TETRACHLOROETHYLENE, METHYLENE CHLORIDE, TRICHLOROETHYLENE, 1,1,1-TRICHLOROETHANE, CHLOROBENZENE, 1,1,2-TRICHLORO-1,2,2-TRIFLUOROETHANE, ORTHO-DICHLOROBENZENE, TRICHLOROFLUOROMETHANE, AND 1,1,2-TRICHLOROETHANE; ALL SPENT SOLVENT MIXTURES/BLENDS CONTAINING, BEFORE USE, A TOTAL OF TEN PERCENT OR MORE (BY VOLUME) OF ONE OR MORE

MAP FINDINGS
FOCUS MAP 10

Map ID Site Database(s) EPA ID Number

ASHLEY FURNITURE (Continued)

1004678394

OF THE ABOVE HALOGENATED SOLVENTS OR THOSE LISTED IN F001, F004, OR F005, AND STILL BOTTOMS FROM THE RECOVERY OF THESE SPENT SOLVENTS AND SPENT SOLVENT MIXTURES.

Violation Status: No violations found

FINDS:

Other Pertinent Environmental Activity Identified at Site

California - Hazardous Waste Tracking System - Datamart

RCRAInfo is a national information system that supports the Resource Conservation and Recovery Act (RCRA) program through the tracking of events and activities related to facilities that generate, transport, and treat, store, or dispose of hazardous waste. RCRAInfo allows RCRA program staff to track the notification, permit, compliance, and corrective action activities required under RCRA.

HAZNET:

Gepaid: CAR000108514
Contact: Joe Frey
Telephone: 9098412043
Facility Addr2: Not reported
Mailing Name: Not reported
Mailing Address: 1601 Drivers World Pkwy
Mailing City,St,Zip: Colton, CA 92324
Gen County: San Bernardino
TSD EPA ID: CAT000613927
TSD County: San Bernardino
Waste Category: Aqueous solution with less than 10% total organic residues
Disposal Method: Transfer Station
Tons: 0.05
Facility County: Not reported

Gepaid: CAR000108514
Contact: ROCIO ROMERO SAFETY COORD
Telephone: 9098254900
Facility Addr2: Not reported
Mailing Name: Not reported
Mailing Address: 1601 Drivers World Pkwy
Mailing City,St,Zip: Colton, CA 92324
Gen County: San Bernardino
TSD EPA ID: CAT000613927
TSD County: San Bernardino
Waste Category: Aqueous solution with less than 10% total organic residues
Disposal Method: Transfer Station
Tons: 0.01
Facility County: San Bernardino

Gepaid: CAR000108514
Contact: Joe Frey
Telephone: 9098412043
Facility Addr2: Not reported
Mailing Name: Not reported
Mailing Address: 1601 Drivers World Pkwy
Mailing City,St,Zip: Colton, CA 92324

MAP FINDINGS
FOCUS MAP 10

Map ID	Site	Database(s)	EPA ID Number
--------	------	-------------	---------------

ASHLEY FURNITURE (Continued)

1004678394

Gen County: San Bernardino
TSD EPA ID: Not reported
TSD County: San Bernardino
Waste Category: Aqueous solution with less than 10% total organic residues
Disposal Method: Transfer Station
Tons: 0.02
Facility County: Not reported

Gepaid: CAR000108514
Contact: Joe Frey
Telephone: 9098412043
Facility Addr2: Not reported
Mailing Name: Not reported
Mailing Address: 1601 Drivers World Pkwy
Mailing City,St,Zip: Colton, CA 92324
Gen County: San Bernardino
TSD EPA ID: Not reported
TSD County: 99
Waste Category: Not reported
Disposal Method: Not reported
Tons: 0.10
Facility County: Not reported

Gepaid: CAR000108514
Contact: Joe Frey
Telephone: 9098412043
Facility Addr2: Not reported
Mailing Name: Not reported
Mailing Address: 1601 Drivers World Pkwy
Mailing City,St,Zip: Colton, CA 92324
Gen County: San Bernardino
TSD EPA ID: CAT000613927
TSD County: San Bernardino
Waste Category: Aqueous solution with less than 10% total organic residues
Disposal Method: Transfer Station
Tons: 0.05
Facility County: Not reported

[Click this hyperlink](#) while viewing on your computer to access
1 additional CA_HAZNET: record(s) in the EDR Site Report.

293

**STATER BROS MARKET
2101 COOLEY DR
COLTON, CA 92324**

**San Bern. Co. Permit S106911117
N/A**

San Bern. Co. Permit:
Region: SAN BERNARDINO
Facility ID: FA0006445
Owner: STATER BROS. MARKETS
Permit Number: PT0000242
Permit Category: HAZMAT HANDLER 0-10 EMPLOYEES
Facility Status: INACTIVE
Expiration Date: 1/31/2005 12:00:00AM

MAP FINDINGS
FOCUS MAP 10

Map ID	Site	Database(s)	EPA ID Number
294	HONDA RIDER EDUCATION CTR 1301 VIA VENITO COLTON, CA 92324	San Bern. Co. Permit	UST U003785232 N/A
	<p>UST:</p> <p>Local Agency: 36000 Facility ID: 91023145</p> <p>San Bern. Co. Permit:</p> <p>Region: SAN BERNARDINO Facility ID: FA0003857 Owner: AMERICAN HONDA MOTOR CO Permit Number: PT0010358 Permit Category: UST OWNERSHIP/OPERATING PERMIT (PER UST) Facility Status: INACTIVE Expiration Date: 7/31/2004 12:00:00AM</p> <p>Region: SAN BERNARDINO Facility ID: FA0003857 Owner: AMERICAN HONDA MOTOR CO Permit Number: PT0014494 Permit Category: UST OWNERSHIP/OPERATING PERMIT (PER UST) Facility Status: ACTIVE Expiration Date: 7/31/2008 12:00:00AM</p> <p>Region: SAN BERNARDINO Facility ID: FA0003857 Owner: AMERICAN HONDA MOTOR CO Permit Number: PT0014495 Permit Category: UST OWNERSHIP/OPERATING PERMIT (PER UST) Facility Status: ACTIVE Expiration Date: 7/31/2008 12:00:00AM</p> <p>Region: SAN BERNARDINO Facility ID: FA0003857 Owner: AMERICAN HONDA MOTOR CO Permit Number: PT0005312 Permit Category: SPECIAL GENERATOR(B) Facility Status: ACTIVE Expiration Date: 7/31/2008 12:00:00AM</p> <p>Region: SAN BERNARDINO Facility ID: FA0003857 Owner: AMERICAN HONDA MOTOR CO Permit Number: PT0005311 Permit Category: SPECIAL HANDLER Facility Status: ACTIVE Expiration Date: 7/31/2008 12:00:00AM</p>		
294	AMERICAN HONDA MOTOR CO 1301 VIA VENITA COLTON, CA 92324	HAZNET	S103627808 N/A
	<p>HAZNET:</p> <p>Gepaid: CAL000041889 Contact: LOWELL CHRISTENSEN ADMIN Telephone: 9098247080 Facility Addr2: Not reported Mailing Name: Not reported</p>		

MAP FINDINGS
FOCUS MAP 10

Map ID	Site	Database(s)	EPA ID Number
--------	------	-------------	---------------

AMERICAN HONDA MOTOR CO (Continued)

S103627808

Mailing Address: 1919 TORRANCE
Mailing City,St,Zip: TORRANCE, CA 905010000
Gen County: San Bernardino
TSD EPA ID: CAD980884183
TSD County: Sacramento
Waste Category: Waste oil and mixed oil
Disposal Method: Transfer Station
Tons: 0.22
Facility County: Not reported

Gepaid: CAL000041889
Contact: LOWELL CHRISTENSEN ADMIN
Telephone: 9098247080
Facility Addr2: Not reported
Mailing Name: Not reported
Mailing Address: 1919 TORRANCE
Mailing City,St,Zip: TORRANCE, CA 905010000
Gen County: San Bernardino
TSD EPA ID: CAD980884183
TSD County: Sacramento
Waste Category: Waste oil and mixed oil
Disposal Method: Transfer Station
Tons: 0.22
Facility County: Not reported

Gepaid: CAL000041889
Contact: LOWELL CHRISTENSEN ADMIN
Telephone: 9094303000
Facility Addr2: Not reported
Mailing Name: Not reported
Mailing Address: 1919 TORRANCE
Mailing City,St,Zip: TORRANCE, CA 905010000
Gen County: San Bernardino
TSD EPA ID: CAD980884183
TSD County: Sacramento
Waste Category: Waste oil and mixed oil
Disposal Method: Transfer Station
Tons: 0.2
Facility County: San Bernardino

Gepaid: CAL000041889
Contact: AMERICAN HONDA MOTOR CO INC
Telephone: 3107832000
Facility Addr2: Not reported
Mailing Name: Not reported
Mailing Address: 1919 TORRANCE
Mailing City,St,Zip: TORRANCE, CA 905010000
Gen County: Los Angeles
TSD EPA ID: CAD028409019
TSD County: Los Angeles
Waste Category: Other organic solids
Disposal Method: Transfer Station
Tons: .0075
Facility County: Los Angeles

Gepaid: CAL000041889
Contact: AMERICAN HONDA MOTOR CO INC

MAP FINDINGS
FOCUS MAP 10

Map ID	Site	Database(s)	EPA ID Number
	<p>AMERICAN HONDA MOTOR CO (Continued)</p> <p>Telephone: 3107832000 Facility Addr2: Not reported Mailing Name: Not reported Mailing Address: 1919 TORRANCE Mailing City,St,Zip: TORRANCE, CA 905010000 Gen County: Los Angeles TSD EPA ID: CAD028409019 TSD County: Los Angeles Waste Category: Unspecified organic liquid mixture Disposal Method: Treatment, Tank Tons: .1042 Facility County: Los Angeles</p> <p style="text-align: center;">Click this hyperlink while viewing on your computer to access 19 additional CA_HAZNET: record(s) in the EDR Site Report.</p>		S103627808
295	<p>INTREPID COLLISION, INC 1206 VIA ROMA COLTON, CA 92324</p> <p>San Bern. Co. Permit: Region: SAN BERNARDINO Facility ID: FA0008981 Owner: INTREPID COLLISION, INC Permit Number: PT0015743 Permit Category: SPECIAL GENERATOR(B) Facility Status: ACTIVE Expiration Date: 10/31/2008 12:00:00AM</p> <p>Region: SAN BERNARDINO Facility ID: FA0008981 Owner: INTREPID COLLISION, INC Permit Number: PT0015744 Permit Category: SPECIAL HANDLER Facility Status: ACTIVE Expiration Date: 10/31/2008 12:00:00AM</p>	San Bern. Co. Permit	S106718014 N/A
298	<p>WILSON ELEMENTARY SCHOOL 750 SOUTH 8TH STREET COLTON, CA 92324</p> <p>HAZNET: Gepaid: CAL000016213 Contact: INACTIVE PER V95 FORM HJ Telephone: 9098764169 Facility Addr2: Not reported Mailing Name: Not reported Mailing Address: 1212 VALENCIA DRIVE Mailing City,St,Zip: COLTON, CA 923240000 Gen County: San Bernardino TSD EPA ID: Not reported TSD County: Los Angeles Waste Category: Asbestos-containing waste Disposal Method: Disposal, Land Fill Tons: 10.95 Facility County: Not reported</p>	HAZNET	S105722329 N/A

MAP FINDINGS
FOCUS MAP 10

Map ID	Site	Database(s)	EPA ID Number
301	1924 UNION COLTON, CA 92324 CDL: Facility ID: 200105001 Date: 2001-05-01 00:00:00 Lab Type: Illegal Drug Lab (L) - location where an illegal drug lab was operated or drug lab equipment and/or materials were stored.	CDL	S107530298 N/A
303	SYNCOR ADVANCED ISOTOPES LLC 793 VIA LATA COLTON, CA 92324 HAZNET: Gepaid: CAL000249892 Contact: Ed Malconian Telephone: 8187374434 Facility Addr2: Not reported Mailing Name: Not reported Mailing Address: 6464 Canoga Ave Mailing City,St,Zip: Woodland Hills, CA 91367 Gen County: San Bernardino TSD EPA ID: Not reported TSD County: Los Angeles Waste Category: Aqueous solution with less than 10% total organic residues Disposal Method: Recycler Tons: 0.04 Facility County: Not reported Gepaid: CAL000249892 Contact: Ed Malconian Telephone: 8187374434 Facility Addr2: Not reported Mailing Name: Not reported Mailing Address: 6464 Canoga Ave Mailing City,St,Zip: Woodland Hills, CA 91367 Gen County: San Bernardino TSD EPA ID: CAD008252405 TSD County: San Bernardino Waste Category: Aqueous solution with less than 10% total organic residues Disposal Method: Recycler Tons: 0.04 Facility County: San Bernardino San Bern. Co. Permit: Region: SAN BERNARDINO Facility ID: FA0006566 Owner: CARDINAL HEALTH INC Permit Number: PT0006373 Permit Category: HAZMAT HANDLER 11-25 EMPLOYEES Facility Status: ACTIVE Expiration Date: 11/30/2008 12:00:00AM	HAZNET San Bern. Co. Permit	S105697425 N/A

MAP FINDINGS
FOCUS MAP 10

Map ID	Site	Database(s)	EPA ID Number
303	MISSION PRINTING 795 VIA LATA COLTON, CA 92324	RCRA-SQG FINDS	1000857704 CAD983671496

RCRA-SQG:

Date form received by agency: 07/12/1993
 Facility name: MISSION PRINTING
 Facility address: 795 VIA LATA
 COLTON, CA 923243915
 EPA ID: CAD983671496
 Mailing address: VIA LATA
 COLTON, CA 923243915
 Contact: BILL SUAREZ
 Contact address: 795 VIA LATA
 COLTON, CA 923243915
 Contact country: US
 Contact telephone: (909) 370-3314
 Contact email: Not reported
 EPA Region: 09
 Classification: Small Small Quantity Generator
 Description: Handler: generates more than 100 and less than 1000 kg of hazardous waste during any calendar month and accumulates less than 6000 kg of hazardous waste at any time; or generates 100 kg or less of hazardous waste during any calendar month, and accumulates more than 1000 kg of hazardous waste at any time

Owner/Operator Summary:

Owner/operator name: MISSION PRINTING
 Owner/operator address: 795 VIA LATA
 COLTON, CA 92324
 Owner/operator country: Not reported
 Owner/operator telephone: (909) 370-3314
 Legal status: Private
 Owner/Operator Type: Owner
 Owner/Op start date: Not reported
 Owner/Op end date: Not reported

Handler Activities Summary:

U.S. importer of hazardous waste: Unknown
 Mixed waste (haz. and radioactive): Unknown
 Recycler of hazardous waste: No
 Transporter of hazardous waste: No
 Treater, storer or disposer of HW: No
 Underground injection activity: No
 On-site burner exemption: Unknown
 Furnace exemption: Unknown
 Used oil fuel burner: No
 Used oil processor: No
 User oil refiner: No
 Used oil fuel marketer to burner: No
 Used oil Specification marketer: No
 Used oil transfer facility: No
 Used oil transporter: No
 Off-site waste receiver: Commercial status unknown

Violation Status: No violations found

FINDS:

Other Pertinent Environmental Activity Identified at Site

MAP FINDINGS
FOCUS MAP 10

Map ID	Site	Database(s)	EPA ID Number
--------	------	-------------	---------------

MISSION PRINTING (Continued)

1000857704

RCRAInfo is a national information system that supports the Resource Conservation and Recovery Act (RCRA) program through the tracking of events and activities related to facilities that generate, transport, and treat, store, or dispose of hazardous waste. RCRAInfo allows RCRA program staff to track the notification, permit, compliance, and corrective action activities required under RCRA.

303

**CARDINAL HEALTH
795 VIA LATA
COLTON, CA 92324**

**HAZNET S102038842
N/A**

HAZNET:

Gepaid: CAL000270909
Contact: DANITA HEAD LICENSING ADMIN'R
Telephone: 6147573122
Facility Addr2: Not reported
Mailing Name: Not reported
Mailing Address: 7000 CARDINAL PLACE Q&R
Mailing City,St,Zip: DUBLIN, OH 430170000
Gen County: San Bernardino
TSD EPA ID: CAD008252405
TSD County: Los Angeles
Waste Category: Aqueous solution with less than 10% total organic residues
Disposal Method: Recycler
Tons: 0.1
Facility County: Not reported

Gepaid: CAC001003928
Contact: CHIRO INC
Telephone: 0000000000
Facility Addr2: Not reported
Mailing Name: Not reported
Mailing Address: PO BOX 31
Mailing City,St,Zip: COLTON, CA 923240000
Gen County: San Bernardino
TSD EPA ID: CAT080013352
TSD County: Los Angeles
Waste Category: Oil/water separation sludge
Disposal Method: Recycler
Tons: 1.6054
Facility County: San Bernardino

Gepaid: CAL000270909
Contact: DANITA HEAD LICENSING ADMIN'R
Telephone: 6147573122
Facility Addr2: Not reported
Mailing Name: Not reported
Mailing Address: 7000 CARDINAL PLACE Q&R
Mailing City,St,Zip: DUBLIN, OH 430170000
Gen County: San Bernardino
TSD EPA ID: CAD008252405
TSD County: Los Angeles
Waste Category: Aqueous solution with less than 10% total organic residues
Disposal Method: Recycler
Tons: 0.08
Facility County: San Bernardino

MAP FINDINGS
FOCUS MAP 10

Map ID	Site	Database(s)	EPA ID Number
--------	------	-------------	---------------

CARDINAL HEALTH (Continued)

S102038842

Gepaid: CAL000270909
 Contact: ED MALCONIAN
 Telephone: 8187374434
 Facility Addr2: Not reported
 Mailing Name: Not reported
 Mailing Address: 6464 CANOGA AVE
 Mailing City,St,Zip: WOODLAND HILLS, CA 91367
 Gen County: San Bernardino
 TSD EPA ID: CAD044429835
 TSD County: San Bernardino
 Waste Category: Liquids with pH <UN-> 2
 Disposal Method: Disposal, Other
 Tons: 0.04
 Facility County: San Bernardino

Gepaid: CAL000270909
 Contact: ED MALCONIAN
 Telephone: 8187374434
 Facility Addr2: Not reported
 Mailing Name: Not reported
 Mailing Address: 6464 CANOGA AVE
 Mailing City,St,Zip: WOODLAND HILLS, CA 91367
 Gen County: San Bernardino
 TSD EPA ID: CAD028409019
 TSD County: San Bernardino
 Waste Category: Laboratory waste chemicals
 Disposal Method: Transfer Station
 Tons: 0
 Facility County: San Bernardino

[Click this hyperlink](#) while viewing on your computer to access
 2 additional CA_HAZNET: record(s) in the EDR Site Report.

303

**ULTRA PRINTING LLC.
 898 VIA LATA K
 COLTON, CA 92324**

San Bern. Co. Permit

**S104771520
 N/A**

San Bern. Co. Permit:

Region: SAN BERNARDINO
 Facility ID: FA0006877
 Owner: RABITO, GEORGE
 Permit Number: PT0007465
 Permit Category: SPECIAL HANDLER
 Facility Status: INACTIVE
 Expiration Date: 5/31/2006 12:00:00AM

Region: SAN BERNARDINO
 Facility ID: FA0006877
 Owner: RABITO, GEORGE
 Permit Number: PT0007466
 Permit Category: LIMITED QUANTITY GENERATOR(B)
 Facility Status: ACTIVE
 Expiration Date: 5/31/2008 12:00:00AM

MAP FINDINGS
FOCUS MAP 10

Map ID	Site	Database(s)	EPA ID Number
303	FOOTHILL OXYGEN SERVICE, INC. 863 VIA LATA COLTON, CA 92324 San Bern. Co. Permit: Region: SAN BERNARDINO Facility ID: FA0003306 Owner: DAVIDSON, JAMES A. Permit Number: PT0007185 Permit Category: HAZMAT HANDLER 0-10 EMPLOYEES Facility Status: ACTIVE Expiration Date: 8/31/2008 12:00:00AM	San Bern. Co. Permit	S104766329 N/A
303	ULTRA PRINTING 898 VIA LATA STE K COLTON, CA 92324 HAZNET: Gepaid: CAL000224319 Contact: LARRY SELLERS/PARTNER Telephone: 9098246363 Facility Addr2: Not reported Mailing Name: Not reported Mailing Address: 898 VIA LATA STE K Mailing City,St,Zip: COLTON, CA 923240000 Gen County: San Bernardino TSD EPA ID: Not reported TSD County: Fresno Waste Category: Photochemicals/photoprocessing waste Disposal Method: Recycler Tons: 0.03 Facility County: Not reported Gepaid: CAL000224319 Contact: LARRY SELLERS/PARTNER Telephone: 9098246363 Facility Addr2: Not reported Mailing Name: Not reported Mailing Address: 898 VIA LATA STE K Mailing City,St,Zip: COLTON, CA 923240000 Gen County: San Bernardino TSD EPA ID: Not reported TSD County: San Bernardino Waste Category: Aqueous solution with less than 10% total organic residues Disposal Method: Transfer Station Tons: 0.26 Facility County: Not reported Gepaid: CAL000224319 Contact: LARRY SELLERS/PARTNER Telephone: 9098246363 Facility Addr2: Not reported Mailing Name: Not reported Mailing Address: 898 VIA LATA STE K Mailing City,St,Zip: COLTON, CA 923240000 Gen County: San Bernardino TSD EPA ID: Not reported TSD County: Kern Waste Category: Photochemicals/photoprocessing waste Disposal Method: Recycler	HAZNET	S105725703 N/A

MAP FINDINGS
FOCUS MAP 10

Map ID Site Database(s) EPA ID Number

ULTRA PRINTING (Continued)

S105725703

Tons: 0.06
Facility County: Not reported

Gepaid: CAL000224319
Contact: LARRY SELLERS/PARTNER
Telephone: 9098246363
Facility Addr2: Not reported
Mailing Name: Not reported
Mailing Address: 898 VIA LATA STE K
Mailing City,St,Zip: COLTON, CA 923240000
Gen County: San Bernardino
TSD EPA ID: Not reported
TSD County: San Bernardino
Waste Category: Aqueous solution with less than 10% total organic residues
Disposal Method: Transfer Station
Tons: 0.25
Facility County: Not reported

Gepaid: CAL000224319
Contact: LARRY SELLERS/PARTNER
Telephone: 9098246363
Facility Addr2: Not reported
Mailing Name: Not reported
Mailing Address: 898 VIA LATA STE K
Mailing City,St,Zip: COLTON, CA 923240000
Gen County: San Bernardino
TSD EPA ID: CAT000613927
TSD County: San Bernardino
Waste Category: Aqueous solution with less than 10% total organic residues
Disposal Method: Transfer Station
Tons: 0.4
Facility County: San Bernardino

[Click this hyperlink](#) while viewing on your computer to access additional CA_HAZNET: detail in the EDR Site Report.

303

**Z GRAPHICS
898 VIA LATA
COLTON, CA 92324**

**HAZNET S102284817
N/A**

HAZNET:
Gepaid: CAL000040567
Contact: DOSTAL CASEY
Telephone: 0000000000
Facility Addr2: Not reported
Mailing Name: Not reported
Mailing Address: 898 VIA LATA
Mailing City,St,Zip: COLTON, CA 923243920
Gen County: San Bernardino
TSD EPA ID: CAT000613976
TSD County: Orange
Waste Category: Photochemicals/photoprocessing waste
Disposal Method: Transfer Station
Tons: .1250
Facility County: San Bernardino

Gepaid: CAL000040567
Contact: DOSTAL CASEY

MAP FINDINGS
FOCUS MAP 10

Map ID Site Database(s) EPA ID Number

Z GRAPHICS (Continued)

S102284817

Telephone: 0000000000
 Facility Addr2: Not reported
 Mailing Name: Not reported
 Mailing Address: 898 VIA LATA
 Mailing City,St,Zip: COLTON, CA 923243920
 Gen County: San Bernardino
 TSD EPA ID: CAD093459485
 TSD County: Fresno
 Waste Category: Photochemicals/photoprocessing waste
 Disposal Method: Recycler
 Tons: .0625
 Facility County: San Bernardino

Gepaid: CAL000040567
 Contact: DOSTAL CASEY
 Telephone: 0000000000
 Facility Addr2: Not reported
 Mailing Name: Not reported
 Mailing Address: 898 VIA LATA
 Mailing City,St,Zip: COLTON, CA 923243920
 Gen County: San Bernardino
 TSD EPA ID: CAT000613927
 TSD County: San Bernardino
 Waste Category: Aqueous solution with less than 10% total organic residues
 Disposal Method: Transfer Station
 Tons: .3458
 Facility County: San Bernardino

Gepaid: CAL000040567
 Contact: DOSTAL CASEY
 Telephone: 0000000000
 Facility Addr2: Not reported
 Mailing Name: Not reported
 Mailing Address: 898 VIA LATA
 Mailing City,St,Zip: COLTON, CA 923243920
 Gen County: San Bernardino
 TSD EPA ID: CAT000613927
 TSD County: San Bernardino
 Waste Category: Aqueous solution with less than 10% total organic residues
 Disposal Method: Treatment, Tank
 Tons: .0917
 Facility County: San Bernardino

Gepaid: CAL000040567
 Contact: MOVED OUT
 Telephone: --
 Facility Addr2: Not reported
 Mailing Name: Not reported
 Mailing Address: 898 VIA LATA SUITE K
 Mailing City,St,Zip: COLTON, CA 923243920
 Gen County: San Bernardino
 TSD EPA ID: ARD981057870
 TSD County: 99
 Waste Category: Unspecified aqueous solution
 Disposal Method: Not reported
 Tons: 0.22
 Facility County: San Bernardino

MAP FINDINGS
FOCUS MAP 10

Map ID	Site	Database(s)	EPA ID Number
--------	------	-------------	---------------

Z GRAPHICS (Continued)

S102284817

[Click this hyperlink](#) while viewing on your computer to access 11 additional CA_HAZNET: record(s) in the EDR Site Report.

303

**WIRZ & COMPANY
898 VIA LATA #J
COLTON, CA 92324**

HAZNET

**S103996210
N/A**

HAZNET:

Gepaid: CAL000147531
Contact: FRED WIRZ
Telephone: 9098256970
Facility Addr2: Not reported
Mailing Name: Not reported
Mailing Address: 444 COLTON AVE
Mailing City,St,Zip: COLTON, CA 923240000
Gen County: San Bernardino
TSD EPA ID: CAD981402522
TSD County: Kern
Waste Category: Photochemicals/photoprocessing waste
Disposal Method: Recycler
Tons: 0.08
Facility County: San Bernardino

Gepaid: CAL000147531
Contact: FRED WIRZ
Telephone: 9098256970
Facility Addr2: Not reported
Mailing Name: Not reported
Mailing Address: 444 COLTON AVE
Mailing City,St,Zip: COLTON, CA 923240000
Gen County: San Bernardino
TSD EPA ID: Not reported
TSD County: Fresno
Waste Category: Photochemicals/photoprocessing waste
Disposal Method: Recycler
Tons: 0.2
Facility County: Not reported

Gepaid: CAL000147531
Contact: FRED WIRZ
Telephone: 9098256970
Facility Addr2: Not reported
Mailing Name: Not reported
Mailing Address: 444 COLTON AVE
Mailing City,St,Zip: COLTON, CA 923240000
Gen County: San Bernardino
TSD EPA ID: Not reported
TSD County: San Bernardino
Waste Category: Aqueous solution with less than 10% total organic residues
Disposal Method: Transfer Station
Tons: 0.5
Facility County: Not reported

Gepaid: CAL000147531
Contact: FRED WIRZ
Telephone: 0000000000
Facility Addr2: Not reported
Mailing Name: Not reported

MAP FINDINGS
FOCUS MAP 10

Map ID	Site	Database(s)	EPA ID Number
--------	------	-------------	---------------

WIRZ & COMPANY (Continued)

S103996210

Mailing Address: 898 VIA LATA #J
Mailing City,St,Zip: COLTON, CA 923240000
Gen County: San Bernardino
TSD EPA ID: CAT000613893
TSD County: Los Angeles
Waste Category: Aqueous solution with less than 10% total organic residues
Disposal Method: Transfer Station
Tons: .1166
Facility County: San Bernardino

Gepaid: CAL000147531
Contact: FRED WIRZ
Telephone: 0000000000
Facility Addr2: Not reported
Mailing Name: Not reported
Mailing Address: 898 VIA LATA #J
Mailing City,St,Zip: COLTON, CA 923240000
Gen County: San Bernardino
TSD EPA ID: CAT000613893
TSD County: Los Angeles
Waste Category: Aqueous solution with less than 10% total organic residues
Disposal Method: Transfer Station
Tons: 0.0625
Facility County: San Bernardino

[Click this hyperlink](#) while viewing on your computer to access
10 additional CA_HAZNET: record(s) in the EDR Site Report.

303	1-800-GREAT AD 898 VIA LATA A COLTON, CA 92324	San Bern. Co. Permit	S106911209 N/A
------------	---	-----------------------------	---------------------------

San Bern. Co. Permit:
Region: SAN BERNARDINO
Facility ID: FA0007519
Owner: MOLESKI, BRET
Permit Number: PT0012883
Permit Category: HAZMAT HANDLER 0-10 EMPLOYEES
Facility Status: INACTIVE
Expiration Date: 11/30/2004 12:00:00AM

304	VONS 601 1080 S MT VERNON AVE COLTON, CA 92324	HAZNET	S103622052 N/A
------------	---	---------------	---------------------------

HAZNET:
Gepaid: CAD983672999
Contact: Not reported
Telephone: 0000000000
Facility Addr2: Not reported
Mailing Name: Not reported
Mailing Address: PO BOX 3338
Mailing City,St,Zip: LOS ANGELES, CA 900510000
Gen County: San Bernardino
TSD EPA ID: CAD981402522
TSD County: Kern

MAP FINDINGS
FOCUS MAP 10

Map ID Site Database(s) EPA ID Number

VONS 601 (Continued)

S103622052

Waste Category: Photochemicals/photoprocessing waste
Disposal Method: Recycler
Tons: .2502
Facility County: San Bernardino

Gepaid: CAD983672999
Contact: Not reported
Telephone: 0000000000
Facility Addr2: Not reported
Mailing Name: Not reported
Mailing Address: PO BOX 3338
Mailing City,St,Zip: LOS ANGELES, CA 900510000
Gen County: San Bernardino
TSD EPA ID: CAD981402522
TSD County: Kern
Waste Category: Photochemicals/photoprocessing waste
Disposal Method: Recycler
Tons: 1.1050
Facility County: San Bernardino

Gepaid: CAD983672999
Contact: Not reported
Telephone: 0000000000
Facility Addr2: Not reported
Mailing Name: Not reported
Mailing Address: PO BOX 3338
Mailing City,St,Zip: LOS ANGELES, CA 900510000
Gen County: San Bernardino
TSD EPA ID: CAD981402522
TSD County: Kern
Waste Category: Photochemicals/photoprocessing waste
Disposal Method: Recycler
Tons: .1876
Facility County: San Bernardino

**304 MICHAEL STEINHAUSER DDS
1035 S MT VERNON
COLTON, CA 92324**

**HAZNET S103977462
N/A**

HAZNET:
Gepaid: CAL000120781
Contact: MICHAEL STEINHAUSER DDS
Telephone: 0000000000
Facility Addr2: Not reported
Mailing Name: Not reported
Mailing Address: 1035 S MOUNT VERNON AVE
Mailing City,St,Zip: COLTON, CA 923244252
Gen County: San Bernardino
TSD EPA ID: CAL000161743
TSD County: Santa Clara
Waste Category: Waste oil and mixed oil
Disposal Method: Recycler
Tons: 0.5629
Facility County: San Bernardino

Gepaid: CAL000120781
Contact: MICHAEL STEINHAUSER DDS
Telephone: 0000000000

MAP FINDINGS
FOCUS MAP 10

Map ID	Site	Database(s)	EPA ID Number
	MICHAEL STEINHAUSER DDS (Continued)		S103977462
	Facility Addr2: Not reported Mailing Name: Not reported Mailing Address: 1035 S MOUNT VERNON AVE Mailing City,St,Zip: COLTON, CA 923244252 Gen County: San Bernardino TSD EPA ID: CAT000613976 TSD County: Orange Waste Category: Photochemicals/photoprocessing waste Disposal Method: Recycler Tons: .0420 Facility County: San Bernardino		
304	RAINBOW DENTAL OFFICE 1040 SOUTH MT VERNON COLTON, CA 92324	HAZNET	S103983480 N/A
	HAZNET: Gepaid: CAL000131164 Contact: DR TRINA CHAU/DDS Telephone: 9097839262 Facility Addr2: Not reported Mailing Name: Not reported Mailing Address: 1040 S MOUNT VERNON AVE STE F Mailing City,St,Zip: COLTON, CA 923240000 Gen County: San Bernardino TSD EPA ID: CAD028409019 TSD County: Los Angeles Waste Category: Unspecified organic liquid mixture Disposal Method: Transfer Station Tons: 0.02 Facility County: Not reported		
	Gepaid: CAL000131164 Contact: TRINA CHAU Telephone: 0000000000 Facility Addr2: Not reported Mailing Name: Not reported Mailing Address: 1040 S MOUNT VERNON AVE STE F Mailing City,St,Zip: COLTON, CA 923240000 Gen County: San Bernardino TSD EPA ID: CAT000613976 TSD County: Orange Waste Category: Photochemicals/photoprocessing waste Disposal Method: Transfer Station Tons: .0625 Facility County: San Bernardino		
	Gepaid: CAL000131164 Contact: DR TRINA CHAU/DDS Telephone: 9097839262 Facility Addr2: Not reported Mailing Name: Not reported Mailing Address: 1040 S MOUNT VERNON AVE STE F Mailing City,St,Zip: COLTON, CA 923240000 Gen County: San Bernardino TSD EPA ID: Not reported TSD County: Los Angeles Waste Category: Unspecified organic liquid mixture		

MAP FINDINGS
FOCUS MAP 10

Map ID	Site	Database(s)	EPA ID Number
--------	------	-------------	---------------

RAINBOW DENTAL OFFICE (Continued)

S103983480

Disposal Method: Not reported
Tons: 0.02
Facility County: Not reported

Gepaid: CAL000131164
Contact: DR TRINA CHAU/DDS
Telephone: 9097839262
Facility Addr2: Not reported
Mailing Name: Not reported
Mailing Address: 1040 S MOUNT VERNON AVE STE F
Mailing City,St,Zip: COLTON, CA 923240000
Gen County: San Bernardino
TSD EPA ID: Not reported
TSD County: Los Angeles
Waste Category: Liquids with mercury > 20 mg/l
Disposal Method: Transfer Station
Tons: 0
Facility County: Not reported

Gepaid: CAL000131164
Contact: TRINA CHAU
Telephone: 0000000000
Facility Addr2: Not reported
Mailing Name: Not reported
Mailing Address: 1040 S MOUNT VERNON AVE STE F
Mailing City,St,Zip: COLTON, CA 923240000
Gen County: San Bernardino
TSD EPA ID: CAT000613976
TSD County: Orange
Waste Category: Photochemicals/photoprocessing waste
Disposal Method: Transfer Station
Tons: .1251
Facility County: San Bernardino

[Click this hyperlink](#) while viewing on your computer to access 4 additional CA_HAZNET: record(s) in the EDR Site Report.

304

**EXPO 601
1080 S MT VERNON
COLTON, CA 92324**

**RCRA-SQG 1000857850
FINDS CAD983672999**

RCRA-SQG:

Date form received by agency: 07/30/1993
Facility name: EXPO 601
Facility address: 1080 S MT VERNON
COLTON, CA 92324
EPA ID: CAD983672999
Mailing address: S MT VERNON
COLTON, CA 92324
Contact: BETTY HEFFLEY
Contact address: 1080 S MT VERNON
COLTON, CA 92324
Contact country: US
Contact telephone: (909) 824-2039
Contact email: Not reported
EPA Region: 09
Classification: Small Small Quantity Generator
Description: Handler: generates more than 100 and less than 1000 kg of hazardous

MAP FINDINGS
FOCUS MAP 10

Map ID Site Database(s) EPA ID Number

EXPO 601 (Continued)

1000857850

waste during any calendar month and accumulates less than 6000 kg of hazardous waste at any time; or generates 100 kg or less of hazardous waste during any calendar month, and accumulates more than 1000 kg of hazardous waste at any time

Owner/Operator Summary:

Owner/operator name: VONS CO
 Owner/operator address: P O BOX 3338
 LOS ANGELES, CA 90051
 Owner/operator country: Not reported
 Owner/operator telephone: (818) 821-7741
 Legal status: Private
 Owner/Operator Type: Owner
 Owner/Op start date: Not reported
 Owner/Op end date: Not reported

Handler Activities Summary:

U.S. importer of hazardous waste: Unknown
 Mixed waste (haz. and radioactive): Unknown
 Recycler of hazardous waste: No
 Transporter of hazardous waste: No
 Treater, storer or disposer of HW: No
 Underground injection activity: No
 On-site burner exemption: Unknown
 Furnace exemption: Unknown
 Used oil fuel burner: No
 Used oil processor: No
 User oil refiner: No
 Used oil fuel marketer to burner: No
 Used oil Specification marketer: No
 Used oil transfer facility: No
 Used oil transporter: No
 Off-site waste receiver: Commercial status unknown

Violation Status: No violations found

FINDS:

Other Pertinent Environmental Activity Identified at Site

RCRAInfo is a national information system that supports the Resource Conservation and Recovery Act (RCRA) program through the tracking of events and activities related to facilities that generate, transport, and treat, store, or dispose of hazardous waste. RCRAInfo allows RCRA program staff to track the notification, permit, compliance, and corrective action activities required under RCRA.

305

**LYCO MACHINING
2255 E COOLEY DR
COLTON, CA 92324**

**HAZNET S107139304
N/A**

HAZNET:

Gepaid: CAC002558102
 Contact: LINDSEY YOUNG
 Telephone: 9098251665
 Facility Addr2: Not reported
 Mailing Name: Not reported

MAP FINDINGS
FOCUS MAP 10

Map ID	Site	Database(s)	EPA ID Number
	<p>LYCO MACHINING (Continued)</p> <p>Mailing Address: 2255 E COOLEY DR Mailing City,St,Zip: COLTON, CA 92324 Gen County: San Bernardino TSD EPA ID: AZD980892731 TSD County: San Bernardino Waste Category: Oil/water separation sludge Disposal Method: Recycler Tons: 0.22 Facility County: San Bernardino</p>		S107139304
305	<p>LYCO MACHINING INC 2255 E COOLEY DR COLTON, CA 92324</p> <p>HAZNET: Gepaid: CAL000307698 Contact: LINDSEY YOUNG Telephone: 9098251665 Facility Addr2: Not reported Mailing Name: Not reported Mailing Address: 2255 E COOLEY DR Mailing City,St,Zip: COLTON, CA 92324 Gen County: San Bernardino TSD EPA ID: CAT080013352 TSD County: Los Angeles Waste Category: Oil/water separation sludge Disposal Method: Recycler Tons: 1.68 Facility County: San Bernardino</p>	HAZNET	S108750589 N/A
306	<p>HUD/INTOWN PROP 1949 OVERLAND_ST COLTON, CA 92324</p> <p>HAZNET: Gepaid: CAC001229392 Contact: HUD/INTOWN PROP Telephone: 9098243723 Facility Addr2: Not reported Mailing Name: Not reported Mailing Address: 2086 S EAST ST Mailing City,St,Zip: SAN BERNARDINO, CA 924040000 Gen County: San Bernardino TSD EPA ID: CAD000088252 TSD County: Los Angeles Waste Category: Household waste Disposal Method: Transfer Station Tons: .1874 Facility County: San Bernardino</p>	HAZNET	S103969484 N/A

MAP FINDINGS
FOCUS MAP 10

Map ID	Site	Database(s)	EPA ID Number
309	CALTRANS COLTON MAINT STATION 309 CONGRESS ST SAN BERNARDINO, CA 92404	RCRA-SQG FINDS	1000419438 CAD982500563
	<p>RCRA-SQG:</p> <p>Date form received by agency: 09/01/1996</p> <p>Facility name: CALTRANS COLTON MAINT STATION</p> <p>Facility address: 309 CONGRESS ST SAN BERNARDINO, CA 92404</p> <p>EPA ID: CAD982500563</p> <p>Mailing address: 247 W THIRD ST SAN BERNARDINO, CA 92401</p> <p>Contact: Not reported</p> <p>Contact address: Not reported Not reported</p> <p>Contact country: Not reported</p> <p>Contact telephone: Not reported</p> <p>Contact email: Not reported</p> <p>EPA Region: 09</p> <p>Classification: Small Small Quantity Generator</p> <p>Description: Handler: generates more than 100 and less than 1000 kg of hazardous waste during any calendar month and accumulates less than 6000 kg of hazardous waste at any time; or generates 100 kg or less of hazardous waste during any calendar month, and accumulates more than 1000 kg of hazardous waste at any time</p> <p>Owner/Operator Summary:</p> <p>Owner/operator name: NOT REQUIRED</p> <p>Owner/operator address: NOT REQUIRED NOT REQUIRED, ME 99999</p> <p>Owner/operator country: Not reported</p> <p>Owner/operator telephone: (415) 555-1212</p> <p>Legal status: State</p> <p>Owner/Operator Type: Operator</p> <p>Owner/Op start date: Not reported</p> <p>Owner/Op end date: Not reported</p> <p>Owner/operator name: CALTRANS</p> <p>Owner/operator address: NOT REQUIRED NOT REQUIRED, ME 99999</p> <p>Owner/operator country: Not reported</p> <p>Owner/operator telephone: (415) 555-1212</p> <p>Legal status: State</p> <p>Owner/Operator Type: Owner</p> <p>Owner/Op start date: Not reported</p> <p>Owner/Op end date: Not reported</p> <p>Handler Activities Summary:</p> <p>U.S. importer of hazardous waste: Unknown</p> <p>Mixed waste (haz. and radioactive): Unknown</p> <p>Recycler of hazardous waste: No</p> <p>Transporter of hazardous waste: No</p> <p>Treater, storer or disposer of HW: No</p> <p>Underground injection activity: No</p> <p>On-site burner exemption: Unknown</p> <p>Furnace exemption: Unknown</p> <p>Used oil fuel burner: No</p> <p>Used oil processor: No</p>		

MAP FINDINGS
FOCUS MAP 10

Map ID	Site	Database(s)	EPA ID Number
--------	------	-------------	---------------

CALTRANS COLTON MAINT STATION (Continued)

1000419438

User oil refiner: No
 Used oil fuel marketer to burner: No
 Used oil Specification marketer: No
 Used oil transfer facility: No
 Used oil transporter: No
 Off-site waste receiver: Commercial status unknown

Historical Generators:

Date form received by agency: 07/05/1989
 Facility name: CALTRANS COLTON MAINT STATION
 Classification: Large Quantity Generator

Violation Status: No violations found

FINDS:

Other Pertinent Environmental Activity Identified at Site

RCRAInfo is a national information system that supports the Resource Conservation and Recovery Act (RCRA) program through the tracking of events and activities related to facilities that generate, transport, and treat, store, or dispose of hazardous waste. RCRAInfo allows RCRA program staff to track the notification, permit, compliance, and corrective action activities required under RCRA.

309

**MARION GAYLORD
240 E CONGRESS AVE
COLTON, CA 92324**

**HAZNET S103976321
CDL N/A**

HAZNET:

Gepaid: CLU970014575
 Contact: ANN MUNRO
 Telephone: 0000000000
 Facility Addr2: Not reported
 Mailing Name: Not reported
 Mailing Address: PO BOX 806
 Mailing City,St,Zip: SACRAMENTO, CA 958120806
 Gen County: San Bernardino
 TSD EPA ID: CAD008302903
 TSD County: Los Angeles
 Waste Category: Other inorganic solid waste
 Disposal Method: Transfer Station
 Tons: .0100
 Facility County: San Bernardino

Gepaid: CLU970014575
 Contact: ANN MUNRO
 Telephone: 0000000000
 Facility Addr2: Not reported
 Mailing Name: Not reported
 Mailing Address: PO BOX 806
 Mailing City,St,Zip: SACRAMENTO, CA 958120806
 Gen County: San Bernardino
 TSD EPA ID: CAD008302903
 TSD County: Los Angeles
 Waste Category: Liquids with pH <UN-> 2
 Disposal Method: Transfer Station
 Tons: .0200

MAP FINDINGS
FOCUS MAP 10

Map ID	Site	Database(s)	EPA ID Number
--------	------	-------------	---------------

MARION GAYLORD (Continued)

S103976321

Facility County: San Bernardino

 Gepaid: CLU970014575
 Contact: ANN MUNRO
 Telephone: 0000000000
 Facility Addr2: Not reported
 Mailing Name: Not reported
 Mailing Address: PO BOX 806
 Mailing City,St,Zip: SACRAMENTO, CA 958120806
 Gen County: San Bernardino
 TSD EPA ID: CAD008302903
 TSD County: Los Angeles
 Waste Category: Unspecified solvent mixture Waste
 Disposal Method: Recycler
 Tons: .0200
 Facility County: San Bernardino

Gepaid: CLU970014575
 Contact: ANN MUNRO
 Telephone: 0000000000
 Facility Addr2: Not reported
 Mailing Name: Not reported
 Mailing Address: PO BOX 806
 Mailing City,St,Zip: SACRAMENTO, CA 958120806
 Gen County: San Bernardino
 TSD EPA ID: CAT080014079
 TSD County: 7
 Waste Category: Off-specification, aged, or surplus inorganics
 Disposal Method: Transfer Station
 Tons: .0250
 Facility County: San Bernardino

[Click this hyperlink](#) while viewing on your computer to access
-1 additional CA_HAZNET: record(s) in the EDR Site Report.

CDL:

Facility ID: 199702144
 Date: 1997-02-25 00:00:00
 Lab Type: Illegal Drug Lab (L) - location where an illegal drug lab was operated
or drug lab equipment and/or materials were stored.

311

**COLTON
309 CONGRESS ST
COLTON, CA 92324**

**HIST UST U001574646
N/A**

HIST UST:

Region: STATE
 Facility ID: 00000068114
 Facility Type: Not reported
 Other Type: Not reported
 Total Tanks: 0003
 Contact Name: Not reported
 Telephone: 7148245538
 Owner Name: CALIF DEPT OF TRANSPORTATION
 Owner Address: 1120 N STREET
 Owner City,St,Zip: SACRAMENTO, CA 95814

MAP FINDINGS
FOCUS MAP 10

Map ID Site Database(s) EPA ID Number

COLTON (Continued)

U001574646

Tank Num: 001
Container Num: 0000000001
Year Installed: Not reported
Tank Capacity: 00000550
Tank Used for: PRODUCT
Type of Fuel: DIESEL
Tank Construction: Not reported
Leak Detection: Not reported

Tank Num: 002
Container Num: 0000000002
Year Installed: 1954
Tank Capacity: 00000950
Tank Used for: PRODUCT
Type of Fuel: REGULAR
Tank Construction: Not reported
Leak Detection: Not reported

Tank Num: 003
Container Num: 0000000003
Year Installed: 1964
Tank Capacity: 00001000
Tank Used for: PRODUCT
Type of Fuel: REGULAR
Tank Construction: Not reported
Leak Detection: Not reported

312

**C H J MATERIALS LABORATORY
1355 E COOLEY DR
COLTON, CA 92324**

**RCRA-SQG 1000120457
FINDS CAD029074820**

RCRA-SQG:

Date form received by agency: 09/01/1996
Facility name: C H J MATERIALS LABORATORY
Facility address: 1355 E COOLEY DR
COLTON, CA 92324
EPA ID: CAD029074820
Mailing address: PO BOX 231
COLTON, CA 92324
Contact: Not reported
Contact address: Not reported
Not reported
Contact country: Not reported
Contact telephone: Not reported
Contact email: Not reported
EPA Region: 09
Classification: Small Small Quantity Generator
Description: Handler: generates more than 100 and less than 1000 kg of hazardous waste during any calendar month and accumulates less than 6000 kg of hazardous waste at any time; or generates 100 kg or less of hazardous waste during any calendar month, and accumulates more than 1000 kg of hazardous waste at any time

Owner/Operator Summary:

Owner/operator name: CHJ MATERIALS LAB INC
Owner/operator address: NOT REQUIRED
NOT REQUIRED, ME 99999

MAP FINDINGS
FOCUS MAP 10

Map ID	Site	Database(s)	EPA ID Number
312	PARK WEST PRINTING 1355 E COOLEY DR COLTON, CA 92324	HAZNET	S102038747 N/A
	HAZNET: Gepaid: CAL000111911 Contact: Not reported Telephone: 0000000000 Facility Addr2: Not reported Mailing Name: Not reported Mailing Address: 1355 E COOLEY DR STE B Mailing City,St,Zip: COLTON, CA 923240000 Gen County: San Bernardino TSD EPA ID: CAT000613976 TSD County: Orange Waste Category: Photochemicals/photoprocessing waste Disposal Method: Transfer Station Tons: .1251 Facility County: San Bernardino		
	Gepaid: CAL000111911 Contact: Not reported Telephone: 0000000000 Facility Addr2: Not reported Mailing Name: Not reported Mailing Address: 1355 E COOLEY DR STE B Mailing City,St,Zip: COLTON, CA 923240000 Gen County: San Bernardino TSD EPA ID: CAT000613976 TSD County: Orange Waste Category: Photochemicals/photoprocessing waste Disposal Method: Recycler Tons: .0625 Facility County: San Bernardino		
	Gepaid: CAL000111911 Contact: Not reported Telephone: 0000000000 Facility Addr2: Not reported Mailing Name: Not reported Mailing Address: 1355 E COOLEY DR STE B Mailing City,St,Zip: COLTON, CA 923240000 Gen County: San Bernardino TSD EPA ID: CAT000613976 TSD County: Orange Waste Category: Photochemicals/photoprocessing waste Disposal Method: Transfer Station Tons: .1251 Facility County: San Bernardino		
	Gepaid: CAL000111911 Contact: Not reported Telephone: 0000000000 Facility Addr2: Not reported Mailing Name: Not reported Mailing Address: 1355 E COOLEY DR STE B Mailing City,St,Zip: COLTON, CA 923240000 Gen County: San Bernardino TSD EPA ID: CAT000613976		

MAP FINDINGS
FOCUS MAP 10

Map ID	Site	Database(s)	EPA ID Number
--------	------	-------------	---------------

PARK WEST PRINTING (Continued)

S102038747

TSD County: Orange
 Waste Category: Photochemicals/photoprocessing waste
 Disposal Method: Transfer Station
 Tons: .1251
 Facility County: San Bernardino

[Click this hyperlink](#) while viewing on your computer to access
 -1 additional CA_HAZNET: record(s) in the EDR Site Report.

313

**926 SOUTH 8TH ST
COLTON, CA 92324**

**CHMIRS S109041129
N/A**

CHMIRS:

OES Incident Number: 06-5074
 OES notification: 8/24/2006 01:37:47 PM
 OES Date: Not reported
 OES Time: Not reported
 Incident Date: Not reported
Date Completed: Not reported
 Property Use: Not reported
 Agency Id Number: Not reported
 Agency Incident Number: Not reported
 Time Notified: Not reported
 Time Completed: Not reported
 Surrounding Area: Not reported
 Estimated Temperature: Not reported
 Property Management: Not reported
 Special Studies 1: Not reported
 Special Studies 2: Not reported
 Special Studies 3: Not reported
 Special Studies 4: Not reported
 Special Studies 5: Not reported
 Special Studies 6: Not reported
 More Than Two Substances Involved?: Not reported
 Resp Agncy Personel # Of Decontaminated: Not reported
 Responding Agency Personel # Of Injuries: Not reported
 Responding Agency Personel # Of Fatalities: Not reported
 Others Number Of Decontaminated: Not reported
 Others Number Of Injuries: Not reported
 Others Number Of Fatalities: Not reported
 Vehicle Make/year: Not reported
 Vehicle License Number: Not reported
 Vehicle State: Not reported
 Vehicle Id Number: Not reported
 CA/DOT/PUC/ICC Number: Not reported
 Company Name: Not reported
 Reporting Officer Name/ID: Not reported
 Report Date: Not reported
 Comments: Not reported
 Facility Telephone: Not reported
 Waterway Involved: Not reported
 Waterway: Not reported
 Spill Site: Not reported
 Cleanup By: Fire Dept.
 Containment: Not reported
 What Happened: Not reported
 Type: Not reported

MAP FINDINGS
FOCUS MAP 10

Map ID	Site	Database(s)	EPA ID Number
--------	------	-------------	---------------

(Continued)

S109041129

Measure:	Not reported
Other:	Not reported
Date/Time:	Not reported
Year:	2006
Agency:	Sud-Chmie Performance Packaging
Incident Date:	8/24/2006 12:00:00 AM
Admin Agency:	Not reported
Amount:	Not reported
Contained:	Yes
Site Type:	Merchant/Business
E Date:	Not reported
Substance:	Fluorescein Dye
Quantity Released:	Not reported
BBLS:	0
Cups:	0
CUFT:	0
Gallons:	0.000000
Grams:	0
Pounds:	0
Liters:	0
Ounces:	0
Pints:	0
Quarts:	0
Sheen:	0
Tons:	0
Unknown:	0
Description:	Not reported
Evacuations:	0
Number of Injuries:	0
Number of Fatalities:	0
Description:	Due to a fire, when the water suppression fire came in contact with the dry dye on the floor near the dye machine it turned it green. The reporting party advises this is not a hazardous material. CAS #518-47-8

313

SUD CHEMIE PERFORMANCE PACKAGING
926 S 8TH ST
COLTON, CA 92324

FINDS 1008923016
HAZNET 110023034848

FINDS:

Other Pertinent Environmental Activity Identified at Site

RCRAInfo is a national information system that supports the Resource Conservation and Recovery Act (RCRA) program through the tracking of events and activities related to facilities that generate, transport, and treat, store, or dispose of hazardous waste. RCRAInfo allows RCRA program staff to track the notification, permit, compliance, and corrective action activities required under RCRA.

HAZNET:

Gepaid: CAR000166900
Contact: ROBERT DIMAGGIO
Telephone: 9098251793
Facility Addr2: Not reported
Mailing Name: Not reported
Mailing Address: 926 S 8TH ST
Mailing City,St,Zip: COLTON, CA 923240000

MAP FINDINGS
FOCUS MAP 10

Map ID	Site	Database(s)	EPA ID Number
	SUD CHEMIE PERFORMANCE PACKAGING (Continued)		1008923016
	Gen County: San Bernardino TSD EPA ID: TXD077603371 TSD County: 99 Waste Category: Alkaline solution without metals (pH > 12.5) Disposal Method: H14 Tons: 0.03 Facility County: San Bernardino		
313	SUD CHEMIE PERFORMANCE PACKING 926 SOUTH 8TH STREET COLTON, CA 92324	HAZNET	S104578352 N/A
	HAZNET: Gepaid: CAL000117166 Contact: MICHELE BLINN Telephone: 0000000000 Facility Addr2: Not reported Mailing Name: Not reported Mailing Address: 926 SOUTH 8TH STREET Mailing City,St,Zip: COLTON, CA 923240000 Gen County: San Bernardino TSD EPA ID: CAT000613976 TSD County: Orange Waste Category: Photochemicals/photoprocessing waste Disposal Method: Not reported Tons: .1251 Facility County: San Bernardino		
	Gepaid: CAL000117166 Contact: MICHELE BLINN Telephone: 0000000000 Facility Addr2: Not reported Mailing Name: Not reported Mailing Address: 926 SOUTH 8TH STREET Mailing City,St,Zip: COLTON, CA 923240000 Gen County: San Bernardino TSD EPA ID: CAT000613976 TSD County: Orange Waste Category: Photochemicals/photoprocessing waste Disposal Method: Transfer Station Tons: .5004 Facility County: San Bernardino		
	Gepaid: CAL000117166 Contact: MARK BELTRAN-SAFETY Telephone: -- Facility Addr2: Not reported Mailing Name: Not reported Mailing Address: 926 SOUTH 8TH STREET Mailing City,St,Zip: COLTON, CA 923240000 Gen County: San Bernardino TSD EPA ID: Not reported TSD County: Fresno Waste Category: Photochemicals/photoprocessing waste Disposal Method: Recycler Tons: 0.31 Facility County: Not reported		

MAP FINDINGS
FOCUS MAP 10

Map ID Site Database(s) EPA ID Number

SUD CHEMIE PERFORMANCE PACKING (Continued)

S104578352

Gepaid: CAL000117166
 Contact: MICHELE BLINN
 Telephone: 0000000000
 Facility Addr2: Not reported
 Mailing Name: Not reported
 Mailing Address: 926 SOUTH 8TH STREET
 Mailing City,St,Zip: COLTON, CA 923240000
 Gen County: San Bernardino
 TSD EPA ID: CAT000613976
 TSD County: Orange
 Waste Category: Photochemicals/photoprocessing waste
 Disposal Method: Transfer Station
 Tons: .8757
 Facility County: San Bernardino

Gepaid: CAL000117166
 Contact: MICHELE BLINN
 Telephone: 0000000000
 Facility Addr2: Not reported
 Mailing Name: Not reported
 Mailing Address: 926 SOUTH 8TH STREET
 Mailing City,St,Zip: COLTON, CA 923240000
 Gen County: San Bernardino
 TSD EPA ID: CAT000613976
 TSD County: Orange
 Waste Category: Photochemicals/photoprocessing waste
 Disposal Method: Transfer Station
 Tons: 0.3753
 Facility County: San Bernardino

[Click this hyperlink](#) while viewing on your computer to access
4 additional CA_HAZNET: record(s) in the EDR Site Report.

313

**SUD-CHEMIE INC
926 S 8TH ST
COLTON, CA 92324**

**San Bern. Co. Permit S103368496
N/A**

San Bern. Co. Permit:

Region: SAN BERNARDINO
 Facility ID: FA0003882
 Owner: SUD CHEMIE INC.
 Permit Number: PT0009258
 Permit Category: HAZMAT HANDLER 0-10 EMPLOYEES (W/GEN PRMT)
 Facility Status: ACTIVE
 Expiration Date: 7/31/2008 12:00:00AM

Region: SAN BERNARDINO
 Facility ID: FA0003882
 Owner: SUD CHEMIE INC.
 Permit Number: PT0009259
 Permit Category: GENERATOR - 0-10 EMPLOYEES
 Facility Status: ACTIVE
 Expiration Date: 7/31/2008 12:00:00AM

MAP FINDINGS
FOCUS MAP 10

Map ID	Site	Database(s)	EPA ID Number
--------	------	-------------	---------------

313	SUD CHEMIE PERFORMANCE PACKAGING 926 S 8TH ST COLTON, CA 92324	RCRA-SQG	1008879840 CAR000166900
-----	---	-----------------	--

RCRA-SQG:

Date form received by agency: 09/12/2005
 Facility name: SUD CHEMIE PERFORMANCE PACKAGING
 Facility address: 926 S 8TH ST
 COLTON, CA 92324
 EPA ID: CAR000166900
 Contact: ROBERT DIMAGGIO
 Contact address: 926 S 8TH ST
 COLTON, CA 92324
 Contact country: US
 Contact telephone: 909-825-1793
 Contact email: Not reported
 EPA Region: 09
 Classification: Small Small Quantity Generator
 Description: Handler: generates more than 100 and less than 1000 kg of hazardous waste during any calendar month and accumulates less than 6000 kg of hazardous waste at any time; or generates 100 kg or less of hazardous waste during any calendar month, and accumulates more than 1000 kg of hazardous waste at any time

Owner/Operator Summary:

Owner/operator name: SUD CHEMIE INC
 Owner/operator address: 1600 W HILL ST
 LOUISVILLE, KY 40210
 Owner/operator country: US
 Owner/operator telephone: Not reported
 Legal status: Private
 Owner/Operator Type: Owner
 Owner/Op start date: 08/01/1989
 Owner/Op end date: Not reported

Owner/operator name: SUD CHEMIE INC
 Owner/operator address: Not reported
 Not reported
 Owner/operator country: US
 Owner/operator telephone: Not reported
 Legal status: Private
 Owner/Operator Type: Operator
 Owner/Op start date: 08/01/1989
 Owner/Op end date: Not reported

Handler Activities Summary:

U.S. importer of hazardous waste: No
 Mixed waste (haz. and radioactive): No
 Recycler of hazardous waste: No
 Transporter of hazardous waste: No
 Treater, storer or disposer of HW: No
 Underground injection activity: No
 On-site burner exemption: No
 Furnace exemption: No
 Used oil fuel burner: No
 Used oil processor: No
 User oil refiner: No
 Used oil fuel marketer to burner: No

MAP FINDINGS
FOCUS MAP 10

Map ID Site Database(s) EPA ID Number

SUD CHEMIE PERFORMANCE PACKAGING (Continued)

1008879840

Used oil Specification marketer: No
 Used oil transfer facility: No
 Used oil transporter: No
 Off-site waste receiver: Commercial status unknown

Hazardous Waste Summary:

Waste code: D001
 Waste name: IGNITABLE HAZARDOUS WASTES ARE THOSE WASTES WHICH HAVE A FLASHPOINT OF LESS THAN 140 DEGREES FAHRENHEIT AS DETERMINED BY A PENSKEY-MARTENS CLOSED CUP FLASH POINT TESTER. ANOTHER METHOD OF DETERMINING THE FLASH POINT OF A WASTE IS TO REVIEW THE MATERIAL SAFETY DATA SHEET, WHICH CAN BE OBTAINED FROM THE MANUFACTURER OR DISTRIBUTOR OF THE MATERIAL. LACQUER THINNER IS AN EXAMPLE OF A COMMONLY USED SOLVENT WHICH WOULD BE CONSIDERED AS IGNITABLE HAZARDOUS WASTE.

Waste code: D002
 Waste name: A WASTE WHICH HAS A PH OF LESS THAN 2 OR GREATER THAN 12.5 IS CONSIDERED TO BE A CORROSIVE HAZARDOUS WASTE. SODIUM HYDROXIDE, A CAUSTIC SOLUTION WITH A HIGH PH, IS OFTEN USED BY INDUSTRIES TO CLEAN OR DEGREASE PARTS. HYDROCHLORIC ACID, A SOLUTION WITH A LOW PH, IS USED BY MANY INDUSTRIES TO CLEAN METAL PARTS PRIOR TO PAINTING. WHEN THESE CAUSTIC OR ACID SOLUTIONS BECOME CONTAMINATED AND MUST BE DISPOSED, THE WASTE WOULD BE A CORROSIVE HAZARDOUS WASTE.

Violation Status: No violations found

313

**SOUTHERN CALIFORNIA GAS CO
 925 SOUTH 8TH STREET
 COLTON, CA 92324**

**DOT OPS 1009630476
 N/A**

DOT OPS:
 Report ID: 19900181
 Facility name: SOUTHERN CALIFORNIA GAS CO
 Address: 925 SOUTH 8TH STREET
 COLTON, CA 92324
 Latitude: Not reported
 Longitude: Not reported

Incidents Details:
 EDR type: NATURAL GAS DISTRIBUTION
 Operator ID: 18484
 Company/operator name: SOUTHERN CALIFORNIA GAS CO
 Address: 925 SOUTH 8TH STREET
 COLTON, CA 92324
 County: SAN BERNARDINO
 Class: 3
 Federal land: No
 Incident time: 400
 Incident date: 08/13/1990
 Total fatalities: 0
 Total injured: 0
 Property damage: 15300
 Operator thought report was significant: Null
 Hours elapsed till area was safe: 1
 Minutes elapsed till area was safe: 20
 Date incident reported to NRC: Not reported
 Estimated pressure at point and time: 110
 Max. Allowable Operating Press. (PSIG):125

MAP FINDINGS
FOCUS MAP 10

Map ID Site Database(s) EPA ID Number

SOUTHERN CALIFORNIA GAS CO (Continued)

1009630476

MAOP by test or 49 CFR,sec. 192.619: TEST
 MAOP established by test: 190
 Primary cause of the incident: DAMAGE BY OUTSIDE FORCES
 System where incident occurred: METER SET ASSEMBLY
 System other comment: Not reported
 Component that failed: REGULATOR/METER
 Component other comment: Not reported
 Material involved in incident: OTHER
 Material other comment: UNKNOWN
 Nominal Pipe Size (diameter) in inches: 0.25
 Pipe wall thickness in inches: 0
 Pipe material specification: Not reported
 Pipe manufacturer: FISHER
 Year manufactured: 0
 Year part was installed: 1986
 Location of incident: ABOVE GROUND
 Location other comment: MARSHALL B. ANDERSON, STAFF SUPERVISOR-LEAKAGE CONTROL
 Preparer name and title: 2133072643
 Preparer phone: Not reported
 NRC telephonic report #: Not reported
 NRC telephonic report ID: 10/5/1990 0:00
 Report received date: Not reported
 Location of corrosion: Not reported
 Visual description of corrosion: Not reported
 Other visual description: Not reported
 Cause of corrosion: Not reported
 Cause other comment: Not reported
 Pipe coating information: Null
 Corroded pipeline cathodically protected: Not reported
 Year of cathodic protection: LIGHTNING OR
 Primary cause of incident: Not reported
 Damage by earth movement: No
 Prior use notification: Not reported
 Date of notification: No
 Pipeline location marked: No
 Marking type: Not reported
 Other marking comment: No
 Outside party required: TEST
 Cause of construction defect: Not reported
 Description of other components: Not reported

313

**ANGELICA TEXTILE SERVICES
 925 S 8TH ST
 COLTON, CA 92324**

**HAZNET S108197715
 N/A**

HAZNET:

Gepaid: CAL000234095
 Contact: ROSCOE MORRISSETTE
 Telephone: 9098252292
 Facility Addr2: Not reported
 Mailing Name: Not reported
 Mailing Address: 925 S 8TH ST
 Mailing City,St,Zip: COLTON, CA 923240000
 Gen County: San Bernardino
 TSD EPA ID: CAT080013352
 TSD County: Los Angeles
 Waste Category: Waste oil and mixed oil
 Disposal Method: Recycler

MAP FINDINGS
FOCUS MAP 10

Map ID	Site	Database(s)	EPA ID Number
--------	------	-------------	---------------

ANGELICA TEXTILE SERVICES (Continued)

S108197715

Tons: 8.34
Facility County: Not reported

313

**BRAUN INDUSTRIES INC.
925 S 8TH ST
COLTON, CA 92324**

**HIST UST
San Bern. Co. Permit**

**U001574642
N/A**

HIST UST:

Region: STATE
Facility ID: 00000009042
Facility Type: Other
Other Type: HOSP. LINEN SUPPLY
Total Tanks: 0004
Contact Name: CHUCK MORRIS
Telephone: 7148252292
Owner Name: BRAUN INDUSTRIES INC.
Owner Address: 925 S. 8TH ST.
Owner City,St,Zip: COLTON, CA 92324

Tank Num: 001
Container Num: 1
Year Installed: 1968
Tank Capacity: 00010000
Tank Used for: PRODUCT
Type of Fuel: DIESEL
Tank Construction: Not reported
Leak Detection: None

Tank Num: 002
Container Num: 2
Year Installed: 1968
Tank Capacity: 00010000
Tank Used for: PRODUCT
Type of Fuel: DIESEL
Tank Construction: Not reported
Leak Detection: None

Tank Num: 003
Container Num: 3
Year Installed: 1978
Tank Capacity: 00005000
Tank Used for: PRODUCT
Type of Fuel: UNLEADED
Tank Construction: Not reported
Leak Detection: None

Tank Num: 004
Container Num: 4
Year Installed: 1981
Tank Capacity: 00000000
Tank Used for: WASTE
Type of Fuel: Not reported
Tank Construction: Not reported
Leak Detection: None

San Bern. Co. Permit:
Region: SAN BERNARDINO

MAP FINDINGS
FOCUS MAP 10

Map ID Site Database(s) EPA ID Number

BRAUN INDUSTRIES INC. (Continued)

U001574642

Facility ID: FA0000956
Owner: ANGELICA CORPORATION
Permit Number: PT0002367
Permit Category: SPECIAL GENERATOR(B)
Facility Status: ACTIVE
Expiration Date: 8/31/2008 12:00:00AM

Region: SAN BERNARDINO
Facility ID: FA0000956
Owner: ANGELICA CORPORATION
Permit Number: PT0002366
Permit Category: HAZMAT HANDLER 0-10 EMPLOYEES (W/GEN PRMT)
Facility Status: ACTIVE
Expiration Date: 8/31/2008 12:00:00AM

314

**CONGRESS
300 BLOCK CONGRESS STREET
COLTON, CA 90274**

**US BROWNFIELDS 1009401085
N/A**

US BROWNFIELDS:

Recipient name: Colton, City of
Project name: Colton, CA
Property name: Congress
Parcel #: 0163-381-01, 02
Parcel size: 17.6
Latitude: 34.055100
Longitude: -117.320800
Region: 9
HCM label: Not reported
Map scale: Not reported
Point of reference: Not reported
Datum: Not reported
ACRES property ID: 20021
Start date: 11/20/2001
Completed date: 11/20/2001
Accomplishment type: Phase I Environmental Assessment
Accomplishment (acres): Not reported
Ownership entity: Private
Current use: Not reported
Current owner: Daniel Schmid Trust
Future use: Not reported
Past use flag: Not reported
Future use flag: Not reported
Cleanup required: Not reported
Proprietary controls: Not reported
Gov. control: Not reported
Enforcement permit tools: Not reported
Info. devices: Not reported
Video available: Not reported
Photo available: Not reported
Usage type: Not reported
Not in state/tribal program: Not reported
IC data address: Not reported
IC in place date: Not reported
IC in place flag: Unknown
IC required flag: Not reported
NFA issue date: Not reported
State and tribal program date: Not reported

MAP FINDINGS
FOCUS MAP 10

Map ID Site Database(s) EPA ID Number

CONGRESS (Continued)

1009401085

State and tribal program ID: Not reported
 Air contaminated: Not reported
 Air cleaned: Not reported
 Asbestos found: Not reported
 Asbestos cleaned: Not reported
 Controlled substance found: Not reported
 Controlled substance cleaned: Not reported
 Drinking water affected: Not reported
 Drinking water cleaned: Not reported
 Groundwater affected: Not reported
 Groundwater cleaned: Not reported
 Lead contaminant found: Not reported
 Lead cleaned up: Not reported
 None found: Not reported
 None cleaned up: Not reported
 No media found: Not reported
 No media cleaned up: Not reported
 Other found: Not reported
 Other cleaned up: Not reported
 Other metals found: Not reported
 Other metals cleaned: Not reported
 PAHs found: Not reported
 PAHs cleaned up: Not reported
 PCBs found: Not reported
 PCBs cleaned up: Not reported
 Petro products found: Not reported
 Petro products cleaned: Not reported
 Sediments found: Not reported
 Sediments cleaned: Not reported
 Soil affected: Not reported
 Soil cleaned up: Not reported
 Surface water affected: Not reported
 Surface water cleaned: Not reported
 Unknown found: Not reported
 Unknown cleaned: Not reported
 Unknown media: Not reported
 Unknown media cleaned: Not reported
 VOCs found: Not reported
 VOCs cleaned: Not reported

Property Description: Vacant land

315

**RES ENVIRONMENTAL
865 VIA LATA
COLTON, CA 92324**

**San Bern. Co. Permit S107863397
N/A**

San Bern. Co. Permit:

Region: SAN BERNARDINO
 Facility ID: FA0010404
 Owner: BETTY ROBERTS
 Permit Number: PT0017703
 Permit Category: LIMITED QUANTITY GENERATOR(B)
 Facility Status: ACTIVE
 Expiration Date: 5/31/2008 12:00:00AM

Region: SAN BERNARDINO
 Facility ID: FA0010404
 Owner: BETTY ROBERTS
 Permit Number: PT0017704

MAP FINDINGS
FOCUS MAP 10

Map ID	Site	Database(s)	EPA ID Number
	RES ENVIRONMENTAL (Continued)		S107863397
	Permit Category: HAZMAT HANDLER 0-10 EMPLOYEES Facility Status: ACTIVE Expiration Date: 5/31/2008 12:00:00AM		
316	PRINTING & PROMOTION PLUS 930 S MT VERNON AVE 200 COLTON, CA 92324	San Bern. Co. Permit	S104769167 N/A
	San Bern. Co. Permit: Region: SAN BERNARDINO Facility ID: FA0005430 Owner: MELZER, DANIEL W. Permit Number: PT0008179 Permit Category: GENERATOR - 0-10 EMPLOYEES Facility Status: ACTIVE Expiration Date: 4/30/2008 12:00:00AM		
316	EAST VALLEY COMMUNITY DAY 1060 EAST COOLEY DR. COLTON, CA 92324	FINDS	1008242359 110021391732
	FINDS: Other Pertinent Environmental Activity Identified at Site NCES (National Center for Education Statistics) is the primary federal entity for collecting and analyzing data related to education in the United States and other nations and the institute of education sciences.		
317	BEAVER MEDICAL GROUP LP 1300 E COOLEY DR COLTON, CA 92324	HAZNET San Bern. Co. Permit	S102038725 N/A
	HAZNET: Gepaid: CAL000082463 Contact: LP PRES STEPHEN PETERSON MD Telephone: 9097933311 Facility Addr2: Not reported Mailing Name: Not reported Mailing Address: 1300 E COOLEY DR Mailing City,St,Zip: COLTON, CA 923243905 Gen County: San Bernardino TSD EPA ID: CAD983604000 TSD County: San Bernardino Waste Category: Photochemicals/photoprocessing waste Disposal Method: Recycler Tons: .0625 Facility County: San Bernardino Gepaid: CAL000082463 Contact: LP PRES STEPHEN PETERSON MD Telephone: 9097933311 Facility Addr2: Not reported Mailing Name: Not reported		

MAP FINDINGS
FOCUS MAP 10

Map ID	Site	Database(s)	EPA ID Number
--------	------	-------------	---------------

BEAVER MEDICAL GROUP LP (Continued)

S102038725

Mailing Address: 1300 E COOLEY DR
Mailing City,St,Zip: COLTON, CA 923243905
Gen County: San Bernardino
TSD EPA ID: CAD983604000
TSD County: San Bernardino
Waste Category: Photochemicals/photoprocessing waste
Disposal Method: Recycler
Tons: .0834
Facility County: San Bernardino

Gepaid: CAL000082463
Contact: LP PRES STEPHEN PETERSON MD
Telephone: 9097933311
Facility Addr2: Not reported
Mailing Name: Not reported
Mailing Address: 1300 E COOLEY DR
Mailing City,St,Zip: COLTON, CA 923243905
Gen County: San Bernardino
TSD EPA ID: CAD983604000
TSD County: San Bernardino
Waste Category: Photochemicals/photoprocessing waste
Disposal Method: Recycler
Tons: .1251
Facility County: San Bernardino

Gepaid: CAL000082463
Contact: LP PRES STEPHEN PETERSON MD
Telephone: 9097933311
Facility Addr2: Not reported
Mailing Name: Not reported
Mailing Address: 1300 E COOLEY DR
Mailing City,St,Zip: COLTON, CA 923243905
Gen County: San Bernardino
TSD EPA ID: CAD982524613
TSD County: Orange
Waste Category: Photochemicals/photoprocessing waste
Disposal Method: Recycler
Tons: .0834
Facility County: San Bernardino

Gepaid: CAL000082463
Contact: LP PRES STEPHEN PETERSON MD
Telephone: 9097933311
Facility Addr2: Not reported
Mailing Name: Not reported
Mailing Address: 1300 E COOLEY DR
Mailing City,St,Zip: COLTON, CA 923243905
Gen County: San Bernardino
TSD EPA ID: CAD983604000
TSD County: San Bernardino
Waste Category: Photochemicals/photoprocessing waste
Disposal Method: Recycler
Tons: .0417
Facility County: San Bernardino

MAP FINDINGS
FOCUS MAP 10

Map ID	Site	Database(s)	EPA ID Number
--------	------	-------------	---------------

BEAVER MEDICAL GROUP LP (Continued)

S102038725

[Click this hyperlink](#) while viewing on your computer to access 1 additional CA_HAZNET: record(s) in the EDR Site Report.

San Bern. Co. Permit:
 Region: SAN BERNARDINO
 Facility ID: FA0001400
 Owner: BEAVER MEDICAL GROUP, L.P
 Permit Number: PT0007426
 Permit Category: SPECIAL GENERATOR(B)
 Facility Status: ACTIVE
 Expiration Date: 7/31/2008 12:00:00AM

318

**CENTREPOINTE CAR WASH
1140 S MT VERNON AVE
COLTON, CA 92324**

San Bern. Co. Permit

**S104764748
N/A**

San Bern. Co. Permit:
 Region: SAN BERNARDINO
 Facility ID: FA0001835
 Owner: CENTREPOINTE CAR WASH
 Permit Number: PT0010472
 Permit Category: UST OWNERSHIP/OPERATING PERMIT (PER UST)
 Facility Status: ACTIVE
 Expiration Date: 7/31/2008 12:00:00AM

Region: SAN BERNARDINO
 Facility ID: FA0001835
 Owner: CENTREPOINTE CAR WASH
 Permit Number: PT0010471
 Permit Category: UST OWNERSHIP/OPERATING PERMIT (PER UST)
 Facility Status: ACTIVE
 Expiration Date: 7/31/2008 12:00:00AM

Region: SAN BERNARDINO
 Facility ID: FA0001835
 Owner: CENTREPOINTE CAR WASH
 Permit Number: PT0010470
 Permit Category: UST OWNERSHIP/OPERATING PERMIT (PER UST)
 Facility Status: ACTIVE
 Expiration Date: 7/31/2008 12:00:00AM

Region: SAN BERNARDINO
 Facility ID: FA0001835
 Owner: CENTREPOINTE CAR WASH
 Permit Number: PT0007330
 Permit Category: HAZMAT HANDLER 0-10 EMPLOYEES (W/GEN PRMT)
 Facility Status: ACTIVE
 Expiration Date: 7/31/2008 12:00:00AM

MAP FINDINGS
FOCUS MAP 10

Map ID	Site	Database(s)	EPA ID Number
--------	------	-------------	---------------

DEL MAR ANALYTICAL (Continued)

1001967292

Used oil Specification marketer: No
 Used oil transfer facility: No
 Used oil transporter: No
 Off-site waste receiver: Commercial status unknown

Historical Generators:

Date form received by agency: 03/02/2000
 Facility name: DEL MAR ANALYTICAL
 Classification: Small Quantity Generator

Hazardous Waste Summary:

Waste code: D001
 Waste name: IGNITABLE HAZARDOUS WASTES ARE THOSE WASTES WHICH HAVE A FLASHPOINT OF LESS THAN 140 DEGREES FAHRENHEIT AS DETERMINED BY A PENSKEY-MARTENS CLOSED CUP FLASH POINT TESTER. ANOTHER METHOD OF DETERMINING THE FLASH POINT OF A WASTE IS TO REVIEW THE MATERIAL SAFETY DATA SHEET, WHICH CAN BE OBTAINED FROM THE MANUFACTURER OR DISTRIBUTOR OF THE MATERIAL. LACQUER THINNER IS AN EXAMPLE OF A COMMONLY USED SOLVENT WHICH WOULD BE CONSIDERED AS IGNITABLE HAZARDOUS WASTE.

Waste code: D002
 Waste name: A WASTE WHICH HAS A PH OF LESS THAN 2 OR GREATER THAN 12.5 IS CONSIDERED TO BE A CORROSIVE HAZARDOUS WASTE. SODIUM HYDROXIDE, A CAUSTIC SOLUTION WITH A HIGH PH, IS OFTEN USED BY INDUSTRIES TO CLEAN OR DEGREASE PARTS. HYDROCHLORIC ACID, A SOLUTION WITH A LOW PH, IS USED BY MANY INDUSTRIES TO CLEAN METAL PARTS PRIOR TO PAINTING. WHEN THESE CAUSTIC OR ACID SOLUTIONS BECOME CONTAMINATED AND MUST BE DISPOSED, THE WASTE WOULD BE A CORROSIVE HAZARDOUS WASTE.

Waste code: D006
 Waste name: CADMIUM

Waste code: D007
 Waste name: CHROMIUM

Waste code: D008
 Waste name: LEAD

Waste code: F001
 Waste name: THE FOLLOWING SPENT HALOGENATED SOLVENTS USED IN DEGREASING: TETRACHLOROETHYLENE, TRICHLOROETHYLENE, METHYLENE CHLORIDE, 1,1,1-TRICHLOROETHANE, CARBON TETRACHLORIDE, AND CHLORINATED FLUOROCARBONS; ALL SPENT SOLVENT MIXTURES/BLENDS USED IN DEGREASING CONTAINING, BEFORE USE, A TOTAL OF TEN PERCENT OR MORE (BY VOLUME) OF ONE OR MORE OF THE ABOVE HALOGENATED SOLVENTS OR THOSE SOLVENTS LISTED IN F002, F004, AND F005, AND STILL BOTTOMS FROM THE RECOVERY OF THESE SPENT SOLVENTS AND SPENT SOLVENT MIXTURES.

Waste code: F003
 Waste name: THE FOLLOWING SPENT NON-HALOGENATED SOLVENTS: XYLENE, ACETONE, ETHYL ACETATE, ETHYL BENZENE, ETHYL ETHER, METHYL ISOBUTYL KETONE, N-BUTYL ALCOHOL, CYCLOHEXANONE, AND METHANOL; ALL SPENT SOLVENT MIXTURES/BLENDS CONTAINING, BEFORE USE, ONLY THE ABOVE SPENT NON-HALOGENATED SOLVENTS; AND ALL SPENT SOLVENT MIXTURES/BLENDS CONTAINING, BEFORE USE, ONE OR MORE OF THE ABOVE NON-HALOGENATED SOLVENTS, AND, A TOTAL OF TEN PERCENT OR MORE (BY VOLUME) OF ONE OR

MAP FINDINGS
FOCUS MAP 10

Map ID	Site	Database(s)	EPA ID Number
--------	------	-------------	---------------

DEL MAR ANALYTICAL (Continued)

1001967292

MORE OF THOSE SOLVENTS LISTED IN F001, F002, F004, AND F005, AND STILL BOTTOMS FROM THE RECOVERY OF THESE SPENT SOLVENTS AND SPENT SOLVENT MIXTURES.

Waste code: F005
Waste name: THE FOLLOWING SPENT NON-HALOGENATED SOLVENTS: TOLUENE, METHYL ETHYL KETONE, CARBON DISULFIDE, ISOBUTANOL, PYRIDINE, BENZENE, 2-ETHOXYETHANOL, AND 2-NITROPROPANE; ALL SPENT SOLVENT MIXTURES/BLENDS CONTAINING, BEFORE USE, A TOTAL OF TEN PERCENT OR MORE (BY VOLUME) OF ONE OR MORE OF THE ABOVE NON-HALOGENATED SOLVENTS OR THOSE SOLVENTS LISTED IN F001, F002, OR F004; AND STILL BOTTOMS FROM THE RECOVERY OF THESE SPENT SOLVENTS AND SPENT SOLVENT MIXTURES.

Violation Status: No violations found

FINDS:

Other Pertinent Environmental Activity Identified at Site

California - Hazardous Waste Tracking System - Datamart

RCRAInfo is a national information system that supports the Resource Conservation and Recovery Act (RCRA) program through the tracking of events and activities related to facilities that generate, transport, and treat, store, or dispose of hazardous waste. RCRAInfo allows RCRA program staff to track the notification, permit, compliance, and corrective action activities required under RCRA.

HAZNET:

Gepaid: CAR000066746
Contact: HEATHER BEAN/HLTH & SFTY MGR
Telephone: 9492611022
Facility Addr2: Not reported
Mailing Name: Not reported
Mailing Address: 17461 DERIAN AVE STE 100
Mailing City,St,Zip: IRVINE, CA 926145845
Gen County: San Bernardino
TSD EPA ID: CAD008302903
TSD County: Los Angeles
Waste Category: Halogenated solvents (chloroform, methyl chloride, perchloroethylene, etc.)
Disposal Method: Recycler
Tons: 0.12
Facility County: Not reported

Gepaid: CAR000066746
Contact: HEATHER BEAN/HLTH & SFTY MGR
Telephone: 9492611022
Facility Addr2: Not reported
Mailing Name: Not reported
Mailing Address: 1014 E COOLEY DR STE A
Mailing City,St,Zip: COLTON, CA 923240000
Gen County: San Bernardino
TSD EPA ID: Not reported
TSD County: Los Angeles
Waste Category: Other organic solids
Disposal Method: Disposal, Other

MAP FINDINGS
FOCUS MAP 10

Map ID	Site	Database(s)	EPA ID Number
--------	------	-------------	---------------

DEL MAR ANALYTICAL (Continued)

1001967292

Tons:	0.7
Facility County:	Not reported
Gepaid:	CAR000066746
Contact:	HEATHER BEAN/HLTH & SFTY MGR
Telephone:	9492611022
Facility Addr2:	Not reported
Mailing Name:	Not reported
Mailing Address:	1014 E COOLEY DR STE A
Mailing City,St,Zip:	COLTON, CA 923240000
Gen County:	San Bernardino
TSD EPA ID:	Not reported
TSD County:	Los Angeles
Waste Category:	Alkaline solution (pH <UN-> 12.5) with metals (antimony, arsenic, barium, beryllium, cadmium, chromium, cobalt, copper, lead, mercury, molybdenum, nickel, selenium, silver, thallium, vanadium, and zinc)
Disposal Method:	Disposal, Other
Tons:	0.08
Facility County:	Not reported
Gepaid:	CAR000066746
Contact:	HEATHER BEAN/HLTH & SFTY MGR
Telephone:	9492611022
Facility Addr2:	Not reported
Mailing Name:	Not reported
Mailing Address:	1014 E COOLEY DR STE A
Mailing City,St,Zip:	COLTON, CA 923240000
Gen County:	San Bernardino
TSD EPA ID:	Not reported
TSD County:	Not reported
Waste Category:	Other organic solids
Disposal Method:	Disposal, Other
Tons:	0.3
Facility County:	Not reported
Gepaid:	CAR000066746
Contact:	HEATHER BEAN/HLTH & SFTY MGR
Telephone:	9492611022
Facility Addr2:	Not reported
Mailing Name:	Not reported
Mailing Address:	1014 E COOLEY DR STE A
Mailing City,St,Zip:	COLTON, CA 923240000
Gen County:	San Bernardino
TSD EPA ID:	Not reported
TSD County:	Not reported
Waste Category:	Unspecified solvent mixture Waste
Disposal Method:	Recycler
Tons:	0.2
Facility County:	Not reported

[Click this hyperlink](#) while viewing on your computer to access 29 additional CA_HAZNET: record(s) in the EDR Site Report.

MAP FINDINGS
FOCUS MAP 10

Map ID	Site	Database(s)	EPA ID Number
318	TEST AMERICA 1014 E COOLEY DR A / F COLTON, CA 92324 San Bern. Co. Permit: Region: SAN BERNARDINO Facility ID: FA0002673 Owner: TEST AMERICA Permit Number: PT0018411 Permit Category: CE ANNUAL FEE Facility Status: INACTIVE Expiration Date: 7/31/2009 12:00:00AM Region: SAN BERNARDINO Facility ID: FA0002673 Owner: TEST AMERICA Permit Number: PT0005614 Permit Category: CE ANNUAL FEE Facility Status: ACTIVE Expiration Date: 7/31/2008 12:00:00AM Region: SAN BERNARDINO Facility ID: FA0002673 Owner: TEST AMERICA Permit Number: PT0005617 Permit Category: GENERATOR - 26-50 EMPLOYEES Facility Status: ACTIVE Expiration Date: 7/31/2008 12:00:00AM Region: SAN BERNARDINO Facility ID: FA0002673 Owner: TEST AMERICA Permit Number: PT0005616 Permit Category: HAZMAT HANDLER 26-50 EMPLOYEES (W/GEN PRMT) Facility Status: ACTIVE Expiration Date: 7/31/2008 12:00:00AM Region: SAN BERNARDINO Facility ID: FA0002673 Owner: TEST AMERICA Permit Number: PT0018412 Permit Category: CE ANNUAL FEE Facility Status: ACTIVE Expiration Date: 7/31/2009 12:00:00AM	San Bern. Co. Permit	S102284816 N/A
318	DEL MAR ANALYTICAL/COLTON 1014 EAST COOLEY DRIVE COLTON, CA 92324 HAZNET: Gepaid: CAL000107956 Contact: DEL MAR ANALYTICALINC/IRVINE Telephone: 7142611022 Facility Addr2: Not reported Mailing Name: Not reported Mailing Address: 2852 ALTON AVE Mailing City,St,Zip: IRVINE, CA 926063960 Gen County: Orange TSD EPA ID: AZC000000150 TSD County: 99	HAZNET	S103960229 N/A

MAP FINDINGS
FOCUS MAP 10

Map ID Site Database(s) EPA ID Number

DEL MAR ANALYTICAL/COLTON (Continued)

S103960229

Waste Category: Other inorganic solid waste
Disposal Method: Not reported
Tons: .0110
Facility County: Orange

Gepaid: CAL000107956
Contact: DEL MAR ANALYTICALINC/IRVINE
Telephone: 7142611022
Facility Addr2: Not reported
Mailing Name: Not reported
Mailing Address: 2852 ALTON AVE
Mailing City,St,Zip: IRVINE, CA 926063960
Gen County: Orange
TSD EPA ID: CAD982444481
TSD County: San Bernardino
Waste Category: Unspecified solvent mixture Waste
Disposal Method: Transfer Station
Tons: .4587
Facility County: Orange

Gepaid: CAL000107956
Contact: DEL MAR ANALYTICALINC/IRVINE
Telephone: 7142611022
Facility Addr2: Not reported
Mailing Name: Not reported
Mailing Address: 2852 ALTON AVE
Mailing City,St,Zip: IRVINE, CA 926063960
Gen County: Orange
TSD EPA ID: CAD982444481
TSD County: San Bernardino
Waste Category: Other organic solids
Disposal Method: Recycler
Tons: 1.0000
Facility County: Orange

Gepaid: CAL000107956
Contact: DEL MAR ANALYTICALINC/IRVINE
Telephone: 7142611022
Facility Addr2: Not reported
Mailing Name: Not reported
Mailing Address: 2852 ALTON AVE
Mailing City,St,Zip: IRVINE, CA 926063960
Gen County: Orange
TSD EPA ID: CAT080033681
TSD County: Los Angeles
Waste Category: Other inorganic solid waste
Disposal Method: Disposal, Other
Tons: .1179
Facility County: Orange

Gepaid: CAL000107956
Contact: DEL MAR ANALYTICALINC/IRVINE
Telephone: 7142611022
Facility Addr2: Not reported
Mailing Name: Not reported
Mailing Address: 2852 ALTON AVE
Mailing City,St,Zip: IRVINE, CA 926063960

MAP FINDINGS
FOCUS MAP 10

Map ID	Site	Database(s)	EPA ID Number
--------	------	-------------	---------------

DEL MAR ANALYTICAL/COLTON (Continued)

S103960229

Gen County: Orange
 TSD EPA ID: CAT080033681
 TSD County: Los Angeles
 Waste Category: Liquids with pH <UN-> 2 with metals
 Disposal Method: Recycler
 Tons: .2293
 Facility County: Orange

[Click this hyperlink](#) while viewing on your computer to access
 38 additional CA_HAZNET: record(s) in the EDR Site Report.

318

**DEL MAR ANALYTICAL
 1014 EAST COOLEY DRIVE SUITE F
 COLTON, CA 92324**

**HAZNET S103620423
 N/A**

HAZNET:

Gepaid: CAL000049350
 Contact: Not reported
 Telephone: 0000000000
 Facility Addr2: Not reported
 Mailing Name: Not reported
 Mailing Address: 1014 EAST COOLEY DRIVE SUITE F
 Mailing City,St,Zip: COLTON, CA 923240000
 Gen County: Orange
 TSD EPA ID: CAT080010101
 TSD County: San Diego
 Waste Category: Liquids with pH <UN-> 2
 Disposal Method: Not reported
 Tons: .2293
 Facility County: Orange

Gepaid: CAL000049350
 Contact: Not reported
 Telephone: 0000000000
 Facility Addr2: Not reported
 Mailing Name: Not reported
 Mailing Address: 1014 EAST COOLEY DRIVE SUITE F
 Mailing City,St,Zip: COLTON, CA 923240000
 Gen County: Orange
 TSD EPA ID: CAT080010101
 TSD County: San Diego
 Waste Category: Liquids with pH <UN-> 2
 Disposal Method: Treatment, Tank
 Tons: .1459
 Facility County: Orange

Gepaid: CAL000049350
 Contact: Not reported
 Telephone: 0000000000
 Facility Addr2: Not reported
 Mailing Name: Not reported
 Mailing Address: 1014 EAST COOLEY DRIVE SUITE F
 Mailing City,St,Zip: COLTON, CA 923240000
 Gen County: Orange
 TSD EPA ID: CAT080011059
 TSD County: Los Angeles
 Waste Category: Unspecified organic liquid mixture
 Disposal Method: Recycler

MAP FINDINGS
FOCUS MAP 10

Map ID	Site	Database(s)	EPA ID Number
--------	------	-------------	---------------

DEL MAR ANALYTICAL (Continued)

S103620423

Tons: .6879
 Facility County: Orange

Gepaid: CAL000049350
 Contact: Not reported
 Telephone: 0000000000
 Facility Addr2: Not reported
 Mailing Name: Not reported
 Mailing Address: 1014 EAST COOLEY DRIVE SUITE F
 Mailing City,St,Zip: COLTON, CA 923240000
 Gen County: Orange
 TSD EPA ID: CAT080011059
 TSD County: Los Angeles
 Waste Category: Not reported
 Disposal Method: Recycler
 Tons: .1875
 Facility County: Orange

[Click this hyperlink](#) while viewing on your computer to access
 -1 additional CA_HAZNET: record(s) in the EDR Site Report.

318

**WAL-MART STORE #1692
 1120 SOUTH MT VERNON AVENUE
 COLTON, CA 93324**

**HAZNET S103623358
 N/A**

HAZNET:

Gepaid: CAL920555282
 Contact: WAL-MART STORES INC
 Telephone: 5012731949
 Facility Addr2: Not reported
 Mailing Name: Not reported
 Mailing Address: DEPT 8013
 Mailing City,St,Zip: BENTONVILLE, AR 727168013
 Gen County: San Bernardino
 TSD EPA ID: CAT080033681
 TSD County: Los Angeles
 Waste Category: Other organic solids
 Disposal Method: Disposal, Other
 Tons: .2500
 Facility County: San Bernardino

Gepaid: CAL920555282
 Contact: JAMIE HUENS/SENIOR ENVT'L MGR
 Telephone: 4792048453
 Facility Addr2: Not reported
 Mailing Name: Not reported
 Mailing Address: 508 SW 8TH STREET
 Mailing City,St,Zip: Bentonville, AR 727120000
 Gen County: San Bernardino
 TSD EPA ID: CAD008364432
 TSD County: Los Angeles
 Waste Category: 141
 Disposal Method: Not reported
 Tons: 0.01
 Facility County: San Bernardino

Gepaid: CAL920555282
 Contact: WAL-MART STORES INC

MAP FINDINGS
FOCUS MAP 10

Map ID Site Database(s) EPA ID Number

WAL-MART STORE #1692 (Continued)

S103623358

Telephone: 5012731949
 Facility Addr2: Not reported
 Mailing Name: Not reported
 Mailing Address: DEPT 8013
 Mailing City,St,Zip: BENTONVILLE, AR 727168013
 Gen County: San Bernardino
 TSD EPA ID: CAT080025711
 TSD County: San Bernardino
 Waste Category: Aqueous solution with less than 10% total organic residues
 Disposal Method: Transfer Station
 Tons: .5421
 Facility County: San Bernardino

Gepaid: CAL920555282
 Contact: WAL-MART STORES INC
 Telephone: 5012731949
 Facility Addr2: Not reported
 Mailing Name: Not reported
 Mailing Address: DEPT 8013
 Mailing City,St,Zip: BENTONVILLE, AR 727168013
 Gen County: San Bernardino
 TSD EPA ID: CAT080013352
 TSD County: Los Angeles
 Waste Category: Aqueous solution with 10% or more total organic residues
 Disposal Method: Recycler
 Tons: .9174
 Facility County: San Bernardino

Gepaid: CAL920555282
 Contact: WAL-MART STORES INC
 Telephone: 5012731949
 Facility Addr2: Not reported
 Mailing Name: Not reported
 Mailing Address: DEPT 8013
 Mailing City,St,Zip: BENTONVILLE, AR 727168013
 Gen County: San Bernardino
 TSD EPA ID: CAT080025711
 TSD County: San Bernardino
 Waste Category: Aqueous solution with less than 10% total organic residues
 Disposal Method: Transfer Station
 Tons: 1.0215
 Facility County: San Bernardino

[Click this hyperlink](#) while viewing on your computer to access
9 additional CA_HAZNET: record(s) in the EDR Site Report.

319

PUREENERGY OPERATING SERVICES, LLC
661 S COOLEY DR
COLTON, CA 92324

EMI S108432931
N/A

EMI:
 Year: 2005
 Carbon Monoxide Emissions Tons/Yr: 36
 Air Basin: SC
 Facility ID: 132191
 Air District Name: SC
 SIC Code: 4911
 Air District Name: SOUTH COAST AQMD

MAP FINDINGS
FOCUS MAP 10

Map ID Site Database(s) EPA ID Number

PUREENERGY OPERATING SERVICES, LLC (Continued)

S108432931

Community Health Air Pollution Info System: Not reported
 Consolidated Emission Reporting Rule: Not reported
 Total Organic Hydrocarbon Gases Tons/Yr: .02367
 Reactive Organic Gases Tons/Yr: .002163438
 Carbon Monoxide Emissions Tons/Yr: .0065
 NOX - Oxides of Nitrogen Tons/Yr: 1.44
 SOX - Oxides of Sulphur Tons/Yr: .09
 Particulate Matter Tons/Yr: .1062
 Part. Matter 10 Micrometers & Smllr Tons/Yr: .1055628

319

**CENTURY ENERGY FACILITY
661 S COOLEY DR
COLTON, CA 92324**

**CA WDS S106800898
N/A**

CA WDS:

Facility ID: Santa Ana River 361019106
 Facility Type: Industrial - Facility that treats and/or disposes of liquid or semisolid wastes from any servicing, producing, manufacturing or processing operation of whatever nature, including mining, gravel washing, geothermal operations, air conditioning, ship building and repairing, oil production, storage and disposal operations, water pumping.
 Facility Status: Active - Any facility with a continuous or seasonal discharge that is under Waste Discharge Requirements.
 NPDES Number: CAS000001 The 1st 2 characters designate the state. The remaining 7 are assigned by the Regional Board
 Subregion: 8
 Facility Telephone: 9518241942
 Facility Contact: Joel Lepoutre
 Agency Name: COLTON POWER LP
 Agency Address: 1732 W Genesee St
 Agency City,St,Zip: Syracuse 13204
 Agency Contact: Tom Murphy
 Agency Telephone: 3154482266
 Agency Type: Private
 SIC Code: 4911
 SIC Code 2: Not reported
 Primary Waste: Not reported
 Primary Waste Type: Not reported
 Secondary Waste: Not reported
 Secondary Waste Type: Not reported
 Design Flow: 0
 Baseline Flow: 0
 Reclamation: Not reported
 POTW: Not reported
 Treat To Water: Minor Threat to Water Quality. A violation of a regional board order should cause a relatively minor impairment of beneficial uses compared to a major or minor threat. Not: All nurds without a TTWQ will be considered a minor threat to water quality unless coded at a higher Level. A Zero (0) may be used to code those NURDS that are found to represent no threat to water quality.
 Complexity: Category C - Facilities having no waste treatment systems, such as cooling water dischargers or those who must comply through best management practices, facilities with passive waste treatment and disposal systems, such as septic systems with subsurface disposal, or dischargers having waste storage systems with land disposal such as dairy waste ponds.

MAP FINDINGS
FOCUS MAP 10

Map ID	Site	Database(s)	EPA ID Number
319	COLTON POWER LP 661 S COOLEY DR COLTON, CA 92324	HAZNET EMI San Bern. Co. Permit	S105159013 N/A
	HAZNET: Gepaid: CAL000248443 Contact: JOEL LEPOUTRE Telephone: 9098241942 Facility Addr2: Not reported Mailing Name: Not reported Mailing Address: 671 S COOLEY DR STE 109 Mailing City,St,Zip: COLTON, CA 92324 Gen County: San Bernardino TSD EPA ID: CAD982444481 TSD County: San Bernardino Waste Category: Aqueous solution with 10% or more total organic residues Disposal Method: Transfer Station Tons: 0.83 Facility County: Not reported		
	Gepaid: CAL000248443 Contact: JOEL LEPOUTRE Telephone: 9098241942 Facility Addr2: Not reported Mailing Name: Not reported Mailing Address: 671 S COOLEY DR STE 109 Mailing City,St,Zip: COLTON, CA 92324 Gen County: San Bernardino TSD EPA ID: Not reported TSD County: Orange Waste Category: Other organic solids Disposal Method: Transfer Station Tons: 0.90 Facility County: Not reported		
	Gepaid: CAL000248443 Contact: JOEL LEPOUTRE Telephone: 9098241942 Facility Addr2: Not reported Mailing Name: Not reported Mailing Address: 671 S COOLEY DR STE 109 Mailing City,St,Zip: COLTON, CA 92324 Gen County: San Bernardino TSD EPA ID: Not reported TSD County: Not reported Waste Category: Waste oil and mixed oil Disposal Method: Recycler Tons: 0.91 Facility County: Not reported		
	Gepaid: CAL000248443 Contact: JOEL LEPOUTRE Telephone: 9098241942 Facility Addr2: Not reported Mailing Name: Not reported Mailing Address: 671 S COOLEY DR STE 109 Mailing City,St,Zip: COLTON, CA 92324 Gen County: San Bernardino TSD EPA ID: Not reported		

MAP FINDINGS
FOCUS MAP 10

Map ID Site Database(s) EPA ID Number

COLTON POWER LP (Continued)

S105159013

TSD County: San Bernardino
Waste Category: Waste oil and mixed oil
Disposal Method: Transfer Station
Tons: 0.68
Facility County: Not reported

Gepaid: CAL000248443
Contact: JOEL LEPOUTRE
Telephone: 9098241942
Facility Addr2: Not reported
Mailing Name: Not reported
Mailing Address: 671 S COOLEY DR STE 109
Mailing City,St,Zip: COLTON, CA 92324
Gen County: San Bernardino
TSD EPA ID: Not reported
TSD County: San Bernardino
Waste Category: Other organic solids
Disposal Method: Not reported
Tons: 0.10
Facility County: Not reported

[Click this hyperlink](#) while viewing on your computer to access
7 additional CA_HAZNET: record(s) in the EDR Site Report.

EMI:

Year: 2002
Carbon Monoxide Emissions Tons/Yr: 36
Air Basin: SC
Facility ID: 127381
Air District Name: SC
SIC Code: 4911
Air District Name: SOUTH COAST AQMD
Community Health Air Pollution Info System: Not reported
Consolidated Emission Reporting Rule: Not reported
Total Organic Hydrocarbon Gases Tons/Yr: 11
Reactive Organic Gases Tons/Yr: 1
Carbon Monoxide Emissions Tons/Yr: 0
NOX - Oxides of Nitrogen Tons/Yr: 6
SOX - Oxides of Sulphur Tons/Yr: 0
Particulate Matter Tons/Yr: 1
Part. Matter 10 Micrometers & Smlr Tons/Yr: 1

Year: 2003
Carbon Monoxide Emissions Tons/Yr: 36
Air Basin: SC
Facility ID: 127381
Air District Name: SC
SIC Code: 4911
Air District Name: SOUTH COAST AQMD
Community Health Air Pollution Info System: Not reported
Consolidated Emission Reporting Rule: Not reported
Total Organic Hydrocarbon Gases Tons/Yr: 11
Reactive Organic Gases Tons/Yr: 1
Carbon Monoxide Emissions Tons/Yr: 0
NOX - Oxides of Nitrogen Tons/Yr: 6
SOX - Oxides of Sulphur Tons/Yr: 0
Particulate Matter Tons/Yr: 1

MAP FINDINGS
FOCUS MAP 10

Map ID Site Database(s) EPA ID Number

COLTON POWER LP (Continued)

S105159013

Part. Matter 10 Micrometers & Smllr Tons/Yr: 1

Year: 2004
Carbon Monoxide Emissions Tons/Yr: 36
Air Basin: SC
Facility ID: 127381
Air District Name: SC
SIC Code: 4911
Air District Name: SOUTH COAST AQMD
Community Health Air Pollution Info System: Not reported
Consolidated Emission Reporting Rule: Not reported
Total Organic Hydrocarbon Gases Tons/Yr: 10.746
Reactive Organic Gases Tons/Yr: 0.99
Carbon Monoxide Emissions Tons/Yr: 0.0921
NOX - Oxides of Nitrogen Tons/Yr: 5.5326
SOX - Oxides of Sulphur Tons/Yr: 0.31511
Particulate Matter Tons/Yr: 1.4966
Part. Matter 10 Micrometers & Smllr Tons/Yr: 1.48

San Bern. Co. Permit:

Region: SAN BERNARDINO
Facility ID: FA0002428
Owner: COLTON POWER LP
Permit Number: PT0009963
Permit Category: CALARP FACILITY PERMIT
Facility Status: ACTIVE
Expiration Date: 10/31/2008 12:00:00AM

Region: SAN BERNARDINO
Facility ID: FA0002428
Owner: COLTON POWER LP
Permit Number: PT0009961
Permit Category: SPECIAL GENERATOR(B)
Facility Status: ACTIVE
Expiration Date: 10/31/2008 12:00:00AM

Region: SAN BERNARDINO
Facility ID: FA0002428
Owner: COLTON POWER LP
Permit Number: PT0009960
Permit Category: HAZMAT HANDLER 0-10 EMPLOYEES
Facility Status: ACTIVE
Expiration Date: 10/31/2008 12:00:00AM

Region: SAN BERNARDINO
Facility ID: FA0002428
Owner: COLTON POWER LP
Permit Number: PT0009959
Permit Category: RISK MANAGEMENT PLAN - LEVEL II
Facility Status: ACTIVE
Expiration Date: 10/31/2008 12:00:00AM

MAP FINDINGS
FOCUS MAP 10

Map ID	Site	Database(s)	EPA ID Number
--------	------	-------------	---------------

319	ALLIANCE COLTON - CENTURY SUBSTATION 661 SOUTH COOLEY DRIVE COLTON, CA 92324	ICIS	101059373 N/A
-----	---	------	------------------

ICIS:

Enforcement Action ID: 09-2001-0096
FRS ID: 110010590299
Program ID: FRS 110010590299
Action Name: ALLIANCE COLTON
Facility Name: ALLIANCE COLTON - CENTURY SUBSTATION
Facility Address: 661 SOUTH COOLEY DRIVE
COLTON, California 92324
Enforcement Action Type: CAA 113A Admin Compliance Order (Non-Penalty)
Facility County: SAN BERNARDINO
EPA Region #: 9

Program ID: FRS 110010590299
Facility Name: ALLIANCE COLTON - CENTURY SUBSTATION
Address: 661 SOUTH COOLEY DRIVE COLTON CA 92324
Tribal Indicator: No
Fed Facility: Not reported
NAIC Code: Not reported
SIC Code: 4911

Program ID: RBLC 25188
Facility Name: ALLIANCE COLTON - CENTURY SUBSTATION
Address: 661 SOUTH COOLEY DRIVE COLTON CA 92324
Tribal Indicator: Not reported
Fed Facility: Not reported
NAIC Code: Not reported
SIC Code: 4911

319	ALLIANCE COLTON - CENTURY SUBSTATION 661 SOUTH COOLEY DRIVE COLTON, CA 92324	FINDS	1006313745 110010590299
-----	---	-------	----------------------------

FINDS:

Other Pertinent Environmental Activity Identified at Site

ICIS (Integrated Compliance Information System) is the Integrated Compliance Information System and provides a database that, when complete, will contain integrated Enforcement and Compliance information across most of EPA's programs. The vision for ICIS is to replace EPA's independent databases that contain Enforcement data with a single repository for that information. Currently, ICIS contains all Federal Administrative and Judicial enforcement actions. This information is maintained in ICIS by EPA in the Regional offices and its Headquarters. A future release of ICIS will replace the Permit Compliance System (PCS) which supports the NPDES and will integrate that information with Federal actions already in the system. ICIS also has the capability to track other activities occurring in the Region that support Compliance and Enforcement programs. These include; Incident Tracking, Compliance Assistance, and Compliance Monitoring.

RACT/BACT/LAER Clearinghouse (RBLC) data base contains case-specific information on the 'Best Available' air pollution technologies that have been required to reduce the emission of air pollutants from stationary sources (e.g., power plants, steel mills, chemical plants, etc.). This information has been provided by State and local

MAP FINDINGS
FOCUS MAP 10

Map ID	Site	Database(s)	EPA ID Number
	<p>ALLIANCE COLTON - CENTURY SUBSTATION (Continued)</p> <p>permitting agencies. The Clearinghouse also contains a regulation data base that summarizes EPA emission limits required in New Source Performance Standards (NSPS), National Emission Standards for Hazardous Air Pollutants (NESHAP), and Maximum Achievable Control Technology (MACT) standards.</p>		1006313745
319	<p>PUREENERGY OPERATING SERVICES, LLC 661 S COOLEY DR COLTON, CA 92324</p> <p>FINDS: Other Pertinent Environmental Activity Identified at Site</p> <p>AFS (Aerometric Information Retrieval System (AIRS) Facility Subsystem) replaces the former Compliance Data System (CDS), the National Emission Data System (NEDS), and the Storage and Retrieval of Aerometric Data (SAROAD). AIRS is the national repository for information concerning airborne pollution in the United States. AFS is used to track emissions and compliance data from industrial plants. AFS data are utilized by states to prepare State Implementation Plans to comply with regulatory programs and by EPA as an input for the estimation of total national emissions. AFS is undergoing a major redesign to support facility operating permits required under Title V of the Clean Air Act.</p>	FINDS	1010344276 110030747850
319	<p>FLASH SPORTSWEAR 671 S COOLEY DR COLTON, CA 92324</p> <p>San Bern. Co. Permit:</p> <p>Region: SAN BERNARDINO Facility ID: FA0007518 Owner: BERCH, ZACHARY Permit Number: PT0012882 Permit Category: LIMITED QUANTITY GENERATOR(B) Facility Status: ACTIVE Expiration Date: 11/30/2008 12:00:00AM</p>	San Bern. Co. Permit	S105697375 N/A
319	<p>FLASH IMPRINTED SPORTSWEAR 671 SOUTH COOLEY DRIVE COLTON, CA 92324</p> <p>HAZNET:</p> <p>Gepaid: CAL000115435 Contact: ZACK BERCH OWNER Telephone: 9098257334 Facility Addr2: Not reported Mailing Name: Not reported Mailing Address: 671 E COOLEY DR STE 119 Mailing City,St,Zip: COLTON, CA 923244015 Gen County: San Bernardino TSD EPA ID: CAT000613976 TSD County: Orange</p>	HAZNET	S105090044 N/A

MAP FINDINGS
FOCUS MAP 10

Map ID	Site	Database(s)	EPA ID Number
--------	------	-------------	---------------

FLASH IMPRINTED SPORTSWEAR (Continued)

S105090044

Waste Category: Liquids with halogenated organic compounds > 1000 mg/l
 Disposal Method: Transfer Station
 Tons: 0.16
 Facility County: Not reported

Gepaid: CAL000115435
 Contact: ZACK BERCH OWNER
 Telephone: 9098257334
 Facility Addr2: Not reported
 Mailing Name: Not reported
 Mailing Address: 671 E COOLEY DR STE 119
 Mailing City,St,Zip: COLTON, CA 923244015
 Gen County: San Bernardino
 TSD EPA ID: CAT000613893
 TSD County: Los Angeles
 Waste Category: Liquids with halogenated organic compounds > 1000 mg/l
 Disposal Method: Transfer Station
 Tons: 0.08
 Facility County: San Bernardino

Gepaid: CAL000115435
 Contact: ZACK BERCH
 Telephone: 9093702422
 Facility Addr2: Not reported
 Mailing Name: Not reported
 Mailing Address: 671 E COOLEY DR STE 119
 Mailing City,St,Zip: COLTON, CA 923244015
 Gen County: San Bernardino
 TSD EPA ID: Not reported
 TSD County: Orange
 Waste Category: Liquids with halogenated organic compounds > 1000 mg/l
 Disposal Method: Transfer Station
 Tons: 0.4
 Facility County: Not reported

Gepaid: CAL000115435
 Contact: ZACK BERCH
 Telephone: 9093702422
 Facility Addr2: Not reported
 Mailing Name: Not reported
 Mailing Address: 671 E COOLEY DR STE 119
 Mailing City,St,Zip: COLTON, CA 923244015
 Gen County: San Bernardino
 TSD EPA ID: Not reported
 TSD County: Los Angeles
 Waste Category: Unspecified aqueous solution
 Disposal Method: Not reported
 Tons: 0.45
 Facility County: Not reported

Gepaid: CAL000115435
 Contact: ZACK BERCH
 Telephone: 9093702422
 Facility Addr2: Not reported
 Mailing Name: Not reported
 Mailing Address: 671 E COOLEY DR STE 119
 Mailing City,St,Zip: COLTON, CA 923244015

MAP FINDINGS
FOCUS MAP 10

Map ID	Site	Database(s)	EPA ID Number
	FLASH IMPRINTED SPORTSWEAR (Continued)		S105090044
	Gen County: San Bernardino TSD EPA ID: Not reported TSD County: Orange Waste Category: Liquids with halogenated organic compounds > 1000 mg/l Disposal Method: Transfer Station Tons: 0.28 Facility County: Not reported		
	Click this hyperlink while viewing on your computer to access 3 additional CA_HAZNET: record(s) in the EDR Site Report.		
319	MASTER WORD PRESS 673 S COOLEY DR, #109 COLTON, CA 92324	HAZNET	S104578257 N/A
	HAZNET: Gepaid: CAL000114335 Contact: JIM BARE (1 PARTNER OF Telephone: 9098740317 Facility Addr2: Not reported Mailing Name: Not reported Mailing Address: 673 E COOLEY DR STE 109 Mailing City,St,Zip: COLTON, CA 923240000 Gen County: San Bernardino TSD EPA ID: CAD008302903 TSD County: Los Angeles Waste Category: Oxygenated solvents (acetone, butanol, ethyl acetate, etc.) Disposal Method: Recycler Tons: 0.221 Facility County: San Bernardino		
319	KAISER PERMANENTE MED OFF 789 S COOLEY DR COLTON, CA 92324	San Bern. Co. Permit	S104767497 N/A
	San Bern. Co. Permit: Region: SAN BERNARDINO Facility ID: FA0004213 Owner: KAISER PERMANENTE Permit Number: PT0006956 Permit Category: SPECIAL GENERATOR(B) Facility Status: ACTIVE Expiration Date: 7/31/2008 12:00:00AM		
319	KAISER PERMANENTE 789 COOLEY DR COLTON, CA 92324	HAZNET	S104578137 N/A
	HAZNET: Gepaid: CAL000110441 Contact: KAISER PERMANENTE Telephone: 5102715910 Facility Addr2: Not reported Mailing Name: Not reported Mailing Address: 1950 FRANKLIN ST, 12TH FLOOR		

MAP FINDINGS
FOCUS MAP 10

Map ID	Site	Database(s)	EPA ID Number
--------	------	-------------	---------------

KAISER PERMANENTE (Continued)

S104578137

Mailing City,St,Zip: OAKLAND, CA 946123416
 Gen County: San Bernardino
 TSD EPA ID: CAD000013493
 TSD County: 0
 Waste Category: Metal sludge - Alkaline solution (pH <UN-> 12.5) with metals (antimony, arsenic, barium, beryllium, cadmium, chromium, cobalt, copper, lead, mercury, molybdenum, nickel, selenium, silver, thallium, vanadium, and zinc)

Disposal Method: Recycler
 Tons: .0240
 Facility County: San Bernardino

Gepaid: CAL000110441
 Contact: KAISER PERMANENTE
 Telephone: 5102715910
 Facility Addr2: Not reported
 Mailing Name: Not reported
 Mailing Address: 1950 FRANKLIN ST, 12TH FLOOR
 Mailing City,St,Zip: OAKLAND, CA 946123416
 Gen County: San Bernardino
 TSD EPA ID: CAD000013493
 TSD County: 0
 Waste Category: Other inorganic solid waste
 Disposal Method: Recycler
 Tons: .0000
 Facility County: San Bernardino

Gepaid: CAL000110441
 Contact: KAISER PERMANENTE
 Telephone: 5102715910
 Facility Addr2: Not reported
 Mailing Name: Not reported
 Mailing Address: 1950 FRANKLIN ST, 12TH FLOOR
 Mailing City,St,Zip: OAKLAND, CA 946123416
 Gen County: San Bernardino
 TSD EPA ID: CAD000013493
 TSD County: 0
 Waste Category: Metal sludge - Alkaline solution (pH <UN-> 12.5) with metals (antimony, arsenic, barium, beryllium, cadmium, chromium, cobalt, copper, lead, mercury, molybdenum, nickel, selenium, silver, thallium, vanadium, and zinc)

Disposal Method: Recycler
 Tons: .0300
 Facility County: San Bernardino

Gepaid: CAL000110441
 Contact: KAISER PERMANENTE
 Telephone: 5102715910
 Facility Addr2: Not reported
 Mailing Name: Not reported
 Mailing Address: 1950 FRANKLIN ST, 12TH FLOOR
 Mailing City,St,Zip: OAKLAND, CA 946123416
 Gen County: San Bernardino
 TSD EPA ID: CAD000013493
 TSD County: 0
 Waste Category: Photochemicals/photoprocessing waste
 Disposal Method: Recycler

MAP FINDINGS
FOCUS MAP 10

Map ID Site Database(s) EPA ID Number

KAISER PERMANENTE (Continued)

S104578137

Tons: .0010
 Facility County: San Bernardino

Gepaid: CAL000110441
 Contact: KAISER PERMANENTE
 Telephone: 5102715910
 Facility Addr2: Not reported
 Mailing Name: Not reported
 Mailing Address: 1950 FRANKLIN ST, 12TH FLOOR
 Mailing City,St,Zip: OAKLAND, CA 946123416
 Gen County: San Bernardino
 TSD EPA ID: CAD000013493
 TSD County: 0
 Waste Category: Metal sludge - Alkaline solution (pH <UN-> 12.5) with metals
 (antimony, arsenic, barium, beryllium, cadmium, chromium, cobalt,
 copper, lead, mercury, molybdenum, nickel, selenium, silver, thallium,
 vanadium, and zinc)

Disposal Method: Recycler
 Tons: .0015
 Facility County: San Bernardino

[Click this hyperlink](#) while viewing on your computer to access
 4 additional CA_HAZNET: record(s) in the EDR Site Report.

321

**SOUTH END OF FLOREZ ST.
 COLTON, CA 92324**

**CHMIRS S100217490
 N/A**

CHMIRS:
 OES Incident Number: 8907091
 OES notification: Not reported
 OES Date: Not reported
 OES Time: Not reported
 Incident Date: 18-JUL-89
Date Completed: 18-JUL-89
 Property Use: 936
 Agency Id Number: 36709
 Agency Incident Number: 41-071889-01
 Time Notified: 1937
 Time Completed: 2137
 Surrounding Area: 400
 Estimated Temperature: 70
 Property Management: P
 Special Studies 1: Not reported
 Special Studies 2: Not reported
 Special Studies 3: Not reported
 Special Studies 4: Not reported
 Special Studies 5: Not reported
 Special Studies 6: Not reported
 More Than Two Substances Involved?: N
 Resp Agncy Personel # Of Decontaminated: 0
 Responding Agency Personel # Of Injuries: 0
 Responding Agency Personel # Of Fatalities: 0
 Others Number Of Decontaminated: 0
 Others Number Of Injuries: 0
 Others Number Of Fatalities: 0
 Vehicle Make/year: Not reported
 Vehicle License Number: Not reported

MAP FINDINGS
FOCUS MAP 10

Map ID	Site	Database(s)	EPA ID Number
--------	------	-------------	---------------

(Continued)

S100217490

Vehicle State:	Not reported
Vehicle Id Number:	Not reported
CA/DOT/PUC/ICC Number:	Not reported
Company Name:	Not reported
Reporting Officer Name/ID:	RONALD A RIPLEY
Report Date:	19-JUL-89
Comments:	Not reported
Facility Telephone:	714 387-3044
Waterway Involved:	Not reported
Waterway:	Not reported
Spill Site:	Not reported
Cleanup By:	Not reported
Containment:	Not reported
What Happened:	Not reported
Type:	Not reported
Measure:	Not reported
Other:	Not reported
Date/Time:	Not reported
Year:	88-92
Agency:	Not reported
Incident Date:	Not reported
Admin Agency:	Not reported
Amount:	Not reported
Contained:	Not reported
Site Type:	Not reported
E Date:	16-MAY-90
Substance:	Not reported
Quantity Released:	Not reported
BBLs:	Not reported
Cups:	Not reported
CUFT:	Not reported
Gallons:	Not reported
Grams:	Not reported
Pounds:	Not reported
Liters:	Not reported
Ounces:	Not reported
Pints:	Not reported
Quarts:	Not reported
Sheen:	Not reported
Tons:	Not reported
Unknown:	Not reported
Description:	Not reported
Evacuations:	Not reported
Number of Injuries:	Not reported
Number of Fatalities:	Not reported
Description:	Not reported

322

ARROWHEAD WATERS GARAGE
1071 S 8TH ST
COLTON, CA 92324

HIST UST **U001574637**
N/A

HIST UST:
Region: STATE
Facility ID: 00000012492
Facility Type: Other
Other Type: GARAGE
Total Tanks: 0001
Contact Name: RON LANSING

MAP FINDINGS
FOCUS MAP 10

Map ID	Site	Database(s)	EPA ID Number
--------	------	-------------	---------------

ARROWHEAD WATERS GARAGE (Continued)

U001574637

Telephone: 7148258543
 Owner Name: ARROWHEAD WATERS INC
 Owner Address: #2 CUPANIA CIRCLE
 Owner City,St,Zip: MONTEREY PARK, CA 91754

Tank Num: 001
 Container Num: 1
 Year Installed: 1980
 Tank Capacity: 00000250
 Tank Used for: WASTE
 Type of Fuel: WASTE OIL
 Tank Construction: Not reported
 Leak Detection: None

322

**ROGER JENETZKY
 1090 S 8TH ST
 COLTON, CA 92324**

**San Bern. Co. Permit
 SWEEPS UST**

**S106911050
 N/A**

San Bern. Co. Permit:

Region: SAN BERNARDINO
 Facility ID: FA0005569
 Owner: PARRA, GEVINA L.
 Permit Number: PT0001139
 Permit Category: SPECIAL GENERATOR(B)
 Facility Status: INACTIVE
 Expiration Date: 2/28/2002 12:00:00AM

Region: SAN BERNARDINO
 Facility ID: FA0005569
 Owner: PARRA, GEVINA L.
 Permit Number: PT0001138
 Permit Category: SPECIAL HANDLER
 Facility Status: INACTIVE
 Expiration Date: 2/28/2002 12:00:00AM

SWEEPS UST:

Status: Not reported
 Comp Number: 9232
 Number: Not reported
 Board Of Equalization: Not reported
 Ref Date: Not reported
 Act Date: Not reported
 Created Date: Not reported
 Tank Status: Not reported
 Owner Tank Id: Not reported
 Swrcb Tank Id: 36-000-009232-000001
 Actv Date: Not reported
 Capacity: 1000
 Tank Use: UNKNOWN
 Stg: WASTE
 Content: Not reported
 Number Of Tanks: 1

MAP FINDINGS
FOCUS MAP 10

Map ID	Site	Database(s)	EPA ID Number
322	JIM REILEY 1090 S 8TH ST COLTON, CA 92324 HAZNET: Gepaid: CAC002601304 Contact: JIM REILEY JR Telephone: 9493002873 Facility Addr2: Not reported Mailing Name: Not reported Mailing Address: 1090 S 8TH ST Mailing City,St,Zip: COLTON, CA 923243523 Gen County: San Bernardino TSD EPA ID: CAD980884183 TSD County: Sacramento Waste Category: Unspecified oil-containing waste Disposal Method: Transfer Station Tons: 0.12 Facility County: San Bernardino	HAZNET	S108749144 N/A
322	ARROWHEAD MTN SPRING WATER 130 W FOGG ST COLTON, CA 92324 HAZNET: Gepaid: CAD981438047 Contact: MATT OLLNIER Telephone: 7145164824 Facility Addr2: Not reported Mailing Name: Not reported Mailing Address: 130 FOGG ST Mailing City,St,Zip: COLTON, CA 92324 Gen County: San Bernardino TSD EPA ID: AZD009015389 TSD County: 99 Waste Category: Other empty containers 30 gallons or more Disposal Method: Recycler Tons: 0.02 Facility County: San Bernardino San Bern. Co. Permit: Region: SAN BERNARDINO Facility ID: FA0001131 Owner: NESTLE' WATERS NORTH AMERICA Permit Number: PT0011910 Permit Category: UST OWNERSHIP/OPERATING PERMIT (PER UST) Facility Status: INACTIVE Expiration Date: 7/31/2003 12:00:00AM Region: SAN BERNARDINO Facility ID: FA0001131 Owner: NESTLE' WATERS NORTH AMERICA Permit Number: PT0002354 Permit Category: SPECIAL GENERATOR(B) Facility Status: ACTIVE Expiration Date: 7/31/2008 12:00:00AM Region: SAN BERNARDINO Facility ID: FA0001131	HAZNET San Bern. Co. Permit	S104763925 N/A

MAP FINDINGS
FOCUS MAP 10

Map ID Site Database(s) EPA ID Number

ARROWHEAD MTN SPRING WATER (Continued)

S104763925

Owner: NESTLE' WATERS NORTH AMERICA
Permit Number: PT0002361
Permit Category: HAZMAT HANDLER 0-10 EMPLOYEES (W/GEN PRMT)
Facility Status: ACTIVE
Expiration Date: 7/31/2008 12:00:00AM

322

**ARROWHEAD DRINKING WATER CO.
130 FOGG ST
COLTON, CA 92324**

**LUST S101301128
N/A**

LUST:

Region: STATE
Status: Case Closed
Chemical: Diesel
Local Case #: 94037
Case Number: 083601067T
Qty Leaked: Not reported
Abate Method: No Action Required - incident is minor, requiring no remedial action
Case Type: Drinking Water Aquifer affected
Cross Street: 8TH STREET
Enf Type: Not reported
Funding: Not reported
How Discovered: OM
How Stopped: Not reported
Leak Cause: Structure Failure
Leak Source: Piping
Global Id: T0607100117
Stop Date: 1988-08-22 00:00:00
Confirm Leak: 1988-08-22 00:00:00
Workplan: Not reported
Prelim Assess: 1988-10-10 00:00:00
Pollution Char: 1988-11-02 00:00:00
Remed Plan: Not reported
Remed Action: Not reported
Monitoring: 1988-12-01 00:00:00
Report Date: 1998-06-18 00:00:00
Discover Date: 1988-08-22 00:00:00
Enforcement Dt: Not reported
Release Date: 1988-11-02 00:00:00
Review Date: 1998-06-26 00:00:00
Enter Date: 1988-11-02 00:00:00
MTBE Date: 1996-09-04 00:00:00
GW Qualifier: Not reported
Soil Qualifier: Not reported
Max MTBE GW ppb: 10
Max MTBE Soil ppb: Not reported
County: 36
Org Name: Not reported
Reg Board: Santa Ana Region
Contact Person: Not reported
Responsible Party: ARROWHEAD DRINKING WATER CO.
RP Address: 130 WEST FOGG STREET, COLTON, CA 92324
Interim: Not reported
Oversight Prgm: LUST
MTBE Class: Not reported
MTBE Conc: 1
MTBE Fuel: 0
MTBE Tested: MTBE Detected. Site tested for MTBE and MTBE detected

MAP FINDINGS
FOCUS MAP 10

Map ID	Site	Database(s)	EPA ID Number
--------	------	-------------	---------------

ARROWHEAD DRINKING WATER CO. (Continued)

S101301128

Staff: TME
 Staff Initials: JC3
 Lead Agency: Local Agency
 Local Agency: 36000L
 Hydr Basin #: UPPER SANTA ANA VALL
 Beneficial: Not reported
 Priority: Not reported
 Cleanup Fund Id: Not reported
 Work Suspended: Not reported
 Operator: Not reported
 Water System Name: Not reported
 Well Name: Not reported
 Distance To Lust: 0
 Waste Discharge Global ID: Not reported
 Waste Disch Assigned Name: Not reported
 Summary: THE 10000 GAL DIESEL UST IS LOCATED ON FOGG STREET. THE 550 GAL WASTE OIL UST IS LOCATED ON 8TH ST. 12/14/89 TPH & BTXE ND IN ALL 3 WELLS. 6/12/94 UST REMOVED NEAR WAREHOUSE., 11/94 7 SOIL BORINGS DRILLED.

LUST:

Region: 8
 Case Type: Drinking Water Aquifer affected
 Cross Street: 8TH STREET
 Enf Type: Not reported
 Funding: Not reported
 How Discovered: OM
 How Stopped: Not reported
 Leak Cause: Structure Failure
 Leak Source: Piping
 Global ID: T0607100117
 How Stopped Date: 8/22/1988
 Review Date: 8/22/1988
 Workplan: Not reported
 Prelim Assess: 10/10/1988
 Pollution Char: 11/2/1988
 Remed Plan: Not reported
 Remed Action: Not reported
 Monitoring: 12/1/1988
 Close Date: 6/18/1998
 Discover Date: 8/22/1988
 Enforcement Date: Not reported
 Review Date: 6/26/1998
 Enter Date: 11/2/1988
 MTBE Date: 9/4/1996
 GW Qualifies: Not reported
 Soil Qualifies: Not reported
 Max MTBE GW: 10
 Max MTBE Soil: Not reported
 County: San Bernardino
 Operator: Not reported
 Regional Board: 08
 Facility Status: Case Closed
 Substance: 12034
 Facility Contact: Not reported
 Interim: Not reported
 Oversight Program: LUST
 Latitude: 34.0527054

MAP FINDINGS
FOCUS MAP 10

Map ID	Site	Database(s)	EPA ID Number
--------	------	-------------	---------------

ARROWHEAD DRINKING WATER CO. (Continued)

S101301128

Longitude: -117.3256762
 MTBE Concentration: 1
 MTBE Fuel: 0
 MTBE Tested: YES
 Staff: TME
 Staff Initials: JC3
 Lead Agency: Local Agency
 Local Agency: 36000L
 Hydr Basin #: UPPER SANTA ANA VALL
 Beneficial: Not reported
 Priority: Not reported
 Cleanup Fund Id: Not reported
 Work Suspended: Not reported
 Local Case Num: 94037
 Case Number: 083601067T
 Qty Leaked: Not reported
 Abate Method: No Action Required - incident is minor, requiring no remedial action
 MTBE Class: Not reported
 Summary: THE 10000 GAL DIESEL UST IS LOCATED ON FOGG STREET. THE 550 GAL WASTE OIL UST IS LOCATED ON 8TH ST. 12/14/89 TPH & BTXE ND IN ALL 3 WELLS. 6/12/94 UST REMOVED NEAR WAREHOUSE., 11/94 7 SOIL BORINGS DRILLED.

322

**ARROWHEAD WATERS COLTON BRANCH
130 FOGG ST
COLTON, CA 92324**

**HIST UST U001574636
N/A**

HIST UST:

Region: STATE
 Facility ID: 00000012488
 Facility Type: Other
 Other Type: BOTTLED WATER
 Total Tanks: 0002
 Contact Name: RON LANSING
 Telephone: 7148258543
 Owner Name: ARROWHEAD WATERS
 Owner Address: #2 CUPANIA CIRCLE
 Owner City,St,Zip: MONTEREY PARK, CA 91754

Tank Num: 001
 Container Num: 1
 Year Installed: Not reported
 Tank Capacity: 00010000
 Tank Used for: PRODUCT
 Type of Fuel: DIESEL
 Tank Construction: Not reported
 Leak Detection: Stock Inventor, Pressure Test

Tank Num: 002
 Container Num: 2
 Year Installed: Not reported
 Tank Capacity: 00010000
 Tank Used for: PRODUCT
 Type of Fuel: REGULAR
 Tank Construction: Not reported
 Leak Detection: Stock Inventor, Pressure Test

MAP FINDINGS
FOCUS MAP 10

Map ID	Site	Database(s)	EPA ID Number
322	ARROWHEAD WATERS COLTON BRANCH 130 W FOGG ST COLTON, CA 92324	HAZNET EMI SWEEPS UST	S104574231 N/A
	HAZNET: Gepaid: CAD981438047 Contact: PERRIER GROUP OF AMERICA Telephone: 7147922195 Facility Addr2: Not reported Mailing Name: Not reported Mailing Address: 2767 E IMPERIAL HWY Mailing City,St,Zip: BREA, CA 928213563 Gen County: San Bernardino TSD EPA ID: CAL000113451 TSD County: Los Angeles Waste Category: Unspecified organic liquid mixture Disposal Method: Transfer Station Tons: .2085 Facility County: San Bernardino		
	Gepaid: CAD981438047 Contact: PERRIER GROUP OF AMERICA Telephone: 7147922195 Facility Addr2: Not reported Mailing Name: Not reported Mailing Address: 2767 E IMPERIAL HWY Mailing City,St,Zip: BREA, CA 928213563 Gen County: San Bernardino TSD EPA ID: CAD009452657 TSD County: San Mateo Waste Category: Unspecified organic liquid mixture Disposal Method: Recycler Tons: .1251 Facility County: San Bernardino		
	Gepaid: CAD981438047 Contact: PERRIER GROUP OF AMERICA Telephone: 7147922195 Facility Addr2: Not reported Mailing Name: Not reported Mailing Address: 2767 E IMPERIAL HWY Mailing City,St,Zip: BREA, CA 928213563 Gen County: San Bernardino TSD EPA ID: CAD099452708 TSD County: Los Angeles Waste Category: Waste oil and mixed oil Disposal Method: Recycler Tons: 5.1707 Facility County: San Bernardino		
	Gepaid: CAD981438047 Contact: PERRIER GROUP OF AMERICA Telephone: 7147922195 Facility Addr2: Not reported Mailing Name: Not reported Mailing Address: 2767 E IMPERIAL HWY Mailing City,St,Zip: BREA, CA 928213563 Gen County: San Bernardino TSD EPA ID: CAL000113451		

MAP FINDINGS
FOCUS MAP 10

Map ID	Site	Database(s)	EPA ID Number
--------	------	-------------	---------------

ARROWHEAD WATERS COLTON BRANCH (Continued)

S104574231

TSD County: Los Angeles
Waste Category: Unspecified organic liquid mixture
Disposal Method: Recycler
Tons: .0834
Facility County: San Bernardino

Gepaid: CAD981438047
Contact: DAVID DUNNICLIFFE / ZLM
Telephone: 8052859155
Facility Addr2: Not reported
Mailing Name: Not reported
Mailing Address: 8025 ENGINEER RD
Mailing City,St,Zip: SAN DIEGO, CA 921110000
Gen County: San Bernardino
TSD EPA ID: CAD099452708
TSD County: Los Angeles
Waste Category: Waste oil and mixed oil
Disposal Method: Recycler
Tons: 4.35
Facility County: Not reported

[Click this hyperlink](#) while viewing on your computer to access
20 additional CA_HAZNET: record(s) in the EDR Site Report.

EMI:

Year: 1987
Carbon Monoxide Emissions Tons/Yr: 36
Air Basin: SC
Facility ID: 27120
Air District Name: SC
SIC Code: 5311
Air District Name: SOUTH COAST AQMD
Community Health Air Pollution Info System: Not reported
Consolidated Emission Reporting Rule: Not reported
Total Organic Hydrocarbon Gases Tons/Yr: 0
Reactive Organic Gases Tons/Yr: 0
Carbon Monoxide Emissions Tons/Yr: 0
NOX - Oxides of Nitrogen Tons/Yr: 0
SOX - Oxides of Sulphur Tons/Yr: 0
Particulate Matter Tons/Yr: 0
Part. Matter 10 Micrometers & Smlr Tons/Yr: 0

Year: 1990
Carbon Monoxide Emissions Tons/Yr: 36
Air Basin: SC
Facility ID: 27120
Air District Name: SC
SIC Code: 0
Air District Name: SOUTH COAST AQMD
Community Health Air Pollution Info System: Not reported
Consolidated Emission Reporting Rule: Not reported
Total Organic Hydrocarbon Gases Tons/Yr: 0
Reactive Organic Gases Tons/Yr: 0
Carbon Monoxide Emissions Tons/Yr: 0
NOX - Oxides of Nitrogen Tons/Yr: 0
SOX - Oxides of Sulphur Tons/Yr: 0
Particulate Matter Tons/Yr: 0

MAP FINDINGS
FOCUS MAP 10

Map ID Site Database(s) EPA ID Number

ARROWHEAD WATERS COLTON BRANCH (Continued)

S104574231

Part. Matter 10 Micrometers & Smlr Tons/Yr: 0

SWEEPS UST:

Status: A
Comp Number: 12488
Number: 9
Board Of Equalization: 44-020396
Ref Date: 03-24-92
Act Date: 03-24-92
Created Date: 02-29-88
Tank Status: A
Owner Tank Id: 1
Swrcb Tank Id: 36-000-012488-000001
Actv Date: 07-01-85
Capacity: 10000
Tank Use: M.V. FUEL
Stg: P
Content: DIESEL
Number Of Tanks: 2

Status: A
Comp Number: 12488
Number: 9
Board Of Equalization: 44-020396
Ref Date: 03-24-92
Act Date: 03-24-92
Created Date: 02-29-88
Tank Status: A
Owner Tank Id: 2
Swrcb Tank Id: 36-000-012488-000002
Actv Date: 07-01-85
Capacity: 10000
Tank Use: M.V. FUEL
Stg: P
Content: LEADED
Number Of Tanks: Not reported

**322 ARROWHEAD MTN SPRING WATR
130 FOGG ST
COLTON, CA 92324**

**UST U003784759
N/A**

UST:

Local Agency: 36000
Facility ID: 86009096

MAP FINDINGS
FOCUS MAP 10

Map ID	Site	Database(s)	EPA ID Number
322	MACCO CONSTRUCTORS, INC. 151 FOGG ST COLTON, CA 92324	HAZNET HIST UST	1000175614 N/A
	HAZNET: Gepaid: CAD981383045 Contact: MACCO CONSTRUCTION Telephone: 0000000000 Facility Addr2: Not reported Mailing Name: Not reported Mailing Address: 14409 S PARAMOUNT BLVD Mailing City,St,Zip: PARAMOUNT, CA 907230000 Gen County: San Bernardino TSD EPA ID: Not reported TSD County: 0 Waste Category: Waste oil and mixed oil Disposal Method: Recycler Tons: 2.2935 Facility County: San Bernardino		
	HIST UST: Region: STATE Facility ID: 00000034750 Facility Type: Other Other Type: PIPELINE CONSTRUCTIO Total Tanks: 0004 Contact Name: B. RUSSI Telephone: 7148252525 Owner Name: MACCO CONSTRUCTORS, INC. Owner Address: 14409 S. PARAMOUNT BLVD. Owner City,St,Zip: PARAMOUNT, CA 90723		
	Tank Num: 001 Container Num: GAS #1 Year Installed: 1974 Tank Capacity: 00010000 Tank Used for: PRODUCT Type of Fuel: UNLEADED Tank Construction: .27 inches Leak Detection: Stock Inventor		
	Tank Num: 002 Container Num: DIESEL #1 Year Installed: 1966 Tank Capacity: 00002500 Tank Used for: PRODUCT Type of Fuel: DIESEL Tank Construction: Not reported Leak Detection: Stock Inventor		
	Tank Num: 003 Container Num: WASTE #1 Year Installed: Not reported Tank Capacity: 00000250 Tank Used for: WASTE Type of Fuel: WASTE OIL Tank Construction: Not reported Leak Detection: None		

MAP FINDINGS
FOCUS MAP 10

Map ID	Site	Database(s)	EPA ID Number
	MACCO CONSTRUCTORS, INC. (Continued)		1000175614
	Tank Num: 004 Container Num: DIESEL #2 Year Installed: 1974 Tank Capacity: 00000500 Tank Used for: PRODUCT Type of Fuel: DIESEL Tank Construction: Not reported Leak Detection: Stock Inventor		
322	TOM-SON TANK LINES 151 WEST FOGG STREET COLTON, CA 92324	HAZNET	S103889794 N/A
	HAZNET: Gepaid: CAL000116665 Contact: RON DEBIASI SUPERVISOR Telephone: 9098252593 Facility Addr2: Not reported Mailing Name: Not reported Mailing Address: PO BOX 653 Mailing City,St,Zip: COLTON, CA 923240000 Gen County: San Bernardino TSD EPA ID: CAD982444481 TSD County: San Bernardino Waste Category: Other organic solids Disposal Method: H14 Tons: 21.07 Facility County: San Bernardino		
	Gepaid: CAL000116665 Contact: RON DEBIASI SUPERVISOR Telephone: 9098252593 Facility Addr2: Not reported Mailing Name: Not reported Mailing Address: PO BOX 653 Mailing City,St,Zip: COLTON, CA 923240000 Gen County: San Bernardino TSD EPA ID: Not reported TSD County: Los Angeles Waste Category: Unspecified organic liquid mixture Disposal Method: Recycler Tons: 0.16 Facility County: Not reported		
	Gepaid: CAL000116665 Contact: ARTHUR THOMPSON Telephone: 0000000000 Facility Addr2: Not reported Mailing Name: Not reported Mailing Address: PO BOX 653 Mailing City,St,Zip: COLTON, CA 923240000 Gen County: San Bernardino TSD EPA ID: CAT080013352 TSD County: Los Angeles Waste Category: Waste oil and mixed oil Disposal Method: Recycler Tons: .2085 Facility County: San Bernardino		

MAP FINDINGS
FOCUS MAP 10

Map ID Site Database(s) EPA ID Number

TOM-SON TANK LINES (Continued)

S103889794

Gepaid: CAL000116665
 Contact: RON DEBIASI SUPERVISOR
 Telephone: 9098252593
 Facility Addr2: Not reported
 Mailing Name: Not reported
 Mailing Address: PO BOX 653
 Mailing City,St,Zip: COLTON, CA 923240000
 Gen County: San Bernardino
 TSD EPA ID: Not reported
 TSD County: Los Angeles
 Waste Category: Unspecified organic liquid mixture
 Disposal Method: Recycler
 Tons: 0.20
 Facility County: Not reported

Gepaid: CAL000116665
 Contact: RON DEBIASI SUPERVISOR
 Telephone: 9098252593
 Facility Addr2: Not reported
 Mailing Name: Not reported
 Mailing Address: PO BOX 653
 Mailing City,St,Zip: COLTON, CA 923240000
 Gen County: San Bernardino
 TSD EPA ID: CAL000113451
 TSD County: San Bernardino
 Waste Category: Unspecified organic liquid mixture
 Disposal Method: Recycler
 Tons: 0.2
 Facility County: San Bernardino

[Click this hyperlink](#) while viewing on your computer to access
 1 additional CA_HAZNET: record(s) in the EDR Site Report.

322

**151 FOGG ST
COLTON, CA**

**CHMIRS S109036367
N/A**

CHMIRS:
 OES Incident Number: 06-4682
 OES notification: 8/6/2006 03:29:24 PM
 OES Date: Not reported
 OES Time: Not reported
 Incident Date: Not reported
Date Completed: Not reported
 Property Use: Not reported
 Agency Id Number: Not reported
 Agency Incident Number: Not reported
 Time Notified: Not reported
 Time Completed: Not reported
 Surrounding Area: Not reported
 Estimated Temperature: Not reported
 Property Management: Not reported
 Special Studies 1: Not reported
 Special Studies 2: Not reported
 Special Studies 3: Not reported
 Special Studies 4: Not reported
 Special Studies 5: Not reported
 Special Studies 6: Not reported

MAP FINDINGS
FOCUS MAP 10

Map ID Site Database(s) EPA ID Number

(Continued)

S109036367

More Than Two Substances Involved?: Not reported
 Resp Agency Personel # Of Decontaminated: Not reported
 Responding Agency Personel # Of Injuries: Not reported
 Responding Agency Personel # Of Fatalities: Not reported
 Others Number Of Decontaminated: Not reported
 Others Number Of Injuries: Not reported
 Others Number Of Fatalities: Not reported
 Vehicle Make/year: Not reported
 Vehicle License Number: Not reported
 Vehicle State: Not reported
 Vehicle Id Number: Not reported
 CA/DOT/PUC/ICC Number: Not reported
 Company Name: Not reported
 Reporting Officer Name/ID: Not reported
 Report Date: Not reported
 Comments: Not reported
 Facility Telephone: Not reported
 Waterway Involved: Not reported
 Waterway: Not reported
 Spill Site: Not reported
 Cleanup By: Contractor
 Containment: Not reported
 What Happened: Not reported
 Type: Not reported
 Measure: Not reported
 Other: Not reported
 Date/Time: Not reported
 Year: 2006
 Agency: San Bernardino Co Fire HazMat
 Incident Date: 8/6/2006 12:00:00 AM
 Admin Agency: San Bernardino County Health Department
 Amount: Not reported
 Contained: Yes
 Site Type: Merchant/Business
 E Date: Not reported
 Substance: Diesel
 Quantity Released: Not reported
 BBLs: 0
 Cups: 0
 CUFT: 0
 Gallons: 1000
 Grams: 0
 Pounds: 0
 Liters: 0
 Ounces: 0
 Pints: 0
 Quarts: 0
 Sheen: 0
 Tons: 0
 Unknown: 0
 Description: Not reported
 Evacuations: 0
 Number of Injuries: 0
 Number of Fatalities: 0
 Description: Substance was released from an above ground storage tank due to vandalism.
 Substance released to soil and asphalt.

MAP FINDINGS
FOCUS MAP 10

Map ID	Site	Database(s)	EPA ID Number
322	PARAMOUNT INTEREST, INC 151 FOGG ST COLTON, CA 92324	HAZNET	S102038894 N/A
	HAZNET: Gepaid: CAC000886376 Contact: PARAMOUNT INTEREST,INC Telephone: 0000000000 Facility Addr2: Not reported Mailing Name: Not reported Mailing Address: P O BOX 1660 Mailing City,St,Zip: HUNTINGTON BEACH, CA 926471660 Gen County: San Bernardino TSD EPA ID: CAT080011059 TSD County: Los Angeles Waste Category: Unspecified oil-containing waste Disposal Method: Not reported Tons: 7.5060 Facility County: San Bernardino		
	Gepaid: CAC000886376 Contact: PARAMOUNT INTEREST,INC Telephone: 0000000000 Facility Addr2: Not reported Mailing Name: Not reported Mailing Address: P O BOX 1660 Mailing City,St,Zip: HUNTINGTON BEACH, CA 926471660 Gen County: San Bernardino TSD EPA ID: CAT080011059 TSD County: Los Angeles Waste Category: Not reported Disposal Method: Not reported Tons: .0000 Facility County: San Bernardino		
	Gepaid: CAC000886376 Contact: PARAMOUNT INTEREST,INC Telephone: 0000000000 Facility Addr2: Not reported Mailing Name: Not reported Mailing Address: P O BOX 1660 Mailing City,St,Zip: HUNTINGTON BEACH, CA 926471660 Gen County: San Bernardino TSD EPA ID: CAT080011059 TSD County: Los Angeles Waste Category: Tank bottom waste Disposal Method: Not reported Tons: 7.5060 Facility County: San Bernardino		
	Gepaid: CAC000886376 Contact: PARAMOUNT INTEREST,INC Telephone: 0000000000 Facility Addr2: Not reported Mailing Name: Not reported Mailing Address: P O BOX 1660 Mailing City,St,Zip: HUNTINGTON BEACH, CA 926471660 Gen County: San Bernardino TSD EPA ID: CAT080011059		

MAP FINDINGS
FOCUS MAP 10

Map ID	Site	Database(s)	EPA ID Number
--------	------	-------------	---------------

PARAMOUNT INTEREST, INC (Continued)

S102038894

TSD County: Los Angeles
Waste Category: Not reported
Disposal Method: Recycler
Tons: .0000
Facility County: San Bernardino

[Click this hyperlink](#) while viewing on your computer to access
-1 additional CA_HAZNET: record(s) in the EDR Site Report.

322

**MACCO CONSTRUCTORS, INC.
151 S FOGG ST
COLTON, CA 92324**

**San Bern. Co. Permit
CA WDS
SWEEPS UST**

**S104771157
N/A**

San Bern. Co. Permit:

Region: SAN BERNARDINO
Facility ID: FA0006707
Owner: THOMPSON, ARTHUR
Permit Number: PT0012750
Permit Category: ABOVEGROUND PETROLEUM STORAGE (AST) (SPCC)
Facility Status: INACTIVE
Expiration Date: 7/31/2007 12:00:00AM

Region: SAN BERNARDINO
Facility ID: FA0006707
Owner: THOMPSON, ARTHUR
Permit Number: PT0003005
Permit Category: SPECIAL GENERATOR(B)
Facility Status: ACTIVE
Expiration Date: 7/31/2008 12:00:00AM

Region: SAN BERNARDINO
Facility ID: FA0006707
Owner: THOMPSON, ARTHUR
Permit Number: PT0003006
Permit Category: SPECIAL HANDLER
Facility Status: ACTIVE
Expiration Date: 7/31/2008 12:00:00AM

CA WDS:

Facility ID: Santa Ana River 36I011509
Facility Type: Not reported
Facility Status: Active - Any facility with a continuous or seasonal discharge that is under Waste Discharge Requirements.
NPDES Number: CAS000001 The 1st 2 characters designate the state. The remaining 7 are assigned by the Regional Board
Subregion: 8
Facility Telephone: Not reported
Facility Contact: Not reported
Agency Name: TOM-SON TANK LINES INC
Agency Address: Not reported
Agency City,St,Zip: 0
Agency Contact: Not reported
Agency Telephone: Not reported
Agency Type: Not reported
SIC Code: 0
SIC Code 2: Not reported
Primary Waste: Not reported

MAP FINDINGS
FOCUS MAP 10

Map ID	Site	Database(s)	EPA ID Number
--------	------	-------------	---------------

MACCO CONSTRUCTORS, INC. (Continued)

S104771157

Primary Waste Type: Not reported
 Secondary Waste: Not reported
 Secondary Waste Type: Not reported
 Design Flow: 0
 Baseline Flow: 0
 Reclamation: Not reported
 POTW: Not reported
 Treat To Water: Minor Threat to Water Quality. A violation of a regional board order should cause a relatively minor impairment of beneficial uses compared to a major or minor threat. Not: All nurds without a TTWQ will be considered a minor threat to water quality unless coded at a higher Level. A Zero (0) may be used to code those NURDS that are found to represent no threat to water quality.
 Complexity: Category C - Facilities having no waste treatment systems, such as cooling water dischargers or those who must comply through best management practices, facilities with passive waste treatment and disposal systems, such as septic systems with subsurface disposal, or dischargers having waste storage systems with land disposal such as dairy waste ponds.

SWEEPS UST:

Status: A
 Comp Number: 34750
 Number: 1
 Board Of Equalization: 44-020901
 Ref Date: 08-28-91
 Act Date: 06-28-94
 Created Date: 02-29-88
 Tank Status: A
 Owner Tank Id: DIESEL #1
 Swrcb Tank Id: 36-000-034750-000002
 Actv Date: 08-24-88
 Capacity: 2500
 Tank Use: M.V. FUEL
 Stg: P
 Content: DIESEL
 Number Of Tanks: 3

Status: A
 Comp Number: 34750
 Number: 1
 Board Of Equalization: 44-020901
 Ref Date: 08-28-91
 Act Date: 06-28-94
 Created Date: 02-29-88
 Tank Status: A
 Owner Tank Id: WASTE #1
 Swrcb Tank Id: 36-000-034750-000003
 Actv Date: 08-24-88
 Capacity: 250
 Tank Use: OIL
 Stg: W
 Content: WASTE OIL
 Number Of Tanks: Not reported

Status: A
 Comp Number: 34750

MAP FINDINGS
FOCUS MAP 10

Map ID Site Database(s) EPA ID Number

MACCO CONSTRUCTORS, INC. (Continued)

S104771157

Number: 1
 Board Of Equalization: 44-020901
 Ref Date: 08-28-91
 Act Date: 06-28-94
 Created Date: 02-29-88
 Tank Status: A
 Owner Tank Id: DIESEL #2
 Swrcb Tank Id: 36-000-034750-000004
 Actv Date: 08-24-88
 Capacity: 500
 Tank Use: M.V. FUEL
 Stg: P
 Content: DIESEL
 Number Of Tanks: Not reported

Status: Not reported
 Comp Number: 34750
 Number: Not reported
 Board Of Equalization: 44-020901
 Ref Date: Not reported
 Act Date: Not reported
 Created Date: Not reported
 Tank Status: Not reported
 Owner Tank Id: Not reported
 Swrcb Tank Id: 36-000-034750-000001
 Actv Date: Not reported
 Capacity: 10000
 Tank Use: M.V. FUEL
 Stg: PRODUCT
 Content: REG UNLEADED
 Number Of Tanks: 1

322

**THOMPSON TANK LINE
155 FOGG ST
COLTON, CA 92324**

**HAZNET S108756576
N/A**

HAZNET:
 Gepaid: CAC002606945
 Contact: ART THOMPSON
 Telephone: 9098252593
 Facility Addr2: Not reported
 Mailing Name: Not reported
 Mailing Address: PO BOX 653
 Mailing City,St,Zip: COLTON, CA 92324
 Gen County: San Bernardino
 TSD EPA ID: CAD982444481
 TSD County: San Bernardino
 Waste Category: Unspecified organic liquid mixture
 Disposal Method: Recycler
 Tons: 6.67
 Facility County: San Bernardino

MAP FINDINGS
FOCUS MAP 10

Map ID	Site	Database(s)	EPA ID Number
--------	------	-------------	---------------

326	EAST TRUCK CRANE SERVICE 210 FOGG COLTON, CA 92324	HAZNET San Bern. Co. Permit SWEEPS UST	S102038795 N/A
-----	---	---	---------------------------

HAZNET:

Gepaid: CAL913243163
 Contact: EAST TRUCK CRANE SERVICE
 Telephone: 0000000000
 Facility Addr2: Not reported
 Mailing Name: Not reported
 Mailing Address: 210 FOGG ST
 Mailing City,St,Zip: COLTON, CA 923240000
 Gen County: San Bernardino
 TSD EPA ID: CAD099452708
 TSD County: Los Angeles
 Waste Category: Oil/water separation sludge
 Disposal Method: Recycler
 Tons: 1.5637
 Facility County: San Bernardino

San Bern. Co. Permit:

Region: SAN BERNARDINO
 Facility ID: FA0002842
 Owner: EAST, KATHLEEN H.
 Permit Number: PT0003093
 Permit Category: SPECIAL HANDLER
 Facility Status: ACTIVE
 Expiration Date: 8/31/2008 12:00:00AM

Region: SAN BERNARDINO
 Facility ID: FA0002842
 Owner: EAST, KATHLEEN H.
 Permit Number: PT0003094
 Permit Category: SPECIAL GENERATOR(B)
 Facility Status: ACTIVE
 Expiration Date: 8/31/2008 12:00:00AM

SWEEPS UST:

Status: A
 Comp Number: 12307
 Number: 9
 Board Of Equalization: 44-020381
 Ref Date: 03-24-92
 Act Date: 03-24-92
 Created Date: 09-02-88
 Tank Status: A
 Owner Tank Id: Not reported
 Swrcb Tank Id: 36-000-012307-000001
 Actv Date: 09-02-88
 Capacity: 1
 Tank Use: UNKNOWN
 Stg: P
 Content: UNKNOWN
 Number Of Tanks: 2

Status: A
 Comp Number: 12307
 Number: 9

MAP FINDINGS
FOCUS MAP 10

Map ID	Site	Database(s)	EPA ID Number
--------	------	-------------	---------------

EAST TRUCK CRANE SERVICE (Continued)

S102038795

Board Of Equalization: 44-020381
 Ref Date: 03-24-92
 Act Date: 03-24-92
 Created Date: 09-02-88
 Tank Status: A
 Owner Tank Id: Not reported
 Swrcb Tank Id: 36-000-012307-000002
 Actv Date: 09-02-88
 Capacity: 1
 Tank Use: UNKNOWN
 Stg: P
 Content: UNKNOWN
 Number Of Tanks: Not reported

327

**FLORES STREET
900 BLOCK FLORES STREET
COLTON, CA 92509**

**US BROWNFIELDS 1009401088
N/A**

US BROWNFIELDS:

Recipient name: Colton, City of
 Project name: Colton, CA
 Property name: Flores Street
 Parcel #: 0163-362-12, 26
 Parcel size: 28.4
 Latitude: 34.052700
 Longitude: -117.323500
 Region: 9
 HCM label: Not reported
 Map scale: Not reported
 Point of reference: Not reported
 Datum: Not reported
 ACRES property ID: 20001
 Start date: 11/20/2001
 Completed date: 11/20/2001
 Accomplishment type: Phase I Environmental Assessment
 Accomplishment (acres): Not reported
 Ownership entity: Private
 Current use: Not reported
 Current owner: Isela Gonzales and David Avina
 Future use: Not reported
 Past use flag: Not reported
 Future use flag: Not reported
 Cleanup required: Not reported
 Proprietary controls: Not reported
 Gov. control: Not reported
 Enforcement permit tools: Not reported
 Info. devices: Not reported
 Video available: Not reported
 Photo available: Not reported
 Usage type: Not reported
 Not in state/tribal program: Not reported
 IC data address: Not reported
 IC in place date: Not reported
 IC in place flag: Unknown
 IC required flag: Not reported
 NFA issue date: Not reported
 State and tribal program date: Not reported
 State and tribal program ID: Not reported

MAP FINDINGS
FOCUS MAP 10

Map ID	Site	Database(s)	EPA ID Number
--------	------	-------------	---------------

FLORES STREET (Continued)

1009401088

Air contaminated:	Not reported
Air cleaned:	Not reported
Asbestos found:	Not reported
Asbestos cleaned:	Not reported
Controlled substance found:	Not reported
Controlled substance cleaned:	Not reported
Drinking water affected:	Not reported
Drinking water cleaned:	Not reported
Groundwater affected:	Not reported
Groundwater cleaned:	Not reported
Lead contaminant found:	Not reported
Lead cleaned up:	Not reported
None found:	Not reported
None cleaned up:	Not reported
No media found:	Not reported
No media cleaned up:	Not reported
Other found:	Yes
Other cleaned up:	Yes
Other metals found:	Yes
Other metals cleaned:	Yes
PAHs found:	Not reported
PAHs cleaned up:	Not reported
PCBs found:	Not reported
PCBs cleaned up:	Not reported
Petro products found:	Not reported
Petro products cleaned:	Not reported
Sediments found:	Not reported
Sediments cleaned:	Not reported
Soil affected:	Not reported
Soil cleaned up:	Not reported
Surface water affected:	Not reported
Surface water cleaned:	Not reported
Unknown found:	Not reported
Unknown cleaned:	Not reported
Unknown media:	Not reported
Unknown media cleaned:	Not reported
VOCs found:	Not reported
VOCs cleaned:	Not reported

Property Description: Formerly the Guyuak Landfill (including solid waste) from the 1960s through the mid-1980s. The landfill closed in 1985 prior to state closure regulations being in effect.

327

**PICO RIVERA PALLET INC
240 E CONGRESS ST
COLTON, CA 92324**

**HAZNET S105790346
San Bern. Co. Permit N/A**

HAZNET:

Gepaid:	CAL000288162
Contact:	LARRY GONZALEZ
Telephone:	9097775078
Facility Addr2:	Not reported
Mailing Name:	Not reported
Mailing Address:	240 E CONGRESS ST
Mailing City,St,Zip:	COLTON, CA 92324
Gen County:	San Bernardino
TSD EPA ID:	CAD028409019
TSD County:	Los Angeles
Waste Category:	Unspecified organic liquid mixture

MAP FINDINGS
FOCUS MAP 10

Map ID	Site	Database(s)	EPA ID Number
	<p>PICO RIVERA PALLET INC (Continued)</p> <p>Disposal Method: H06 Tons: 0.16 Facility County: San Bernardino</p> <p>San Bern. Co. Permit: Region: SAN BERNARDINO Facility ID: FA0007643 Owner: GRIFFIN, MIKE Permit Number: PT0018104 Permit Category: SPECIAL GENERATOR(B) Facility Status: ACTIVE Expiration Date: 1/31/2009 12:00:00AM</p> <p>Region: SAN BERNARDINO Facility ID: FA0007643 Owner: GRIFFIN, MIKE Permit Number: PT0013142 Permit Category: SPECIAL HANDLER Facility Status: ACTIVE Expiration Date: 1/31/2009 12:00:00AM</p>		S105790346
327	<p>240 E. CONGRESS ST. COLTON, CA 92324</p> <p>CDL: Facility ID: 199804034 Date: 1998-04-09 00:00:00 Lab Type: Illegal Drug Lab (L) - location where an illegal drug lab was operated or drug lab equipment and/or materials were stored.</p>	CDL	S107531520 N/A
331	<p>ERIC MIZER 1300 E SANTO ANTONIO COLTON, CA 92324</p> <p>HAZNET: Gepaid: CAL000211960 Contact: ERIC MIZER Telephone: 9095140444 Facility Addr2: Not reported Mailing Name: Not reported Mailing Address: 9150 BENSON AVE Mailing City,St,Zip: MONTCLAIR, CA 917630000 Gen County: San Bernardino TSD EPA ID: CAD008252405 TSD County: Los Angeles Waste Category: Unspecified solvent mixture Waste Disposal Method: Recycler Tons: 0.3 Facility County: Not reported</p> <p>Gepaid: CAL000211960 Contact: ERIC MIZER Telephone: 9095140444 Facility Addr2: Not reported Mailing Name: Not reported</p>	HAZNET	S108206219 N/A

MAP FINDINGS
FOCUS MAP 10

Map ID	Site	Database(s)	EPA ID Number
--------	------	-------------	---------------

ERIC MIZER (Continued)

S108206219

Mailing Address: 9150 BENSON AVE
Mailing City,St,Zip: MONTCLAIR, CA 917630000
Gen County: San Bernardino
TSD EPA ID: CAD008252405
TSD County: Los Angeles
Waste Category: Unspecified solvent mixture Waste
Disposal Method: Recycler
Tons: 0.3
Facility County: Not reported

331

**GIANT RV
1300 E SANTO ANTONIO
COLTON, CA 92324**

**HAZNET
San Bern. Co. Permit**

**S105974246
N/A**

HAZNET:

Gepaid: CAL000211960
Contact: ERIC MIZER
Telephone: 9095140444
Facility Addr2: Not reported
Mailing Name: Not reported
Mailing Address: 9150 BENSON AVE
Mailing City,St,Zip: MONTCLAIR, CA 917630000
Gen County: San Bernardino
TSD EPA ID: CAD008252405
TSD County: Los Angeles
Waste Category: Unspecified solvent mixture Waste
Disposal Method: Recycler
Tons: 0.11
Facility County: San Bernardino

San Bern. Co. Permit:

Region: SAN BERNARDINO
Facility ID: FA0003468
Owner: BAROUTI, BEHZAD
Permit Number: PT0000358
Permit Category: SPECIAL HANDLER
Facility Status: ACTIVE
Expiration Date: 4/30/2008 12:00:00AM

Region: SAN BERNARDINO
Facility ID: FA0003468
Owner: BAROUTI, BEHZAD
Permit Number: PT0000357
Permit Category: SPECIAL GENERATOR(B)
Facility Status: ACTIVE
Expiration Date: 4/30/2008 12:00:00AM

MAP FINDINGS
FOCUS MAP 10

Map ID	Site	Database(s)	EPA ID Number
332	SALLY BEAUTY SUPPLY 1100 S MOUNT VERNON STE H COLTON, CA 92324 HAZNET: Gepaid: CAC002258569 Contact: SALLY BEAUTY SUPPLY Telephone: 9098240253 Facility Addr2: Not reported Mailing Name: Not reported Mailing Address: 1100 S MOUNT VERNON STE H Mailing City,St,Zip: COLTON, CA 923240000 Gen County: San Bernardino TSD EPA ID: CAD050806850 TSD County: Los Angeles Waste Category: Unspecified organic liquid mixture Disposal Method: Transfer Station Tons: 0.075 Facility County: San Bernardino	HAZNET	S104573678 N/A
332	WAL-MART #1692 1120 S MT VERNON AVE COLTON, CA 92324 San Bern. Co. Permit: Region: SAN BERNARDINO Facility ID: FA0007197 Owner: WAL-MART STORES, INC. Permit Number: PT0007357 Permit Category: SPECIAL GENERATOR(B) Facility Status: ACTIVE Expiration Date: 9/30/2008 12:00:00AM Region: SAN BERNARDINO Facility ID: FA0007197 Owner: WAL-MART STORES, INC. Permit Number: PT0007358 Permit Category: SPECIAL HANDLER Facility Status: ACTIVE Expiration Date: 9/30/2008 12:00:00AM	San Bern. Co. Permit	S105697387 N/A
332	CENTREPOINTE CAR WASH 1140 S MOUNT VERNON AVE COLTON, CA 92324 UST: Local Agency: 36000 Facility ID: 95032517	UST	U004061642 N/A

MAP FINDINGS
FOCUS MAP 10

Map ID	Site	Database(s)	EPA ID Number
332	1175 S MT VERNON COLTON, CA 92324 CDL: Facility ID: 200305096 Date: 2003-05-21 00:00:00 Lab Type: Abandoned Drug Lab Waste (A) - location away from an actual illegal drug lab where drug lab waste and/or equipment were abandoned.	CDL	S107527539 N/A
338	MORTON INTERNATIONAL 1231 LINCOLN AVE COLTON, CA 92324 LUST: Region: STATE Status: Remedial action (cleanup) Underway Chemical: Solvents Local Case #: 90169 Case Number: 083600722T Qty Leaked: Not reported Abate Method: Not reported Case Type: Drinking Water Aquifer affected Cross Street: FOGG Enf Type: Not reported Funding: Undefined How Discovered: Subsurface Monitoring How Stopped: Not reported Leak Cause: UNK Leak Source: UNK Global Id: T0607100076 Stop Date: Not reported Confirm Leak: Not reported Workplan: Not reported Prelim Assess: Not reported Pollution Char: 2004-07-19 00:00:00 Remed Plan: Not reported Remed Action: 2005-03-22 00:00:00 Monitoring: Not reported Report Date: 2005-03-21 00:00:00 Discover Date: 1987-10-13 00:00:00 Enforcement Dt: 1965-01-01 00:00:00 Release Date: 1987-10-14 00:00:00 Review Date: 2002-04-02 00:00:00 Enter Date: 1987-12-18 00:00:00 MTBE Date: 2001-04-25 00:00:00 GW Qualifier: < Soil Qualifier: Not reported Max MTBE GW ppb: 0.5 Max MTBE Soil ppb: Not reported County: 36 Org Name: Not reported Reg Board: Santa Ana Region Contact Person: Not reported Responsible Party: MORTON INTERNATIONAL RP Address: 100 N RIVERSIDE PLAZA, CHICAGO, IL 60606-1596 Interim: Not reported Oversight Prgm: LUST MTBE Class: D MTBE Conc: 1	LUST Cortese	S104761174 N/A

MAP FINDINGS
FOCUS MAP 10

Map ID Site Database(s) EPA ID Number

MORTON INTERNATIONAL (Continued)

S104761174

MTBE Fuel: 0
 MTBE Tested: MTBE Detected. Site tested for MTBE and MTBE detected
 Staff: CAB
 Staff Initials: RR1
 Lead Agency: Regional Board
 Local Agency: 36000L
 Hydr Basin #: UPPER SANTA ANA VALL
 Beneficial: Not reported
 Priority: Not reported
 Cleanup Fund Id: Not reported
 Work Suspended: Not reported
 Operator: DICKEY, GENE
 Water System Name: Not reported
 Well Name: Not reported
 Distance To Lust: 0
 Waste Discharge Global ID: Not reported
 Waste Disch Assigned Name: Not reported
 Summary: 1/26/95 - ARISTECH & MORTON INV. AGREED TO COORDINATE GW INVEST. 8/9/96-
 AWAITING INSTALLATION OF GW MONITORING WELLS @ ARISTECH. FORMER WHITTEKER
 CORP. SITE.

LUST:

Region: 8
 Case Type: Drinking Water Aquifer affected
 Cross Street: FOGG
 Enf Type: None Taken
 Funding: Not reported
 How Discovered: Subsurface Monitoring
 How Stopped: Not reported
 Leak Cause: UNK
 Leak Source: UNK
 Global ID: T0607100076
 How Stopped Date: Not reported
 Review Date: Not reported
 Workplan: Not reported
 Prelim Assess: Not reported
 Pollution Char: 7/19/2004
 Remed Plan: Not reported
 Remed Action: 12/7/2004
 Monitoring: Not reported
 Close Date: Not reported
 Discover Date: 10/13/1987
 Enforcement Date: 1/1/1965
 Review Date: 4/2/2002
 Enter Date: 12/18/1987
 MTBE Date: 4/25/2001
 GW Qualifies: <
 Soil Qualifies: Not reported
 Max MTBE GW: .5
 Max MTBE Soil: Not reported
 County: San Bernardino
 Operator: Not reported
 Regional Board: 08
 Facility Status: Remedial action (cleanup) Underway
 Substance: 13
 Facility Contact: Not reported
 Interim: Not reported

MAP FINDINGS
FOCUS MAP 10

Map ID	Site	Database(s)	EPA ID Number
--------	------	-------------	---------------

MORTON INTERNATIONAL (Continued)

S104761174

Oversite Program: LUST
 Latitude: 34.0503115
 Longitude: -117.3278912
 MTBE Concentration: 1
 MTBE Fuel: 0
 MTBE Tested: YES
 Staff: CAB
 Staff Initials: RR1
 Lead Agency: Regional Board
 Local Agency: 36000L
 Hydr Basin #: UPPER SANTA ANA VALL
 Beneficial: Not reported
 Priority: Not reported
 Cleanup Fund Id: Not reported
 Work Suspended: Not reported
 Local Case Num: 90169
 Case Number: 083600722T
 Qty Leaked: Not reported
 Abate Method: Not reported
 MTBE Class: D
 Summary: 1/26/95 - ARISTECH & MORTON INV. AGREED TO COORDINATE GW INVEST. 8/9/96-
 AWAITING INSTALLATION OF GW MONITORING WELLS @ ARISTECH. FORMER WHITTEKER
 CORP. SITE.

Cortese:
 Region: CORTESE
 Facility Addr2: Not reported

 Region: CORTESE
 Facility Addr2: 1231 LINCOLN AVE

**340 COOLEY RANCH LANDFILL 0163-381-12-0000
 600 BLOCK OF CONGRESS ST
 COLTON, CA 92324**

**US BROWNFIELDS 1010082359
 N/A**

US BROWNFIELDS:
 Recipient name: San Bernardino County Regional Parks Division
 Project name: San Bernardino County, CA
 Property name: Cooley Ranch Landfill 0163-381-12-0000
 Parcel #: 0163-381-12-0000
 Parcel size: 1.64
 Latitude: 34.050200
 Longitude: -117.319400
 Region: 9
 HCM label: Census-Other
 Map scale: Not reported
 Point of reference: Other Point
 Datum: World Geodetic System of 1984
 ACRES property ID: 40202
 Start date: 6/30/2005
 Completed date: 6/30/2005
 Accomplishment type: Phase I Environmental Assessment
 Accomplishment (acres): Not reported
 Ownership entity: Government
 Current use: Not reported
 Current owner: San Bernardino County Flood Control
 Future use: Not reported

MAP FINDINGS
FOCUS MAP 10

Map ID	Site	Database(s)	EPA ID Number
--------	------	-------------	---------------

COOLEY RANCH LANDFILL 0163-381-12-0000 (Continued)

1010082359

Past use flag:	Not reported
Future use flag:	Not reported
Cleanup required:	Unknown
Proprietary controls:	Not reported
Gov. control:	Not reported
Enforcement permit tools:	Not reported
Info. devices:	Not reported
Video available:	No
Photo available:	No
Usage type:	Not reported
Not in state/tribal program:	Not reported
IC data address:	Not reported
IC in place date:	Not reported
IC in place flag:	Unknown
IC required flag:	Not reported
NFA issue date:	Not reported
State and tribal program date:	Not reported
State and tribal program ID:	Not reported
Air contaminated:	Not reported
Air cleaned:	Not reported
Asbestos found:	Not reported
Asbestos cleaned:	Not reported
Controlled substance found:	Not reported
Controlled substance cleaned:	Not reported
Drinking water affected:	Not reported
Drinking water cleaned:	Not reported
Groundwater affected:	Not reported
Groundwater cleaned:	Not reported
Lead contaminant found:	Not reported
Lead cleaned up:	Not reported
None found:	Not reported
None cleaned up:	Not reported
No media found:	Not reported
No media cleaned up:	Not reported
Other found:	Not reported
Other cleaned up:	Not reported
Other metals found:	Not reported
Other metals cleaned:	Not reported
PAHs found:	Not reported
PAHs cleaned up:	Not reported
PCBs found:	Not reported
PCBs cleaned up:	Not reported
Petro products found:	Not reported
Petro products cleaned:	Not reported
Sediments found:	Not reported
Sediments cleaned:	Not reported
Soil affected:	Not reported
Soil cleaned up:	Not reported
Surface water affected:	Not reported
Surface water cleaned:	Not reported
Unknown found:	Not reported
Unknown cleaned:	Not reported
Unknown media:	Not reported
Unknown media cleaned:	Not reported
VOCs found:	Not reported
VOCs cleaned:	Not reported

MAP FINDINGS
FOCUS MAP 10

Map ID	Site	Database(s)	EPA ID Number
	COOLEY RANCH LANDFILL 0163-381-12-0000 (Continued)		1010082359
	Property Description: Past owners include Riverside Water Company (1944-1957) and City of Riverside (1958-1960).		
340	COOLEY RANCH LANDFILL 0275-181-29-0000 600 BLOCK OF CONGRESS ST COLTON, CA 92324	US BROWNFIELDS	1010082361 N/A
	US BROWNFIELDS:		
	Recipient name: San Bernardino County Regional Parks Division		
	Project name: San Bernardino County, CA		
	Property name: Cooley Ranch Landfill 0275-181-29-0000		
	Parcel #: 0275-181-29-0000		
	Parcel size: 0.49		
	Latitude: 34.050200		
	Longitude: -117.319400		
	Region: 9		
	HCM label: Census-Other		
	Map scale: Not reported		
	Point of reference: Other Point		
	Datum: World Geodetic System of 1984		
	ACRES property ID: 40211		
	Start date: 6/30/2005		
	Completed date: 6/30/2005		
	Accomplishment type: Phase I Environmental Assessment		
	Accomplishment (acres): Not reported		
	Ownership entity: Government		
	Current use: Not reported		
	Current owner: San Bernardino County Flood Control		
	Future use: Not reported		
	Past use flag: Not reported		
	Future use flag: Not reported		
	Cleanup required: Unknown		
	Proprietary controls: Not reported		
	Gov. control: Not reported		
	Enforcement permit tools: Not reported		
	Info. devices: Not reported		
	Video available: No		
	Photo available: No		
	Usage type: Not reported		
	Not in state/tribal program: Not reported		
	IC data address: Not reported		
	IC in place date: Not reported		
	IC in place flag: Unknown		
	IC required flag: Not reported		
	NFA issue date: Not reported		
	State and tribal program date: Not reported		
	State and tribal program ID: Not reported		
	Air contaminated: Not reported		
	Air cleaned: Not reported		
	Asbestos found: Not reported		
	Asbestos cleaned: Not reported		
	Controlled substance found: Not reported		
	Controlled substance cleaned: Not reported		
	Drinking water affected: Not reported		
	Drinking water cleaned: Not reported		
	Groundwater affected: Not reported		
	Groundwater cleaned: Not reported		
	Lead contaminant found: Not reported		
	Lead cleaned up: Not reported		

MAP FINDINGS
FOCUS MAP 10

Map ID	Site	Database(s)	EPA ID Number
--------	------	-------------	---------------

COOLEY RANCH LANDFILL 0275-181-29-0000 (Continued)

1010082361

None found:	Not reported
None cleaned up:	Not reported
No media found:	Not reported
No media cleaned up:	Not reported
Other found:	Not reported
Other cleaned up:	Not reported
Other metals found:	Not reported
Other metals cleaned:	Not reported
PAHs found:	Not reported
PAHs cleaned up:	Not reported
PCBs found:	Not reported
PCBs cleaned up:	Not reported
Petro products found:	Not reported
Petro products cleaned:	Not reported
Sediments found:	Not reported
Sediments cleaned:	Not reported
Soil affected:	Not reported
Soil cleaned up:	Not reported
Surface water affected:	Not reported
Surface water cleaned:	Not reported
Unknown found:	Not reported
Unknwon cleaned:	Not reported
Unknown media:	Not reported
Unknown media cleaned:	Not reported
VOCs found:	Not reported
VOCs cleaned:	Not reported

Property Description: Previous owners include California Western States Insurance (1944-1955) and Indian Knoll Farm & Dairy (1956-1961).

340

**COOLEY RANCH LANDFILL 0275-191-41-0000
600 BLOCK OF CONGRESS ST
COLTON, CA 92324**

US BROWNFIELDS

**1010082365
N/A**

US BROWNFIELDS:

Recipient name:	San Bernardino County Regional Parks Division
Project name:	San Bernardino County, CA
Property name:	Cooley Ranch Landfill 0275-191-41-0000
Parcel #:	0275-191-41-0000
Parcel size:	3.17
Latitude:	34.050200
Longitude:	-117.319400
Region:	9
HCM label:	Census-Other
Map scale:	Not reported
Point of reference:	Other Point
Datum:	World Geodetic System of 1984
ACRES property ID:	40224
Start date:	6/30/2005
Completed date:	6/30/2005
Accomplishment type:	Phase I Environmental Assessment
Accomplishment (acres):	Not reported
Ownership entity:	Government
Current use:	Not reported
Current owner:	County of San Bernardino
Future use:	Not reported
Past use flag:	Not reported
Future use flag:	Not reported
Cleanup required:	Unknown

MAP FINDINGS
 FOCUS MAP 10

Map ID Site Database(s) EPA ID Number

COOLEY RANCH LANDFILL 0275-191-41-0000 (Continued)

1010082365

Proprietary controls: Not reported
 Gov. control: Not reported
 Enforcement permit tools: Not reported
 Info. devices: Not reported
 Video available: No
 Photo available: No
 Usage type: Not reported
 Not in state/tribal program: Not reported
 IC data address: Not reported
 IC in place date: Not reported
 IC in place flag: Unknown
 IC required flag: Not reported
 NFA issue date: Not reported
 State and tribal program date: Not reported
 State and tribal program ID: Not reported
 Air contaminated: Not reported
 Air cleaned: Not reported
 Asbestos found: Not reported
 Asbestos cleaned: Not reported
 Controlled substance found: Not reported
 Controlled substance cleaned: Not reported
 Drinking water affected: Not reported
 Drinking water cleaned: Not reported
 Groundwater affected: Not reported
 Groundwater cleaned: Not reported
 Lead contaminant found: Not reported
 Lead cleaned up: Not reported
 None found: Not reported
 None cleaned up: Not reported
 No media found: Not reported
 No media cleaned up: Not reported
 Other found: Not reported
 Other cleaned up: Not reported
 Other metals found: Not reported
 Other metals cleaned: Not reported
 PAHs found: Not reported
 PAHs cleaned up: Not reported
 PCBs found: Not reported
 PCBs cleaned up: Not reported
 Petro products found: Not reported
 Petro products cleaned: Not reported
 Sediments found: Not reported
 Sediments cleaned: Not reported
 Soil affected: Not reported
 Soil cleaned up: Not reported
 Surface water affected: Not reported
 Surface water cleaned: Not reported
 Unknown found: Not reported
 Unknown cleaned: Not reported
 Unknown media: Not reported
 Unknown media cleaned: Not reported
 VOCs found: Not reported
 VOCs cleaned: Not reported

Property Description: Previous owners include California Western States Insurance (1944-1955) and Indian Knoll Farm & Dairy (1956-1961).

MAP FINDINGS
FOCUS MAP 10

Map ID	Site	Database(s)	EPA ID Number
340	COOLEY RANCH LANDFILL 0275-191-39-0000 600 BLOCK OF CONGRESS ST COLTON, CA 92324	US BROWNFIELDS	1010082364 N/A
	<p>US BROWNFIELDS:</p> <p>Recipient name: San Bernardino County Regional Parks Division</p> <p>Project name: San Bernardino County, CA</p> <p>Property name: Cooley Ranch Landfill 0275-191-39-0000</p> <p>Parcel #: 0275-191-39-0000</p> <p>Parcel size: 2.96</p> <p>Latitude: 34.050200</p> <p>Longitude: -117.319400</p> <p>Region: 9</p> <p>HCM label: Census-Other</p> <p>Map scale: Not reported</p> <p>Point of reference: Other Point</p> <p>Datum: World Geodetic System of 1984</p> <p>ACRES property ID: 40222</p> <p>Start date: 6/30/2005</p> <p>Completed date: 6/30/2005</p> <p>Accomplishment type: Phase I Environmental Assessment</p> <p>Accomplishment (acres): Not reported</p> <p>Ownership entity: Government</p> <p>Current use: Not reported</p> <p>Current owner: County of San Bernardino</p> <p>Future use: Not reported</p> <p>Past use flag: Not reported</p> <p>Future use flag: Not reported</p> <p>Cleanup required: Unknown</p> <p>Proprietary controls: Not reported</p> <p>Gov. control: Not reported</p> <p>Enforcement permit tools: Not reported</p> <p>Info. devices: Not reported</p> <p>Video available: No</p> <p>Photo available: No</p> <p>Usage type: Not reported</p> <p>Not in state/tribal program: Not reported</p> <p>IC data address: Not reported</p> <p>IC in place date: Not reported</p> <p>IC in place flag: Unknown</p> <p>IC required flag: Not reported</p> <p>NFA issue date: Not reported</p> <p>State and tribal program date: Not reported</p> <p>State and tribal program ID: Not reported</p> <p>Air contaminated: Not reported</p> <p>Air cleaned: Not reported</p> <p>Asbestos found: Not reported</p> <p>Asbestos cleaned: Not reported</p> <p>Controlled substance found: Not reported</p> <p>Controlled substance cleaned: Not reported</p> <p>Drinking water affected: Not reported</p> <p>Drinking water cleaned: Not reported</p> <p>Groundwater affected: Not reported</p> <p>Groundwater cleaned: Not reported</p> <p>Lead contaminant found: Not reported</p> <p>Lead cleaned up: Not reported</p> <p>None found: Not reported</p> <p>None cleaned up: Not reported</p> <p>No media found: Not reported</p>		

MAP FINDINGS
FOCUS MAP 10

Map ID	Site	Database(s)	EPA ID Number
--------	------	-------------	---------------

COOLEY RANCH LANDFILL 0275-191-39-0000 (Continued)

1010082364

No media cleaned up:	Not reported
Other found:	Not reported
Other cleaned up:	Not reported
Other metals found:	Not reported
Other metals cleaned:	Not reported
PAHs found:	Not reported
PAHs cleaned up:	Not reported
PCBs found:	Not reported
PCBs cleaned up:	Not reported
Petro products found:	Not reported
Petro products cleaned:	Not reported
Sediments found:	Not reported
Sediments cleaned:	Not reported
Soil affected:	Not reported
Soil cleaned up:	Not reported
Surface water affected:	Not reported
Surface water cleaned:	Not reported
Unknown found:	Not reported
Unknown cleaned:	Not reported
Unknown media:	Not reported
Unknown media cleaned:	Not reported
VOCs found:	Not reported
VOCs cleaned:	Not reported

Property Description: Previous owners include California Western States Insurance (1944-1955) and Indian Knoll Farm & Dairy (1956-1961).

340

**COOLEY RANCH LANDFILL 0163-381-06-0000
600 BLOCK OF CONGRESS ST
COLTON, CA 92324**

US BROWNFIELDS

**1010082357
N/A**

US BROWNFIELDS:

Recipient name:	San Bernardino County Regional Parks Division
Project name:	San Bernardino County, CA
Property name:	Cooley Ranch Landfill 0163-381-06-0000
Parcel #:	0163-381-06-0000
Parcel size:	16.85
Latitude:	34.050200
Longitude:	-117.319400
Region:	9
HCM label:	Census-Other
Map scale:	Not reported
Point of reference:	Other Point
Datum:	World Geodetic System of 1984
ACRES property ID:	40185
Start date:	6/30/2006
Completed date:	6/30/2006
Accomplishment type:	Phase I Environmental Assessment
Accomplishment (acres):	Not reported
Ownership entity:	Government
Current use:	Not reported
Current owner:	City of Riverside
Future use:	Not reported
Past use flag:	Not reported
Future use flag:	Not reported
Cleanup required:	Unknown
Proprietary controls:	Not reported
Gov. control:	Not reported
Enforcement permit tools:	Not reported

MAP FINDINGS
FOCUS MAP 10

Map ID	Site	Database(s)	EPA ID Number
--------	------	-------------	---------------

COOLEY RANCH LANDFILL 0163-381-06-0000 (Continued)

1010082357

Info. devices:	Not reported
Video available:	No
Photo available:	No
Usage type:	Not reported
Not in state/tribal program:	Not reported
IC data address:	Not reported
IC in place date:	Not reported
IC in place flag:	Unknown
IC required flag:	Not reported
NFA issue date:	Not reported
State and tribal program date:	Not reported
State and tribal program ID:	Not reported
Air contaminated:	Not reported
Air cleaned:	Not reported
Asbestos found:	Not reported
Asbestos cleaned:	Not reported
Controlled substance found:	Not reported
Controlled substance cleaned:	Not reported
Drinking water affected:	Not reported
Drinking water cleaned:	Not reported
Groundwater affected:	Not reported
Groundwater cleaned:	Not reported
Lead contaminant found:	Not reported
Lead cleaned up:	Not reported
None found:	Not reported
None cleaned up:	Not reported
No media found:	Not reported
No media cleaned up:	Not reported
Other found:	Not reported
Other cleaned up:	Not reported
Other metals found:	Not reported
Other metals cleaned:	Not reported
PAHs found:	Not reported
PAHs cleaned up:	Not reported
PCBs found:	Not reported
PCBs cleaned up:	Not reported
Petro products found:	Not reported
Petro products cleaned:	Not reported
Sediments found:	Not reported
Sediments cleaned:	Not reported
Soil affected:	Not reported
Soil cleaned up:	Not reported
Surface water affected:	Not reported
Surface water cleaned:	Not reported
Unknown found:	Not reported
Unknown cleaned:	Not reported
Unknown media:	Not reported
Unknown media cleaned:	Not reported
VOCs found:	Not reported
VOCs cleaned:	Not reported

Property Description: Previous owners include Riverside Water Company (1944-1957).

MAP FINDINGS
FOCUS MAP 10

Map ID	Site	Database(s)	EPA ID Number
340	COOLEY RANCH LANDFILL 0275-181-38-0000 600 BLOCK OF CONGRESS ST COLTON, CA 92324	US BROWNFIELDS	1010082362 N/A
	<p>US BROWNFIELDS:</p> <p>Recipient name: San Bernardino County Regional Parks Division</p> <p>Project name: San Bernardino County, CA</p> <p>Property name: Cooley Ranch Landfill 0275-181-38-0000</p> <p>Parcel #: 0275-181-38-0000</p> <p>Parcel size: 6.86</p> <p>Latitude: 34.050200</p> <p>Longitude: -117.319400</p> <p>Region: 9</p> <p>HCM label: Census-Other</p> <p>Map scale: Not reported</p> <p>Point of reference: Other Point</p> <p>Datum: World Geodetic System of 1984</p> <p>ACRES property ID: 40212</p> <p>Start date: 6/30/2005</p> <p>Completed date: 6/30/2005</p> <p>Accomplishment type: Phase I Environmental Assessment</p> <p>Accomplishment (acres): Not reported</p> <p>Ownership entity: Government</p> <p>Current use: Not reported</p> <p>Current owner: County of San Bernardino</p> <p>Future use: Not reported</p> <p>Past use flag: Not reported</p> <p>Future use flag: Not reported</p> <p>Cleanup required: Unknown</p> <p>Proprietary controls: Not reported</p> <p>Gov. control: Not reported</p> <p>Enforcement permit tools: Not reported</p> <p>Info. devices: Not reported</p> <p>Video available: No</p> <p>Photo available: No</p> <p>Usage type: Not reported</p> <p>Not in state/tribal program: Not reported</p> <p>IC data address: Not reported</p> <p>IC in place date: Not reported</p> <p>IC in place flag: Unknown</p> <p>IC required flag: Not reported</p> <p>NFA issue date: Not reported</p> <p>State and tribal program date: Not reported</p> <p>State and tribal program ID: Not reported</p> <p>Air contaminated: Not reported</p> <p>Air cleaned: Not reported</p> <p>Asbestos found: Not reported</p> <p>Asbestos cleaned: Not reported</p> <p>Controlled substance found: Not reported</p> <p>Controlled substance cleaned: Not reported</p> <p>Drinking water affected: Not reported</p> <p>Drinking water cleaned: Not reported</p> <p>Groundwater affected: Not reported</p> <p>Groundwater cleaned: Not reported</p> <p>Lead contaminant found: Not reported</p> <p>Lead cleaned up: Not reported</p> <p>None found: Not reported</p> <p>None cleaned up: Not reported</p> <p>No media found: Not reported</p>		

MAP FINDINGS
FOCUS MAP 10

Map ID	Site	Database(s)	EPA ID Number
--------	------	-------------	---------------

COOLEY RANCH LANDFILL 0275-181-38-0000 (Continued)

1010082362

No media cleaned up:	Not reported
Other found:	Not reported
Other cleaned up:	Not reported
Other metals found:	Not reported
Other metals cleaned:	Not reported
PAHs found:	Not reported
PAHs cleaned up:	Not reported
PCBs found:	Not reported
PCBs cleaned up:	Not reported
Petro products found:	Not reported
Petro products cleaned:	Not reported
Sediments found:	Not reported
Sediments cleaned:	Not reported
Soil affected:	Not reported
Soil cleaned up:	Not reported
Surface water affected:	Not reported
Surface water cleaned:	Not reported
Unknown found:	Not reported
Unknown cleaned:	Not reported
Unknown media:	Not reported
Unknown media cleaned:	Not reported
VOCs found:	Not reported
VOCs cleaned:	Not reported

Property Description: Previous owners include California Western States Insurance (1944-1955) and Indian Knoll Farm & Dairy (1956-1961).

340

**COOLEY RANCH LANDFILL 0163-381-13-0000
600 BLOCK OF CONGRESS ST
COLTON, CA 92324**

US BROWNFIELDS

**1010082360
N/A**

US BROWNFIELDS:

Recipient name:	San Bernardino County Regional Parks Division
Project name:	San Bernardino County, CA
Property name:	Cooley Ranch Landfill 0163-381-13-0000
Parcel #:	0163-381-13-0000
Parcel size:	5.15
Latitude:	34.050200
Longitude:	-117.319400
Region:	9
HCM label:	Census-Other
Map scale:	Not reported
Point of reference:	Other Point
Datum:	World Geodetic System of 1984
ACRES property ID:	40204
Start date:	6/30/2005
Completed date:	6/30/2005
Accomplishment type:	Phase I Environmental Assessment
Accomplishment (acres):	Not reported
Ownership entity:	Government
Current use:	Not reported
Current owner:	County of San Bernardino
Future use:	Not reported
Past use flag:	Not reported
Future use flag:	Not reported
Cleanup required:	Unknown
Proprietary controls:	Not reported
Gov. control:	Not reported
Enforcement permit tools:	Not reported

MAP FINDINGS
FOCUS MAP 10

Map ID	Site	Database(s)	EPA ID Number
--------	------	-------------	---------------

COOLEY RANCH LANDFILL 0163-381-13-0000 (Continued)

1010082360

Info. devices:	Not reported
Video available:	No
Photo available:	No
Usage type:	Not reported
Not in state/tribal program:	Not reported
IC data address:	Not reported
IC in place date:	Not reported
IC in place flag:	Unknown
IC required flag:	Not reported
NFA issue date:	Not reported
State and tribal program date:	Not reported
State and tribal program ID:	Not reported
Air contaminated:	Not reported
Air cleaned:	Not reported
Asbestos found:	Not reported
Asbestos cleaned:	Not reported
Controlled substance found:	Not reported
Controlled substance cleaned:	Not reported
Drinking water affected:	Not reported
Drinking water cleaned:	Not reported
Groundwater affected:	Not reported
Groundwater cleaned:	Not reported
Lead contaminant found:	Not reported
Lead cleaned up:	Not reported
None found:	Not reported
None cleaned up:	Not reported
No media found:	Not reported
No media cleaned up:	Not reported
Other found:	Not reported
Other cleaned up:	Not reported
Other metals found:	Not reported
Other metals cleaned:	Not reported
PAHs found:	Not reported
PAHs cleaned up:	Not reported
PCBs found:	Not reported
PCBs cleaned up:	Not reported
Petro products found:	Not reported
Petro products cleaned:	Not reported
Sediments found:	Not reported
Sediments cleaned:	Not reported
Soil affected:	Not reported
Soil cleaned up:	Not reported
Surface water affected:	Not reported
Surface water cleaned:	Not reported
Unknown found:	Not reported
Unknown cleaned:	Not reported
Unknown media:	Not reported
Unknown media cleaned:	Not reported
VOCs found:	Not reported
VOCs cleaned:	Not reported

Property Description: Previous owners include Riverside Water Company (1944-1957) and City of Riverside (1958-1960).

MAP FINDINGS
FOCUS MAP 10

Map ID	Site	Database(s)	EPA ID Number
340	COOLEY RANCH LANDFILL 0163-381-07-0000 600 BLOCK OF CONGRESS ST COLTON, CA 92324	US BROWNFIELDS	1010082358 N/A
	<p>US BROWNFIELDS:</p> <p>Recipient name: San Bernardino County Regional Parks Division</p> <p>Project name: San Bernardino County, CA</p> <p>Property name: Cooley Ranch Landfill 0163-381-07-0000</p> <p>Parcel #: 0163-381-07-0000</p> <p>Parcel size: 26.78</p> <p>Latitude: 34.050200</p> <p>Longitude: -117.319400</p> <p>Region: 9</p> <p>HCM label: Census-Other</p> <p>Map scale: Not reported</p> <p>Point of reference: Other Point</p> <p>Datum: World Geodetic System of 1984</p> <p>ACRES property ID: 40201</p> <p>Start date: 6/30/2005</p> <p>Completed date: 6/30/2005</p> <p>Accomplishment type: Phase I Environmental Assessment</p> <p>Accomplishment (acres): Not reported</p> <p>Ownership entity: Government</p> <p>Current use: Not reported</p> <p>Current owner: City of Riverside</p> <p>Future use: Not reported</p> <p>Past use flag: Not reported</p> <p>Future use flag: Not reported</p> <p>Cleanup required: Unknown</p> <p>Proprietary controls: Not reported</p> <p>Gov. control: Not reported</p> <p>Enforcement permit tools: Not reported</p> <p>Info. devices: Not reported</p> <p>Video available: No</p> <p>Photo available: No</p> <p>Usage type: Not reported</p> <p>Not in state/tribal program: Not reported</p> <p>IC data address: Not reported</p> <p>IC in place date: Not reported</p> <p>IC in place flag: Unknown</p> <p>IC required flag: Not reported</p> <p>NFA issue date: Not reported</p> <p>State and tribal program date: Not reported</p> <p>State and tribal program ID: Not reported</p> <p>Air contaminated: Not reported</p> <p>Air cleaned: Not reported</p> <p>Asbestos found: Not reported</p> <p>Asbestos cleaned: Not reported</p> <p>Controlled substance found: Not reported</p> <p>Controlled substance cleaned: Not reported</p> <p>Drinking water affected: Not reported</p> <p>Drinking water cleaned: Not reported</p> <p>Groundwater affected: Not reported</p> <p>Groundwater cleaned: Not reported</p> <p>Lead contaminant found: Not reported</p> <p>Lead cleaned up: Not reported</p> <p>None found: Not reported</p> <p>None cleaned up: Not reported</p> <p>No media found: Not reported</p>		

MAP FINDINGS
FOCUS MAP 10

Map ID	Site	Database(s)	EPA ID Number
--------	------	-------------	---------------

COOLEY RANCH LANDFILL 0163-381-07-0000 (Continued)

1010082358

No media cleaned up:	Not reported
Other found:	Not reported
Other cleaned up:	Not reported
Other metals found:	Not reported
Other metals cleaned:	Not reported
PAHs found:	Not reported
PAHs cleaned up:	Not reported
PCBs found:	Not reported
PCBs cleaned up:	Not reported
Petro products found:	Not reported
Petro products cleaned:	Not reported
Sediments found:	Not reported
Sediments cleaned:	Not reported
Soil affected:	Not reported
Soil cleaned up:	Not reported
Surface water affected:	Not reported
Surface water cleaned:	Not reported
Unknown found:	Not reported
Unknown cleaned:	Not reported
Unknown media:	Not reported
Unknown media cleaned:	Not reported
VOCs found:	Not reported
VOCs cleaned:	Not reported

Property Description: Previous owners include Riverside Water Company (1944-1957).

340

**COOLEY RANCH LANDFILL 0163-362-09-0000
600 BLOCK OF CONGRESS ST
COLTON, CA 92324**

US BROWNFIELDS

**1010082356
N/A**

US BROWNFIELDS:

Recipient name:	San Bernardino County Regional Parks Division
Project name:	San Bernardino County, CA
Property name:	Cooley Ranch Landfill 0163-362-09-0000
Parcel #:	0163-362-09-0000
Parcel size:	1.38
Latitude:	34.050200
Longitude:	-117.319400
Region:	9
HCM label:	Census-Other
Map scale:	Not reported
Point of reference:	Other Point
Datum:	World Geodetic System of 1984
ACRES property ID:	40210
Start date:	6/30/2005
Completed date:	6/30/2005
Accomplishment type:	Phase I Environmental Assessment
Accomplishment (acres):	Not reported
Ownership entity:	Government
Current use:	Not reported
Current owner:	City of Riverside
Future use:	Not reported
Past use flag:	Not reported
Future use flag:	Not reported
Cleanup required:	Unknown
Proprietary controls:	Not reported
Gov. control:	Not reported
Enforcement permit tools:	Not reported
Info. devices:	Not reported

MAP FINDINGS
FOCUS MAP 10

Map ID	Site	Database(s)	EPA ID Number
--------	------	-------------	---------------

COOLEY RANCH LANDFILL 0163-362-09-0000 (Continued)

1010082356

Video available:	No
Photo available:	No
Usage type:	Not reported
Not in state/tribal program:	Not reported
IC data address:	Not reported
IC in place date:	Not reported
IC in place flag:	Unknown
IC required flag:	Not reported
NFA issue date:	Not reported
State and tribal program date:	Not reported
State and tribal program ID:	Not reported
Air contaminated:	Not reported
Air cleaned:	Not reported
Asbestos found:	Not reported
Asbestos cleaned:	Not reported
Controlled substance found:	Not reported
Controlled substance cleaned:	Not reported
Drinking water affected:	Not reported
Drinking water cleaned:	Not reported
Groundwater affected:	Not reported
Groundwater cleaned:	Not reported
Lead contaminant found:	Not reported
Lead cleaned up:	Not reported
None found:	Not reported
None cleaned up:	Not reported
No media found:	Not reported
No media cleaned up:	Not reported
Other found:	Not reported
Other cleaned up:	Not reported
Other metals found:	Not reported
Other metals cleaned:	Not reported
PAHs found:	Not reported
PAHs cleaned up:	Not reported
PCBs found:	Not reported
PCBs cleaned up:	Not reported
Petro products found:	Not reported
Petro products cleaned:	Not reported
Sediments found:	Not reported
Sediments cleaned:	Not reported
Soil affected:	Not reported
Soil cleaned up:	Not reported
Surface water affected:	Not reported
Surface water cleaned:	Not reported
Unknown found:	Not reported
Unknwon cleaned:	Not reported
Unknown media:	Not reported
Unknown media cleaned:	Not reported
VOCs found:	Not reported
VOCs cleaned:	Not reported

Property Description: Previous owners include Riverside Water Company (1944-1958).

MAP FINDINGS
FOCUS MAP 10

Map ID	Site	Database(s)	EPA ID Number
340	COOLEY RANCH LANDFILL 0275-191-34-0000 600 BLOCK OF CONGRESS ST COLTON, CA 92324	US BROWNFIELDS	1010082363 N/A
	<p>US BROWNFIELDS:</p> <p>Recipient name: San Bernardino County Regional Parks Division</p> <p>Project name: San Bernardino County, CA</p> <p>Property name: Cooley Ranch Landfill 0275-191-34-0000</p> <p>Parcel #: 0275-191-34-0000</p> <p>Parcel size: 0.53</p> <p>Latitude: 34.050200</p> <p>Longitude: -117.319400</p> <p>Region: 9</p> <p>HCM label: Census-Other</p> <p>Map scale: Not reported</p> <p>Point of reference: Other Point</p> <p>Datum: World Geodetic System of 1984</p> <p>ACRES property ID: 40221</p> <p>Start date: 6/30/2005</p> <p>Completed date: 6/30/2005</p> <p>Accomplishment type: Phase I Environmental Assessment</p> <p>Accomplishment (acres): Not reported</p> <p>Ownership entity: Government</p> <p>Current use: Not reported</p> <p>Current owner: City of Riverside</p> <p>Future use: Not reported</p> <p>Past use flag: Not reported</p> <p>Future use flag: Not reported</p> <p>Cleanup required: Unknown</p> <p>Proprietary controls: Not reported</p> <p>Gov. control: Not reported</p> <p>Enforcement permit tools: Not reported</p> <p>Info. devices: Not reported</p> <p>Video available: No</p> <p>Photo available: No</p> <p>Usage type: Not reported</p> <p>Not in state/tribal program: Not reported</p> <p>IC data address: Not reported</p> <p>IC in place date: Not reported</p> <p>IC in place flag: Unknown</p> <p>IC required flag: Not reported</p> <p>NFA issue date: Not reported</p> <p>State and tribal program date: Not reported</p> <p>State and tribal program ID: Not reported</p> <p>Air contaminated: Not reported</p> <p>Air cleaned: Not reported</p> <p>Asbestos found: Not reported</p> <p>Asbestos cleaned: Not reported</p> <p>Controlled substance found: Not reported</p> <p>Controlled substance cleaned: Not reported</p> <p>Drinking water affected: Not reported</p> <p>Drinking water cleaned: Not reported</p> <p>Groundwater affected: Not reported</p> <p>Groundwater cleaned: Not reported</p> <p>Lead contaminant found: Not reported</p> <p>Lead cleaned up: Not reported</p> <p>None found: Not reported</p> <p>None cleaned up: Not reported</p> <p>No media found: Not reported</p>		

MAP FINDINGS
FOCUS MAP 10

Map ID	Site	Database(s)	EPA ID Number
--------	------	-------------	---------------

COOLEY RANCH LANDFILL 0275-191-34-0000 (Continued)

1010082363

No media cleaned up:	Not reported
Other found:	Not reported
Other cleaned up:	Not reported
Other metals found:	Not reported
Other metals cleaned:	Not reported
PAHs found:	Not reported
PAHs cleaned up:	Not reported
PCBs found:	Not reported
PCBs cleaned up:	Not reported
Petro products found:	Not reported
Petro products cleaned:	Not reported
Sediments found:	Not reported
Sediments cleaned:	Not reported
Soil affected:	Not reported
Soil cleaned up:	Not reported
Surface water affected:	Not reported
Surface water cleaned:	Not reported
Unknown found:	Not reported
Unknown cleaned:	Not reported
Unknown media:	Not reported
Unknown media cleaned:	Not reported
VOCs found:	Not reported
VOCs cleaned:	Not reported

Property Description: Previous owners included Riverside Water Company (1944-1958).

340

**COOLEY RANCH LANDFILL 0276-501-04-0000
600 BLOCK OF CONGRESS ST
COLTON, CA 92324**

US BROWNFIELDS

**1010082366
N/A**

US BROWNFIELDS:

Recipient name:	San Bernardino County Regional Parks Division
Project name:	San Bernardino County, CA
Property name:	Cooley Ranch Landfill 0276-501-04-0000
Parcel #:	0276-501-04-0000
Parcel size:	3.46
Latitude:	34.050200
Longitude:	-117.319400
Region:	9
HCM label:	Census-Other
Map scale:	Not reported
Point of reference:	Other Point
Datum:	World Geodetic System of 1984
ACRES property ID:	40225
Start date:	6/30/2005
Completed date:	6/30/2005
Accomplishment type:	Phase I Environmental Assessment
Accomplishment (acres):	Not reported
Ownership entity:	Government
Current use:	Not reported
Current owner:	County of San Bernardino Solid Waste
Future use:	Not reported
Past use flag:	Not reported
Future use flag:	Not reported
Cleanup required:	Unknown
Proprietary controls:	Not reported
Gov. control:	Not reported
Enforcement permit tools:	Not reported
Info. devices:	Not reported

MAP FINDINGS
FOCUS MAP 10

Map ID	Site	Database(s)	EPA ID Number
--------	------	-------------	---------------

COOLEY RANCH LANDFILL 0276-501-04-0000 (Continued)

1010082366

Video available:	No
Photo available:	No
Usage type:	Not reported
Not in state/tribal program:	Not reported
IC data address:	Not reported
IC in place date:	Not reported
IC in place flag:	Unknown
IC required flag:	Not reported
NFA issue date:	Not reported
State and tribal program date:	Not reported
State and tribal program ID:	Not reported
Air contaminated:	Not reported
Air cleaned:	Not reported
Asbestos found:	Not reported
Asbestos cleaned:	Not reported
Controlled substance found:	Not reported
Controlled substance cleaned:	Not reported
Drinking water affected:	Not reported
Drinking water cleaned:	Not reported
Groundwater affected:	Not reported
Groundwater cleaned:	Not reported
Lead contaminant found:	Not reported
Lead cleaned up:	Not reported
None found:	Not reported
None cleaned up:	Not reported
No media found:	Not reported
No media cleaned up:	Not reported
Other found:	Not reported
Other cleaned up:	Not reported
Other metals found:	Not reported
Other metals cleaned:	Not reported
PAHs found:	Not reported
PAHs cleaned up:	Not reported
PCBs found:	Not reported
PCBs cleaned up:	Not reported
Petro products found:	Not reported
Petro products cleaned:	Not reported
Sediments found:	Not reported
Sediments cleaned:	Not reported
Soil affected:	Not reported
Soil cleaned up:	Not reported
Surface water affected:	Not reported
Surface water cleaned:	Not reported
Unknown found:	Not reported
Unknwon cleaned:	Not reported
Unknown media:	Not reported
Unknown media cleaned:	Not reported
VOCs found:	Not reported
VOCs cleaned:	Not reported

Property Description: Former owners included California Western States Life Insurance Company (1944-1955) and Indian Knoll Farm & Dairy (1956-1958).

MAP FINDINGS
FOCUS MAP 10

Map ID	Site	Database(s)	EPA ID Number
340	COOLEY RANCH LANDFILL 0276-551-01-0000 600 BLOCK OF CONGRESS ST COLTON, CA 92324	US BROWNFIELDS	1010082367 N/A
	<p>US BROWNFIELDS:</p> <p>Recipient name: San Bernardino County Regional Parks Division</p> <p>Project name: San Bernardino County, CA</p> <p>Property name: Cooley Ranch Landfill 0276-551-01-0000</p> <p>Parcel #: 0276-551-01-0000</p> <p>Parcel size: 2.18</p> <p>Latitude: 34.050200</p> <p>Longitude: -117.319400</p> <p>Region: 9</p> <p>HCM label: Census-Other</p> <p>Map scale: Not reported</p> <p>Point of reference: Other Point</p> <p>Datum: World Geodetic System of 1984</p> <p>ACRES property ID: 40226</p> <p>Start date: 6/30/2005</p> <p>Completed date: 6/30/2005</p> <p>Accomplishment type: Phase I Environmental Assessment</p> <p>Accomplishment (acres): Not reported</p> <p>Ownership entity: Private</p> <p>Current use: Not reported</p> <p>Current owner: AT-MT Vernon LLC</p> <p>Future use: Not reported</p> <p>Past use flag: Not reported</p> <p>Future use flag: Not reported</p> <p>Cleanup required: Unknown</p> <p>Proprietary controls: Not reported</p> <p>Gov. control: Not reported</p> <p>Enforcement permit tools: Not reported</p> <p>Info. devices: Not reported</p> <p>Video available: No</p> <p>Photo available: No</p> <p>Usage type: Not reported</p> <p>Not in state/tribal program: Not reported</p> <p>IC data address: Not reported</p> <p>IC in place date: Not reported</p> <p>IC in place flag: Unknown</p> <p>IC required flag: Not reported</p> <p>NFA issue date: Not reported</p> <p>State and tribal program date: Not reported</p> <p>State and tribal program ID: Not reported</p> <p>Air contaminated: Not reported</p> <p>Air cleaned: Not reported</p> <p>Asbestos found: Not reported</p> <p>Asbestos cleaned: Not reported</p> <p>Controlled substance found: Not reported</p> <p>Controlled substance cleaned: Not reported</p> <p>Drinking water affected: Not reported</p> <p>Drinking water cleaned: Not reported</p> <p>Groundwater affected: Not reported</p> <p>Groundwater cleaned: Not reported</p> <p>Lead contaminant found: Not reported</p> <p>Lead cleaned up: Not reported</p> <p>None found: Not reported</p> <p>None cleaned up: Not reported</p> <p>No media found: Not reported</p>		

MAP FINDINGS
FOCUS MAP 10

Map ID Site Database(s) EPA ID Number

COOLEY RANCH LANDFILL 0276-551-01-0000 (Continued)

1010082367

No media cleaned up: Not reported
 Other found: Not reported
 Other cleaned up: Not reported
 Other metals found: Not reported
 Other metals cleaned: Not reported
 PAHs found: Not reported
 PAHs cleaned up: Not reported
 PCBs found: Not reported
 PCBs cleaned up: Not reported
 Petro products found: Not reported
 Petro products cleaned: Not reported
 Sediments found: Not reported
 Sediments cleaned: Not reported
 Soil affected: Not reported
 Soil cleaned up: Not reported
 Surface water affected: Not reported
 Surface water cleaned: Not reported
 Unknown found: Not reported
 Unknown cleaned: Not reported
 Unknown media: Not reported
 Unknown media cleaned: Not reported
 VOCs found: Not reported
 VOCs cleaned: Not reported

Property Description: Past ownership includes Clyde W Cooley & N Stafford (1944-1950), Indian Knoll Farm & Dairy (1951-1976), Gerald & Kathleen Barnes (1977), Berg & O'Connor (1978-1996) and Independent Order of Foresters (1997).

340

**COOLEY RANCH LANDFILL 0163-362-08-0000
600 BLOCK OF CONGRESS ST
COLTON, CA 92324**

US BROWNFIELDS

**1010082355
N/A**

US BROWNFIELDS:

Recipient name: San Bernardino County Regional Parks Division
 Project name: San Bernardino County, CA
 Property name: Cooley Ranch Landfill 0163-362-08-0000
 Parcel #: 0163-362-08-0000
 Parcel size: 0.75
 Latitude: 34.050200
 Longitude: -117.319400
 Region: 9
 HCM label: Census-Other
 Map scale: Not reported
 Point of reference: Other Point
 Datum: World Geodetic System of 1984
 ACRES property ID: 40208
 Start date: 6/30/2005
 Completed date: 6/30/2005
 Accomplishment type: Phase I Environmental Assessment
 Accomplishment (acres): Not reported
 Ownership entity: Government
 Current use: Not reported
 Current owner: City of Riverside
 Future use: Not reported
 Past use flag: Not reported
 Future use flag: Not reported
 Cleanup required: Unknown
 Proprietary controls: Not reported

MAP FINDINGS
FOCUS MAP 10

Map ID	Site	Database(s)	EPA ID Number
--------	------	-------------	---------------

COOLEY RANCH LANDFILL 0163-362-08-0000 (Continued)

1010082355

Gov. control:	Not reported
Enforcement permit tools:	Not reported
Info. devices:	Not reported
Video available:	No
Photo available:	No
Usage type:	Not reported
Not in state/tribal program:	Not reported
IC data address:	Not reported
IC in place date:	Not reported
IC in place flag:	Unknown
IC required flag:	Not reported
NFA issue date:	Not reported
State and tribal program date:	Not reported
State and tribal program ID:	Not reported
Air contaminated:	Not reported
Air cleaned:	Not reported
Asbestos found:	Not reported
Asbestos cleaned:	Not reported
Controlled substance found:	Not reported
Controlled substance cleaned:	Not reported
Drinking water affected:	Not reported
Drinking water cleaned:	Not reported
Groundwater affected:	Not reported
Groundwater cleaned:	Not reported
Lead contaminant found:	Not reported
Lead cleaned up:	Not reported
None found:	Not reported
None cleaned up:	Not reported
No media found:	Not reported
No media cleaned up:	Not reported
Other found:	Not reported
Other cleaned up:	Not reported
Other metals found:	Not reported
Other metals cleaned:	Not reported
PAHs found:	Not reported
PAHs cleaned up:	Not reported
PCBs found:	Not reported
PCBs cleaned up:	Not reported
Petro products found:	Not reported
Petro products cleaned:	Not reported
Sediments found:	Not reported
Sediments cleaned:	Not reported
Soil affected:	Not reported
Soil cleaned up:	Not reported
Surface water affected:	Not reported
Surface water cleaned:	Not reported
Unknown found:	Not reported
Unknwon cleaned:	Not reported
Unknown media:	Not reported
Unknown media cleaned:	Not reported
VOCs found:	Not reported
VOCs cleaned:	Not reported

Property Description: Previous owners include Southern Pacific Railroad (1944-1958).

MAP FINDINGS
FOCUS MAP 10

Map ID	Site	Database(s)	EPA ID Number
340	COOLEY RANCH LANDFILL 0163-362-07-0000 600 BLOCK OF CONGRESS ST COLTON, CA 92324	US BROWNFIELDS	1010082354 N/A
	<p>US BROWNFIELDS:</p> <p>Recipient name: San Bernardino County Regional Parks Division</p> <p>Project name: San Bernardino County, CA</p> <p>Property name: Cooley Ranch Landfill 0163-362-07-0000</p> <p>Parcel #: 0163-362-07-0000</p> <p>Parcel size: 1.83</p> <p>Latitude: 34.050200</p> <p>Longitude: -117.319400</p> <p>Region: 9</p> <p>HCM label: Census-Other</p> <p>Map scale: Not reported</p> <p>Point of reference: Other Point</p> <p>Datum: World Geodetic System of 1984</p> <p>ACRES property ID: 40207</p> <p>Start date: 6/30/2005</p> <p>Completed date: 6/30/2005</p> <p>Accomplishment type: Phase I Environmental Assessment</p> <p>Accomplishment (acres): Not reported</p> <p>Ownership entity: Government</p> <p>Current use: Not reported</p> <p>Current owner: San Bernardino County Flood Control</p> <p>Future use: Not reported</p> <p>Past use flag: Not reported</p> <p>Future use flag: Not reported</p> <p>Cleanup required: Unknown</p> <p>Proprietary controls: Not reported</p> <p>Gov. control: Not reported</p> <p>Enforcement permit tools: Not reported</p> <p>Info. devices: Not reported</p> <p>Video available: No</p> <p>Photo available: No</p> <p>Usage type: Not reported</p> <p>Not in state/tribal program: Not reported</p> <p>IC data address: Not reported</p> <p>IC in place date: Not reported</p> <p>IC in place flag: Unknown</p> <p>IC required flag: Not reported</p> <p>NFA issue date: Not reported</p> <p>State and tribal program date: Not reported</p> <p>State and tribal program ID: Not reported</p> <p>Air contaminated: Not reported</p> <p>Air cleaned: Not reported</p> <p>Asbestos found: Not reported</p> <p>Asbestos cleaned: Not reported</p> <p>Controlled substance found: Not reported</p> <p>Controlled substance cleaned: Not reported</p> <p>Drinking water affected: Not reported</p> <p>Drinking water cleaned: Not reported</p> <p>Groundwater affected: Not reported</p> <p>Groundwater cleaned: Not reported</p> <p>Lead contaminant found: Not reported</p> <p>Lead cleaned up: Not reported</p> <p>None found: Not reported</p> <p>None cleaned up: Not reported</p> <p>No media found: Not reported</p>		

MAP FINDINGS
FOCUS MAP 10

Map ID	Site	Database(s)	EPA ID Number
--------	------	-------------	---------------

COOLEY RANCH LANDFILL 0163-362-07-0000 (Continued)

1010082354

No media cleaned up:	Not reported
Other found:	Not reported
Other cleaned up:	Not reported
Other metals found:	Not reported
Other metals cleaned:	Not reported
PAHs found:	Not reported
PAHs cleaned up:	Not reported
PCBs found:	Not reported
PCBs cleaned up:	Not reported
Petro products found:	Not reported
Petro products cleaned:	Not reported
Sediments found:	Not reported
Sediments cleaned:	Not reported
Soil affected:	Not reported
Soil cleaned up:	Not reported
Surface water affected:	Not reported
Surface water cleaned:	Not reported
Unknown found:	Not reported
Unknown cleaned:	Not reported
Unknown media:	Not reported
Unknown media cleaned:	Not reported
VOCs found:	Not reported
VOCs cleaned:	Not reported

Property Description: Previous owners include California Western States Insurance (1944-1955) and Indian Knoll Farm & Dairy (1956-1961).

340

**COOLEY RANCH LANDFILL 0163-362-06-0000
600 BLOCK OF CONGRESS ST
COLTON, CA 92324**

US BROWNFIELDS

**1010082353
N/A**

US BROWNFIELDS:

Recipient name:	San Bernardino County Regional Parks Division
Project name:	San Bernardino County, CA
Property name:	Cooley Ranch Landfill 0163-362-06-0000
Parcel #:	0163-362-06-0000
Parcel size:	5.09
Latitude:	34.050200
Longitude:	-117.319400
Region:	9
HCM label:	Census-Other
Map scale:	Not reported
Point of reference:	Other Point
Datum:	World Geodetic System of 1984
ACRES property ID:	40205
Start date:	6/30/2005
Completed date:	6/30/2005
Accomplishment type:	Phase I Environmental Assessment
Accomplishment (acres):	Not reported
Ownership entity:	Government
Current use:	Not reported
Current owner:	San Bernardino County Flood Control
Future use:	Not reported
Past use flag:	Not reported
Future use flag:	Not reported
Cleanup required:	Unknown
Proprietary controls:	Not reported
Gov. control:	Not reported
Enforcement permit tools:	Not reported

MAP FINDINGS
FOCUS MAP 10

Map ID	Site	Database(s)	EPA ID Number
--------	------	-------------	---------------

COOLEY RANCH LANDFILL 0163-362-06-0000 (Continued)

1010082353

Info. devices:	Not reported
Video available:	No
Photo available:	No
Usage type:	Not reported
Not in state/tribal program:	Not reported
IC data address:	Not reported
IC in place date:	Not reported
IC in place flag:	Unknown
IC required flag:	Not reported
NFA issue date:	Not reported
State and tribal program date:	Not reported
State and tribal program ID:	Not reported
Air contaminated:	Not reported
Air cleaned:	Not reported
Asbestos found:	Not reported
Asbestos cleaned:	Not reported
Controlled substance found:	Not reported
Controlled substance cleaned:	Not reported
Drinking water affected:	Not reported
Drinking water cleaned:	Not reported
Groundwater affected:	Not reported
Groundwater cleaned:	Not reported
Lead contaminant found:	Not reported
Lead cleaned up:	Not reported
None found:	Not reported
None cleaned up:	Not reported
No media found:	Not reported
No media cleaned up:	Not reported
Other found:	Not reported
Other cleaned up:	Not reported
Other metals found:	Not reported
Other metals cleaned:	Not reported
PAHs found:	Not reported
PAHs cleaned up:	Not reported
PCBs found:	Not reported
PCBs cleaned up:	Not reported
Petro products found:	Not reported
Petro products cleaned:	Not reported
Sediments found:	Not reported
Sediments cleaned:	Not reported
Soil affected:	Not reported
Soil cleaned up:	Not reported
Surface water affected:	Not reported
Surface water cleaned:	Not reported
Unknown found:	Not reported
Unknown cleaned:	Not reported
Unknown media:	Not reported
Unknown media cleaned:	Not reported
VOCs found:	Not reported
VOCs cleaned:	Not reported

Property Description: Past owners include California Western States Insurance (1944-1955) and Indian Knoll Farm & Dairy (1956-1961).

MAP FINDINGS
FOCUS MAP 10

Map ID	Site	Database(s)	EPA ID Number
341	HOUSING URBAN DEVELOPMENT CITY 1077 SANTO ANTONIO #49 COLTON, CA 92324	HAZNET	S103968322 N/A
	HAZNET: Gepaid: CAC001166712 Contact: HUD-CITY OF PERRIS Telephone: 9092740143 Facility Addr2: Not reported Mailing Name: Not reported Mailing Address: 6850 BROCKTON AVE STE 215 Mailing City,St,Zip: RIVERSIDE, CA 925060000 Gen County: San Bernardino TSD EPA ID: CAD000088252 TSD County: Los Angeles Waste Category: Household waste Disposal Method: Transfer Station Tons: .0625 Facility County: San Bernardino		
	Gepaid: CAC001166712 Contact: HUD-CITY OF PERRIS Telephone: 9092740143 Facility Addr2: Not reported Mailing Name: Not reported Mailing Address: 6850 BROCKTON AVE STE 215 Mailing City,St,Zip: RIVERSIDE, CA 925060000 Gen County: San Bernardino TSD EPA ID: CAD028409019 TSD County: Los Angeles Waste Category: Household waste Disposal Method: Transfer Station Tons: .0071 Facility County: San Bernardino		
	Gepaid: CAC001166712 Contact: HUD-CITY OF PERRIS Telephone: 9092740143 Facility Addr2: Not reported Mailing Name: Not reported Mailing Address: 6850 BROCKTON AVE STE 215 Mailing City,St,Zip: RIVERSIDE, CA 925060000 Gen County: San Bernardino TSD EPA ID: CAD028409019 TSD County: Los Angeles Waste Category: Household waste Disposal Method: Treatment, Tank Tons: .0282 Facility County: San Bernardino		

MAP FINDINGS
FOCUS MAP 10

Map ID	Site	Database(s)	EPA ID Number
343	PERFORMANCE PIPE 1280 JEFFERSON LN COLTON, CA 92324	RCRA-SQG FINDS HAZNET San Bern. Co. Permit CA WDS	1001967568 CAR000070623
	<p>RCRA-SQG:</p> <p>Date form received by agency: 07/27/2000</p> <p>Facility name: PERFORMANCE PIPE</p> <p>Facility address: 1280 JEFFERSON LN COLTON, CA 923243530</p> <p>EPA ID: CAR000070623</p> <p>Contact: TOM REED</p> <p>Contact address: 1280 JEFFERSON LN COLTON, CA 923243530</p> <p>Contact country: US</p> <p>Contact telephone: (909) 420-5515</p> <p>Contact email: Not reported</p> <p>EPA Region: 09</p> <p>Classification: Small Small Quantity Generator</p> <p>Description: Handler: generates more than 100 and less than 1000 kg of hazardous waste during any calendar month and accumulates less than 6000 kg of hazardous waste at any time; or generates 100 kg or less of hazardous waste during any calendar month, and accumulates more than 1000 kg of hazardous waste at any time</p> <p>Owner/Operator Summary:</p> <p>Owner/operator name: CHEVRON PHILLIPS CHEMICAL CO</p> <p>Owner/operator address: 1280 JEFFERSON LN COLTON, CA 92324</p> <p>Owner/operator country: Not reported</p> <p>Owner/operator telephone: (909) 420-5515</p> <p>Legal status: Private</p> <p>Owner/Operator Type: Owner</p> <p>Owner/Op start date: Not reported</p> <p>Owner/Op end date: Not reported</p> <p>Handler Activities Summary:</p> <p>U.S. importer of hazardous waste: Unknown</p> <p>Mixed waste (haz. and radioactive): Unknown</p> <p>Recycler of hazardous waste: No</p> <p>Transporter of hazardous waste: No</p> <p>Treater, storer or disposer of HW: No</p> <p>Underground injection activity: No</p> <p>On-site burner exemption: Unknown</p> <p>Furnace exemption: Unknown</p> <p>Used oil fuel burner: No</p> <p>Used oil processor: No</p> <p>User oil refiner: No</p> <p>Used oil fuel marketer to burner: No</p> <p>Used oil Specification marketer: No</p> <p>Used oil transfer facility: No</p> <p>Used oil transporter: No</p> <p>Off-site waste receiver: Commercial status unknown</p> <p>Hazardous Waste Summary:</p> <p>Waste code: D000</p> <p>Waste name: Not Defined</p>		

MAP FINDINGS
FOCUS MAP 10

Map ID Site Database(s) EPA ID Number

PERFORMANCE PIPE (Continued)

1001967568

Waste code: D001
Waste name: IGNITABLE HAZARDOUS WASTES ARE THOSE WASTES WHICH HAVE A FLASHPOINT OF LESS THAN 140 DEGREES FAHRENHEIT AS DETERMINED BY A PENSKEY-MARTENS CLOSED CUP FLASH POINT TESTER. ANOTHER METHOD OF DETERMINING THE FLASH POINT OF A WASTE IS TO REVIEW THE MATERIAL SAFETY DATA SHEET, WHICH CAN BE OBTAINED FROM THE MANUFACTURER OR DISTRIBUTOR OF THE MATERIAL. LACQUER THINNER IS AN EXAMPLE OF A COMMONLY USED SOLVENT WHICH WOULD BE CONSIDERED AS IGNITABLE HAZARDOUS WASTE.

Waste code: D039
Waste name: TETRACHLOROETHYLENE

Violation Status: No violations found

FINDS:

Other Pertinent Environmental Activity Identified at Site

TRIS (Toxics Release Inventory System) contains information from facilities on the amounts of over 300 listed toxic chemicals that these facilities release directly to air, water, land, or that are transported off-site.

RCRAInfo is a national information system that supports the Resource Conservation and Recovery Act (RCRA) program through the tracking of events and activities related to facilities that generate, transport, and treat, store, or dispose of hazardous waste. RCRAInfo allows RCRA program staff to track the notification, permit, compliance, and corrective action activities required under RCRA.

HAZNET:

Gepaid: CAR000070623
Contact: JOSE ARMAS MAINTENANCE SUPERV
Telephone: 9094205523
Facility Addr2: Not reported
Mailing Name: Not reported
Mailing Address: 1280 JEFFERSON
Mailing City,St,Zip: COLTON, CA 923243530
Gen County: San Bernardino
TSD EPA ID: Not reported
TSD County: Los Angeles
Waste Category: Aqueous solution with less than 10% total organic residues
Disposal Method: Transfer Station
Tons: 0.11
Facility County: Not reported

Gepaid: CAR000070623
Contact: JOSE ARMAS MAINTENANCE SUPERV
Telephone: 9094205523
Facility Addr2: Not reported
Mailing Name: Not reported
Mailing Address: 1280 JEFFERSON
Mailing City,St,Zip: COLTON, CA 923243530
Gen County: San Bernardino
TSD EPA ID: Not reported
TSD County: San Bernardino
Waste Category: Aqueous solution with less than 10% total organic residues

MAP FINDINGS
FOCUS MAP 10

Map ID Site Database(s) EPA ID Number

PERFORMANCE PIPE (Continued)

1001967568

Disposal Method: Transfer Station
Tons: 0.78
Facility County: Not reported

Gepaid: CAR000070623
Contact: JOSE ARMAS MAINTENANCE SUPERV
Telephone: 9094205523
Facility Addr2: Not reported
Mailing Name: Not reported
Mailing Address: 1280 JEFFERSON
Mailing City,St,Zip: COLTON, CA 923243530
Gen County: San Bernardino
TSD EPA ID: Not reported
TSD County: Orange
Waste Category: Hydrocarbon solvents (benzene, hexane, Stoddard, etc.)
Disposal Method: Transfer Station
Tons: 0.72
Facility County: Not reported

Gepaid: CAR000070623
Contact: JOSE ARMAS MAINTENANCE SUPERV
Telephone: 9094205523
Facility Addr2: Not reported
Mailing Name: Not reported
Mailing Address: 1280 JEFFERSON
Mailing City,St,Zip: COLTON, CA 923243530
Gen County: San Bernardino
TSD EPA ID: Not reported
TSD County: San Bernardino
Waste Category: Aqueous solution with less than 10% total organic residues
Disposal Method: Transfer Station
Tons: 0.14
Facility County: Not reported

Gepaid: CAR000070623
Contact: JOSE ARMAS MAINTENANCE SUPERV
Telephone: 9094205523
Facility Addr2: Not reported
Mailing Name: Not reported
Mailing Address: 1280 JEFFERSON
Mailing City,St,Zip: COLTON, CA 923243530
Gen County: San Bernardino
TSD EPA ID: Not reported
TSD County: Orange
Waste Category: Hydrocarbon solvents (benzene, hexane, Stoddard, etc.)
Disposal Method: Transfer Station
Tons: 0.07
Facility County: Not reported

[Click this hyperlink](#) while viewing on your computer to access
5 additional CA_HAZNET: record(s) in the EDR Site Report.

San Bern. Co. Permit:
Region: SAN BERNARDINO
Facility ID: FA0005349
Owner: PERFORMANCE PIPE
Permit Number: PT0001334

MAP FINDINGS
FOCUS MAP 10

Map ID	Site	Database(s)	EPA ID Number
--------	------	-------------	---------------

PERFORMANCE PIPE (Continued)

1001967568

Permit Category: HAZMAT HANDLER 0-10 EMPLOYEES (W/GEN PRMT)
Facility Status: INACTIVE
Expiration Date: 8/31/2003 12:00:00AM

Region: SAN BERNARDINO
Facility ID: FA0005349
Owner: PERFORMANCE PIPE
Permit Number: PT0001335
Permit Category: GENERATOR - 0-10 EMPLOYEES
Facility Status: INACTIVE
Expiration Date: 8/31/2003 12:00:00AM

CA WDS:

Facility ID: Santa Ana River 36I000386
Facility Type: Industrial - Facility that treats and/or disposes of liquid or semisolid wastes from any servicing, producing, manufacturing or processing operation of whatever nature, including mining, gravel washing, geothermal operations, air conditioning, ship building and repairing, oil production, storage and disposal operations, water pumping.
Facility Status: Active - Any facility with a continuous or seasonal discharge that is under Waste Discharge Requirements.
NPDES Number: CAS000001 The 1st 2 characters designate the state. The remaining 7 are assigned by the Regional Board
Subregion: 8
Facility Telephone: 9094205523
Facility Contact: JOHN BENNER
Agency Name: CHEVRON CHEMICAL
Agency Address: 1050 BUSSE HWY STE 200
Agency City,St,Zip: BENSENVILLE 60106
Agency Contact: TERRI SHERWOOD
Agency Telephone: 7083503700
Agency Type: Private
SIC Code: 0
SIC Code 2: Not reported
Primary Waste: Not reported
Primary Waste Type: Not reported
Secondary Waste: Not reported
Secondary Waste Type: Not reported
Design Flow: 0
Baseline Flow: 0
Reclamation: Not reported
POTW: Not reported
Treat To Water: Minor Threat to Water Quality. A violation of a regional board order should cause a relatively minor impairment of beneficial uses compared to a major or minor threat. Not: All nurds without a TTWQ will be considered a minor threat to water quality unless coded at a higher Level. A Zero (0) may be used to code those NURDS that are found to represent no threat to water quality.
Complexity: Category C - Facilities having no waste treatment systems, such as cooling water dischargers or those who must comply through best management practices, facilities with passive waste treatment and disposal systems, such as septic systems with subsurface disposal, or dischargers having waste storage systems with land disposal such as dairy waste ponds.

MAP FINDINGS
FOCUS MAP 10

Map ID	Site	Database(s)	EPA ID Number
--------	------	-------------	---------------

343	DAKIS CONSTRUCTION GROUP INC 1280 JEFFERSON LN COLTON, CA 92324	HAZNET	S108204327 N/A
-----	--	---------------	---------------------------

HAZNET:
 Gepaid: CAC002584339
 Contact: JOHN BETONTE
 Telephone: 7149982728
 Facility Addr2: Not reported
 Mailing Name: Not reported
 Mailing Address: 1592 N BATAVIA ST STE 3
 Mailing City,St,Zip: ORANGE, CA 92867
 Gen County: San Bernardino
 TSD EPA ID: CAD009007626
 TSD County: Los Angeles
 Waste Category: Asbestos-containing waste
 Disposal Method: Disposal, Land Fill
 Tons: 33.71
 Facility County: Not reported

Gepaid: CAC002584339
 Contact: JOHN BETONTE
 Telephone: 7149982728
 Facility Addr2: Not reported
 Mailing Name: Not reported
 Mailing Address: 1592 N BATAVIA ST STE 3
 Mailing City,St,Zip: ORANGE, CA 92867
 Gen County: San Bernardino
 TSD EPA ID: CAD009007626
 TSD County: Los Angeles
 Waste Category: Asbestos-containing waste
 Disposal Method: Disposal, Land Fill
 Tons: 33.71
 Facility County: Not reported

343	GRIFFIN WHEEL DUMP 1280 JEFFERSON STREET COLTON, CA 92324	CERCLIS FINDS SLIC	1000665983 CAD983633744
-----	--	-----------------------------------	------------------------------------

CERCLIS:
 Site ID: 0904477
 Federal Facility: Not a Federal Facility
 NPL Status: Not on the NPL
 Non NPL Status: Site Reassessment Start Needed

CERCLIS Site Contact Name(s):
 Contact Name: Dawn Richmond
 Contact Tel: (415) 972-3097
 Contact Title: Site Assessment Manager (SAM)

 Contact Name: Karen Jurist
 Contact Tel: (415) 972-3219
 Contact Title: Site Assessment Manager (SAM)

 Contact Name: Jeff Inglis
 Contact Tel: (415) 972-3095
 Contact Title: Site Assessment Manager (SAM)

Site Description: Not reported

MAP FINDINGS
FOCUS MAP 10

Map ID Site Database(s) EPA ID Number

GRIFFIN WHEEL DUMP (Continued)

1000665983

CERCLIS Assessment History:

Action: DISCOVERY
Date Started: Not reported
Date Completed: 04/21/1992
Priority Level: Not reported

Action: PRELIMINARY ASSESSMENT
Date Started: Not reported
Date Completed: 04/02/1993
Priority Level: High

Action: SITE INSPECTION
Date Started: 10/21/1994
Date Completed: 07/14/1995
Priority Level: Low

FINDS:

Other Pertinent Environmental Activity Identified at Site

CERCLIS (Comprehensive Environmental Response, Compensation, and Liability Information System) is the Superfund database that is used to support management in all phases of the Superfund program. The system contains information on all aspects of hazardous waste sites, including an inventory of sites, planned and actual site activities, and financial information.

SLIC:

Region: STATE
Global Id: SLT8R2123990
Assigned Name: SLICSITE
Lead Agency Contact: Not reported
Lead Agency: Not reported
Lead Agency Case Number: Not reported
Responsible Party: Not reported
Recent Dtw: Not reported
Substance Released: MET
Facility Status: Not reported

SLIC:

Type: Undefined
Facility Status: Closed
Region: 8
Staff: Ann Sturdivant, Tel 909-782-4904, LAND DISPOSAL
Substance: Ann Sturdivant, Tel 909-782-4904, LAND DISPOSAL
Lead Agency: Ann Sturdivant, Tel 909-782-4904, LAND DISPOSAL
Location Code: Ann Sturdivant, Tel 909-782-4904, LAND DISPOSAL
Thomas Bros Code: Ann Sturdivant, Tel 909-782-4904, LAND DISPOSAL

MAP FINDINGS
FOCUS MAP 10

Map ID	Site	Database(s)	EPA ID Number
343	CHEVRON CHEMICAL, PLEXCO DIVISION 1280 JEFFERSON LN COLTON, CA 92324	HAZNET	S103955930 N/A
	HAZNET:		
	Gepaid: CAL000131070		
	Contact: CHEVRON CHEMICAL CORPORATION		
	Telephone: 0000000000		
	Facility Addr2: Not reported		
	Mailing Name: Not reported		
	Mailing Address: 1280 JEFFERSON LN		
	Mailing City,St,Zip: COLTON, CA 923240000		
	Gen County: San Bernardino		
	TSD EPA ID: CAT000613893		
	TSD County: Los Angeles		
	Waste Category: Aqueous solution with less than 10% total organic residues		
	Disposal Method: Transfer Station		
	Tons: .3335		
	Facility County: San Bernardino		
	Gepaid: CAL000131070		
	Contact: CHEVRON CHEMICAL CORPORATION		
	Telephone: 0000000000		
	Facility Addr2: Not reported		
	Mailing Name: Not reported		
	Mailing Address: 1280 JEFFERSON LN		
	Mailing City,St,Zip: COLTON, CA 923240000		
	Gen County: San Bernardino		
	TSD EPA ID: CAT000613893		
	TSD County: Los Angeles		
	Waste Category: Aqueous solution with less than 10% total organic residues		
	Disposal Method: Transfer Station		
	Tons: 0.7126		
	Facility County: San Bernardino		
	Gepaid: CAL000131070		
	Contact: CHEVRON CHEMICAL CORPORATION		
	Telephone: 0000000000		
	Facility Addr2: Not reported		
	Mailing Name: Not reported		
	Mailing Address: 1280 JEFFERSON LN		
	Mailing City,St,Zip: COLTON, CA 923240000		
	Gen County: San Bernardino		
	TSD EPA ID: CAT000613927		
	TSD County: San Bernardino		
	Waste Category: Aqueous solution with less than 10% total organic residues		
	Disposal Method: Transfer Station		
	Tons: 0.8254		
	Facility County: San Bernardino		
	Gepaid: CAL000131070		
	Contact: CHEVRON CHEMICAL CORPORATION		
	Telephone: 0000000000		
	Facility Addr2: Not reported		
	Mailing Name: Not reported		
	Mailing Address: 1280 JEFFERSON LN		
	Mailing City,St,Zip: COLTON, CA 923240000		
	Gen County: San Bernardino		
	TSD EPA ID: CAD050806850		

MAP FINDINGS
FOCUS MAP 10

Map ID Site Database(s) EPA ID Number

CHEVRON CHEMICAL, PLEXCO DIVISION (Continued)

S103955930

TSD County: Los Angeles
Waste Category: Other organic solids
Disposal Method: Transfer Station
Tons: .1750
Facility County: San Bernardino

Gepaid: CAL000131070
Contact: CHEVRON CHEMICAL CORPORATION
Telephone: 0000000000
Facility Addr2: Not reported
Mailing Name: Not reported
Mailing Address: 1280 JEFFERSON LN
Mailing City,St,Zip: COLTON, CA 923240000
Gen County: San Bernardino
TSD EPA ID: CAD050806850
TSD County: Los Angeles
Waste Category: Other organic solids
Disposal Method: Not reported
Tons: .0625
Facility County: San Bernardino

[Click this hyperlink](#) while viewing on your computer to access
2 additional CA_HAZNET: record(s) in the EDR Site Report.

**343 LANDFILL,COLTON
1280 JEFFERSON LANE
COLTON CA, CA 92324**

**WMUDS/SWAT S104384444
EMI N/A**

WMUDS/SWAT:
Edit Date: Not reported
Complexity: Not reported
Primary Waste: Solid Wastes
Primary Waste Type: Designated/Influent or Solid Wastes that pose a significant threat to water quality because of their high concentrations (E.G., BOD, Hardness, TRF, Chloride). 'Manageable' hazardous wastes (E.G., inorganic salts and heavy metals) are included in this category.

Secondary Waste: Not reported
Secondary Waste Type: Not reported
Base Meridian: Not reported
NPID: Not reported
Tonnage: 0
Regional Board ID: Not reported
Municipal Solid Waste: False
Superorder: False
Open To Public: False
Waste List: False
Agency Type: Private
Agency Name: PLEXCO
Agency Department: Not reported
Agency Address: 1280 JEFFERSON LANE
Agency City,St,Zip: COLTON CA 92324
Agency Contact: JOHN BENNER
Agency Telephone: 9093701881
Land Owner Name: Not reported
Land Owner Address: Not reported
Land Owner City,St,Zip: Not reported
Land Owner Contact: Not reported
Land Owner Phone: Not reported

MAP FINDINGS
FOCUS MAP 10

Map ID Site Database(s) EPA ID Number

LANDFILL,COLTON (Continued)

S104384444

Region: 8
 Facility Type: Solid Waste Site-Class III - Landfills for non hazardous solid wastes.
 Facility Description: Not reported
 Facility Telephone: Not reported
 SWAT Facility Name: Not reported
 Primary SIC: 4953
 Secondary SIC: Not reported
 Comments: Not reported
 Last Facility Editors: Not reported
 Waste Discharge System: True
 Solid Waste Assessment Test Program: False
 Toxic Pits Cleanup Act Program: False
 Resource Conservation Recovery Act: False
 Department of Defence: False
 Solid Waste Assessment Test Program: Not reported
 Threat to Water Quality: Not reported
 Sub Chapter 15: True
 Regional Board Project Officer: Not reported
 Number of WMUDS at Facility: 1
 Section Range: Not reported
 RCRA Facility: No
 Waste Discharge Requirements: Historical - Any regulated facility for which the Regional Board has rescinded all WDRs or consciously allowed an NPDES permit to expire.
 Self-Monitoring Rept. Frequency: Not reported
 Waste Discharge System ID: 8 362366N01
 Solid Waste Information ID: Not reported

EMI:

Year: 1990
 Carbon Monoxide Emissions Tons/Yr: 36
 Air Basin: SC
 Facility ID: 72476
 Air District Name: SC
 SIC Code: 3471
 Air District Name: SOUTH COAST AQMD
 Community Health Air Pollution Info System: Not reported
 Consolidated Emission Reporting Rule: Not reported
 Total Organic Hydrocarbon Gases Tons/Yr: 0
 Reactive Organic Gases Tons/Yr: 0
 Carbon Monoxide Emissions Tons/Yr: 0
 NOX - Oxides of Nitrogen Tons/Yr: 0
 SOX - Oxides of Sulphur Tons/Yr: 0
 Particulate Matter Tons/Yr: 1
 Part. Matter 10 Micrometers & Smlr Tons/Yr: 0

Year: 1995
 Carbon Monoxide Emissions Tons/Yr: 36
 Air Basin: SC
 Facility ID: 72476
 Air District Name: SC
 SIC Code: 3471
 Air District Name: SOUTH COAST AQMD
 Community Health Air Pollution Info System: Not reported
 Consolidated Emission Reporting Rule: Not reported
 Total Organic Hydrocarbon Gases Tons/Yr: 1
 Reactive Organic Gases Tons/Yr: 1
 Carbon Monoxide Emissions Tons/Yr: 1

MAP FINDINGS
FOCUS MAP 10

Map ID	Site	Database(s)	EPA ID Number
	LANDFILL, COLTON (Continued)		S104384444
	NOX - Oxides of Nitrogen Tons/Yr: 0		
	SOX - Oxides of Sulphur Tons/Yr: 0		
	Particulate Matter Tons/Yr: 0		
	Part. Matter 10 Micrometers & Smlr Tons/Yr: 0		
343	SCE-WHEEL SUBSTATION JEFFERSON / WASHINGTON COLTON, CA 92324	San Bern. Co. Permit	S105047577 N/A
	San Bern. Co. Permit:		
	Region: SAN BERNARDINO		
	Facility ID: FA0000303		
	Owner: SOUTHERN CALIFORNIA EDISON		
	Permit Number: PT0000390		
	Permit Category: HAZMAT HANDLER 0-10 EMPLOYEES		
	Facility Status: INACTIVE		
	Expiration Date: 2/28/2006 12:00:00AM		
347	MCCLEANERS 1000 E WASHINGTON ST COLTON, CA 92324	RCRA-SQG FINDS HAZNET DRYCLEANERS EMI San Bern. Co. Permit	1000279683 CAD982471237
	RCRA-SQG:		
	Date form received by agency: 11/17/1988		
	Facility name: MCCLEANERS		
	Facility address: 1000 E WASHINGTON ST COLTON, CA 92324		
	EPA ID: CAD982471237		
	Mailing address: E WASHINGTON ST COLTON, CA 92324		
	Contact: ENVIRONMENTAL MANAGER		
	Contact address: 1000 E WASHINGTON ST COLTON, CA 92324		
	Contact country: US		
	Contact telephone: (714) 825-3322		
	Contact email: Not reported		
	EPA Region: 09		
	Classification: Small Small Quantity Generator		
	Description: Handler: generates more than 100 and less than 1000 kg of hazardous waste during any calendar month and accumulates less than 6000 kg of hazardous waste at any time; or generates 100 kg or less of hazardous waste during any calendar month, and accumulates more than 1000 kg of hazardous waste at any time		
	Owner/Operator Summary:		
	Owner/operator name: MCFAM CORPORATION		
	Owner/operator address: NOT REQUIRED NOT REQUIRED, ME 99999		
	Owner/operator country: Not reported		
	Owner/operator telephone: (415) 555-1212		
	Legal status: Private		
	Owner/Operator Type: Owner		
	Owner/Op start date: Not reported		

MAP FINDINGS
FOCUS MAP 10

Map ID Site Database(s) EPA ID Number

MCCLEANERS (Continued)

1000279683

Owner/Op end date: Not reported
Owner/operator name: NOT REQUIRED
Owner/operator address: NOT REQUIRED
NOT REQUIRED, ME 99999
Owner/operator country: Not reported
Owner/operator telephone: (415) 555-1212
Legal status: Private
Owner/Operator Type: Operator
Owner/Op start date: Not reported
Owner/Op end date: Not reported

Handler Activities Summary:

U.S. importer of hazardous waste: Unknown
Mixed waste (haz. and radioactive): Unknown
Recycler of hazardous waste: No
Transporter of hazardous waste: No
Treater, storer or disposer of HW: No
Underground injection activity: No
On-site burner exemption: Unknown
Furnace exemption: Unknown
Used oil fuel burner: No
Used oil processor: No
User oil refiner: No
Used oil fuel marketer to burner: No
Used oil Specification marketer: No
Used oil transfer facility: No
Used oil transporter: No
Off-site waste receiver: Commercial status unknown

Violation Status: No violations found

FINDS:

Other Pertinent Environmental Activity Identified at Site

RCRAInfo is a national information system that supports the Resource Conservation and Recovery Act (RCRA) program through the tracking of events and activities related to facilities that generate, transport, and treat, store, or dispose of hazardous waste. RCRAInfo allows RCRA program staff to track the notification, permit, compliance, and corrective action activities required under RCRA.

HAZNET:

Gepaid: CAD982471237
Contact: CHONG HO CHUN
Telephone: 9098253322
Facility Addr2: Not reported
Mailing Name: Not reported
Mailing Address: 1000 E WASHINGTON ST
Mailing City,St,Zip: COLTON, CA 923240000
Gen County: San Bernardino
TSD EPA ID: CAD981397417
TSD County: Los Angeles
Waste Category: Halogenated solvents (chloroform, methyl chloride, perchloroethylene, etc.)
Disposal Method: Recycler

MAP FINDINGS
FOCUS MAP 10

Map ID Site Database(s) EPA ID Number

MCCLEANERS (Continued)

1000279683

Tons: .4024
Facility County: San Bernardino

Gepaid: CAL000258120
Contact: DUNG NGUYEN
Telephone: 9098253322
Facility Addr2: Not reported
Mailing Name: Not reported
Mailing Address: 1000 E WASHINGTON ST
Mailing City,St,Zip: COLTON, CA 92324
Gen County: San Bernardino
TSD EPA ID: NVR000076158
TSD County: 99
Waste Category: Not reported
Disposal Method: Recycler
Tons: Not reported
Facility County: Not reported

Gepaid: CAL000258120
Contact: DUNG NGUYEN
Telephone: 9098253322
Facility Addr2: Not reported
Mailing Name: Not reported
Mailing Address: 1000 E WASHINGTON ST STE D
Mailing City,St,Zip: COLTON, CA 92324
Gen County: San Bernardino
TSD EPA ID: NVR000076158
TSD County: 99
Waste Category: Aqueous solution with less than 10% total organic residues
Disposal Method: H02
Tons: Not reported
Facility County: San Bernardino

Gepaid: CAD982471237
Contact: CHONG HO CHUN
Telephone: 9098253322
Facility Addr2: Not reported
Mailing Name: Not reported
Mailing Address: 1000 E WASHINGTON ST
Mailing City,St,Zip: COLTON, CA 923240000
Gen County: San Bernardino
TSD EPA ID: CAD981397417
TSD County: Los Angeles
Waste Category: Halogenated solvents (chloroform, methyl chloride, perchloroethylene, etc.)
Disposal Method: Recycler
Tons: .1084
Facility County: San Bernardino

Gepaid: CAD982471237
Contact: CHONG HO CHUN
Telephone: 9098253322
Facility Addr2: Not reported
Mailing Name: Not reported
Mailing Address: 1000 E WASHINGTON ST
Mailing City,St,Zip: COLTON, CA 923240000
Gen County: San Bernardino

MAP FINDINGS
FOCUS MAP 10

Map ID Site Database(s) EPA ID Number

MCCLEANERS (Continued)

1000279683

TSD EPA ID: CAD981397417
TSD County: Los Angeles
Waste Category: Halogenated solvents (chloroform, methyl chloride, perchloroethylene, etc.)
Disposal Method: Recycler
Tons: .3566
Facility County: San Bernardino

[Click this hyperlink](#) while viewing on your computer to access 5 additional CA_HAZNET: record(s) in the EDR Site Report.

CLEANERS:

EPA Id: CAL000258120
NAICS Code: 81232
NAICS Description: Drycleaning and Laundry Services (except Coin-Operated)
Create Date: 8/22/2002
Facility Active: Yes
Inactive Date: Not reported
Facility Addr2: Not reported
Mailing Name: Not reported
Mailing Address: 1000 E WASHINGTON ST STE D
Mailing Address 2: Not reported
Mailing State: CA
Mailing Zip: 92324
Region Code: 4
Owner Name: DUNG NGUYEN MCCLEANERS
Owner Address: 1000 E WASHINGTON ST SUITE D
Owner Address 2: Not reported
Owner Telephone: Not reported
Owner Fax Number: Not reported
Contact Name: DUNG NGUYEN
Contact Address: 1000 E WASHINGTON ST STE D
Contact Address 2: Not reported
Contact Telephone: 9098253322
Contact Fax Number: Not reported
SIC Description: 7211 Power Laundries Family and Commercial
SIC Description: 7212 Garment Pressing and Agents for Laundries and Drycleaners
SIC Description: 7219 Laundry and Garment Services NEC (alteration and repair)
SIC Description: 7216 Drycleaning Plants Except Rug Cleaning

EPA Id: CAD982471237
NAICS Code: 81232
NAICS Description: Drycleaning and Laundry Services (except Coin-Operated)
Create Date: 6/15/1989
Facility Active: No
Inactive Date: 8/22/2002
Facility Addr2: Not reported
Mailing Name: Not reported
Mailing Address: 1000 E WASHINGTON ST #D
Mailing Address 2: Not reported
Mailing State: CA
Mailing Zip: 923240000
Region Code: 4
Owner Name: CHONG HO CHUN
Owner Address: 1000 E WASHINGTON ST #D
Owner Address 2: Not reported
Owner Telephone: Not reported

MAP FINDINGS
FOCUS MAP 10

Map ID	Site	Database(s)	EPA ID Number
--------	------	-------------	---------------

MCCLEANERS (Continued)

1000279683

Owner Fax Number: Not reported
 Contact Name: CHONG HO CHUN/OWNER
 Contact Address: 1000 E WASHINGTON ST #D
 Contact Address 2: Not reported
 Contact Telephone: 9098253322
 Contact Fax Number: Not reported
 SIC Description: 7212 Garment Pressing and Agents for Laundries and Drycleaners
 SIC Description: 7216 Drycleaning Plants Except Rug Cleaning
 SIC Description: 7219 Laundry and Garment Services NEC (alteration and repair)
 SIC Description: 7211 Power Laundries Family and Commercial

EMI:

Year: 1987
 Carbon Monoxide Emissions Tons/Yr: 36
 Air Basin: SC
 Facility ID: 53433
 Air District Name: SC
 SIC Code: 7216
 Air District Name: SOUTH COAST AQMD
 Community Health Air Pollution Info System: Not reported
 Consolidated Emission Reporting Rule: Not reported
 Total Organic Hydrocarbon Gases Tons/Yr: 2
 Reactive Organic Gases Tons/Yr: 0
 Carbon Monoxide Emissions Tons/Yr: 0
 NOX - Oxides of Nitrogen Tons/Yr: 0
 SOX - Oxides of Sulphur Tons/Yr: 0
 Particulate Matter Tons/Yr: 0
 Part. Matter 10 Micrometers & Smllr Tons/Yr: 0

Year: 1990
 Carbon Monoxide Emissions Tons/Yr: 36
 Air Basin: SC
 Facility ID: 53433
 Air District Name: SC
 SIC Code: 7216
 Air District Name: SOUTH COAST AQMD
 Community Health Air Pollution Info System: Not reported
 Consolidated Emission Reporting Rule: Not reported
 Total Organic Hydrocarbon Gases Tons/Yr: 2
 Reactive Organic Gases Tons/Yr: 0
 Carbon Monoxide Emissions Tons/Yr: 0
 NOX - Oxides of Nitrogen Tons/Yr: 0
 SOX - Oxides of Sulphur Tons/Yr: 0
 Particulate Matter Tons/Yr: 0
 Part. Matter 10 Micrometers & Smllr Tons/Yr: 0

San Bern. Co. Permit:

Region: SAN BERNARDINO
 Facility ID: FA0004631
 Owner: NGUYEN, DUNG
 Permit Number: PT0003811
 Permit Category: SPECIAL HANDLER
 Facility Status: ACTIVE
 Expiration Date: 10/31/2008 12:00:00AM

Region: SAN BERNARDINO

MAP FINDINGS
FOCUS MAP 10

Map ID	Site	Database(s)	EPA ID Number
	MCCLEANERS (Continued)		1000279683
	Facility ID: FA0004631 Owner: NGUYEN, DUNG Permit Number: PT0003812 Permit Category: SPECIAL GENERATOR(B) Facility Status: ACTIVE Expiration Date: 10/31/2008 12:00:00AM		
348	ORTHO MED GROUP/FIRST MED 850 E WASHINGTON COLTON, CA 92324	HAZNET	S102038909 N/A
	HAZNET: Gepaid: CAL000095024 Contact: ORTHOPAEDIC MEDICAL GROUP Telephone: 9096830650 Facility Addr2: Not reported Mailing Name: Not reported Mailing Address: 6800 BROCKTON AVE Mailing City,St,Zip: RIVERSIDE, CA 925063832 Gen County: San Bernardino TSD EPA ID: CAD982524613 TSD County: Orange Waste Category: Photochemicals/photoprocessing waste Disposal Method: Recycler Tons: .1209 Facility County: San Bernardino		
	Gepaid: CAL000095024 Contact: ORTHOPAEDIC MEDICAL GROUP Telephone: 9096830650 Facility Addr2: Not reported Mailing Name: Not reported Mailing Address: 6800 BROCKTON AVE Mailing City,St,Zip: RIVERSIDE, CA 925063832 Gen County: San Bernardino TSD EPA ID: CAD983604000 TSD County: San Bernardino Waste Category: Photochemicals/photoprocessing waste Disposal Method: Recycler Tons: .2835 Facility County: San Bernardino		
	Gepaid: CAL000095024 Contact: ORTHOPAEDIC MEDICAL GROUP Telephone: 9096830650 Facility Addr2: Not reported Mailing Name: Not reported Mailing Address: 6800 BROCKTON AVE Mailing City,St,Zip: RIVERSIDE, CA 925063832 Gen County: San Bernardino TSD EPA ID: CAD982524613 TSD County: Orange Waste Category: Photochemicals/photoprocessing waste Disposal Method: Recycler Tons: .0417 Facility County: San Bernardino		
	Gepaid: CAL000095024		

MAP FINDINGS
FOCUS MAP 10

Map ID	Site	Database(s)	EPA ID Number
	ORTHO MED GROUP/FIRST MED (Continued)		S102038909
	Contact: ORTHOPAEDIC MEDICAL GROUP Telephone: 9096830650 Facility Addr2: Not reported Mailing Name: Not reported Mailing Address: 6800 BROCKTON AVE Mailing City,St,Zip: RIVERSIDE, CA 925063832 Gen County: San Bernardino TSD EPA ID: CAD983604000 TSD County: San Bernardino Waste Category: Photochemicals/photoprocessing waste Disposal Method: Recycler Tons: .0417 Facility County: San Bernardino		
	<p>Click this hyperlink while viewing on your computer to access -1 additional CA_HAZNET: record(s) in the EDR Site Report.</p>		
348	U.S. HEALTHWORKS MED. GRP 850 E WASHINGTON ST COLTON, CA 92324	San Bern. Co. Permit	S104771495 N/A
	San Bern. Co. Permit: Region: SAN BERNARDINO Facility ID: FA0006851 Owner: U.S. HEALTHWORKS MED. GRP Permit Number: PT0007425 Permit Category: LIMITED QUANTITY GENERATOR(B) Facility Status: ACTIVE Expiration Date: 7/31/2008 12:00:00AM		
349	ARROWBACK MEDICAL GROUP, INC. 900 E WASHINGTON ST 205 COLTON, CA 92324	San Bern. Co. Permit	S104763318 N/A
	San Bern. Co. Permit: Region: SAN BERNARDINO Facility ID: FA0000316 Owner: WOOD, DAVID L. Permit Number: PT0009768 Permit Category: SPECIAL GENERATOR(B) Facility Status: ACTIVE Expiration Date: 11/30/2008 12:00:00AM		
352	ASSET MANAGEMENT SPECIALIST 700 E WASHINGTON ST #48 COLTON, CA 92324	HAZNET	S104569169 N/A
	HAZNET: Gepaid: CAC001493080 Contact: ERNIE STEFKOVIC Telephone: 9097368112 Facility Addr2: Not reported Mailing Name: Not reported Mailing Address: 1141 POMONA RD STE D Mailing City,St,Zip: CORONA, CA 917200000		

MAP FINDINGS
FOCUS MAP 10

Map ID	Site	Database(s)	EPA ID Number
	ASSET MANAGEMENT SPECIALIST (Continued)		S104569169
	Gen County: San Bernardino TSD EPA ID: CAD982444481 TSD County: San Bernardino Waste Category: Household waste Disposal Method: Transfer Station Tons: 0.04 Facility County: San Bernardino		
352	PAUL DAVIS SYSTEMS 700 E WASHINGTON ST COLTON, CA 92324	HAZNET	S102795722 N/A
	HAZNET: Gepaid: CAC000883760 Contact: PAUL DAVIS SYSTEMS Telephone: 0000000000 Facility Addr2: Not reported Mailing Name: Not reported Mailing Address: 9880 INDIANA AVE Mailing City,St,Zip: RIVERSIDE, CA 925030000 Gen County: San Bernardino TSD EPA ID: CAT080010101 TSD County: San Diego Waste Category: Unspecified solvent mixture Waste Disposal Method: Transfer Station Tons: .1251 Facility County: San Bernardino		
352	MIKE THOMPSON RV CENTER 920 RV CENTER DR STE 4 COLTON, CA 92324	San Bern. Co. Permit	S106112119 N/A
	San Bern. Co. Permit: Region: SAN BERNARDINO Facility ID: FA0008001 Owner: DeGELAS, FRANK Permit Number: PT0014070 Permit Category: SPECIAL HANDLER Facility Status: ACTIVE Expiration Date: 2/28/2009 12:00:00AM Region: SAN BERNARDINO Facility ID: FA0008001 Owner: DeGELAS, FRANK Permit Number: PT0014069 Permit Category: SPECIAL GENERATOR(B) Facility Status: ACTIVE Expiration Date: 2/28/2009 12:00:00AM		

MAP FINDINGS
FOCUS MAP 10

Map ID	Site	Database(s)	EPA ID Number
353	<p>651 E WASHINGTON AVE, RM 30,X-FWY 215 COLTON, CA 92324</p> <p>CDL: Facility ID: 200012099 Date: 2000-12-19 00:00:00 Lab Type: Illegal Drug Lab (L) - location where an illegal drug lab was operated or drug lab equipment and/or materials were stored.</p>	CDL	S107535585 N/A
363	<p>COOLEY RANCH DISPOSAL SITE SW OF MT. VERNON AVE., SB COUNTY. SAN BERNARDINO, CA</p> <p>SWF/LF: Region: STATE Facility ID: 36-CR-0014 Lat/Long: 34.0434 / -117.32536 Owner Name: County of San BernardinoWaste System Div Owner Telephone: 9093868735 Owner Address: Not reported Owner Address2: 222 E. Hospitality Lane Owner City,St,Zip: San Bernardino, CA 92415 Operator: Not reported Operator Phone: Not reported Operator Address: Not reported Operator Address2: Not reported Operator City,St,Zip: Not reported Operator's Status: Closed Permit Date: Not reported Permit Status: Not reported Permitted Acreage: Not reported Activity: Solid Waste Disposal Site Regulation Status: Pre-regulations Landuse Name: Rural,Residential,Commercial GIS Source: GPS Category: Disposal Unit Number: 01 Inspection Frequency: Annual Accepted Waste: Construction/demolition,Inert,Mixed municipal Closure Date: Not reported Closure Type: Not reported Disposal Acreage: Not reported Swisnumber: 36-CR-0014 Issue & Observations: Not reported Program Type: Not reported Permitted Throughput with Units: Not reported Actual Throughput with Units: Not reported Permitted Capacity with Units: Not reported Remaining Capacity: Not reported Remaining Capacity with Units: Not reported</p>	SWF/LF	S102362023 N/A

FOCUS MAP 10 ORPHAN SUMMARY

City	EDR ID	Site Name	Site Address	Zip	Database(s)
COLTON	S106927971	JON-LIN INC.	1641 N 008TH ST	92324	SWEEPS UST
COLTON	S106923784	CAL WAL GYSPSIM SUPPLY	125 N 009TH ST	92324	SWEEPS UST
COLTON	S106932463	SPENCER & JONES (COLTON YARD)	398 N 010TH ST	92324	SWEEPS UST
COLTON	1000401931	DIETERICH INTL SALES	HWY 10 AT 15 INTERST	92313	RCRA-SQG, FINDS
COLTON	S108200620	CALTRANS DIST 8/CONSTR EA 08-457604	I 10 RTE 215 CONNECTOR	92324	HAZNET
COLTON	S107536903		8TH ST, 100 YDS N OF JOHNSTON ST	92324	CDL
COLTON	S108743987	CALTRANS DIST 8/CONSTR/EA08-OC1804	RTE 215 KM 4.35-8.05 FROM WASHINGTO	92324	HAZNET
COLTON	S107528130		1311 BAR V CENTER DR, APT 213	92324	CDL
COLTON	S105726446	EQUILON ENTERPRISES	22045 BARTON RD SAP NO 120906	92324	HAZNET
COLTON	S106929587	MONTECITO MEMORIAL PARK	BARTON / WATERMAN RD	92324	SWEEPS UST
COLTON	S103633967	FELIPE MORA	1610 N BENT AVE	92324	HAZNET
COLTON	S105697379	F P AUTO REPAIR	498 LA CADENA DR UNIT A / B	92324	San Bern. Co. Permit
COLTON	S106911212	AUTO REPAIR-REBUILD ENGINES & TRANS	498 LA CADENA DR B	92324	San Bern. Co. Permit
COLTON	S106926336	FORMER TEXACO STATION	12591 LA CADENA DR	92324	SWEEPS UST
COLTON	S106925222	DAWCO CONSTRUCTION	12345 LA CADERA	92324	SWEEPS UST
COLTON	S106911223	MIKE THOMPSON'S RV SUPERSTORE	910 RV CENTER DR 4	92324	San Bern. Co. Permit
COLTON	S107528131		1311 R.V. CENTER DR (RED TILE INN)	92324	CDL
COLTON	S108751535	MWH LABORATORIES - COLTON, A DIVISION OF MWH AMERI	1012 E COOLEY DR STE N-P	92324	HAZNET
COLTON	S108756291	TEST AMERICA ANALYTICAL TESTING CORP.	1014 E COOLEY DR STE A	92324	HAZNET
COLTON	1008230929	CITY OF RIVERSIDE	SW CORNER TROPICA RANCHO RD	92324	FINDS
COLTON	1008194373	CITY OF RIVERSIDE	SW CORNER TROPICA RANCHO RD	92324	RCRA-CESQG
COLTON	S108221121	SOUTHERN CALIFORNIA GAS CO COLTON FMR MG	NE CORNER OF 6TH ST / FOGG ST	92324	HAZNET
COLTON	S107142208	CITY OF RIVERSIDE	CRN OF TROPICANA RANCHO RD / LA	92324	HAZNET
COLTON	S108431064	ARTISAN MARBLE, INC	2279 LA CROSSE AVE STE 401	92324	EMI
COLTON	S106568283	SO CAL GAS/COLTON 1 (FOGG ST) MGP	NORTH EAST CORNER OF 6TH / FOGG STREETS	92324	VCP, ENVIROSTOR
COLTON	1003879736	GUYAUX LANDFILL	END OF FLORES & FERNANDO STREETS	92324	CERC-NFRAP
COLTON	S105697378	H & S AUTO ELECTRIC REPAIR	464 W FOGG ST	92324	San Bern. Co. Permit
COLTON	S106176399	S & K EQUIP. RENTAL INC	450 W FOGG	92324	San Bern. Co. Permit, SWEEPS UST
COLTON	U003785283	SONNY'S ENGINEERING	450 W FOGG ST	92324	HAZNET
COLTON	S105724117	ACACIA RV	295 N HERMOSA ST	92324	HAZNET
COLTON	S107863299	ACACIA RV PERFORMANCE CENTER	295 N HERMOSA	92324	San Bern. Co. Permit
COLTON	S107448040	G & G TOWING & AUTO SERVICE	1388 N LA CADENA DR STE C	92324	San Bern. Co. Permit
COLTON	S107532289		2851 SOUTH LA CODENA	92324	CDL
COLTON	S108747622	G & G TOWING & AUTO SERVICE	1370 N LA CADENA DR STE C	92324	HAZNET
COLTON	S105086388	COLTEN SPECIALTIES	1481 N LACADINA	92324	HAZNET
COLTON	S107539223		LITTON AVE, 1/2 MI W OF LA CADENA DR	92324	CDL
COLTON	S107530526		2007 N MARYLAND AVE (IN CAMPER)	92324	CDL
COLTON	S108745125	COLCO PROPERTIES INC	1709 MESA DR	92324	HAZNET
COLTON	S106112115	ATC- BLUE MOUNTAIN #2	.5 MILES E/O BLUE MTN	92324	San Bern. Co. Permit
COLTON	S106112116	ATC- BLUE MOUNTAIN #1	.75 MILES S/O HONEYHILL	92324	San Bern. Co. Permit
COLTON	S106930230	P & M SERVICE STATIONS #959	1150 MOUNT VERNON	92324	SWEEPS UST
COLTON	S106933400	UNION OIL SERVICE STATION #656	1496 MOUNT VERNON AVE	92324	SWEEPS UST

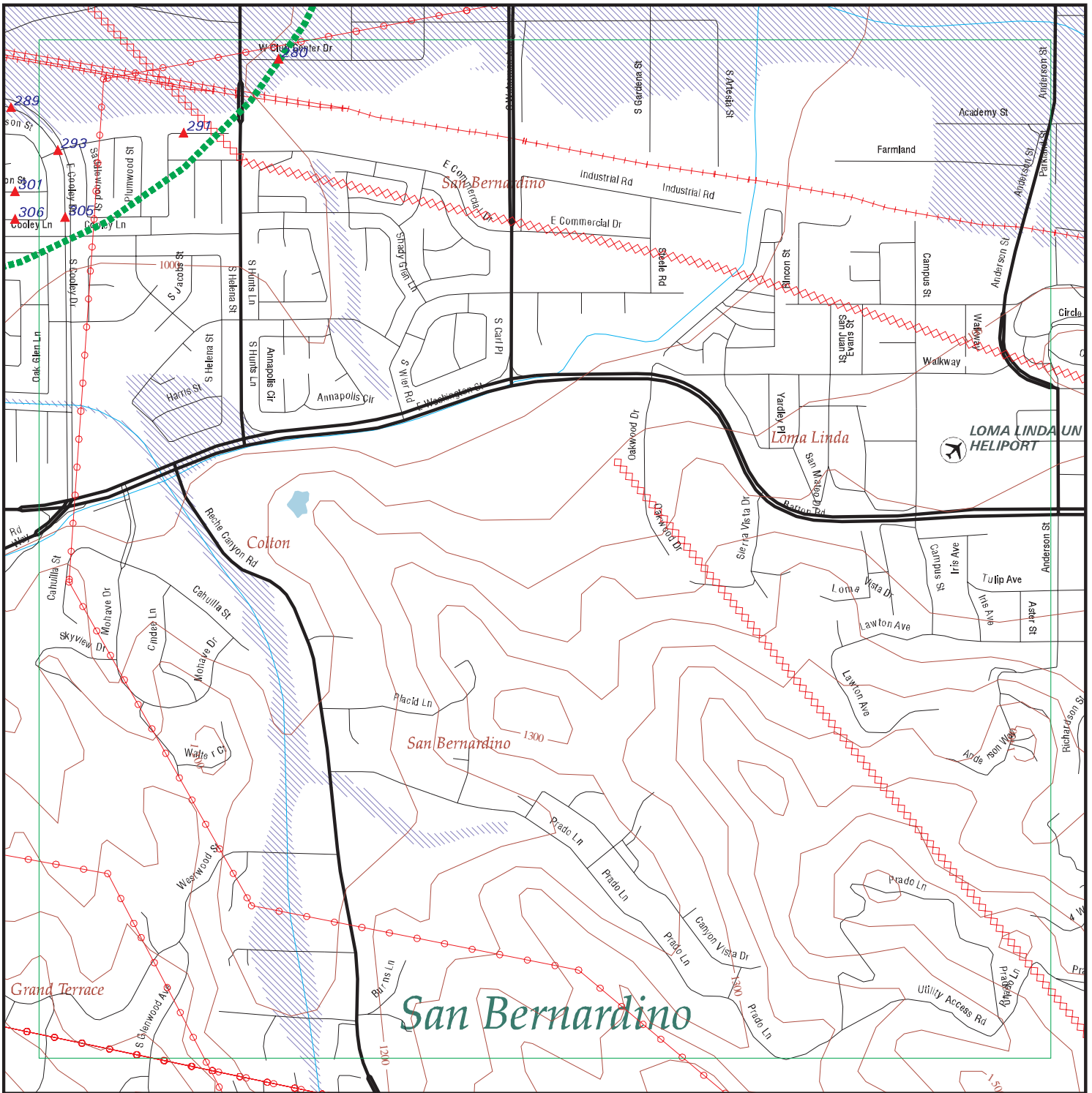
FOCUS MAP 10 ORPHAN SUMMARY

City	EDR ID	Site Name	Site Address	Zip	Database(s)
COLTON	S108753282	PRINTING & PROMOTION PLUS INC	930 S MOUNT VERNON AVE STE 200	92324	HAZNET
COLTON	S103771189	S P EAST COLTON YARD	MOUNT VERNON	92324	LUST
COLTON	S107136827	CITY RECYCLING	1224 N MT VERNON AVE	92324	SWRCY
COLTON	S107863331	D & B AUTOMOTIVE REPAIR	1263 N MT VERNON	92324	San Bern. Co. Permit
COLTON	S108240204	CARRILLO TIRE SHOP & AUTO REPAIR	602 N MT VERNON AVE	92324	San Bern. Co. Permit
COLTON	S106922584	ALTA-DENA DRIVE IN #564	1140 N NT VERNON AVE	92324	SWEEPS UST
COLTON	S107531014		2186 N PENNSYLVANIA AVE	92324	CDL
COLTON	S105697400	DREWS GENERATING FACILITY	559 S PEPPER ST	92324	San Bern. Co. Permit
COLTON	S106093060	COLTON POWER LP	559 PEPPER ST	92324	HAZNET
COLTON	S106926612	GENERAL AMERICAN TRANSPORTATION	PEPPER ST / CLOVER AVE	92324	SWEEPS UST, ENVIROSTOR
COLTON	S107145276	MCNEILUS TRK & MFG	401 N PEPPER PO BOX 1588	92324	HAZNET
COLTON	1000252324	CALIFORNIA PORTLAND CEMENT CO	695 SOUTH RANCHO AVE.	92324	RCRA-SQG, FINDS, TRIS, CA FID UST, CERC-NFRAP, HIST UST, SWEEPS UST
COLTON	S108211099	KEN ROWLEY	9078 RECHE CANYON RD	92324	HAZNET
COLTON	S104566928	G I TRUCKING	220 N REXFORD AVE	92324	HAZNET
COLTON	S108724314	JUARITOS CITRUS DISTRIBUTION	2901 S RIVERSIDE AVE UNIT M	92324	San Bern. Co. Permit
COLTON	S103622406	HUD IN TOWN PROPERTIES	1097 SAN ANTONIO DR #56	92313	HAZNET
COLTON	S107141835	J.B. HUNT TRANSPORT SERVICES INC	SAN BERNADINO / PEPPER AVE	92324	HAZNET
COLTON	S106832475	HENAGON LIMITED	SANTA ANA RIVER W OF LA CADENA	92324	EMI
COLTON	S103981004	PARK MOUNT VERNON LIMITED	B ST / COOLEY DR	92324	HAZNET
COLTON	S103993184	UNION PACIFIC RAILROAD	M ST MT VERNON AVE S	92324	HAZNET
COLTON	S106090041	UNION PACIFIC RAILROAD	785 N ST	92324	HAZNET
COLTON	S105023358	CALWAL GYPSUM SUPPLY	125 9TH ST	92324	LUST, Cortese
COLTON	S106925385	DIETRICH INT'L TRUCK SALES	23607 STEEL RD	92324	SWEEPS UST
COLTON	S105082741	VERN ANTHONY GUNITE INC	UNDER THE 10TH FWY ON 9TH STREET	92324	HAZNET
COLTON	S103969333	HUD INTOWN PROPERTIES	710 VALLEY BLVD W / 712	92324	HAZNET
COLTON	S105126621	SHELL	1600 W VALLEY BLVD/PEPPER	92324	HAZNET
COLTON	S107536242		762 1/2 VALLEY BLVD (XW/RANCHO)	92324	CDL
COLTON	S106387342	FORMER E-Z SERVE FACILIT Y #100779	847 VALLEY BLVD	92324	LUST
COLTON	S107863308	AQUA BACKFLOW AND CHLORINATION INC	898 VIA LATA STE D	92324	San Bern. Co. Permit
COLTON	S108223482	ULTRA PRINTING LLC DBA ULTRA PRINTING	898 VIA LATA STE K	92324	HAZNET
COLTON	S108756988	ULTRA PRINTING, LLC	898 VIA LATA STE K	92324	HAZNET
COLTON	1000282004	7-ELEVEN STORE #17960 (2131)	23155 WASHINGTON ST	92324	HIST UST, SWEEPS UST
COLTON	1000306653	DUNN-EDWARDS CORPORATION	22780 WASHINGTON STREET	92324	RCRA-SQG, FINDS, HAZNET, HIST UST
COLTON	U001574706	STEPHEN D YAZELL	22895 WASHINGTON ST	92324	HIST UST
COLTON	S101301137	ARCO #6144	22895 WASHINGTON ST	92324	LUST, Cortese, SWEEPS UST
GRAND TERRACE	S106088990	NORTHERN REFRIGERATION TRANSPORTATION	21800 BARTON BUSINESS PARK	92313	HAZNET
GRAND TERRACE	S108196462	A 1 CLEANERS	21900 BARTON RD STE 130	92313	HAZNET, DRYCLEANERS
GRAND TERRACE	S108196577	A1 CLEANERS	21900 BARTON RD STE 130	92313	HAZNET
GRAND TERRACE	S108541316	SUPER CLEANERS	22310 BARTON RD STE F	92313	HAZNET, DRYCLEANERS
GRAND TERRACE	S106829936	DEMETRI'S RESTAURANT DBA	21900 BARTON RD STE 100	92324	EMI
GRAND TERRACE	S106910746	RIVERSIDE GRAND TERRACE	GRAND TERRACE / NEWPORT	92324	San Bern. Co. Permit
GRAND TERRACE	S108219175	SAF.R.DIG UTILITY SURVEYS	12210 MICHIGAN ST STE 24	92313	HAZNET
GRAND TERRACE	1000401509	FILTER DISPOSAL SERVICE, INC	12210 MICHIGAN AVE	92324	FINDS, RCRA-NonGen
RECHE CANYON	S107536263		7664 STEWART ST (XW/RECHE CANYON RD)	92324	CDL

FOCUS MAP 10 ORPHAN SUMMARY

City	EDR ID	Site Name	Site Address	Zip	Database(s)
SAN BERNARDINO	S103954595	CALTRANS DISTRICT 8	309 CONGRESS ST	92324	HAZNET
SAN BERNARDINO	S107531005		218 N KENDALL AVE (XW/2ND ST)	92324	CDL

Focus Map 11

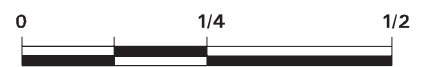


EDR DataMap® - Environmental Atlas

WMWD Riverside/Corona Feeder EIR 2007-0377

Legend

- | | | | | |
|--------------------|-------------------------|-------------|-------------------|--------------|
| Roads | Waterways | Powerlines | Water | Listed Sites |
| Major Roads | Railroads | Pipelines | Superfund Sites | |
| Contour Lines | Study Boundary | Fault Lines | Federal DOD Sites | |
| 100-Yr Flood Zones | Indian Reservations BIA | | | |



Scale in Miles

FOCUS MAP 11 SUMMARY

<u>Database</u>	<u>Total Plotted</u>
<u>FEDERAL RECORDS</u>	
NPL	0
Proposed NPL	0
Delisted NPL	0
NPL LIENS	0
CERCLIS	0
CERC-NFRAP	0
LIENS 2	0
CORRACTS	0
RCRA-TSDF	0
RCRA-LQG	0
RCRA-SQG	1
RCRA-CESQG	0
RCRA-NonGen	0
US ENG CONTROLS	0
US INST CONTROL	0
ERNS	0
HMIRS	0
DOT OPS	0
US CDL	0
US BROWNFIELDS	0
DOD	0
FUDS	0
LUCIS	0
CONSENT	0
ROD	0
UMTRA	0
ODI	0
DEBRIS REGION 9	0
MINES	0
TRIS	1
TSCA	0
FTTS	0
HIST FTTS	0
SSTS	0
ICIS	0
PADS	0
MLTS	0
RADINFO	0
FINDS	2
RAATS	0
<u>STATE AND LOCAL RECORDS</u>	
HIST Cal-Sites	0
CA BOND EXP. PLAN	0
SCH	0
Toxic Pits	0
SWF/LF	0

FOCUS MAP 11 SUMMARY

<u>Database</u>	<u>Total Plotted</u>
CA WDS	2
WMUDS/SWAT	0
Cortese	0
SWRCY	0
LUST	0
CA FID UST	0
SLIC	0
UST	0
HIST UST	0
AST	0
LIENS	0
SWEEPS UST	0
CHMIRS	0
Notify 65	0
DEED	0
VCP	0
DRYCLEANERS	0
WIP	0
CDL	1
RESPONSE	0
HAZNET	7
EMI	0
HAULERS	0
ENVIROSTOR	0
 <u>TRIBAL RECORDS</u>	
INDIAN RESERV	0
INDIAN ODI	0
INDIAN LUST	0
INDIAN UST	0
INDIAN VCP	0
 <u>EDR PROPRIETARY RECORDS</u>	
Manufactured Gas Plants	0

NOTES:

Sites may be listed in more than one database

MAP FINDINGS
FOCUS MAP 11

Map ID	Site	Database(s)	EPA ID Number
--------	------	-------------	---------------

271	CONAGRA FOODS INC 2020 E STEEL RD COLTON, CA 92324	CA WDS	S106447231 N/A
-----	---	---------------	---------------------------

CA WDS:
 Facility ID: Santa Ana River 36I018631
 Facility Type: Industrial - Facility that treats and/or disposes of liquid or semisolid wastes from any servicing, producing, manufacturing or processing operation of whatever nature, including mining, gravel washing, geothermal operations, air conditioning, ship building and repairing, oil production, storage and disposal operations, water pumping.
 Facility Status: Active - Any facility with a continuous or seasonal discharge that is under Waste Discharge Requirements.
 NPDES Number: CAS000001 The 1st 2 characters designate the state. The remaining 7 are assigned by the Regional Board
 Subregion: 8
 Facility Telephone: 9098257630
 Facility Contact: Bill Day
 Agency Name: CONAGRA FOODS INC
 Agency Address: 2020 E Steel Rd
 Agency City,St,Zip: Colton 92324
 Agency Contact: Bill Day
 Agency Telephone: 9098257630
 Agency Type: Private
 SIC Code: 2041
 SIC Code 2: Not reported
 Primary Waste: Not reported
 Primary Waste Type: Not reported
 Secondary Waste: Not reported
 Secondary Waste Type: Not reported
 Design Flow: 0
 Baseline Flow: 0
 Reclamation: Not reported
 POTW: Not reported
 Treat To Water: Minor Threat to Water Quality. A violation of a regional board order should cause a relatively minor impairment of beneficial uses compared to a major or minor threat. Not: All nurds without a TTWQ will be considered a minor threat to water quality unless coded at a higher Level. A Zero (0) may be used to code those NURDS that are found to represent no threat to water quality.
 Complexity: Category C - Facilities having no waste treatment systems, such as cooling water dischargers or those who must comply through best management practices, facilities with passive waste treatment and disposal systems, such as septic systems with subsurface disposal, or dischargers having waste storage systems with land disposal such as dairy waste ponds.

271	CONAGRA FOODS INC 2020 EAST STEEL ROAD COLTON, CA 92324	FINDS	1006377164 110013285738
-----	--	--------------	------------------------------------

FINDS:
Other Pertinent Environmental Activity Identified at Site

NCDB (National Compliance Data Base) supports implementation of the Federal Insecticide, Fungicide, and Rodenticide Act (FIFRA) and the Toxic Substances Control Act (TSCA). The system tracks inspections in regions and states with cooperative agreements, enforcement actions, and settlements.

MAP FINDINGS
FOCUS MAP 11

Map ID	Site	Database(s)	EPA ID Number
--------	------	-------------	---------------

CONAGRA FOODS INC (Continued)

1006377164

TRIS (Toxics Release Inventory System) contains information from facilities on the amounts of over 300 listed toxic chemicals that these facilities release directly to air, water, land, or that are transported off-site.

271

**CON AGRA FOODS INC
2020 STEEL RD
COLTON, CA 92324**

**HAZNET
San Bern. Co. Permit**

**S104765477
N/A**

HAZNET:

Gepaid: CAL000230241
Contact: BILL DAY
Telephone: 9098257630
Facility Addr2: Not reported
Mailing Name: Not reported
Mailing Address: 2020 STEEL RD
Mailing City,St,Zip: COLTON, CA 923240000
Gen County: San Bernardino
TSD EPA ID: CAD008364432
TSD County: Los Angeles
Waste Category: Laboratory waste chemicals
Disposal Method: Transfer Station
Tons: 0
Facility County: Not reported

Gepaid: CAL000230241
Contact: JOHN C. PLUMMER
Telephone: 9098257630
Facility Addr2: Not reported
Mailing Name: Not reported
Mailing Address: 2020 STEEL RD
Mailing City,St,Zip: COLTON, CA 923240000
Gen County: San Bernardino
TSD EPA ID: CAD088504881
TSD County: Orange
Waste Category: Other inorganic solid waste
Disposal Method: Transfer Station
Tons: 0.18
Facility County: San Bernardino

Gepaid: CAL000230241
Contact: ROBERT GUSMAN/MANAGER
Telephone: 9098257630
Facility Addr2: Not reported
Mailing Name: Not reported
Mailing Address: 2020 STEEL RD
Mailing City,St,Zip: COLTON, CA 923240000
Gen County: San Bernardino
TSD EPA ID: Not reported
TSD County: Los Angeles
Waste Category: Alkaline solution without metals (pH > 12.5)
Disposal Method: Recycler
Tons: 3.33
Facility County: Not reported

Gepaid: CAL000230241
Contact: BILL DAY

MAP FINDINGS
FOCUS MAP 11

Map ID Site Database(s) EPA ID Number

CON AGRA FOODS INC (Continued)

S104765477

Telephone: 9098257630
Facility Addr2: Not reported
Mailing Name: Not reported
Mailing Address: 2020 STEEL RD
Mailing City,St,Zip: COLTON, CA 923240000
Gen County: San Bernardino
TSD EPA ID: CAD008364432
TSD County: Los Angeles
Waste Category: Laboratory waste chemicals
Disposal Method: Transfer Station
Tons: 0
Facility County: Not reported

[Click this hyperlink](#) while viewing on your computer to access
-1 additional CA_HAZNET: record(s) in the EDR Site Report.

San Bern. Co. Permit:

Region: SAN BERNARDINO
Facility ID: FA0002464
Owner: CONAGRA INC
Permit Number: PT0009408
Permit Category: EPCRA FACILITY (RIGHT TO KNOW PLAN)
Facility Status: ACTIVE
Expiration Date: 9/30/2008 12:00:00AM

Region: SAN BERNARDINO
Facility ID: FA0002464
Owner: CONAGRA INC
Permit Number: PT0009403
Permit Category: RISK MANAGEMENT PLAN - LEVEL III
Facility Status: ACTIVE
Expiration Date: 9/30/2008 12:00:00AM

Region: SAN BERNARDINO
Facility ID: FA0002464
Owner: CONAGRA INC
Permit Number: PT0009400
Permit Category: CALARP FACILITY PERMIT
Facility Status: ACTIVE
Expiration Date: 9/30/2008 12:00:00AM

Region: SAN BERNARDINO
Facility ID: FA0002464
Owner: CONAGRA INC
Permit Number: PT0009415
Permit Category: LIMITED QUANTITY GENERATOR(B)
Facility Status: ACTIVE
Expiration Date: 9/30/2008 12:00:00AM

Region: SAN BERNARDINO
Facility ID: FA0002464
Owner: CONAGRA INC
Permit Number: PT0009398
Permit Category: HAZMAT HANDLER 26-50 EMPLOYEES
Facility Status: ACTIVE
Expiration Date: 9/30/2008 12:00:00AM

MAP FINDINGS
FOCUS MAP 11

Map ID Site Database(s) EPA ID Number

DIETRICH INDUSTRIES INC (Continued)

1000819218

Owner/operator country: Not reported
Owner/operator telephone: (412) 281-2805
Legal status: Private
Owner/Operator Type: Owner
Owner/Op start date: Not reported
Owner/Op end date: Not reported

Handler Activities Summary:

U.S. importer of hazardous waste: Unknown
Mixed waste (haz. and radioactive): Unknown
Recycler of hazardous waste: No
Transporter of hazardous waste: No
Treater, storer or disposer of HW: No
Underground injection activity: No
On-site burner exemption: Unknown
Furnace exemption: Unknown
Used oil fuel burner: No
Used oil processor: No
User oil refiner: No
Used oil fuel marketer to burner: No
Used oil Specification marketer: No
Used oil transfer facility: No
Used oil transporter: No
Off-site waste receiver: Commercial status unknown

Violation Status: No violations found

FINDS:

Other Pertinent Environmental Activity Identified at Site

California - Hazardous Waste Tracking System - Datamart

RCRAInfo is a national information system that supports the Resource Conservation and Recovery Act (RCRA) program through the tracking of events and activities related to facilities that generate, transport, and treat, store, or dispose of hazardous waste. RCRAInfo allows RCRA program staff to track the notification, permit, compliance, and corrective action activities required under RCRA.

HAZNET:

Gepaid: CAL000070984
Contact: DIETRICH INDUSTRIES INC
Telephone: 0000000000
Facility Addr2: Not reported
Mailing Name: Not reported
Mailing Address: 2001 E COOLEY DR
Mailing City,St,Zip: COLTON, CA 923246328
Gen County: San Bernardino
TSD EPA ID: CAD982444481
TSD County: San Bernardino
Waste Category: Latex waste
Disposal Method: Transfer Station
Tons: .6880
Facility County: San Bernardino

Gepaid: CAL000070984

MAP FINDINGS
 FOCUS MAP 11

Map ID Site Database(s) EPA ID Number

DIETRICH INDUSTRIES INC (Continued)

1000819218

Contact: DIETRICH INDUSTRIES INC
 Telephone: 0000000000
 Facility Addr2: Not reported
 Mailing Name: Not reported
 Mailing Address: 2001 E COOLEY DR
 Mailing City,St,Zip: COLTON, CA 923246328
 Gen County: San Bernardino
 TSD EPA ID: CAD982444481
 TSD County: San Bernardino
 Waste Category: Waste oil and mixed oil
 Disposal Method: Transfer Station
 Tons: .6672
 Facility County: San Bernardino

Gepaid: CAL000070984
 Contact: DIETRICH INDUSTRIES INC
 Telephone: 0000000000
 Facility Addr2: Not reported
 Mailing Name: Not reported
 Mailing Address: 2001 E COOLEY DR
 Mailing City,St,Zip: COLTON, CA 923246328
 Gen County: San Bernardino
 TSD EPA ID: CAD982444481
 TSD County: San Bernardino
 Waste Category: Unspecified organic liquid mixture
 Disposal Method: Transfer Station
 Tons: 1.9390
 Facility County: San Bernardino

Gepaid: CAL000070984
 Contact: DIETRICH INDUSTRIES INC
 Telephone: 0000000000
 Facility Addr2: Not reported
 Mailing Name: Not reported
 Mailing Address: 2001 E COOLEY DR
 Mailing City,St,Zip: COLTON, CA 923246328
 Gen County: San Bernardino
 TSD EPA ID: CAT080025711
 TSD County: San Bernardino
 Waste Category: Waste oil and mixed oil
 Disposal Method: Recycler
 Tons: .4587
 Facility County: San Bernardino

Gepaid: CAL000070984
 Contact: DIETRICH INDUSTRIES INC
 Telephone: 0000000000
 Facility Addr2: Not reported
 Mailing Name: Not reported
 Mailing Address: 2001 E COOLEY DR
 Mailing City,St,Zip: COLTON, CA 923246328
 Gen County: San Bernardino
 TSD EPA ID: CAT080025711
 TSD County: San Bernardino
 Waste Category: Waste oil and mixed oil
 Disposal Method: Not reported
 Tons: .6880

MAP FINDINGS
FOCUS MAP 11

Map ID	Site	Database(s)	EPA ID Number
--------	------	-------------	---------------

DIETRICH INDUSTRIES INC (Continued)

1000819218

Facility County: San Bernardino

[Click this hyperlink](#) while viewing on your computer to access 37 additional CA_HAZNET: record(s) in the EDR Site Report.

San Bern. Co. Permit:

Region: SAN BERNARDINO
 Facility ID: FA0002739
 Owner: WORTHINGTON INDUSTRIES INC
 Permit Number: PT0006202
 Permit Category: SPECIAL GENERATOR(B)
 Facility Status: ACTIVE
 Expiration Date: 10/31/2008 12:00:00AM

Region: SAN BERNARDINO
 Facility ID: FA0002739
 Owner: WORTHINGTON INDUSTRIES INC
 Permit Number: PT0006201
 Permit Category: HAZMAT HANDLER 26-50 EMPLOYEES
 Facility Status: ACTIVE
 Expiration Date: 10/31/2008 12:00:00AM

289

**DIETRICH IND INC
2001 E COOLEY DR
COLTON, CA 92324**

**CA WDS S106105290
N/A**

CA WDS:

Facility ID: Santa Ana River 36I013265
 Facility Type: Industrial - Facility that treats and/or disposes of liquid or semisolid wastes from any servicing, producing, manufacturing or processing operation of whatever nature, including mining, gravel washing, geothermal operations, air conditioning, ship building and repairing, oil production, storage and disposal operations, water pumping.
 Facility Status: Active - Any facility with a continuous or seasonal discharge that is under Waste Discharge Requirements.
 NPDES Number: CAS000001 The 1st 2 characters designate the state. The remaining 7 are assigned by the Regional Board
 Subregion: 8
 Facility Telephone: 9098249717
 Facility Contact: BILL WICK
 Agency Name: DIETRICH IND INC
 Agency Address: 2001 E Cooley Dr
 Agency City,St,Zip: Colton 923246328
 Agency Contact: BILL WICK
 Agency Telephone: 9098249717
 Agency Type: ?
 SIC Code: 0
 SIC Code 2: Not reported
 Primary Waste: Not reported
 Primary Waste Type: Not reported
 Secondary Waste: Not reported
 Secondary Waste Type: Not reported
 Design Flow: 0
 Baseline Flow: 0
 Reclamation: Not reported
 POTW: Not reported

MAP FINDINGS
FOCUS MAP 11

Map ID Site Database(s) EPA ID Number

DIETRICH IND INC (Continued)

S106105290

Treat To Water: Minor Threat to Water Quality. A violation of a regional board order should cause a relatively minor impairment of beneficial uses compared to a major or minor threat. Not: All nurds without a TTWQ will be considered a minor threat to water quality unless coded at a higher Level. A Zero (0) may be used to code those NURDS that are found to represent no threat to water quality.

Complexity: Category C - Facilities having no waste treatment systems, such as cooling water dischargers or those who must comply through best management practices, facilities with passive waste treatment and disposal systems, such as septic systems with subsurface disposal, or dischargers having waste storage systems with land disposal such as dairy waste ponds.

291

**INTOWN PROPERTIES INC/HUD
2261 MOUNTAIN WOODS ST
COLTON, CA 92324**

HAZNET

**S103643478
N/A**

HAZNET:

Gepaid: CAC001399056
Contact: HUD
Telephone: 7149577333
Facility Addr2: Not reported
Mailing Name: Not reported
Mailing Address: 2086 SOUTH E ST STE 204
Mailing City,St,Zip: SAN BERNARDINO, CA 924080000
Gen County: San Bernardino
TSD EPA ID: CAD000088252
TSD County: Los Angeles
Waste Category: Detergent and soap
Disposal Method: Transfer Station
Tons: .0834
Facility County: San Bernardino

Gepaid: CAC001399056
Contact: HUD
Telephone: 7149577333
Facility Addr2: Not reported
Mailing Name: Not reported
Mailing Address: 2086 SOUTH E ST STE 204
Mailing City,St,Zip: SAN BERNARDINO, CA 924080000
Gen County: San Bernardino
TSD EPA ID: CAD000088252
TSD County: Los Angeles
Waste Category: Household waste
Disposal Method: Transfer Station
Tons: .0208
Facility County: San Bernardino

Gepaid: CAC001399056
Contact: HUD
Telephone: 7149577333
Facility Addr2: Not reported
Mailing Name: Not reported
Mailing Address: 2086 SOUTH E ST STE 204
Mailing City,St,Zip: SAN BERNARDINO, CA 924080000
Gen County: San Bernardino
TSD EPA ID: CAD000088252
TSD County: Los Angeles

MAP FINDINGS
FOCUS MAP 11

Map ID	Site	Database(s)	EPA ID Number
--------	------	-------------	---------------

INTOWN PROPERTIES INC/HUD (Continued)

S103643478

Waste Category: Unspecified aqueous solution
Disposal Method: Transfer Station
Tons: .1042
Facility County: San Bernardino

Gepaid: CAC001399056
Contact: HUD
Telephone: 7149577333
Facility Addr2: Not reported
Mailing Name: Not reported
Mailing Address: 2086 SOUTH E ST STE 204
Mailing City,St,Zip: SAN BERNARDINO, CA 924080000
Gen County: San Bernardino
TSD EPA ID: CAD000088252
TSD County: Los Angeles
Waste Category: Other organic solids
Disposal Method: Transfer Station
Tons: .0175
Facility County: San Bernardino

Gepaid: CAC001399056
Contact: HUD
Telephone: 7149577333
Facility Addr2: Not reported
Mailing Name: Not reported
Mailing Address: 2086 SOUTH E ST STE 204
Mailing City,St,Zip: SAN BERNARDINO, CA 924080000
Gen County: San Bernardino
TSD EPA ID: CAD000088252
TSD County: Los Angeles
Waste Category: Other inorganic solid waste
Disposal Method: Transfer Station
Tons: .0150
Facility County: San Bernardino

[Click this hyperlink](#) while viewing on your computer to access
4 additional CA_HAZNET: record(s) in the EDR Site Report.

293

**STATER BROS MARKET
2101 COOLEY DR
COLTON, CA 92324**

**San Bern. Co. Permit S106911117
N/A**

San Bern. Co. Permit:
Region: SAN BERNARDINO
Facility ID: FA0006445
Owner: STATER BROS. MARKETS
Permit Number: PT0000242
Permit Category: HAZMAT HANDLER 0-10 EMPLOYEES
Facility Status: INACTIVE
Expiration Date: 1/31/2005 12:00:00AM

MAP FINDINGS
FOCUS MAP 11

Map ID	Site	Database(s)	EPA ID Number
301	1924 UNION COLTON, CA 92324 CDL: Facility ID: 200105001 Date: 2001-05-01 00:00:00 Lab Type: Illegal Drug Lab (L) - location where an illegal drug lab was operated or drug lab equipment and/or materials were stored.	CDL	S107530298 N/A
305	LYCO MACHINING 2255 E COOLEY DR COLTON, CA 92324 HAZNET: Gepaid: CAC002558102 Contact: LINDSEY YOUNG Telephone: 9098251665 Facility Addr2: Not reported Mailing Name: Not reported Mailing Address: 2255 E COOLEY DR Mailing City,St,Zip: COLTON, CA 92324 Gen County: San Bernardino TSD EPA ID: AZD980892731 TSD County: San Bernardino Waste Category: Oil/water separation sludge Disposal Method: Recycler Tons: 0.22 Facility County: San Bernardino	HAZNET	S107139304 N/A
305	LYCO MACHINING INC 2255 E COOLEY DR COLTON, CA 92324 HAZNET: Gepaid: CAL000307698 Contact: LINDSEY YOUNG Telephone: 9098251665 Facility Addr2: Not reported Mailing Name: Not reported Mailing Address: 2255 E COOLEY DR Mailing City,St,Zip: COLTON, CA 92324 Gen County: San Bernardino TSD EPA ID: CAT080013352 TSD County: Los Angeles Waste Category: Oil/water separation sludge Disposal Method: Recycler Tons: 1.68 Facility County: San Bernardino	HAZNET	S108750589 N/A

MAP FINDINGS
FOCUS MAP 11

<u>Map ID</u>	<u>Site</u>	<u>Database(s)</u>	<u>EPA ID Number</u>
306	HUD/INTOWN PROP 1949 OVERLAND_ST COLTON, CA 92324	HAZNET	S103969484 N/A
	HAZNET:		
	Gepaid:	CAC001229392	
	Contact:	HUD/INTOWN PROP	
	Telephone:	9098243723	
	Facility Addr2:	Not reported	
	Mailing Name:	Not reported	
	Mailing Address:	2086 S EAST ST	
	Mailing City,St,Zip:	SAN BERNARDINO, CA 924040000	
	Gen County:	San Bernardino	
	TSD EPA ID:	CAD000088252	
	TSD County:	Los Angeles	
	Waste Category:	Household waste	
	Disposal Method:	Transfer Station	
	Tons:	.1874	
	Facility County:	San Bernardino	

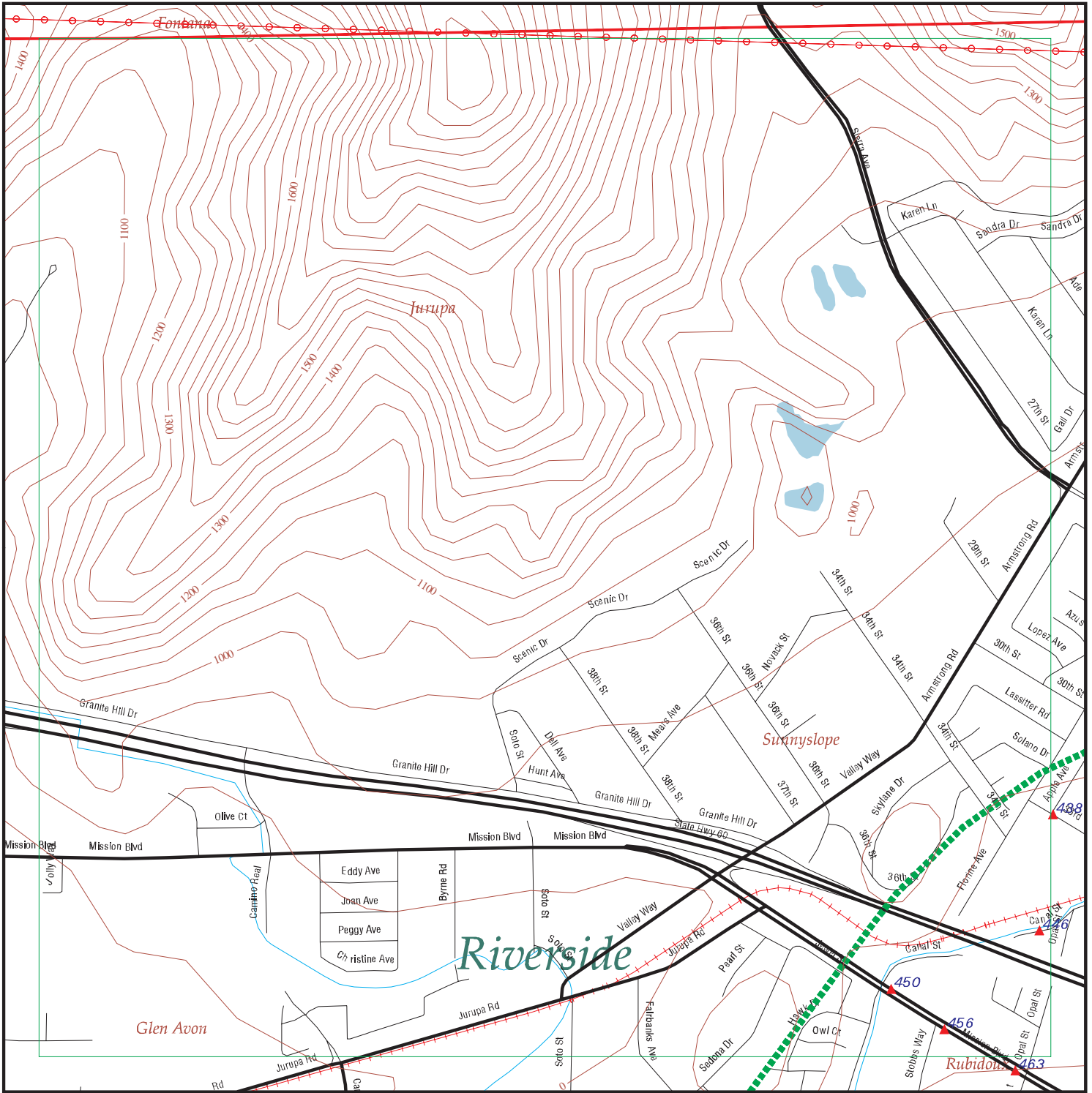
FOCUS MAP 11 ORPHAN SUMMARY

City	EDR ID	Site Name	Site Address	Zip	Database(s)
COLTON	1000401931	DIETERICH INTL SALES	HWY 10 AT 15 INTERST	92313	RCRA-SQG, FINDS
COLTON	S108200620	CALTRANS DIST 8/CONSTR EA 08-457604	I 10 RTE 215 CONNECTOR	92324	HAZNET
COLTON	S108743987	CALTRANS DIST 8/CONSTR/EA08-OC1804	RTE 215 KM 4.35-8.05 FROM WASHINGTO	92324	HAZNET
COLTON	S105726446	EQUILON ENTERPRISES	22045 BARTON RD SAP NO 120906	92324	HAZNET
COLTON	S108751535	MWH LABORATORIES - COLTON, A DIVISION OF MWH AMERI	1012 E COOLEY DR STE N-P	92324	HAZNET
COLTON	S108756291	TEST AMERICA ANALYTICAL TESTING CORP.	1014 E COOLEY DR STE A	92324	HAZNET
COLTON	S107142208	CITY OF RIVERSIDE	CRN OF TROPICANA RANCHO RD / LA	92324	HAZNET
COLTON	1003879736	GUYAUX LANDFILL	END OF FLORES & FERNANDO STREETS	92324	CERC-NFRAP
COLTON	S108745125	COLCO PROPERTIES INC	1709 MESA DR	92324	HAZNET
COLTON	S103676842	JUAN SALAS AND FRANCISCO MURILLO	941 WEST P STREET	92324	HAZNET
COLTON	S106093060	COLTON POWER LP	559 PEPPER ST	92324	HAZNET
COLTON	S107145276	MCNEILUS TRK & MFG	401 N PEPPER PO BOX 1588	92324	HAZNET
COLTON	1000252324	CALIFORNIA PORTLAND CEMENT CO	695 SOUTH RANCHO AVE.	92324	RCRA-SQG, FINDS, TRIS, CA FID UST, CERC-NFRAP, HIST UST,
COLTON	S104567728	THE HITCHIN POST	2651 RECHE	92324	HAZNET
COLTON	S108211099	KEN ROWLEY	9078 RECHE CANYON RD	92324	HAZNET
COLTON	S103622406	HUD IN TOWN PROPERTIES	1097 SAN ANTONIO DR #56	92313	HAZNET
COLTON	S107141835	J.B. HUNT TRANSPORT SERVICES INC	SAN BERNADINO / PEPPER AVE	92324	HAZNET
COLTON	S103981004	PARK MOUNT VERNON LIMITED	B ST / COOLEY DR	92324	HAZNET
COLTON	S103969333	HUD INTOWN PROPERTIES	710 VALLEY BLVD W / 712	92324	HAZNET
COLTON	S105126621	SHELL	1600 W VALLEY BLVD/PEPPER	92324	HAZNET
COLTON	S106387342	FORMER E-Z SERVE FACILIT Y #100779	847 VALLEY BLVD	92324	LUST
COLTON	1000306653	DUNN-EDWARDS CORPORATION	22780 WASHINGTON STREET	92324	RCRA-SQG, FINDS, HAZNET, HIST UST
COLTON	S101301137	ARCO #6144	22895 WASHINGTON ST	92324	LUST, Cortese, SWEEPS UST
GARDENA	S104580780	PURRFECT AUTO SERVICE #110	1610 W ARTESIA BLVD UNIT 8	92408	HAZNET
GRAND TERRACE	S106088990	NORTHERN REFRIGERATION TRANSPORTATION	21800 BARTON BUSINESS PARK	92313	HAZNET
GRAND TERRACE	S108196462	A 1 CLEANERS	21900 BARTON RD STE 130	92313	HAZNET, DRYCLEANERS
GRAND TERRACE	S108196577	A1 CLEANERS	21900 BARTON RD STE 130	92313	HAZNET
GRAND TERRACE	S108541316	SUPER CLEANERS	22310 BARTON RD STE F	92313	HAZNET, DRYCLEANERS
HIGHLAND	S104570028	HUD INTOWN PROPERTIES	25050 UNION ST E	92408	HAZNET
LOMA LINDA	S103624146	REY WILSON CO	1150 CAMPUS ST	92354	HAZNET
LOMA LINDA	S103985123	ROBISON & PREZIOSO	END OF MOUNTAIN VIEW DR	92354	HAZNET
LOMA LINDA	S108202342	CITY OF SAN BERNARDINO - FIRE STATION #251	1325 LOMA LINDA DR	92354	HAZNET
LOMA LINDA	S106094294	SCE SAN BERNARDINO VISTA AND ETIWANDA	MOUNTAIN VIEW AVE 1 MILE S W O	92354	HAZNET
LOMA LINDA	S108750765	MALLINCKROOT INC	11368 MOUNTAIN VIEW AVE STE B	92354	HAZNET
LOMA LINDA	S107527239		1114 S MOUNTAIN VIEW	92408	CDL
LOMA LINDA	S106094298	CITY OF LOMA LINDA AND ROBISON PREZIOSO	N W CORNER OF ANDERSON	92354	HAZNET
SAN BERNARDINO	S106836163	NATL PREBUILT MFG. CORP	1212 S MOUNTAIN VIEW	92408	EMI
SAN BERNARDINO	1000419812	DIETRICH TRUCK SALES	HWY 10 INTERCHANGE	92408	RCRA-SQG, FINDS, HAZNET
SAN BERNARDINO	S106911160	UNITED REFRIGERATION INC	777 S ALLEN ST A	92408	San Bern. Co. Permit

FOCUS MAP 11 ORPHAN SUMMARY

City	EDR ID	Site Name	Site Address	Zip	Database(s)
SAN BERNARDINO	S107533656		400 BLOCK OF E CAROLINE STREET	92408	CDL
SAN BERNARDINO	S106827148	BOBBY MCGEE'S CONGLOMERATION	BMC OF SAN BERNARDINO	92408	EMI
SAN BERNARDINO	1010620975	NEWMARK GROUND WATER CONTAMINATION SITE	BUNKER HILL GROUND WATER BASIN	92408	ICIS
SAN BERNARDINO	S106910775	CONSOLIDATED REPROGRAPHIC	250 E CAROLINE ST C	92408	San Bern. Co. Permit
SAN BERNARDINO	S103637584	INK SERVICES INC	184 W CLUB DR STE F	92408	HAZNET
SAN BERNARDINO	S106910919	INLAND SPINE/ORTHO MED CT	2195 CLUB CENTER DR A	92408	San Bern. Co. Permit
SAN BERNARDINO	U004061618	ECONO LUBE & TUNE #65	2225 CLUB WAY	92408	UST
SAN BERNARDINO	S104767790	LINCARE INC	1802 COMMERCENTER WEST G	92408	San Bern. Co. Permit
SAN BERNARDINO	S106797652	ERIC REALITY INC.	495 COMMERCIAL RD.	92408	ENVIROSTOR
SAN BERNARDINO	S108208038	GONZALES PAINTING CORP	920 E COOLEY AVE STE G	92408	HAZNET
SAN BERNARDINO	S108208040	GONZALES PAINTING INC	920 E COOLEY AVE STE G	92408	HAZNET
SAN BERNARDINO	S107140021	WATERMAN APTS	2634 COPPER BLDG 8 UNIT 5	92408	HAZNET
SAN BERNARDINO	S108199518	BP CALIFORNIA	NE CORNER OF S WATERMAN / E VANDERB	92408	HAZNET
SAN BERNARDINO	S107531281		2275 S GARDENA ST X REDLANDS BLVD	92408	CDL
SAN BERNARDINO	S104763092	A M S (ACOUSTICAL MATERIAL SRVCS	456 E INDUSTRIAL DR	92408	San Bern. Co. Permit
SAN BERNARDINO	S102798588	VESTA CHARBONNEAU	867 INLAND COURT DRIVE	92408	HAZNET
SAN BERNARDINO	S103984470	RICK KEDDY	983 LAURELWOOD APT A	92408	HAZNET
SAN BERNARDINO	S106090071	SBT PARTNERS LLC	1082 1094 LAURELWOOD 1874TIPPICANOE	92408	HAZNET
SAN BERNARDINO	S103969037	HUD INTOWN PROPERTIES	2766 LOS ROBLES AVE WEST	92408	HAZNET
SAN BERNARDINO	S104768655	OMEGA TOOL CO	308 S MOUNTAIN AVE	92408	HAZNET, San Bern. Co. Permit
SAN BERNARDINO	S106836164	NATL PREBUILT MFG. CORP	1212 S MOUNTAIN VIEW	92408	EMI
SAN BERNARDINO	S108202343	CITY OF SAN BERNARDINO CODE COMPLIANCE	3880 N MOUNTAIN AVVE	92408	HAZNET
SAN BERNARDINO	S103956457	CIRCLE K STORES INC STATION #05249	105 S PEPPER	92408	HAZNET
SAN BERNARDINO	S108210942	KAYO OIL CO #2705249	105 S PEPPER	92408	HAZNET
SAN BERNARDINO	S103969201	HUD INTOWN PROPERTIES	4435 PEPPERTREE DR	92408	HAZNET
SAN BERNARDINO	S106084857	MCKELVEY TRUCKING	REDLAND BLVD / ANDERSON ST	92408	HAZNET
SAN BERNARDINO	S103660735	BARBARA KERN	459 E SAN JACINTO	92408	HAZNET
SAN BERNARDINO	S106910972	M&M AUTOMOTIVE	482 1/2 SAN FELIPE	92408	San Bern. Co. Permit
SAN BERNARDINO	S104577139	TOYOTA OF SAN BERNARDINO	765 WEST SHOWCASE DR	92408	HAZNET
SAN BERNARDINO	S106087059	SANTA ANA RIVER BRIDGE	54C-0015 ON WATERMAN AVE	92408	HAZNET
SAN BERNARDINO	S106834548	LINDSAY CONCRETE PRODUCTS INC	9937 S WATERMAN	92408	EMI
SAN BERNARDINO	S107139331	LIGHT POLE RESTORATION SPECIALIST INC	680 S WATERMAN AVE STE C2	92408	HAZNET
SAN BERNARDINO	S107535248		601 S WATERMAN AVE (STORAGE USA)	92408	CDL
SAN BERNARDINO	S104754602	TOSCO/ 76 STATION #4975 (#30776)	1950 WATERMAN AVE	92408	LUST, Cortese

Focus Map 12

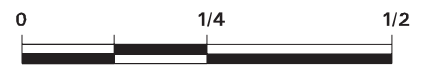


EDR DataMap® - Environmental Atlas

WMWD Riverside/Corona Feeder EIR 2007-0377

Legend

- | | | | | |
|--------------------|-------------------------|-------------|-------------------|--------------|
| Roads | Waterways | Powerlines | Water | Listed Sites |
| Major Roads | Railroads | Pipelines | Superfund Sites | |
| Contour Lines | Study Boundary | Fault Lines | Federal DOD Sites | |
| 100-Yr Flood Zones | Indian Reservations BIA | | | |



Scale in Miles

FOCUS MAP 12 SUMMARY

<u>Database</u>	<u>Total Plotted</u>
<u>FEDERAL RECORDS</u>	
NPL	0
Proposed NPL	0
Delisted NPL	0
NPL LIENS	0
CERCLIS	0
CERC-NFRAP	0
LIENS 2	0
CORRACTS	0
RCRA-TSDF	0
RCRA-LQG	0
RCRA-SQG	2
RCRA-CESQG	0
RCRA-NonGen	0
US ENG CONTROLS	0
US INST CONTROL	0
ERNS	0
HMIRS	0
DOT OPS	0
US CDL	0
US BROWNFIELDS	0
DOD	0
FUDS	0
LUCIS	0
CONSENT	0
ROD	0
UMTRA	0
ODI	0
DEBRIS REGION 9	0
MINES	0
TRIS	0
TSCA	0
FTTS	0
HIST FTTS	0
SSTS	0
ICIS	0
PADS	0
MLTS	0
RADINFO	0
FINDS	2
RAATS	0
<u>STATE AND LOCAL RECORDS</u>	
HIST Cal-Sites	0
CA BOND EXP. PLAN	0
SCH	0
Toxic Pits	0
SWF/LF	0

FOCUS MAP 12 SUMMARY

<u>Database</u>	<u>Total Plotted</u>
CA WDS	2
WMUDS/SWAT	0
Cortese	4
SWRCY	1
LUST	12
CA FID UST	2
SLIC	1
UST	2
HIST UST	1
AST	0
LIENS	0
SWEEPS UST	2
CHMIRS	0
Notify 65	1
DEED	0
VCP	0
DRYCLEANERS	0
WIP	0
CDL	1
RESPONSE	0
HAZNET	10
EMI	0
HAULERS	0
ENVIROSTOR	0

TRIBAL RECORDS

INDIAN RESERV	0
INDIAN ODI	0
INDIAN LUST	0
INDIAN UST	0
INDIAN VCP	0

EDR PROPRIETARY RECORDS

Manufactured Gas Plants	0
-------------------------	---

NOTES:

Sites may be listed in more than one database

MAP FINDINGS
FOCUS MAP 12

Map ID	Site	Database(s)	EPA ID Number
438	LAS PLUMAS LUMBER & TRUSS CO LLC 6464 33RD STREET RIVERSIDE, CA 92509	HAZNET	S103668058 N/A
	HAZNET: Gepaid: CAL000043534 Contact: LAS PLUMAS LUMBER & TRUSS CO Telephone: 0000000000 Facility Addr2: Not reported Mailing Name: Not reported Mailing Address: PO BOX 3487 Mailing City,St,Zip: RIVERSIDE, CA 925193487 Gen County: Riverside TSD EPA ID: CAD981696420 TSD County: Los Angeles Waste Category: Oil/water separation sludge Disposal Method: Transfer Station Tons: 6.0465 Facility County: Riverside		
	Gepaid: CAL000043534 Contact: LAS PLUMAS LUMBER & TRUSS CO Telephone: 0000000000 Facility Addr2: Not reported Mailing Name: Not reported Mailing Address: PO BOX 3487 Mailing City,St,Zip: RIVERSIDE, CA 925193487 Gen County: Riverside TSD EPA ID: CAD000088252 TSD County: Los Angeles Waste Category: Unspecified oil-containing waste Disposal Method: Transfer Station Tons: .4587 Facility County: Riverside		
	Gepaid: CAL000043534 Contact: LAS PLUMAS LUMBER & TRUSS CO Telephone: 0000000000 Facility Addr2: Not reported Mailing Name: Not reported Mailing Address: PO BOX 3487 Mailing City,St,Zip: RIVERSIDE, CA 925193487 Gen County: Riverside TSD EPA ID: CAT000088252 TSD County: 0 Waste Category: Unspecified oil-containing waste Disposal Method: Not reported Tons: .4587 Facility County: Riverside		
	Gepaid: CAL000043534 Contact: LAS PLUMAS LUMBER & TRUSS CO Telephone: 0000000000 Facility Addr2: Not reported Mailing Name: Not reported Mailing Address: PO BOX 3487 Mailing City,St,Zip: RIVERSIDE, CA 925193487 Gen County: Riverside TSD EPA ID: CAD981696420		

MAP FINDINGS
FOCUS MAP 12

Map ID	Site	Database(s)	EPA ID Number
--------	------	-------------	---------------

LAS PLUMAS LUMBER & TRUSS CO LLC (Continued)

S103668058

TSD County: Los Angeles
Waste Category: Oil/water separation sludge
Disposal Method: Transfer Station
Tons: 7.3392
Facility County: Riverside

Gepaid: CAL000043534
Contact: LAS PLUMAS LUMBER & TRUSS CO
Telephone: 0000000000
Facility Addr2: Not reported
Mailing Name: Not reported
Mailing Address: PO BOX 3487
Mailing City,St,Zip: RIVERSIDE, CA 925193487
Gen County: Riverside
TSD EPA ID: CAT000646117
TSD County: Kings
Waste Category: Contaminated soil from site clean-ups
Disposal Method: Disposal, Land Fill
Tons: 1.0000
Facility County: Riverside

[Click this hyperlink](#) while viewing on your computer to access
4 additional CA_HAZNET: record(s) in the EDR Site Report.

438

**LAS PLUMAS LUMBER LLC
6464 33RD ST
RIVERSIDE, CA 92509**

**LUST S101541243
SLIC N/A
CA WDS**

LUST:

Region: RIVERSIDE
Site Closed: Yes
Employee ID: 14
Facility ID: 91094
Case Type: Soil only
Status: 9

LUST:

Region: VENTURA
Facility ID: 91094
Status: Case Closed

SLIC:

Region: STATE
Global Id: SLT8R1504116
Assigned Name: SLICSITE
Lead Agency Contact: Not reported
Lead Agency: Not reported
Lead Agency Case Number: Not reported
Responsible Party: Not reported
Recent Dtw: Not reported
Substance Released: Not reported
Facility Status: Not reported

SLIC:

Type: Surface Water and Soil
Facility Status: Closed

MAP FINDINGS
FOCUS MAP 12

Map ID	Site	Database(s)	EPA ID Number
--------	------	-------------	---------------

LAS PLUMAS LUMBER LLC (Continued)

S101541243

Region: 8
 Staff: XXX
 Substance: XXX
 Lead Agency: XXX
 Location Code: XXX
 Thomas Bros Code: XXX

CA WDS:

Facility ID: Santa Ana River 33I018277
 Facility Type: Industrial - Facility that treats and/or disposes of liquid or semisolid wastes from any servicing, producing, manufacturing or processing operation of whatever nature, including mining, gravel washing, geothermal operations, air conditioning, ship building and repairing, oil production, storage and disposal operations, water pumping.
 Facility Status: Active - Any facility with a continuous or seasonal discharge that is under Waste Discharge Requirements.
 NPDES Number: CAS000001 The 1st 2 characters designate the state. The remaining 7 are assigned by the Regional Board
 Subregion: 8
 Facility Telephone: 9096816690
 Facility Contact: Tom Curtis
 Agency Name: LAS PLUMAS LUMBER LLC
 Agency Address: 6464 33rd St
 Agency City,St,Zip: Riverside 925091403
 Agency Contact: Tom Curtis
 Agency Telephone: 9096816690
 Agency Type: ?
 SIC Code: 0
 SIC Code 2: Not reported
 Primary Waste: Not reported
 Primary Waste Type: Not reported
 Secondary Waste: Not reported
 Secondary Waste Type: Not reported
 Design Flow: 0
 Baseline Flow: 0
 Reclamation: Not reported
 POTW: Not reported
 Treat To Water: Minor Threat to Water Quality. A violation of a regional board order should cause a relatively minor impairment of beneficial uses compared to a major or minor threat. Not: All nurds without a TTWQ will be considered a minor threat to water quality unless coded at a higher Level. A Zero (0) may be used to code those NURDS that are found to represent no threat to water quality.
 Complexity: Category C - Facilities having no waste treatment systems, such as cooling water dischargers or those who must comply through best management practices, facilities with passive waste treatment and disposal systems, such as septic systems with subsurface disposal, or dischargers having waste storage systems with land disposal such as dairy waste ponds.

MAP FINDINGS
FOCUS MAP 12

Map ID	Site	Database(s)	EPA ID Number
438	LAS PLUMAS LUMBER CO. 6464 33RD ST RUBIDOUX, CA 92509	LUST Cortese	S101300619 N/A
	LUST:		
	Region:	8	
	Case Type:	Soil only	
	Cross Street:	Not reported	
	Enf Type:	Not reported	
	Funding:	Not reported	
	How Discovered:	Not reported	
	How Stopped:	Not reported	
	Leak Cause:	Not reported	
	Leak Source:	Not reported	
	Global ID:	T0606500224	
	How Stopped Date:	Not reported	
	Review Date:	Not reported	
	Workplan:	1/20/1991	
	Prelim Assess:	Not reported	
	Pollution Char:	Not reported	
	Remed Plan:	Not reported	
	Remed Action:	10/2/1991	
	Monitoring:	Not reported	
	Close Date:	2/17/1993	
	Discover Date:	Not reported	
	Enforcement Date:	Not reported	
	Review Date:	1/20/1991	
	Enter Date:	1/20/1991	
	MTBE Date:	Not reported	
	GW Qualifies:	Not reported	
	Soil Qualifies:	Not reported	
	Max MTBE GW:	Not reported	
	Max MTBE Soil:	Not reported	
	County:	Riverside	
	Operator:	Not reported	
	Regional Board:	08	
	Facility Status:	Case Closed	
	Substance:	8006619	
	Facility Contact:	Not reported	
	Interim:	Not reported	
	Oversite Program:	LUST	
	Latitude:	34.0129778	
	Longitude:	-117.4245544	
	MTBE Concentration:	0	
	MTBE Fuel:	1	
	MTBE Tested:	NT	
	Staff:	RS	
	Staff Initials:	UNK	
	Lead Agency:	Local Agency	
	Local Agency:	33000L	
	Hydr Basin #:	UPPER SANTA ANA VALL	
	Beneficial:	Not reported	
	Priority:	Not reported	
	Cleanup Fund Id:	Not reported	
	Work Suspended:	Not reported	
	Local Case Num:	Not reported	
	Case Number:	083301758T	
	Qty Leaked:	Not reported	
	Abate Method:	Excavate and Treat - remove contaminated soil and treat (includes	

MAP FINDINGS
FOCUS MAP 12

Map ID	Site	Database(s)	EPA ID Number
--------	------	-------------	---------------

LAS PLUMAS LUMBER CO. (Continued)

S101300619

spreading or land farming)
 MTBE Class: *
 Summary: Not reported

Cortese:
 Region: CORTESE
 Facility Addr2: 6464 33RD ST

438

**LAS PLUMAS LUMBER CO.
 6464 33RD ST
 RIVERSIDE, CA 92509**

**LUST S108723487
 N/A**

LUST:
 Region: STATE
 Status: Case Closed
 Chemical: Gasoline
 Local Case #: 91094
 Case Number: 083301758T
 Qty Leaked: Not reported
 Abate Method: Excavate and Treat - remove contaminated soil and treat (includes spreading or land farming)
 Case Type: Soil only
 Cross Street: Not reported
 Enf Type: Not reported
 Funding: Not reported
 How Discovered: Not reported
 How Stopped: Not reported
 Leak Cause: Not reported
 Leak Source: Not reported
 Global Id: T0606500224
 Stop Date: Not reported
 Confirm Leak: Not reported
 Workplan: 1991-01-20 00:00:00
 Prelim Assess: Not reported
 Pollution Char: Not reported
 Remed Plan: Not reported
 Remed Action: 1991-10-02 00:00:00
 Monitoring: Not reported
 Report Date: 1993-02-17 00:00:00
 Discover Date: Not reported
 Enforcement Dt: Not reported
 Release Date: 1991-02-20 00:00:00
 Review Date: 1991-01-20 00:00:00
 Enter Date: 1991-01-20 00:00:00
 MTBE Date: Not reported
 GW Qualifier: Not reported
 Soil Qualifier: Not reported
 Max MTBE GW ppb: Not reported
 Max MTBE Soil ppb: Not reported
 County: 33
 Org Name: Not reported
 Reg Board: Santa Ana Region
 Contact Person: Not reported
 Responsible Party: LAS PLUMAS LUMBER CO.
 RP Address: 6464 33RD STREET, RIVERSIDE, CA 92509
 Interim: Not reported
 Oversight Prgm: LUST

MAP FINDINGS
FOCUS MAP 12

Map ID	Site	Database(s)	EPA ID Number
	LAS PLUMAS LUMBER CO. (Continued)		S108723487
	MTBE Class: * MTBE Conc: 0 MTBE Fuel: 1 MTBE Tested: Site NOT Tested for MTBE.Includes Unknown and Not Analyzed. Staff: RS Staff Initials: SCB Lead Agency: Local Agency Local Agency: 33000L Hydr Basin #: UPPER SANTA ANA VALL Beneficial: Not reported Priority: Not reported Cleanup Fund Id: Not reported Work Suspended: Not reported Operator: CLARK TAYLOR Water System Name:Not reported Well Name: Not reported Distance To Lust: 0 Waste Discharge Global ID: Not reported Waste Disch Assigned Name: Not reported Summary: Not reported		
446	UPRR 6360 CANAL ST RUBIDOUX, CA 92509	HAZNET	S108223860 N/A
	HAZNET: Gepaid: CAC002589209 Contact: ROBERT BAVIER Telephone: 9153232366 Facility Addr2: Not reported Mailing Name: Not reported Mailing Address: 2015 S WILLOW ST Mailing City,St,Zip: BLOOMINGTON, CA 92316 Gen County: Riverside TSD EPA ID: CAT080033681 TSD County: Los Angeles Waste Category: Other organic solids Disposal Method: Disposal, Land Fill Tons: 1.5 Facility County: Not reported		
450	RECYCLING SERVICES CENTER TRT 6565 MISSION BLVD RIVERSIDE, CA 92509	SWRCY CA WDS	S106105133 N/A
	SWRCY: Certification Status: O Facility Phone Number: (951) 681-2525 Date facility became certified: 02/20/04 Date facility began operating: 04/01/04 Date facility ceased operating: Still operating Whether The Facility Is Grandfathered: Not reported Convenience Zone Where Faciltiy Located: 1689 Convenience Zone Where Faciltiy Located 2: 0 Convenience Zone Where Faciltiy Located 3: 0 Convenience Zone Where Faciltiy Located 4: 0		

MAP FINDINGS
FOCUS MAP 12

Map ID Site Database(s) EPA ID Number

RECYCLING SERVICES CENTER TRT (Continued)

S106105133

Convenience Zone Where Facility Located 5: 0
 Convenience Zone Where Facility Located 6: 0
 Convenience Zone Where Facility Located 7: 0
 Aluminum Beverage Containers Redeemed: AL
 Glass Beverage Containers Redeemed: GL
 Plastic Beverage Containers Redeemed: PL
 Other mat beverage containers redeemed: Not reported
 Refillable Beverage Containers Redeemed: Not reported

CA WDS:

Facility ID: Santa Ana River 331009066
 Facility Type: Not reported
 Facility Status: Active - Any facility with a continuous or seasonal discharge that is under Waste Discharge Requirements.
 NPDES Number: CAS000001 The 1st 2 characters designate the state. The remaining 7 are assigned by the Regional Board
 Subregion: 8
 Facility Telephone: Not reported
 Facility Contact: Not reported
 Agency Name: RECYCLING SERVICES CENTER TRT
 Agency Address: Not reported
 Agency City,St,Zip: 0
 Agency Contact: Not reported
 Agency Telephone: Not reported
 Agency Type: Not reported
 SIC Code: 0
 SIC Code 2: Not reported
 Primary Waste: Not reported
 Primary Waste Type: Not reported
 Secondary Waste: Not reported
 Secondary Waste Type: Not reported
 Design Flow: 0
 Baseline Flow: 0
 Reclamation: Not reported
 POTW: Not reported
 Treat To Water: Minor Threat to Water Quality. A violation of a regional board order should cause a relatively minor impairment of beneficial uses compared to a major or minor threat. Not: All nurds without a TTWQ will be considered a minor threat to water quality unless coded at a higher Level. A Zero (0) may be used to code those NURDS that are found to represent no threat to water quality.
 Complexity: Category C - Facilities having no waste treatment systems, such as cooling water dischargers or those who must comply through best management practices, facilities with passive waste treatment and disposal systems, such as septic systems with subsurface disposal, or dischargers having waste storage systems with land disposal such as dairy waste ponds.

MAP FINDINGS
FOCUS MAP 12

Map ID	Site	Database(s)	EPA ID Number
450	EJAY COMPONENTS INC 6471 MISSION BLVD RIVERSIDE, CA 92509	RCRA-SQG FINDS HAZNET LUST Cortese	1000439859 CAD088512223
	<p>RCRA-SQG:</p> <p>Date form received by agency: 09/01/1996</p> <p>Facility name: EJAY COMPONENTS INC</p> <p>Facility address: 6471 MISSION BLVD RIVERSIDE, CA 92509</p> <p>EPA ID: CAD088512223</p> <p>Contact: Not reported</p> <p>Contact address: Not reported</p> <p>Contact country: Not reported</p> <p>Contact telephone: Not reported</p> <p>Contact email: Not reported</p> <p>EPA Region: 09</p> <p>Land type: Facility is not located on Indian land. Additional information is not known.</p> <p>Classification: Small Small Quantity Generator</p> <p>Description: Handler: generates more than 100 and less than 1000 kg of hazardous waste during any calendar month and accumulates less than 6000 kg of hazardous waste at any time; or generates 100 kg or less of hazardous waste during any calendar month, and accumulates more than 1000 kg of hazardous waste at any time</p> <p>Owner/Operator Summary:</p> <p>Owner/operator name: NOT REQUIRED</p> <p>Owner/operator address: NOT REQUIRED NOT REQUIRED, ME 99999</p> <p>Owner/operator country: Not reported</p> <p>Owner/operator telephone: (415) 555-1212</p> <p>Legal status: Private</p> <p>Owner/Operator Type: Owner</p> <p>Owner/Op start date: Not reported</p> <p>Owner/Op end date: Not reported</p> <p>Owner/operator name: NOT REQUIRED</p> <p>Owner/operator address: NOT REQUIRED NOT REQUIRED, ME 99999</p> <p>Owner/operator country: Not reported</p> <p>Owner/operator telephone: (415) 555-1212</p> <p>Legal status: Private</p> <p>Owner/Operator Type: Operator</p> <p>Owner/Op start date: Not reported</p> <p>Owner/Op end date: Not reported</p> <p>Handler Activities Summary:</p> <p>U.S. importer of hazardous waste: Unknown</p> <p>Mixed waste (haz. and radioactive): Unknown</p> <p>Recycler of hazardous waste: No</p> <p>Transporter of hazardous waste: No</p> <p>Treater, storer or disposer of HW: No</p> <p>Underground injection activity: No</p> <p>On-site burner exemption: Unknown</p> <p>Furnace exemption: Unknown</p> <p>Used oil fuel burner: No</p>		

MAP FINDINGS
FOCUS MAP 12

Map ID Site Database(s) EPA ID Number

EJAY COMPONENTS INC (Continued)

1000439859

Used oil processor: No
User oil refiner: No
Used oil fuel marketer to burner: No
Used oil Specification marketer: No
Used oil transfer facility: No
Used oil transporter: No
Off-site waste receiver: Commercial status unknown

Historical Generators:

Date form received by agency: 09/05/1985
Facility name: EJAY COMPONENTS INC
Classification: Large Quantity Generator

Violation Status: No violations found

Evaluation Action Summary:

Evaluation date: 07/28/1991
Evaluation: COMPLIANCE EVALUATION INSPECTION ON-SITE
Area of violation: Not reported
Date achieved compliance: Not reported
Evaluation lead agency: State Contractor/Grantee

FINDS:

Other Pertinent Environmental Activity Identified at Site

California - Hazardous Waste Tracking System - Datamart

RCRAInfo is a national information system that supports the Resource Conservation and Recovery Act (RCRA) program through the tracking of events and activities related to facilities that generate, transport, and treat, store, or dispose of hazardous waste. RCRAInfo allows RCRA program staff to track the notification, permit, compliance, and corrective action activities required under RCRA.

HAZNET:

Gepaid: CAD088512223
Contact: LARRY CASTLEMAN
Telephone: 0000000000
Facility Addr2: Not reported
Mailing Name: Not reported
Mailing Address: 6471 MISSION BLVD
Mailing City,St,Zip: RIVERSIDE, CA 925090000
Gen County: Riverside
TSD EPA ID: CAT000613893
TSD County: Los Angeles
Waste Category: Aqueous solution with less than 10% total organic residues
Disposal Method: Transfer Station
Tons: 0.075
Facility County: Riverside

LUST:

Region: RIVERSIDE
Site Closed: Yes
Employee ID: 8
Facility ID: 91613

MAP FINDINGS
FOCUS MAP 12

Map ID	Site	Database(s)	EPA ID Number
	EJAY COMPONENTS INC (Continued)		1000439859
	Case Type: Soil only Status: 9		
	Cortese: Region: CORTESE Facility Addr2: Not reported		
450	E JAY COMPONENTS, INC 6471 MISSION BLVD RIVERSIDE, CA 92509	LUST	S108723459 N/A
	LUST: Region: STATE Status: Case Closed Chemical: Gasoline Local Case #: 91613 Case Number: 083301845T Qty Leaked: Not reported Abate Method: Not reported Case Type: Soil only Cross Street: GOLDENWEST Enf Type: Not reported Funding: Not reported How Discovered: Tank Closure How Stopped: Not reported Leak Cause: Corrosion Leak Source: Tank Global Id: T0606500234 Stop Date: 1991-06-07 00:00:00 Confirm Leak: Not reported Workplan: Not reported Prelim Assess: 1991-06-07 00:00:00 Pollution Char: Not reported Remed Plan: Not reported Remed Action: Not reported Monitoring: Not reported Report Date: 1993-02-17 00:00:00 Discover Date: 1991-06-07 00:00:00 Enforcement Dt: Not reported Release Date: 1991-07-11 00:00:00 Review Date: 1993-04-20 00:00:00 Enter Date: 1991-07-17 00:00:00 MTBE Date: Not reported GW Qualifier: Not reported Soil Qualifier: Not reported Max MTBE GW ppb: Not reported Max MTBE Soil ppb: Not reported County: 33 Org Name: Not reported Reg Board: Santa Ana Region Contact Person: Not reported Responsible Party: E JAY COMPONENTS, INC. RP Address: 6471 MISSION BOULEVARD RIV. CA 92509 Interim: Not reported Oversight Prgm: LUST MTBE Class: * MTBE Conc: 0		

MAP FINDINGS
FOCUS MAP 12

Map ID Site Database(s) EPA ID Number

E JAY COMPONENTS, INC (Continued)

S108723459

MTBE Fuel: 1
 MTBE Tested: Site NOT Tested for MTBE.Includes Unknown and Not Analyzed.
 Staff: VJB
 Staff Initials: UNK
 Lead Agency: Local Agency
 Local Agency: 33000L
 Hydr Basin #: UPPER SANTA ANA VALL
 Beneficial: Not reported
 Priority: Not reported
 Cleanup Fund Id: Not reported
 Work Suspended: Not reported
 Operator: ERROL F. BROWN
 Water System Name: Not reported
 Well Name: Not reported
 Distance To Lust: 0
 Waste Discharge Global ID: Not reported
 Waste Disch Assigned Name: Not reported
 Summary: Not reported

**450 MERCHANT METAL
 6466 MISSION BLVD
 RUBIDOUX, CA 92504**

**LUST S102433296
 N/A**

LUST:
 Region: 8
 Case Type: Soil only
 Cross Street: Not reported
 Enf Type: CLOS
 Funding: Not reported
 How Discovered: Tank Closure
 How Stopped: Not reported
 Leak Cause: UNK
 Leak Source: UNK
 Global ID: T0606500191
 How Stopped Date: 5/23/1990
 Review Date: Not reported
 Workplan: Not reported
 Prelim Assess: 6/14/1990
 Pollution Char: Not reported
 Remed Plan: Not reported
 Remed Action: Not reported
 Monitoring: Not reported
 Close Date: 7/13/1990
 Discover Date: 5/23/1990
 Enforcement Date: 1/1/1965
 Review Date: Not reported
 Enter Date: 6/7/1990
 MTBE Date: Not reported
 GW Qualifies: Not reported
 Soil Qualifies: Not reported
 Max MTBE GW: Not reported
 Max MTBE Soil: Not reported
 County: Riverside
 Operator: Not reported
 Regional Board: 08
 Facility Status: Case Closed
 Substance: 8006619
 Facility Contact: Not reported

MAP FINDINGS
FOCUS MAP 12

Map ID Site Database(s) EPA ID Number

MERCHANT METAL (Continued)

S102433296

Interim: Not reported
 Oversight Program: LUST
 Latitude: 34.006669
 Longitude: -117.4272214
 MTBE Concentration: 0
 MTBE Fuel: 1
 MTBE Tested: NT
 Staff: PAH
 Staff Initials: UNK
 Lead Agency: Local Agency
 Local Agency: 33000L
 Hydr Basin #: UPPER SANTA ANA VALL
 Beneficial: Not reported
 Priority: Not reported
 Cleanup Fund Id: Not reported
 Work Suspended: Not reported
 Local Case Num: Not reported
 Case Number: 083301561T
 Qty Leaked: Not reported
 Abate Method: Not reported
 MTBE Class: *
 Summary: Not reported

450

**MERCHANT METAL
6466 MISSION BLVD
RIVERSIDE, CA 92504**

**LUST S108723495
N/A**

LUST:

Region: STATE
 Status: Case Closed
 Chemical: Gasoline
 Local Case #: 90524
 Case Number: 083301561T
 Qty Leaked: Not reported
 Abate Method: Not reported
 Case Type: Soil only
 Cross Street: Not reported
 Enf Type: Not reported
 Funding: CLOS
 How Discovered: Tank Closure
 How Stopped: Not reported
 Leak Cause: UNK
 Leak Source: UNK
 Global Id: T0606500191
 Stop Date: 1990-05-23 00:00:00
 Confirm Leak: Not reported
 Workplan: Not reported
 Prelim Assess: 1990-06-14 00:00:00
 Pollution Char: Not reported
 Remed Plan: Not reported
 Remed Action: Not reported
 Monitoring: Not reported
 Report Date: 1990-07-13 00:00:00
 Discover Date: 1990-05-23 00:00:00
 Enforcement Dt: 1965-01-01 00:00:00
 Release Date: 1990-06-12 00:00:00
 Review Date: Not reported
 Enter Date: 1990-06-07 00:00:00

MAP FINDINGS
FOCUS MAP 12

Map ID Site Database(s) EPA ID Number

MERCHANT METAL (Continued)

S108723495

MTBE Date: Not reported
 GW Qualifier: Not reported
 Soil Qualifier: Not reported
 Max MTBE GW ppb: Not reported
 Max MTBE Soil ppb: Not reported
 County: 33
 Org Name: Not reported
 Reg Board: Santa Ana Region
 Contact Person: Not reported
 Responsible Party: JANICE LOOMIS
 RP Address: 16435 TAMRA, RIVERSIDE, CA 92504
 Interim: Not reported
 Oversight Prgm: LUST
 MTBE Class: *
 MTBE Conc: 0
 MTBE Fuel: 1
 MTBE Tested: Site NOT Tested for MTBE.Includes Unknown and Not Analyzed.
 Staff: PAH
 Staff Initials: UNK
 Lead Agency: Local Agency
 Local Agency: 33000L
 Hydr Basin #: UPPER SANTA ANA VALL
 Beneficial: Not reported
 Priority: Not reported
 Cleanup Fund Id: Not reported
 Work Suspended: Not reported
 Operator: Not reported
 Water System Name: Not reported
 Well Name: Not reported
 Distance To Lust: 0
 Waste Discharge Global ID: Not reported
 Waste Disch Assigned Name: Not reported
 Summary: Not reported

450

**MERCHANT METAL
 6466 MISSION
 RIVERSIDE, CA 92509**

**LUST S103820828
 Cortese N/A**

LUST:
 Region: RIVERSIDE
 Site Closed: Yes
 Employee ID: 7
 Facility ID: 90524
 Case Type: Soil only
 Status: 9

Cortese:
 Region: CORTESE
 Facility Addr2: Not reported

MAP FINDINGS
FOCUS MAP 12

Map ID	Site	Database(s)	EPA ID Number
456	E JAY COMPONENTS, INC 6471 MISSION BLVD RUBIDOUX, CA 92509	LUST	S102429023 N/A
	LUST:		
	Region:	8	
	Case Type:	Soil only	
	Cross Street:	GOLDENWEST	
	Enf Type:	Not reported	
	Funding:	Not reported	
	How Discovered:	Tank Closure	
	How Stopped:	Not reported	
	Leak Cause:	Corrosion	
	Leak Source:	Tank	
	Global ID:	T0606500234	
	How Stopped Date:	6/7/1991	
	Review Date:	Not reported	
	Workplan:	Not reported	
	Prelim Assess:	6/7/1991	
	Pollution Char:	Not reported	
	Remed Plan:	Not reported	
	Remed Action:	Not reported	
	Monitoring:	Not reported	
	Close Date:	2/17/1993	
	Discover Date:	6/7/1991	
	Enforcement Date:	Not reported	
	Review Date:	4/20/1993	
	Enter Date:	7/17/1991	
	MTBE Date:	Not reported	
	GW Qualifies:	Not reported	
	Soil Qualifies:	Not reported	
	Max MTBE GW:	Not reported	
	Max MTBE Soil:	Not reported	
	County:	Riverside	
	Operator:	Not reported	
	Regional Board:	08	
	Facility Status:	Case Closed	
	Substance:	8006619	
	Facility Contact:	Not reported	
	Interim:	Not reported	
	Oversite Program:	LUST	
	Latitude:	34.007095	
	Longitude:	-117.4271764	
	MTBE Concentration:	0	
	MTBE Fuel:	1	
	MTBE Tested:	NT	
	Staff:	VJJ	
	Staff Initials:	UNK	
	Lead Agency:	Local Agency	
	Local Agency:	33000L	
	Hydr Basin #:	UPPER SANTA ANA VALL	
	Beneficial:	Not reported	
	Priority:	Not reported	
	Cleanup Fund Id:	Not reported	
	Work Suspended:	Not reported	
	Local Case Num:	Not reported	
	Case Number:	083301845T	
	Qty Leaked:	Not reported	
	Abate Method:	Not reported	

MAP FINDINGS
FOCUS MAP 12

Map ID	Site	Database(s)	EPA ID Number
	E JAY COMPONENTS, INC (Continued)		S102429023
	MTBE Class: *		
	Summary: Not reported		
456	3857 STOBBS WAY RUBIDOUX, CA 92509	CDL	S107533510 N/A
	CDL:		
	Facility ID: 199903013		
	Date: 1999-03-03 00:00:00		
	Lab Type: Illegal Drug Lab (L) - location where an illegal drug lab was operated or drug lab equipment and/or materials were stored.		
463	PUBLIC STORAGE #00408 6379 MISSION BLVD RIVERSIDE, CA 92509	HAZNET	S102795632 N/A
	HAZNET:		
	Gepaid: CAC000882448		
	Contact: PUBLIC STORAGE		
	Telephone: 0000000000		
	Facility Addr2: Not reported		
	Mailing Name: Not reported		
	Mailing Address: P O BOX 25050		
	Mailing City,St,Zip: GLENDALE, CA 912215050		
	Gen County: Riverside		
	TSD EPA ID: CAD044429835		
	TSD County: Los Angeles		
	Waste Category: Waste oil and mixed oil		
	Disposal Method: Treatment, Incineration		
	Tons: .0834		
	Facility County: Riverside		
463	ARCO #100795 6310 MISSION BLVD RIVERSIDE, CA 92509	CA FID UST SWEEPS UST	S101589835 N/A
	CA FID UST:		
	Facility ID: 33000231		
	Regulated By: UTNKA		
	Regulated ID: Not reported		
	Cortese Code: Not reported		
	SIC Code: Not reported		
	Facility Phone: 7143693204		
	Mail To: Not reported		
	Mailing Address: 1111 BAGBY		
	Mailing Address 2: Not reported		
	Mailing City,St,Zip: RIVERSIDE 92509		
	Contact: Not reported		
	Contact Phone: Not reported		
	DUNs Number: Not reported		
	NPDES Number: Not reported		
	EPA ID: Not reported		
	Comments: Not reported		
	Status: Active		

MAP FINDINGS
FOCUS MAP 12

Map ID Site Database(s) EPA ID Number

ARCO #100795 (Continued)

S101589835

SWEEPS UST:

Status: A
Comp Number: 13389
Number: 1
Board Of Equalization: Not reported
Ref Date: 10-19-92
Act Date: 10-19-92
Created Date: 07-12-90
Tank Status: A
Owner Tank Id: Not reported
Swrcb Tank Id: 33-000-013389-000004
Actv Date: 10-19-92
Capacity: 10000
Tank Use: M.V. FUEL
Stg: P
Content: REG UNLEADED
Number Of Tanks: 3

Status: A
Comp Number: 13389
Number: 1
Board Of Equalization: Not reported
Ref Date: 10-19-92
Act Date: 10-19-92
Created Date: 07-12-90
Tank Status: A
Owner Tank Id: Not reported
Swrcb Tank Id: 33-000-013389-000005
Actv Date: 10-19-92
Capacity: 10000
Tank Use: M.V. FUEL
Stg: P
Content: REG UNLEADED
Number Of Tanks: Not reported

Status: A
Comp Number: 13389
Number: 1
Board Of Equalization: Not reported
Ref Date: 10-19-92
Act Date: 10-19-92
Created Date: 07-12-90
Tank Status: A
Owner Tank Id: Not reported
Swrcb Tank Id: 33-000-013389-000006
Actv Date: 10-19-92
Capacity: 10000
Tank Use: M.V. FUEL
Stg: P
Content: LEADED
Number Of Tanks: Not reported

MAP FINDINGS
FOCUS MAP 12

Map ID	Site	Database(s)	EPA ID Number
463	EZ SERVE STATION 6310 MISSION BLVD RUBIDOUX, CA 92509	FINDS	1007218385 110016739500
	<p>FINDS: Other Pertinent Environmental Activity Identified at Site</p> <p>California - Hazardous Waste Tracking System - Datamart</p> <p>RCRAInfo is a national information system that supports the Resource Conservation and Recovery Act (RCRA) program through the tracking of events and activities related to facilities that generate, transport, and treat, store, or dispose of hazardous waste. RCRAInfo allows RCRA program staff to track the notification, permit, compliance, and corrective action activities required under RCRA.</p>		
463	SHELL STATION #128 6310 MISSION BLVD RUBIDOUX, CA 92509	HIST UST	U001576606 N/A
	<p>HIST UST:</p> <p>Region: STATE Facility ID: 00000013389 Facility Type: Gas Station Other Type: Not reported Total Tanks: 0004 Contact Name: QWIK KORNER DELI (MATT MYERS) Telephone: 7143693204 Owner Name: E-Z SERVE OF CALIFORNIA, INC. Owner Address: P.O. BOX 3550 Owner City,St,Zip: ONTARIO, CA 91761</p> <p>Tank Num: 001 Container Num: 1 Year Installed: Not reported Tank Capacity: 00010000 Tank Used for: PRODUCT Type of Fuel: REGULAR Tank Construction: 1/4 inches Leak Detection: Stock Inventor, None</p> <p>Tank Num: 002 Container Num: 2 Year Installed: Not reported Tank Capacity: 00010000 Tank Used for: PRODUCT Type of Fuel: UNLEADED Tank Construction: 1/4 inches Leak Detection: Stock Inventor, None</p> <p>Tank Num: 003 Container Num: 3 Year Installed: Not reported Tank Capacity: 00010000 Tank Used for: PRODUCT Type of Fuel: PREMIUM Tank Construction: 1/4 inches Leak Detection: Stock Inventor, None</p>		

MAP FINDINGS
FOCUS MAP 12

Map ID	Site	Database(s)	EPA ID Number
	<p>SHELL STATION #128 (Continued)</p> <p>Tank Num: 004 Container Num: 4 Year Installed: Not reported Tank Capacity: 00000550 Tank Used for: WASTE Type of Fuel: WASTE OIL Tank Construction: 12 gauge Leak Detection: Stock Inventor, None</p>		U001576606
463	<p>ARCO #100795 / HARKEN MARKETING 6310 MISSION BLVD RIVERSIDE, CA</p> <p>LUST: Region: RIVERSIDE Site Closed: Referred to Water Board Employee ID: 37 Facility ID: 89783 Case Type: Drinking Water Aquifer affected Status: 9</p>	LUST	S104970755 N/A
463	<p>EZ SERVE STATION 6310 MISSION BLVD RUBIDOUX, CA 92509</p> <p>RCRA-SQG: Date form received by agency: 01/15/2004 Facility name: EZ SERVE STATION Facility address: 6310 MISSION BLVD RUBIDOUX, CA 92509-4123 EPA ID: CAR000150177 Mailing address: 5910 COURTLAND DR RIVERSIDE, CA 92506 Contact: G C POOLEY Contact address: 5910 COURTLAND DR RIVERSIDE, CA 92506 Contact country: US Contact telephone: 909-684-5193 Contact email: Not reported EPA Region: 09 Classification: Small Small Quantity Generator Description: Handler: generates more than 100 and less than 1000 kg of hazardous waste during any calendar month and accumulates less than 6000 kg of hazardous waste at any time; or generates 100 kg or less of hazardous waste during any calendar month, and accumulates more than 1000 kg of hazardous waste at any time</p> <p>Owner/Operator Summary: Owner/operator name: G CLINTON POOLEY Owner/operator address: Not reported Not reported Owner/operator country: US Owner/operator telephone: Not reported Legal status: Private Owner/Operator Type: Owner Owner/Op start date: 01/01/1985</p>	RCRA-SQG HAZNET	1007117609 CAR000150177

MAP FINDINGS
FOCUS MAP 12

Map ID Site Database(s) EPA ID Number

EZ SERVE STATION (Continued)

1007117609

Owner/Op end date: Not reported

Owner/operator name: ZOHURA CORP

Owner/operator address: Not reported
Not reported

Owner/operator country: US

Owner/operator telephone: Not reported

Legal status: Private

Owner/Operator Type: Operator

Owner/Op start date: 01/01/1994

Owner/Op end date: Not reported

Handler Activities Summary:

U.S. importer of hazardous waste: No

Mixed waste (haz. and radioactive): No

Recycler of hazardous waste: No

Transporter of hazardous waste: No

Treater, storer or disposer of HW: No

Underground injection activity: No

On-site burner exemption: No

Furnace exemption: No

Used oil fuel burner: No

Used oil processor: No

User oil refiner: No

Used oil fuel marketer to burner: No

Used oil Specification marketer: No

Used oil transfer facility: No

Used oil transporter: No

Off-site waste receiver: Commercial status unknown

Historical Generators:

Date form received by agency: 01/15/2004

Facility name: EZ SERVE STATION

Classification: Small Quantity Generator

Hazardous Waste Summary:

Waste code: D001

Waste name: IGNITABLE HAZARDOUS WASTES ARE THOSE WASTES WHICH HAVE A FLASHPOINT OF LESS THAN 140 DEGREES FAHRENHEIT AS DETERMINED BY A PENSKEY-MARTENS CLOSED CUP FLASH POINT TESTER. ANOTHER METHOD OF DETERMINING THE FLASH POINT OF A WASTE IS TO REVIEW THE MATERIAL SAFETY DATA SHEET, WHICH CAN BE OBTAINED FROM THE MANUFACTURER OR DISTRIBUTOR OF THE MATERIAL. LACQUER THINNER IS AN EXAMPLE OF A COMMONLY USED SOLVENT WHICH WOULD BE CONSIDERED AS IGNITABLE HAZARDOUS WASTE.

Violation Status: No violations found

HAZNET:

Gepaid: CAR000150177

Contact: CLINT POOLEY - OWNER

Telephone: 9516845193

Facility Addr2: Not reported

Mailing Name: Not reported

Mailing Address: 5910 COURTLAND DR

Mailing City,St,Zip: RIVERSIDE, CA 925060000

Gen County: Riverside

MAP FINDINGS
FOCUS MAP 12

Map ID	Site	Database(s)	EPA ID Number
--------	------	-------------	---------------

EZ SERVE STATION (Continued)

1007117609

TSD EPA ID: CAD008252405
TSD County: Los Angeles
Waste Category: Aqueous solution with 10% or more total organic residues
Disposal Method: Recycler
Tons: 0.37
Facility County: Not reported

**463 ARCO #100795 HARKEN MARKETING EZ SERVE/ ARCO #1007
6310 MISSION BLVD
RIVERSIDE, CA 92509**

**LUST S108723412
N/A**

LUST:

Region: STATE
Status: Preliminary site assessment underway
Chemical: Gasoline
Local Case #: 89783
Case Number: 083301025T
Qty Leaked: Not reported
Abate Method: Not reported
Case Type: Drinking Water Aquifer affected
Cross Street: OPAL
Enf Type: S
Funding: TC
How Discovered: OM
How Stopped: Not reported
Leak Cause: Corrosion
Leak Source: Piping
Global Id: T0606500100
Stop Date: 1989-06-22 00:00:00
Confirm Leak: 1989-08-22 00:00:00
Workplan: 1993-05-04 00:00:00
Prelim Assess: 1965-01-01 00:00:00
Pollution Char: 2005-09-08 00:00:00
Remed Plan: Not reported
Remed Action: 2007-05-10 00:00:00
Monitoring: Not reported
Report Date: Not reported
Discover Date: 1989-06-22 00:00:00
Enforcement Dt: Not reported
Release Date: 1989-08-22 00:00:00
Review Date: 1997-06-18 00:00:00
Enter Date: 1988-09-26 00:00:00
MTBE Date: 2006-02-16 00:00:00
GW Qualifier: =
Soil Qualifier: Not reported
Max MTBE GW ppb: 620 (MAX)
Max MTBE Soil ppb: Not reported
County: 33
Org Name: Not reported
Reg Board: Santa Ana Region
Contact Person: Not reported
Responsible Party: HARKEN MARKETING CO. OF CALIF.
RP Address: 4150 LATHAM STREET, STE A, RIVERSIDE, CA 92501
Interim: Not reported
Oversight Prgm: LUST
MTBE Class: *
MTBE Conc: 11
MTBE Fuel: 1

MAP FINDINGS
FOCUS MAP 12

Map ID	Site	Database(s)	EPA ID Number
	ARCO #100795 HARKEN MARKETING EZ SERVE/ ARCO #1007 (Continued)		S108723412
	MTBE Tested: MTBE Detected. Site tested for MTBE and MTBE detected Staff: NOM Staff Initials: UNK Lead Agency: Regional Board Local Agency: 33000L Hydr Basin #: UPPER SANTA ANA VALL Beneficial: Not reported Priority: Not reported Cleanup Fund Id: Not reported Work Suspended: Not reported Operator: SHAHZAD HAIDER KHAN Water System Name: Not reported Well Name: Not reported Distance To Lust: 0 Waste Discharge Global ID: Not reported Waste Disch Assigned Name: Not reported Summary: Not reported		
463	EZ FOOD MART 6310 MISSION BLVD RIVERSIDE, CA 92509	UST	U003096145 N/A
	UST: Local Agency: 33000 Facility ID: 297 UST: Region: RIVERSIDE Total Tanks: 2		
463	E-Z SERVE/ ARCO #100795 6310 MISSION BLVD RUBIDOUX, CA 92509	Notify 65 HAZNET LUST Cortese	S100179235 N/A
	Notify 65: Date Reported: Not reported Staff Initials: Not reported Board File Number: Not reported Facility Type: Not reported Discharge Date: Not reported Incident Description: 90047 HAZNET: Gepaid: CAC002568615 Contact: IJAZ KHAN Telephone: 9092427474 Facility Addr2: Not reported Mailing Name: Not reported Mailing Address: 6310 MISSION BLVD Mailing City,St,Zip: RUBIDOUX, CA 925090000 Gen County: Riverside TSD EPA ID: CAD028409019 TSD County: Riverside Waste Category: Tank bottom waste		

MAP FINDINGS
FOCUS MAP 12

Map ID Site Database(s) EPA ID Number

E-Z SERVE/ ARCO #100795 (Continued)

S100179235

Disposal Method: Treatment, Tank
Tons: 2.08
Facility County: Riverside

LUST:

Region: 8
Case Type: Soil only
Cross Street: OPAL
Enf Type: MRP
Funding: State
How Discovered: OM
How Stopped: Not reported
Leak Cause: Corrosion
Leak Source: Piping
Global ID: T0606500100
How Stopped Date: 6/22/1989
Review Date: 8/22/1989
Workplan: 5/4/1993
Prelim Assess: 1/1/1965
Pollution Char: Not reported
Remed Plan: Not reported
Remed Action: Not reported
Monitoring: Not reported
Close Date: Not reported
Discover Date: 6/22/1989
Enforcement Date: Not reported
Review Date: 6/18/1997
Enter Date: 9/26/1988
MTBE Date: 9/22/2004
GW Qualifies: =
Soil Qualifies: =
Max MTBE GW: 250
Max MTBE Soil: 57
County: Riverside
Operator: Not reported
Regional Board: 08
Facility Status: Preliminary site assessment underway
Substance: 8006619
Facility Contact: Not reported
Interim: Not reported
Oversite Program: LUST
Latitude: 34.0049301
Longitude: -117.4237623
MTBE Concentration: 0
MTBE Fuel: 1
MTBE Tested: YES
Staff: NOM
Staff Initials: UNK
Lead Agency: Local Agency
Local Agency: 33000L
Hydr Basin #: UPPER SANTA ANA VALL
Beneficial: Not reported
Priority: Not reported
Cleanup Fund Id: Not reported
Work Suspended: Not reported
Local Case Num: 89783
Case Number: 083301025T

MAP FINDINGS
FOCUS MAP 12

Map ID	Site	Database(s)	EPA ID Number
--------	------	-------------	---------------

E-Z SERVE/ ARCO #100795 (Continued)

S100179235

Qty Leaked: Not reported
Abate Method: Not reported
MTBE Class: *
Summary: Not reported

Cortese:
Region: CORTESE
Facility Addr2: 6310 MISSION BLVD

463

**BROTHERS AUTO CENTER
6333 MISSION BLVD STE A
RUBIDOUX, CA 92509**

**HAZNET S100856926
N/A**

HAZNET:
Gepaid: CAL000107879
Contact: PABLO RANGEL/F FERNANDEZ
Telephone: 0000000000
Facility Addr2: Not reported
Mailing Name: Not reported
Mailing Address: 6333 MISSION BLVD STE A
Mailing City,St,Zip: RIVERSIDE, CA 925090000
Gen County: Riverside
TSD EPA ID: CAD089446710
TSD County: Los Angeles
Waste Category: Unspecified oil-containing waste
Disposal Method: Transfer Station
Tons: .4587
Facility County: Riverside

Gepaid: CAL000107879
Contact: PABLO RANGEL/F FERNANDEZ
Telephone: 0000000000
Facility Addr2: Not reported
Mailing Name: Not reported
Mailing Address: 6333 MISSION BLVD STE A
Mailing City,St,Zip: RIVERSIDE, CA 925090000
Gen County: Riverside
TSD EPA ID: CAD000088252
TSD County: Los Angeles
Waste Category: Unspecified oil-containing waste
Disposal Method: Transfer Station
Tons: .5000
Facility County: Riverside

Gepaid: CAL000107879
Contact: PABLO RANGEL/F FERNANDEZ
Telephone: 0000000000
Facility Addr2: Not reported
Mailing Name: Not reported
Mailing Address: 6333 MISSION BLVD STE A
Mailing City,St,Zip: RIVERSIDE, CA 925090000
Gen County: Riverside
TSD EPA ID: CAD089446710
TSD County: Los Angeles
Waste Category: Unspecified oil-containing waste
Disposal Method: Transfer Station
Tons: 1.6680

MAP FINDINGS
FOCUS MAP 12

Map ID Site Database(s) EPA ID Number

BROTHERS AUTO CENTER (Continued)

S100856926

Facility County: Riverside

Gepaid: CAL000107879
Contact: PABLO RANGEL/F FERNANDEZ
Telephone: 0000000000
Facility Addr2: Not reported
Mailing Name: Not reported
Mailing Address: 6333 MISSION BLVD STE A
Mailing City,St,Zip: RIVERSIDE, CA 925090000
Gen County: Riverside
TSD EPA ID: CAD089446710
TSD County: Los Angeles
Waste Category: Other organic solids
Disposal Method: Transfer Station
Tons: .1750
Facility County: Riverside

Gepaid: CAL000107879
Contact: PABLO RANGEL
Telephone: 9099841202
Facility Addr2: Not reported
Mailing Name: Not reported
Mailing Address: 6333 MISSION BLVD STE A
Mailing City,St,Zip: RIVERSIDE, CA 925090000
Gen County: Riverside
TSD EPA ID: Not reported
TSD County: Los Angeles
Waste Category: Unspecified sludge waste
Disposal Method: Recycler
Tons: 0.45
Facility County: Not reported

[Click this hyperlink](#) while viewing on your computer to access
10 additional CA_HAZNET: record(s) in the EDR Site Report.

**463 CIRCLE K STORES INC STATION #05203
6290 MISSION
RUBIDOUX, CA 92509**

**HAZNET S103956450
N/A**

HAZNET:
Gepaid: CAL000139613
Contact: TOSCO MARKETING
Telephone: 6027284180
Facility Addr2: Not reported
Mailing Name: Not reported
Mailing Address: P O BOX 52085
Mailing City,St,Zip: PHOENIX, AZ 850722085
Gen County: Riverside
TSD EPA ID: CAT080013352
TSD County: Los Angeles
Waste Category: Waste oil and mixed oil
Disposal Method: Recycler
Tons: .8340
Facility County: Riverside

Gepaid: CAL000139613
Contact: HAZMAT SPECIALIST
Telephone: 6027284180

MAP FINDINGS
FOCUS MAP 12

Map ID	Site	Database(s)	EPA ID Number
--------	------	-------------	---------------

CIRCLE K STORES INC STATION #05203 (Continued)

S103956450

Facility Addr2: Not reported
Mailing Name: Not reported
Mailing Address: PO BOX 52085
Mailing City,St,Zip: PHOENIX, AZ 850722085
Gen County: Riverside
TSD EPA ID: Not reported
TSD County: Los Angeles
Waste Category: Unspecified aqueous solution
Disposal Method: Transfer Station
Tons: 0.22
Facility County: Not reported

463

**CIRCLE K STORES INC 2705203
6290 MISSION BLVD
RUBIDOUX, CA 92509**

HAZNET

**S108201644
N/A**

HAZNET:

Gepaid: CAL000278680
Contact: MICHELLE WILSON
Telephone: 9092705193
Facility Addr2: Not reported
Mailing Name: Not reported
Mailing Address: 495 E RINCON ST STE 150
Mailing City,St,Zip: CORONA, CA 928791365
Gen County: Riverside
TSD EPA ID: CAD982444481
TSD County: San Bernardino
Waste Category: Other organic solids
Disposal Method: Recycler
Tons: 0.01
Facility County: Not reported

Gepaid: CAL000278680
Contact: MICHELLE WILSON
Telephone: 9092705193
Facility Addr2: Not reported
Mailing Name: Not reported
Mailing Address: 495 E RINCON ST STE 150
Mailing City,St,Zip: CORONA, CA 928791365
Gen County: Riverside
TSD EPA ID: CAD982444481
TSD County: San Bernardino
Waste Category: Other organic solids
Disposal Method: Recycler
Tons: 0.01
Facility County: Not reported

Gepaid: CAL000278680
Contact: RICH GOSSETT
Telephone: 9092705193
Facility Addr2: Not reported
Mailing Name: Not reported
Mailing Address: 495 E RINCON ST STE 150
Mailing City,St,Zip: CORONA, CA 928791365
Gen County: Riverside
TSD EPA ID: CAD982444481
TSD County: San Bernardino
Waste Category: Other organic solids

MAP FINDINGS
FOCUS MAP 12

Map ID	Site	Database(s)	EPA ID Number
--------	------	-------------	---------------

CIRCLE K STORES INC 2705203 (Continued)

S108201644

Disposal Method: H14
Tons: 0.02
Facility County: Riverside

463

**STOP N GO #40
6290 MISSION BLVD
RIVERSIDE, CA 92509**

**CA FID UST S101590285
SWEEPS UST N/A**

CA FID UST:

Facility ID: 33006960
Regulated By: UTNKA
Regulated ID: Not reported
Cortese Code: Not reported
SIC Code: Not reported
Facility Phone: 7145278810
Mail To: Not reported
Mailing Address: 1385 KNOLLWOOD CIR
Mailing Address 2: Not reported
Mailing City,St,Zip: RIVERSIDE 92509
Contact: Not reported
Contact Phone: Not reported
DUNs Number: Not reported
NPDES Number: Not reported
EPA ID: Not reported
Comments: Not reported
Status: Active

SWEEPS UST:

Status: A
Comp Number: 29496
Number: 1
Board Of Equalization: 44-002597
Ref Date: 11-19-92
Act Date: 11-19-92
Created Date: 05-12-89
Tank Status: A
Owner Tank Id: 001467
Swrcb Tank Id: 33-000-029496-000001
Actv Date: 11-19-92
Capacity: 10000
Tank Use: M.V. FUEL
Stg: P
Content: REG UNLEADED
Number Of Tanks: 3

Status: A
Comp Number: 29496
Number: 1
Board Of Equalization: 44-002597
Ref Date: 11-19-92
Act Date: 11-19-92
Created Date: 05-12-89
Tank Status: A
Owner Tank Id: 001467
Swrcb Tank Id: 33-000-029496-000002
Actv Date: 11-19-92
Capacity: 10000

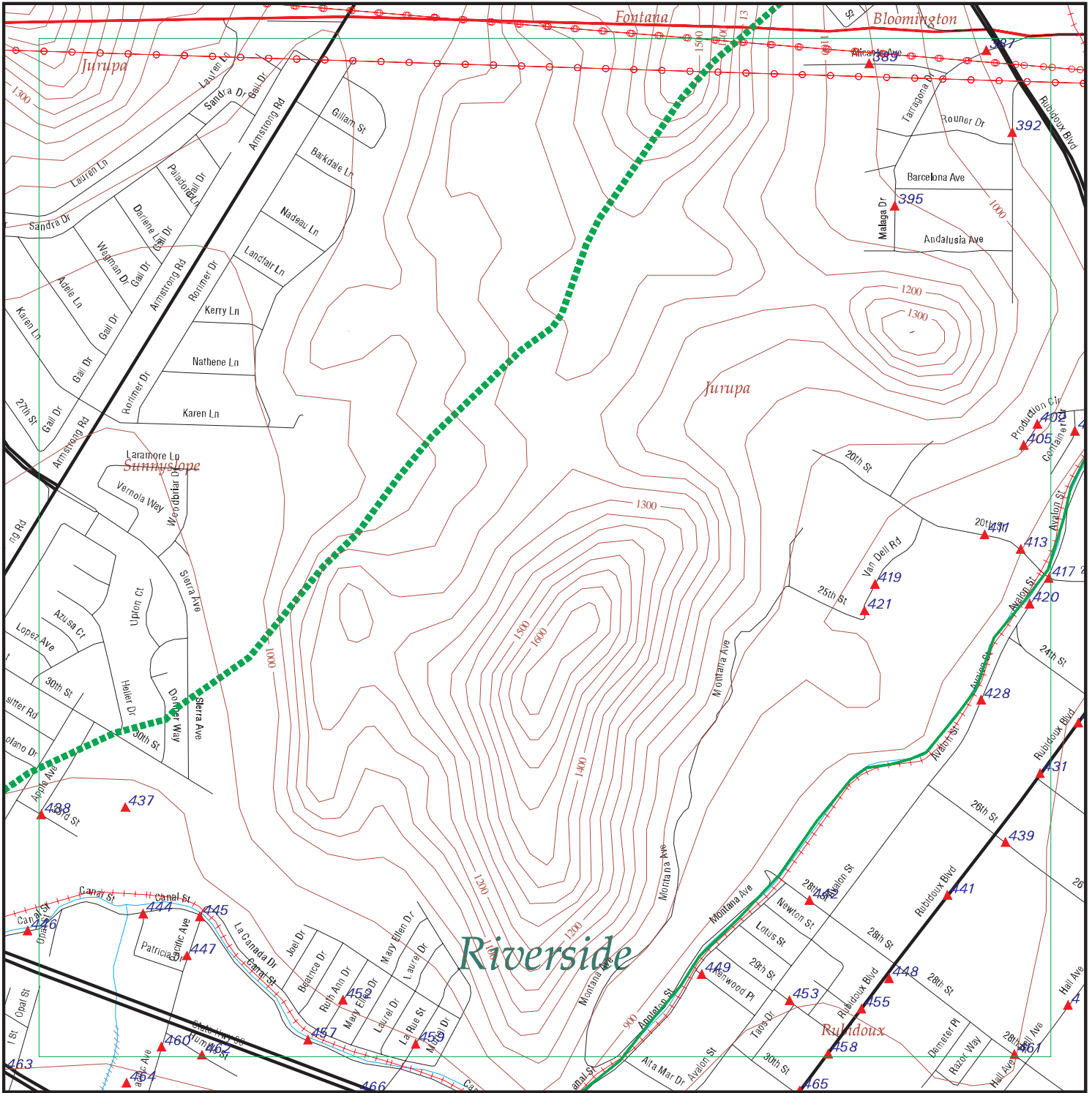
MAP FINDINGS
FOCUS MAP 12

Map ID	Site	Database(s)	EPA ID Number
	<p>STOP N GO #40 (Continued)</p> <p>Tank Use: M.V. FUEL Stg: P Content: LEADED Number Of Tanks: Not reported</p> <p>Status: A Comp Number: 29496 Number: 1 Board Of Equalization: 44-002597 Ref Date: 11-19-92 Act Date: 11-19-92 Created Date: 05-12-89 Tank Status: A Owner Tank Id: 001467 Swrcb Tank Id: 33-000-029496-000003 Actv Date: 11-19-92 Capacity: 10000 Tank Use: M.V. FUEL Stg: P Content: REG UNLEADED Number Of Tanks: Not reported</p>		S101590285
463	<p>CIRCLE K #5203 6290 MISSION BLVD RIVERSIDE, CA 92509</p> <p>UST: Local Agency: 33000 Facility ID: 81575</p> <p>UST: Region: RIVERSIDE Total Tanks: 3</p>	UST	U003096107 N/A
463	<p>ERNIES RADIATOR 6333 MISSION BLVD STE B RIVERSIDE, CA 92509</p> <p>HAZNET: Gepaid: CAL000082249 Contact: EWER MICHAEL BRUCE Telephone: 0000000000 Facility Addr2: Not reported Mailing Name: Not reported Mailing Address: 6333 MISSION BLVD STE B Mailing City,St,Zip: RIVERSIDE, CA 925090000 Gen County: Riverside TSD EPA ID: CAD008252405 TSD County: Los Angeles Waste Category: Other organic solids Disposal Method: Treatment, Incineration Tons: .0250 Facility County: Riverside</p>	HAZNET	S102815923 N/A

FOCUS MAP 12 ORPHAN SUMMARY

City	EDR ID	Site Name	Site Address	Zip	Database(s)
BURBANK	S108206763	FEDERAL AVIATION	39500 NATIONAL TRAILS HWY BLD 5	92337	HAZNET
FONTANA	S103621310	INTOWN PROPERTIES, INC.	10479 EL CAMINO PL	92337	HAZNET
FONTANA	S107142285	UNION PACIFIC RAILROAD	200FT N INTRSCN SANTA ANA/LIVE OAK	92337	HAZNET
FONTANA	S107148484	RYKO PLASTIC PRODUCTS INC	12903 JURUPA AVE UNIT A	92337	HAZNET
FONTANA	S108240229	JACK IN THE BOX #5376	11285 SIERRA AVE	92337	San Bern. Co. Permit
FONTANA	S108541151	PALM CLEANERS	11251 SIERRA AVE # 2A	92337	DRYCLEANERS
GLEN AVON	S103442690	STATE OF CALIFORNIA-STRINGFELL	NORTH END OF PYRITE ROAD	92509	WMUDS/SWAT
GLEN AVON	S103659112	FRANK SCHWARTZ	4278 FORMOSA	92509	HAZNET, CDL
GLEN AVON	S108219666	SANT DEVELOPMENT	7413 JURUPA RD	92509	HAZNET
GLEN AVON	1006805292	SHELL SERVICE STATION	10171 MISSION / HWY 60	92509	RCRA-SQG, FINDS, HAZNET
GLEN AVON	S103943665	CIRCLE K #0357	9961 MISSION BLVD	92509	LUST, Cortese
GLEN AVON	S105126852	SHELL	10171 MISSION/HWY 60	92509	HAZNET
PALA	S105087713	VADNAIS CORPORATION	11154 HWY 76	92509	HAZNET
RIVERSIDE	S108203848	COUNTY OF RIVERSIDE	5285,5293,5246,5253	92509	HAZNET
RIVERSIDE	S108743977	CALTRANS DIST 8 CONSTRUCTION/EA08-354804	RTE 60 EB/WB PM 0.5-6.9	92509	HAZNET
RIVERSIDE	S106084404	1X TEXAS MINING COMPANY/RIVERSIDE DIV	2157 AVALON	92509	HAZNET, EMI
RIVERSIDE	S103442661	RIVERSIDE SAND COMPANY DISPOSAL	6800 BLOCK OF VAN BUREN	92509	WMUDS/SWAT
RIVERSIDE	S103679090	JURUPA MIDDLE SCHOOL	JURUPA MIDDLE SCHOOL	92509	HAZNET
RIVERSIDE	S108212508	LOS AMIGOS BODY SHOP	8864 JURUPA ROAD BLDG 3	92509	HAZNET
RIVERSIDE	S107147153	MISSION DENTAL CENTER	8992 MISSION BLVD STE A	92509	HAZNET
RIVERSIDE	S108210727	JURUPA USD	2617 MISSION BLVD	92509	HAZNET
RIVERSIDE	1000257348	STRINGFELLOW HAZARDOUS WASTE SITE	3450 PYRITE STREET	92509	FINDS, HAZNET, RCRA-LQG
RIVERSIDE	S102008378	UNIVERSAL PROPULSION	PYRITE CANYON	92509	RESPONSE, ENVIROSTOR, HIST Cal-Sites
RIVERSIDE	S103652555	PYRITE CANYON GROUP, INC	3200 C PYRITE ST	92509	HAZNET
RIVERSIDE	S107144703	STRINGFELLOW PRETREATMENT PLANT	34XX PYRITE ST	92509	HAZNET
RIVERSIDE	S103972874	JURUPA USD/WEST RIVERSIDE ELEM	9372 RIVERSIDE DR	92509	HAZNET
RUBIDOUX	S108203852	COUNTY OF RIVERSIDE - ECONOMIC DEVELOPMENT AGENCY	5701 / 5713 MISSION BLVD	92509	HAZNET
RUBIDOUX	S103678755	RIVERSIDE COUNTY HOUSING	FORT DRIVE	92509	HAZNET
RUBIDOUX	S103666180	ERIC JOSEPH MULLARI	60 FRWY AT VALLEY VIEW	92509	HAZNET

Focus Map 13

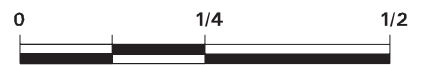


EDR DataMap® - Environmental Atlas

WMWD Riverside/Corona Feeder EIR 2007-0377

Legend

- | | | | | |
|--------------------|-------------------------|-------------|-------------------|--------------|
| Roads | Waterways | Powerlines | Water | Listed Sites |
| Major Roads | Railroads | Pipelines | Superfund Sites | |
| Contour Lines | Study Boundary | Fault Lines | Federal DOD Sites | |
| 100-Yr Flood Zones | Indian Reservations BIA | | | |



Scale in Miles

FOCUS MAP 13 SUMMARY

<u>Database</u>	<u>Total Plotted</u>
<u>FEDERAL RECORDS</u>	
NPL	0
Proposed NPL	0
Delisted NPL	0
NPL LIENS	0
CERCLIS	0
CERC-NFRAP	0
LIENS 2	0
CORRACTS	0
RCRA-TSDF	0
RCRA-LQG	0
RCRA-SQG	8
RCRA-CESQG	0
RCRA-NonGen	0
US ENG CONTROLS	0
US INST CONTROL	0
ERNS	4
HMIRS	1
DOT OPS	0
US CDL	0
US BROWNFIELDS	0
DOD	0
FUDS	0
LUCIS	0
CONSENT	0
ROD	0
UMTRA	0
ODI	0
DEBRIS REGION 9	0
MINES	0
TRIS	0
TSCA	0
FTTS	1
HIST FTTS	1
SSTS	1
ICIS	0
PADS	0
MLTS	0
RADINFO	0
FINDS	10
RAATS	0
<u>STATE AND LOCAL RECORDS</u>	
HIST Cal-Sites	1
CA BOND EXP. PLAN	0
SCH	0
Toxic Pits	0
SWF/LF	0

FOCUS MAP 13 SUMMARY

<u>Database</u>	<u>Total Plotted</u>
CA WDS	5
WMUDS/SWAT	1
Cortese	5
SWRCY	1
LUST	11
CA FID UST	5
SLIC	2
UST	4
HIST UST	6
AST	0
LIENS	0
SWEEPS UST	5
CHMIRS	8
Notify 65	1
DEED	0
VCP	0
DRYCLEANERS	0
WIP	0
CDL	12
RESPONSE	1
HAZNET	61
EMI	8
HAULERS	1
ENVIROSTOR	1
 <u>TRIBAL RECORDS</u>	
INDIAN RESERV	0
INDIAN ODI	0
INDIAN LUST	0
INDIAN UST	0
INDIAN VCP	0
 <u>EDR PROPRIETARY RECORDS</u>	
Manufactured Gas Plants	0

NOTES:

Sites may be listed in more than one database

MAP FINDINGS
FOCUS MAP 13

Map ID	Site	Database(s)	EPA ID Number
387	DAKENO, INC. 6021 TARRAGONA DRIVE RIVERSIDE, CA 92509 HAULERS: Facility ID: 1003757 Facility Phone: (909) 686-6608 Other: Other: Michael MILLER Registration Expires: 12/31/2008 Hauls for Public: Yes Number of Vehicles: 2	HAULERS	S108487138 N/A
389	6109 ALICANTE AVE RIVERSIDE, CA 92509 CDL: Facility ID: 199904039 Date: 1999-04-07 00:00:00 Lab Type: Illegal Drug Lab (L) - location where an illegal drug lab was operated or drug lab equipment and/or materials were stored.	CDL	S107535330 N/A
392	DOJ CRIMANALISTICS LABORATORY 1500 CASTELLANO RD RIVERSIDE, CA 92509 HAZNET: Gepaid: CAL000076430 Contact: TOM VALENTINE Telephone: 9162275954 Facility Addr2: Not reported Mailing Name: Not reported Mailing Address: 4949 BROADWAY RM A104 Mailing City,St,Zip: SACRAMENTO, CA 95820 Gen County: Riverside TSD EPA ID: Not reported TSD County: 99 Waste Category: Liquids with polychlorinated biphenyls > 50 mg/l Disposal Method: Recycler Tons: 0.00 Facility County: Not reported Gepaid: CAL000076430 Contact: TOM VALENTINE Telephone: 9162275954 Facility Addr2: Not reported Mailing Name: Not reported Mailing Address: 4949 BROADWAY RM A104 Mailing City,St,Zip: SACRAMENTO, CA 95820 Gen County: Riverside TSD EPA ID: Not reported TSD County: San Bernardino Waste Category: Other organic solids Disposal Method: Transfer Station Tons: 0.12 Facility County: Not reported Gepaid: CAL000076430	HAZNET	S102815309 N/A

MAP FINDINGS
FOCUS MAP 13

Map ID	Site	Database(s)	EPA ID Number
--------	------	-------------	---------------

DOJ CRIMANALISTICS LABORATORY (Continued)

S102815309

Contact: TOM VALENTINE
Telephone: 9162275954
Facility Addr2: Not reported
Mailing Name: Not reported
Mailing Address: 4949 BROADWAY RM A104
Mailing City,St,Zip: SACRAMENTO, CA 95820
Gen County: Riverside
TSD EPA ID: Not reported
TSD County: San Bernardino
Waste Category: Laboratory waste chemicals
Disposal Method: Transfer Station
Tons: 0.06
Facility County: Not reported

Gepaid: CAL000076430
Contact: TOM VALENTINE
Telephone: 9162275954
Facility Addr2: Not reported
Mailing Name: Not reported
Mailing Address: 4949 BROADWAY RM A104
Mailing City,St,Zip: SACRAMENTO, CA 95820
Gen County: Riverside
TSD EPA ID: Not reported
TSD County: San Bernardino
Waste Category: Liquids with mercury > 20 mg/l
Disposal Method: Not reported
Tons: 0.00
Facility County: Not reported

Gepaid: CAL000076430
Contact: STATE OF CALIFORNIA
Telephone: 0000000000
Facility Addr2: Not reported
Mailing Name: Not reported
Mailing Address: 1500 CASTELLANO RD
Mailing City,St,Zip: RIVERSIDE, CA 925090000
Gen County: Riverside
TSD EPA ID: CAT000646117
TSD County: Kings
Waste Category: Laboratory waste chemicals
Disposal Method: Disposal, Other
Tons: .0083
Facility County: Riverside

[Click this hyperlink](#) while viewing on your computer to access 6 additional CA_HAZNET: record(s) in the EDR Site Report.

**392 COUNTY OF RIVERSIDE/BUILDING SERVICES
1500 CASTELLANO RD
RUBIDOUX, CA 92509**

**HAZNET S103958838
N/A**

HAZNET:
Gepaid: CAC000762472
Contact: COUNTY OF RIVERSIDE
Telephone: 0000000000
Facility Addr2: Not reported
Mailing Name: Not reported
Mailing Address: 3133 MISSION INN AVE

MAP FINDINGS
FOCUS MAP 13

Map ID	Site	Database(s)	EPA ID Number
	COUNTY OF RIVERSIDE/BUILDING SERVICES (Continued)		S103958838
	Mailing City,St,Zip: RIVERSIDE, CA 925070000 Gen County: Riverside TSD EPA ID: CAD009007626 TSD County: Los Angeles Waste Category: Asbestos-containing waste Disposal Method: Disposal, Land Fill Tons: .2107 Facility County: Riverside		
395	HUD INTOWN PROPERTIES 1328 MALAGA DR RIVERSIDE, CA 92509	HAZNET	S104570708 N/A
	HAZNET: Gepaid: CAC002170281 Contact: HUD Telephone: 0000000000 Facility Addr2: Not reported Mailing Name: Not reported Mailing Address: 6850 BROCKTON AVE # 215 Mailing City,St,Zip: RIVERSIDE, CA 925060000 Gen County: Riverside TSD EPA ID: CAD028409019 TSD County: Los Angeles Waste Category: Household waste Disposal Method: Transfer Station Tons: 0.014 Facility County: Riverside		
	Gepaid: CAC002170281 Contact: HUD Telephone: 0000000000 Facility Addr2: Not reported Mailing Name: Not reported Mailing Address: 6850 BROCKTON AVE # 215 Mailing City,St,Zip: RIVERSIDE, CA 925060000 Gen County: Riverside TSD EPA ID: CAD028409019 TSD County: Los Angeles Waste Category: Household waste Disposal Method: Treatment, Tank Tons: 0.0065 Facility County: Riverside		
402	STAR SIDE DESIGN 1737 PRODUCTION CIR RIVERSIDE, CA 92509	HAZNET	S108221401 N/A
	HAZNET: Gepaid: CAL000285473 Contact: DOUG STARBUCK Telephone: 9517780090 Facility Addr2: Not reported Mailing Name: Not reported Mailing Address: 1737 PRODUCTION CIR Mailing City,St,Zip: RIVERSIDE, CA 92509		

MAP FINDINGS
FOCUS MAP 13

Map ID	Site	Database(s)	EPA ID Number
--------	------	-------------	---------------

STAR SIDE DESIGN (Continued)

S108221401

Gen County: Riverside
TSD EPA ID: CAD008252405
TSD County: Los Angeles
Waste Category: Unspecified solvent mixture Waste
Disposal Method: Recycler
Tons: 0.12
Facility County: Not reported

Gepaid: CAL000285473
Contact: DOUG STARBUCK
Telephone: 9517780090
Facility Addr2: Not reported
Mailing Name: Not reported
Mailing Address: 1737 PRODUCTION CIR
Mailing City,St,Zip: RIVERSIDE, CA 92509
Gen County: Riverside
TSD EPA ID: CAD008252405
TSD County: Los Angeles
Waste Category: Unspecified solvent mixture Waste
Disposal Method: Recycler
Tons: 0.12
Facility County: Not reported

Gepaid: CAL000285473
Contact: DOUG STARBUCK
Telephone: 9517780090
Facility Addr2: Not reported
Mailing Name: Not reported
Mailing Address: 1737 PRODUCTION CIR
Mailing City,St,Zip: RIVERSIDE, CA 92509
Gen County: Riverside
TSD EPA ID: CAD008252405
TSD County: Los Angeles
Waste Category: Unspecified solvent mixture Waste
Disposal Method: H06
Tons: 0.12
Facility County: Riverside

402

**NO LIMIT ENGINEERING
1737 PRODUCTION CIRCLE
RIVERSIDE, CA 92509**

**HAZNET S103636155
N/A**

HAZNET:
Gepaid: CAL000123434
Contact: CHARLES VINYARD
Telephone: 0000000000
Facility Addr2: Not reported
Mailing Name: Not reported
Mailing Address: 1737 PRODUCTION CIRCLE
Mailing City,St,Zip: RIVERSIDE, CA 925090000
Gen County: Riverside
TSD EPA ID: CAD070148432
TSD County: 1
Waste Category: Photochemicals/photoprocessing waste
Disposal Method: Treatment, Incineration
Tons: .0208
Facility County: Riverside

MAP FINDINGS
FOCUS MAP 13

Map ID	Site	Database(s)	EPA ID Number
--------	------	-------------	---------------

403	B'S POOL SUPPLIES 1691 CONTAINER CIRCLE RIVERSIDE, CA 92509	SSTS	1009303840 N/A
-----	--	-------------	---------------------------

SSTS:

Product: B' POOL SUPPLY SODIUM HYPOCHLORITE SOLUTION
 Status: Not reported
 Registration Number: 055487CA001
 Report Year: 2001
 Permit: Registered
 Product Number: 05548720001
 Product Type: Repackaged or relabeled
 Product Class: Disinfectant, germicide, sanitizer
 Product Use: All other products
 UOM: Not reported
 Market: Marketed in the United States
 Region: 09

Product: B' POOL SUPPLY SODIUM HYPOCHLORITE SOLUTION
 Status: Not reported
 Registration Number: 055487CA001
 Report Year: 2002
 Permit: Registered
 Product Number: 05548720001
 Product Type: Repackaged or relabeled
 Product Class: Disinfectant, germicide, sanitizer
 Product Use: All other products
 UOM: Not reported
 Market: Marketed in the United States
 Region: 09

Product: B' POOL SUPPLY SODIUM HYPOCHLORITE SOLUTION
 Status: Not reported
 Registration Number: 055487CA001
 Report Year: 2003
 Permit: Registered
 Product Number: 05548720001
 Product Type: Repackaged or relabeled
 Product Class: Disinfectant, germicide, sanitizer
 Product Use: All other products
 UOM: Not reported
 Market: Marketed in the United States
 Region: 09

Product: B' POOL SUPPLY SODIUM HYPOCHLORITE SOLUTION
 Status: Not reported
 Registration Number: 055487CA001
 Report Year: 2004
 Permit: Not reported
 Product Number: 105548720001
 Product Type: End-use blend, formulation, or concentrate
 Product Class: Disinfectant, germicide, sanitizer
 Product Use: All other products
 UOM: Not reported
 Market: Marketed in the United States
 Region: Not reported

Product: B' POOL SUPPLY SODIUM HYPOCHLORITE SOLUTION
 Status: Not reported

MAP FINDINGS
FOCUS MAP 13

Map ID	Site	Database(s)	EPA ID Number
--------	------	-------------	---------------

B'S POOL SUPPLIES (Continued)

1009303840

Registration Number: 055487CA001
 Report Year: 2005
 Permit: Not reported
 Product Number: 05548720001
 Product Type: End-use blend, formulation, or concentrate
 Product Class: Disinfectant, germicide, sanitizer
 Product Use: All other products
 UOM: Not reported
 Market: Marketed in the United States
 Region: Not reported

Product: B' POOL SUPPLY SODIUM HYPOCHLORITE SOLUTION
 Status: Not reported
 Registration Number: 055487-CA-001
 Report Year: 2006
 Permit: Not reported
 Product Number: 055487-20001
 Product Type: Not reported
 Product Class: Not reported
 Product Use: Not reported
 UOM: Not reported
 Market: Not reported
 Region: Not reported

**405 MOD CRAFT INC
1738 PRODUCTION CIR
RIVERSIDE, CA 92509**

**HAZNET S105087895
N/A**

HAZNET:
 Gepaid: CAC002318617
 Contact: JAMES WHICKLOW
 Telephone: 0000000000
 Facility Addr2: Not reported
 Mailing Name: Not reported
 Mailing Address: 1738 PRODUCTION CIR
 Mailing City,St,Zip: RIVERSIDE, CA 925090000
 Gen County: Riverside
 TSD EPA ID: CAT080013352
 TSD County: Los Angeles
 Waste Category: Waste oil and mixed oil
 Disposal Method: Recycler
 Tons: .0208
 Facility County: Riverside

**411 WESTERN ROCK COMPANY INC
6120 20TH STREET
RIVERSIDE, CA 92509**

**HAZNET S105093351
N/A**

HAZNET:
 Gepaid: CAL000218885
 Contact: WESTERN ROCK COMPANY INC
 Telephone: 9097870900
 Facility Addr2: Not reported
 Mailing Name: Not reported
 Mailing Address: 6120 20TH STREET
 Mailing City,St,Zip: RIVERSIDE, CA 925090000

MAP FINDINGS
FOCUS MAP 13

Map ID	Site	Database(s)	EPA ID Number
--------	------	-------------	---------------

WESTERN ROCK COMPANY INC (Continued)

S105093351

Gen County: Riverside
TSD EPA ID: CAT080013352
TSD County: Los Angeles
Waste Category: Unspecified oil-containing waste
Disposal Method: Recycler
Tons: 11.6760
Facility County: Riverside

411

**BI-RITE REDI-MIX CONCRETE
6120 20TH ST
RIVERSIDE, CA 92509**

**HAZNET S104578148
CA WDS N/A**

HAZNET:

Gepaid: CAL000110850
Contact: BI RITE REDI MIX CONCRETE CORP
Telephone: 9097870900
Facility Addr2: Not reported
Mailing Name: Not reported
Mailing Address: 6120 20TH ST
Mailing City,St,Zip: RIVERSIDE, CA 925092031
Gen County: Riverside
TSD EPA ID: CAT000613927
TSD County: San Bernardino
Waste Category: Aqueous solution with less than 10% total organic residues
Disposal Method: Transfer Station
Tons: 0.2459
Facility County: Riverside

CA WDS:

Facility ID: Santa Ana River 331018708
Facility Type: Industrial - Facility that treats and/or disposes of liquid or semisolid wastes from any servicing, producing, manufacturing or processing operation of whatever nature, including mining, gravel washing, geothermal operations, air conditioning, ship building and repairing, oil production, storage and disposal operations, water pumping.
Facility Status: Active - Any facility with a continuous or seasonal discharge that is under Waste Discharge Requirements.
NPDES Number: CAS000001 The 1st 2 characters designate the state. The remaining 7 are assigned by the Regional Board
Subregion: 8
Facility Telephone: 9094936500
Facility Contact: Craig Phillips
Agency Name: ROBERTSONS READY MIX-CORONA
Agency Address: PO BOX 1659
Agency City,St,Zip: CORONA 928781659
Agency Contact: CRAIG PHILLIPS
Agency Telephone: 9096852200
Agency Type: Private
SIC Code: 3273
SIC Code 2: Not reported
Primary Waste: Not reported
Primary Waste Type: Not reported
Secondary Waste: Not reported
Secondary Waste Type: Not reported
Design Flow: 0
Baseline Flow: 0

MAP FINDINGS
FOCUS MAP 13

Map ID	Site	Database(s)	EPA ID Number
--------	------	-------------	---------------

BI-RITE REDI-MIX CONCRETE (Continued)

S104578148

Reclamation: Not reported
 POTW: Not reported
 Treat To Water: Minor Threat to Water Quality. A violation of a regional board order should cause a relatively minor impairment of beneficial uses compared to a major or minor threat. Not: All nurds without a TTWQ will be considered a minor threat to water quality unless coded at a higher Level. A Zero (0) may be used to code those NURDS that are found to represent no threat to water quality.
 Complexity: Category C - Facilities having no waste treatment systems, such as cooling water dischargers or those who must comply through best management practices, facilities with passive waste treatment and disposal systems, such as septic systems with subsurface disposal, or dischargers having waste storage systems with land disposal such as dairy waste ponds.

413

**FLEETWOOD TRAVEL TRAILERS OF CA INCORPORATED NUMBER 15 2
 6001 20TH ST.
 RIVERSIDE, CA 92517**

**RCRA-SQG 1000224104
 FINDS CAD981689805
 HIST UST**

RCRA-SQG:

Date form received by agency: 09/01/1996
 Facility name: FLEETWOOD HOMES OF CA #9
 Facility address: 6001 20TH ST
 RUBIDOUX, CA 92509
 EPA ID: CAD981689805
 Mailing address: PO BOX 3529
 RUBIDOUX, CA 92519
 Contact: Not reported
 Contact address: Not reported
 Not reported
 Contact country: Not reported
 Contact telephone: Not reported
 Contact email: Not reported
 EPA Region: 09
 Classification: Small Small Quantity Generator
 Description: Handler: generates more than 100 and less than 1000 kg of hazardous waste during any calendar month and accumulates less than 6000 kg of hazardous waste at any time; or generates 100 kg or less of hazardous waste during any calendar month, and accumulates more than 1000 kg of hazardous waste at any time

Owner/Operator Summary:

Owner/operator name: NOT REQUIRED
 Owner/operator address: NOT REQUIRED
 NOT REQUIRED, ME 99999
 Owner/operator country: Not reported
 Owner/operator telephone: (415) 555-1212
 Legal status: Private
 Owner/Operator Type: Operator
 Owner/Op start date: Not reported
 Owner/Op end date: Not reported
 Owner/operator name: FLEETWOOD ENTERPRISES
 Owner/operator address: NOT REQUIRED
 NOT REQUIRED, ME 99999
 Owner/operator country: Not reported
 Owner/operator telephone: (415) 555-1212

MAP FINDINGS
FOCUS MAP 13

Map ID Site Database(s) EPA ID Number

FLEETWOOD TRAVEL TRAILERS OF CA INCORPORATED NUMBER 15 2 (Continued)

1000224104

Legal status: Private
Owner/Operator Type: Owner
Owner/Op start date: Not reported
Owner/Op end date: Not reported

Handler Activities Summary:

U.S. importer of hazardous waste: Unknown
Mixed waste (haz. and radioactive): Unknown
Recycler of hazardous waste: No
Transporter of hazardous waste: No
Treater, storer or disposer of HW: No
Underground injection activity: No
On-site burner exemption: Unknown
Furnace exemption: Unknown
Used oil fuel burner: No
Used oil processor: No
User oil refiner: No
Used oil fuel marketer to burner: No
Used oil Specification marketer: No
Used oil transfer facility: No
Used oil transporter: No
Off-site waste receiver: Commercial status unknown

Historical Generators:

Date form received by agency: 11/24/1986
Facility name: FLEETWOOD HOMES OF CA #9
Classification: Large Quantity Generator

Violation Status: No violations found

FINDS:

Other Pertinent Environmental Activity Identified at Site

TRIS (Toxics Release Inventory System) contains information from facilities on the amounts of over 300 listed toxic chemicals that these facilities release directly to air, water, land, or that are transported off-site.

RCRAInfo is a national information system that supports the Resource Conservation and Recovery Act (RCRA) program through the tracking of events and activities related to facilities that generate, transport, and treat, store, or dispose of hazardous waste. RCRAInfo allows RCRA program staff to track the notification, permit, compliance, and corrective action activities required under RCRA.

HIST UST:

Region: STATE
Facility ID: 00000001341
Facility Type: Other
Other Type: MANUFACTURING
Total Tanks: 0001
Contact Name: STEVE HARRISON
Telephone: 7146834823
Owner Name: FLEETWOOD ENTERPRISES, INC.
Owner Address: 3125 MYERS STREET

MAP FINDINGS
FOCUS MAP 13

Map ID	Site	Database(s)	EPA ID Number
	FLEETWOOD TRAVEL TRAILERS OF CA INCORPORATED NUMBER 15 2 (Continued)		1000224104
	Owner City,St,Zip: RIVERSIDE, CA 92523		
	Tank Num: 001		
	Container Num: #001		
	Year Installed: 1973		
	Tank Capacity: 00001000		
	Tank Used for: PRODUCT		
	Type of Fuel: DIESEL		
	Tank Construction: Not reported		
	Leak Detection: Stock Inventor		
413	FLEETWOOD TRAVEL TRAILERS OF CA INC 6001 20TH ST #09 RUBIDOUX, CA 92519	HAZNET EMI	S103666324 N/A
	HAZNET:		
	Gepaid: CAD981689805		
	Contact: FLEETWOOD ENTERPRISES INC		
	Telephone: 9093513500		
	Facility Addr2: Not reported		
	Mailing Name: Not reported		
	Mailing Address: PO BOX 7638		
	Mailing City,St,Zip: RIVERSIDE, CA 925137638		
	Gen County: Riverside		
	TSD EPA ID: CAT080033681		
	TSD County: Los Angeles		
	Waste Category: Unspecified aqueous solution		
	Disposal Method: Recycler		
	Tons: 1.6054		
	Facility County: Riverside		
	Gepaid: CAD981689805		
	Contact: FLEETWOOD ENTERPRISES INC		
	Telephone: 9093513500		
	Facility Addr2: Not reported		
	Mailing Name: Not reported		
	Mailing Address: PO BOX 7638		
	Mailing City,St,Zip: RIVERSIDE, CA 925137638		
	Gen County: Riverside		
	TSD EPA ID: CAT080033681		
	TSD County: Los Angeles		
	Waste Category: Liquids with lead > 500 mg/l		
	Disposal Method: Recycler		
	Tons: .0208		
	Facility County: Riverside		
	Gepaid: CAD981689805		
	Contact: FLEETWOOD ENTERPRISES INC		
	Telephone: 9093513500		
	Facility Addr2: Not reported		
	Mailing Name: Not reported		
	Mailing Address: PO BOX 7638		
	Mailing City,St,Zip: RIVERSIDE, CA 925137638		
	Gen County: Riverside		
	TSD EPA ID: CAD008302903		
	TSD County: Los Angeles		
	Waste Category: Unspecified solvent mixture Waste		
	Disposal Method: Recycler		

MAP FINDINGS
FOCUS MAP 13

Map ID Site Database(s) EPA ID Number

FLEETWOOD TRAVEL TRAILERS OF CA INC (Continued)

S103666324

Tons: .2293
Facility County: Riverside

Gepaid: CAD981689805
Contact: FLEETWOOD ENTERPRISES INC
Telephone: 9093513500
Facility Addr2: Not reported
Mailing Name: Not reported
Mailing Address: PO BOX 7638
Mailing City,St,Zip: RIVERSIDE, CA 925137638
Gen County: Riverside
TSD EPA ID: CAD008302903
TSD County: Los Angeles
Waste Category: Unspecified organic liquid mixture
Disposal Method: Recycler
Tons: .2293
Facility County: Riverside

Gepaid: CAD981689805
Contact: FLEETWOOD ENTERPRISES INC
Telephone: 9093513500
Facility Addr2: Not reported
Mailing Name: Not reported
Mailing Address: PO BOX 7638
Mailing City,St,Zip: RIVERSIDE, CA 925137638
Gen County: Riverside
TSD EPA ID: CAD099452708
TSD County: Los Angeles
Waste Category: Waste oil and mixed oil
Disposal Method: Recycler
Tons: .4587
Facility County: Riverside

[Click this hyperlink](#) while viewing on your computer to access
8 additional CA_HAZNET: record(s) in the EDR Site Report.

EMI:

Year: 1990
Carbon Monoxide Emissions Tons/Yr: 33
Air Basin: SC
Facility ID: 45320
Air District Name: SC
SIC Code: 3799
Air District Name: SOUTH COAST AQMD
Community Health Air Pollution Info System: Not reported
Consolidated Emission Reporting Rule: Not reported
Total Organic Hydrocarbon Gases Tons/Yr: 16
Reactive Organic Gases Tons/Yr: 16
Carbon Monoxide Emissions Tons/Yr: 0
NOX - Oxides of Nitrogen Tons/Yr: 1
SOX - Oxides of Sulphur Tons/Yr: 0
Particulate Matter Tons/Yr: 0
Part. Matter 10 Micrometers & Smlr Tons/Yr: 0

MAP FINDINGS
FOCUS MAP 13

Map ID	Site	Database(s)	EPA ID Number
--------	------	-------------	---------------

417	RYDER TRUCK RENTAL 5880 20TH ST RIVERSIDE, CA 92519	RCRA-SQG FINDS HAZNET CA FID UST HIST UST SWEEPS UST	1000211843 CAD981379878
-----	--	---	------------------------------------

RCRA-SQG:

Date form received by agency: 09/01/1996
 Facility name: RYDER TRUCK RENTAL
 Facility address: 5880 20TH ST
 RIVERSIDE, CA 92519
 EPA ID: CAD981379878
 Contact: Not reported
 Contact address: Not reported
 Contact country: Not reported
 Contact telephone: Not reported
 Contact email: Not reported
 EPA Region: 09
 Land type: Facility is not located on Indian land. Additional information is not known.
 Classification: Small Small Quantity Generator
 Description: Handler: generates more than 100 and less than 1000 kg of hazardous waste during any calendar month and accumulates less than 6000 kg of hazardous waste at any time; or generates 100 kg or less of hazardous waste during any calendar month, and accumulates more than 1000 kg of hazardous waste at any time

Owner/Operator Summary:

Owner/operator name: RYDER TRUCK RENTAL
 Owner/operator address: NOT REQUIRED
 NOT REQUIRED, ME 99999
 Owner/operator country: Not reported
 Owner/operator telephone: (415) 555-1212
 Legal status: Private
 Owner/Operator Type: Owner
 Owner/Op start date: Not reported
 Owner/Op end date: Not reported

Owner/operator name: NOT REQUIRED
 Owner/operator address: NOT REQUIRED
 NOT REQUIRED, ME 99999
 Owner/operator country: Not reported
 Owner/operator telephone: (415) 555-1212
 Legal status: Private
 Owner/Operator Type: Operator
 Owner/Op start date: Not reported
 Owner/Op end date: Not reported

Handler Activities Summary:

U.S. importer of hazardous waste: Unknown
 Mixed waste (haz. and radioactive): Unknown
 Recycler of hazardous waste: No
 Transporter of hazardous waste: No
 Treater, storer or disposer of HW: No
 Underground injection activity: No
 On-site burner exemption: Unknown
 Furnace exemption: Unknown

MAP FINDINGS
FOCUS MAP 13

Map ID Site Database(s) EPA ID Number

RYDER TRUCK RENTAL (Continued)

1000211843

Used oil fuel burner: No
Used oil processor: No
User oil refiner: No
Used oil fuel marketer to burner: No
Used oil Specification marketer: No
Used oil transfer facility: No
Used oil transporter: No
Off-site waste receiver: Commercial status unknown

Historical Generators:

Date form received by agency: 02/04/1986
Facility name: RYDER TRUCK RENTAL
Classification: Large Quantity Generator

Facility Has Received Notices of Violations:

Regulation violated: Not reported
Area of violation: Generators - General
Date violation determined: 10/20/2006
Date achieved compliance: 10/20/2006
Violation lead agency: State
Enforcement action: WRITTEN INFORMAL
Enforcement action date: 10/20/2006
Enf. disposition status: Not reported
Enf. disp. status date: Not reported
Enforcement lead agency: State
Proposed penalty amount: Not reported
Final penalty amount: Not reported
Paid penalty amount: Not reported

Evaluation Action Summary:

Evaluation date: 10/20/2006
Evaluation: COMPLIANCE EVALUATION INSPECTION ON-SITE
Area of violation: Generators - General
Date achieved compliance: 10/20/2006
Evaluation lead agency: State

Evaluation date: 06/02/2004
Evaluation: COMPLIANCE EVALUATION INSPECTION ON-SITE
Area of violation: Not reported
Date achieved compliance: Not reported
Evaluation lead agency: State Contractor/Grantee

Evaluation date: 09/28/1992
Evaluation: COMPLIANCE EVALUATION INSPECTION ON-SITE
Area of violation: Not reported
Date achieved compliance: Not reported
Evaluation lead agency: State Contractor/Grantee

FINDS:

Other Pertinent Environmental Activity Identified at Site

California - Hazardous Waste Tracking System - Datamart

RCRAInfo is a national information system that supports the Resource Conservation and Recovery Act (RCRA) program through the tracking of events and activities related to facilities that generate, transport,

MAP FINDINGS
FOCUS MAP 13

Map ID	Site	Database(s)	EPA ID Number
--------	------	-------------	---------------

RYDER TRUCK RENTAL (Continued)

1000211843

and treat, store, or dispose of hazardous waste. RCRAInfo allows RCRA program staff to track the notification, permit, compliance, and corrective action activities required under RCRA.

HAZNET:

Gepaid: CAD981379878
 Contact: MONTY YOUNCE/SERVICE MANAGER
 Telephone: 9097879714
 Facility Addr2: Not reported
 Mailing Name: Not reported
 Mailing Address: 5880 20TH ST
 Mailing City,St,Zip: RIVERSIDE, CA 925090000
 Gen County: Riverside
 TSD EPA ID: CAT080013352
 TSD County: Los Angeles
 Waste Category: Oil/water separation sludge
 Disposal Method: Recycler
 Tons: 14.59
 Facility County: Not reported

Gepaid: CAD981379878
 Contact: BRYAN RECTOR SHOP SUPERVISOR
 Telephone: 7146419814
 Facility Addr2: Not reported
 Mailing Name: Not reported
 Mailing Address: 3539 HOWARD WAY
 Mailing City,St,Zip: COSTA MESA, CA 92626
 Gen County: Riverside
 TSD EPA ID: CAT000613927
 TSD County: San Bernardino
 Waste Category: Aqueous solution with less than 10% total organic residues
 Disposal Method: Transfer Station
 Tons: 0.06
 Facility County: Riverside

Gepaid: CAD981379878
 Contact: MONTY YOUNCE/SERVICE MANAGER
 Telephone: 9097879714
 Facility Addr2: Not reported
 Mailing Name: MONTY YOUNCE
 Mailing Address: 5880 20TH ST
 Mailing City,St,Zip: RIVERSIDE, CA 925090000
 Gen County: Riverside
 TSD EPA ID: CAT080013352
 TSD County: Riverside
 Waste Category: Oil/water separation sludge
 Disposal Method: Recycler
 Tons: 2.53
 Facility County: Riverside

Gepaid: CAD981379878
 Contact: MONTY YOUNCE/SERVICE MANAGER
 Telephone: 9097879714
 Facility Addr2: Not reported
 Mailing Name: Not reported
 Mailing Address: 5880 20TH ST

MAP FINDINGS
FOCUS MAP 13

Map ID Site Database(s) EPA ID Number

RYDER TRUCK RENTAL (Continued)

1000211843

Mailing City,St,Zip: RIVERSIDE, CA 925090000
Gen County: Riverside
TSD EPA ID: CAT080013352
TSD County: Los Angeles
Waste Category: Oil/water separation sludge
Disposal Method: Recycler
Tons: 14.59
Facility County: Not reported

[Click this hyperlink](#) while viewing on your computer to access
-1 additional CA_HAZNET: record(s) in the EDR Site Report.

CA FID UST:

Facility ID: 33002250
Regulated By: UTNKA
Regulated ID: 00008135
Cortese Code: Not reported
SIC Code: Not reported
Facility Phone: 7147879712
Mail To: Not reported
Mailing Address: 5880 20TH ST
Mailing Address 2: Not reported
Mailing City,St,Zip: RIVERSIDE 92519
Contact: Not reported
Contact Phone: Not reported
DUNS Number: Not reported
NPDES Number: Not reported
EPA ID: Not reported
Comments: Not reported
Status: Active

HIST UST:

Region: STATE
Facility ID: 00000008135
Facility Type: Other
Other Type: REPAIR & FUELING
Total Tanks: 0007
Contact Name: FRED OLIVARRIA
Telephone: 7147879710
Owner Name: RYDER TRUCK RENTAL INC.
Owner Address: 3600 N.W. 82ND AVE.
Owner City,St,Zip: MIAMI, FL 33166

Tank Num: 001
Container Num: 1
Year Installed: 1973
Tank Capacity: 00004000
Tank Used for: PRODUCT
Type of Fuel: 06
Tank Construction: .202 inches
Leak Detection: Visual, Stock Inventor

Tank Num: 002
Container Num: 2
Year Installed: 1973
Tank Capacity: 00012000

MAP FINDINGS
FOCUS MAP 13

Map ID Site Database(s) EPA ID Number

RYDER TRUCK RENTAL (Continued)

1000211843

Tank Used for: PRODUCT
Type of Fuel: UNLEADED
Tank Construction: .384 inches
Leak Detection: Visual, Stock Inventor

Tank Num: 003
Container Num: 3
Year Installed: 1973
Tank Capacity: 00012000
Tank Used for: PRODUCT
Type of Fuel: DIESEL
Tank Construction: .384 inches
Leak Detection: Stock Inventor

Tank Num: 004
Container Num: 4
Year Installed: 1973
Tank Capacity: 00012000
Tank Used for: PRODUCT
Type of Fuel: DIESEL
Tank Construction: .384 inches
Leak Detection: Stock Inventor

Tank Num: 005
Container Num: 5
Year Installed: 1973
Tank Capacity: 00001500
Tank Used for: WASTE
Type of Fuel: WASTE OIL
Tank Construction: .202 inches
Leak Detection: Visual

Tank Num: 006
Container Num: 6
Year Installed: 1973
Tank Capacity: 00000000
Tank Used for: WASTE
Type of Fuel: Not reported
Tank Construction: Not reported
Leak Detection: Visual

Tank Num: 007
Container Num: 7
Year Installed: 1973
Tank Capacity: 00000000
Tank Used for: WASTE
Type of Fuel: Not reported
Tank Construction: Not reported
Leak Detection: Visual

SWEEPS UST:

Status: A
Comp Number: 8135
Number: 1
Board Of Equalization: 44-000631
Ref Date: 11-18-92
Act Date: 11-18-92

MAP FINDINGS
 FOCUS MAP 13

Map ID Site Database(s) EPA ID Number

RYDER TRUCK RENTAL (Continued)

1000211843

Created Date: 02-29-88
 Tank Status: A
 Owner Tank Id: 000927
 Swrcb Tank Id: 33-000-008135-000001
 Actv Date: 11-18-92
 Capacity: 4000
 Tank Use: PETROLEUM
 Stg: P
 Content: MOTOR OIL
 Number Of Tanks: 5

Status: A
 Comp Number: 8135
 Number: 1
 Board Of Equalization: 44-000631
 Ref Date: 11-18-92
 Act Date: 11-18-92
 Created Date: 02-29-88
 Tank Status: A
 Owner Tank Id: 000927
 Swrcb Tank Id: 33-000-008135-000002
 Actv Date: 11-18-92
 Capacity: 12000
 Tank Use: M.V. FUEL
 Stg: P
 Content: REG UNLEADED
 Number Of Tanks: Not reported

Status: A
 Comp Number: 8135
 Number: 1
 Board Of Equalization: 44-000631
 Ref Date: 11-18-92
 Act Date: 11-18-92
 Created Date: 02-29-88
 Tank Status: A
 Owner Tank Id: 000927
 Swrcb Tank Id: 33-000-008135-000003
 Actv Date: 11-18-92
 Capacity: 12000
 Tank Use: M.V. FUEL
 Stg: P
 Content: DIESEL
 Number Of Tanks: Not reported

Status: A
 Comp Number: 8135
 Number: 1
 Board Of Equalization: 44-000631
 Ref Date: 11-18-92
 Act Date: 11-18-92
 Created Date: 02-29-88
 Tank Status: A
 Owner Tank Id: 000927
 Swrcb Tank Id: 33-000-008135-000004
 Actv Date: 11-18-92
 Capacity: 12000

MAP FINDINGS
FOCUS MAP 13

Map ID	Site	Database(s)	EPA ID Number
--------	------	-------------	---------------

RYDER TRUCK RENTAL (Continued)

1000211843

Tank Use: M.V. FUEL
 Stg: P
 Content: DIESEL
 Number Of Tanks: Not reported

Status: A
 Comp Number: 8135
 Number: 1
 Board Of Equalization: 44-000631
 Ref Date: 11-18-92
 Act Date: 11-18-92
 Created Date: 02-29-88
 Tank Status: A
 Owner Tank Id: 000927
 Swrcb Tank Id: 33-000-008135-000005
 Actv Date: 11-18-92
 Capacity: 1500
 Tank Use: OIL
 Stg: W
 Content: WASTE OIL
 Number Of Tanks: Not reported

**417 5880 20TH ST
 5880 20TH ST
 RUBIDOUX, CA 92585**

**ERNS 99634625
 N/A**

[Click this hyperlink](#) while viewing on your computer to access additional ERNS detail in the EDR Site Report.

**417 RYDER TRANSPORTATION SERVICES
 5880 20TH ST
 RIVERSIDE, CA 92519**

**HAZNET S103665802
 N/A**

HAZNET:
 Gepaid: CAD981379878
 Contact: RYDER TRANSPORTATION SRVS
 Telephone: 3055003726
 Facility Addr2: Not reported
 Mailing Name: Not reported
 Mailing Address: C/O FIELD MAINT MGR 525 N CABRILLO PARK
 Mailing City,St,Zip: SANTA ANA, CA 927010200
 Gen County: Riverside
 TSD EPA ID: CAD059494310
 TSD County: Santa Clara
 Waste Category: Unspecified oil-containing waste
 Disposal Method: Disposal, Other
 Tons: .1500
 Facility County: Riverside

Gepaid: CAD981379878
 Contact: RYDER TRANSPORTATION SRVS
 Telephone: 3055003726
 Facility Addr2: Not reported
 Mailing Name: Not reported

MAP FINDINGS
FOCUS MAP 13

Map ID	Site	Database(s)	EPA ID Number
--------	------	-------------	---------------

RYDER TRANSPORTATION SERVICES (Continued)

S103665802

Mailing Address:	C/O FIELD MAINT MGR 525 N CABRILLO PARK
Mailing City,St,Zip:	SANTA ANA, CA 927010200
Gen County:	Riverside
TSD EPA ID:	CAD099452708
TSD County:	Los Angeles
Waste Category:	Oil/water separation sludge
Disposal Method:	Transfer Station
Tons:	16.4714
Facility County:	Riverside
Gepaid:	CAD981379878
Contact:	RYDER TRANSPORTATION SRVS
Telephone:	3055003726
Facility Addr2:	Not reported
Mailing Name:	Not reported
Mailing Address:	C/O FIELD MAINT MGR 525 N CABRILLO PARK
Mailing City,St,Zip:	SANTA ANA, CA 927010200
Gen County:	Riverside
TSD EPA ID:	CAT080013352
TSD County:	Los Angeles
Waste Category:	Oil/water separation sludge
Disposal Method:	Recycler
Tons:	26.1875
Facility County:	Riverside
Gepaid:	CAD981379878
Contact:	RYDER TRANSPORTATION SRVS
Telephone:	3055003726
Facility Addr2:	Not reported
Mailing Name:	Not reported
Mailing Address:	C/O FIELD MAINT MGR 525 N CABRILLO PARK
Mailing City,St,Zip:	SANTA ANA, CA 927010200
Gen County:	Riverside
TSD EPA ID:	CAT000613927
TSD County:	San Bernardino
Waste Category:	Aqueous solution with less than 10% total organic residues
Disposal Method:	Transfer Station
Tons:	.1667
Facility County:	Riverside
Gepaid:	CAD981379878
Contact:	TONY MARINUCCI
Telephone:	6195697402
Facility Addr2:	Not reported
Mailing Name:	Not reported
Mailing Address:	3539 HOWARD WAY
Mailing City,St,Zip:	COSTA MESA, CA 926260000
Gen County:	Riverside
TSD EPA ID:	Not reported
TSD County:	Los Angeles
Waste Category:	Oil/water separation sludge
Disposal Method:	Recycler
Tons:	29.8
Facility County:	Not reported

MAP FINDINGS
FOCUS MAP 13

Map ID	Site	Database(s)	EPA ID Number
	RYDER TRANSPORTATION SERVICES (Continued)		S103665802
	<p>Click this hyperlink while viewing on your computer to access 19 additional CA_HAZNET: record(s) in the EDR Site Report.</p>		
417	RYDER TRANSPORTATION SVCS #0563 5880 20TH ST RIVERSIDE, CA 92509 UST: Local Agency: 33000 Facility ID: 660 UST: Region: RIVERSIDE Total Tanks: 1	UST	U003949046 N/A
417	RYDER TRUCK RENTALS, INC. 5880 20TH STREET RIVERSIDE, CA SLIC: Region: STATE Global Id: SLT8R1734113 Assigned Name: SLICSITE Lead Agency Contact: Not reported Lead Agency: Not reported Lead Agency Case Number: Not reported Responsible Party: Not reported Recent Dtw: Not reported Substance Released: Not reported Facility Status: Not reported SLIC: Type: Soil Facility Status: Closed Region: 8 Staff: XXX Substance: XXX Lead Agency: XXX Location Code: XXX Thomas Bros Code: XXX	SLIC	S101854140 N/A
417	5880 20TH ST RUBIDOUX, CA CHMIRS: OES Incident Number: 99-1530 OES notification: 4/7/199909:18:29 AM OES Date: Not reported OES Time: Not reported Incident Date: Not reported Date Completed: Not reported Property Use: Not reported Agency Id Number: Not reported	CHMIRS	S105662165 N/A

MAP FINDINGS
FOCUS MAP 13

Map ID Site Database(s) EPA ID Number

(Continued)

S105662165

Agency Incident Number: Not reported
 Time Notified: Not reported
 Time Completed: Not reported
 Surrounding Area: Not reported
 Estimated Temperature: Not reported
 Property Management: Not reported
 Special Studies 1: Not reported
 Special Studies 2: Not reported
 Special Studies 3: Not reported
 Special Studies 4: Not reported
 Special Studies 5: Not reported
 Special Studies 6: Not reported
 More Than Two Substances Involved?: Not reported
 Resp Agency Personel # Of Decontaminated: Not reported
 Responding Agency Personel # Of Injuries: Not reported
 Responding Agency Personel # Of Fatalities: Not reported
 Others Number Of Decontaminated: Not reported
 Others Number Of Injuries: Not reported
 Others Number Of Fatalities: Not reported
 Vehicle Make/year: Not reported
 Vehicle License Number: Not reported
 Vehicle State: Not reported
 Vehicle Id Number: Not reported
 CA/DOT/PUC/ICC Number: Not reported
 Company Name: Not reported
 Reporting Officer Name/ID: Not reported
 Report Date: Not reported
 Comments: Not reported
 Facility Telephone: Not reported
 Waterway Involved: No
 Waterway: Not reported
 Spill Site: Not reported
 Cleanup By: Co. Health
 Containment: Not reported
 What Happened: Not reported
 Type: Not reported
 Measure: Not reported
 Other: Not reported
 Date/Time: Not reported
 Year: 1999
 Agency: Riverside CDF
 Incident Date: 4/7/1999 12:00:00 AM
 Admin Agency: Riverside County Environmental Health
 Amount: Not reported
 Contained: Yes
 Site Type: Road
 E Date: Not reported
 Substance: Waste Oil
 Quantity Released: Not reported
 BBLs: 0
 Cups: 0
 CUFT: 0
 Gallons: 40
 Grams: 0
 Pounds: 0
 Liters: 0
 Ounces: 0

MAP FINDINGS
FOCUS MAP 13

Map ID	Site	Database(s)	EPA ID Number
	<p>(Continued)</p> <p>Pints: 0 Quarts: 0 Sheen: 0 Tons: 0 Unknown: 0 Description: Not reported Evacuations: 0 Number of Injuries: 0 Number of Fatalities: 0 Description: Illegal Dump</p>		S105662165
417	<p>5880 20TH ST 5880 20TH ST RUBIDOUX, CA 92585</p> <p>Click this hyperlink while viewing on your computer to access additional ERNS detail in the EDR Site Report.</p>	ERNS	99635144 N/A
417	<p>UNION PACIFIC RAILROAD 2100 AVALON ST RIVERSIDE, CA 92509</p> <p>HAZNET: Gepaid: CAC002573723 Contact: DUFFY EXXON Telephone: 3106284258 Facility Addr2: Not reported Mailing Name: Not reported Mailing Address: 2115 S WILLOW ST Mailing City,St,Zip: BLOOMINGTON, CA 92336 Gen County: Riverside TSD EPA ID: CAT080033681 TSD County: Los Angeles Waste Category: Other organic solids Disposal Method: Disposal, Land Fill Tons: 3.37 Facility County: Not reported</p>	HAZNET	S108223592 N/A
417	<p>CERTAINEED CORPORATION 2100 AVALON ST. RIVERSIDE, CA 92509</p> <p>RCRA-SQG: Date form received by agency:09/01/1996 Facility name: CERTAINEED CORP Facility address: 2100 AVALON ST</p>	RCRA-SQG FINDS HAZNET LUST HIST UST FTTS EMI CA WDS HIST FTTS	1000395862 CAD990663320

MAP FINDINGS
FOCUS MAP 13

Map ID Site Database(s) EPA ID Number

CERTAINTED CORPORATION (Continued)

1000395862

RIVERSIDE, CA 92509
 EPA ID: CAD990663320
 Mailing address: BOX SEVENTH HUNDRED SIXTH
 RIVERSIDE, CA 92502
 Contact: Not reported
 Contact address: Not reported
 Not reported
 Contact country: Not reported
 Contact telephone: Not reported
 Contact email: Not reported
 EPA Region: 09
 Land type: Facility is not located on Indian land. Additional information is not known.
 Classification: Small Small Quantity Generator
 Description: Handler: generates more than 100 and less than 1000 kg of hazardous waste during any calendar month and accumulates less than 6000 kg of hazardous waste at any time; or generates 100 kg or less of hazardous waste during any calendar month, and accumulates more than 1000 kg of hazardous waste at any time

Owner/Operator Summary:

Owner/operator name: CERTAINTEEN CORPORATION
 Owner/operator address: P.O. BOX 869
 CITY NOT REPORTED, PA 99999
 Owner/operator country: Not reported
 Owner/operator telephone: (215) 687-5000
 Legal status: Private
 Owner/Operator Type: Operator
 Owner/Op start date: Not reported
 Owner/Op end date: Not reported

Owner/operator name: CERTAINTEEN CORPORATION
 Owner/operator address: P.O. BOX 869
 VALLEY FORGE, PA 19482
 Owner/operator country: Not reported
 Owner/operator telephone: (215) 687-5000
 Legal status: Private
 Owner/Operator Type: Owner
 Owner/Op start date: Not reported
 Owner/Op end date: Not reported

Handler Activities Summary:

U.S. importer of hazardous waste: Unknown
 Mixed waste (haz. and radioactive): Unknown
 Recycler of hazardous waste: No
 Transporter of hazardous waste: No
 Treater, storer or disposer of HW: No
 Underground injection activity: No
 On-site burner exemption: Unknown
 Furnace exemption: Unknown
 Used oil fuel burner: No
 Used oil processor: No
 User oil refiner: No
 Used oil fuel marketer to burner: No
 Used oil Specification marketer: No
 Used oil transfer facility: No
 Used oil transporter: No

MAP FINDINGS
FOCUS MAP 13

Map ID Site Database(s) EPA ID Number

CERTAINT EED CORPORATION (Continued)

1000395862

Off-site waste receiver: Commercial status unknown

Historical Generators:

Date form received by agency: 09/01/1996

Facility name: CERTAINT EED CORP

Classification: Small Quantity Generator

Date form received by agency: 04/10/1990

Facility name: CERTAINT EED CORP

Site name: CERTAINT EED CORPORATION

Classification: Large Quantity Generator

Date form received by agency: 08/18/1980

Facility name: CERTAINT EED CORP

Classification: Conditionally Exempt Small Quantity Generator

Corrective Action Summary:

Event date: 01/01/1990

Event: CA029ST

Facility Has Received Notices of Violations:

Regulation violated: FR - 263

Area of violation: Transporters - General

Date violation determined: 08/11/1988

Date achieved compliance: 11/28/1988

Violation lead agency: State

Enforcement action: WRITTEN INFORMAL

Enforcement action date: 10/25/1988

Enf. disposition status: Not reported

Enf. disp. status date: Not reported

Enforcement lead agency: State

Proposed penalty amount: Not reported

Final penalty amount: Not reported

Paid penalty amount: Not reported

Regulation violated: FR - 262.50-60

Area of violation: Generators - General

Date violation determined: 08/11/1988

Date achieved compliance: 11/28/1988

Violation lead agency: State

Enforcement action: WRITTEN INFORMAL

Enforcement action date: 10/25/1988

Enf. disposition status: Not reported

Enf. disp. status date: Not reported

Enforcement lead agency: State

Proposed penalty amount: Not reported

Final penalty amount: Not reported

Paid penalty amount: Not reported

Regulation violated: F - 264.140-150.H

Area of violation: TSD - Financial Requirements

Date violation determined: 08/03/1988

Date achieved compliance: 11/28/1988

Violation lead agency: State

Enforcement action: Not reported

Enforcement action date: Not reported

MAP FINDINGS
FOCUS MAP 13

Map ID Site Database(s) EPA ID Number

CERTAINTED CORPORATION (Continued)

1000395862

Enf. disposition status: Not reported
 Enf. disp. status date: Not reported
 Enforcement lead agency: Not reported
 Proposed penalty amount: Not reported
 Final penalty amount: Not reported
 Paid penalty amount: Not reported

Regulation violated: FR - 263
 Area of violation: Transporters - General
 Date violation determined: 08/06/1987
 Date achieved compliance: 08/31/1987
 Violation lead agency: State
 Enforcement action: WRITTEN INFORMAL
 Enforcement action date: 08/06/1987
 Enf. disposition status: Not reported
 Enf. disp. status date: Not reported
 Enforcement lead agency: State
 Proposed penalty amount: Not reported
 Final penalty amount: Not reported
 Paid penalty amount: Not reported

Regulation violated: FR - 262.50-60
 Area of violation: Generators - General
 Date violation determined: 08/06/1987
 Date achieved compliance: 08/31/1987
 Violation lead agency: State
 Enforcement action: WRITTEN INFORMAL
 Enforcement action date: 08/06/1987
 Enf. disposition status: Not reported
 Enf. disp. status date: Not reported
 Enforcement lead agency: State
 Proposed penalty amount: Not reported
 Final penalty amount: Not reported
 Paid penalty amount: Not reported

Regulation violated: FR - 264.140-150.H
 Area of violation: TSD - Financial Requirements
 Date violation determined: 12/12/1986
 Date achieved compliance: 07/21/1987
 Violation lead agency: State
 Enforcement action: WRITTEN INFORMAL
 Enforcement action date: 12/30/1986
 Enf. disposition status: Not reported
 Enf. disp. status date: Not reported
 Enforcement lead agency: State
 Proposed penalty amount: Not reported
 Final penalty amount: Not reported
 Paid penalty amount: Not reported

Regulation violated: FR - 262.10-12.A
 Area of violation: Generators - General
 Date violation determined: 08/04/1986
 Date achieved compliance: 08/04/1986
 Violation lead agency: State
 Enforcement action: WRITTEN INFORMAL
 Enforcement action date: 08/04/1986
 Enf. disposition status: Not reported

MAP FINDINGS
FOCUS MAP 13

Map ID	Site	Database(s)	EPA ID Number
--------	------	-------------	---------------

CERTAINTED CORPORATION (Continued)

1000395862

Enf. disp. status date: Not reported
 Enforcement lead agency: State
 Proposed penalty amount: Not reported
 Final penalty amount: Not reported
 Paid penalty amount: Not reported

Regulation violated: FR - 262.10-12.A
 Area of violation: Generators - General
 Date violation determined: 12/19/1985
 Date achieved compliance: 08/04/1986
 Violation lead agency: State
 Enforcement action: WRITTEN INFORMAL
 Enforcement action date: 07/23/1986
 Enf. disposition status: Not reported
 Enf. disp. status date: Not reported
 Enforcement lead agency: State
 Proposed penalty amount: Not reported
 Final penalty amount: Not reported
 Paid penalty amount: Not reported

Regulation violated: FR - 262.10-12.A
 Area of violation: Generators - General
 Date violation determined: 09/25/1985
 Date achieved compliance: 08/04/1986
 Violation lead agency: EPA
 Enforcement action: WRITTEN INFORMAL
 Enforcement action date: 01/23/1985
 Enf. disposition status: Not reported
 Enf. disp. status date: Not reported
 Enforcement lead agency: EPA
 Proposed penalty amount: Not reported
 Final penalty amount: Not reported
 Paid penalty amount: Not reported

Evaluation Action Summary:
 Evaluation date: 08/11/1988
 Evaluation: COMPLIANCE EVALUATION INSPECTION ON-SITE
 Area of violation: Transporters - General
 Date achieved compliance: 11/28/1988
 Evaluation lead agency: State

Evaluation date: 08/11/1988
 Evaluation: COMPLIANCE EVALUATION INSPECTION ON-SITE
 Area of violation: Generators - General
 Date achieved compliance: 11/28/1988
 Evaluation lead agency: State

Evaluation date: 08/03/1988
 Evaluation: FINANCIAL RECORD REVIEW
 Area of violation: TSD - Financial Requirements
 Date achieved compliance: 11/28/1988
 Evaluation lead agency: State

Evaluation date: 08/06/1987
 Evaluation: NON-FINANCIAL RECORD REVIEW
 Area of violation: Generators - General
 Date achieved compliance: 08/31/1987

MAP FINDINGS
FOCUS MAP 13

Map ID	Site	Database(s)	EPA ID Number
--------	------	-------------	---------------

CERTAINTED CORPORATION (Continued)

1000395862

Evaluation lead agency:	State
Evaluation date:	08/06/1987
Evaluation:	COMPLIANCE EVALUATION INSPECTION ON-SITE
Area of violation:	Transporters - General
Date achieved compliance:	08/31/1987
Evaluation lead agency:	State
Evaluation date:	12/12/1986
Evaluation:	FINANCIAL RECORD REVIEW
Area of violation:	TSD - Financial Requirements
Date achieved compliance:	07/21/1987
Evaluation lead agency:	State
Evaluation date:	08/04/1986
Evaluation:	FINANCIAL RECORD REVIEW
Area of violation:	Generators - General
Date achieved compliance:	08/04/1986
Evaluation lead agency:	State
Evaluation date:	07/10/1986
Evaluation:	NON-FINANCIAL RECORD REVIEW
Area of violation:	Not reported
Date achieved compliance:	Not reported
Evaluation lead agency:	State
Evaluation date:	07/10/1986
Evaluation:	COMPLIANCE EVALUATION INSPECTION ON-SITE
Area of violation:	Not reported
Date achieved compliance:	Not reported
Evaluation lead agency:	State
Evaluation date:	12/19/1985
Evaluation:	FINANCIAL RECORD REVIEW
Area of violation:	Generators - General
Date achieved compliance:	08/04/1986
Evaluation lead agency:	State
Evaluation date:	10/03/1985
Evaluation:	NON-FINANCIAL RECORD REVIEW
Area of violation:	Not reported
Date achieved compliance:	Not reported
Evaluation lead agency:	State
Evaluation date:	10/03/1985
Evaluation:	COMPLIANCE EVALUATION INSPECTION ON-SITE
Area of violation:	Not reported
Date achieved compliance:	Not reported
Evaluation lead agency:	State
Evaluation date:	09/25/1985
Evaluation:	FINANCIAL RECORD REVIEW
Area of violation:	Generators - General
Date achieved compliance:	08/04/1986
Evaluation lead agency:	EPA
Evaluation date:	07/30/1985

MAP FINDINGS
FOCUS MAP 13

Map ID Site Database(s) EPA ID Number

CERTAINEED CORPORATION (Continued)

1000395862

Evaluation: FINANCIAL RECORD REVIEW
Area of violation: Not reported
Date achieved compliance: Not reported
Evaluation lead agency: State

Evaluation date: 01/23/1985
Evaluation: FINANCIAL RECORD REVIEW
Area of violation: Not reported
Date achieved compliance: Not reported
Evaluation lead agency: State

FINDS:

Other Pertinent Environmental Activity Identified at Site

Not reported

NCDB (National Compliance Data Base) supports implementation of the Federal Insecticide, Fungicide, and Rodenticide Act (FIFRA) and the Toxic Substances Control Act (TSCA). The system tracks inspections in regions and states with cooperative agreements, enforcement actions, and settlements.

TRIS (Toxics Release Inventory System) contains information from facilities on the amounts of over 300 listed toxic chemicals that these facilities release directly to air, water, land, or that are transported off-site.

RCRAInfo is a national information system that supports the Resource Conservation and Recovery Act (RCRA) program through the tracking of events and activities related to facilities that generate, transport, and treat, store, or dispose of hazardous waste. RCRAInfo allows RCRA program staff to track the notification, permit, compliance, and corrective action activities required under RCRA.

HAZNET:

Gepaid: CAD990663320
Contact: CERTAINEED CORPORATION
Telephone: 6103417000
Facility Addr2: Not reported
Mailing Name: Not reported
Mailing Address: PO BOX 860
Mailing City,St,Zip: VALLEY FORGE, PA 194820000
Gen County: Riverside
TSD EPA ID: CAT000646117
TSD County: Kings
Waste Category: Other organic solids
Disposal Method: Disposal, Land Fill
Tons: 30.6420
Facility County: Riverside

Gepaid: CAD990663320
Contact: CERTAINEED CORPORATION
Telephone: 6103417000
Facility Addr2: Not reported
Mailing Name: Not reported
Mailing Address: PO BOX 860

MAP FINDINGS
FOCUS MAP 13

Map ID	Site	Database(s)	EPA ID Number
--------	------	-------------	---------------

CERTAINT EED CORPORATION (Continued)

1000395862

Mailing City,St,Zip: VALLEY FORGE, PA 194820000
 Gen County: Riverside
 TSD EPA ID: CAL000027741
 TSD County: 5
 Waste Category: Asbestos-containing waste
 Disposal Method: Not reported
 Tons: 55.9260
 Facility County: Riverside

Gepaid: CAD990663320
 Contact: CERTAINT EED CORPORATION
 Telephone: 6103417000
 Facility Addr2: Not reported
 Mailing Name: Not reported
 Mailing Address: PO BOX 860
 Mailing City,St,Zip: VALLEY FORGE, PA 194820000
 Gen County: Riverside
 TSD EPA ID: CAL000027741
 TSD County: 5
 Waste Category: Asbestos-containing waste
 Disposal Method: Disposal, Land Fill
 Tons: 208.8035
 Facility County: Riverside

Gepaid: CAC001085088
 Contact: LLOYD AMBLER
 Telephone: 6103417713
 Facility Addr2: Not reported
 Mailing Name: Not reported
 Mailing Address: 2100 AVALON AVE
 Mailing City,St,Zip: RIVERSIDE, CA 925090000
 Gen County: Riverside
 TSD EPA ID: CAD009007626
 TSD County: Los Angeles
 Waste Category: Asbestos-containing waste
 Disposal Method: Disposal, Land Fill
 Tons: 115.4636
 Facility County: Riverside

Gepaid: CAD990663320
 Contact: CERTAINT EED CORPORATION
 Telephone: 6103417000
 Facility Addr2: Not reported
 Mailing Name: Not reported
 Mailing Address: PO BOX 860
 Mailing City,St,Zip: VALLEY FORGE, PA 194820000
 Gen County: Riverside
 TSD EPA ID: CAL000027741
 TSD County: 5
 Waste Category: Asbestos-containing waste
 Disposal Method: Disposal, Land Fill
 Tons: .8428
 Facility County: Riverside

[Click this hyperlink](#) while viewing on your computer to access additional CA_HAZNET: detail in the EDR Site Report.

MAP FINDINGS
FOCUS MAP 13

Map ID Site Database(s) EPA ID Number

CERTAINTEED CORPORATION (Continued)

1000395862

LUST:

Region: 8
Case Type: Soil only
Cross Street: 36TH
Enf Type: CLOS
Funding: Not reported
How Discovered: Tank Closure
How Stopped: Not reported
Leak Cause: Not reported
Leak Source: Piping
Global ID: T0606500050
How Stopped Date: 6/28/1991
Review Date: Not reported
Workplan: 7/22/1991
Prelim Assess: Not reported
Pollution Char: Not reported
Remed Plan: Not reported
Remed Action: Not reported
Monitoring: Not reported
Close Date: 10/22/1992
Discover Date: 7/1/1991
Enforcement Date: Not reported
Review Date: Not reported
Enter Date: 7/21/1987
MTBE Date: Not reported
GW Qualifies: Not reported
Soil Qualifies: Not reported
Max MTBE GW: Not reported
Max MTBE Soil: Not reported
County: Riverside
Operator: Not reported
Regional Board: 08
Facility Status: Case Closed
Substance: 12034
Facility Contact: Not reported
Interim: Not reported
Oversite Program: LUST
Latitude: 34.018806
Longitude: -117.3917223
MTBE Concentration: 0
MTBE Fuel: 0
MTBE Tested: NRQ
Staff: RS
Staff Initials: UNK
Lead Agency: Local Agency
Local Agency: 33000L
Hydr Basin #: UPPER SANTA ANA VALL
Beneficial: Not reported
Priority: Not reported
Cleanup Fund Id: Not reported
Work Suspended: Not reported
Local Case Num: 91654
Case Number: 083300480T
Qty Leaked: Not reported
Abate Method: Not reported
MTBE Class: *
Summary: Not reported

MAP FINDINGS
FOCUS MAP 13

Map ID Site Database(s) EPA ID Number

CERTAINTEED CORPORATION (Continued)

1000395862

LUST:

Region: RIVERSIDE
Site Closed: Yes
Employee ID: 8
Facility ID: 91654
Case Type: Soil only
Status: 9

HIST UST:

Region: STATE
Facility ID: 00000016439
Facility Type: Other
Other Type: MANUFACTURING
Total Tanks: 0004
Contact Name: ROY WINGARTNER
Telephone: 7146821881
Owner Name: CERTAINTEED CORPORATION
Owner Address: 750 SWEDES FORD RD.
Owner City,St,Zip: VALLEY FORGE, PA 19482

Tank Num: 001
Container Num: #1
Year Installed: 1974
Tank Capacity: 00050000
Tank Used for: PRODUCT
Type of Fuel: DIESEL
Tank Construction: 1/4" inches
Leak Detection: Visual, Stock Inventor

Tank Num: 002
Container Num: #2
Year Installed: 1966
Tank Capacity: 00020000
Tank Used for: PRODUCT
Type of Fuel: DIESEL
Tank Construction: 1/4" inches
Leak Detection: None

Tank Num: 003
Container Num: #3
Year Installed: 1976
Tank Capacity: 00020000
Tank Used for: WASTE
Type of Fuel: Not reported
Tank Construction: 3/32 inches
Leak Detection: None

Tank Num: 004
Container Num: #4
Year Installed: 1966
Tank Capacity: 00250000
Tank Used for: WASTE
Type of Fuel: Not reported
Tank Construction: 8 inches
Leak Detection: None

MAP FINDINGS
FOCUS MAP 13

Map ID	Site	Database(s)	EPA ID Number
--------	------	-------------	---------------

CERTAINTED CORPORATION (Continued)

1000395862

FTTS INSP:

Inspection Number: Not reported
 Region: 09
 Inspection Date: Not reported
 Inspector: BERMAN
 Violation occurred: Yes
 Investigation Type: Section 6 PCB State Conducted
 Investigation Reason: Neutral Scheme, State
 Legislation Code: TSCA
 Facility Function: User

EMI:

Year: 1987
 Carbon Monoxide Emissions Tons/Yr: 33
 Air Basin: SC
 Facility ID: 16952
 Air District Name: SC
 SIC Code: 3317
 Air District Name: SOUTH COAST AQMD
 Community Health Air Pollution Info System: Not reported
 Consolidated Emission Reporting Rule: Not reported
 Total Organic Hydrocarbon Gases Tons/Yr: 0
 Reactive Organic Gases Tons/Yr: 0
 Carbon Monoxide Emissions Tons/Yr: 0
 NOX - Oxides of Nitrogen Tons/Yr: 8
 SOX - Oxides of Sulphur Tons/Yr: 0
 Particulate Matter Tons/Yr: 2
 Part. Matter 10 Micrometers & Smlr Tons/Yr: 2

Year: 1990
 Carbon Monoxide Emissions Tons/Yr: 33
 Air Basin: SC
 Facility ID: 16952
 Air District Name: SC
 SIC Code: 3317
 Air District Name: SOUTH COAST AQMD
 Community Health Air Pollution Info System: Not reported
 Consolidated Emission Reporting Rule: Not reported
 Total Organic Hydrocarbon Gases Tons/Yr: 0
 Reactive Organic Gases Tons/Yr: 0
 Carbon Monoxide Emissions Tons/Yr: 1
 NOX - Oxides of Nitrogen Tons/Yr: 4
 SOX - Oxides of Sulphur Tons/Yr: 0
 Particulate Matter Tons/Yr: 1
 Part. Matter 10 Micrometers & Smlr Tons/Yr: 0

CA WDS:

Facility ID: Santa Ana River 331015505
 Facility Type: Industrial - Facility that treats and/or disposes of liquid or semisolid wastes from any servicing, producing, manufacturing or processing operation of whatever nature, including mining, gravel washing, geothermal operations, air conditioning, ship building and repairing, oil production, storage and disposal operations, water pumping.
 Facility Status: Active - Any facility with a continuous or seasonal discharge that is

MAP FINDINGS
FOCUS MAP 13

Map ID Site Database(s) EPA ID Number

CERTAINTED CORPORATION (Continued)

1000395862

under Waste Discharge Requirements.
 NPDES Number: CAS000001 The 1st 2 characters designate the state. The remaining 7 are assigned by the Regional Board
 Subregion: 8
 Facility Telephone: 9098263000
 Facility Contact: HODGE JOHN
 Agency Name: UNIVERSAL FOREST PRODUCTS
 Agency Address: PO BOX 3589
 Agency City,St,Zip: RIVERSIDE 925193589
 Agency Contact: SCOTT W. CONKLIN
 Agency Telephone: 9098263000
 Agency Type: Private
 SIC Code: 0
 SIC Code 2: Not reported
 Primary Waste: Not reported
 Primary Waste Type: Not reported
 Secondary Waste: Not reported
 Secondary Waste Type: Not reported
 Design Flow: 0
 Baseline Flow: 0
 Reclamation: Not reported
 POTW: Not reported
 Treat To Water: Minor Threat to Water Quality. A violation of a regional board order should cause a relatively minor impairment of beneficial uses compared to a major or minor threat. Not: All nurds without a TTWQ will be considered a minor threat to water quality unless coded at a higher Level. A Zero (0) may be used to code those NURDS that are found to represent no threat to water quality.
 Complexity: Category C - Facilities having no waste treatment systems, such as cooling water dischargers or those who must comply through best management practices, facilities with passive waste treatment and disposal systems, such as septic systems with subsurface disposal, or dischargers having waste storage systems with land disposal such as dairy waste ponds.
 HIST FTTS INSP:
 Inspection Number: 19871027CA001 1
 Region: 09
 Inspection Date: Not reported
 Inspector: BERMAN
 Violation occurred: Yes
 Investigation Type: Section 6 PCB State Conducted
 Investigation Reason: Neutral Scheme, State
 Legislation Code: TSCA
 Facility Function: User

417

**#260 RIVERSIDE CERTAINTED COR
2100 AVALON ST
RIVERSIDE, CA 92509**

**HIST UST U001576571
N/A**

HIST UST:
 Region: STATE
 Facility ID: 00000048749
 Facility Type: Other
 Other Type: MANUFACTUR
 Total Tanks: 0002

MAP FINDINGS
FOCUS MAP 13

Map ID	Site	Database(s)	EPA ID Number
	#260 RIVERSIDE CERTAINT EED COR (Continued)		U001576571
	Contact Name: RICHARD MILLER Telephone: 7146821881 Owner Name: CERTAINT EED CORPORATION Owner Address: 2100 AVALON STREET Owner City,St,Zip: RIVERSIDE, CA 92509		
	Tank Num: 001 Container Num: W.O.C. 511 Year Installed: 1965 Tank Capacity: 00020000 Tank Used for: PRODUCT Type of Fuel: DIESEL Tank Construction: 5/16 inches Leak Detection: Stock Inventor		
	Tank Num: 002 Container Num: G735086 Year Installed: 1976 Tank Capacity: 00050000 Tank Used for: PRODUCT Type of Fuel: DIESEL Tank Construction: 1/2 inches Leak Detection: Stock Inventor		
417	CERTAIN-TEED CORPORATION 2100 AVALON RIVERDALE, CA 92509	Cortese	S105025842 N/A
	Cortese: Region: CORTESE Facility Addr2: Not reported		
417	CERTAIN-TEED CORPORATION 2100 AVALON ST RIVERSIDE, CA 92509	LUST	S108723429 N/A
	LUST: Region: STATE Status: Case Closed Chemical: Diesel Local Case #: 91654 Case Number: 083300480T Qty Leaked: Not reported Abate Method: Not reported Case Type: Soil only Cross Street: 36TH Enf Type: Not reported Funding: CLOS How Discovered: Tank Closure How Stopped: Not reported Leak Cause: Not reported Leak Source: Piping Global Id: T0606500050		

MAP FINDINGS
FOCUS MAP 13

Map ID Site Database(s) EPA ID Number

CERTAIN-TEED CORPORATION (Continued)

S108723429

Stop Date: 1991-06-28 00:00:00
 Confirm Leak: Not reported
 Workplan: 1991-07-22 00:00:00
 Prelim Assess: Not reported
 Pollution Char: Not reported
 Remed Plan: Not reported
 Remed Action: Not reported
 Monitoring: Not reported
 Report Date: 1992-10-22 00:00:00
 Discover Date: 1991-07-01 00:00:00
 Enforcement Dt: Not reported
 Release Date: 1987-05-14 00:00:00
 Review Date: Not reported
 Enter Date: 1987-07-21 00:00:00
 MTBE Date: Not reported
 GW Qualifier: Not reported
 Soil Qualifier: =
 Max MTBE GW ppb: Not reported
 Max MTBE Soil ppb: Not reported
 County: 33
 Org Name: Not reported
 Reg Board: Santa Ana Region
 Contact Person: Not reported
 Responsible Party: CERTAIN-TEED CORPORATION
 RP Address: 2100 AVALON STREET, RIVERSIDE COUNTY, CA 92509
 Interim: Not reported
 Oversight Prgm: LUST
 MTBE Class: *
 MTBE Conc: 0
 MTBE Fuel: 0
 MTBE Tested: Not Required to be Tested.
 Staff: RS
 Staff Initials: UNK
 Lead Agency: Local Agency
 Local Agency: 33000L
 Hydr Basin #: UPPER SANTA ANA VALL
 Beneficial: Not reported
 Priority: Not reported
 Cleanup Fund Id: Not reported
 Work Suspended: Not reported
 Operator: JIM BURKE
 Water System Name: Not reported
 Well Name: Not reported
 Distance To Lust: 0
 Waste Discharge Global ID: Not reported
 Waste Disch Assigned Name: Not reported
 Summary: Not reported

MAP FINDINGS
FOCUS MAP 13

Map ID	Site	Database(s)	EPA ID Number
417	CERTAINTEED, RIVERSIDE 2100 AVALON ST RIVERSIDE, CA 92509	RESPONSE ENVIROSTOR HIST Cal-Sites	S102008375 N/A
	<p>RESPONSE:</p> <p>Facility ID: 33320002 Site Type: State Response Site Type Detail: State Response or NPL Acres: 20.8 National Priorities List: NO Cleanup Oversight Agencies: NONE SPECIFIED Lead Agency: NONE SPECIFIED Lead Agency Description: Not reported Project Manager: Not reported Supervisor: Thomas Cota Division Branch: Cypress Site Code: Not reported Assembly: 66 Senate: 31 Special Program Status: Not reported Status: Certified Status Date: 1984-02-01 00:00:00 Restricted Use: NO Funding: Responsible Party Latitude: 34.0189666666667 Longitude: -117.391880555556 Alias Name: 33320002 Alias Type: Envirostor ID Number</p> <p>APN: NONE SPECIFIED APN Description: Not reported Comments: Our records do not indicate the actual date this site was certified. Our records show 02/1984. We have used 02/01/1984 because this gives us the earliest statute of limitations.</p> <p>Completed Info: Completed Area Name: PROJECT WIDE Completed Sub Area Name: Not reported Completed Document Type: Certification Completed Date: / /</p> <p>Confirmed: 40001 Confirmed Description: Not reported Future Area Name: Not reported Future Sub Area Name: Not reported Future Document Type: Not reported Future Due Date: Not reported Media Affected: 40001 Media Affected Desc: Not reported</p> <p>Management: Management Required: NONE SPECIFIED Management Required Desc: Not reported Potential: SOIL Potential Description: Not reported Schedule Area Name: Not reported Schedule Sub Area Name: Not reported Schedule Document Type: Not reported Schedule Due Date: Not reported Schedule Revised Date: Not reported</p>		

MAP FINDINGS
FOCUS MAP 13

Map ID	Site	Database(s)	EPA ID Number
--------	------	-------------	---------------

CERTAINTTEED, RIVERSIDE (Continued)

S102008375

PastUse: MANUFACTURING - OTHER

ENVIROSTOR:

Site Type: State Response
 Site Type Detailed: State Response or NPL
 Acres: 20.8
 NPL: NO
 Regulatory Agencies: NONE SPECIFIED
 Lead Agency: NONE SPECIFIED
 Program Manager: Not reported
 Supervisor: Thomas Cota
 Division Branch: Cypress
 Facility ID: 33320002
 Site Code: Not reported
 Assembly: 66
 Senate: 31
 Special Program: Not reported
 Status: Certified
 Status Date: 1984-02-01 00:00:00
 Restricted Use: NO
 Funding: Responsible Party
 Latitude: 34.0189666666667
 Longitude: -117.391880555556
 Alias Name: 33320002
 Alias Type: Envirostor ID Number

APN: NONE SPECIFIED
 APN Description: Not reported
 Comments: Our records do not indicate the actual date this site was certified. Our records show 02/1984. We have used 02/01/1984 because this gives us the earliest statute of limitations.

Completed Info:

Completed Area Name: PROJECT WIDE
 Completed Sub Area Name: Not reported
 Completed Document Type: Certification
 Completed Date: / /

Confirmed: 40001
 Confirmed Description: Not reported
 Future Area Name: Not reported
 Future Sub Area Name: Not reported
 Future Document Type: Not reported
 Future Due Date: Not reported
 Media Affected: 40001
 Media Affected Desc: Not reported

Management:

Management Required: NONE SPECIFIED
 Management Required Desc: Not reported
 Potential: SOIL
 Potential Description: Not reported
 Schedule Area Name: Not reported
 Schedule Sub Area Name: Not reported
 Schedule Document Type: Not reported
 Schedule Due Date: Not reported
 Schedule Revised Date: Not reported
 PastUse: MANUFACTURING - OTHER

MAP FINDINGS
FOCUS MAP 13

Map ID Site Database(s) EPA ID Number

CERTAINTEED, RIVERSIDE (Continued)

S102008375

HISTORICAL CAL-SITES:

Facility ID: 33320002
 Region: 4
 Region Name: CYPRESS
 Branch: SB
 Branch Name: SO CAL - CYPRESS
 File Name: Not reported
 State Senate District: 02011984
 Status: CERT - CERTIFIED AS HAVING BEEN REMEDIED SATISFACTORILY UNDER DTSC
 OVERSIGHT
 Status Name: CERTIFIED
 Lead Agency: Not reported
 Lead Agency: N/A
 Facility Type: RP
 Type Name: RESPONSIBLE PARTY
 NPL: Not reported
 SIC Code: 32
 SIC Name: MANU - STONE, CLAY & GLASS PRODUCTS
 Access: Not reported
 Cortese: Not reported
 Hazardous Ranking Score: Not reported
 Date Site Hazard Ranked: Not reported
 Groundwater Contamination: Not reported
 Staff Member Responsible for Site: Not reported
 Supervisor Responsible for Site: Not reported
 Region Water Control Board: Not reported
 Region Water Control Board Name: Not reported
 Lat/Long Direction: Not reported
 Lat/Long (dms): 0 0 0 / 0 0 0
 Lat/long Method: Not reported
 Lat/Long Description: Not reported
 State Assembly District Code: 66
 State Senate District Code: 31

[Click this hyperlink](#) while viewing on your computer to access additional CA_CALSITE: detail in the EDR Site Report.

419

**BFI CONSTRUCTORS
2145 VAN DELL RD
RIVERSIDE, CA 92509**

**HAZNET S103641990
N/A**

HAZNET:

Gepaid: CAC001341608
 Contact: BFI CONSTRUCTORS
 Telephone: 0000000000
 Facility Addr2: Not reported
 Mailing Name: Not reported
 Mailing Address: 1415 N SUSAN ST
 Mailing City,St,Zip: SANTA ANA, CA 927030000
 Gen County: Riverside
 TSD EPA ID: CAD000088252
 TSD County: Los Angeles
 Waste Category: Off-specification, aged, or surplus organics
 Disposal Method: Transfer Station
 Tons: .0750
 Facility County: Riverside

MAP FINDINGS
FOCUS MAP 13

Map ID	Site	Database(s)	EPA ID Number
--------	------	-------------	---------------

BFI CONSTRUCTORS (Continued)

S103641990

Gepaid: CAC001341608
 Contact: BFI CONSTRUCTORS
 Telephone: 0000000000
 Facility Addr2: Not reported
 Mailing Name: Not reported
 Mailing Address: 1415 N SUSAN ST
 Mailing City,St,Zip: SANTA ANA, CA 927030000
 Gen County: Riverside
 TSD EPA ID: CAD000088252
 TSD County: Los Angeles
 Waste Category: Unspecified alkaline solution
 Disposal Method: Transfer Station
 Tons: .1251
 Facility County: Riverside

**420 OGLEBAY NORTON INDUSTRIAL SAND INC, RIVERSIDE PLAN
 2157 AVALON
 RIVERSIDE, CA 92509**

**HAZNET S108215356
 N/A**

HAZNET:

Gepaid: CAL000282819
 Contact: TERRY CLEVELAND
 Telephone: 9497280171
 Facility Addr2: Not reported
 Mailing Name: Not reported
 Mailing Address: PO BOX 249
 Mailing City,St,Zip: SAN JUAN CAPISTRANO, CA 926930000
 Gen County: Riverside
 TSD EPA ID: CAT080033681
 TSD County: Los Angeles
 Waste Category: Waste oil and mixed oil
 Disposal Method: Recycler
 Tons: 0.12
 Facility County: Not reported

Gepaid: CAL000282819
 Contact: P SMITH, ENVT'L, HEALTH & SFTY
 Telephone: 9497280171
 Facility Addr2: Not reported
 Mailing Name: Not reported
 Mailing Address: PO BOX 249
 Mailing City,St,Zip: SAN JUAN CAPISTRANO, CA 926930000
 Gen County: Riverside
 TSD EPA ID: CAD008252405
 TSD County: Los Angeles
 Waste Category: Not reported
 Disposal Method: Transfer Station
 Tons: 0.04
 Facility County: Riverside

MAP FINDINGS
FOCUS MAP 13

Map ID	Site	Database(s)	EPA ID Number
420	OGLEBAY NORTON INDUSTRIAL SANDS, INC 2157 AVALON ST RIVERSIDE, CA 92509	HAZNET CA WDS	S106105148 N/A
	HAZNET: Gepaid: CAC002567409 Contact: MIKE MCLEAN Telephone: 9096822835 Facility Addr2: Not reported Mailing Name: Not reported Mailing Address: 2157 AVALON ST Mailing City,St,Zip: RIVERSIDE, CA 92509 Gen County: Riverside TSD EPA ID: CAT080033681 TSD County: Riverside Waste Category: Waste oil and mixed oil Disposal Method: Recycler Tons: 0.68 Facility County: Riverside Gepaid: CAC002567409 Contact: MIKE MCLEAN Telephone: 9096822835 Facility Addr2: Not reported Mailing Name: Not reported Mailing Address: 2157 AVALON ST Mailing City,St,Zip: RIVERSIDE, CA 92509 Gen County: Riverside TSD EPA ID: CAT080033681 TSD County: Riverside Waste Category: Other organic solids Disposal Method: Recycler Tons: 2.18 Facility County: Riverside		
	CA WDS: Facility ID: Santa Ana River 33I012113 Facility Type: Not reported Facility Status: Active - Any facility with a continuous or seasonal discharge that is under Waste Discharge Requirements. NPDES Number: CAS000001 The 1st 2 characters designate the state. The remaining 7 are assigned by the Regional Board Subregion: 8 Facility Telephone: Not reported Facility Contact: Not reported Agency Name: OGLEBAY NORTON INDUSTRIAL SAND Agency Address: Not reported Agency City,St,Zip: 0 Agency Contact: Not reported Agency Telephone: Not reported Agency Type: Not reported SIC Code: 0 SIC Code 2: Not reported Primary Waste: Not reported Primary Waste Type: Not reported Secondary Waste: Not reported Secondary Waste Type: Not reported Design Flow: 0 Baseline Flow: 0		

MAP FINDINGS
FOCUS MAP 13

Map ID	Site	Database(s)	EPA ID Number
--------	------	-------------	---------------

OGLEBAY NORTON INDUSTRIAL SANDS, INC (Continued)

S106105148

Reclamation: Not reported
 POTW: Not reported
 Treat To Water: Minor Threat to Water Quality. A violation of a regional board order should cause a relatively minor impairment of beneficial uses compared to a major or minor threat. Not: All nurds without a TTWQ will be considered a minor threat to water quality unless coded at a higher Level. A Zero (0) may be used to code those NURDS that are found to represent no threat to water quality.
 Complexity: Category C - Facilities having no waste treatment systems, such as cooling water dischargers or those who must comply through best management practices, facilities with passive waste treatment and disposal systems, such as septic systems with subsurface disposal, or dischargers having waste storage systems with land disposal such as dairy waste ponds.

**421 ECCO EQUIPMENT CORPORATION
2195 VAN DELL RD
RIVERSIDE, CA 92509**

**HAZNET S108205700
N/A**

HAZNET:

Gepaid: CAL000153195
 Contact: DAVID NOVAK BRANCH MANAGER
 Telephone: 9092769025
 Facility Addr2: Not reported
 Mailing Name: Not reported
 Mailing Address: 1417 N SUSAN STREET
 Mailing City,St,Zip: SANTA ANA, CA 927031415
 Gen County: Riverside
 TSD EPA ID: CAD981696420
 TSD County: Los Angeles
 Waste Category: Waste oil and mixed oil
 Disposal Method: Recycler
 Tons: 2.83
 Facility County: Not reported

Gepaid: CAL000153195
 Contact: DAVID NOVAK BRANCH MANAGER
 Telephone: 9092769025
 Facility Addr2: Not reported
 Mailing Name: Not reported
 Mailing Address: 1417 N SUSAN STREET
 Mailing City,St,Zip: SANTA ANA, CA 927031415
 Gen County: Riverside
 TSD EPA ID: CAD981696420
 TSD County: Los Angeles
 Waste Category: Waste oil and mixed oil
 Disposal Method: Recycler
 Tons: 2.83
 Facility County: Not reported

Gepaid: CAL000153195
 Contact: DAVID NOVAK BRANCH MANAGER
 Telephone: 9092769025
 Facility Addr2: Not reported
 Mailing Name: Not reported
 Mailing Address: 1417 N SUSAN ST
 Mailing City,St,Zip: SANTA ANA, CA 927031415
 Gen County: Riverside

MAP FINDINGS
FOCUS MAP 13

Map ID	Site	Database(s)	EPA ID Number
	ECCO EQUIPMENT CORPORATION (Continued)		S108205700
	TSD EPA ID: CAD982444481 TSD County: San Bernardino Waste Category: Other organic solids Disposal Method: Not reported Tons: 0.2 Facility County: Riverside		
421	ECCO EQUIPMENT 2195 VAN DELL RD RIVERSIDE, CA 92507	HAZNET	S103642468 N/A
	HAZNET: Gepaid: CAC001309408 Contact: ECCO EQUIPMENT Telephone: 0000000000 Facility Addr2: Not reported Mailing Name: Not reported Mailing Address: 2195 VAN DELL RD Mailing City,St,Zip: RIVERSIDE, CA 925070000 Gen County: Riverside TSD EPA ID: CAT080025711 TSD County: San Bernardino Waste Category: Aqueous solution with less than 10% total organic residues Disposal Method: Recycler Tons: 4.1700 Facility County: Riverside		
	Gepaid: CAR000101469 Contact: Dave Novak Telephone: 9092769026 Facility Addr2: Not reported Mailing Name: Not reported Mailing Address: 1417 N SUSAN STREET Mailing City,St,Zip: LA PALMA, CA 927030000 Gen County: Riverside TSD EPA ID: CAT080013352 TSD County: Los Angeles Waste Category: Oil/water separation sludge Disposal Method: Recycler Tons: 4.17 Facility County: Riverside		
	Gepaid: CAC001309408 Contact: ECCO EQUIPMENT Telephone: 0000000000 Facility Addr2: Not reported Mailing Name: Not reported Mailing Address: 2195 VAN DELL RD Mailing City,St,Zip: RIVERSIDE, CA 925070000 Gen County: Riverside TSD EPA ID: CAD008252405 TSD County: Los Angeles Waste Category: Other organic solids Disposal Method: Recycler Tons: .1250 Facility County: Riverside		

MAP FINDINGS
FOCUS MAP 13

Map ID	Site	Database(s)	EPA ID Number
421	ECCO EQUIPMENT CORPORATION 2195 VANDELL RD RIVERSIDE, CA 92509	HAZNET	S103962240 N/A
	HAZNET: Gepaid: CAL000153195 Contact: DAVID NOVAK BRANCH MANAGER Telephone: 9092769025 Facility Addr2: Not reported Mailing Name: Not reported Mailing Address: 1417 N SUSAN STREET Mailing City,St,Zip: SANTA ANA, CA 927031415 Gen County: Riverside TSD EPA ID: Not reported TSD County: San Bernardino Waste Category: Aqueous solution with less than 10% total organic residues Disposal Method: Transfer Station Tons: 0.06 Facility County: Not reported		
	Gepaid: CAL000153195 Contact: DON W SCHMID & LASTER A HAUG Telephone: 7145544851 Facility Addr2: Not reported Mailing Name: Not reported Mailing Address: 1417 N SUSAN STREET Mailing City,St,Zip: SANTA ANA, CA 927031415 Gen County: Riverside TSD EPA ID: CAD093459485 TSD County: Fresno Waste Category: Organic liquids with metals Alkaline solution (pH <UN-> 12.5) with metals (antimony, arsenic, barium, beryllium, cadmium, chromium, cobalt, copper, lead, mercury, molybdenum, nickel, selenium, silver, thallium, vanadium, and zinc)		
	Disposal Method: Transfer Station Tons: .1000 Facility County: Riverside		
	Gepaid: CAL000153195 Contact: DON W SCHMID & LASTER A HAUG Telephone: 7145544851 Facility Addr2: Not reported Mailing Name: Not reported Mailing Address: 1417 N SUSAN STREET Mailing City,St,Zip: SANTA ANA, CA 927031415 Gen County: Riverside TSD EPA ID: CAT000613893 TSD County: Los Angeles Waste Category: Organic liquids with metals Alkaline solution (pH <UN-> 12.5) with metals (antimony, arsenic, barium, beryllium, cadmium, chromium, cobalt, copper, lead, mercury, molybdenum, nickel, selenium, silver, thallium, vanadium, and zinc)		
	Disposal Method: Transfer Station Tons: .0959 Facility County: Riverside		

MAP FINDINGS
FOCUS MAP 13

Map ID	Site	Database(s)	EPA ID Number
421	ECCO EQUIPMENT 2195 VANDELL RD RIVERSIDE, CA 92509	RCRA-SQG FINDS HAZNET	1004677778 CAR000101469
	<p>RCRA-SQG:</p> <p>Date form received by agency: 07/31/2001</p> <p>Facility name: ECCO EQUIPMENT</p> <p>Facility address: 2195 VANDELL RD RIVERSIDE, CA 92509</p> <p>EPA ID: CAR000101469</p> <p>Contact: DAVE NOVAK</p> <p>Contact address: 2195 VANDELL RD RIVERSIDE, CA 92509</p> <p>Contact country: US</p> <p>Contact telephone: (909) 276-9027</p> <p>Contact email: Not reported</p> <p>EPA Region: 09</p> <p>Classification: Small Small Quantity Generator</p> <p>Description: Handler: generates more than 100 and less than 1000 kg of hazardous waste during any calendar month and accumulates less than 6000 kg of hazardous waste at any time; or generates 100 kg or less of hazardous waste during any calendar month, and accumulates more than 1000 kg of hazardous waste at any time</p> <p>Owner/Operator Summary:</p> <p>Owner/operator name: ECCO EQUIPMENT CORPORATION</p> <p>Owner/operator address: 1417 N SUSAN ST SANTA ANA, CA 92703</p> <p>Owner/operator country: Not reported</p> <p>Owner/operator telephone: (714) 554-4851</p> <p>Legal status: Private</p> <p>Owner/Operator Type: Owner</p> <p>Owner/Op start date: Not reported</p> <p>Owner/Op end date: Not reported</p> <p>Handler Activities Summary:</p> <p>U.S. importer of hazardous waste: Unknown</p> <p>Mixed waste (haz. and radioactive): Unknown</p> <p>Recycler of hazardous waste: No</p> <p>Transporter of hazardous waste: No</p> <p>Treater, storer or disposer of HW: No</p> <p>Underground injection activity: No</p> <p>On-site burner exemption: Unknown</p> <p>Furnace exemption: Unknown</p> <p>Used oil fuel burner: No</p> <p>Used oil processor: No</p> <p>User oil refiner: No</p> <p>Used oil fuel marketer to burner: No</p> <p>Used oil Specification marketer: No</p> <p>Used oil transfer facility: No</p> <p>Used oil transporter: No</p> <p>Off-site waste receiver: Commercial status unknown</p> <p>Hazardous Waste Summary:</p> <p>Waste code: D000</p> <p>Waste name: Not Defined</p> <p>Waste code: D039</p>		

MAP FINDINGS
FOCUS MAP 13

Map ID Site Database(s) EPA ID Number

ECCO EQUIPMENT (Continued)

1004677778

Waste name: TETRACHLOROETHYLENE

Violation Status: No violations found

FINDS:

Other Pertinent Environmental Activity Identified at Site

California - Hazardous Waste Tracking System - Datamart

RCRAInfo is a national information system that supports the Resource Conservation and Recovery Act (RCRA) program through the tracking of events and activities related to facilities that generate, transport, and treat, store, or dispose of hazardous waste. RCRAInfo allows RCRA program staff to track the notification, permit, compliance, and corrective action activities required under RCRA.

HAZNET:

Gepaid: CAR000101469
Contact: Dave Novak
Telephone: 9092769026
Facility Addr2: Not reported
Mailing Name: Not reported
Mailing Address: 1417 N SUSAN STREET
Mailing City,St,Zip: LA PALMA, CA 927030000
Gen County: Riverside
TSD EPA ID: CAD982444481
TSD County: San Bernardino
Waste Category: Waste oil and mixed oil
Disposal Method: Transfer Station
Tons: 6
Facility County: Not reported

Gepaid: CAR000101469
Contact: Dave Novak
Telephone: 9092769027
Facility Addr2: Not reported
Mailing Name: Not reported
Mailing Address: 2195 Vandell Rd
Mailing City,St,Zip: Riverside, CA 92509
Gen County: Not reported
TSD EPA ID: Not reported
TSD County: San Bernardino
Waste Category: Aqueous solution with less than 10% total organic residues
Disposal Method: Transfer Station
Tons: 0.57
Facility County: Not reported

Gepaid: CAR000101469
Contact: Dave Novak
Telephone: 9092769027
Facility Addr2: Not reported
Mailing Name: Not reported
Mailing Address: 2195 Vandell Rd
Mailing City,St,Zip: Riverside, CA 92509
Gen County: Riverside
TSD EPA ID: Not reported

MAP FINDINGS
FOCUS MAP 13

Map ID	Site	Database(s)	EPA ID Number
--------	------	-------------	---------------

ECCO EQUIPMENT (Continued)

1004677778

TSD County: San Bernardino
 Waste Category: Aqueous solution with less than 10% total organic residues
 Disposal Method: Transfer Station
 Tons: 0.19
 Facility County: Not reported

Gepaid: CAR000101469
 Contact: Dave Novak
 Telephone: 9092769026
 Facility Addr2: Not reported
 Mailing Name: Not reported
 Mailing Address: 1417 N SUSAN STREET
 Mailing City,St,Zip: LA PALMA, CA 927030000
 Gen County: Riverside
 TSD EPA ID: CAD982444481
 TSD County: San Bernardino
 Waste Category: Waste oil and mixed oil
 Disposal Method: Transfer Station
 Tons: 6
 Facility County: Not reported

[Click this hyperlink](#) while viewing on your computer to access
 -1 additional CA_HAZNET: record(s) in the EDR Site Report.

428

**SIERRA PACIFIC ELEC
 2542 AVALON STREET
 RIVERSIDE, CA 92509**

**HAZNET S103891773
 N/A**

HAZNET:

Gepaid: CAL912125062
 Contact: --
 Telephone: --
 Facility Addr2: Not reported
 Mailing Name: Not reported
 Mailing Address: 2542 AVALON ST
 Mailing City,St,Zip: RIVERSIDE, CA 925090000
 Gen County: Riverside
 TSD EPA ID: Not reported
 TSD County: Los Angeles
 Waste Category: Aqueous solution with less than 10% total organic residues
 Disposal Method: Transfer Station
 Tons: 0.1
 Facility County: Not reported

Gepaid: CAL912125062
 Contact: --
 Telephone: --
 Facility Addr2: Not reported
 Mailing Name: Not reported
 Mailing Address: 2542 AVALON ST
 Mailing City,St,Zip: RIVERSIDE, CA 925090000
 Gen County: Riverside
 TSD EPA ID: Not reported
 TSD County: San Bernardino
 Waste Category: Aqueous solution with less than 10% total organic residues
 Disposal Method: Transfer Station
 Tons: 0.35
 Facility County: Not reported

MAP FINDINGS
FOCUS MAP 13

Map ID Site Database(s) EPA ID Number

SIERRA PACIFIC ELEC (Continued)

S103891773

Gepaid: CAL912125062
Contact: BERRY LOOP
Telephone: 0000000000
Facility Addr2: Not reported
Mailing Name: Not reported
Mailing Address: 2542 AVALON ST
Mailing City,St,Zip: RIVERSIDE, CA 925090000
Gen County: Riverside
TSD EPA ID: CAT000613893
TSD County: Los Angeles
Waste Category: Aqueous solution with less than 10% total organic residues
Disposal Method: Not reported
Tons: 0.0333
Facility County: Riverside

Gepaid: CAL912125062
Contact: BERRY LOOP
Telephone: 0000000000
Facility Addr2: Not reported
Mailing Name: Not reported
Mailing Address: 2542 AVALON ST
Mailing City,St,Zip: RIVERSIDE, CA 925090000
Gen County: Riverside
TSD EPA ID: CAT000613893
TSD County: Los Angeles
Waste Category: Aqueous solution with less than 10% total organic residues
Disposal Method: Transfer Station
Tons: 0.1875
Facility County: Riverside

Gepaid: CAL912125062
Contact: BERRY LOOP
Telephone: 0000000000
Facility Addr2: Not reported
Mailing Name: Not reported
Mailing Address: 2542 AVALON ST
Mailing City,St,Zip: RIVERSIDE, CA 925090000
Gen County: Riverside
TSD EPA ID: CAT000613893
TSD County: Los Angeles
Waste Category: Aqueous solution with less than 10% total organic residues
Disposal Method: Transfer Station
Tons: .1042
Facility County: Riverside

[Click this hyperlink](#) while viewing on your computer to access
2 additional CA_HAZNET: record(s) in the EDR Site Report.

MAP FINDINGS
FOCUS MAP 13

Map ID	Site	Database(s)	EPA ID Number
428	2542 AVALON RUBIDOUX, CA 92509	CHMIRS CDL	S105649144 N/A
	CHMIRS: OES Incident Number: 97-3826 OES notification: 9/27/199709:16:38 PM OES Date: Not reported OES Time: Not reported Incident Date: Not reported Date Completed: Not reported Property Use: Not reported Agency Id Number: Not reported Agency Incident Number: Not reported Time Notified: Not reported Time Completed: Not reported Surrounding Area: Not reported Estimated Temperature: Not reported Property Management: Not reported Special Studies 1: Not reported Special Studies 2: Not reported Special Studies 3: Not reported Special Studies 4: Not reported Special Studies 5: Not reported Special Studies 6: Not reported More Than Two Substances Involved?: Not reported Resp Agncy Personel # Of Decontaminated: Not reported Responding Agency Personel # Of Injuries: Not reported Responding Agency Personel # Of Fatalities: Not reported Others Number Of Decontaminated: Not reported Others Number Of Injuries: Not reported Others Number Of Fatalities: Not reported Vehicle Make/year: Not reported Vehicle License Number: Not reported Vehicle State: Not reported Vehicle Id Number: Not reported CA/DOT/PUC/ICC Number: Not reported Company Name: Not reported Reporting Officer Name/ID: Not reported Report Date: Not reported Comments: Not reported Facility Telephone: Not reported Waterway Involved: No Waterway: Not reported Spill Site: Not reported Cleanup By: Contractor Containment: Not reported What Happened: Not reported Type: Not reported Measure: Not reported Other: Not reported Date/Time: Not reported Year: 1997 Agency: Riverside Co FD Incident Date: 9/27/199712:00:00 AM Admin Agency: Not reported Amount: Not reported Contained: Yes Site Type: Merchant/Business		

MAP FINDINGS
FOCUS MAP 13

Map ID	Site	Database(s)	EPA ID Number
--------	------	-------------	---------------

(Continued)

S105649144

E Date: Not reported
 Substance: drug lab waste
 Quantity Released: Not reported
 BBLs: 0
 Cups: 0
 CUFT: 0
 Gallons: 5
 Grams: 0
 Pounds: 0
 Liters: 0
 Ounces: 0
 Pints: 0
 Quarts: 0
 Sheen: 0
 Tons: 0
 Unknown: 0
 Description: Not reported
 Evacuations: 0
 Number of Injuries: 0
 Number of Fatalities: 0
 Description: Found during a drug bust

CDL:

Facility ID: 199709116
 Date: 1997-09-27 00:00:00
 Lab Type: Illegal Drug Lab (L) - location where an illegal drug lab was operated or drug lab equipment and/or materials were stored.

428

SIERRA PACIFIC ELECTRICAL
2542 AVALON ST
RIVERSIDE, CA 92509

HAZNET S103820730
LUST N/A
Cortese
EMI

HAZNET:

Gepaid: CAL000004792
 Contact: LOOP BERRY
 Telephone: 0000000000
 Facility Addr2: Not reported
 Mailing Name: Not reported
 Mailing Address: 2542 AVALON ST
 Mailing City,St,Zip: RIVERSIDE, CA 925090000
 Gen County: Riverside
 TSD EPA ID: CAD008302903
 TSD County: Los Angeles
 Waste Category: Unspecified organic liquid mixture
 Disposal Method: Not reported
 Tons: .0208
 Facility County: Riverside

Gepaid: CAL000004792
 Contact: LOOP BERRY
 Telephone: 0000000000
 Facility Addr2: Not reported
 Mailing Name: Not reported
 Mailing Address: 2542 AVALON ST
 Mailing City,St,Zip: RIVERSIDE, CA 925090000
 Gen County: Riverside

MAP FINDINGS
FOCUS MAP 13

Map ID Site Database(s) EPA ID Number

SIERRA PACIFIC ELECTRICAL (Continued)

S103820730

TSD EPA ID: CAD008302903
TSD County: Los Angeles
Waste Category: Unspecified organic liquid mixture
Disposal Method: Recycler
Tons: .0208
Facility County: Riverside

Gepaid: CAL000004792
Contact: LOOP BERRY
Telephone: 0000000000
Facility Addr2: Not reported
Mailing Name: Not reported
Mailing Address: 2542 AVALON ST
Mailing City,St,Zip: RIVERSIDE, CA 925090000
Gen County: Riverside
TSD EPA ID: CAT000646117
TSD County: Kings
Waste Category: Alkaline solution without metals (pH > 12.5)
Disposal Method: Treatment, Tank
Tons: .0208
Facility County: Riverside

Gepaid: CAL000004792
Contact: LOOP BERRY
Telephone: 0000000000
Facility Addr2: Not reported
Mailing Name: Not reported
Mailing Address: 2542 AVALON ST
Mailing City,St,Zip: RIVERSIDE, CA 925090000
Gen County: Riverside
TSD EPA ID: CAD982444481
TSD County: San Bernardino
Waste Category: Waste oil and mixed oil
Disposal Method: Transfer Station
Tons: .0625
Facility County: Riverside

Gepaid: CAL000004792
Contact: RON ELSBERRY
Telephone: 9097841410
Facility Addr2: Not reported
Mailing Name: Not reported
Mailing Address: 2542 AVALON ST
Mailing City,St,Zip: RIVERSIDE, CA 925090000
Gen County: Riverside
TSD EPA ID: CAD028409019
TSD County: Los Angeles
Waste Category: Off-specification, aged, or surplus organics
Disposal Method: Transfer Station
Tons: 0.62
Facility County: Riverside

[Click this hyperlink](#) while viewing on your computer to access
6 additional CA_HAZNET: record(s) in the EDR Site Report.

LUST:
Region: STATE

MAP FINDINGS
FOCUS MAP 13

Map ID Site Database(s) EPA ID Number

SIERRA PACIFIC ELECTRICAL (Continued)

S103820730

Status: Case Closed
 Chemical: Gasoline
 Local Case #: 9915141
 Case Number: 083303483T
 Qty Leaked: Not reported
 Abate Method: Not reported
 Case Type: Soil only
 Cross Street: Not reported
 Enf Type: Not reported
 Funding: Not reported
 How Discovered: Tank Closure
 How Stopped: Not reported
 Leak Cause: UNK
 Leak Source: UNK
 Global Id: T0606500593
 Stop Date: 1999-03-03 00:00:00
 Confirm Leak: 1999-04-19 00:00:00
 Workplan: 1999-05-04 00:00:00
 Prelim Assess: Not reported
 Pollution Char: Not reported
 Remed Plan: Not reported
 Remed Action: Not reported
 Monitoring: Not reported
 Report Date: 2001-07-26 00:00:00
 Discover Date: 1999-04-19 00:00:00
 Enforcement Dt: Not reported
 Release Date: 1999-04-29 00:00:00
 Review Date: Not reported
 Enter Date: 1999-06-12 00:00:00
 MTBE Date: Not reported
 GW Qualifier: Not reported
 Soil Qualifier: Not reported
 Max MTBE GW ppb: Not reported
 Max MTBE Soil ppb: Not reported
 County: 33
 Org Name: Not reported
 Reg Board: Santa Ana Region
 Contact Person: Not reported
 Responsible Party: SIERRA PACIFIC ELECTRICAL
 RP Address: 2542 AVALON ST., RIVERSIDE CA 92509
 Interim: Not reported
 Oversight Prgm: LUST
 MTBE Class: *
 MTBE Conc: 0
 MTBE Fuel: 1
 MTBE Tested: Site NOT Tested for MTBE.Includes Unknown and Not Analyzed.
 Staff: TME
 Staff Initials: SCB
 Lead Agency: Local Agency
 Local Agency: 33000L
 Hydr Basin #: UPPER SANTA ANA VALL
 Beneficial: Not reported
 Priority: Not reported
 Cleanup Fund Id: Not reported
 Work Suspended: Not reported
 Operator: Not reported
 Water System Name:Not reported

MAP FINDINGS
FOCUS MAP 13

Map ID Site Database(s) EPA ID Number

SIERRA PACIFIC ELECTRICAL (Continued)

S103820730

Well Name: Not reported
Distance To LUST: 0
Waste Discharge Global ID: Not reported
Waste Disch Assigned Name: Not reported
Summary: Not reported

LUST:

Region: 8
Case Type: Soil only
Cross Street: Not reported
Enf Type: Not reported
Funding: Not reported
How Discovered: Tank Closure
How Stopped: Not reported
Leak Cause: UNK
Leak Source: UNK
Global ID: T0606500593
How Stopped Date: 3/3/1999
Review Date: 4/19/1999
Workplan: 5/4/1999
Prelim Assess: Not reported
Pollution Char: Not reported
Remed Plan: Not reported
Remed Action: Not reported
Monitoring: Not reported
Close Date: 7/26/2001
Discover Date: 4/19/1999
Enforcement Date: Not reported
Review Date: Not reported
Enter Date: 6/12/1999
MTBE Date: Not reported
GW Qualifies: Not reported
Soil Qualifies: Not reported
Max MTBE GW: Not reported
Max MTBE Soil: Not reported
County: Riverside
Operator: Not reported
Regional Board: 08
Facility Status: Case Closed
Substance: 8006619
Facility Contact: Not reported
Interim: Not reported
Oversite Program: LUST
Latitude: 34.0145771
Longitude: -117.3943993
MTBE Concentration: 0
MTBE Fuel: 1
MTBE Tested: NT
Staff: TME
Staff Initials: UNK
Lead Agency: Local Agency
Local Agency: 33000L
Hydr Basin #: UPPER SANTA ANA VALL
Beneficial: Not reported
Priority: Not reported
Cleanup Fund Id: Not reported
Work Suspended: Not reported

MAP FINDINGS
FOCUS MAP 13

Map ID	Site	Database(s)	EPA ID Number
--------	------	-------------	---------------

SIERRA PACIFIC ELECTRICAL (Continued)

S103820730

Local Case Num: 9915141
Case Number: 083303483T
Qty Leaked: Not reported
Abate Method: Not reported
MTBE Class: *
Summary: Not reported

LUST:

Region: RIVERSIDE
Site Closed: Yes
Employee ID: 37
Facility ID: 9915141
Case Type: Soil only
Status: 9

Cortese:

Region: CORTESE
Facility Addr2: 2542 AVALON ST

EMI:

Year: 1990
Carbon Monoxide Emissions Tons/Yr: 33
Air Basin: SC
Facility ID: 59251
Air District Name: SC
SIC Code: 1731
Air District Name: SOUTH COAST AQMD
Community Health Air Pollution Info System: Not reported
Consolidated Emission Reporting Rule: Not reported
Total Organic Hydrocarbon Gases Tons/Yr: 2
Reactive Organic Gases Tons/Yr: 2
Carbon Monoxide Emissions Tons/Yr: 0
NOX - Oxides of Nitrogen Tons/Yr: 0
SOX - Oxides of Sulphur Tons/Yr: 0
Particulate Matter Tons/Yr: 0
Part. Matter 10 Micrometers & Smlr Tons/Yr: 0

428

**SIERRA PACIFIC ELEC INC
2542 AVALON ST
RIVERSIDE, CA 92509**

**RCRA-SQG 1001967537
FINDS CAR000070276**

RCRA-SQG:

Date form received by agency: 08/17/2001
Facility name: SIERRA PACIFIC ELEC INC
Facility address: 2542 AVALON ST
RIVERSIDE, CA 925092057
EPA ID: CAR000070276
Contact: RON ELSBERRY
Contact address: 2542 AVALON ST
RIVERSIDE, CA 925092057
Contact country: US
Contact telephone: (909) 784-1410
Contact email: Not reported
EPA Region: 09
Classification: Small Small Quantity Generator
Description: Handler: generates more than 100 and less than 1000 kg of hazardous

MAP FINDINGS
FOCUS MAP 13

Map ID Site Database(s) EPA ID Number

SIERRA PACIFIC ELEC INC (Continued)

1001967537

waste during any calendar month and accumulates less than 6000 kg of hazardous waste at any time; or generates 100 kg or less of hazardous waste during any calendar month, and accumulates more than 1000 kg of hazardous waste at any time

Owner/Operator Summary:

Owner/operator name: BARRY LOOP
Owner/operator address: 2542 AVALON ST
RIVERSIDE, CA 92509
Owner/operator country: Not reported
Owner/operator telephone: (909) 784-1410
Legal status: Private
Owner/Operator Type: Owner
Owner/Op start date: Not reported
Owner/Op end date: Not reported

Handler Activities Summary:

U.S. importer of hazardous waste: Unknown
Mixed waste (haz. and radioactive): Unknown
Recycler of hazardous waste: No
Transporter of hazardous waste: No
Treater, storer or disposer of HW: No
Underground injection activity: No
On-site burner exemption: Unknown
Furnace exemption: Unknown
Used oil fuel burner: No
Used oil processor: No
User oil refiner: No
Used oil fuel marketer to burner: No
Used oil Specification marketer: No
Used oil transfer facility: No
Used oil transporter: No
Off-site waste receiver: Commercial status unknown

Hazardous Waste Summary:

Waste code: D000
Waste name: Not Defined

Waste code: D039
Waste name: TETRACHLOROETHYLENE

Violation Status: No violations found

FINDS:

Other Pertinent Environmental Activity Identified at Site

California - Hazardous Waste Tracking System - Datamart

RCRAInfo is a national information system that supports the Resource Conservation and Recovery Act (RCRA) program through the tracking of events and activities related to facilities that generate, transport, and treat, store, or dispose of hazardous waste. RCRAInfo allows RCRA program staff to track the notification, permit, compliance, and corrective action activities required under RCRA.

MAP FINDINGS
FOCUS MAP 13

Map ID	Site	Database(s)	EPA ID Number
430	AAA MINI STORAGE 2431 RUBIDOUX BLVD RIVERSIDE, CA 92509	HAZNET CDL	S102795958 N/A
	HAZNET: Gepaid: CAC000887656 Contact: AAA MINI STORAGE Telephone: 0000000000 Facility Addr2: Not reported Mailing Name: Not reported Mailing Address: 800 S FIGUEROA Mailing City,St,Zip: LOS ANGELES, CA 900170000 Gen County: Riverside TSD EPA ID: CAD008252405 TSD County: Los Angeles Waste Category: Aqueous solution with less than 10% total organic residues Disposal Method: Recycler Tons: .2293 Facility County: Riverside CDL: Facility ID: 199603060 Date: 1996-03-21 00:00:00 Lab Type: Illegal Drug Lab (L) - location where an illegal drug lab was operated or drug lab equipment and/or materials were stored.		
430	STEVEN MICHAEL PATTEN 2431 RUBIDOUX BLVD RIVERSIDE, CA 92509	HAZNET	S103989511 N/A
	HAZNET: Gepaid: CLU960004984 Contact: ROY BLACK Telephone: 9097889400 Facility Addr2: Not reported Mailing Name: Not reported Mailing Address: DTSC CLU/ERU Mailing City,St,Zip: SACRAMENTO, CA 958120806 Gen County: Riverside TSD EPA ID: CAT080010101 TSD County: San Diego Waste Category: Other inorganic solid waste Disposal Method: Treatment, Tank Tons: .0075 Facility County: Riverside Gepaid: CLU960004984 Contact: ROY BLACK Telephone: 9097889400 Facility Addr2: Not reported Mailing Name: Not reported Mailing Address: DTSC CLU/ERU Mailing City,St,Zip: SACRAMENTO, CA 958120806 Gen County: Riverside TSD EPA ID: CAT080010101 TSD County: San Diego Waste Category: Other organic solids Disposal Method: Transfer Station Tons: .0750		

MAP FINDINGS
FOCUS MAP 13

Map ID	Site	Database(s)	EPA ID Number
--------	------	-------------	---------------

STEVEN MICHAEL PATTEN (Continued)

S103989511

Facility County: Riverside

430

**INLAND CONCRETE
2434 RUBIDOUX BLVD
RIVERSIDE, CA 92509**

**HAZNET 1000151916
LUST N/A
Cortese
WMUDS/SWAT
CA FID UST
HIST UST**

HAZNET:

Gepaid: CAD981994551
Contact: INLAND CONCRETE ENTERPRISES
Telephone: 0000000000
Facility Addr2: Not reported
Mailing Name: Not reported
Mailing Address: 2434 RUBIDOUX BLVD
Mailing City,St,Zip: RIVERSIDE, CA 925090000
Gen County: Riverside
TSD EPA ID: CAD981696420
TSD County: Los Angeles
Waste Category: Oil/water separation sludge
Disposal Method: Transfer Station
Tons: 10.4250
Facility County: Riverside

Gepaid: CAD981994551
Contact: J W. PLEASANTS, PRESIDENT
Telephone: 9097889720
Facility Addr2: Not reported
Mailing Name: Not reported
Mailing Address: 2434 RUBIDOUX BLVD
Mailing City,St,Zip: RIVERSIDE, CA 925090000
Gen County: Riverside
TSD EPA ID: CAD099452708
TSD County: Los Angeles
Waste Category: Waste oil and mixed oil
Disposal Method: Recycler
Tons: 3.75
Facility County: Not reported

Gepaid: CAD981994551
Contact: INLAND CONCRETE ENTERPRISES
Telephone: 0000000000
Facility Addr2: Not reported
Mailing Name: Not reported
Mailing Address: 2434 RUBIDOUX BLVD
Mailing City,St,Zip: RIVERSIDE, CA 925090000
Gen County: Riverside
TSD EPA ID: CAT080025711
TSD County: San Bernardino
Waste Category: Waste oil and mixed oil
Disposal Method: Recycler
Tons: 5.0040
Facility County: Riverside

Gepaid: CAD981994551
Contact: INLAND CONCRETE ENTERPRISES
Telephone: 0000000000

MAP FINDINGS
FOCUS MAP 13

Map ID	Site	Database(s)	EPA ID Number
--------	------	-------------	---------------

INLAND CONCRETE (Continued)

1000151916

Facility Addr2: Not reported
Mailing Name: Not reported
Mailing Address: 2434 RUBIDOUX BLVD
Mailing City,St,Zip: RIVERSIDE, CA 925090000
Gen County: Riverside
TSD EPA ID: CAD099452708
TSD County: Los Angeles
Waste Category: Oil/water separation sludge
Disposal Method: Recycler
Tons: 2.9190
Facility County: Riverside

Gepaid: CAD981994551
Contact: JOHN R WAREN - PRESIDENT
Telephone: 9097889720
Facility Addr2: Not reported
Mailing Name: Not reported
Mailing Address: 2434 RUBIDOUX BLVD
Mailing City,St,Zip: RIVERSIDE, CA 925090000
Gen County: Riverside
TSD EPA ID: Not reported
TSD County: Los Angeles
Waste Category: Other organic solids
Disposal Method: Transfer Station
Tons: 0.40
Facility County: Not reported

[Click this hyperlink](#) while viewing on your computer to access
4 additional CA_HAZNET: record(s) in the EDR Site Report.

LUST:

Region: STATE
Status: Case Closed
Chemical: Gasoline
Local Case #: 9814657
Case Number: 083303309T
Qty Leaked: Not reported
Abate Method: Not reported
Case Type: Soil only
Cross Street: 24TH
Enf Type: Not reported
Funding: Not reported
How Discovered: Not reported
How Stopped: Not reported
Leak Cause: Not reported
Leak Source: Not reported
Global Id: T0606500551
Stop Date: Not reported
Confirm Leak: Not reported
Workplan: Not reported
Prelim Assess: Not reported
Pollution Char: Not reported
Remed Plan: Not reported
Remed Action: Not reported
Monitoring: Not reported
Report Date: 2000-10-15 00:00:00
Discover Date: 1998-10-26 00:00:00

MAP FINDINGS
FOCUS MAP 13

Map ID	Site	Database(s)	EPA ID Number
--------	------	-------------	---------------

INLAND CONCRETE (Continued)

1000151916

Enforcement Dt: Not reported
 Release Date: 1998-11-16 00:00:00
 Review Date: 1998-12-15 00:00:00
 Enter Date: 1998-12-15 00:00:00
 MTBE Date: Not reported
 GW Qualifier: Not reported
 Soil Qualifier: Not reported
 Max MTBE GW ppb: Not reported
 Max MTBE Soil ppb: Not reported
 County: 33
 Org Name: Not reported
 Reg Board: Santa Ana Region
 Contact Person: Not reported
 Responsible Party: INLAND CONCRETE
 RP Address: 2434 RUBIDOUX BLVD., RIVERSIDE CA 92509
 Interim: Not reported
 Oversight Prgm: LUST
 MTBE Class: *
 MTBE Conc: 0
 MTBE Fuel: 1
 MTBE Tested: Site NOT Tested for MTBE.Includes Unknown and Not Analyzed.
 Staff: CAB
 Staff Initials: SCB
 Lead Agency: Local Agency
 Local Agency: 33000L
 Hydr Basin #: UPPER SANTA ANA VALL
 Beneficial: Not reported
 Priority: Not reported
 Cleanup Fund Id: Not reported
 Work Suspended: Not reported
 Operator: Not reported
 Water System Name: Not reported
 Well Name: Not reported
 Distance To Lust: 0
 Waste Discharge Global ID: Not reported
 Waste Disch Assigned Name: Not reported
 Summary: Not reported

LUST:

Region: 8
 Case Type: Soil only
 Cross Street: 24TH
 Enf Type: Not reported
 Funding: Not reported
 How Discovered: Not reported
 How Stopped: Not reported
 Leak Cause: Not reported
 Leak Source: Not reported
 Global ID: T0606500551
 How Stopped Date: Not reported
 Review Date: 1/1/1965
 Workplan: Not reported
 Prelim Assess: Not reported
 Pollution Char: Not reported
 Remed Plan: Not reported
 Remed Action: Not reported
 Monitoring: Not reported

MAP FINDINGS
FOCUS MAP 13

Map ID	Site	Database(s)	EPA ID Number
--------	------	-------------	---------------

INLAND CONCRETE (Continued)

1000151916

Close Date: Not reported
 Discover Date: 10/26/1998
 Enforcement Date: Not reported
 Review Date: 12/15/1998
 Enter Date: 12/15/1998
 MTBE Date: Not reported
 GW Qualifies: Not reported
 Soil Qualifies: Not reported
 Max MTBE GW: Not reported
 Max MTBE Soil: Not reported
 County: Riverside
 Operator: Not reported
 Regional Board: 08
 Facility Status: Leak being confirmed
 Substance: 8006619
 Facility Contact: Not reported
 Interim: Not reported
 Oversight Program: LUST
 Latitude: 34.0152181
 Longitude: -117.3905682
 MTBE Concentration: 0
 MTBE Fuel: 1
 MTBE Tested: NT
 Staff: CAB
 Staff Initials: UNK
 Lead Agency: Local Agency
 Local Agency: 33000L
 Hydr Basin #: UPPER SANTA ANA VALL
 Beneficial: Not reported
 Priority: Not reported
 Cleanup Fund Id: Not reported
 Work Suspended: Not reported
 Local Case Num: 9814657
 Case Number: 083303309T
 Qty Leaked: Not reported
 Abate Method: Not reported
 MTBE Class: *
 Summary: Not reported

LUST:

Region: RIVERSIDE
 Site Closed: Yes
 Employee ID: 22
 Facility ID: 9814657
 Case Type: Soil only
 Status: 9

Cortese:

Region: CORTESE
 Facility Addr2: Not reported

 Region: CORTESE
 Facility Addr2: 2434 RUBIDOUX BLVD

WMUDS/SWAT:

Edit Date: Not reported

MAP FINDINGS
FOCUS MAP 13

Map ID Site Database(s) EPA ID Number

INLAND CONCRETE (Continued)

1000151916

Complexity: Not reported
 Primary Waste: Not reported
 Primary Waste Type: Not reported
 Secondary Waste: Not reported
 Secondary Waste Type: Not reported
 Base Meridian: Not reported
 NPID: Not reported
 Tonnage: 0
 Regional Board ID: Not reported
 Municipal Solid Waste: False
 Superorder: False
 Open To Public: False
 Waste List: False
 Agency Type: Not reported
 Agency Name: Not reported
 Agency Department: Not reported
 Agency Address: Not reported
 Agency City,St,Zip: Not reported
 Agency Contact: Not reported
 Agency Telephone: Not reported
 Land Owner Name: Not reported
 Land Owner Address: Not reported
 Land Owner City,St,Zip: Not reported
 Land Owner Contact: Not reported
 Land Owner Phone: Not reported
 Region: 8
 Facility Type: Not reported
 Facility Description: Not reported
 Facility Telephone: Not reported
 SWAT Facility Name: Not reported
 Primary SIC: Not reported
 Secondary SIC: Not reported
 Comments: Not reported
 Last Facility Editors: Not reported
 Waste Discharge System: False
 Solid Waste Assessment Test Program: True
 Toxic Pits Cleanup Act Program: False
 Resource Conservation Recovery Act: False
 Department of Defence: False
 Solid Waste Assessment Test Program: Not reported
 Threat to Water Quality: Not reported
 Sub Chapter 15: False
 Regional Board Project Officer: MA
 Number of WMUDES at Facility: 1
 Section Range: Not reported
 RCRA Facility: Not reported
 Waste Discharge Requirements: Not reported
 Self-Monitoring Rept. Frequency: Not reported
 Waste Discharge System ID: 8 330017NUR
 Solid Waste Information ID: 33-AA-0073

CA FID UST:

Facility ID: 33003082
 Regulated By: UTKNA
 Regulated ID: 00020173
 Cortese Code: Not reported
 SIC Code: Not reported

MAP FINDINGS
FOCUS MAP 13

Map ID	Site	Database(s)	EPA ID Number
--------	------	-------------	---------------

INLAND CONCRETE (Continued)

1000151916

Facility Phone: 7147889720
 Mail To: Not reported
 Mailing Address: 2434 RUBIDOUX BLVD
 Mailing Address 2: Not reported
 Mailing City,St,Zip: RIVERSIDE 92509
 Contact: Not reported
 Contact Phone: Not reported
 DUNs Number: Not reported
 NPDES Number: Not reported
 EPA ID: Not reported
 Comments: Not reported
 Status: Active

HIST UST:

Region: STATE
 Facility ID: 00000020173
 Facility Type: Other
 Other Type: MANUFACTURER
 Total Tanks: 0003
 Contact Name: LYNCH, THOMAS D.
 Telephone: 7147889720
 Owner Name: INLAND CONCRETE ENTERPRISES,
 Owner Address: 2434 RUBIDOUX BLVD.
 Owner City,St,Zip: RIVERSIDE, CA 92509

Tank Num: 001
 Container Num: 1
 Year Installed: 1981
 Tank Capacity: 00010000
 Tank Used for: PRODUCT
 Type of Fuel: DIESEL
 Tank Construction: Not reported
 Leak Detection: Stock Inventor

Tank Num: 002
 Container Num: 2
 Year Installed: 1981
 Tank Capacity: 00005000
 Tank Used for: PRODUCT
 Type of Fuel: REGULAR
 Tank Construction: Not reported
 Leak Detection: Stock Inventor

Tank Num: 003
 Container Num: 3
 Year Installed: 1974
 Tank Capacity: 00001900
 Tank Used for: PRODUCT
 Type of Fuel: UNLEADED
 Tank Construction: Not reported
 Leak Detection: Stock Inventor

MAP FINDINGS
FOCUS MAP 13

Map ID	Site	Database(s)	EPA ID Number
430	INLAND CONCRETE ENTERPRISES 2434 RUBIDOUX BLVD RIVERSIDE, CA 92509	FINDS LUST CA WDS SWEEPS UST	1006837231 110013981290

FINDS:

Other Pertinent Environmental Activity Identified at Site

The NEI (National Emissions Inventory) database contains information on stationary and mobile sources that emit criteria air pollutants and their precursors, as well as hazardous air pollutants (HAPs).

LUST:

Region: STATE
 Status: Case Closed
 Chemical: Diesel
 Local Case #: Not reported
 Case Number: 083300195T
 Qty Leaked: Not reported
 Abate Method: Not reported
 Case Type: Soil only
 Cross Street: 24TH
 Enf Type: Not reported
 Funding: Not reported
 How Discovered: Not reported
 How Stopped: Not reported
 Leak Cause: Not reported
 Leak Source: Not reported
 Global Id: T0606500028
 Stop Date: Not reported
 Confirm Leak: Not reported
 Workplan: Not reported
 Prelim Assess: Not reported
 Pollution Char: 1987-03-01 00:00:00
 Remed Plan: Not reported
 Remed Action: Not reported
 Monitoring: Not reported
 Report Date: 1989-04-04 00:00:00
 Discover Date: Not reported
 Enforcement Dt: Not reported
 Release Date: 1986-10-02 00:00:00
 Review Date: 1989-04-04 00:00:00
 Enter Date: 1987-05-20 00:00:00
 MTBE Date: Not reported
 GW Qualifier: Not reported
 Soil Qualifier: Not reported
 Max MTBE GW ppb: Not reported
 Max MTBE Soil ppb: Not reported
 County: 33
 Org Name: Not reported
 Reg Board: Santa Ana Region
 Contact Person: Not reported
 Responsible Party: INLAND CONCRETE ENTERPRISES
 RP Address: 2434 RUBIDOUX BOULEVARD, RIVERSIDE CO., CA 92509
 Interim: Not reported
 Oversight Prgm: LUST
 MTBE Class: *
 MTBE Conc: 0

MAP FINDINGS
FOCUS MAP 13

Map ID Site Database(s) EPA ID Number

INLAND CONCRETE ENTERPRISES (Continued)

1006837231

MTBE Fuel: 0
 MTBE Tested: Not Required to be Tested.
 Staff: PAH
 Staff Initials: UNK
 Lead Agency: Local Agency
 Local Agency: 33000L
 Hydr Basin #: UPPER SANTA ANA VALL
 Beneficial: Not reported
 Priority: Not reported
 Cleanup Fund Id: Not reported
 Work Suspended: Not reported
 Operator: SMITH, DARREL
 Water System Name: Not reported
 Well Name: Not reported
 Distance To LUST: 0
 Waste Discharge Global ID: Not reported
 Waste Disch Assigned Name: Not reported
 Summary: Not reported

LUST:

Region: 8
 Case Type: Soil only
 Cross Street: 24TH
 Enf Type: Not reported
 Funding: Not reported
 How Discovered: Not reported
 How Stopped: Not reported
 Leak Cause: Not reported
 Leak Source: Not reported
 Global ID: T0606500028
 How Stopped Date: Not reported
 Review Date: Not reported
 Workplan: Not reported
 Prelim Assess: Not reported
 Pollution Char: 3/1/1987
 Remed Plan: Not reported
 Remed Action: Not reported
 Monitoring: Not reported
 Close Date: 4/4/1989
 Discover Date: Not reported
 Enforcement Date: Not reported
 Review Date: 4/4/1989
 Enter Date: 5/20/1987
 MTBE Date: Not reported
 GW Qualifies: Not reported
 Soil Qualifies: Not reported
 Max MTBE GW: Not reported
 Max MTBE Soil: Not reported
 County: Riverside
 Operator: Not reported
 Regional Board: 08
 Facility Status: Case Closed
 Substance: 12034
 Facility Contact: Not reported
 Interim: Not reported
 Oversight Program: LUST
 Latitude: 34.0152181

MAP FINDINGS
FOCUS MAP 13

Map ID Site Database(s) EPA ID Number

INLAND CONCRETE ENTERPRISES (Continued)

1006837231

Longitude: -117.3905682
 MTBE Concentration: 0
 MTBE Fuel: 0
 MTBE Tested: NRQ
 Staff: PAH
 Staff Initials: UNK
 Lead Agency: Local Agency
 Local Agency: 33000L
 Hydr Basin #: UPPER SANTA ANA VALL
 Beneficial: Not reported
 Priority: Not reported
 Cleanup Fund Id: Not reported
 Work Suspended: Not reported
 Local Case Num: Not reported
 Case Number: 083300195T
 Qty Leaked: Not reported
 Abate Method: Not reported
 MTBE Class: *
 Summary: Not reported

CA WDS:

Facility ID: Santa Ana River 331001905
 Facility Type: Industrial - Facility that treats and/or disposes of liquid or semisolid wastes from any servicing, producing, manufacturing or processing operation of whatever nature, including mining, gravel washing, geothermal operations, air conditioning, ship building and repairing, oil production, storage and disposal operations, water pumping.
 Facility Status: Active - Any facility with a continuous or seasonal discharge that is under Waste Discharge Requirements.
 NPDES Number: CAS000001 The 1st 2 characters designate the state. The remaining 7 are assigned by the Regional Board
 Subregion: 8
 Facility Telephone: Not reported
 Facility Contact: Not reported
 Agency Name: INLAND CONCRETE ENTERPRISES
 Agency Address: 2434 Rubidoux Blvd
 Agency City,St,Zip: Riverside 925092187
 Agency Contact: MICHAEL L CHRISTENSEN
 Agency Telephone: 9497889720
 Agency Type: Private
 SIC Code: 0
 SIC Code 2: Not reported
 Primary Waste: Not reported
 Primary Waste Type: Not reported
 Secondary Waste: Not reported
 Secondary Waste Type: Not reported
 Design Flow: 0
 Baseline Flow: 0
 Reclamation: Not reported
 POTW: Not reported
 Treat To Water: Minor Threat to Water Quality. A violation of a regional board order should cause a relatively minor impairment of beneficial uses compared to a major or minor threat. Not: All nurds without a TTWQ will be considered a minor threat to water quality unless coded at a higher Level. A Zero (0) may be used to code those NURDS that are found to represent no threat to water quality.

MAP FINDINGS
FOCUS MAP 13

Map ID Site Database(s) EPA ID Number

INLAND CONCRETE ENTERPRISES (Continued)

1006837231

Complexity: Category C - Facilities having no waste treatment systems, such as cooling water dischargers or those who must comply through best management practices, facilities with passive waste treatment and disposal systems, such as septic systems with subsurface disposal, or dischargers having waste storage systems with land disposal such as dairy waste ponds.

SWEEPS UST:

Status: A
 Comp Number: 20173
 Number: 1
 Board Of Equalization: 44-018072
 Ref Date: 11-03-92
 Act Date: 11-03-92
 Created Date: 02-29-88
 Tank Status: A
 Owner Tank Id: 000131
 Swrcb Tank Id: 33-000-020173-000001
 Actv Date: 11-03-92
 Capacity: 9970
 Tank Use: M.V. FUEL
 Stg: P
 Content: DIESEL
 Number Of Tanks: 2

Status: A
 Comp Number: 20173
 Number: 1
 Board Of Equalization: 44-018072
 Ref Date: 11-03-92
 Act Date: 11-03-92
 Created Date: 02-29-88
 Tank Status: A
 Owner Tank Id: 000131
 Swrcb Tank Id: 33-000-020173-000002
 Actv Date: 11-03-92
 Capacity: 5000
 Tank Use: M.V. FUEL
 Stg: P
 Content: LEADED
 Number Of Tanks: Not reported

431

**2501 RUBIDOUX BLVD
RUBIDOUX, CA 92509**

**CDL S107531747
N/A**

CDL:

Facility ID: 199905042
 Date: 1999-05-09 00:00:00
 Lab Type: Illegal Drug Lab (L) - location where an illegal drug lab was operated or drug lab equipment and/or materials were stored.

MAP FINDINGS
FOCUS MAP 13

Map ID	Site	Database(s)	EPA ID Number
--------	------	-------------	---------------

431	POUK AND STEINLE INC 2520 RUBIDOUX RIVERSIDE, CA 92509	RCRA-SQG FINDS HAZNET	1004675449 CAR000073031
-----	---	--------------------------------------	------------------------------------

RCRA-SQG:

Date form received by agency: 05/10/2000
 Facility name: POUK AND STEINLE INC
 Facility address: 2520 RUBIDOUX
 RIVERSIDE, CA 92509
 EPA ID: CAR000073031
 Mailing address: P O BOX 3039
 RIVERSIDE, CA 92519
 Contact: STAN ROBERTS
 Contact address: 2520 RUBIDOUX
 RIVERSIDE, CA 92509
 Contact country: US
 Contact telephone: (909) 682-2982
 Contact email: Not reported
 EPA Region: 09
 Classification: Small Small Quantity Generator
 Description: Handler: generates more than 100 and less than 1000 kg of hazardous waste during any calendar month and accumulates less than 6000 kg of hazardous waste at any time; or generates 100 kg or less of hazardous waste during any calendar month, and accumulates more than 1000 kg of hazardous waste at any time

Owner/Operator Summary:

Owner/operator name: MONTANA DAKOTA UTILITIES CO
 Owner/operator address: P O BOX 3039
 RIVERSIDE, CA 92519
 Owner/operator country: Not reported
 Owner/operator telephone: (909) 682-2982
 Legal status: Private
 Owner/Operator Type: Owner
 Owner/Op start date: Not reported
 Owner/Op end date: Not reported

Handler Activities Summary:

U.S. importer of hazardous waste: Unknown
 Mixed waste (haz. and radioactive): Unknown
 Recycler of hazardous waste: No
 Transporter of hazardous waste: No
 Treater, storer or disposer of HW: No
 Underground injection activity: No
 On-site burner exemption: Unknown
 Furnace exemption: Unknown
 Used oil fuel burner: No
 Used oil processor: No
 User oil refiner: No
 Used oil fuel marketer to burner: No
 Used oil Specification marketer: No
 Used oil transfer facility: No
 Used oil transporter: No
 Off-site waste receiver: Commercial status unknown

Hazardous Waste Summary:

Waste code: D000
 Waste name: Not Defined

MAP FINDINGS
FOCUS MAP 13

Map ID	Site	Database(s)	EPA ID Number
--------	------	-------------	---------------

POUK AND STEINLE INC (Continued)

1004675449

Waste code: D039
Waste name: TETRACHLOROETHYLENE

Violation Status: No violations found

FINDS:

Other Pertinent Environmental Activity Identified at Site

California - Hazardous Waste Tracking System - Datamart

RCRAInfo is a national information system that supports the Resource Conservation and Recovery Act (RCRA) program through the tracking of events and activities related to facilities that generate, transport, and treat, store, or dispose of hazardous waste. RCRAInfo allows RCRA program staff to track the notification, permit, compliance, and corrective action activities required under RCRA.

HAZNET:

Gepaid: CAR000073031
Contact: STAN ROBERTS/SHOP MANAGER
Telephone: 9096822982
Facility Addr2: Not reported
Mailing Name: Not reported
Mailing Address: 2520 RUBIDOUX
Mailing City,St,Zip: RIVERSIDE, CA 925090000
Gen County: Riverside
TSD EPA ID: Not reported
TSD County: San Bernardino
Waste Category: Aqueous solution with less than 10% total organic residues
Disposal Method: Transfer Station
Tons: 0.22
Facility County: Not reported

Gepaid: CAR000073031
Contact: Not reported
Telephone: 0000000000
Facility Addr2: Not reported
Mailing Name: Not reported
Mailing Address: 2520 RUBIDOUX
Mailing City,St,Zip: RIVERSIDE, CA 925090000
Gen County: 0
TSD EPA ID: CAT000613927
TSD County: San Bernardino
Waste Category: Aqueous solution with less than 10% total organic residues
Disposal Method: Transfer Station
Tons: .4419
Facility County: 0

Gepaid: CAR000073031
Contact: LEO F. JORDAN
Telephone: 9096822982
Facility Addr2: Not reported
Mailing Name: Not reported
Mailing Address: PO BOX 3039
Mailing City,St,Zip: RIVERSIDE, CA 925193039
Gen County: Riverside

MAP FINDINGS
FOCUS MAP 13

Map ID	Site	Database(s)	EPA ID Number
	<p>POUK AND STEINLE INC (Continued)</p> <p>TSD EPA ID: CAD028409019 TSD County: Los Angeles Waste Category: Other organic solids Disposal Method: Transfer Station Tons: 0.15 Facility County: Not reported</p>		1004675449
431	<p>BEN'S ASPHALT & MAINTANCE CO INC DBA MED 2537 RUBIDOUX BLVD RIVERSIDE, CA 92509</p> <p>HAZNET: Gepaid: CAL000183999 Contact: DAN VERKAMP - SHOP MANAGER Telephone: 9512481103 Facility Addr2: Not reported Mailing Name: Not reported Mailing Address: 2537 RUBIDOUX BLVD Mailing City,St,Zip: RIVERSIDE, CA 925090000 Gen County: Riverside TSD EPA ID: CAL000113451 TSD County: Los Angeles Waste Category: Unspecified organic liquid mixture Disposal Method: 01 Tons: 0.14 Facility County: Riverside</p>	HAZNET	S108743099 N/A
431	<p>ERNIE'S RADIATOR 2550 RUBIDOUX BLVD STE A RIVERSIDE, CA 92509</p> <p>HAZNET: Gepaid: CAL000141441 Contact: UNDELIVERABLE PER VF97 AH Telephone: 9096836272 Facility Addr2: Not reported Mailing Name: Not reported Mailing Address: 2550 RUBIDOUX BLVD STE A Mailing City,St,Zip: RIVERSIDE, CA 925092147 Gen County: Riverside TSD EPA ID: Not reported TSD County: San Bernardino Waste Category: Waste oil and mixed oil Disposal Method: Not reported Tons: 0.22 Facility County: Not reported</p> <p>CDL: Facility ID: 199712144 Date: 1997-12-31 00:00:00 Lab Type: Illegal Drug Lab (L) - location where an illegal drug lab was operated or drug lab equipment and/or materials were stored.</p>	HAZNET CDL	S105723174 N/A

MAP FINDINGS
FOCUS MAP 13

Map ID	Site	Database(s)	EPA ID Number
431	HARVARD BODY SHOP 2548 RUBIDOUX BLVD RIVERSIDE, CA 92509	EMI	S106832418 N/A
	EMI: Year: 1990 Carbon Monoxide Emissions Tons/Yr: 33 Air Basin: SC Facility ID: 54481 Air District Name: SC SIC Code: 7538 Air District Name: SOUTH COAST AQMD Community Health Air Pollution Info System: Not reported Consolidated Emission Reporting Rule: Not reported Total Organic Hydrocarbon Gases Tons/Yr: 1 Reactive Organic Gases Tons/Yr: 1 Carbon Monoxide Emissions Tons/Yr: 0 NOX - Oxides of Nitrogen Tons/Yr: 0 SOX - Oxides of Sulphur Tons/Yr: 0 Particulate Matter Tons/Yr: 0 Part. Matter 10 Micrometers & Smlr Tons/Yr: 0		
431	ECONOMY PAINT & COLLISION 2548 RUBIDOUX BLVD RIVERSIDE, CA 92509	HAZNET	S108746729 N/A
	HAZNET: Gepaid: CAD981624307 Contact: DENNIS MYERS Telephone: 9517870227 Facility Addr2: Not reported Mailing Name: Not reported Mailing Address: 2548 RUBIDOUX BLVD Mailing City,St,Zip: RIVERSIDE, CA 925092147 Gen County: Riverside TSD EPA ID: CAD008252405 TSD County: Los Angeles Waste Category: Unspecified solvent mixture Waste Disposal Method: H06 Tons: 0.05 Facility County: Riverside		
437	MT. RUBIDOUX REHABILITATION HO 6401 33RD ST RIVERSIDE, CA 92509	EMI	S106836028 N/A
	EMI: Year: 1987 Carbon Monoxide Emissions Tons/Yr: 33 Air Basin: SC Facility ID: 15952 Air District Name: SC SIC Code: 8062 Air District Name: SOUTH COAST AQMD Community Health Air Pollution Info System: Not reported Consolidated Emission Reporting Rule: Not reported Total Organic Hydrocarbon Gases Tons/Yr: 0 Reactive Organic Gases Tons/Yr: 0		

MAP FINDINGS
FOCUS MAP 13

Map ID	Site	Database(s)	EPA ID Number
--------	------	-------------	---------------

MT. RUBIDOUX REHABILITATION HO (Continued)

S106836028

Carbon Monoxide Emissions Tons/Yr:	0
NOX - Oxides of Nitrogen Tons/Yr:	0
SOX - Oxides of Sulphur Tons/Yr:	0
Particulate Matter Tons/Yr:	0
Part. Matter 10 Micrometers & Smlr Tons/Yr:	0
Year:	1990
Carbon Monoxide Emissions Tons/Yr:	33
Air Basin:	SC
Facility ID:	15952
Air District Name:	SC
SIC Code:	8093
Air District Name:	SOUTH COAST AQMD
Community Health Air Pollution Info System:	Not reported
Consolidated Emission Reporting Rule:	Not reported
Total Organic Hydrocarbon Gases Tons/Yr:	0
Reactive Organic Gases Tons/Yr:	0
Carbon Monoxide Emissions Tons/Yr:	0
NOX - Oxides of Nitrogen Tons/Yr:	0
SOX - Oxides of Sulphur Tons/Yr:	0
Particulate Matter Tons/Yr:	0
Part. Matter 10 Micrometers & Smlr Tons/Yr:	0

438

LAS PLUMAS LUMBER & TRUSS CO LLC
6464 33RD STREET
RIVERSIDE, CA 92509

HAZNET S103668058
N/A

HAZNET:

Gepaid:	CAL000043534
Contact:	LAS PLUMAS LUMBER & TRUSS CO
Telephone:	0000000000
Facility Addr2:	Not reported
Mailing Name:	Not reported
Mailing Address:	PO BOX 3487
Mailing City,St,Zip:	RIVERSIDE, CA 925193487
Gen County:	Riverside
TSD EPA ID:	CAD981696420
TSD County:	Los Angeles
Waste Category:	Oil/water separation sludge
Disposal Method:	Transfer Station
Tons:	6.0465
Facility County:	Riverside

Gepaid:	CAL000043534
Contact:	LAS PLUMAS LUMBER & TRUSS CO
Telephone:	0000000000
Facility Addr2:	Not reported
Mailing Name:	Not reported
Mailing Address:	PO BOX 3487
Mailing City,St,Zip:	RIVERSIDE, CA 925193487
Gen County:	Riverside
TSD EPA ID:	CAD000088252
TSD County:	Los Angeles
Waste Category:	Unspecified oil-containing waste
Disposal Method:	Transfer Station
Tons:	.4587
Facility County:	Riverside

MAP FINDINGS
FOCUS MAP 13

Map ID Site Database(s) EPA ID Number

LAS PLUMAS LUMBER & TRUSS CO LLC (Continued)

S103668058

Gepaid: CAL000043534
Contact: LAS PLUMAS LUMBER & TRUSS CO
Telephone: 0000000000
Facility Addr2: Not reported
Mailing Name: Not reported
Mailing Address: PO BOX 3487
Mailing City,St,Zip: RIVERSIDE, CA 925193487
Gen County: Riverside
TSD EPA ID: CAT000088252
TSD County: 0
Waste Category: Unspecified oil-containing waste
Disposal Method: Not reported
Tons: .4587
Facility County: Riverside

Gepaid: CAL000043534
Contact: LAS PLUMAS LUMBER & TRUSS CO
Telephone: 0000000000
Facility Addr2: Not reported
Mailing Name: Not reported
Mailing Address: PO BOX 3487
Mailing City,St,Zip: RIVERSIDE, CA 925193487
Gen County: Riverside
TSD EPA ID: CAD981696420
TSD County: Los Angeles
Waste Category: Oil/water separation sludge
Disposal Method: Transfer Station
Tons: 7.3392
Facility County: Riverside

Gepaid: CAL000043534
Contact: LAS PLUMAS LUMBER & TRUSS CO
Telephone: 0000000000
Facility Addr2: Not reported
Mailing Name: Not reported
Mailing Address: PO BOX 3487
Mailing City,St,Zip: RIVERSIDE, CA 925193487
Gen County: Riverside
TSD EPA ID: CAT000646117
TSD County: Kings
Waste Category: Contaminated soil from site clean-ups
Disposal Method: Disposal, Land Fill
Tons: 1.0000
Facility County: Riverside

[Click this hyperlink](#) while viewing on your computer to access
4 additional CA_HAZNET: record(s) in the EDR Site Report.

MAP FINDINGS
FOCUS MAP 13

Map ID	Site	Database(s)	EPA ID Number
438	LAS PLUMAS LUMBER LLC 6464 33RD ST RIVERSIDE, CA 92509	LUST SLIC CA WDS	S101541243 N/A
	LUST: Region: RIVERSIDE Site Closed: Yes Employee ID: 14 Facility ID: 91094 Case Type: Soil only Status: 9		
	LUST: Region: VENTURA Facility ID: 91094 Status: Case Closed		
	SLIC: Region: STATE Global Id: SLT8R1504116 Assigned Name: SLICSITE Lead Agency Contact: Not reported Lead Agency: Not reported Lead Agency Case Number: Not reported Responsible Party: Not reported Recent Dtw: Not reported Substance Released: Not reported Facility Status: Not reported		
	SLIC: Type: Surface Water and Soil Facility Status: Closed Region: 8 Staff: XXX Substance: XXX Lead Agency: XXX Location Code: XXX Thomas Bros Code: XXX		
	CA WDS: Facility ID: Santa Ana River 331018277 Facility Type: Industrial - Facility that treats and/or disposes of liquid or semisolid wastes from any servicing, producing, manufacturing or processing operation of whatever nature, including mining, gravel washing, geothermal operations, air conditioning, ship building and repairing, oil production, storage and disposal operations, water pumping. Facility Status: Active - Any facility with a continuous or seasonal discharge that is under Waste Discharge Requirements. NPDES Number: CAS000001 The 1st 2 characters designate the state. The remaining 7 are assigned by the Regional Board Subregion: 8 Facility Telephone: 9096816690 Facility Contact: Tom Curtis Agency Name: LAS PLUMAS LUMBER LLC Agency Address: 6464 33rd St Agency City,St,Zip: Riverside 925091403		

MAP FINDINGS
FOCUS MAP 13

Map ID	Site	Database(s)	EPA ID Number
--------	------	-------------	---------------

LAS PLUMAS LUMBER LLC (Continued)

S101541243

Agency Contact: Tom Curtis
 Agency Telephone: 9096816690
 Agency Type: ?
 SIC Code: 0
 SIC Code 2: Not reported
 Primary Waste: Not reported
 Primary Waste Type: Not reported
 Secondary Waste: Not reported
 Secondary Waste Type: Not reported
 Design Flow: 0
 Baseline Flow: 0
 Reclamation: Not reported
 POTW: Not reported
 Treat To Water: Minor Threat to Water Quality. A violation of a regional board order should cause a relatively minor impairment of beneficial uses compared to a major or minor threat. Not: All nurds without a TTWQ will be considered a minor threat to water quality unless coded at a higher Level. A Zero (0) may be used to code those NURDS that are found to represent no threat to water quality.
 Complexity: Category C - Facilities having no waste treatment systems, such as cooling water dischargers or those who must comply through best management practices, facilities with passive waste treatment and disposal systems, such as septic systems with subsurface disposal, or dischargers having waste storage systems with land disposal such as dairy waste ponds.

438

LAS PLUMAS LUMBER CO.
6464 33RD ST
RUBIDOUX, CA 92509

LUST S101300619
Cortese N/A

LUST:
 Region: 8
 Case Type: Soil only
 Cross Street: Not reported
 Enf Type: Not reported
 Funding: Not reported
 How Discovered: Not reported
 How Stopped: Not reported
 Leak Cause: Not reported
 Leak Source: Not reported
 Global ID: T0606500224
 How Stopped Date: Not reported
 Review Date: Not reported
 Workplan: 1/20/1991
 Prelim Assess: Not reported
 Pollution Char: Not reported
 Remed Plan: Not reported
 Remed Action: 10/2/1991
 Monitoring: Not reported
 Close Date: 2/17/1993
 Discover Date: Not reported
 Enforcement Date: Not reported
 Review Date: 1/20/1991
 Enter Date: 1/20/1991
 MTBE Date: Not reported
 GW Qualifies: Not reported
 Soil Qualifies: Not reported
 Max MTBE GW: Not reported

MAP FINDINGS
FOCUS MAP 13

Map ID Site Database(s) EPA ID Number

LAS PLUMAS LUMBER CO. (Continued)

S101300619

Max MTBE Soil: Not reported
 County: Riverside
 Operator: Not reported
 Regional Board: 08
 Facility Status: Case Closed
 Substance: 8006619
 Facility Contact: Not reported
 Interim: Not reported
 Oversight Program: LUST
 Latitude: 34.0129778
 Longitude: -117.4245544
 MTBE Concentration: 0
 MTBE Fuel: 1
 MTBE Tested: NT
 Staff: RS
 Staff Initials: UNK
 Lead Agency: Local Agency
 Local Agency: 33000L
 Hydr Basin #: UPPER SANTA ANA VALL
 Beneficial: Not reported
 Priority: Not reported
 Cleanup Fund Id: Not reported
 Work Suspended: Not reported
 Local Case Num: Not reported
 Case Number: 083301758T
 Qty Leaked: Not reported
 Abate Method: Excavate and Treat - remove contaminated soil and treat (includes spreading or land farming)
 MTBE Class: *
 Summary: Not reported

Cortese:
 Region: CORTESE
 Facility Addr2: 6464 33RD ST

438

**LAS PLUMAS LUMBER CO.
6464 33RD ST
RIVERSIDE, CA 92509**

**LUST S108723487
N/A**

LUST:
 Region: STATE
 Status: Case Closed
 Chemical: Gasoline
 Local Case #: 91094
 Case Number: 083301758T
 Qty Leaked: Not reported
 Abate Method: Excavate and Treat - remove contaminated soil and treat (includes spreading or land farming)
 Case Type: Soil only
 Cross Street: Not reported
 Enf Type: Not reported
 Funding: Not reported
 How Discovered: Not reported
 How Stopped: Not reported
 Leak Cause: Not reported
 Leak Source: Not reported
 Global Id: T0606500224

MAP FINDINGS
FOCUS MAP 13

Map ID Site Database(s) EPA ID Number

LAS PLUMAS LUMBER CO. (Continued)

S108723487

Stop Date: Not reported
 Confirm Leak: Not reported
 Workplan: 1991-01-20 00:00:00
 Prelim Assess: Not reported
 Pollution Char: Not reported
 Remed Plan: Not reported
 Remed Action: 1991-10-02 00:00:00
 Monitoring: Not reported
 Report Date: 1993-02-17 00:00:00
 Discover Date: Not reported
 Enforcement Dt: Not reported
 Release Date: 1991-02-20 00:00:00
 Review Date: 1991-01-20 00:00:00
 Enter Date: 1991-01-20 00:00:00
 MTBE Date: Not reported
 GW Qualifier: Not reported
 Soil Qualifier: Not reported
 Max MTBE GW ppb: Not reported
 Max MTBE Soil ppb: Not reported
 County: 33
 Org Name: Not reported
 Reg Board: Santa Ana Region
 Contact Person: Not reported
 Responsible Party: LAS PLUMAS LUMBER CO.
 RP Address: 6464 33RD STREET, RIVERSIDE, CA 92509
 Interim: Not reported
 Oversight Prgm: LUST
 MTBE Class: *
 MTBE Conc: 0
 MTBE Fuel: 1
 MTBE Tested: Site NOT Tested for MTBE.Includes Unknown and Not Analyzed.
 Staff: RS
 Staff Initials: SCB
 Lead Agency: Local Agency
 Local Agency: 33000L
 Hydr Basin #: UPPER SANTA ANA VALL
 Beneficial: Not reported
 Priority: Not reported
 Cleanup Fund Id: Not reported
 Work Suspended: Not reported
 Operator: CLARK TAYLOR
 Water System Name: Not reported
 Well Name: Not reported
 Distance To Lust: 0
 Waste Discharge Global ID: Not reported
 Waste Disch Assigned Name: Not reported
 Summary: Not reported

MAP FINDINGS
FOCUS MAP 13

Map ID	Site	Database(s)	EPA ID Number
439	AAA RECYCLE 5490 26TH ST RIVERSIDE, CA 92509 SWRCY: Certification Status: O Facility Phone Number: (951) 781-8046 Date facility became certified: 10/19/07 Date facility began operating: 12/17/07 Date facility ceased operating: Still operating Whether The Facility Is Grandfathered: Not reported Convenience Zone Where Facility Located: 0 Convenience Zone Where Facility Located 2: 0 Convenience Zone Where Facility Located 3: 0 Convenience Zone Where Facility Located 4: 0 Convenience Zone Where Facility Located 5: 0 Convenience Zone Where Facility Located 6: 0 Convenience Zone Where Facility Located 7: 0 Aluminum Beverage Containers Redeemed: AL Glass Beverage Containers Redeemed: GL Plastic Beverage Containers Redeemed: PL Other mat beverage containers redeemed: Not reported Refillable Beverage Containers Redeemed: Not reported	SWRCY	S108937629 N/A
441	SOLAR EXPRESS 2693 RUBIDOUX BLVD RUBIDOUX, CA 92509 HAZNET: Gepaid: CAL000234356 Contact: T WALSIFER Telephone: 9097780207 Facility Addr2: Not reported Mailing Name: Not reported Mailing Address: PO BOX 383 Mailing City,St,Zip: MONTGOMERY, NY 125490000 Gen County: Riverside TSD EPA ID: CAT000613927 TSD County: Riverside Waste Category: Aqueous solution with less than 10% total organic residues Disposal Method: Transfer Station Tons: 0.07 Facility County: Riverside	HAZNET	S107147417 N/A
441	SCELZI ENTERPRISE INC 2693 RUBIDOUX BLVD RIVERSIDE, CA 92509 HAZNET: Gepaid: CAC002601928 Contact: BOB DEVOUR/GM Telephone: 9517783800 Facility Addr2: Not reported Mailing Name: Not reported Mailing Address: 2693 RUBIDOUX BLVD Mailing City,St,Zip: RIVERSIDE, CA 92509 Gen County: Riverside TSD EPA ID: CAD982444481	HAZNET	S108754738 N/A

MAP FINDINGS
FOCUS MAP 13

Map ID Site Database(s) EPA ID Number

SCELZI ENTERPRISE INC (Continued)

S108754738

TSD County: San Bernardino
Waste Category: Unspecified oil-containing waste
Disposal Method: Recycler
Tons: 0.45
Facility County: Riverside

441

**2696 RUBIDOUX BLVD
RUBIDOUX, CA 92509**

**CHMIRS S105645456
N/A**

CHMIRS:

OES Incident Number: 014218
OES notification: Not reported
OES Date: 6/13/1996
OES Time: 02:48:24 PM
Incident Date: Not reported
Date Completed: Not reported
Property Use: Not reported
Agency Id Number: Not reported
Agency Incident Number: Not reported
Time Notified: Not reported
Time Completed: Not reported
Surrounding Area: Not reported
Estimated Temperature: Not reported
Property Management: Not reported
Special Studies 1: Not reported
Special Studies 2: Not reported
Special Studies 3: Not reported
Special Studies 4: Not reported
Special Studies 5: Not reported
Special Studies 6: Not reported
More Than Two Substances Involved?: Not reported
Resp Agncy Personel # Of Decontaminated: Not reported
Responding Agency Personel # Of Injuries: Not reported
Responding Agency Personel # Of Fatalities: Not reported
Others Number Of Decontaminated: Not reported
Others Number Of Injuries: Not reported
Others Number Of Fatalities: Not reported
Vehicle Make/year: Not reported
Vehicle License Number: Not reported
Vehicle State: Not reported
Vehicle Id Number: Not reported
CA/DOT/PUC/ICC Number: Not reported
Company Name: Not reported
Reporting Officer Name/ID: Not reported
Report Date: Not reported
Comments: Not reported
Facility Telephone: Not reported
Waterway Involved: YES
Waterway: Not reported
Spill Site: Not reported
Cleanup By: co fd
Containment: Not reported
What Happened: Not reported
Type: CHEMICAL
Measure: Not reported
Other: Not reported
Date/Time: Not reported

MAP FINDINGS
FOCUS MAP 13

Map ID Site Database(s) EPA ID Number

(Continued)

S105645456

Year: 1996
 Agency: co fd
 Incident Date: 1200/6-13-96
 Admin Agency: Not reported
 Amount: 1/2 gallon
 Contained: NO
 Site Type: RESIDENCE
 E Date: Not reported
 Substance: muriatic acid
 Quantity Released: Not reported
 BBLs: Not reported
 Cups: Not reported
 CUFT: Not reported
 Gallons: Not reported
 Grams: Not reported
 Pounds: Not reported
 Liters: Not reported
 Ounces: Not reported
 Pints: Not reported
 Quarts: Not reported
 Sheen: Not reported
 Tons: Not reported
 Unknown: Not reported
 Description: man attempting to clear drain poured substance into the wrong opening. acid neutralized. resident asked to leave home during ventilation process.
 Evacuations: YES
 Number of Injuries: NO
 Number of Fatalities: NO
 Description: Not reported

442

5791 28TH ST
RUBIDOUX, CA 92509

CHMIRS S105671520
CDL N/A

CHMIRS:
 OES Incident Number: 01-5726
 OES notification: 10/10/200109:07:17 AM
 OES Date: Not reported
 OES Time: Not reported
 Incident Date: Not reported
Date Completed: Not reported
 Property Use: Not reported
 Agency Id Number: Not reported
 Agency Incident Number: Not reported
 Time Notified: Not reported
 Time Completed: Not reported
 Surrounding Area: Not reported
 Estimated Temperature: Not reported
 Property Management: Not reported
 Special Studies 1: Not reported
 Special Studies 2: Not reported
 Special Studies 3: Not reported
 Special Studies 4: Not reported
 Special Studies 5: Not reported
 Special Studies 6: Not reported
 More Than Two Substances Involved?: Not reported
 Resp Agency Personel # Of Decontaminated: Not reported

MAP FINDINGS
FOCUS MAP 13

Map ID Site Database(s) EPA ID Number

(Continued)

S105671520

Responding Agency Personnel # Of Injuries: Not reported
 Responding Agency Personnel # Of Fatalities: Not reported
 Others Number Of Decontaminated: Not reported
 Others Number Of Injuries: Not reported
 Others Number Of Fatalities: Not reported
 Vehicle Make/year: Not reported
 Vehicle License Number: Not reported
 Vehicle State: Not reported
 Vehicle Id Number: Not reported
 CA/DOT/PUC/ICC Number: Not reported
 Company Name: Not reported
 Reporting Officer Name/ID: Not reported
 Report Date: Not reported
 Comments: Not reported
 Facility Telephone: Not reported
 Waterway Involved: No
 Waterway: Not reported
 Spill Site: Not reported
 Cleanup By: Contractor
 Containment: Not reported
 What Happened: Not reported
 Type: Not reported
 Measure: Not reported
 Other: Not reported
 Date/Time: Not reported
 Year: 2001
 Agency: Riverside Co. FD
 Incident Date: 10/9/2001 12:00:00 AM
 Admin Agency: Riverside County Environmental Health
 Amount: Not reported
 Contained: Yes
 Site Type: Residence
 E Date: Not reported
 Substance: drug lab waste drug lab waste
 Quantity Released: Not reported
 BBLS: 0
 Cups: 0
 CUFT: 0
 Gallons: 6
 Grams: 0
 Pounds: 50
 Liters: 0
 Ounces: 0
 Pints: 0
 Quarts: 0
 Sheen: 0
 Tons: 0
 Unknown: 0.000000
 Description: Not reported
 Evacuations: 0
 Number of Injuries: 0
 Number of Fatalities: 0
 Description: A drug lab found in motor home. No spill involved.

CDL:

Facility ID: 200110057
 Date: 2001-10-09 00:00:00

MAP FINDINGS
FOCUS MAP 13

Map ID	Site	Database(s)	EPA ID Number
	(Continued)		S105671520
	Lab Type: Illegal Drug Lab (L) - location where an illegal drug lab was operated or drug lab equipment and/or materials were stored.		
444	6196 PATRICIA ST RUBIDOUX, CA 92509	CDL	S107535395 N/A
	CDL: Facility ID: 199811110 Date: 1998-11-21 00:00:00 Lab Type: Illegal Drug Lab (L) - location where an illegal drug lab was operated or drug lab equipment and/or materials were stored.		
445	CANAL RD/PACIFIC ST CANAL RD/PACIFIC ST RUBIDOUX, CA 92509	ERNS	93357083 N/A
	Click this hyperlink while viewing on your computer to access additional ERNS detail in the EDR Site Report.		
445	3410 PACIFIC AV. UNINCORPORATED COUNTY AREA, CA	CHMIRS	S105673756 N/A
	CHMIRS: OES Incident Number: 01-3621 OES notification: 6/23/200110:17:18 PM OES Date: Not reported OES Time: Not reported Incident Date: Not reported Date Completed: Not reported Property Use: Not reported Agency Id Number: Not reported Agency Incident Number: Not reported Time Notified: Not reported Time Completed: Not reported Surrounding Area: Not reported Estimated Temperature: Not reported Property Management: Not reported Special Studies 1: Not reported Special Studies 2: Not reported Special Studies 3: Not reported Special Studies 4: Not reported Special Studies 5: Not reported Special Studies 6: Not reported More Than Two Substances Involved?: Not reported Resp Agncy Personel # Of Decontaminated: Not reported Responding Agency Personel # Of Injuries: Not reported Responding Agency Personel # Of Fatalities: Not reported Others Number Of Decontaminated: Not reported Others Number Of Injuries: Not reported Others Number Of Fatalities: Not reported		

MAP FINDINGS
FOCUS MAP 13

Map ID Site Database(s) EPA ID Number

(Continued)

S105673756

Vehicle Make/year:	Not reported
Vehicle License Number:	Not reported
Vehicle State:	Not reported
Vehicle Id Number:	Not reported
CA/DOT/PUC/ICC Number:	Not reported
Company Name:	Not reported
Reporting Officer Name/ID:	Not reported
Report Date:	Not reported
Comments:	Not reported
Facility Telephone:	Not reported
Waterway Involved:	No
Waterway:	Not reported
Spill Site:	Not reported
Cleanup By:	DDTSC
Containment:	Not reported
What Happened:	Not reported
Type:	Not reported
Measure:	Not reported
Other:	Not reported
Date/Time:	Not reported
Year:	2001
Agency:	Riverside Co Fire Dept.
Incident Date:	6/23/2001 12:00:00 AM
Admin Agency:	Riverside County Environmental Health
Amount:	Not reported
Contained:	Yes
Site Type:	Residence
E Date:	Not reported
Substance:	Drug lab waste
Quantity Released:	Not reported
BBLs:	0
Cups:	0
CUFT:	0
Gallons:	10
Grams:	0
Pounds:	0
Liters:	0
Ounces:	0
Pints:	0
Quarts:	0
Sheen:	0
Tons:	0
Unknown:	0.000000
Description:	Not reported
Evacuations:	0
Number of Injuries:	0
Number of Fatalities:	0
Description:	Per the caller the waste was dumped in a trash can at a residence by persons unknown. This is in the community of Rubidoux.

MAP FINDINGS
FOCUS MAP 13

Map ID	Site	Database(s)	EPA ID Number
446	UPRR 6360 CANAL ST RUBIDOUX, CA 92509 HAZNET: Gepaid: CAC002589209 Contact: ROBERT BAVIER Telephone: 9153232366 Facility Addr2: Not reported Mailing Name: Not reported Mailing Address: 2015 S WILLOW ST Mailing City,St,Zip: BLOOMINGTON, CA 92316 Gen County: Riverside TSD EPA ID: CAT080033681 TSD County: Los Angeles Waste Category: Other organic solids Disposal Method: Disposal, Land Fill Tons: 1.5 Facility County: Not reported	HAZNET	S108223860 N/A
447	3410 PACIFIC AVE RUBIDOUX, CA 92509 CDL: Facility ID: 200106134 Date: 2001-06-23 00:00:00 Lab Type: Abandoned Drug Lab Waste (A) - location away from an actual illegal drug lab where drug lab waste and/or equipment were abandoned.	CDL	S107533069 N/A
448	HYDRO SEAL CONSTRUCTION CO INC 2810 RUBIDOUX BLVD RIVERSIDE, CA 92509 HAZNET: Gepaid: CAL000162505 Contact: DANIEL HUGES/FIELD SUPRV Telephone: 9095491850 Facility Addr2: Not reported Mailing Name: Not reported Mailing Address: 2810 RUBIDOUX BLVD Mailing City,St,Zip: RIVERSIDE, CA 925090000 Gen County: Riverside TSD EPA ID: Not reported TSD County: Los Angeles Waste Category: Aqueous solution with less than 10% total organic residues Disposal Method: Transfer Station Tons: 0.2 Facility County: Not reported Gepaid: CAL000162505 Contact: DANIEL HUGES/FIELD SUPRV Telephone: 9095491850 Facility Addr2: Not reported Mailing Name: Not reported Mailing Address: 2810 RUBIDOUX BLVD Mailing City,St,Zip: RIVERSIDE, CA 925090000 Gen County: Riverside	HAZNET	S105723392 N/A

MAP FINDINGS
FOCUS MAP 13

Map ID	Site	Database(s)	EPA ID Number
--------	------	-------------	---------------

HYDRO SEAL CONSTRUCTION CO INC (Continued)

S105723392

TSD EPA ID: Not reported
TSD County: Los Angeles
Waste Category: Aqueous solution with less than 10% total organic residues
Disposal Method: Treatment, Tank
Tons: 0.22
Facility County: Not reported

448

**C PAR
2810 RUBIDOUX BLVD
RIVERSIDE, CA 92506**

**RCRA-SQG 1004675938
FINDS CAR000078972**

RCRA-SQG:

Date form received by agency: 07/27/2000
Facility name: C PAR
Facility address: 2810 RUBIDOUX BLVD
RIVERSIDE, CA 92506
EPA ID: CAR000078972
Contact: CHARLES PARMENTER
Contact address: 2810 RUBIDOUX BLVD
RIVERSIDE, CA 92506
Contact country: US
Contact telephone: (909) 683-6701
Contact email: Not reported
EPA Region: 09
Classification: Small Small Quantity Generator
Description: Handler: generates more than 100 and less than 1000 kg of hazardous waste during any calendar month and accumulates less than 6000 kg of hazardous waste at any time; or generates 100 kg or less of hazardous waste during any calendar month, and accumulates more than 1000 kg of hazardous waste at any time

Owner/Operator Summary:

Owner/operator name: C PAR
Owner/operator address: 2810 RUBIDOUX BLVD
RIVERSIDE, CA 92506
Owner/operator country: Not reported
Owner/operator telephone: (909) 683-6701
Legal status: Private
Owner/Operator Type: Owner
Owner/Op start date: Not reported
Owner/Op end date: Not reported

Handler Activities Summary:

U.S. importer of hazardous waste: Unknown
Mixed waste (haz. and radioactive): Unknown
Recycler of hazardous waste: No
Transporter of hazardous waste: No
Treater, storer or disposer of HW: No
Underground injection activity: No
On-site burner exemption: Unknown
Furnace exemption: Unknown
Used oil fuel burner: No
Used oil processor: No
Used oil refiner: No
Used oil fuel marketer to burner: No
Used oil Specification marketer: No
Used oil transfer facility: No

MAP FINDINGS
FOCUS MAP 13

Map ID	Site	Database(s)	EPA ID Number
--------	------	-------------	---------------

C PAR (Continued)

1004675938

Used oil transporter: No
Off-site waste receiver: Commercial status unknown

Hazardous Waste Summary:

Waste code: D001
Waste name: IGNITABLE HAZARDOUS WASTES ARE THOSE WASTES WHICH HAVE A FLASHPOINT OF LESS THAN 140 DEGREES FAHRENHEIT AS DETERMINED BY A PENSKEY-MARTENS CLOSED CUP FLASH POINT TESTER. ANOTHER METHOD OF DETERMINING THE FLASH POINT OF A WASTE IS TO REVIEW THE MATERIAL SAFETY DATA SHEET, WHICH CAN BE OBTAINED FROM THE MANUFACTURER OR DISTRIBUTOR OF THE MATERIAL. LACQUER THINNER IS AN EXAMPLE OF A COMMONLY USED SOLVENT WHICH WOULD BE CONSIDERED AS IGNITABLE HAZARDOUS WASTE.

Violation Status: No violations found

FINDS:

Other Pertinent Environmental Activity Identified at Site

RCRAInfo is a national information system that supports the Resource Conservation and Recovery Act (RCRA) program through the tracking of events and activities related to facilities that generate, transport, and treat, store, or dispose of hazardous waste. RCRAInfo allows RCRA program staff to track the notification, permit, compliance, and corrective action activities required under RCRA.

448

**GOSLIN TIRE SERV INC
2830 RUBIDOUX BLVD.
RIVERSIDE, CA 92509**

**EMI S106831925
N/A**

EMI:

Year: 1987
Carbon Monoxide Emissions Tons/Yr: 33
Air Basin: SC
Facility ID: 9703
Air District Name: SC
SIC Code: 7538
Air District Name: SOUTH COAST AQMD
Community Health Air Pollution Info System: Not reported
Consolidated Emission Reporting Rule: Not reported
Total Organic Hydrocarbon Gases Tons/Yr: 0
Reactive Organic Gases Tons/Yr: 0
Carbon Monoxide Emissions Tons/Yr: 0
NOX - Oxides of Nitrogen Tons/Yr: 0
SOX - Oxides of Sulphur Tons/Yr: 0
Particulate Matter Tons/Yr: 0
Part. Matter 10 Micrometers & Smllr Tons/Yr: 0

Year: 1990
Carbon Monoxide Emissions Tons/Yr: 33
Air Basin: SC
Facility ID: 9703
Air District Name: SC
SIC Code: 7538
Air District Name: SOUTH COAST AQMD
Community Health Air Pollution Info System: Not reported
Consolidated Emission Reporting Rule: Not reported
Total Organic Hydrocarbon Gases Tons/Yr: 0

MAP FINDINGS
FOCUS MAP 13

Map ID Site Database(s) EPA ID Number

GOSLIN TIRE SERV INC (Continued)

S106831925

Reactive Organic Gases Tons/Yr: 0
Carbon Monoxide Emissions Tons/Yr: 0
NOX - Oxides of Nitrogen Tons/Yr: 0
SOX - Oxides of Sulphur Tons/Yr: 0
Particulate Matter Tons/Yr: 0
Part. Matter 10 Micrometers & Smllr Tons/Yr: 0

448

**VOLVO RENTS, 2830 RUBIDOUX AVE
RIVERSIDE, CA 92509**

CHMIRS S109042695

N/A

CHMIRS:

OES Incident Number: 06-3374
OES notification: 6/6/2006 02:46:43 PM
OES Date: Not reported
OES Time: Not reported
Incident Date: Not reported
Date Completed: Not reported
Property Use: Not reported
Agency Id Number: Not reported
Agency Incident Number: Not reported
Time Notified: Not reported
Time Completed: Not reported
Surrounding Area: Not reported
Estimated Temperature: Not reported
Property Management: Not reported
Special Studies 1: Not reported
Special Studies 2: Not reported
Special Studies 3: Not reported
Special Studies 4: Not reported
Special Studies 5: Not reported
Special Studies 6: Not reported
More Than Two Substances Involved?: Not reported
Resp Agncy Personel # Of Decontaminated: Not reported
Responding Agency Personel # Of Injuries: Not reported
Responding Agency Personel # Of Fatalities: Not reported
Others Number Of Decontaminated: Not reported
Others Number Of Injuries: Not reported
Others Number Of Fatalities: Not reported
Vehicle Make/year: Not reported
Vehicle License Number: Not reported
Vehicle State: Not reported
Vehicle Id Number: Not reported
CA/DOT/PUC/ICC Number: Not reported
Company Name: Not reported
Reporting Officer Name/ID: Not reported
Report Date: Not reported
Comments: Not reported
Facility Telephone: Not reported
Waterway Involved: Not reported
Waterway: Not reported
Spill Site: Not reported
Cleanup By: Unknown
Containment: Not reported
What Happened: Not reported
Type: Not reported
Measure: Not reported
Other: Not reported

MAP FINDINGS
FOCUS MAP 13

Map ID Site Database(s) EPA ID Number

(Continued)

S109042695

Date/Time: Not reported
 Year: 2006
 Agency: NA
 Incident Date: 6/6/2006 12:00:00 AM
 Admin Agency: Riverside City Fire Department
 Amount: Not reported
 Contained: No
 Site Type: Merchant/Business
 E Date: Not reported
 Substance: grease and diesel fuel
 Quantity Released: Not reported
 BBLS: 0
 Cups: 0
 CUFT: 0
 Gallons: 0.000000
 Grams: 0
 Pounds: 0
 Liters: 0
 Ounces: 0
 Pints: 0
 Quarts: 0
 Sheen: 0
 Tons: 0
 Unknown: 0
 Description: Not reported
 Evacuations: 0
 Number of Injuries: 0
 Number of Fatalities: 0
 Description: Ongoing problem, an equipment rental company is washing grease and diesel fuel from rental equipment onto the dirt. Once the wash rack gets backed up, it is scooped up to dry and then disposed of in the waste bin. Currently they have two buckets of this sludge drying, once dry they will dispose of it in the waste bin. The buckets of sludge are in the back of the property on the south side.

448

GOSLIN TIRES
2830 RUBIDOUX BLVD
RIVERSIDE, CA 92509

HAZNET S102799270
N/A

HAZNET:

Gepaid: CAC000945944
 Contact: FRANK GOSLIN
 Telephone: 9096836930
 Facility Addr2: Not reported
 Mailing Name: Not reported
 Mailing Address: 2830 RUBIDOUX
 Mailing City,St,Zip: RIVERSIDE, CA 925090000
 Gen County: Riverside
 TSD EPA ID: CAD982484933
 TSD County: 7
 Waste Category: Other empty containers 30 gallons or more
 Disposal Method: Not reported
 Tons: .5000
 Facility County: Riverside

Gepaid: CAC000945944
 Contact: FRANK GOSLIN
 Telephone: 9096836930

MAP FINDINGS
FOCUS MAP 13

Map ID	Site	Database(s)	EPA ID Number
--------	------	-------------	---------------

GOSLIN TIRES (Continued)

S102799270

Facility Addr2: Not reported
Mailing Name: Not reported
Mailing Address: 2830 RUBIDOUX
Mailing City,St,Zip: RIVERSIDE, CA 925090000
Gen County: Riverside
TSD EPA ID: CAT080013352
TSD County: Los Angeles
Waste Category: Waste oil and mixed oil
Disposal Method: Recycler
Tons: 1.1467
Facility County: Riverside

448

**GOSLIN TIRE SERVICE
2830 RUBIDOUX BLVD
RIVERSIDE, CA 92509**

**HAZNET S103966468
N/A**

HAZNET:

Gepaid: CAL912185533
Contact: GOSLIN TIRE SERVICE INC
Telephone: 0000000000
Facility Addr2: Not reported
Mailing Name: Not reported
Mailing Address: 2830 RUBIDOUX BLVD
Mailing City,St,Zip: RIVERSIDE, CA 925090000
Gen County: Riverside
TSD EPA ID: CAD093459485
TSD County: Fresno
Waste Category: Unspecified solvent mixture Waste
Disposal Method: Transfer Station
Tons: .0664
Facility County: Riverside

Gepaid: CAL912185533
Contact: STEVE GOSLIN/PRESIDENT
Telephone: 9096821500
Facility Addr2: Not reported
Mailing Name: Not reported
Mailing Address: 2830 RUBIDOUX BLVD
Mailing City,St,Zip: RIVERSIDE, CA 925092131
Gen County: Riverside
TSD EPA ID: Not reported
TSD County: San Bernardino
Waste Category: Aqueous solution with less than 10% total organic residues
Disposal Method: Transfer Station
Tons: 0.09
Facility County: Not reported

Gepaid: CAL912185533
Contact: STEVE GOSLIN/PRESIDENT
Telephone: 9096821500
Facility Addr2: Not reported
Mailing Name: Not reported
Mailing Address: 2830 RUBIDOUX BLVD
Mailing City,St,Zip: RIVERSIDE, CA 925092131
Gen County: Riverside
TSD EPA ID: Not reported
TSD County: San Bernardino
Waste Category: Aqueous solution with less than 10% total organic residues

MAP FINDINGS
FOCUS MAP 13

Map ID	Site	Database(s)	EPA ID Number
--------	------	-------------	---------------

GOSLIN TIRE SERVICE (Continued)

S103966468

Disposal Method: Transfer Station
Tons: 0.27
Facility County: Not reported

Gepaid: CAL912185533
Contact: STEVE GOSLIN/PRESIDENT
Telephone: 9096821500
Facility Addr2: Not reported
Mailing Name: Not reported
Mailing Address: 6185 MAGNOLIA
Mailing City,St,Zip: RIVERSIDE, CA 925060000
Gen County: Riverside
TSD EPA ID: CAT000613927
TSD County: Riverside
Waste Category: Aqueous solution with less than 10% total organic residues
Disposal Method: Transfer Station
Tons: 0.2
Facility County: Riverside

Gepaid: CAL912185533
Contact: STEVE GOSLIN/PRESIDENT
Telephone: 9096821500
Facility Addr2: Not reported
Mailing Name: Not reported
Mailing Address: 6185 MAGNOLIA
Mailing City,St,Zip: RIVERSIDE, CA 925060000
Gen County: Riverside
TSD EPA ID: CAD008302903
TSD County: Los Angeles
Waste Category: Unspecified organic liquid mixture
Disposal Method: Transfer Station
Tons: 0.22
Facility County: Not reported

[Click this hyperlink](#) while viewing on your computer to access additional CA_HAZNET: detail in the EDR Site Report.

448 **AKA VOLVO RENTS**
2830 RUBIDOUX BLVD
RIVERSIDE, CA 92509

HAZNET **S108741904**
N/A

HAZNET:
Gepaid: CAL000292565
Contact: CHRISTOPHER COLE, PRESIDENT
Telephone: 9513670220
Facility Addr2: Not reported
Mailing Name: Not reported
Mailing Address: 2830 RUBIDOUX BLVD
Mailing City,St,Zip: RIVERSIDE, CA 92509
Gen County: Riverside
TSD EPA ID: CAT080013352
TSD County: Los Angeles
Waste Category: Waste oil and mixed oil
Disposal Method: H03
Tons: 0.83
Facility County: Riverside

MAP FINDINGS
FOCUS MAP 13

Map ID	Site	Database(s)	EPA ID Number
449	HUD INTOWN PROPERTIES 5788 KENWOOD PL RIVERSIDE, CA 92509 HAZNET: Gepaid: CAC002170273 Contact: HUD Telephone: 0000000000 Facility Addr2: Not reported Mailing Name: Not reported Mailing Address: 6850 BROCKTON AVE # 215 Mailing City,St,Zip: RIVERSIDE, CA 925060000 Gen County: Riverside TSD EPA ID: CAD028409019 TSD County: Los Angeles Waste Category: Household waste Disposal Method: Transfer Station Tons: 0.1935 Facility County: Riverside	HAZNET	S104570707 N/A
452	HUD INTOWN PROPERTIES 3266 RUTHANN DR RIVERSIDE, CA 92509 HAZNET: Gepaid: CAC001360808 Contact: HUD Telephone: 0000000000 Facility Addr2: Not reported Mailing Name: Not reported Mailing Address: 6850 BROCKTON AVE # 215 Mailing City,St,Zip: RIVERSIDE, CA 925060000 Gen County: Riverside TSD EPA ID: CAD028409019 TSD County: Los Angeles Waste Category: Household waste Disposal Method: Transfer Station Tons: .0140 Facility County: Riverside	HAZNET	S103969099 N/A
453	5679 29TH ST RUBIDOUX, CA 92509 CHMIRS: OES Incident Number: 00-3917 OES notification: 8/30/200003:47:29 PM OES Date: Not reported OES Time: Not reported Incident Date: Not reported Date Completed: Not reported Property Use: Not reported Agency Id Number: Not reported Agency Incident Number: Not reported Time Notified: Not reported Time Completed: Not reported Surrounding Area: Not reported Estimated Temperature: Not reported	CHMIRS CDL	S105665921 N/A

MAP FINDINGS
FOCUS MAP 13

Map ID Site Database(s) EPA ID Number

(Continued)

S105665921

Property Management: Not reported
 Special Studies 1: Not reported
 Special Studies 2: Not reported
 Special Studies 3: Not reported
 Special Studies 4: Not reported
 Special Studies 5: Not reported
 Special Studies 6: Not reported
 More Than Two Substances Involved?: Not reported
 Resp Agncy Personel # Of Decontaminated: Not reported
 Responding Agency Personel # Of Injuries: Not reported
 Responding Agency Personel # Of Fatalities: Not reported
 Others Number Of Decontaminated: Not reported
 Others Number Of Injuries: Not reported
 Others Number Of Fatalities: Not reported
 Vehicle Make/year: Not reported
 Vehicle License Number: Not reported
 Vehicle State: Not reported
 Vehicle Id Number: Not reported
 CA/DOT/PUC/ICC Number: Not reported
 Company Name: Not reported
 Reporting Officer Name/ID: Not reported
 Report Date: Not reported
 Comments: Not reported
 Facility Telephone: Not reported
 Waterway Involved: No
 Waterway: Not reported
 Spill Site: Not reported
 Cleanup By: Contractor
 Containment: Not reported
 What Happened: Not reported
 Type: Not reported
 Measure: Not reported
 Other: Not reported
 Date/Time: Not reported
 Year: 2000
 Agency: Riverside Co Fire
 Incident Date: 8/29/2000 12:00:00 AM
 Admin Agency: Riverside County Environmental Health
 Amount: Not reported
 Contained: Yes
 Site Type: Residence
 E Date: Not reported
 Substance: Hazardous drug lab waste
 Quantity Released: Not reported
 BBLS: 0
 Cups: 0
 CUFT: 0
 Gallons: 55
 Grams: 0
 Pounds: 0
 Liters: 0
 Ounces: 0
 Pints: 0
 Quarts: 0
 Sheen: 0
 Tons: 0
 Unknown: 0

MAP FINDINGS
FOCUS MAP 13

Map ID	Site	Database(s)	EPA ID Number
	<p>(Continued)</p> <p>Description: Not reported</p> <p>Evacuations: 0</p> <p>Number of Injuries: 2</p> <p>Number of Fatalities: 0</p> <p>Description: Sheriff Deputy's discovered drug lab at residence.</p> <p>CDL:</p> <p>Facility ID: 200008170</p> <p>Date: 2000-08-29 00:00:00</p> <p>Lab Type: Illegal Drug Lab (L) - location where an illegal drug lab was operated or drug lab equipment and/or materials were stored.</p>		S105665921
453	<p>HUD INTOWN PROPERTIES 5679 29TH ST RIVERSIDE, CA 92501</p> <p>HAZNET:</p> <p>Gepaid: CAC001357168</p> <p>Contact: HUD</p> <p>Telephone: 0000000000</p> <p>Facility Addr2: Not reported</p> <p>Mailing Name: Not reported</p> <p>Mailing Address: 6850 BROCKTON AVE # 215</p> <p>Mailing City,St,Zip: RIVERSIDE, CA 925060000</p> <p>Gen County: Riverside</p> <p>TSD EPA ID: CAD028409019</p> <p>TSD County: Los Angeles</p> <p>Waste Category: Household waste</p> <p>Disposal Method: Transfer Station</p> <p>Tons: 1.0500</p> <p>Facility County: Riverside</p>	HAZNET	S103969268 N/A
454	<p>RIVERSIDE COUNTY WASTE MANAGEM 2700 HALL AV RUBIDOUX, CA 92509</p> <p>EMI:</p> <p>Year: 1990</p> <p>Carbon Monoxide Emissions Tons/Yr: 33</p> <p>Air Basin: SC</p> <p>Facility ID: 50297</p> <p>Air District Name: SC</p> <p>SIC Code: 9511</p> <p>Air District Name: SOUTH COAST AQMD</p> <p>Community Health Air Pollution Info System: Not reported</p> <p>Consolidated Emission Reporting Rule: Not reported</p> <p>Total Organic Hydrocarbon Gases Tons/Yr: 14</p> <p>Reactive Organic Gases Tons/Yr: 7</p> <p>Carbon Monoxide Emissions Tons/Yr: 1</p> <p>NOX - Oxides of Nitrogen Tons/Yr: 3</p> <p>SOX - Oxides of Sulphur Tons/Yr: 0</p> <p>Particulate Matter Tons/Yr: 0</p> <p>Part. Matter 10 Micrometers & Smlr Tons/Yr: 0</p> <p>Year: 1995</p> <p>Carbon Monoxide Emissions Tons/Yr: 33</p>	EMI	S105939333 N/A

MAP FINDINGS
FOCUS MAP 13

Map ID	Site	Database(s)	EPA ID Number
--------	------	-------------	---------------

RIVERSIDE COUNTY WASTE MANAGEM (Continued)

S105939333

Air Basin:	SC
Facility ID:	50297
Air District Name:	SC
SIC Code:	9511
Air District Name:	SOUTH COAST AQMD
Community Health Air Pollution Info System:	Not reported
Consolidated Emission Reporting Rule:	Not reported
Total Organic Hydrocarbon Gases Tons/Yr:	0
Reactive Organic Gases Tons/Yr:	0
Carbon Monoxide Emissions Tons/Yr:	0
NOX - Oxides of Nitrogen Tons/Yr:	0
SOX - Oxides of Sulphur Tons/Yr:	0
Particulate Matter Tons/Yr:	1
Part. Matter 10 Micrometers & Smlr Tons/Yr:	0

**454 RIVERSIDE COUNTY WASTE MANAGEMENT
2700 HALL AVENUE
RUBIDOUX, CA 92509**

**FINDS 1006306635
110012430057**

FINDS:

Other Pertinent Environmental Activity Identified at Site

The NEI (National Emissions Inventory) database contains information on stationary and mobile sources that emit criteria air pollutants and their precursors, as well as hazardous air pollutants (HAPs).

**454 2695 HALL AVENUE
RIVERSIDE, CA**

**CHMIRS S105649556
N/A**

CHMIRS:

OES Incident Number:	97-3389
OES notification:	8/30/199711:24:45 PM
OES Date:	Not reported
OES Time:	Not reported
Incident Date:	Not reported
Date Completed:	Not reported
Property Use:	Not reported
Agency Id Number:	Not reported
Agency Incident Number:	Not reported
Time Notified:	Not reported
Time Completed:	Not reported
Surrounding Area:	Not reported
Estimated Temperature:	Not reported
Property Management:	Not reported
Special Studies 1:	Not reported
Special Studies 2:	Not reported
Special Studies 3:	Not reported
Special Studies 4:	Not reported
Special Studies 5:	Not reported
Special Studies 6:	Not reported
More Than Two Substances Involved?:	Not reported
Resp Agncy Personel # Of Decontaminated:	Not reported
Responding Agency Personel # Of Injuries:	Not reported
Responding Agency Personel # Of Fatalities:	Not reported

MAP FINDINGS
FOCUS MAP 13

Map ID Site Database(s) EPA ID Number

(Continued)

S105649556

Others Number Of Decontaminated:	Not reported
Others Number Of Injuries:	Not reported
Others Number Of Fatalities:	Not reported
Vehicle Make/year:	Not reported
Vehicle License Number:	Not reported
Vehicle State:	Not reported
Vehicle Id Number:	Not reported
CA/DOT/PUC/ICC Number:	Not reported
Company Name:	Not reported
Reporting Officer Name/ID:	Not reported
Report Date:	Not reported
Comments:	Not reported
Facility Telephone:	Not reported
Waterway Involved:	No
Waterway:	Not reported
Spill Site:	Not reported
Cleanup By:	Riverside Sheriff
Containment:	Not reported
What Happened:	Not reported
Type:	Not reported
Measure:	Not reported
Other:	Not reported
Date/Time:	Not reported
Year:	1997
Agency:	Riverside County Fire
Incident Date:	8/28/1997 12:00:00 AM
Admin Agency:	Not reported
Amount:	Not reported
Contained:	Yes
Site Type:	Residence
E Date:	Not reported
Substance:	drug lab waste
Quantity Released:	Not reported
BBLs:	0
Cups:	0
CUFT:	0
Gallons:	7.2
Grams:	0
Pounds:	0
Liters:	0
Ounces:	0
Pints:	0
Quarts:	0
Sheen:	0
Tons:	0
Unknown:	0
Description:	Not reported
Evacuations:	0
Number of Injuries:	0
Number of Fatalities:	0
Description:	Drug lab waste discovered at residence by Riverside Sheriff.

MAP FINDINGS
FOCUS MAP 13

Map ID	Site	Database(s)	EPA ID Number
454	BRIAN MCGILL 2695 HALL ST RUBIDOUX, CA 92509	HAZNET CDL	S103953275 N/A
	HAZNET:		
	Gepaid: CLU970020103		
	Contact: DTSC CLU/ERU		
	Telephone: 0000000000		
	Facility Addr2: Not reported		
	Mailing Name: Not reported		
	Mailing Address: PO BOX 806		
	Mailing City,St,Zip: SACRAMENTO, CA 958120806		
	Gen County: Riverside		
	TSD EPA ID: CAD028409019		
	TSD County: Los Angeles		
	Waste Category: Off-specification, aged, or surplus organics		
	Disposal Method: Transfer Station		
	Tons: .1000		
	Facility County: Riverside		
	Gepaid: CLU970020103		
	Contact: DTSC CLU/ERU		
	Telephone: 0000000000		
	Facility Addr2: Not reported		
	Mailing Name: Not reported		
	Mailing Address: PO BOX 806		
	Mailing City,St,Zip: SACRAMENTO, CA 958120806		
	Gen County: Riverside		
	TSD EPA ID: CAD028409019		
	TSD County: Los Angeles		
	Waste Category: Other inorganic solid waste		
	Disposal Method: Transfer Station		
	Tons: .2050		
	Facility County: Riverside		
	Gepaid: CLU970020103		
	Contact: DTSC CLU/ERU		
	Telephone: 0000000000		
	Facility Addr2: Not reported		
	Mailing Name: Not reported		
	Mailing Address: PO BOX 806		
	Mailing City,St,Zip: SACRAMENTO, CA 958120806		
	Gen County: Riverside		
	TSD EPA ID: CAD028409019		
	TSD County: Los Angeles		
	Waste Category: Other organic solids		
	Disposal Method: Transfer Station		
	Tons: .6750		
	Facility County: Riverside		
	Gepaid: CLU970020103		
	Contact: DTSC CLU/ERU		
	Telephone: 0000000000		
	Facility Addr2: Not reported		
	Mailing Name: Not reported		
	Mailing Address: PO BOX 806		
	Mailing City,St,Zip: SACRAMENTO, CA 958120806		
	Gen County: Riverside		
	TSD EPA ID: CAD028409019		

MAP FINDINGS
FOCUS MAP 13

Map ID	Site	Database(s)	EPA ID Number
--------	------	-------------	---------------

BRIAN MCGILL (Continued)

S103953275

TSD County: Los Angeles
 Waste Category: Laboratory waste chemicals
 Disposal Method: Transfer Station
 Tons: .1042
 Facility County: Riverside

Gepaid: CLU970020103
 Contact: DTSC CLU/ERU
 Telephone: 0000000000
 Facility Addr2: Not reported
 Mailing Name: Not reported
 Mailing Address: PO BOX 806
 Mailing City,St,Zip: SACRAMENTO, CA 958120806
 Gen County: Riverside
 TSD EPA ID: CAD028409019
 TSD County: Los Angeles
 Waste Category: Contaminated soil from site clean-ups
 Disposal Method: Transfer Station
 Tons: .0300
 Facility County: Riverside

[Click this hyperlink](#) while viewing on your computer to access additional CA_HAZNET: detail in the EDR Site Report.

CDL:

Facility ID: 199708107
 Date: 1997-08-29 00:00:00
 Lab Type: Illegal Drug Lab (L) - location where an illegal drug lab was operated or drug lab equipment and/or materials were stored.

455

**TOTAL TRUCK & TRAILER REPAIR
2860 RUBIDOUX BLVD
RIVERSIDE, CA 92509**

**HAZNET S108756717
N/A**

HAZNET:

Gepaid: CAL000303141
 Contact: SOFIJANKA MOTOVSKA
 Telephone: 9516847745
 Facility Addr2: Not reported
 Mailing Name: Not reported
 Mailing Address: 2860 RUBIDOUX BLVD
 Mailing City,St,Zip: RIVERSIDE, CA 92509
 Gen County: Riverside
 TSD EPA ID: CAD099452708
 TSD County: Los Angeles
 Waste Category: Waste oil and mixed oil
 Disposal Method: Recycler
 Tons: 0.12
 Facility County: Riverside

MAP FINDINGS
FOCUS MAP 13

Map ID	Site	Database(s)	EPA ID Number
457	HUD INTOWN PROPERTIES 5996 CANAL ST RIVERSIDE, CA 92509 HAZNET: Gepaid: CAC002118272 Contact: HUD Telephone: 9099263343 Facility Addr2: Not reported Mailing Name: Not reported Mailing Address: 6850 BROCKTON AVE # 215 Mailing City,St,Zip: RIVERSIDE, CA 925060000 Gen County: Riverside TSD EPA ID: CAD028409019 TSD County: Los Angeles Waste Category: Household waste Disposal Method: Transfer Station Tons: .1530 Facility County: Riverside	HAZNET	S103969282 N/A
458	PRECISE COLOR INC 2906 RUBIDOUX BLVD STE A RIVERSIDE, CA 92509 HAZNET: Gepaid: CAL000135572 Contact: CHUCK COUGHLIN Telephone: 9096827702 Facility Addr2: Not reported Mailing Name: Not reported Mailing Address: 2906 RUBIDOUX BLVD STE A Mailing City,St,Zip: RIVERSIDE, CA 925092129 Gen County: Riverside TSD EPA ID: CAD981402522 TSD County: Kern Waste Category: Photochemicals/photoprocessing waste Disposal Method: Recycler Tons: .6463 Facility County: Riverside Gepaid: CAL000135572 Contact: CHUCK COUGHLIN/OWNER Telephone: 9096827702 Facility Addr2: Not reported Mailing Name: Not reported Mailing Address: 2906 RUBIDOUX BLVD STE A Mailing City,St,Zip: RIVERSIDE, CA 925092129 Gen County: Riverside TSD EPA ID: Not reported TSD County: Kern Waste Category: Photochemicals/photoprocessing waste Disposal Method: Recycler Tons: 0.97 Facility County: Not reported Gepaid: CAL000135572 Contact: CHUCK COUGHLIN Telephone: 9096827702 Facility Addr2: Not reported Mailing Name: Not reported	HAZNET	S103649934 N/A

MAP FINDINGS
FOCUS MAP 13

Map ID	Site	Database(s)	EPA ID Number
--------	------	-------------	---------------

PRECISE COLOR INC (Continued)

S103649934

Mailing Address: 2906 RUBIDOUX BLVD STE A
Mailing City,St,Zip: RIVERSIDE, CA 925092129
Gen County: Riverside
TSD EPA ID: CAD981402522
TSD County: Kern
Waste Category: Photochemicals/photoprocessing waste
Disposal Method: Recycler
Tons: 3.8779
Facility County: Riverside

Gepaid: CAL000135572
Contact: CHUCK COUGHLIN
Telephone: 9096827702
Facility Addr2: Not reported
Mailing Name: Not reported
Mailing Address: 2906 RUBIDOUX BLVD STE A
Mailing City,St,Zip: RIVERSIDE, CA 925092129
Gen County: Riverside
TSD EPA ID: CAD981402522
TSD County: Kern
Waste Category: Photochemicals/photoprocessing waste
Disposal Method: Recycler
Tons: 2.3769
Facility County: Riverside

Gepaid: CAL000135572
Contact: CHUCK COUGHLIN/OWNER
Telephone: 9096827702
Facility Addr2: Not reported
Mailing Name: Not reported
Mailing Address: 2906 RUBIDOUX BLVD STE A
Mailing City,St,Zip: RIVERSIDE, CA 925092129
Gen County: Riverside
TSD EPA ID: Not reported
TSD County: Kern
Waste Category: Photochemicals/photoprocessing waste
Disposal Method: Recycler
Tons: 0.91
Facility County: Not reported

[Click this hyperlink](#) while viewing on your computer to access 2 additional CA_HAZNET: record(s) in the EDR Site Report.

**458 ROADSTER KING KUSTOMS
2910 RUBIDOUX BLVD
RIVERSIDE, CA 92509**

**HAZNET S106838357
EMI N/A**

HAZNET:
Gepaid: CAL000264785
Contact: ANNE TODD/QUALITY MGR
Telephone: 9513289009
Facility Addr2: Not reported
Mailing Name: Not reported
Mailing Address: 2910 RUBIDOUX BLVD
Mailing City,St,Zip: RIVERSIDE, CA 92509
Gen County: Riverside
TSD EPA ID: CAD982444481
TSD County: San Bernardino

MAP FINDINGS
FOCUS MAP 13

Map ID Site Database(s) EPA ID Number

ROADSTER KING KUSTOMS (Continued)

S106838357

Waste Category: Other organic solids
Disposal Method: Transfer Station
Tons: 0.12
Facility County: Not reported

Gepaid: CAL000264785
Contact: ANNE TODD/QUALITY MGR
Telephone: 9513289009
Facility Addr2: Not reported
Mailing Name: Not reported
Mailing Address: 2910 RUBIDOUX BLVD
Mailing City,St,Zip: RIVERSIDE, CA 92509
Gen County: Riverside
TSD EPA ID: CAD982444481
TSD County: San Bernardino
Waste Category: Other organic solids
Disposal Method: Transfer Station
Tons: 0.12
Facility County: Not reported

EMI:

Year: 2002
Carbon Monoxide Emissions Tons/Yr: 33
Air Basin: SC
Facility ID: 134984
Air District Name: SC
SIC Code: 7532
Air District Name: SOUTH COAST AQMD
Community Health Air Pollution Info System: Not reported
Consolidated Emission Reporting Rule: Not reported
Total Organic Hydrocarbon Gases Tons/Yr: 0
Reactive Organic Gases Tons/Yr: 0
Carbon Monoxide Emissions Tons/Yr: 0
NOX - Oxides of Nitrogen Tons/Yr: 0
SOX - Oxides of Sulphur Tons/Yr: 0
Particulate Matter Tons/Yr: 0
Part. Matter 10 Micrometers & Smlr Tons/Yr: 0

Year: 2003
Carbon Monoxide Emissions Tons/Yr: 33
Air Basin: SC
Facility ID: 134984
Air District Name: SC
SIC Code: 7532
Air District Name: SOUTH COAST AQMD
Community Health Air Pollution Info System: Not reported
Consolidated Emission Reporting Rule: Not reported
Total Organic Hydrocarbon Gases Tons/Yr: 0
Reactive Organic Gases Tons/Yr: 0
Carbon Monoxide Emissions Tons/Yr: 0
NOX - Oxides of Nitrogen Tons/Yr: 0
SOX - Oxides of Sulphur Tons/Yr: 0
Particulate Matter Tons/Yr: 0
Part. Matter 10 Micrometers & Smlr Tons/Yr: 0

Year: 2004
Carbon Monoxide Emissions Tons/Yr: 33

MAP FINDINGS
FOCUS MAP 13

Map ID	Site	Database(s)	EPA ID Number
--------	------	-------------	---------------

ROADSTER KING KUSTOMS (Continued)

S106838357

Air Basin: SC
 Facility ID: 134984
 Air District Name: SC
 SIC Code: 7532
 Air District Name: SOUTH COAST AQMD
 Community Health Air Pollution Info System: Not reported
 Consolidated Emission Reporting Rule: Not reported
 Total Organic Hydrocarbon Gases Tons/Yr: 0.29733018
 Reactive Organic Gases Tons/Yr: 0.3
 Carbon Monoxide Emissions Tons/Yr: 0.00119
 NOX - Oxides of Nitrogen Tons/Yr: 0.00442
 SOX - Oxides of Sulphur Tons/Yr: 0.0000282
 Particulate Matter Tons/Yr: 0.000255
 Part. Matter 10 Micrometers & Smlr Tons/Yr: 0

458

**COUNDUCTER & DI ELAETCIC
2932 RYBIDOUX BLVD
RUBIDOUX, CA 92509**

**HAZNET S106085245
N/A**

HAZNET:
 Gepaid: CAC002385212
 Contact: JHON DHAL
 Telephone: 9099440502
 Facility Addr2: Not reported
 Mailing Name: Not reported
 Mailing Address: 2932 RYBIDOUX BLVD
 Mailing City,St,Zip: RUBIDOUX, CA 925090000
 Gen County: Riverside
 TSD EPA ID: Not reported
 TSD County: 99
 Waste Category: Paint sludge
 Disposal Method: Recycler
 Tons: 0.68
 Facility County: Not reported

458

**RIVERSIDE INDUSTRIAL CENTER
2940 RUBIDOUX BLVD
RIVERSIDE, CA 92509**

**HAZNET S103650161
N/A**

HAZNET:
 Gepaid: CAC001217528
 Contact: RIVERSIDE INDUSTRIAL CENTER
 Telephone: 9096822972
 Facility Addr2: Not reported
 Mailing Name: Not reported
 Mailing Address: 2940 RUBIDOUX BLVD
 Mailing City,St,Zip: RIVERSIDE, CA 925090000
 Gen County: Riverside
 TSD EPA ID: CAD089446710
 TSD County: Los Angeles
 Waste Category: Other organic solids
 Disposal Method: Transfer Station
 Tons: .1000
 Facility County: Riverside

MAP FINDINGS
FOCUS MAP 13

Map ID	Site	Database(s)	EPA ID Number
--------	------	-------------	---------------

458	SMS RACING FUEL/SPECIALIZED MOTOR SERVICE 2958 RUBIDOUX BLVD RIVERSIDE, CA 92509	CA FID UST SWEEPS UST	S101590233 N/A
-----	---	----------------------------------	---------------------------

CA FID UST:

Facility ID: 33006841
 Regulated By: UTNKA
 Regulated ID: Not reported
 Cortese Code: Not reported
 SIC Code: Not reported
 Facility Phone: 7146863293
 Mail To: Not reported
 Mailing Address: 2958 RUBIDOUX BLVD
 Mailing Address 2: Not reported
 Mailing City,St,Zip: RIVERSIDE 92509
 Contact: Not reported
 Contact Phone: Not reported
 DUNs Number: Not reported
 NPDES Number: Not reported
 EPA ID: Not reported
 Comments: Not reported
 Status: Active

SWEEPS UST:

Status: Not reported
 Comp Number: 1885
 Number: Not reported
 Board Of Equalization: Not reported
 Ref Date: Not reported
 Act Date: Not reported
 Created Date: Not reported
 Tank Status: Not reported
 Owner Tank Id: Not reported
 Swrcb Tank Id: 33-000-001885-000002
 Actv Date: Not reported
 Capacity: 100
 Tank Use: EMPTY
 Stg: PRODUCT
 Content: Not reported
 Number Of Tanks: 1

Status: A
 Comp Number: 1885
 Number: 2
 Board Of Equalization: Not reported
 Ref Date: 07-23-92
 Act Date: 07-23-92
 Created Date: 07-23-92
 Tank Status: A
 Owner Tank Id: Not reported
 Swrcb Tank Id: 33-000-001885-000001
 Actv Date: 07-23-92
 Capacity: 100
 Tank Use: M.V. FUEL
 Stg: P
 Content: TRICK RACING
 Number Of Tanks: 2

Status: A

MAP FINDINGS
FOCUS MAP 13

Map ID	Site	Database(s)	EPA ID Number
--------	------	-------------	---------------

SMS RACING FUEL/SPECIALIZED MOTOR SERVICE (Continued)

S101590233

Comp Number: 1885
 Number: 2
 Board Of Equalization: Not reported
 Ref Date: 07-23-92
 Act Date: 07-23-92
 Created Date: 07-23-92
 Tank Status: A
 Owner Tank Id: Not reported
 Swrcb Tank Id: 33-000-001885-000003
 Actv Date: 07-23-92
 Capacity: 1500
 Tank Use: M.V. FUEL
 Stg: P
 Content: TRICK RACING
 Number Of Tanks: Not reported

458

**RALPH THOMPSON
 2958 RUBIDOUX BLVD
 RIVERSIDE, CA 92509**

**HAZNET S102822043
 N/A**

HAZNET:

Gepaid: CAL000124530
 Contact: LAURIE OR JERRY GOODALE
 Telephone: 9092446008
 Facility Addr2: Not reported
 Mailing Name: Not reported
 Mailing Address: 23160 COMPASS DR
 Mailing City,St,Zip: SUN CITY, CA 925876918
 Gen County: Riverside
 TSD EPA ID: CAD000088252
 TSD County: Los Angeles
 Waste Category: Unspecified oil-containing waste
 Disposal Method: Transfer Station
 Tons: .1750
 Facility County: Riverside

Gepaid: CAC001444184
 Contact: RALPH THOMPSON
 Telephone: 9096822972
 Facility Addr2: Not reported
 Mailing Name: Not reported
 Mailing Address: 2940 RUBIDOUX BLVD
 Mailing City,St,Zip: RIVERSIDE, CA 925090000
 Gen County: Riverside
 TSD EPA ID: CAT080013352
 TSD County: Los Angeles
 Waste Category: Oil/water separation sludge
 Disposal Method: Recycler
 Tons: 2.9190
 Facility County: Riverside

MAP FINDINGS
FOCUS MAP 13

Map ID	Site	Database(s)	EPA ID Number
459	HUD IN TOWN PROPERTIES 3302 LA RUE ST RIVERSIDE, CA 92509 HAZNET: Gepaid: CAC001248112 Contact: HUD IN TOWN PROPERTIES Telephone: 0000000000 Facility Addr2: Not reported Mailing Name: Not reported Mailing Address: 6850 BROCKTON AVE #215 Mailing City,St,Zip: RIVERSIDE, CA 925060000 Gen County: Riverside TSD EPA ID: CAD000088252 TSD County: Los Angeles Waste Category: Household waste Disposal Method: Transfer Station Tons: .2576 Facility County: Riverside	HAZNET	S103653304 N/A
460	3624 PACIFIC ST RUBIDOUX, CA 92509 CDL: Facility ID: 200608033 Date: 2006-08-24 00:00:00 Lab Type: Illegal Drug Lab (L) - location where an illegal drug lab was operated or drug lab equipment and/or materials were stored.	CDL	S108407403 N/A
460	RAYMOND WILLIAM KEISER 3630 PACIFIC ST RUBIDOUX, CA 92509 HAZNET: Gepaid: CLU970016695 Contact: Not reported Telephone: 0000000000 Facility Addr2: Not reported Mailing Name: Not reported Mailing Address: PO BOX 806 Mailing City,St,Zip: SACRAMENTO, CA 958120806 Gen County: Riverside TSD EPA ID: CAD008302903 TSD County: Los Angeles Waste Category: Unspecified organic liquid mixture Disposal Method: Recycler Tons: .0100 Facility County: Riverside Gepaid: CLU970016695 Contact: Not reported Telephone: 0000000000 Facility Addr2: Not reported Mailing Name: Not reported Mailing Address: PO BOX 806 Mailing City,St,Zip: SACRAMENTO, CA 958120806 Gen County: Riverside	HAZNET	S103983809 N/A

MAP FINDINGS
FOCUS MAP 13

Map ID	Site	Database(s)	EPA ID Number
--------	------	-------------	---------------

RAYMOND WILLIAM KEISER (Continued)

S103983809

TSD EPA ID: CAD008302903
TSD County: Los Angeles
Waste Category: Unspecified organic liquid mixture
Disposal Method: Transfer Station
Tons: .0200
Facility County: Riverside

Gepaid: CLU970016695
Contact: Not reported
Telephone: 0000000000
Facility Addr2: Not reported
Mailing Name: Not reported
Mailing Address: PO BOX 806
Mailing City,St,Zip: SACRAMENTO, CA 958120806
Gen County: Riverside
TSD EPA ID: CAD008302903
TSD County: Los Angeles
Waste Category: Liquids with pH <UN-> 2
Disposal Method: Transfer Station
Tons: .0250
Facility County: Riverside

460

**3630 PACIFIC STREET
RUBIDOUX, CA 92509**

**CDL S107533301
N/A**

CDL:
Facility ID: 199705015
Date: 1997-05-03 00:00:00
Lab Type: Illegal Drug Lab (L) - location where an illegal drug lab was operated or drug lab equipment and/or materials were stored.

461

**ALPHA MATERIALS
5433 28TH STREET
RIVERSIDE, CA 92509**

**HAZNET S107149776
N/A**

HAZNET:
Gepaid: CAP000009121
Contact: ALPHA MATERIALS
Telephone: 0
Facility Addr2: Not reported
Mailing Name: Not reported
Mailing Address: 13579 WITTRAM AVE
Mailing City,St,Zip: CRESTLINE, CA 923250000
Gen County: Riverside
TSD EPA ID: CAT080033681
TSD County: Riverside
Waste Category: Other organic solids
Disposal Method: Disposal, Land Fill
Tons: 1.75
Facility County: Riverside

Gepaid: CAP000009121
Contact: ALPHA MATERIALS
Telephone: 0
Facility Addr2: Not reported

MAP FINDINGS
FOCUS MAP 13

Map ID	Site	Database(s)	EPA ID Number
	ALPHA MATERIALS (Continued)		S107149776
	Mailing Name: Not reported Mailing Address: 13579 WITTRAM AVE Mailing City,St,Zip: CRESTLINE, CA 923250000 Gen County: Riverside TSD EPA ID: CAT080033681 TSD County: Riverside Waste Category: Unspecified aqueous solution Disposal Method: Disposal, Land Fill Tons: 0.45 Facility County: Riverside		
462	INTOWN PROPERTIES, INC/HUD 6049 HUMBLE ST RIVERSIDE, CA 92501	HAZNET	S103666551 N/A
	HAZNET: Gepaid: CAC001077792 Contact: HUD Telephone: 0000000000 Facility Addr2: Not reported Mailing Name: Not reported Mailing Address: 6850 BROCKTON AVE STE 215 Mailing City,St,Zip: RIVERSIDE, CA 925060000 Gen County: Riverside TSD EPA ID: CAD028409019 TSD County: Los Angeles Waste Category: Household waste Disposal Method: Treatment, Tank Tons: .0100 Facility County: Riverside Gepaid: CAC001077792 Contact: HUD Telephone: 0000000000 Facility Addr2: Not reported Mailing Name: Not reported Mailing Address: 6850 BROCKTON AVE STE 215 Mailing City,St,Zip: RIVERSIDE, CA 925060000 Gen County: Riverside TSD EPA ID: CAD028409019 TSD County: Los Angeles Waste Category: Household waste Disposal Method: Transfer Station Tons: .0350 Facility County: Riverside		
463	ARCO #100795 6310 MISSION BLVD RIVERSIDE, CA 92509	CA FID UST SWEEPS UST	S101589835 N/A
	CA FID UST: Facility ID: 33000231 Regulated By: UTNKA Regulated ID: Not reported Cortese Code: Not reported SIC Code: Not reported		

MAP FINDINGS
FOCUS MAP 13

Map ID Site Database(s) EPA ID Number

ARCO #100795 (Continued)

S101589835

Facility Phone: 7143693204
Mail To: Not reported
Mailing Address: 1111 BAGBY
Mailing Address 2: Not reported
Mailing City,St,Zip: RIVERSIDE 92509
Contact: Not reported
Contact Phone: Not reported
DUNs Number: Not reported
NPDES Number: Not reported
EPA ID: Not reported
Comments: Not reported
Status: Active

SWEEPS UST:

Status: A
Comp Number: 13389
Number: 1
Board Of Equalization: Not reported
Ref Date: 10-19-92
Act Date: 10-19-92
Created Date: 07-12-90
Tank Status: A
Owner Tank Id: Not reported
Swrcb Tank Id: 33-000-013389-000004
Actv Date: 10-19-92
Capacity: 10000
Tank Use: M.V. FUEL
Stg: P
Content: REG UNLEADED
Number Of Tanks: 3

Status: A
Comp Number: 13389
Number: 1
Board Of Equalization: Not reported
Ref Date: 10-19-92
Act Date: 10-19-92
Created Date: 07-12-90
Tank Status: A
Owner Tank Id: Not reported
Swrcb Tank Id: 33-000-013389-000005
Actv Date: 10-19-92
Capacity: 10000
Tank Use: M.V. FUEL
Stg: P
Content: REG UNLEADED
Number Of Tanks: Not reported

Status: A
Comp Number: 13389
Number: 1
Board Of Equalization: Not reported
Ref Date: 10-19-92
Act Date: 10-19-92
Created Date: 07-12-90
Tank Status: A
Owner Tank Id: Not reported

MAP FINDINGS
FOCUS MAP 13

Map ID	Site	Database(s)	EPA ID Number
	<p>ARCO #100795 (Continued)</p> <p>Swrcb Tank Id: 33-000-013389-000006 Actv Date: 10-19-92 Capacity: 10000 Tank Use: M.V. FUEL Stg: P Content: LEADED Number Of Tanks: Not reported</p>		S101589835
463	<p>EZ SERVE STATION 6310 MISSION BLVD RUBIDOUX, CA 92509</p> <p>FINDS: Other Pertinent Environmental Activity Identified at Site</p> <p>California - Hazardous Waste Tracking System - Datamart</p> <p>RCRAInfo is a national information system that supports the Resource Conservation and Recovery Act (RCRA) program through the tracking of events and activities related to facilities that generate, transport, and treat, store, or dispose of hazardous waste. RCRAInfo allows RCRA program staff to track the notification, permit, compliance, and corrective action activities required under RCRA.</p>	FINDS	1007218385 110016739500
463	<p>SHELL STATION #128 6310 MISSION BLVD RUBIDOUX, CA 92509</p> <p>HIST UST: Region: STATE Facility ID: 00000013389 Facility Type: Gas Station Other Type: Not reported Total Tanks: 0004 Contact Name: QWIK KORNER DELI (MATT MYERS) Telephone: 7143693204 Owner Name: E-Z SERVE OF CALIFORNIA, INC. Owner Address: P.O. BOX 3550 Owner City,St,Zip: ONTARIO, CA 91761</p> <p>Tank Num: 001 Container Num: 1 Year Installed: Not reported Tank Capacity: 00010000 Tank Used for: PRODUCT Type of Fuel: REGULAR Tank Construction: 1/4 inches Leak Detection: Stock Inventor, None</p> <p>Tank Num: 002 Container Num: 2 Year Installed: Not reported Tank Capacity: 00010000 Tank Used for: PRODUCT Type of Fuel: UNLEADED</p>	HIST UST	U001576606 N/A

MAP FINDINGS
FOCUS MAP 13

Map ID	Site	Database(s)	EPA ID Number
	<p>SHELL STATION #128 (Continued)</p> <p>Tank Construction: 1/4 inches Leak Detection: Stock Inventor, None</p> <p>Tank Num: 003 Container Num: 3 Year Installed: Not reported Tank Capacity: 00010000 Tank Used for: PRODUCT Type of Fuel: PREMIUM Tank Construction: 1/4 inches Leak Detection: Stock Inventor, None</p> <p>Tank Num: 004 Container Num: 4 Year Installed: Not reported Tank Capacity: 00000550 Tank Used for: WASTE Type of Fuel: WASTE OIL Tank Construction: 12 gauge Leak Detection: Stock Inventor, None</p>		U001576606
463	<p>ARCO #100795 / HARKEN MARKETING 6310 MISSION BLVD RIVERSIDE, CA</p> <p>LUST: Region: RIVERSIDE Site Closed: Referred to Water Board Employee ID: 37 Facility ID: 89783 Case Type: Drinking Water Aquifer affected Status: 9</p>	LUST	S104970755 N/A
463	<p>EZ SERVE STATION 6310 MISSION BLVD RUBIDOUX, CA 92509</p> <p>RCRA-SQG: Date form received by agency: 01/15/2004 Facility name: EZ SERVE STATION Facility address: 6310 MISSION BLVD RUBIDOUX, CA 92509-4123 EPA ID: CAR000150177 Mailing address: 5910 COURTLAND DR RIVERSIDE, CA 92506 Contact: G C POOLEY Contact address: 5910 COURTLAND DR RIVERSIDE, CA 92506 Contact country: US Contact telephone: 909-684-5193 Contact email: Not reported EPA Region: 09 Classification: Small Small Quantity Generator Description: Handler: generates more than 100 and less than 1000 kg of hazardous waste during any calendar month and accumulates less than 6000 kg of hazardous waste at any time; or generates 100 kg or less of hazardous</p>	RCRA-SQG HAZNET	1007117609 CAR000150177

MAP FINDINGS
FOCUS MAP 13

Map ID Site Database(s) EPA ID Number

EZ SERVE STATION (Continued)

1007117609

waste during any calendar month, and accumulates more than 1000 kg of hazardous waste at any time

Owner/Operator Summary:

Owner/operator name: G CLINTON POOLEY
Owner/operator address: Not reported
Not reported
Owner/operator country: US
Owner/operator telephone: Not reported
Legal status: Private
Owner/Operator Type: Owner
Owner/Op start date: 01/01/1985
Owner/Op end date: Not reported

Owner/operator name: ZOHURA CORP
Owner/operator address: Not reported
Not reported
Owner/operator country: US
Owner/operator telephone: Not reported
Legal status: Private
Owner/Operator Type: Operator
Owner/Op start date: 01/01/1994
Owner/Op end date: Not reported

Handler Activities Summary:

U.S. importer of hazardous waste: No
Mixed waste (haz. and radioactive): No
Recycler of hazardous waste: No
Transporter of hazardous waste: No
Treater, storer or disposer of HW: No
Underground injection activity: No
On-site burner exemption: No
Furnace exemption: No
Used oil fuel burner: No
Used oil processor: No
Used oil refiner: No
Used oil fuel marketer to burner: No
Used oil Specification marketer: No
Used oil transfer facility: No
Used oil transporter: No
Off-site waste receiver: Commercial status unknown

Historical Generators:

Date form received by agency: 01/15/2004
Facility name: EZ SERVE STATION
Classification: Small Quantity Generator

Hazardous Waste Summary:

Waste code: D001
Waste name: IGNITABLE HAZARDOUS WASTES ARE THOSE WASTES WHICH HAVE A FLASHPOINT OF LESS THAN 140 DEGREES FAHRENHEIT AS DETERMINED BY A PENSKEY-MARTENS CLOSED CUP FLASH POINT TESTER. ANOTHER METHOD OF DETERMINING THE FLASH POINT OF A WASTE IS TO REVIEW THE MATERIAL SAFETY DATA SHEET, WHICH CAN BE OBTAINED FROM THE MANUFACTURER OR DISTRIBUTOR OF THE MATERIAL. LACQUER THINNER IS AN EXAMPLE OF A COMMONLY USED SOLVENT

MAP FINDINGS
FOCUS MAP 13

Map ID Site Database(s) EPA ID Number

EZ SERVE STATION (Continued)

1007117609

WHICH WOULD BE CONSIDERED AS IGNITABLE HAZARDOUS WASTE.

Violation Status: No violations found

HAZNET:

Gepaid: CAR000150177
 Contact: CLINT POOLEY - OWNER
 Telephone: 9516845193
 Facility Addr2: Not reported
 Mailing Name: Not reported
 Mailing Address: 5910 COURTLAND DR
 Mailing City,St,Zip: RIVERSIDE, CA 925060000
 Gen County: Riverside
 TSD EPA ID: CAD008252405
 TSD County: Los Angeles
 Waste Category: Aqueous solution with 10% or more total organic residues
 Disposal Method: Recycler
 Tons: 0.37
 Facility County: Not reported

**463 ARCO #100795 HARKEN MARKETING EZ SERVE/ ARCO #1007
 6310 MISSION BLVD
 RIVERSIDE, CA 92509**

**LUST S108723412
 N/A**

LUST:

Region: STATE
 Status: Preliminary site assessment underway
 Chemical: Gasoline
 Local Case #: 89783
 Case Number: 083301025T
 Qty Leaked: Not reported
 Abate Method: Not reported
 Case Type: Drinking Water Aquifer affected
 Cross Street: OPAL
 Enf Type: S
 Funding: TC
 How Discovered: OM
 How Stopped: Not reported
 Leak Cause: Corrosion
 Leak Source: Piping
 Global Id: T0606500100
 Stop Date: 1989-06-22 00:00:00
 Confirm Leak: 1989-08-22 00:00:00
 Workplan: 1993-05-04 00:00:00
 Prelim Assess: 1965-01-01 00:00:00
 Pollution Char: 2005-09-08 00:00:00
 Remed Plan: Not reported
 Remed Action: 2007-05-10 00:00:00
 Monitoring: Not reported
 Report Date: Not reported
 Discover Date: 1989-06-22 00:00:00
 Enforcement Dt: Not reported
 Release Date: 1989-08-22 00:00:00
 Review Date: 1997-06-18 00:00:00
 Enter Date: 1988-09-26 00:00:00
 MTBE Date: 2006-02-16 00:00:00
 GW Qualifier: =
 Soil Qualifier: Not reported

MAP FINDINGS
FOCUS MAP 13

Map ID	Site	Database(s)	EPA ID Number
	ARCO #100795 HARKEN MARKETING EZ SERVE/ ARCO #1007 (Continued)		S108723412
	Max MTBE GW ppb: 620 (MAX) Max MTBE Soil ppb: Not reported County: 33 Org Name: Not reported Reg Board: Santa Ana Region Contact Person: Not reported Responsible Party: HARKEN MARKETING CO. OF CALIF. RP Address: 4150 LATHAM STREET, STE A, RIVERSIDE, CA 92501 Interim: Not reported Oversight Prgm: LUST MTBE Class: * MTBE Conc: 11 MTBE Fuel: 1 MTBE Tested: MTBE Detected. Site tested for MTBE and MTBE detected Staff: NOM Staff Initials: UNK Lead Agency: Regional Board Local Agency: 33000L Hydr Basin #: UPPER SANTA ANA VALL Beneficial: Not reported Priority: Not reported Cleanup Fund Id: Not reported Work Suspended: Not reported Operator: SHAHZAD HAIDER KHAN Water System Name: Not reported Well Name: Not reported Distance To Lust: 0 Waste Discharge Global ID: Not reported Waste Disch Assigned Name: Not reported Summary: Not reported		
463	EZ FOOD MART 6310 MISSION BLVD RIVERSIDE, CA 92509	UST	U003096145 N/A
	UST: Local Agency: 33000 Facility ID: 297 UST: Region: RIVERSIDE Total Tanks: 2		
463	E-Z SERVE/ ARCO #100795 6310 MISSION BLVD RUBIDOUX, CA 92509	Notify 65 HAZNET LUST Cortese	S100179235 N/A
	Notify 65: Date Reported: Not reported Staff Initials: Not reported Board File Number: Not reported Facility Type: Not reported Discharge Date: Not reported Incident Description: 90047		

MAP FINDINGS
FOCUS MAP 13

Map ID Site Database(s) EPA ID Number

E-Z SERVE/ ARCO #100795 (Continued)

S100179235

HAZNET:

Gepaid: CAC002568615
 Contact: IJAZ KHAN
 Telephone: 9092427474
 Facility Addr2: Not reported
 Mailing Name: Not reported
 Mailing Address: 6310 MISSION BLVD
 Mailing City,St,Zip: RUBIDOUX, CA 925090000
 Gen County: Riverside
 TSD EPA ID: CAD028409019
 TSD County: Riverside
 Waste Category: Tank bottom waste
 Disposal Method: Treatment, Tank
 Tons: 2.08
 Facility County: Riverside

LUST:

Region: 8
 Case Type: Soil only
 Cross Street: OPAL
 Enf Type: MRP
 Funding: State
 How Discovered: OM
 How Stopped: Not reported
 Leak Cause: Corrosion
 Leak Source: Piping
 Global ID: T0606500100
 How Stopped Date: 6/22/1989
 Review Date: 8/22/1989
 Workplan: 5/4/1993
 Prelim Assess: 1/1/1965
 Pollution Char: Not reported
 Remed Plan: Not reported
 Remed Action: Not reported
 Monitoring: Not reported
 Close Date: Not reported
 Discover Date: 6/22/1989
 Enforcement Date: Not reported
 Review Date: 6/18/1997
 Enter Date: 9/26/1988
 MTBE Date: 9/22/2004
 GW Qualifies: =
 Soil Qualifies: =
 Max MTBE GW: 250
 Max MTBE Soil: 57
 County: Riverside
 Operator: Not reported
 Regional Board: 08
 Facility Status: Preliminary site assessment underway
 Substance: 8006619
 Facility Contact: Not reported
 Interim: Not reported
 Oversight Program: LUST
 Latitude: 34.0049301
 Longitude: -117.4237623
 MTBE Concentration: 0

MAP FINDINGS
FOCUS MAP 13

Map ID	Site	Database(s)	EPA ID Number
--------	------	-------------	---------------

E-Z SERVE/ ARCO #100795 (Continued)

S100179235

MTBE Fuel: 1
 MTBE Tested: YES
 Staff: NOM
 Staff Initials: UNK
 Lead Agency: Local Agency
 Local Agency: 33000L
 Hydr Basin #: UPPER SANTA ANA VALL
 Beneficial: Not reported
 Priority: Not reported
 Cleanup Fund Id: Not reported
 Work Suspended: Not reported
 Local Case Num: 89783
 Case Number: 083301025T
 Qty Leaked: Not reported
 Abate Method: Not reported
 MTBE Class: *
 Summary: Not reported

Cortese:
 Region: CORTESE
 Facility Addr2: 6310 MISSION BLVD

**463 BROTHERS AUTO CENTER
 6333 MISSION BLVD STE A
 RUBIDOUX, CA 92509**

**HAZNET S100856926
 N/A**

HAZNET:
 Gepaid: CAL000107879
 Contact: PABLO RANGEL/F FERNANDEZ
 Telephone: 0000000000
 Facility Addr2: Not reported
 Mailing Name: Not reported
 Mailing Address: 6333 MISSION BLVD STE A
 Mailing City,St,Zip: RIVERSIDE, CA 925090000
 Gen County: Riverside
 TSD EPA ID: CAD089446710
 TSD County: Los Angeles
 Waste Category: Unspecified oil-containing waste
 Disposal Method: Transfer Station
 Tons: .4587
 Facility County: Riverside

Gepaid: CAL000107879
 Contact: PABLO RANGEL/F FERNANDEZ
 Telephone: 0000000000
 Facility Addr2: Not reported
 Mailing Name: Not reported
 Mailing Address: 6333 MISSION BLVD STE A
 Mailing City,St,Zip: RIVERSIDE, CA 925090000
 Gen County: Riverside
 TSD EPA ID: CAD000088252
 TSD County: Los Angeles
 Waste Category: Unspecified oil-containing waste
 Disposal Method: Transfer Station
 Tons: .5000
 Facility County: Riverside

MAP FINDINGS
FOCUS MAP 13

Map ID Site Database(s) EPA ID Number

BROTHERS AUTO CENTER (Continued)

S100856926

Gepaid: CAL000107879
Contact: PABLO RANGEL/F FERNANDEZ
Telephone: 0000000000
Facility Addr2: Not reported
Mailing Name: Not reported
Mailing Address: 6333 MISSION BLVD STE A
Mailing City,St,Zip: RIVERSIDE, CA 925090000
Gen County: Riverside
TSD EPA ID: CAD089446710
TSD County: Los Angeles
Waste Category: Unspecified oil-containing waste
Disposal Method: Transfer Station
Tons: 1.6680
Facility County: Riverside

Gepaid: CAL000107879
Contact: PABLO RANGEL/F FERNANDEZ
Telephone: 0000000000
Facility Addr2: Not reported
Mailing Name: Not reported
Mailing Address: 6333 MISSION BLVD STE A
Mailing City,St,Zip: RIVERSIDE, CA 925090000
Gen County: Riverside
TSD EPA ID: CAD089446710
TSD County: Los Angeles
Waste Category: Other organic solids
Disposal Method: Transfer Station
Tons: .1750
Facility County: Riverside

Gepaid: CAL000107879
Contact: PABLO RANGEL
Telephone: 9099841202
Facility Addr2: Not reported
Mailing Name: Not reported
Mailing Address: 6333 MISSION BLVD STE A
Mailing City,St,Zip: RIVERSIDE, CA 925090000
Gen County: Riverside
TSD EPA ID: Not reported
TSD County: Los Angeles
Waste Category: Unspecified sludge waste
Disposal Method: Recycler
Tons: 0.45
Facility County: Not reported

[Click this hyperlink](#) while viewing on your computer to access
10 additional CA_HAZNET: record(s) in the EDR Site Report.

MAP FINDINGS
FOCUS MAP 13

Map ID	Site	Database(s)	EPA ID Number
463	CIRCLE K STORES INC STATION #05203 6290 MISSION RUBIDOUX, CA 92509 HAZNET: Gepaid: CAL000139613 Contact: TOSCO MARKETING Telephone: 6027284180 Facility Addr2: Not reported Mailing Name: Not reported Mailing Address: P O BOX 52085 Mailing City,St,Zip: PHOENIX, AZ 850722085 Gen County: Riverside TSD EPA ID: CAT080013352 TSD County: Los Angeles Waste Category: Waste oil and mixed oil Disposal Method: Recycler Tons: .8340 Facility County: Riverside Gepaid: CAL000139613 Contact: HAZMAT SPECIALIST Telephone: 6027284180 Facility Addr2: Not reported Mailing Name: Not reported Mailing Address: PO BOX 52085 Mailing City,St,Zip: PHOENIX, AZ 850722085 Gen County: Riverside TSD EPA ID: Not reported TSD County: Los Angeles Waste Category: Unspecified aqueous solution Disposal Method: Transfer Station Tons: 0.22 Facility County: Not reported	HAZNET	S103956450 N/A
463	CIRCLE K STORES INC 2705203 6290 MISSION BLVD RUBIDOUX, CA 92509 HAZNET: Gepaid: CAL000278680 Contact: MICHELLE WILSON Telephone: 9092705193 Facility Addr2: Not reported Mailing Name: Not reported Mailing Address: 495 E RINCON ST STE 150 Mailing City,St,Zip: CORONA, CA 928791365 Gen County: Riverside TSD EPA ID: CAD982444481 TSD County: San Bernardino Waste Category: Other organic solids Disposal Method: Recycler Tons: 0.01 Facility County: Not reported Gepaid: CAL000278680 Contact: MICHELLE WILSON Telephone: 9092705193 Facility Addr2: Not reported Mailing Name: Not reported	HAZNET	S108201644 N/A

MAP FINDINGS
FOCUS MAP 13

Map ID	Site	Database(s)	EPA ID Number
--------	------	-------------	---------------

CIRCLE K STORES INC 2705203 (Continued)

S108201644

Mailing Address: 495 E RINCON ST STE 150
Mailing City,St,Zip: CORONA, CA 928791365
Gen County: Riverside
TSD EPA ID: CAD982444481
TSD County: San Bernardino
Waste Category: Other organic solids
Disposal Method: Recycler
Tons: 0.01
Facility County: Not reported

Gepaid: CAL000278680
Contact: RICH GOSSETT
Telephone: 9092705193
Facility Addr2: Not reported
Mailing Name: Not reported
Mailing Address: 495 E RINCON ST STE 150
Mailing City,St,Zip: CORONA, CA 928791365
Gen County: Riverside
TSD EPA ID: CAD982444481
TSD County: San Bernardino
Waste Category: Other organic solids
Disposal Method: H14
Tons: 0.02
Facility County: Riverside

463

**STOP N GO #40
6290 MISSION BLVD
RIVERSIDE, CA 92509**

**CA FID UST
SWEEPS UST**

**S101590285
N/A**

CA FID UST:
Facility ID: 33006960
Regulated By: UTNKA
Regulated ID: Not reported
Cortese Code: Not reported
SIC Code: Not reported
Facility Phone: 7145278810
Mail To: Not reported
Mailing Address: 1385 KNOLLWOOD CIR
Mailing Address 2: Not reported
Mailing City,St,Zip: RIVERSIDE 92509
Contact: Not reported
Contact Phone: Not reported
DUNs Number: Not reported
NPDES Number: Not reported
EPA ID: Not reported
Comments: Not reported
Status: Active

SWEEPS UST:
Status: A
Comp Number: 29496
Number: 1
Board Of Equalization: 44-002597
Ref Date: 11-19-92
Act Date: 11-19-92
Created Date: 05-12-89
Tank Status: A

MAP FINDINGS
 FOCUS MAP 13

Map ID Site Database(s) EPA ID Number

STOP N GO #40 (Continued)

S101590285

Owner Tank Id: 001467
 Swrcb Tank Id: 33-000-029496-000001
 Actv Date: 11-19-92
 Capacity: 10000
 Tank Use: M.V. FUEL
 Stg: P
 Content: REG UNLEADED
 Number Of Tanks: 3

Status: A
 Comp Number: 29496
 Number: 1
 Board Of Equalization: 44-002597
 Ref Date: 11-19-92
 Act Date: 11-19-92
 Created Date: 05-12-89
 Tank Status: A

Owner Tank Id: 001467
 Swrcb Tank Id: 33-000-029496-000002
 Actv Date: 11-19-92
 Capacity: 10000
 Tank Use: M.V. FUEL
 Stg: P
 Content: LEADED
 Number Of Tanks: Not reported

Status: A
 Comp Number: 29496
 Number: 1
 Board Of Equalization: 44-002597
 Ref Date: 11-19-92
 Act Date: 11-19-92
 Created Date: 05-12-89
 Tank Status: A

Owner Tank Id: 001467
 Swrcb Tank Id: 33-000-029496-000003
 Actv Date: 11-19-92
 Capacity: 10000
 Tank Use: M.V. FUEL
 Stg: P
 Content: REG UNLEADED
 Number Of Tanks: Not reported

**463 CIRCLE K #5203
 6290 MISSION BLVD
 RIVERSIDE, CA 92509**

**UST U003096107
 N/A**

UST:
 Local Agency: 33000
 Facility ID: 81575

UST:
 Region: RIVERSIDE
 Total Tanks: 3

MAP FINDINGS
FOCUS MAP 13

Map ID	Site	Database(s)	EPA ID Number
463	ERNIES RADIATOR 6333 MISSION BLVD STE B RIVERSIDE, CA 92509 HAZNET: Gepaid: CAL000082249 Contact: EWER MICHAEL BRUCE Telephone: 0000000000 Facility Addr2: Not reported Mailing Name: Not reported Mailing Address: 6333 MISSION BLVD STE B Mailing City,St,Zip: RIVERSIDE, CA 925090000 Gen County: Riverside TSD EPA ID: CAD008252405 TSD County: Los Angeles Waste Category: Other organic solids Disposal Method: Treatment, Incineration Tons: .0250 Facility County: Riverside	HAZNET	S102815923 N/A
464	3710 PACIFIC AVE OVER GARAGE 3710 PACIFIC AVE OVER GARAGE RIVERSIDE, CA 92509 <p style="text-align: center;">Click this hyperlink while viewing on your computer to access additional ERNS detail in the EDR Site Report.</p>	ERNS	98426902 N/A
465	WATER & GIFT 2985 RUBIDOUS BLVD RIVERSIDE, CA 92509 HAZNET: Gepaid: CAC002586054 Contact: LESTER BALSLEY Telephone: 9516832660 Facility Addr2: Not reported Mailing Name: Not reported Mailing Address: 2985 RUBIDOUS BLVD Mailing City,St,Zip: RIVERSIDE, CA 92509 Gen County: Riverside TSD EPA ID: CAD981696420 TSD County: Los Angeles Waste Category: Aqueous solution with less than 10% total organic residues Disposal Method: Recycler Tons: 4.58 Facility County: Not reported	HAZNET	S108224933 N/A

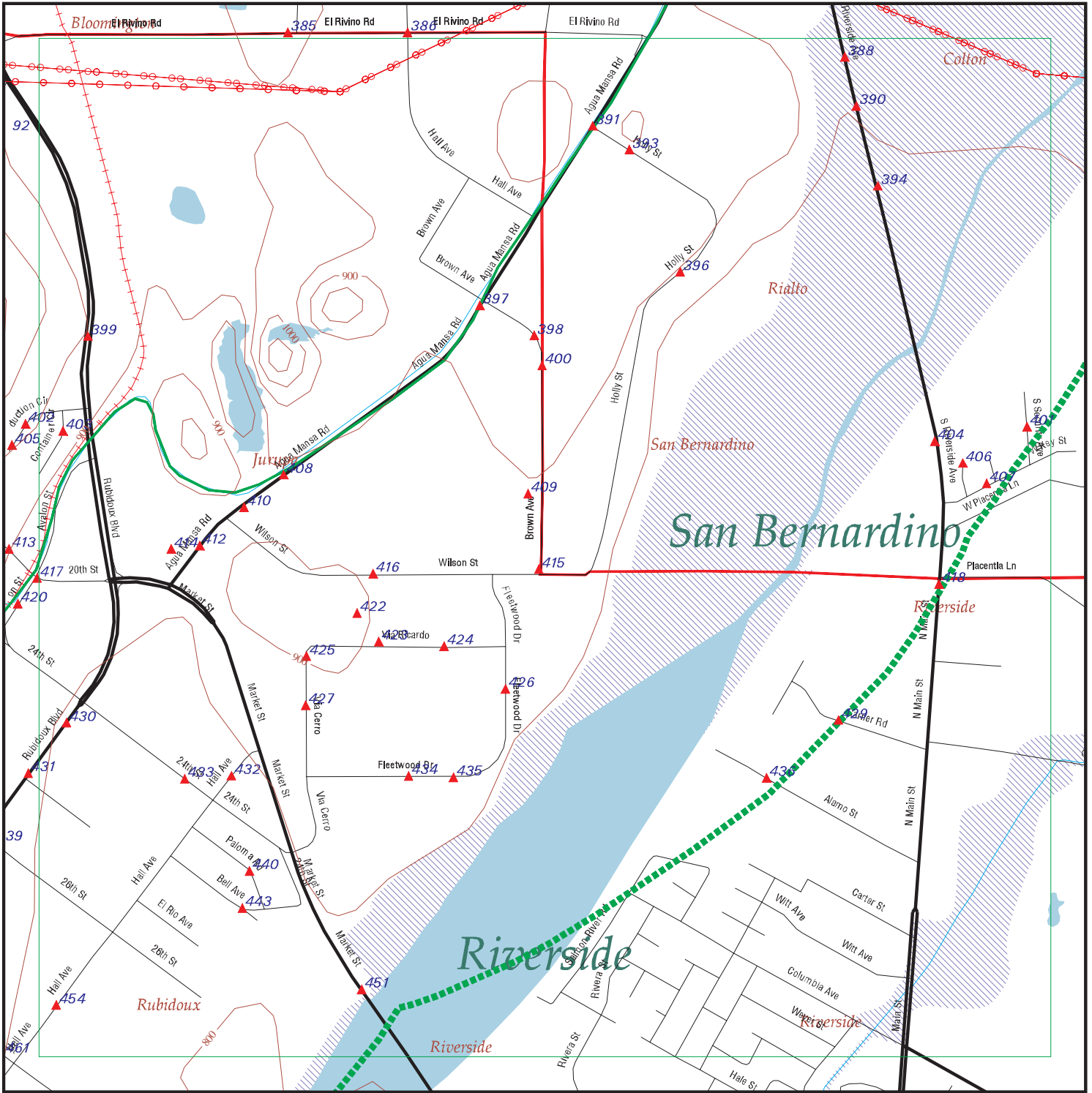
MAP FINDINGS
FOCUS MAP 13

Map ID	Site	Database(s)	EPA ID Number
465	KIM'S ARCO AM/PM 2985 RUBIDOUX BLVD RIVERSIDE, CA 92509 HAZNET: Gepaid: CAL000291624 Contact: LESTER BALSLEY Telephone: 9516832660 Facility Addr2: Not reported Mailing Name: Not reported Mailing Address: 2985 RUBIDOUX BLVD Mailing City,St,Zip: RIVERSIDE, CA 92509 Gen County: Riverside TSD EPA ID: CAT080013352 TSD County: Los Angeles Waste Category: Aqueous solution with less than 10% total organic residues Disposal Method: Recycler Tons: 0.18 Facility County: Riverside UST: Local Agency: 33000 Facility ID: 430 UST: Region: RIVERSIDE Total Tanks: 4	HAZNET UST	U003895764 N/A
465	2985 RUBIDOUX ROAD 2985 RUBIDOUX ROAD RIVERSIDE, CA	HMIRS	2007429364 N/A
<p>Click this hyperlink while viewing on your computer to access additional HMIRS detail in the EDR Site Report.</p>			
465	CHARLES THOMAS COMPANY 2985 RUBIDOUX BLVD RIVERSIDE, CA 92509 HAZNET: Gepaid: CAC002551810 Contact: robert smith ext 284 Telephone: 3103236730 Facility Addr2: Not reported Mailing Name: Not reported Mailing Address: 13701 s alma ave Mailing City,St,Zip: gardina, CA 90249 Gen County: Riverside TSD EPA ID: Not reported TSD County: Los Angeles Waste Category: Aqueous solution with less than 10% total organic residues Disposal Method: Recycler Tons: 0.62 Facility County: Not reported	HAZNET	S106087163 N/A

FOCUS MAP 13 ORPHAN SUMMARY

City	EDR ID	Site Name	Site Address	Zip	Database(s)
BLOOMINGTON	S107537328		9759 CEDAR AVE (TRAILER)	92316	CDL
BLOOMINGTON	S107539764		ON CEDAR AVENUE (100 YARDS EASTE 12 STREET)	92316	CDL
BLOOMINGTON	98465821	RIVERSIDE AVE ON RAMP TO I-10 EASTBOUND	RIVERSIDE AVE ON RAMP TO I-10 EASTBOUND	92316	ERNS
BLOOMINGTON	S107863364	JG COLLISION CENTER	17763 VALLEY BLVD UNIT C	92316	San Bern. Co. Permit
BLOOMINGTON	S108210210	JG COLLISION CENTER	17763 VALLEY BLVD BLDG C	92316	HAZNET
BURBANK	S108206763	FEDERAL AVIATION	39500 NATIONAL TRAILS HWY BLD 5	92337	HAZNET
GLEN AVON	1006805292	SHELL SERVICE STATION	10171 MISSION / HWY 60	92509	RCRA-SQG, FINDS, HAZNET
GLEN AVON	S103943665	CIRCLE K #0357	9961 MISSION BLVD	92509	LUST, Cortese
GLEN AVON	S105126852	SHELL	10171 MISSION/HWY 60	92509	HAZNET
PALA	S105087713	VADNAIS CORPORATION	11154 HWY 76	92509	HAZNET
RIVERSIDE	S108203848	COUNTY OF RIVERSIDE	5285,5293,5246,5253	92509	HAZNET
RIVERSIDE	S108743977	CALTRANS DIST 8 CONSTRUCTION/EA08-354804	RTE 60 EB/WB PM 0.5-6.9	92509	HAZNET
RIVERSIDE	S106084404	1X TEXAS MINING COMPANY/RIVERSIDE DIV	2157 AVALON	92509	HAZNET, EMI
RIVERSIDE	S105085968	DAVID PADILLA	8384 BEATRICE DR	92509	HAZNET
RIVERSIDE	S103442661	RIVERSIDE SAND COMPANY DISPOSA	6800 BLOCK OF VAN BUREN	92509	WMUDS/SWAT
RIVERSIDE	S106090017	ELIZABETH SCINO	8554 DONNER WAY	92509	HAZNET
RIVERSIDE	S103969167	HUD INTOWN PROPERTIES	4062 MENNES AVE # A,B,C	92509	HAZNET
RIVERSIDE	S107147153	MISSION DENTAL CENTER	8992 MISSION BLVD STE A	92509	HAZNET
RIVERSIDE	S108210727	JURUPA USD	2617 MISSION BLVD	92509	HAZNET
RIVERSIDE	S103652555	PYRITE CANYON GROUP, INC	3200 C PYRITE ST	92509	HAZNET
RIVERSIDE	S103972874	JURUPA USD/WEST RIVERSIDE ELEM	9372 RIVERSIDE DR	92509	HAZNET
RIVERSIDE	S103649935	COLOR IMAGE SYSTEMS INC	2906 A RUBIDOUX BLVD	92509	HAZNET
RUBIDOUX	S108203852	COUNTY OF RIVERSIDE - ECONOMIC DEVELPMENT AGENCY	5701 / 5713 MISSION BLVD	92509	HAZNET
RUBIDOUX	S106086739	UNION PACIFIC RAILROAD	SE CORNER OF LA CANADA /	92509	HAZNET
RUBIDOUX	S103678755	RIVERSIDE COUNTY HOUSING	FORT DRIVE	92509	HAZNET
RUBIDOUX	S105087820	SANDLEWOOD APT	3522 RUBIDOUX 29 / 30	92509	HAZNET

Focus Map 14

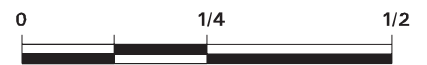


EDR DataMap® - Environmental Atlas

WMWD Riverside/Corona Feeder EIR 2007-0377

Legend

- | | | | | |
|--------------------|-------------------------|-------------|-------------------|--------------|
| Roads | Waterways | Powerlines | Water | Listed Sites |
| Major Roads | Railroads | Pipelines | Superfund Sites | |
| Contour Lines | Study Boundary | Fault Lines | Federal DOD Sites | |
| 100-Yr Flood Zones | Indian Reservations BIA | | | |



Scale in Miles

FOCUS MAP 14 SUMMARY

<u>Database</u>	<u>Total Plotted</u>
<u>FEDERAL RECORDS</u>	
NPL	0
Proposed NPL	0
Delisted NPL	0
NPL LIENS	0
CERCLIS	2
CERC-NFRAP	0
LIENS 2	0
CORRACTS	0
RCRA-TSDF	0
RCRA-LQG	2
RCRA-SQG	18
RCRA-CESQG	0
RCRA-NonGen	0
US ENG CONTROLS	0
US INST CONTROL	0
ERNS	3
HMIRS	1
DOT OPS	0
US CDL	0
US BROWNFIELDS	0
DOD	0
FUDS	0
LUCIS	0
CONSENT	0
ROD	0
UMTRA	0
ODI	0
DEBRIS REGION 9	0
MINES	1
TRIS	3
TSCA	0
FTTS	2
HIST FTTS	2
SSTS	1
ICIS	0
PADS	0
MLTS	0
RADINFO	0
FINDS	25
RAATS	0
<u>STATE AND LOCAL RECORDS</u>	
HIST Cal-Sites	1
CA BOND EXP. PLAN	0
SCH	0
Toxic Pits	0
SWF/LF	2

FOCUS MAP 14 SUMMARY

<u>Database</u>	<u>Total Plotted</u>
CA WDS	16
WMUDS/SWAT	3
Cortese	4
SWRCY	1
LUST	13
CA FID UST	8
SLIC	1
UST	15
HIST UST	9
AST	1
LIENS	0
SWEEPS UST	9
CHMIRS	11
Notify 65	0
DEED	0
VCP	0
DRYCLEANERS	0
WIP	0
CDL	6
RESPONSE	1
HAZNET	109
EMI	20
HAULERS	0
ENVIROSTOR	3

TRIBAL RECORDS

INDIAN RESERV	0
INDIAN ODI	0
INDIAN LUST	0
INDIAN UST	0
INDIAN VCP	0

EDR PROPRIETARY RECORDS

Manufactured Gas Plants	0
-------------------------	---

NOTES:

Sites may be listed in more than one database

MAP FINDINGS
FOCUS MAP 14

Map ID	Site	Database(s)	EPA ID Number
385	UCLD PROPERTIES 5128 EL RIVINO RD BLOOMINGTON, CA 92509 HAZNET: Gepaid: CAC001173296 Contact: SAM HOLTY Telephone: 6195449100 Facility Addr2: Not reported Mailing Name: Not reported Mailing Address: 750 B STREET STE 2370 Mailing City,St,Zip: SAN DIEGO, CA 921010000 Gen County: San Bernardino TSD EPA ID: CAD008252405 TSD County: Los Angeles Waste Category: Off-specification, aged, or surplus organics Disposal Method: Recycler Tons: .0834 Facility County: San Bernardino	HAZNET	S103993030 N/A
386	JEFFREY PLUMB 19798 EL RIVENO RD BLOOMINGTON, CA 92316 HAZNET: Gepaid: CLU970018311 Contact: Not reported Telephone: 0000000000 Facility Addr2: Not reported Mailing Name: Not reported Mailing Address: PO BOX 806 Mailing City,St,Zip: SACRAMENTO, CA 958120806 Gen County: San Bernardino TSD EPA ID: CAD008302903 TSD County: Los Angeles Waste Category: Liquids with pH <UN-> 2 Disposal Method: Transfer Station Tons: .0500 Facility County: San Bernardino Gepaid: CLU970018311 Contact: Not reported Telephone: 0000000000 Facility Addr2: Not reported Mailing Name: Not reported Mailing Address: PO BOX 806 Mailing City,St,Zip: SACRAMENTO, CA 958120806 Gen County: San Bernardino TSD EPA ID: CAD008302903 TSD County: Los Angeles Waste Category: Other organic solids Disposal Method: Transfer Station Tons: .0750 Facility County: San Bernardino CDL: Facility ID: 199706101 Date: 1997-06-23 00:00:00 Lab Type: Illegal Drug Lab (L) - location where an illegal drug lab was operated	HAZNET CDL	S103639299 N/A

MAP FINDINGS
FOCUS MAP 14

Map ID	Site	Database(s)	EPA ID Number
	JEFFREY PLUMB (Continued)		S103639299
	or drug lab equipment and/or materials were stored.		
388	TRUCK WASHCOLTON 12082 S RIVERSIDE AVE COLTON, CA 0	CA WDS	S103617848 N/A
	CA WDS:		
	Facility ID:	Santa Ana River 362317001	
	Facility Type:	Industrial - Facility that treats and/or disposes of liquid or semisolid wastes from any servicing, producing, manufacturing or processing operation of whatever nature, including mining, gravel washing, geothermal operations, air conditioning, ship building and repairing, oil production, storage and disposal operations, water pumping.	
	Facility Status:	Active - Any facility with a continuous or seasonal discharge that is under Waste Discharge Requirements.	
	NPDES Number:	Not reported	
	Subregion:	8	
	Facility Telephone:	Not reported	
	Facility Contact:	TOM HUBBARD	
	Agency Name:	HUBBARD HORSE TRANSPORTATION	
	Agency Address:	3730 S. RIVERSIDE AVENUE	
	Agency City,St,Zip:	COLTON 92324	
	Agency Contact:	TOM HUBBARD	
	Agency Telephone:	Not reported	
	Agency Type:	Private	
	SIC Code:	7542	
	SIC Code 2:	Not reported	
	Primary Waste:	Washwater Waste (Product washwater wastes: E.G., photo reuse wastewater, vegetable washwater)	
	Primary Waste Type:	Nonhazardous Solid Wastes/Influent or Solid Wastes that contain nonhazardous putrescible and non putrescible solid, semisolid, and liquid wastes (E.G., garbage, trash, refuse, paper, demolition and construction wastes, manure, vegetable or animal solid and semisolid waste).	
	Secondary Waste:	Not reported	
	Secondary Waste Type:	Not reported	
	Design Flow:	0	
	Baseline Flow:	0	
	Reclamation:	No reclamation requirements associated with this facility.	
	POTW:	The facility is not a POTW.	
	Treat To Water:	Minor Threat to Water Quality. A violation of a regional board order should cause a relatively minor impairment of beneficial uses compared to a major or minor threat. Not: All nurds without a TTWQ will be considered a minor threat to water quality unless coded at a higher Level. A Zero (0) may be used to code those NURDS that are found to represent no threat to water quality.	
	Complexity:	Category C - Facilities having no waste treatment systems, such as cooling water dischargers or those who must comply through best management practices, facilities with passive waste treatment and disposal systems, such as septic systems with subsurface disposal, or dischargers having waste storage systems with land disposal such as dairy waste ponds.	

MAP FINDINGS
FOCUS MAP 14

Map ID	Site	Database(s)	EPA ID Number
--------	------	-------------	---------------

390	PACIFIC TRACTOR AND EQUIP 12151 RIVERSIDE COLTON, CA 92324	RCRA-SQG FINDS	1000905405 CA0000594960
-----	---	---------------------------	------------------------------------

RCRA-SQG:

Date form received by agency: 10/14/1994
 Facility name: PACIFIC TRACTOR AND EQUIP
 Facility address: 12151 RIVERSIDE
 COLTON, CA 92324
 EPA ID: CA0000594960
 Contact: JACK PAVELECH
 Contact address: 2200 S RIVERSIDE AVE
 COLTON, CA 92324
 Contact country: US
 Contact telephone: (909) 369-1810
 Contact email: Not reported
 EPA Region: 09
 Classification: Small Small Quantity Generator
 Description: Handler: generates more than 100 and less than 1000 kg of hazardous waste during any calendar month and accumulates less than 6000 kg of hazardous waste at any time; or generates 100 kg or less of hazardous waste during any calendar month, and accumulates more than 1000 kg of hazardous waste at any time

Owner/Operator Summary:

Owner/operator name: PACIFIC TRACTOR AND EQUIP CO INC
 Owner/operator address: 2200 S RIVERSIDE AVE
 COLTON, CA 92324
 Owner/operator country: Not reported
 Owner/operator telephone: (909) 369-1810
 Legal status: Private
 Owner/Operator Type: Owner
 Owner/Op start date: Not reported
 Owner/Op end date: Not reported

Handler Activities Summary:

U.S. importer of hazardous waste: Unknown
 Mixed waste (haz. and radioactive): Unknown
 Recycler of hazardous waste: No
 Transporter of hazardous waste: No
 Treater, storer or disposer of HW: No
 Underground injection activity: No
 On-site burner exemption: Unknown
 Furnace exemption: Unknown
 Used oil fuel burner: No
 Used oil processor: No
 User oil refiner: No
 Used oil fuel marketer to burner: No
 Used oil Specification marketer: No
 Used oil transfer facility: No
 Used oil transporter: No
 Off-site waste receiver: Commercial status unknown

Violation Status: No violations found

FINDS:

Other Pertinent Environmental Activity Identified at Site

RCRAInfo is a national information system that supports the Resource

MAP FINDINGS
FOCUS MAP 14

Map ID	Site	Database(s)	EPA ID Number
--------	------	-------------	---------------

PACIFIC TRACTOR AND EQUIP (Continued)

1000905405

Conservation and Recovery Act (RCRA) program through the tracking of events and activities related to facilities that generate, transport, and treat, store, or dispose of hazardous waste. RCRAInfo allows RCRA program staff to track the notification, permit, compliance, and corrective action activities required under RCRA.

391 **AGUA MANSA LLC**
CORNER OF AGUA MANSA RD / HOLLY ST
SAN BERNARDINO, CA 92503

HAZNET **S108196943**
N/A

HAZNET:

Gepaid: CAC002574521
Contact: ED GRUBBS
Telephone: 3105714336
Facility Addr2: Not reported
Mailing Name: Not reported
Mailing Address: 11777 SAN VICENTE BLVD
Mailing City,St,Zip: LOS ANGELES, CA 90049
Gen County: San Bernardino
TSD EPA ID: CAT080033681
TSD County: Los Angeles
Waste Category: Waste oil and mixed oil
Disposal Method: Recycler
Tons: 1.37
Facility County: Not reported

393 **DIXIELINE LUMBER CO**
12212 HOLLY ST
CRESTMORE, CA 92509

San Bern. Co. Permit **S107030214**
N/A

San Bern. Co. Permit:

Region: SAN BERNARDINO
Facility ID: FA0009765
Owner: DIXIELINE LUMBER
Permit Number: PT0016614
Permit Category: SPECIAL HANDLER
Facility Status: ACTIVE
Expiration Date: 5/31/2008 12:00:00AM

Region: SAN BERNARDINO
Facility ID: FA0009765
Owner: DIXIELINE LUMBER
Permit Number: PT0018741
Permit Category: SPECIAL GENERATOR(B)
Facility Status: ACTIVE
Expiration Date: 5/31/2008 12:00:00AM

MAP FINDINGS
FOCUS MAP 14

Map ID	Site	Database(s)	EPA ID Number
394	US EXPRESS 2200 S RIVERSIDE AVE COLTON, CA 92324 HAZNET: Gepaid: CAC002574138 Contact: BILL COTTAM Telephone: 9097724281 Facility Addr2: Not reported Mailing Name: Not reported Mailing Address: 2200 S RIVERSIDE AVE Mailing City,St,Zip: COLTON, CA 92324 Gen County: San Bernardino TSD EPA ID: CAD028409019 TSD County: Los Angeles Waste Category: Other inorganic solid waste Disposal Method: Transfer Station Tons: 0.02 Facility County: Not reported Gepaid: CAC002574138 Contact: BILL COTTAM Telephone: 9097724281 Facility Addr2: Not reported Mailing Name: Not reported Mailing Address: 2200 S RIVERSIDE AVE Mailing City,St,Zip: COLTON, CA 92324 Gen County: San Bernardino TSD EPA ID: CAD028409019 TSD County: Los Angeles Waste Category: Other inorganic solid waste Disposal Method: Transfer Station Tons: 0.02 Facility County: Not reported Gepaid: CAC002593811 Contact: DAVE JOLLY Telephone: 9097724281 Facility Addr2: Not reported Mailing Name: Not reported Mailing Address: 2200 S RIVERSIDE AVE Mailing City,St,Zip: COLTON, CA 92324 Gen County: San Bernardino TSD EPA ID: CAT080033681 TSD County: Los Angeles Waste Category: Unspecified alkaline solution Disposal Method: Recycler Tons: 0.74 Facility County: Not reported Gepaid: CAC002593811 Contact: DAVE JOLLY Telephone: 9097724281 Facility Addr2: Not reported Mailing Name: Not reported Mailing Address: 2200 S RIVERSIDE AVE Mailing City,St,Zip: COLTON, CA 92324 Gen County: San Bernardino TSD EPA ID: CAD028409019	HAZNET	S108223901 N/A

MAP FINDINGS
FOCUS MAP 14

Map ID	Site	Database(s)	EPA ID Number
--------	------	-------------	---------------

US EXPRESS (Continued)

S108223901

TSD County: Los Angeles
Waste Category: Off-specification, aged, or surplus organics
Disposal Method: H06
Tons: 0.02
Facility County: San Bernardino

[Click this hyperlink](#) while viewing on your computer to access
-1 additional CA_HAZNET: record(s) in the EDR Site Report.

394

**RIVERSIDE CONSTRUCTION CO.
2951 RIVERSIDE AVE
COLTON, CA 92502**

**LUST S103391904
N/A**

LUST:

Region: STATE
Status: Case Closed
Chemical: Gasoline
Local Case #: 98057
Case Number: 083603238T
Qty Leaked: Not reported
Abate Method: Not reported
Case Type: A, S
Cross Street: PLACENTIA
Enf Type: Not reported
Funding: CLOS
How Discovered: Not reported
How Stopped: Not reported
Leak Cause: Not reported
Leak Source: Not reported
Global Id: T0607100496
Stop Date: Not reported
Confirm Leak: Not reported
Workplan: 1998-08-12 00:00:00
Prelim Assess: Not reported
Pollution Char: 1998-10-21 00:00:00
Remed Plan: Not reported
Remed Action: 1999-10-25 00:00:00
Monitoring: 2001-08-01 00:00:00
Report Date: 2003-03-07 00:00:00
Discover Date: 1998-08-12 00:00:00
Enforcement Dt: Not reported
Release Date: 1998-09-04 00:00:00
Review Date: 2002-08-15 00:00:00
Enter Date: 1998-09-30 00:00:00
MTBE Date: Not reported
GW Qualifier: Not reported
Soil Qualifier: =
Max MTBE GW ppb: Not reported
Max MTBE Soil ppb: 0.027
County: 36
Org Name: Not reported
Reg Board: Santa Ana Region
Contact Person: Not reported
Responsible Party: RIVERSIDE CONSTRUCTION CO.
RP Address: P.O. BOX 1146, RIVERSIDE CA 92502
Interim: Not reported
Oversight Prgm: LUST
MTBE Class: *

MAP FINDINGS
FOCUS MAP 14

Map ID Site Database(s) EPA ID Number

RIVERSIDE CONSTRUCTION CO. (Continued)

S103391904

MTBE Conc: 1
 MTBE Fuel: 1
 MTBE Tested: MTBE Detected. Site tested for MTBE and MTBE detected
 Staff: NOM
 Staff Initials: LH6
 Lead Agency: Local Agency
 Local Agency: 36000L
 Hydr Basin #: UPPER SANTA ANA VALL
 Beneficial: MUN
 Priority: Not reported
 Cleanup Fund Id: Not reported
 Work Suspended: Not reported
 Operator: Not reported
 Water System Name: Not reported
 Well Name: Not reported
 Distance To Lust: 0
 Waste Discharge Global ID: Not reported
 Waste Disch Assigned Name: Not reported
 Summary: Not reported

LUST:

Region: 8
 Case Type: A, S
 Cross Street: PLACENTIA
 Enf Type: CLOS
 Funding: Not reported
 How Discovered: Not reported
 How Stopped: Not reported
 Leak Cause: Not reported
 Leak Source: Not reported
 Global ID: T0607100496
 How Stopped Date: Not reported
 Review Date: Not reported
 Workplan: 8/12/1998
 Prelim Assess: Not reported
 Pollution Char: 10/21/1998
 Remed Plan: Not reported
 Remed Action: 10/25/1999
 Monitoring: 8/1/2001
 Close Date: 3/7/2003
 Discover Date: 8/12/1998
 Enforcement Date: Not reported
 Review Date: 8/15/2002
 Enter Date: 9/30/1998
 MTBE Date: Not reported
 GW Qualifies: Not reported
 Soil Qualifies: =
 Max MTBE GW: Not reported
 Max MTBE Soil: .027
 County: San Bernardino
 Operator: Not reported
 Regional Board: 08
 Facility Status: Case Closed
 Substance: 8006619
 Facility Contact: Not reported
 Interim: Not reported
 Oversight Program: LUST

MAP FINDINGS
FOCUS MAP 14

Map ID	Site	Database(s)	EPA ID Number
	RIVERSIDE CONSTRUCTION CO. (Continued)		S103391904
	Latitude: 34.0200922 Longitude: -117.3623742 MTBE Concentration: 1 MTBE Fuel: 1 MTBE Tested: YES Staff: NOM Staff Initials: LH6 Lead Agency: Local Agency Local Agency: 36000L Hydr Basin #: UPPER SANTA ANA VALL Beneficial: MUN Priority: Not reported Cleanup Fund Id: Not reported Work Suspended: Not reported Local Case Num: 98057 Case Number: 083603238T Qty Leaked: Not reported Abate Method: Not reported MTBE Class: * Summary: Not reported		
394	POKRAJAC CORPORATION 3990 S RIVERSIDE AVE COLTON, CA 92324	HAZNET	S108753142 N/A
	HAZNET: Gepaid: CAL000289501 Contact: CORI POKRAJAC Telephone: 9513696500 Facility Addr2: Not reported Mailing Name: Not reported Mailing Address: 3990 S RIVERSIDE AVE Mailing City,St,Zip: COLTON, CA 92324 Gen County: San Bernardino TSD EPA ID: CAD028409019 TSD County: Los Angeles Waste Category: Contaminated soil from site clean-ups Disposal Method: Transfer Station Tons: 3.85 Facility County: San Bernardino		
396	MILESTONE RANCH MX PARK, INC. 12685 HOLLY ST CRESTMORE, CA 92316	San Bern. Co. Permit	S108419382 N/A
	San Bern. Co. Permit: Region: SAN BERNARDINO Facility ID: FA0010793 Owner: ELLSWORTH, KIM R. Permit Number: PT0018531 Permit Category: SPECIAL GENERATOR(B) Facility Status: ACTIVE Expiration Date: 2/28/2009 12:00:00AM Region: SAN BERNARDINO Facility ID: FA0010793		

MAP FINDINGS
FOCUS MAP 14

Map ID Site Database(s) EPA ID Number

MILESTONE RANCH MX PARK, INC. (Continued)

S108419382

Owner: ELLSWORTH, KIM R.
Permit Number: PT0018530
Permit Category: SPECIAL HANDLER
Facility Status: ACTIVE
Expiration Date: 2/28/2009 12:00:00AM

397

**STEPHEN PASSY & ASSOCIATES, INC.
140 W AGUA MANSA RD
RIVERSIDE, CA 92509**

**HAZNET S106093341
N/A**

HAZNET:

Gepaid: CAL000251699
Contact: MIKE KELLY
Telephone: 9095096885
Facility Addr2: Not reported
Mailing Name: Not reported
Mailing Address: 140 W AGUA MANSA RD
Mailing City,St,Zip: RIVERSIDE, CA 92509
Gen County: Riverside
TSD EPA ID: Not reported
TSD County: 99
Waste Category: Waste oil and mixed oil
Disposal Method: Recycler
Tons: 0.45
Facility County: Not reported

Gepaid: CAL000251699
Contact: CHRIS INGAGIOLA / CONTROLLER
Telephone: 9098882285
Facility Addr2: Not reported
Mailing Name: CHRIS STUBBLEFIELD
Mailing Address: 175 WEST CENTRAL AVENUE
Mailing City,St,Zip: SAN BERNARDINO, CA 924082113
Gen County: Riverside
TSD EPA ID: CAD028409019
TSD County: Riverside
Waste Category: Unspecified oil-containing waste
Disposal Method: Treatment, Tank
Tons: 0.45
Facility County: Riverside

Gepaid: CAL000251699
Contact: CHRIS INGAGIOLA / CONTROLLER
Telephone: 9098882285
Facility Addr2: Not reported
Mailing Name: CHRIS STUBBLEFIELD
Mailing Address: 175 WEST CENTRAL AVENUE
Mailing City,St,Zip: SAN BERNARDINO, CA 924082113
Gen County: Riverside
TSD EPA ID: CAD028409019
TSD County: Riverside
Waste Category: Unspecified organic liquid mixture
Disposal Method: Transfer Station
Tons: 0.45
Facility County: Riverside

Gepaid: CAL000251699
Contact: CHRIS INGAGIOLA / CONTROLLER

MAP FINDINGS
FOCUS MAP 14

Map ID	Site	Database(s)	EPA ID Number
--------	------	-------------	---------------

STEPHEN PASSY & ASSOCIATES, INC. (Continued)

S106093341

Telephone: 9098882285
 Facility Addr2: Not reported
 Mailing Name: CHRIS STUBBLEFIELD
 Mailing Address: 175 WEST CENTRAL AVENUE
 Mailing City,St,Zip: SAN BERNARDINO, CA 924082113
 Gen County: Riverside
 TSD EPA ID: CAD028409019
 TSD County: Riverside
 Waste Category: Laboratory waste chemicals
 Disposal Method: Transfer Station
 Tons: 0.4
 Facility County: Riverside

Gepaid: CAL000251699
 Contact: CHRIS INGAGIOLA / CONTROLLER
 Telephone: 9098882285
 Facility Addr2: Not reported
 Mailing Name: CHRIS STUBBLEFIELD
 Mailing Address: 175 WEST CENTRAL AVENUE
 Mailing City,St,Zip: SAN BERNARDINO, CA 924082113
 Gen County: Riverside
 TSD EPA ID: CAT080025711
 TSD County: Riverside
 Waste Category: Aqueous solution with less than 10% total organic residues
 Disposal Method: Transfer Station
 Tons: 2.71
 Facility County: Riverside

[Click this hyperlink](#) while viewing on your computer to access 1 additional CA_HAZNET: record(s) in the EDR Site Report.

397

**STEPHEN PASSY & ASSOCIATES
140 AGUA MANSA RD
RIVERSIDE, CA 92504**

**HAZNET S103629741
N/A**

HAZNET:
 Gepaid: CAL000081952
 Contact: RITCHIE BROTHERS PROPERTIES
 Telephone: 0000000000
 Facility Addr2: Not reported
 Mailing Name: Not reported
 Mailing Address: 140 AGUA MANSA RD
 Mailing City,St,Zip: RIVERSIDE, CA 925090000
 Gen County: San Bernardino
 TSD EPA ID: CAD982444481
 TSD County: San Bernardino
 Waste Category: Unspecified oil-containing waste
 Disposal Method: Transfer Station
 Tons: 15.0120
 Facility County: San Bernardino

Gepaid: CAC002250385
 Contact: CHRIS INGAGIOLA
 Telephone: 9094530315
 Facility Addr2: Not reported
 Mailing Name: Not reported
 Mailing Address: 140 AGUA MANSA RD
 Mailing City,St,Zip: RIVERSIDE, CA 925040000

MAP FINDINGS
FOCUS MAP 14

Map ID Site Database(s) EPA ID Number

STEPHEN PASSY & ASSOCIATES (Continued)

S103629741

Gen County: Riverside
TSD EPA ID: CAT080022148
TSD County: San Bernardino
Waste Category: Other organic solids
Disposal Method: Transfer Station
Tons: .6250
Facility County: Riverside

Gepaid: CAL000081952
Contact: RITCHIE BROTHERS PROPERTIES
Telephone: 0000000000
Facility Addr2: Not reported
Mailing Name: Not reported
Mailing Address: 140 AGUA MANSA RD
Mailing City,St,Zip: RIVERSIDE, CA 925090000
Gen County: San Bernardino
TSD EPA ID: CAD982444481
TSD County: San Bernardino
Waste Category: Unspecified oil-containing waste
Disposal Method: Transfer Station
Tons: 12.5100
Facility County: San Bernardino

Gepaid: CAL000081952
Contact: RITCHIE BROTHERS PROPERTIES
Telephone: 0000000000
Facility Addr2: Not reported
Mailing Name: Not reported
Mailing Address: 140 AGUA MANSA RD
Mailing City,St,Zip: RIVERSIDE, CA 925090000
Gen County: San Bernardino
TSD EPA ID: CAD982444481
TSD County: San Bernardino
Waste Category: Unspecified oil-containing waste
Disposal Method: Not reported
Tons: 12.5100
Facility County: San Bernardino

Gepaid: CAL000081952
Contact: RITCHIE BROTHERS PROPERTIES
Telephone: 0000000000
Facility Addr2: Not reported
Mailing Name: Not reported
Mailing Address: 140 AGUA MANSA RD
Mailing City,St,Zip: RIVERSIDE, CA 925090000
Gen County: San Bernardino
TSD EPA ID: CAD028409019
TSD County: Los Angeles
Waste Category: Aqueous solution with 10% or more total organic residues
Disposal Method: Treatment, Tank
Tons: 0.6255
Facility County: San Bernardino

[Click this hyperlink](#) while viewing on your computer to access 9 additional CA_HAZNET: record(s) in the EDR Site Report.

MAP FINDINGS
FOCUS MAP 14

Map ID	Site	Database(s)	EPA ID Number
398	SPARTAN CLEANUP CORP 1755 BROWN AVE RIVERSIDE, CA 92509 HAZNET: Gepaid: CAL000277398 Contact: TRINIDAD & CHAYO RIOS Telephone: 9096860780 Facility Addr2: Not reported Mailing Name: Not reported Mailing Address: PO BOX 33296 Mailing City,St,Zip: RIVERSIDE, CA 92519 Gen County: Riverside TSD EPA ID: CAT080013352 TSD County: Los Angeles Waste Category: Waste oil and mixed oil Disposal Method: Recycler Tons: 0.41 Facility County: Not reported Gepaid: CAL000277398 Contact: TRINIDAD & CHAYO RIOS Telephone: 9096860780 Facility Addr2: Not reported Mailing Name: Not reported Mailing Address: PO BOX 33296 Mailing City,St,Zip: RIVERSIDE, CA 92519 Gen County: Riverside TSD EPA ID: CAT080013352 TSD County: Los Angeles Waste Category: Waste oil and mixed oil Disposal Method: Recycler Tons: 0.41 Facility County: Not reported	HAZNET	S108221184 N/A
398	CAN FIBRE 1755 BROWN AVE RIVERSIDE, CA 92507 RCRA-SQG: Date form received by agency:01/17/2001 Facility name: CAN FIBRE Facility address: 1755 BROWN AVE RIVERSIDE, CA 92507 EPA ID: CAR000085670 Contact: DEBRA DICKERSON Contact address: 1755 BROWN AVE RIVERSIDE, CA 92507 Contact country: US Contact telephone: (909) 682-8500 Contact email: Not reported EPA Region: 09 Classification: Small Small Quantity Generator Description: Handler: generates more than 100 and less than 1000 kg of hazardous waste during any calendar month and accumulates less than 6000 kg of hazardous waste at any time; or generates 100 kg or less of hazardous waste during any calendar month, and accumulates more than 1000 kg of hazardous waste at any time	RCRA-SQG FINDS HAZNET	1004676468 CAR000085670

MAP FINDINGS
FOCUS MAP 14

Map ID Site Database(s) EPA ID Number

CAN FIBRE (Continued)

1004676468

Owner/Operator Summary:

Owner/operator name: CAN FIBRE
Owner/operator address: 1755 BROWN AVE
 RIVERSIDE, CA 92507
Owner/operator country: Not reported
Owner/operator telephone: (909) 682-8500
Legal status: Private
Owner/Operator Type: Owner
Owner/Op start date: Not reported
Owner/Op end date: Not reported

Handler Activities Summary:

U.S. importer of hazardous waste: Unknown
Mixed waste (haz. and radioactive): Unknown
Recycler of hazardous waste: No
Transporter of hazardous waste: No
Treater, storer or disposer of HW: No
Underground injection activity: No
On-site burner exemption: Unknown
Furnace exemption: Unknown
Used oil fuel burner: No
Used oil processor: No
Used oil refiner: No
Used oil fuel marketer to burner: No
Used oil Specification marketer: No
Used oil transfer facility: No
Used oil transporter: No
Off-site waste receiver: Commercial status unknown

Hazardous Waste Summary:

Waste code: D000
Waste name: Not Defined

Waste code: D039
Waste name: TETRACHLOROETHYLENE

Violation Status: No violations found

FINDS:

Other Pertinent Environmental Activity Identified at Site

The NEI (National Emissions Inventory) database contains information on stationary and mobile sources that emit criteria air pollutants and their precursors, as well as hazardous air pollutants (HAPs).

RCRAInfo is a national information system that supports the Resource Conservation and Recovery Act (RCRA) program through the tracking of events and activities related to facilities that generate, transport, and treat, store, or dispose of hazardous waste. RCRAInfo allows RCRA program staff to track the notification, permit, compliance, and corrective action activities required under RCRA.

HAZNET:

Gepaid: CAR000085670
Contact: --

MAP FINDINGS
FOCUS MAP 14

Map ID	Site	Database(s)	EPA ID Number
--------	------	-------------	---------------

CAN FIBRE (Continued)

1004676468

Telephone: 9096828500
 Facility Addr2: Not reported
 Mailing Name: Not reported
 Mailing Address: 1755 BROWN AVE
 Mailing City,St,Zip: RIVERSIDE, CA 925070000
 Gen County: Riverside
 TSD EPA ID: Not reported
 TSD County: Los Angeles
 Waste Category: Aqueous solution with less than 10% total organic residues
 Disposal Method: Transfer Station
 Tons: 0.12
 Facility County: Not reported

Gepaid: CAR000085670
 Contact: --
 Telephone: 9096828500
 Facility Addr2: Not reported
 Mailing Name: Not reported
 Mailing Address: 1755 BROWN AVE
 Mailing City,St,Zip: RIVERSIDE, CA 925070000
 Gen County: Riverside
 TSD EPA ID: Not reported
 TSD County: San Bernardino
 Waste Category: Aqueous solution with less than 10% total organic residues
 Disposal Method: Transfer Station
 Tons: 0.67
 Facility County: Not reported

398

**RIOS RECYCLING INC
1755 BROWN AVE
RIVERSIDE, CA 92509**

**HAZNET S108753926
N/A**

HAZNET:
 Gepaid: CAC002600050
 Contact: LOUIS EPOLLITO
 Telephone: 9092894321
 Facility Addr2: Not reported
 Mailing Name: Not reported
 Mailing Address: PO BOX 1436
 Mailing City,St,Zip: CHINO HILLS, CA 91709
 Gen County: Riverside
 TSD EPA ID: CAT080013352
 TSD County: Los Angeles
 Waste Category: Waste oil and mixed oil
 Disposal Method: Recycler
 Tons: 1.25
 Facility County: Riverside

MAP FINDINGS
FOCUS MAP 14

Map ID	Site	Database(s)	EPA ID Number
398	ONDO CONSTRUCTION, GEORGE ONDO 1880 BROWN AVE RIVERSIDE, CA 92509	EMI	S106836660 N/A
	EMI: Year: 1990 Carbon Monoxide Emissions Tons/Yr: 33 Air Basin: SC Facility ID: 68627 Air District Name: SC SIC Code: 5199 Air District Name: SOUTH COAST AQMD Community Health Air Pollution Info System: Not reported Consolidated Emission Reporting Rule: Not reported Total Organic Hydrocarbon Gases Tons/Yr: 0 Reactive Organic Gases Tons/Yr: 0 Carbon Monoxide Emissions Tons/Yr: 1 NOX - Oxides of Nitrogen Tons/Yr: 2 SOX - Oxides of Sulphur Tons/Yr: 0 Particulate Matter Tons/Yr: 0 Part. Matter 10 Micrometers & Smlr Tons/Yr: 0		
398	VARNER CONSTRUCTION INC 1893 BROWN AVE RIVERSIDE, CA 92509	HAZNET	S100947851 N/A
	HAZNET: Gepaid: CAL000034469 Contact: STEPHEN VARNER Telephone: 9097812920 Facility Addr2: Not reported Mailing Name: Not reported Mailing Address: 1893 BROWN AVE Mailing City,St,Zip: RIVERSIDE, CA 925091863 Gen County: Riverside TSD EPA ID: CAD028409019 TSD County: Los Angeles Waste Category: Other organic solids Disposal Method: Not reported Tons: 0.45 Facility County: Not reported Gepaid: CAL000034469 Contact: VARNER STEPHEN Telephone: 0000000000 Facility Addr2: Not reported Mailing Name: Not reported Mailing Address: 1893 BROWN AVE Mailing City,St,Zip: RIVERSIDE, CA 925091863 Gen County: Riverside TSD EPA ID: CAD980883177 TSD County: Kern Waste Category: Unspecified oil-containing waste Disposal Method: Recycler Tons: .2919 Facility County: Riverside Gepaid: CAL000034469 Contact: VARNER STEPHEN Telephone: 0000000000		

MAP FINDINGS
FOCUS MAP 14

Map ID Site Database(s) EPA ID Number

VARNER CONSTRUCTION INC (Continued)

S100947851

Facility Addr2: Not reported
Mailing Name: Not reported
Mailing Address: 1893 BROWN AVE
Mailing City,St,Zip: RIVERSIDE, CA 925091863
Gen County: Riverside
TSD EPA ID: CAT080013352
TSD County: Los Angeles
Waste Category: Waste oil and mixed oil
Disposal Method: Recycler
Tons: 2.5020
Facility County: Riverside

Gepaid: CAL000034469
Contact: STEPHEN VARNER
Telephone: 9097812920
Facility Addr2: Not reported
Mailing Name: Not reported
Mailing Address: 1893 BROWN AVE
Mailing City,St,Zip: RIVERSIDE, CA 925091863
Gen County: Riverside
TSD EPA ID: CAD028409019
TSD County: Los Angeles
Waste Category: Other organic solids
Disposal Method: Not reported
Tons: 0.45
Facility County: Not reported

[Click this hyperlink](#) while viewing on your computer to access
-1 additional CA_HAZNET: record(s) in the EDR Site Report.

398

**VARNER CONSTRUCTION INC.
1893 BROWN AVE.
RIVERSIDE, CA 92509**

**HAZNET S103994164
N/A**

HAZNET:

Gepaid: CAL923034193
Contact: INACTIVATE USE CAL000034469
Telephone: 9097812920
Facility Addr2: Not reported
Mailing Name: Not reported
Mailing Address: 1893 BROWN AVE.
Mailing City,St,Zip: RIVERSIDE, CA 925090000
Gen County: Riverside
TSD EPA ID: CAD981696420
TSD County: Los Angeles
Waste Category: Other organic solids
Disposal Method: Not reported
Tons: 0.4
Facility County: Riverside

Gepaid: CAL923034193
Contact: STEPHEN VARNER
Telephone: 0000000000
Facility Addr2: Not reported
Mailing Name: Not reported
Mailing Address: 1893 BROWN AVE.
Mailing City,St,Zip: RIVERSIDE, CA 925090000
Gen County: Riverside

MAP FINDINGS
FOCUS MAP 14

Map ID	Site	Database(s)	EPA ID Number
--------	------	-------------	---------------

VARNER CONSTRUCTION INC. (Continued)

S103994164

TSD EPA ID: CAT080013352
TSD County: Los Angeles
Waste Category: Waste oil and mixed oil
Disposal Method: Recycler
Tons: 1.0425
Facility County: Riverside

Gepaid: CAL923034193
Contact: STEPHEN VARNER
Telephone: 0000000000
Facility Addr2: Not reported
Mailing Name: Not reported
Mailing Address: 1893 BROWN AVE.
Mailing City,St,Zip: RIVERSIDE, CA 925090000
Gen County: Riverside
TSD EPA ID: CAT080025711
TSD County: San Bernardino
Waste Category: Aqueous solution with less than 10% total organic residues
Disposal Method: Transfer Station
Tons: .6463
Facility County: Riverside

Gepaid: CAL923034193
Contact: INACTIVATE USE CAL000034469
Telephone: 9097812920
Facility Addr2: Not reported
Mailing Name: Not reported
Mailing Address: 1893 BROWN AVE.
Mailing City,St,Zip: RIVERSIDE, CA 925090000
Gen County: Riverside
TSD EPA ID: CAT080033681
TSD County: Riverside
Waste Category: Other organic solids
Disposal Method: Disposal, Land Fill
Tons: 0.9
Facility County: Riverside

[Click this hyperlink](#) while viewing on your computer to access
-1 additional CA_HAZNET: record(s) in the EDR Site Report.

399

**C D K CONTRACTING
1490 RUBIDOUX BLVD
RIVERSIDE, CA 92502**

**HAZNET S103953755
N/A**

HAZNET:
Gepaid: CAC001350424
Contact: C D K CONTR
Telephone: 9097828208
Facility Addr2: Not reported
Mailing Name: Not reported
Mailing Address: 1490 RUBIDOUX BLVD
Mailing City,St,Zip: RIVERSIDE, CA 925020000
Gen County: Riverside
TSD EPA ID: CAT080025711
TSD County: San Bernardino
Waste Category: Aqueous solution with less than 10% total organic residues
Disposal Method: Recycler
Tons: 1.1467

MAP FINDINGS
FOCUS MAP 14

Map ID	Site	Database(s)	EPA ID Number
	C D K CONTRACTING (Continued)		S103953755
	Facility County: Riverside		
399	RIVERSIDE CEMENT COMPANY - CRESTMORE 1500 RUBIDOUX BLVD RIVERSIDE, CA 92502	HAZNET ENVIROSTOR	S100872316 N/A
	HAZNET:		
	Gepaid: CAD063844443		
	Contact: RIVERSIDE CEMENT COMPANY		
	Telephone: 9726476700		
	Facility Addr2: Not reported		
	Mailing Name: Not reported		
	Mailing Address: PO BOX 832		
	Mailing City,St,Zip: RIVERSIDE, CA 925091840		
	Gen County: Riverside		
	TSD EPA ID: CAD982444481		
	TSD County: San Bernardino		
	Waste Category: Other inorganic solid waste		
	Disposal Method: Transfer Station		
	Tons: 3.0000		
	Facility County: Riverside		
	Gepaid: CAD063844443		
	Contact: RIVERSIDE CEMENT COMPANY		
	Telephone: 9726476700		
	Facility Addr2: Not reported		
	Mailing Name: Not reported		
	Mailing Address: PO BOX 832		
	Mailing City,St,Zip: RIVERSIDE, CA 925091840		
	Gen County: Riverside		
	TSD EPA ID: CAD982444481		
	TSD County: San Bernardino		
	Waste Category: Other inorganic solid waste		
	Disposal Method: Not reported		
	Tons: .0500		
	Facility County: Riverside		
	Gepaid: CAD063844443		
	Contact: RIVERSIDE CEMENT COMPANY		
	Telephone: 9726476700		
	Facility Addr2: Not reported		
	Mailing Name: Not reported		
	Mailing Address: PO BOX 832		
	Mailing City,St,Zip: RIVERSIDE, CA 925091840		
	Gen County: Riverside		
	TSD EPA ID: CAD982444481		
	TSD County: San Bernardino		
	Waste Category: Latex waste		
	Disposal Method: Recycler		
	Tons: .2502		
	Facility County: Riverside		
	Gepaid: CAD063844443		
	Contact: RIVERSIDE CEMENT COMPANY		
	Telephone: 9726476700		
	Facility Addr2: Not reported		
	Mailing Name: Not reported		
	Mailing Address: PO BOX 832		

MAP FINDINGS
FOCUS MAP 14

Map ID	Site	Database(s)	EPA ID Number
--------	------	-------------	---------------

RIVERSIDE CEMENT COMPANY - CRESTMORE (Continued)

S100872316

Mailing City,St,Zip: RIVERSIDE, CA 925091840
 Gen County: Riverside
 TSD EPA ID: CAT080022148
 TSD County: San Bernardino
 Waste Category: Alkaline solution without metals (pH > 12.5)
 Disposal Method: Transfer Station
 Tons: .6880
 Facility County: Riverside

Gepaid: CAD063844443
 Contact: RIVERSIDE CEMENT COMPANY
 Telephone: 9726476700
 Facility Addr2: Not reported
 Mailing Name: Not reported
 Mailing Address: PO BOX 832
 Mailing City,St,Zip: RIVERSIDE, CA 925091840
 Gen County: Riverside
 TSD EPA ID: CAT080022148
 TSD County: San Bernardino
 Waste Category: Laboratory waste chemicals
 Disposal Method: Transfer Station
 Tons: .4983
 Facility County: Riverside

[Click this hyperlink](#) while viewing on your computer to access
 39 additional CA_HAZNET: record(s) in the EDR Site Report.

ENVIROSTOR:

Site Type: Evaluation
 Site Type Detailed: Evaluation
 Acres: 10
 NPL: NO
 Regulatory Agencies: US EPA
 Lead Agency: NONE SPECIFIED
 Program Manager: JOHNSON ABRAHAM
 Supervisor: Greg Holmes
 Division Branch: Cypress
 Facility ID: 33140002
 Site Code: 401056
 Assembly: 66
 Senate: 31
 Special Program: EPA - PASI
 Status: Refer: RWQCB
 Status Date: 1995-04-11 00:00:00
 Restricted Use: NO
 Funding: Not reported
 Latitude: 34.0269444444444
 Longitude: -117.390277777778
 Alias Name: Not reported
 Alias Type: EPA Identification Number
 Alias Name: 401056
 Alias Type: Project Code (Site Code)
 Alias Name: 33140002
 Alias Type: Envirostor ID Number
 APN: NONE SPECIFIED
 APN Description: Not reported

MAP FINDINGS
FOCUS MAP 14

Map ID Site Database(s) EPA ID Number

RIVERSIDE CEMENT COMPANY - CRESTMORE (Continued)

S100872316

Comments: Site Screening approved by EPA. "OCA Start".NFA FOR DTSC.SITE SCREENING DONE FIT PA REASSESSMENT COMPLETED 8/2/88 RECOMMENDED HIGH PRIORITY SSI UNDER CERCLA; DHS CONCURS WITH RECOMMENDATION FACILITY IDENTIFIED ID FROM REGION 9 EMS DATABASE/C W/ MALLORY S.MAY,GIFFORD HILL CO,214 -258-7175, 7/16/84 -1)SOURCE ACT: KLIN FIRED, CEMENT MFG 2)YR OF OPER: 1914 TO PRESENT. WASTE: CR CONTMNM KILN BRICK. USED KILN BRICK WAS DISP IN A LDFL FROM 1955 TO 1979. SUBMIT TO EPA PRELIM ASSESS DONE RCR FACILITY IDENTIFIED ID FROM ERRISA 3012

Completed Info:

Completed Area Name: PROJECT WIDE
Completed Sub Area Name: Not reported
Completed Document Type: Site Screening
Completed Date: / /

Completed Area Name: PROJECT WIDE
Completed Sub Area Name: Not reported
Completed Document Type: Site Screening
Completed Date: / /

Completed Area Name: PROJECT WIDE
Completed Sub Area Name: Not reported
Completed Document Type: Site Screening
Completed Date: / /

Completed Area Name: PROJECT WIDE
Completed Sub Area Name: Not reported
Completed Document Type: Preliminary Assessment Report
Completed Date: / /

Completed Area Name: PROJECT WIDE
Completed Sub Area Name: Not reported
Completed Document Type: Discovery
Completed Date: / /

Completed Area Name: PROJECT WIDE
Completed Sub Area Name: Not reported
Completed Document Type: Discovery
Completed Date: / /

Confirmed: NONE SPECIFIED
Confirmed Description: Not reported
Future Area Name: Not reported
Future Sub Area Name: Not reported
Future Document Type: Not reported
Future Due Date: Not reported
Media Affected: 30018, 30153
Media Affected Desc: Not reported
Media Affected Desc: Not reported

Management:

Management Required: NONE SPECIFIED
Management Required Desc: Not reported
Potential: NONE SPECIFIED
Potential Description: Not reported
Schedule Area Name: Not reported
Schedule Sub Area Name: Not reported
Schedule Document Type: Not reported

MAP FINDINGS
FOCUS MAP 14

Map ID	Site	Database(s)	EPA ID Number
--------	------	-------------	---------------

RIVERSIDE CEMENT COMPANY - CRESTMORE (Continued)

S100872316

Schedule Due Date: Not reported
Schedule Revised Date: Not reported
PastUse: NONE SPECIFIED

399

**RIVERSIDE CEMENT COMPANY
1500 RUBIDOUX BLVD
RIVERSIDE, CA 92509**

**CA FID UST
SWEEPS UST**

**S101619622
N/A**

CA FID UST:

Facility ID: 33003042
Regulated By: UTNKA
Regulated ID: 00065436
Cortese Code: Not reported
SIC Code: Not reported
Facility Phone: 7146833660
Mail To: Not reported
Mailing Address: P O BOX 832
Mailing Address 2: Not reported
Mailing City,St,Zip: RIVERSIDE 92509
Contact: Not reported
Contact Phone: Not reported
DUNs Number: Not reported
NPDES Number: Not reported
EPA ID: Not reported
Comments: Not reported
Status: Active

SWEEPS UST:

Status: A
Comp Number: 65436
Number: 1
Board Of Equalization: 44-018479
Ref Date: 11-18-92
Act Date: 11-18-92
Created Date: 02-29-88
Tank Status: A
Owner Tank Id: Not reported
Swrcb Tank Id: 33-000-065436-000008
Actv Date: 11-18-92
Capacity: 12000
Tank Use: M.V. FUEL
Stg: P
Content: DIESEL
Number Of Tanks: 2

Status: A
Comp Number: 65436
Number: 1
Board Of Equalization: 44-018479
Ref Date: 11-18-92
Act Date: 11-18-92
Created Date: 02-29-88
Tank Status: A
Owner Tank Id: Not reported
Swrcb Tank Id: 33-000-065436-000009
Actv Date: 11-18-92
Capacity: 10000

MAP FINDINGS
FOCUS MAP 14

Map ID	Site	Database(s)	EPA ID Number
	RIVERSIDE CEMENT COMPANY (Continued) Tank Use: M.V. FUEL Stg: P Content: REG UNLEADED Number Of Tanks: Not reported		S101619622
399	PANTHER IRON COMPANY INC 1500 RUBIDOUX BLVD RIVERSIDE, CA 92509 HAZNET: Gepaid: CAC002584294 Contact: JAMES JOHNSON Telephone: 3052853136 Facility Addr2: Not reported Mailing Name: Not reported Mailing Address: 3001 JOSIE BILLIE AVE Mailing City,St,Zip: HOLLYWOOD, FL 33024 Gen County: Riverside TSD EPA ID: NVT330010000 TSD County: 99 Waste Category: D006 Disposal Method: Disposal, Land Fill Tons: 32.02 Facility County: Not reported	HAZNET	S108216277 N/A
399	CRESTMORE PLANT 1500 RUBIDOUX BLVD. RIVERSIDE, CA 92502 AST: Owner: RIVERSIDE CEMENT COMPANY Total Gallons: 212750	AST	A100108116 N/A
399	RIVERSIDE CEMENT CO CRESTMORE PLT 1500 RUBIDOUX BLVD RIVERSIDE, CA 92502 CERCLIS: Site ID: 0901505 Federal Facility: Not a Federal Facility NPL Status: Not on the NPL Non NPL Status: Other Cleanup Activity: State-Lead Cleanup CERCLIS Site Contact Name(s): Contact Name: Dawn Richmond Contact Tel: (415) 972-3097 Contact Title: Site Assessment Manager (SAM) Contact Name: Karen Jurist Contact Tel: (415) 972-3219 Contact Title: Site Assessment Manager (SAM)	CERCLIS FINDS	1000218306 CAD063844443

MAP FINDINGS
FOCUS MAP 14

Map ID	Site	Database(s)	EPA ID Number
--------	------	-------------	---------------

RIVERSIDE CEMENT CO CRESTMORE PLT (Continued)

1000218306

Contact Name: Jeff Inglis
Contact Tel: (415) 972-3095
Contact Title: Site Assessment Manager (SAM)

Site Description: 10/07" EnvirosstorDISCOVERY 4/25/1983 FACILITY IDENTIFIED ID FROM REGION 9 EMS DATABASE DISCOVERY 10/12/1983 FACILITY IDENTIFIED ID FROM ERRIS PA PRELIMINARY ASSESSMENT REPORT 6/1/1984 T/C W/ MALLORY S.MAY,GIFFORD HILL CO,214 -258-7175, 7/16/84 -1)SOURCE ACT: KLIN FIRED, CEMENT MFG 2)YR OF OPER: 1914 TO PRESENT. WASTE: CR CONTMN KILN BRICK. USED KILN BRICK WAS DISP IN A LDFL FROM 1955 TO 1979. SUBMIT TO EPA PRELIM ASSESS DONE RCRA 3012 SITE SCREENING 5/19/1989 SITE SCREENING DONE FIT PA REASSESSMENT COMPLETED 8/2/88 RECOMMENDED HIGH PRIORITY SSI UNDER CERCLA; DHS CONCURS WITH RECOMMENDATION SITE SCREENING 4/11/1995 NFA FOR DTSC. SITE SCREENING 6/6/2007 Site Screening approved by EPA. "OCA Start".

CERCLIS Assessment History:

Action: DISCOVERY
Date Started: Not reported
Date Completed: 08/01/1980
Priority Level: Not reported

Action: PRELIMINARY ASSESSMENT
Date Started: 10/01/1984
Date Completed: 01/01/1985
Priority Level: Low

Action: PRELIMINARY ASSESSMENT
Date Started: Not reported
Date Completed: 09/01/1988
Priority Level: High

Action: SITE INSPECTION
Date Started: Not reported
Date Completed: 12/01/1990
Priority Level: Low

Action: SITE REASSESSMENT
Date Started: 07/01/2002
Date Completed: 06/30/2003
Priority Level: Low

Action: SITE REASSESSMENT
Date Started: Not reported
Date Completed: 06/06/2007
Priority Level: Not reported

FINDS:

Other Pertinent Environmental Activity Identified at Site

AFS (Aerometric Information Retrieval System (AIRS) Facility Subsystem) replaces the former Compliance Data System (CDS), the National Emission Data System (NEDS), and the Storage and Retrieval of Aerometric Data (SAROAD). AIRS is the national repository for information concerning airborne pollution in the United States. AFS is used to track emissions and compliance data from industrial plants. AFS data are utilized by states to prepare State Implementation Plans

MAP FINDINGS
FOCUS MAP 14

Map ID	Site	Database(s)	EPA ID Number
--------	------	-------------	---------------

RIVERSIDE CEMENT CO CRESTMORE PLT (Continued)

1000218306

to comply with regulatory programs and by EPA as an input for the estimation of total national emissions. AFS is undergoing a major redesign to support facility operating permits required under Title V of the Clean Air Act.

TRIS (Toxics Release Inventory System) contains information from facilities on the amounts of over 300 listed toxic chemicals that these facilities release directly to air, water, land, or that are transported off-site.

The NEI (National Emissions Inventory) database contains information on stationary and mobile sources that emit criteria air pollutants and their precursors, as well as hazardous air pollutants (HAPs).

CERCLIS (Comprehensive Environmental Response, Compensation, and Liability Information System) is the Superfund database that is used to support management in all phases of the Superfund program. The system contains information on all aspects of hazardous waste sites, including an inventory of sites, planned and actual site activities, and financial information.

399

**RIVERSIDE CEMENT
1500 RUBIDOUX BLVD
RIVERSIDE, CA 92508**

**HAZNET S103443287
LUST N/A
Cortese
WMUDS/SWAT
CA WDS**

HAZNET:

Gepaid: CAD063844443
Contact: GREGORY KNAPP
Telephone: 7602455321
Facility Addr2: Not reported
Mailing Name: Not reported
Mailing Address: PO BOX 146
Mailing City,St,Zip: ORO GRANDE, CA 923680000
Gen County: Riverside
TSD EPA ID: AZD009015389
TSD County: 99
Waste Category: Unspecified organic liquid mixture
Disposal Method: Recycler
Tons: 0.17
Facility County: Not reported

Gepaid: CAD063844443
Contact: GREGORY KNAPP
Telephone: 7602455321
Facility Addr2: Not reported
Mailing Name: Not reported
Mailing Address: PO BOX 146
Mailing City,St,Zip: ORO GRANDE, CA 923680000
Gen County: Riverside
TSD EPA ID: CAD982444481
TSD County: San Bernardino
Waste Category: Other inorganic solid waste
Disposal Method: Recycler
Tons: 0.41
Facility County: Riverside

MAP FINDINGS
FOCUS MAP 14

Map ID Site Database(s) EPA ID Number

RIVERSIDE CEMENT (Continued)

S103443287

Gepaid: CAD063844443
Contact: GREGORY KNAPP
Telephone: 7602455321
Facility Addr2: Not reported
Mailing Name: Not reported
Mailing Address: PO BOX 553
Mailing City,St,Zip: RIVERSIDE, CA 925010000
Gen County: Riverside
TSD EPA ID: CAD028409019
TSD County: Riverside
Waste Category: Off-specification, aged, or surplus organics
Disposal Method: Transfer Station
Tons: 0.03
Facility County: Riverside

Gepaid: CAD063844443
Contact: GREGORY KNAPP
Telephone: 7602455321
Facility Addr2: Not reported
Mailing Name: Not reported
Mailing Address: PO BOX 553
Mailing City,St,Zip: RIVERSIDE, CA 925010000
Gen County: Riverside
TSD EPA ID: CAD028409019
TSD County: Riverside
Waste Category: Unspecified aqueous solution
Disposal Method: Transfer Station
Tons: 0.83
Facility County: Riverside

Gepaid: CAD063844443
Contact: GREGORY KNAPP
Telephone: 7602455321
Facility Addr2: Not reported
Mailing Name: Not reported
Mailing Address: PO BOX 553
Mailing City,St,Zip: RIVERSIDE, CA 925010000
Gen County: Riverside
TSD EPA ID: CAD982444481
TSD County: Riverside
Waste Category: Other organic solids
Disposal Method: Transfer Station
Tons: 0.2
Facility County: Riverside

[Click this hyperlink](#) while viewing on your computer to access
3 additional CA_HAZNET: record(s) in the EDR Site Report.

LUST:

Region: STATE
Status: Case Closed
Chemical: Bunker Fuel Oil
Local Case #: 89210
Case Number: 083301366T
Qty Leaked: Not reported
Abate Method: Not reported
Case Type: Soil only

MAP FINDINGS
FOCUS MAP 14

Map ID Site Database(s) EPA ID Number

RIVERSIDE CEMENT (Continued)

S103443287

Cross Street: Not reported
 Enf Type: Not reported
 Funding: Not reported
 How Discovered: Not reported
 How Stopped: Not reported
 Leak Cause: Not reported
 Leak Source: Not reported
 Global Id: T0606500166
 Stop Date: Not reported
 Confirm Leak: Not reported
 Workplan: Not reported
 Prelim Assess: 1989-12-07 00:00:00
 Pollution Char: Not reported
 Remed Plan: 1989-10-01 00:00:00
 Remed Action: Not reported
 Monitoring: Not reported
 Report Date: 1991-11-05 00:00:00
 Discover Date: 1987-11-01 00:00:00
 Enforcement Dt: Not reported
 Release Date: 1989-03-29 00:00:00
 Review Date: 1992-01-02 00:00:00
 Enter Date: 1989-12-06 00:00:00
 MTBE Date: Not reported
 GW Qualifier: Not reported
 Soil Qualifier: Not reported
 Max MTBE GW ppb: Not reported
 Max MTBE Soil ppb: Not reported
 County: 33
 Org Name: Not reported
 Reg Board: Santa Ana Region
 Contact Person: Not reported
 Responsible Party: RIVERSIDE CEMENT
 RP Address: P.O. BOX 832, RIVERSIDE, CA 92502
 Interim: Not reported
 Oversight Prgm: LUST
 MTBE Class: *
 MTBE Conc: 0
 MTBE Fuel: 0
 MTBE Tested: Not Required to be Tested.
 Staff: PAH
 Staff Initials: UNK
 Lead Agency: Local Agency
 Local Agency: 33000L
 Hydr Basin #: UPPER SANTA ANA VALL
 Beneficial: Not reported
 Priority: Not reported
 Cleanup Fund Id: Not reported
 Work Suspended: Not reported
 Operator: Not reported
 Water System Name: Not reported
 Well Name: Not reported
 Distance To Lust: 0
 Waste Discharge Global ID: Not reported
 Waste Disch Assigned Name: Not reported
 Summary: RCC PROPOSES TO MIX THE CONTAMINATED SOIL WITH CEMENT AND USE IT FOR PAVING ON SITE, APPROVED BY RCEH 12/13/90.

MAP FINDINGS
FOCUS MAP 14

Map ID Site Database(s) EPA ID Number

RIVERSIDE CEMENT (Continued)

S103443287

LUST:

Region: 8
Case Type: Soil only
Cross Street: Not reported
Enf Type: Not reported
Funding: Not reported
How Discovered: Not reported
How Stopped: Not reported
Leak Cause: Not reported
Leak Source: Not reported
Global ID: T0606500166
How Stopped Date: Not reported
Review Date: Not reported
Workplan: Not reported
Prelim Assess: 12/7/1989
Pollution Char: Not reported
Remed Plan: 10/1/1989
Remed Action: Not reported
Monitoring: Not reported
Close Date: 11/5/1991
Discover Date: 11/1/1987
Enforcement Date: Not reported
Review Date: 1/2/1992
Enter Date: 12/6/1989
MTBE Date: Not reported
GW Qualifies: Not reported
Soil Qualifies: Not reported
Max MTBE GW: Not reported
Max MTBE Soil: Not reported
County: Riverside
Operator: Not reported
Regional Board: 08
Facility Status: Case Closed
Substance: 128
Facility Contact: Not reported
Interim: Not reported
Oversite Program: LUST
Latitude: 34.0271887
Longitude: -117.3898002
MTBE Concentration: 0
MTBE Fuel: 0
MTBE Tested: NRQ
Staff: PAH
Staff Initials: UNK
Lead Agency: Local Agency
Local Agency: 33000L
Hydr Basin #: UPPER SANTA ANA VALL
Beneficial: Not reported
Priority: Not reported
Cleanup Fund Id: Not reported
Work Suspended: Not reported
Local Case Num: Not reported
Case Number: 083301366T
Qty Leaked: Not reported
Abate Method: Not reported
MTBE Class: *
Summary: RCC PROPOSES TO MIX THE CONTAMINATED SOIL WITH CEMENT AND USE IT FOR PAVING

MAP FINDINGS
FOCUS MAP 14

Map ID	Site	Database(s)	EPA ID Number
--------	------	-------------	---------------

RIVERSIDE CEMENT (Continued)

S103443287

ON SITE, APPROVED BY RCEH 12/13/90.

LUST:

Region: RIVERSIDE
Site Closed: Yes
Employee ID: 2
Facility ID: 89210
Case Type: Soil only
Status: 9

Cortese:

Region: CORTESE
Facility Addr2: 1500 RUBIDOUX BLVD

WMUDS/SWAT:

Edit Date: Not reported
Complexity: Not reported
Primary Waste: Domestic Sewage combined with Industrial Waste
Primary Waste Type: Nonhazardous Solid Wastes/Influent or Solid Wastes that contain nonhazardous putrescible and non putrescible solid, semisolid, and liquid wastes (E.G., garbage, trash, refuse, paper, demolition and construction wastes, manure, vegetable or animal solid and semisolid waste).

Secondary Waste: Not reported
Secondary Waste Type: Not reported
Base Meridian: Not reported
NPID: Not reported
Tonnage: 0
Regional Board ID: Not reported
Municipal Solid Waste: False
Superorder: False
Open To Public: False
Waste List: False
Agency Type: Private
Agency Name: RIVERSIDE CEMENT COMPANY
Agency Department: Not reported
Agency Address: PO BOX 832
Agency City,St,Zip: RIVERSIDE CA 92502
Agency Contact: Not reported
Agency Telephone: 9096833660
Land Owner Name: Not reported
Land Owner Address: Not reported
Land Owner City,St,Zip: Not reported
Land Owner Contact: Not reported
Land Owner Phone: Not reported
Region: 8
Facility Type: Industrial - Facility that treats and/or disposes of liquid or semisolid wastes from any servicing, producing, manufacturing or processing operation of whatever nature, including mining, gravel washing, geothermal operations, air conditioning, ship building and repairing, oil production, storage and disposal operations, water pumping.

Facility Description: Not reported
Facility Telephone: Not reported
SWAT Facility Name: Not reported
Primary SIC: 3241

MAP FINDINGS
FOCUS MAP 14

Map ID Site Database(s) EPA ID Number

RIVERSIDE CEMENT (Continued)

S103443287

Secondary SIC: Not reported
 Comments: Not reported
 Last Facility Editors: Not reported
 Waste Discharge System: True
 Solid Waste Assessment Test Program: False
 Toxic Pits Cleanup Act Program: False
 Resource Conservation Recovery Act: False
 Department of Defence: False
 Solid Waste Assessment Test Program: Not reported
 Threat to Water Quality: Not reported
 Sub Chapter 15: True
 Regional Board Project Officer: Not reported
 Number of WMUDS at Facility: 0
 Section Range: Not reported
 RCRA Facility: No
 Waste Discharge Requirements: Historical - Any regulated facility for which the Regional Board has rescinded all WDRs or consciously allowed an NPDES permit to expire.
 Self-Monitoring Rept. Frequency: Quarterly Submittal
 Waste Discharge System ID: 8 332000001
 Solid Waste Information ID: Not reported

CA WDS:

Facility ID: Santa Ana River 331002053
 Facility Type: Industrial - Facility that treats and/or disposes of liquid or semisolid wastes from any servicing, producing, manufacturing or processing operation of whatever nature, including mining, gravel washing, geothermal operations, air conditioning, ship building and repairing, oil production, storage and disposal operations, water pumping.
 Facility Status: Active - Any facility with a continuous or seasonal discharge that is under Waste Discharge Requirements.
 NPDES Number: CAS000001 The 1st 2 characters designate the state. The remaining 7 are assigned by the Regional Board
 Subregion: 8
 Facility Telephone: Not reported
 Facility Contact: Not reported
 Agency Name: RIVERSIDE CEMENT COMPANY
 Agency Address: PO BOX 832
 Agency City,St,Zip: RIVERSIDE 92502
 Agency Contact: RICHARD BALL
 Agency Telephone: 9096833660
 Agency Type: Private
 SIC Code: 0
 SIC Code 2: Not reported
 Primary Waste: Not reported
 Primary Waste Type: Not reported
 Secondary Waste: Not reported
 Secondary Waste Type: Not reported
 Design Flow: 0
 Baseline Flow: 0
 Reclamation: Not reported
 POTW: Not reported
 Treat To Water: Minor Threat to Water Quality. A violation of a regional board order should cause a relatively minor impairment of beneficial uses compared to a major or minor threat. Not: All nurds without a TTWQ will be considered a minor threat to water quality unless coded at a higher Level. A Zero (0) may be used to code those NURDS that are found to

MAP FINDINGS
FOCUS MAP 14

Map ID	Site	Database(s)	EPA ID Number
	RIVERSIDE CEMENT (Continued)		S103443287
	Complexity: represent no threat to water quality. Category C - Facilities having no waste treatment systems, such as cooling water dischargers or those who must comply through best management practices, facilities with passive waste treatment and disposal systems, such as septic systems with subsurface disposal, or dischargers having waste storage systems with land disposal such as dairy waste ponds.		
399	RIVERSIDE CEMENT/TXI RIVERSIDE CEMENT 1500 RUBEDOUX BLVD RIVERSIDE, CA 92502	HAZNET	S104568295 N/A
	HAZNET: Gepaid: CAC001472088 Contact: TXI RIVERSIDE CEMENT Telephone: 9096836458 Facility Addr2: Not reported Mailing Name: Not reported Mailing Address: PO BOX 56040 Mailing City,St,Zip: RIVERSIDE, CA 925170000 Gen County: Riverside TSD EPA ID: CAT080013352 TSD County: Los Angeles Waste Category: Waste oil and mixed oil Disposal Method: Recycler Tons: 12.927 Facility County: Riverside		
399	TXI RIVERSIDE CEMENT CO CRESTMORE PLANT 1500 RUBIDOUX BLVD RIVERSIDE, CA 92509	TRIS	1005452089 92508RVRSD15
399	RIVERSIDE CEMENT COMPANY 1500 RUBIDOUX BLVD RIVERSIDE, CA 92509	HIST UST EMI	U001576600 N/A
	HIST UST: Region: STATE Facility ID: 00000065436 Facility Type: Other Other Type: CEMENT Total Tanks: 0007 Contact Name: Not reported Telephone: 7146833660 Owner Name: GIFFORD-HILL INC. Owner Address: 300 EAST JOHN CARPENTER FREEWA Owner City,St,Zip: IRVING, TX 75062 Tank Num: 001 Container Num: DIESEL #1 Year Installed: Not reported Tank Capacity: 00010000		

MAP FINDINGS
FOCUS MAP 14

Map ID Site Database(s) EPA ID Number

RIVERSIDE CEMENT COMPANY (Continued)

U001576600

Tank Used for: PRODUCT
Type of Fuel: DIESEL
Tank Construction: Not reported
Leak Detection: Stock Inventor

Tank Num: 002
Container Num: GASOLINE#1
Year Installed: Not reported
Tank Capacity: 00010000
Tank Used for: PRODUCT
Type of Fuel: UNLEADED
Tank Construction: Not reported
Leak Detection: Stock Inventor

Tank Num: 003
Container Num: AB #1
Year Installed: Not reported
Tank Capacity: 00002000
Tank Used for: WASTE
Type of Fuel: WASTE OIL
Tank Construction: Not reported
Leak Detection: None

Tank Num: 004
Container Num: AB #2
Year Installed: Not reported
Tank Capacity: 00010000
Tank Used for: PRODUCT
Type of Fuel: DIESEL
Tank Construction: Not reported
Leak Detection: None

Tank Num: 005
Container Num: AB #3
Year Installed: Not reported
Tank Capacity: 00000000
Tank Used for: PRODUCT
Type of Fuel: 06
Tank Construction: Not reported
Leak Detection: Visual

Tank Num: 006
Container Num: DIESEL 2A
Year Installed: Not reported
Tank Capacity: 00010000
Tank Used for: PRODUCT
Type of Fuel: DIESEL
Tank Construction: Not reported
Leak Detection: Stock Inventor

Tank Num: 007
Container Num: DIESEL #2B
Year Installed: Not reported
Tank Capacity: 00010000
Tank Used for: PRODUCT
Type of Fuel: DIESEL
Tank Construction: Not reported

MAP FINDINGS
FOCUS MAP 14

Map ID Site Database(s) EPA ID Number

RIVERSIDE CEMENT COMPANY (Continued)

U001576600

Leak Detection: Stock Inventor

EMI:

Year: 1987
 Carbon Monoxide Emissions Tons/Yr: 33
 Air Basin: SC
 Facility ID: 800182
 Air District Name: SC
 SIC Code: 3255
 Air District Name: SOUTH COAST AQMD
 Community Health Air Pollution Info System: Not reported
 Consolidated Emission Reporting Rule: Not reported
 Total Organic Hydrocarbon Gases Tons/Yr: 9
 Reactive Organic Gases Tons/Yr: 4
 Carbon Monoxide Emissions Tons/Yr: 233
 NOX - Oxides of Nitrogen Tons/Yr: 555
 SOX - Oxides of Sulphur Tons/Yr: 68
 Particulate Matter Tons/Yr: 110
 Part. Matter 10 Micrometers & Smllr Tons/Yr: 98

Year: 1990
 Carbon Monoxide Emissions Tons/Yr: 33
 Air Basin: SC
 Facility ID: 800182
 Air District Name: SC
 SIC Code: 3255
 Air District Name: SOUTH COAST AQMD
 Community Health Air Pollution Info System: Not reported
 Consolidated Emission Reporting Rule: Not reported
 Total Organic Hydrocarbon Gases Tons/Yr: 21
 Reactive Organic Gases Tons/Yr: 9
 Carbon Monoxide Emissions Tons/Yr: 107
 NOX - Oxides of Nitrogen Tons/Yr: 59
 SOX - Oxides of Sulphur Tons/Yr: 61
 Particulate Matter Tons/Yr: 97
 Part. Matter 10 Micrometers & Smllr Tons/Yr: 89

Year: 1995
 Carbon Monoxide Emissions Tons/Yr: 33
 Air Basin: SC
 Facility ID: 800182
 Air District Name: SC
 SIC Code: 3255
 Air District Name: SOUTH COAST AQMD
 Community Health Air Pollution Info System: Not reported
 Consolidated Emission Reporting Rule: Not reported
 Total Organic Hydrocarbon Gases Tons/Yr: 12
 Reactive Organic Gases Tons/Yr: 9
 Carbon Monoxide Emissions Tons/Yr: 84
 NOX - Oxides of Nitrogen Tons/Yr: 51
 SOX - Oxides of Sulphur Tons/Yr: 12
 Particulate Matter Tons/Yr: 47
 Part. Matter 10 Micrometers & Smllr Tons/Yr: 43

Year: 1996
 Carbon Monoxide Emissions Tons/Yr: 33
 Air Basin: SC

MAP FINDINGS
FOCUS MAP 14

Map ID	Site	Database(s)	EPA ID Number
--------	------	-------------	---------------

RIVERSIDE CEMENT COMPANY (Continued)

U001576600

Facility ID: 800182
 Air District Name: SC
 SIC Code: 3255
 Air District Name: SOUTH COAST AQMD
 Community Health Air Pollution Info System: Not reported
 Consolidated Emission Reporting Rule: Not reported
 Total Organic Hydrocarbon Gases Tons/Yr: 10
 Reactive Organic Gases Tons/Yr: 8
 Carbon Monoxide Emissions Tons/Yr: 39
 NOX - Oxides of Nitrogen Tons/Yr: 149
 SOX - Oxides of Sulphur Tons/Yr: 66
 Particulate Matter Tons/Yr: 54
 Part. Matter 10 Micrometers & Smlr Tons/Yr: 50

Year: 1997
 Carbon Monoxide Emissions Tons/Yr: 33
 Air Basin: SC
 Facility ID: 800182
 Air District Name: SC
 SIC Code: 3241
 Air District Name: SOUTH COAST AQMD
 Community Health Air Pollution Info System: Not reported
 Consolidated Emission Reporting Rule: Not reported
 Total Organic Hydrocarbon Gases Tons/Yr: 9
 Reactive Organic Gases Tons/Yr: 7
 Carbon Monoxide Emissions Tons/Yr: 36
 NOX - Oxides of Nitrogen Tons/Yr: 139
 SOX - Oxides of Sulphur Tons/Yr: 58
 Particulate Matter Tons/Yr: 50
 Part. Matter 10 Micrometers & Smlr Tons/Yr: 46

Year: 1998
 Carbon Monoxide Emissions Tons/Yr: 33
 Air Basin: SC
 Facility ID: 800182
 Air District Name: SC
 SIC Code: 3241
 Air District Name: SOUTH COAST AQMD
 Community Health Air Pollution Info System: Not reported
 Consolidated Emission Reporting Rule: Not reported
 Total Organic Hydrocarbon Gases Tons/Yr: 7
 Reactive Organic Gases Tons/Yr: 6
 Carbon Monoxide Emissions Tons/Yr: 36
 NOX - Oxides of Nitrogen Tons/Yr: 139
 SOX - Oxides of Sulphur Tons/Yr: 58
 Particulate Matter Tons/Yr: 50
 Part. Matter 10 Micrometers & Smlr Tons/Yr: 44

Year: 1999
 Carbon Monoxide Emissions Tons/Yr: 33
 Air Basin: SC
 Facility ID: 800182
 Air District Name: SC
 SIC Code: 3241
 Air District Name: SOUTH COAST AQMD
 Community Health Air Pollution Info System: Not reported
 Consolidated Emission Reporting Rule: Not reported

MAP FINDINGS
FOCUS MAP 14

Map ID Site Database(s) EPA ID Number

RIVERSIDE CEMENT COMPANY (Continued)

U001576600

Total Organic Hydrocarbon Gases Tons/Yr:	9
Reactive Organic Gases Tons/Yr:	7
Carbon Monoxide Emissions Tons/Yr:	36
NOX - Oxides of Nitrogen Tons/Yr:	139
SOX - Oxides of Sulphur Tons/Yr:	58
Particulate Matter Tons/Yr:	50
Part. Matter 10 Micrometers & Smlr Tons/Yr:	46
Year:	2000
Carbon Monoxide Emissions Tons/Yr:	33
Air Basin:	SC
Facility ID:	800182
Air District Name:	SC
SIC Code:	3241
Air District Name:	SOUTH COAST AQMD
Community Health Air Pollution Info System:	Not reported
Consolidated Emission Reporting Rule:	Not reported
Total Organic Hydrocarbon Gases Tons/Yr:	9
Reactive Organic Gases Tons/Yr:	7
Carbon Monoxide Emissions Tons/Yr:	36
NOX - Oxides of Nitrogen Tons/Yr:	139
SOX - Oxides of Sulphur Tons/Yr:	58
Particulate Matter Tons/Yr:	50
Part. Matter 10 Micrometers & Smlr Tons/Yr:	46
Year:	2001
Carbon Monoxide Emissions Tons/Yr:	33
Air Basin:	SC
Facility ID:	800182
Air District Name:	SC
SIC Code:	3241
Air District Name:	SOUTH COAST AQMD
Community Health Air Pollution Info System:	Y
Consolidated Emission Reporting Rule:	Not reported
Total Organic Hydrocarbon Gases Tons/Yr:	1
Reactive Organic Gases Tons/Yr:	1
Carbon Monoxide Emissions Tons/Yr:	46
NOX - Oxides of Nitrogen Tons/Yr:	59
SOX - Oxides of Sulphur Tons/Yr:	17
Particulate Matter Tons/Yr:	41
Part. Matter 10 Micrometers & Smlr Tons/Yr:	38
Year:	2002
Carbon Monoxide Emissions Tons/Yr:	33
Air Basin:	SC
Facility ID:	800182
Air District Name:	SC
SIC Code:	3241
Air District Name:	SOUTH COAST AQMD
Community Health Air Pollution Info System:	Not reported
Consolidated Emission Reporting Rule:	Not reported
Total Organic Hydrocarbon Gases Tons/Yr:	0
Reactive Organic Gases Tons/Yr:	0
Carbon Monoxide Emissions Tons/Yr:	1
NOX - Oxides of Nitrogen Tons/Yr:	73
SOX - Oxides of Sulphur Tons/Yr:	1
Particulate Matter Tons/Yr:	0

MAP FINDINGS
FOCUS MAP 14

Map ID Site Database(s) EPA ID Number

RIVERSIDE CEMENT COMPANY (Continued)

U001576600

Part. Matter 10 Micrometers & Smlr Tons/Yr:	0
Year:	2003
Carbon Monoxide Emissions Tons/Yr:	33
Air Basin:	SC
Facility ID:	800182
Air District Name:	SC
SIC Code:	3241
Air District Name:	SOUTH COAST AQMD
Community Health Air Pollution Info System:	Not reported
Consolidated Emission Reporting Rule:	Not reported
Total Organic Hydrocarbon Gases Tons/Yr:	0
Reactive Organic Gases Tons/Yr:	0
Carbon Monoxide Emissions Tons/Yr:	1
NOX - Oxides of Nitrogen Tons/Yr:	73
SOX - Oxides of Sulphur Tons/Yr:	1
Particulate Matter Tons/Yr:	0
Part. Matter 10 Micrometers & Smlr Tons/Yr:	0
Year:	2004
Carbon Monoxide Emissions Tons/Yr:	33
Air Basin:	SC
Facility ID:	800182
Air District Name:	SC
SIC Code:	3241
Air District Name:	SOUTH COAST AQMD
Community Health Air Pollution Info System:	Y
Consolidated Emission Reporting Rule:	Not reported
Total Organic Hydrocarbon Gases Tons/Yr:	0.289508
Reactive Organic Gases Tons/Yr:	0.26
Carbon Monoxide Emissions Tons/Yr:	0.75097
NOX - Oxides of Nitrogen Tons/Yr:	72.6925
SOX - Oxides of Sulphur Tons/Yr:	1.208824
Particulate Matter Tons/Yr:	0.05006
Part. Matter 10 Micrometers & Smlr Tons/Yr:	0.05
Year:	2005
Carbon Monoxide Emissions Tons/Yr:	33
Air Basin:	SC
Facility ID:	800182
Air District Name:	SC
SIC Code:	3241
Air District Name:	SOUTH COAST AQMD
Community Health Air Pollution Info System:	Not reported
Consolidated Emission Reporting Rule:	Not reported
Total Organic Hydrocarbon Gases Tons/Yr:	1.57899
Reactive Organic Gases Tons/Yr:	1.256253035
Carbon Monoxide Emissions Tons/Yr:	11.3
NOX - Oxides of Nitrogen Tons/Yr:	73.2
SOX - Oxides of Sulphur Tons/Yr:	4.86
Particulate Matter Tons/Yr:	62.3104
Part. Matter 10 Micrometers & Smlr Tons/Yr:	33.9260864

MAP FINDINGS
 FOCUS MAP 14

Map ID	Site	Database(s)	EPA ID Number
400	CANFIBER OF RIVERSIDE INC 1755 BROWN AVE RIVERSIDE, CA 92509	HAZNET CA WDS	S104579463 N/A
	HAZNET: Gepaid: CAL000147599 Contact: LEWIS GREEN TECHNICAL MGR Telephone: 9096828500 Facility Addr2: Not reported Mailing Name: Not reported Mailing Address: 1755 BROWN AVE Mailing City,St,Zip: RIVERSIDE, CA 925090000 Gen County: Riverside TSD EPA ID: Not reported TSD County: Los Angeles Waste Category: Unspecified aqueous solution Disposal Method: Recycler Tons: 11.67 Facility County: Not reported		
	Gepaid: CAL000147599 Contact: CANFIBER OF RIVERSIDE INC Telephone: 0000000000 Facility Addr2: Not reported Mailing Name: Not reported Mailing Address: 1755 BROWN AVE Mailing City,St,Zip: RIVERSIDE, CA 925090000 Gen County: Riverside TSD EPA ID: CAD028409019 TSD County: Los Angeles Waste Category: Waste oil and mixed oil Disposal Method: Treatment, Tank Tons: 15.7626 Facility County: Riverside		
	Gepaid: CAL000147599 Contact: CANFIBER OF RIVERSIDE INC Telephone: 0000000000 Facility Addr2: Not reported Mailing Name: Not reported Mailing Address: 1755 BROWN AVE Mailing City,St,Zip: RIVERSIDE, CA 925090000 Gen County: Riverside TSD EPA ID: CAD028409019 TSD County: Los Angeles Waste Category: Unspecified oil-containing waste Disposal Method: Treatment, Tank Tons: 5.838 Facility County: Riverside		
	Gepaid: CAL000147599 Contact: CANFIBER OF RIVERSIDE INC Telephone: 0000000000 Facility Addr2: Not reported Mailing Name: Not reported Mailing Address: 1755 BROWN AVE Mailing City,St,Zip: RIVERSIDE, CA 925090000 Gen County: Riverside TSD EPA ID: CAD050806850		

MAP FINDINGS
FOCUS MAP 14

Map ID	Site	Database(s)	EPA ID Number
--------	------	-------------	---------------

CANFIBER OF RIVERSIDE INC (Continued)

S104579463

TSD County: Los Angeles
Waste Category: Not reported
Disposal Method: Transfer Station
Tons: 215.172
Facility County: Riverside

Gepaid: CAL000147599
Contact: CANFIBER OF RIVERSIDE INC
Telephone: 0000000000
Facility Addr2: Not reported
Mailing Name: Not reported
Mailing Address: 1755 BROWN AVE
Mailing City,St,Zip: RIVERSIDE, CA 925090000
Gen County: Riverside
TSD EPA ID: CAD050806850
TSD County: Los Angeles
Waste Category: Not reported
Disposal Method: Treatment, Tank
Tons: 253.536
Facility County: Riverside

[Click this hyperlink](#) while viewing on your computer to access 24 additional CA_HAZNET: record(s) in the EDR Site Report.

CA WDS:

Facility ID: Santa Ana River 331015784
Facility Type: Industrial - Facility that treats and/or disposes of liquid or semisolid wastes from any servicing, producing, manufacturing or processing operation of whatever nature, including mining, gravel washing, geothermal operations, air conditioning, ship building and repairing, oil production, storage and disposal operations, water pumping.

Facility Status: Active - Any facility with a continuous or seasonal discharge that is under Waste Discharge Requirements.

NPDES Number: CAS000001 The 1st 2 characters designate the state. The remaining 7 are assigned by the Regional Board

Subregion: 8
Facility Telephone: 9096828500
Facility Contact: LEWIS GREEN
Agency Name: CAN FIBRE OF RIVERSIDE
Agency Address: 1755 BROWN AVE.
Agency City,St,Zip: RIVERSIDE 92509
Agency Contact: LEWIS GREEN
Agency Telephone: 9096828500
Agency Type: Private
SIC Code: 0
SIC Code 2: Not reported
Primary Waste: Not reported
Primary Waste Type: Not reported
Secondary Waste: Not reported
Secondary Waste Type: Not reported
Design Flow: 0
Baseline Flow: 0
Reclamation: Not reported
POTW: Not reported
Treat To Water: Minor Threat to Water Quality. A violation of a regional board order should cause a relatively minor impairment of beneficial uses compared

MAP FINDINGS
FOCUS MAP 14

Map ID	Site	Database(s)	EPA ID Number
--------	------	-------------	---------------

CANFIBER OF RIVERSIDE INC (Continued)

S104579463

Complexity: to a major or minor threat. Not: All nurds without a TTWQ will be considered a minor threat to water quality unless coded at a higher Level. A Zero (0) may be used to code those NURDS that are found to represent no threat to water quality.
Category C - Facilities having no waste treatment systems, such as cooling water dischargers or those who must comply through best management practices, facilities with passive waste treatment and disposal systems, such as septic systems with subsurface disposal, or dischargers having waste storage systems with land disposal such as dairy waste ponds.

400

**RIOS RECYCLING
1755 BROWN AVENUE
RIVERSIDE, CA**

**SWF/LF S107030109
N/A**

SWF/LF:
 Region: STATE
 Facility ID: 33-AA-0303
 Lat/Long: 34.02097 / -117.38031
 Owner Name: Agua Mansa Lot 23 Investors
 Owner Telephone: 9513771363
 Owner Address: Chayo Rios
 Owner Address2: 1755 Brown Avenue
 Owner City,St,Zip: Riverside, CA 92509
 Operator: Rios Recycling
 Operator Phone: 9517867781
 Operator Address: Chayo Rios
 Operator Address2: 1755 Brown Avenue
 Operator City,St,Zip: Riverside, CA 92509
 Operator's Status: Active
 Permit Date: 2/22/2005
 Permit Status: Notification
 Permitted Acreage: \$2.50
 Activity: Small Vol CD Wood Debris ChipGrind Op
 Regulation Status: Notification
 Landuse Name: Not reported
 GIS Source: Map
 Category: Transfer/Processing
 Unit Number: 01
 Inspection Frequency: Quarterly
 Accepted Waste: Green Materials,Wood waste
 Closure Date: Not reported
 Closure Type: Not reported
 Disposal Acreage: Not reported
 Swisnumber: 33-AA-0303
 Issue & Observations: Riverside, CA 92509
 Program Type: Not reported
 Permitted Throughput with Units: 50
 Actual Throughput with Units: Tons/day
 Permitted Capacity with Units: 1100
 Remaining Capacity: Not reported
 Remaining Capacity with Units: Tons/month

MAP FINDINGS
FOCUS MAP 14

Map ID	Site	Database(s)	EPA ID Number
400	1755 BROWN STREET RUBIDOUX, CA CHMIRS: OES Incident Number: 00-0523 OES notification: 2/3/200008:26:46 PM OES Date: Not reported OES Time: Not reported Incident Date: Not reported Date Completed: Not reported Property Use: Not reported Agency Id Number: Not reported Agency Incident Number: Not reported Time Notified: Not reported Time Completed: Not reported Surrounding Area: Not reported Estimated Temperature: Not reported Property Management: Not reported Special Studies 1: Not reported Special Studies 2: Not reported Special Studies 3: Not reported Special Studies 4: Not reported Special Studies 5: Not reported Special Studies 6: Not reported More Than Two Substances Involved?: Not reported Resp Agncy Personel # Of Decontaminated: Not reported Responding Agency Personel # Of Injuries: Not reported Responding Agency Personel # Of Fatalities: Not reported Others Number Of Decontaminated: Not reported Others Number Of Injuries: Not reported Others Number Of Fatalities: Not reported Vehicle Make/year: Not reported Vehicle License Number: Not reported Vehicle State: Not reported Vehicle Id Number: Not reported CA/DOT/PUC/ICC Number: Not reported Company Name: Not reported Reporting Officer Name/ID: Not reported Report Date: Not reported Comments: Not reported Facility Telephone: Not reported Waterway Involved: No Waterway: Not reported Spill Site: Not reported Cleanup By: none Containment: Not reported What Happened: Not reported Type: Not reported Measure: Not reported Other: Not reported Date/Time: Not reported Year: 2000 Agency: Riverside City FD Incident Date: 2/3/200012:00:00 AM Admin Agency: Riverside County Environmental Health Amount: Not reported Contained: Yes Site Type: Merchant/Business	CHMIRS	S105669159 N/A

MAP FINDINGS
FOCUS MAP 14

Map ID Site Database(s) EPA ID Number

(Continued)

S105669159

E Date: Not reported
 Substance: hexamethylenetetramine
 Quantity Released: Not reported
 BBLs: 0
 Cups: 0
 CUFT: 0
 Gallons: 0.000000
 Grams: 0
 Pounds: 0
 Liters: 0
 Ounces: 0
 Pints: 0
 Quarts: 0
 Sheen: 0
 Tons: 0
 Unknown: 0
 Description: Not reported
 Evacuations: 0
 Number of Injuries: 4
 Number of Fatalities: 0
 Description: 4 persons (2 workers and 2 ambulance personnel) were exposed to this chemical at a manufacturing facility. They were transported to a local hospital. Riverside City FD responded to the hospital to decontaminate the victims.

401 KCB OIL
2671 SECURITY AVENUE
COLTON, CA 92324

CERCLIS 1006426284
FINDS CAN000905956

CERCLIS:
 Site ID: 0905956
 Federal Facility: Not a Federal Facility
 NPL Status: Not on the NPL
 Non NPL Status: PA Start Needed

CERCLIS Site Contact Name(s):

Contact Name: Craig Benson
 Contact Tel: (562) 499-6312
 Contact Title: On-Scene Coordinator (OSC)

Contact Name: Dawn Richmond
 Contact Tel: (415) 972-3097
 Contact Title: Site Assessment Manager (SAM)

Contact Name: Karen Jurist
 Contact Tel: (415) 972-3219
 Contact Title: Site Assessment Manager (SAM)

Contact Name: Jeff Inglis
 Contact Tel: (415) 972-3095
 Contact Title: Site Assessment Manager (SAM)

Site Description: Not reported

CERCLIS Assessment History:

Action: POTENTIALLY RESPONSIBLE PARTY EMERGENCY REMOVAL
 Date Started: 12/11/2002
 Date Completed: 02/22/2003
 Priority Level: Cleaned up

MAP FINDINGS
FOCUS MAP 14

Map ID	Site	Database(s)	EPA ID Number
--------	------	-------------	---------------

KCB OIL (Continued)

1006426284

FINDS:

Other Pertinent Environmental Activity Identified at Site

CERCLIS (Comprehensive Environmental Response, Compensation, and Liability Information System) is the Superfund database that is used to support management in all phases of the Superfund program. The system contains information on all aspects of hazardous waste sites, including an inventory of sites, planned and actual site activities, and financial information.

401

**CLAUDE SANDERVILLE
2671 SECURITY AVE
COLTON, CA 92324**

HAZNET

**S107139923
N/A**

HAZNET:

Gepaid: CAC002561672
Contact: CLAUDE SANDERVILLE
Telephone: 9093124783
Facility Addr2: Not reported
Mailing Name: Not reported
Mailing Address: 2801 ADAMS ST APT 14
Mailing City,St,Zip: RIVERSIDE, CA 92504
Gen County: San Bernardino
TSD EPA ID: CAT080013352
TSD County: San Bernardino
Waste Category: Unspecified oil-containing waste
Disposal Method: Recycler
Tons: 10.42
Facility County: San Bernardino

Gepaid: CAC002561672
Contact: CLAUDE SANDERVILLE
Telephone: 9093124783
Facility Addr2: Not reported
Mailing Name: Not reported
Mailing Address: 2801 ADAMS ST APT 14
Mailing City,St,Zip: RIVERSIDE, CA 92504
Gen County: San Bernardino
TSD EPA ID: NVT330010000
TSD County: San Bernardino
Waste Category: Unspecified oil-containing waste
Disposal Method: Disposal, Land Fill
Tons: 36.85
Facility County: San Bernardino

MAP FINDINGS
FOCUS MAP 14

Map ID	Site	Database(s)	EPA ID Number
401	RUBY METALS, INC 2700 SECURITY AVE COLTON, CA 92324 San Bern. Co. Permit: Region: SAN BERNARDINO Facility ID: FA0010085 Owner: RUBY METALS, INC. Permit Number: PT0017234 Permit Category: HAZMAT HANDLER 0-10 EMPLOYEES (W/GEN PRMT) Facility Status: ACTIVE Expiration Date: 11/30/2008 12:00:00AM Region: SAN BERNARDINO Facility ID: FA0010085 Owner: RUBY METALS, INC. Permit Number: PT0017235 Permit Category: GENERATOR - 0-10 EMPLOYEES Facility Status: ACTIVE Expiration Date: 11/30/2008 12:00:00AM	San Bern. Co. Permit	S107448067 N/A
401	FLEET FUELS LLC 2731 S SECURITY AVE COLTON, CA 92324 HAZNET: Gepaid: CAC002583976 Contact: JAMES SALTER Telephone: 7145167286 Facility Addr2: Not reported Mailing Name: Not reported Mailing Address: 6825 ROSECRANS BLVD Mailing City,St,Zip: PARAMOUNT, CA 90723 Gen County: San Bernardino TSD EPA ID: CAD982444481 TSD County: San Bernardino Waste Category: Unspecified organic liquid mixture Disposal Method: Recycler Tons: 0.29 Facility County: Not reported	HAZNET	S108206967 N/A
401	RICK MCGANEY EQUIPMENT REPAIR 2731 S SECURITY COLTON, CA 92324 HAZNET: Gepaid: CAL000252936 Contact: RICK MCGANEY Telephone: 9092768290 Facility Addr2: Not reported Mailing Name: Not reported Mailing Address: PO BOX 40 Mailing City,St,Zip: BLOOMINGTON, CA 92316 Gen County: San Bernardino TSD EPA ID: CAT080013352 TSD County: Los Angeles Waste Category: Unspecified oil-containing waste Disposal Method: Recycler	HAZNET	S108218323 N/A

MAP FINDINGS
FOCUS MAP 14

Map ID	Site	Database(s)	EPA ID Number
--------	------	-------------	---------------

RICK MCGANEY EQUIPMENT REPAIR (Continued)

S108218323

Tons: 0.2
 Facility County: Not reported

 Gepaid: CAL000252936
 Contact: RICK MCGANEY
 Telephone: 9512768290
 Facility Addr2: Not reported
 Mailing Name: Not reported
 Mailing Address: PO BOX 40
 Mailing City,St,Zip: BLOOMINGTON, CA 92316
 Gen County: San Bernardino
 TSD EPA ID: CAD097030993
 TSD County: Los Angeles
 Waste Category: Unspecified oil-containing waste
 Disposal Method: H14
 Tons: 0.32
 Facility County: San Bernardino

401

**2731 S SECURITY AVE
COLTON, CA**

**HMIRS 2004120261
N/A**

[Click this hyperlink](#) while viewing on your computer to access additional HMIRS detail in the EDR Site Report.

401

**FRANKS ENGINE REBUILDING
2731 SOUTH SECURITY AVENUE
COLTON, CA 92324**

**HAZNET S103965008
N/A**

HAZNET:
 Gepaid: CAL000115553
 Contact: FRANK ANZALDI
 Telephone: 9096599819
 Facility Addr2: Not reported
 Mailing Name: Not reported
 Mailing Address: 36728 LION PEAK #114 GV
 Mailing City,St,Zip: MOUNTAIN CENTER, CA 925610000
 Gen County: San Bernardino
 TSD EPA ID: CAD982444481
 TSD County: San Bernardino
 Waste Category: Tank bottom waste
 Disposal Method: Transfer Station
 Tons: .2293
 Facility County: San Bernardino

 Gepaid: CAL000115553
 Contact: FRANK ANZALDI
 Telephone: 9096599819
 Facility Addr2: Not reported
 Mailing Name: Not reported
 Mailing Address: 36728 LION PEAK #114 GV
 Mailing City,St,Zip: MOUNTAIN CENTER, CA 925610000
 Gen County: San Bernardino
 TSD EPA ID: CAT080013352

MAP FINDINGS
FOCUS MAP 14

Map ID Site Database(s) EPA ID Number

FRANKS ENGINE REBUILDING (Continued)

S103965008

TSD County: Los Angeles
 Waste Category: Tank bottom waste
 Disposal Method: Recycler
 Tons: .6255
 Facility County: San Bernardino

Gepaid: CAL000115553
 Contact: FRANK ANZALDI
 Telephone: 9096599819
 Facility Addr2: Not reported
 Mailing Name: Not reported
 Mailing Address: 36728 LION PEAK #114 GV
 Mailing City,St,Zip: MOUNTAIN CENTER, CA 925610000
 Gen County: San Bernardino
 TSD EPA ID: CAD980883177
 TSD County: Kern
 Waste Category: Tank bottom waste
 Disposal Method: Not reported
 Tons: .6255
 Facility County: San Bernardino

401

**2731 S. SECURITY AVE., STE A
COLTON, CA 90723**

**CHMIRS S105676870
N/A**

CHMIRS:
 OES Incident Number: 01-0991
 OES notification: 2/16/200102:38:22 PM
 OES Date: Not reported
 OES Time: Not reported
 Incident Date: Not reported
Date Completed: Not reported
 Property Use: Not reported
 Agency Id Number: Not reported
 Agency Incident Number: Not reported
 Time Notified: Not reported
 Time Completed: Not reported
 Surrounding Area: Not reported
 Estimated Temperature: Not reported
 Property Management: Not reported
 Special Studies 1: Not reported
 Special Studies 2: Not reported
 Special Studies 3: Not reported
 Special Studies 4: Not reported
 Special Studies 5: Not reported
 Special Studies 6: Not reported
 More Than Two Substances Involved?: Not reported
 Resp Agncy Personel # Of Decontaminated: Not reported
 Responding Agency Personel # Of Injuries: Not reported
 Responding Agency Personel # Of Fatalities: Not reported
 Others Number Of Decontaminated: Not reported
 Others Number Of Injuries: Not reported
 Others Number Of Fatalities: Not reported
 Vehicle Make/year: Not reported
 Vehicle License Number: Not reported
 Vehicle State: Not reported
 Vehicle Id Number: Not reported
 CA/DOT/PUC/ICC Number: Not reported

MAP FINDINGS
FOCUS MAP 14

Map ID	Site	Database(s)	EPA ID Number
--------	------	-------------	---------------

(Continued)

S105676870

Company Name:	Not reported
Reporting Officer Name/ID:	Not reported
Report Date:	Not reported
Comments:	Not reported
Facility Telephone:	Not reported
Waterway Involved:	No
Waterway:	Not reported
Spill Site:	Not reported
Cleanup By:	Contractor
Containment:	Not reported
What Happened:	Not reported
Type:	Not reported
Measure:	Not reported
Other:	Not reported
Date/Time:	Not reported
Year:	2001
Agency:	Fleet Fuels
Incident Date:	2/1/2001 12:00:00 AM
Admin Agency:	San Bernardino County Health Department
Amount:	Not reported
Contained:	Yes
Site Type:	Merchant/Business
E Date:	Not reported
Substance:	Diesel Fuel
Quantity Released:	Not reported
BBLS:	0
Cups:	0
CUFT:	0
Gallons:	30
Grams:	0
Pounds:	0
Liters:	0
Ounces:	0
Pints:	0
Quarts:	0
Sheen:	0
Tons:	0
Unknown:	0.000000
Description:	Not reported
Evacuations:	0
Number of Injuries:	0
Number of Fatalities:	0
Description:	Driver was transferring fuel from one truck to another and walked away from the nozzle which caused the spill.

401

INTERIOR PARTS, INC.
2731 S SECURITY AVE B
COLTON, CA 92324

San Bern. Co. Permit S105048036
N/A

San Bern. Co. Permit:

Region:	SAN BERNARDINO
Facility ID:	FA0003990
Owner:	ARROYO, FRANCISCO J.
Permit Number:	PT0000996
Permit Category:	HAZMAT HANDLER 0-10 EMPLOYEES (W/GEN PRMT)
Facility Status:	INACTIVE
Expiration Date:	8/31/2005 12:00:00AM

MAP FINDINGS
FOCUS MAP 14

Map ID	Site	Database(s)	EPA ID Number
--------	------	-------------	---------------

INTERIOR PARTS, INC. (Continued)

S105048036

Region: SAN BERNARDINO
 Facility ID: FA0003990
 Owner: ARROYO, FRANCISCO J.
 Permit Number: PT0000995
 Permit Category: GENERATOR - 0-10 EMPLOYEES
 Facility Status: INACTIVE
 Expiration Date: 8/31/2005 12:00:00AM

402

**STAR SIDE DESIGN
1737 PRODUCTION CIR
RIVERSIDE, CA 92509**

**HAZNET S108221401
N/A**

HAZNET:

Gepaid: CAL000285473
 Contact: DOUG STARBUCK
 Telephone: 9517780090
 Facility Addr2: Not reported
 Mailing Name: Not reported
 Mailing Address: 1737 PRODUCTION CIR
 Mailing City,St,Zip: RIVERSIDE, CA 92509
 Gen County: Riverside
 TSD EPA ID: CAD008252405
 TSD County: Los Angeles
 Waste Category: Unspecified solvent mixture Waste
 Disposal Method: Recycler
 Tons: 0.12
 Facility County: Not reported

Gepaid: CAL000285473
 Contact: DOUG STARBUCK
 Telephone: 9517780090
 Facility Addr2: Not reported
 Mailing Name: Not reported
 Mailing Address: 1737 PRODUCTION CIR
 Mailing City,St,Zip: RIVERSIDE, CA 92509
 Gen County: Riverside
 TSD EPA ID: CAD008252405
 TSD County: Los Angeles
 Waste Category: Unspecified solvent mixture Waste
 Disposal Method: Recycler
 Tons: 0.12
 Facility County: Not reported

Gepaid: CAL000285473
 Contact: DOUG STARBUCK
 Telephone: 9517780090
 Facility Addr2: Not reported
 Mailing Name: Not reported
 Mailing Address: 1737 PRODUCTION CIR
 Mailing City,St,Zip: RIVERSIDE, CA 92509
 Gen County: Riverside
 TSD EPA ID: CAD008252405
 TSD County: Los Angeles
 Waste Category: Unspecified solvent mixture Waste
 Disposal Method: H06
 Tons: 0.12
 Facility County: Riverside

MAP FINDINGS
FOCUS MAP 14

Map ID	Site	Database(s)	EPA ID Number
402	NO LIMIT ENGINEERING 1737 PRODUCTION CIRCLE RIVERSIDE, CA 92509 HAZNET: Gepaid: CAL000123434 Contact: CHARLES VINYARD Telephone: 0000000000 Facility Addr2: Not reported Mailing Name: Not reported Mailing Address: 1737 PRODUCTION CIRCLE Mailing City,St,Zip: RIVERSIDE, CA 925090000 Gen County: Riverside TSD EPA ID: CAD070148432 TSD County: 1 Waste Category: Photochemicals/photoprocessing waste Disposal Method: Treatment, Incineration Tons: .0208 Facility County: Riverside	HAZNET	S103636155 N/A
403	B'S POOL SUPPLIES 1691 CONTAINER CIRCLE RIVERSIDE, CA 92509 SSTS: Product: B' POOL SUPPLY SODIUM HYPOCHLORITE SOLUTION Status: Not reported Registration Number: 055487CA001 Report Year: 2001 Permit: Registered Product Number: 05548720001 Product Type: Repackaged or relabeled Product Class: Disinfectant, germicide, sanitizer Product Use: All other products UOM: Not reported Market: Marketed in the United States Region: 09 Product: B' POOL SUPPLY SODIUM HYPOCHLORITE SOLUTION Status: Not reported Registration Number: 055487CA001 Report Year: 2002 Permit: Registered Product Number: 05548720001 Product Type: Repackaged or relabeled Product Class: Disinfectant, germicide, sanitizer Product Use: All other products UOM: Not reported Market: Marketed in the United States Region: 09 Product: B' POOL SUPPLY SODIUM HYPOCHLORITE SOLUTION Status: Not reported Registration Number: 055487CA001 Report Year: 2003 Permit: Registered Product Number: 05548720001 Product Type: Repackaged or relabeled Product Class: Disinfectant, germicide, sanitizer Product Use: All other products	SSTS	1009303840 N/A

MAP FINDINGS
FOCUS MAP 14

Map ID	Site	Database(s)	EPA ID Number
--------	------	-------------	---------------

B'S POOL SUPPLIES (Continued)

1009303840

UOM:	Not reported
Market:	Marketed in the United States
Region:	09
Product:	B' POOL SUPPLY SODIUM HYPOCHLORITE SOLUTION
Status:	Not reported
Registration Number:	055487CA001
Report Year:	2004
Permit:	Not reported
Product Number:	105548720001
Product Type:	End-use blend, formulation, or concentrate
Product Class:	Disinfectant, germicide, sanitizer
Product Use:	All other products
UOM:	Not reported
Market:	Marketed in the United States
Region:	Not reported
Product:	B' POOL SUPPLY SODIUM HYPOCHLORITE SOLUTION
Status:	Not reported
Registration Number:	055487CA001
Report Year:	2005
Permit:	Not reported
Product Number:	05548720001
Product Type:	End-use blend, formulation, or concentrate
Product Class:	Disinfectant, germicide, sanitizer
Product Use:	All other products
UOM:	Not reported
Market:	Marketed in the United States
Region:	Not reported
Product:	B' POOL SUPPLY SODIUM HYPOCHLORITE SOLUTION
Status:	Not reported
Registration Number:	055487-CA-001
Report Year:	2006
Permit:	Not reported
Product Number:	055487-20001
Product Type:	Not reported
Product Class:	Not reported
Product Use:	Not reported
UOM:	Not reported
Market:	Not reported
Region:	Not reported

404

**BOB HUBBARD HORSE TRANSPR
3730 S RIVERSIDE AVE
COLTON, CA 92324**

**UST U003785197
San Bern. Co. Permit N/A**

UST:
Local Agency: 36000
Facility ID: 90021323

San Bern. Co. Permit:
Region: SAN BERNARDINO
Facility ID: FA0001517
Owner: BOB HUBBARD HORSE TRANSPR
Permit Number: PT0005010
Permit Category: SPECIAL HANDLER

MAP FINDINGS
FOCUS MAP 14

Map ID	Site	Database(s)	EPA ID Number
	<p>BOB HUBBARD HORSE TRANSPR (Continued)</p> <p>Facility Status: ACTIVE Expiration Date: 7/31/2008 12:00:00AM</p> <p>Region: SAN BERNARDINO Facility ID: FA0001517 Owner: BOB HUBBARD HORSE TRANSPR Permit Number: PT0005009 Permit Category: SPECIAL GENERATOR(B) Facility Status: ACTIVE Expiration Date: 7/31/2008 12:00:00AM</p> <p>Region: SAN BERNARDINO Facility ID: FA0001517 Owner: BOB HUBBARD HORSE TRANSPR Permit Number: PT0010784 Permit Category: UST OWNERSHIP/OPERATING PERMIT (PER UST) Facility Status: ACTIVE Expiration Date: 7/31/2008 12:00:00AM</p>		U003785197
404	<p>KRETZSCHMAR STEEL 3750 S RIVERSIDE AVE COLTON, CA 92324</p> <p>San Bern. Co. Permit:</p> <p>Region: SAN BERNARDINO Facility ID: FA0004304 Owner: KRETZSCHMAR, TIM KRETZ Permit Number: PT0006211 Permit Category: HAZMAT HANDLER 0-10 EMPLOYEES Facility Status: ACTIVE Expiration Date: 10/31/2008 12:00:00AM</p>	San Bern. Co. Permit	S105697411 N/A
405	<p>MOD CRAFT INC 1738 PRODUCTION CIR RIVERSIDE, CA 92509</p> <p>HAZNET:</p> <p>Gepaid: CAC002318617 Contact: JAMES WHICKLOW Telephone: 0000000000 Facility Addr2: Not reported Mailing Name: Not reported Mailing Address: 1738 PRODUCTION CIR Mailing City,St,Zip: RIVERSIDE, CA 925090000 Gen County: Riverside TSD EPA ID: CAT080013352 TSD County: Los Angeles Waste Category: Waste oil and mixed oil Disposal Method: Recycler Tons: .0208 Facility County: Riverside</p>	HAZNET	S105087895 N/A

MAP FINDINGS
FOCUS MAP 14

Map ID	Site	Database(s)	EPA ID Number
406	LA AUTO SALVAGE 2800 S TRADE AVE COLTON, CA 92324 San Bern. Co. Permit: Region: SAN BERNARDINO Facility ID: FA0004335 Owner: INSURANCE AUTO AUCTIONS Permit Number: PT0007786 Permit Category: HAZMAT HANDLER 0-10 EMPLOYEES Facility Status: ACTIVE Expiration Date: 5/31/2008 12:00:00AM	San Bern. Co. Permit	S102284822 N/A
407	GREENWASTE - INLAND EMPIRE COM 1951 KEY STREET COLTON CA, CA 92324 WMUDS/SWAT: Edit Date: Not reported Complexity: Not reported Primary Waste: Solid Wastes Primary Waste Type: Nonhazardous Solid Wastes/Influent or Solid Wastes that contain nonhazardous putrescible and non putrescible solid, semisolid, and liquid wastes (E.G., garbage, trash, refuse, paper, demolition and construction wastes, manure, vegetable or animal solid and semisolid waste). Secondary Waste: Not reported Secondary Waste Type: Not reported Base Meridian: Not reported NPID: Not reported Tonnage: 0 Regional Board ID: Not reported Municipal Solid Waste: False Superorder: False Open To Public: False Waste List: False Agency Type: Private Agency Name: ENVIROTECH WEST, INC. Agency Department: Not reported Agency Address: 1951 W. KEY STREET Agency City,St,Zip: COLTON CA 92324 Agency Contact: JIM SULLIVAN Agency Telephone: 9096847336 Land Owner Name: Not reported Land Owner Address: Not reported Land Owner City,St,Zip: Not reported Land Owner Contact: Not reported Land Owner Phone: Not reported Region: 8 Facility Type: Other - Does not fall into the category of Municipal/Domestic, Industrial, Agricultural or Solid Waste (Class I, II or III) Facility Description: Not reported Facility Telephone: Not reported SWAT Facility Name: Not reported Primary SIC: 2875 Secondary SIC: Not reported Comments: Not reported Last Facility Editors: Not reported Waste Discharge System: True Solid Waste Assessment Test Program: False	WMUDS/SWAT	S104384498 N/A

MAP FINDINGS
FOCUS MAP 14

Map ID	Site	Database(s)	EPA ID Number
--------	------	-------------	---------------

GREENWASTE - INLAND EMPIRE COM (Continued)

S104384498

Toxic Pits Cleanup Act Program:	False
Resource Conservation Recovery Act:	False
Department of Defence:	False
Solid Waste Assessment Test Program:	Not reported
Threat to Water Quality:	Not reported
Sub Chapter 15:	True
Regional Board Project Officer:	RA
Number of WMUDS at Facility:	0
Section Range:	Not reported
RCRA Facility:	No
Waste Discharge Requirements:	Historical - Any regulated facility for which the Regional Board has rescinded all WDRs or consciously allowed an NPDES permit to expire.
Self-Monitoring Rept. Frequency:	No Reporting Requirements
Waste Discharge System ID:	8 362484001
Solid Waste Information ID:	Not reported

407

**INLAND EMPIRE COMPOSTING
1951 WEST KEY STREET
COLTON, CA 92324**

**HAZNET S105724966
EMI N/A**

HAZNET:

Gepaid:	CAL000219133
Contact:	JIM SULLIVAN
Telephone:	9096847336
Facility Addr2:	Not reported
Mailing Name:	Not reported
Mailing Address:	1951 WEST KEY STREET
Mailing City,St,Zip:	COLTON, CA 923240000
Gen County:	San Bernardino
TSD EPA ID:	Not reported
TSD County:	Los Angeles
Waste Category:	Unspecified aqueous solution
Disposal Method:	Transfer Station
Tons:	0.2
Facility County:	Not reported
Gepaid:	CAL000219133
Contact:	JIM SULLIVAN
Telephone:	9096847336
Facility Addr2:	Not reported
Mailing Name:	Not reported
Mailing Address:	1951 WEST KEY STREET
Mailing City,St,Zip:	COLTON, CA 923240000
Gen County:	San Bernardino
TSD EPA ID:	Not reported
TSD County:	Los Angeles
Waste Category:	Aqueous solution with 10% or more total organic residues
Disposal Method:	Transfer Station
Tons:	0.43
Facility County:	Not reported
Gepaid:	CAL000219133
Contact:	JIM SULLIVAN
Telephone:	9096847336
Facility Addr2:	Not reported
Mailing Name:	Not reported
Mailing Address:	1951 WEST KEY STREET
Mailing City,St,Zip:	COLTON, CA 923240000

MAP FINDINGS
FOCUS MAP 14

Map ID Site Database(s) EPA ID Number

INLAND EMPIRE COMPOSTING (Continued)

S105724966

Gen County: San Bernardino
TSD EPA ID: Not reported
TSD County: Los Angeles
Waste Category: Asbestos-containing waste
Disposal Method: Disposal, Land Fill
Tons: 0.01
Facility County: Not reported

Gepaid: CAL000219133
Contact: JIM SULLIVAN
Telephone: 9096847336
Facility Addr2: Not reported
Mailing Name: Not reported
Mailing Address: 1951 WEST KEY STREET
Mailing City,St,Zip: COLTON, CA 923240000
Gen County: San Bernardino
TSD EPA ID: Not reported
TSD County: Los Angeles
Waste Category: Unspecified aqueous solution
Disposal Method: Transfer Station
Tons: 0.22
Facility County: Not reported

Gepaid: CAL000219133
Contact: JIM SULLIVAN
Telephone: 9096847336
Facility Addr2: Not reported
Mailing Name: Not reported
Mailing Address: 1951 WEST KEY STREET
Mailing City,St,Zip: COLTON, CA 923240000
Gen County: San Bernardino
TSD EPA ID: Not reported
TSD County: San Bernardino
Waste Category: Waste oil and mixed oil
Disposal Method: Transfer Station
Tons: 0.35
Facility County: Not reported

[Click this hyperlink](#) while viewing on your computer to access
4 additional CA_HAZNET: record(s) in the EDR Site Report.

EMI:

Year: 2001
Carbon Monoxide Emissions Tons/Yr: 36
Air Basin: SC
Facility ID: 101922
Air District Name: SC
SIC Code: 9999
Air District Name: SOUTH COAST AQMD
Community Health Air Pollution Info System: Y
Consolidated Emission Reporting Rule: Not reported
Total Organic Hydrocarbon Gases Tons/Yr: 2
Reactive Organic Gases Tons/Yr: 1
Carbon Monoxide Emissions Tons/Yr: 1
NOX - Oxides of Nitrogen Tons/Yr: 10
SOX - Oxides of Sulphur Tons/Yr: 0
Particulate Matter Tons/Yr: 0

MAP FINDINGS
FOCUS MAP 14

Map ID	Site	Database(s)	EPA ID Number
	INLAND EMPIRE COMPOSTING (Continued)		S105724966
	Part. Matter 10 Micrometers & Smllr Tons/Yr: 0		
407	INLAND EMPIRE COMPOSTING, SODERBERG/SULLIVAN 1951 WEST KEY STREET COLTON, CA 92324	FINDS	1008197966 110021087580
	FINDS: Other Pertinent Environmental Activity Identified at Site		
	The NEI (National Emissions Inventory) database contains information on stationary and mobile sources that emit criteria air pollutants and their precursors, as well as hazardous air pollutants (HAPs).		
407	INLAND EMPIRE COMPOSTING 1951 W KEY ST COLTON, CA 92324	HAZNET San Bern. Co. Permit	S105048160 N/A
	HAZNET: Gepaid: CAC002330113 Contact: JENNIFER SULLIVAN/SAFE & COMPL Telephone: 9096847336 Facility Addr2: Not reported Mailing Name: Not reported Mailing Address: 1951 W KEY ST Mailing City,St,Zip: COLTON, CA 923240000 Gen County: San Bernardino TSD EPA ID: Not reported TSD County: San Bernardino Waste Category: Contaminated soil from site clean-ups Disposal Method: Transfer Station Tons: 2.20 Facility County: Not reported		
	Gepaid: CAC002330113 Contact: JENNIFER SULLIVAN/SAFE & COMPL Telephone: 9096847336 Facility Addr2: Not reported Mailing Name: Not reported Mailing Address: 1951 W KEY ST Mailing City,St,Zip: COLTON, CA 923240000 Gen County: San Bernardino TSD EPA ID: Not reported TSD County: San Bernardino Waste Category: Household waste Disposal Method: Transfer Station Tons: 0.41 Facility County: Not reported		
	San Bern. Co. Permit: Region: SAN BERNARDINO Facility ID: FA0003955 Owner: SULLIVAN, JIM Permit Number: PT0009489 Permit Category: SPECIAL GENERATOR(B) Facility Status: INACTIVE		

MAP FINDINGS
FOCUS MAP 14

Map ID	Site	Database(s)	EPA ID Number
	<p>INLAND EMPIRE COMPOSTING (Continued)</p> <p>Expiration Date: 4/30/2003 12:00:00AM</p> <p>Region: SAN BERNARDINO Facility ID: FA0003955 Owner: SULLIVAN, JIM Permit Number: PT0009487 Permit Category: SPECIAL HANDLER Facility Status: INACTIVE Expiration Date: 4/30/2003 12:00:00AM</p> <p>Region: SAN BERNARDINO Facility ID: FA0003955 Owner: SULLIVAN, JIM Permit Number: PT0009488 Permit Category: ABOVEGROUND PETROLEUM STORAGE (AST) (SPCC) Facility Status: INACTIVE Expiration Date: 4/30/2003 12:00:00AM</p>		S105048160
407	<p>SCOTT BUILDING MATERIALS 2042 KEY STREET COLTON, CA 92324</p> <p>RCRA-SQG: Date form received by agency: 09/01/1996 Facility name: SCOTT BUILDING MATERIALS Facility address: 2042 KEY STREET COLTON, CA 92324 EPA ID: CAD981442957 Mailing address: LO BOX FIFTH HUNDRED TWENTY COLTON, CA 92324 Contact: Not reported Contact address: Not reported Not reported Contact country: Not reported Contact telephone: Not reported Contact email: Not reported EPA Region: 09 Classification: Small Small Quantity Generator Description: Handler: generates more than 100 and less than 1000 kg of hazardous waste during any calendar month and accumulates less than 6000 kg of hazardous waste at any time; or generates 100 kg or less of hazardous waste during any calendar month, and accumulates more than 1000 kg of hazardous waste at any time</p> <p>Owner/Operator Summary: Owner/operator name: MAIN KEY INVESTMENTS Owner/operator address: NOT REQUIRED NOT REQUIRED, ME 99999 Owner/operator country: Not reported Owner/operator telephone: (415) 555-1212 Legal status: Private Owner/Operator Type: Owner Owner/Op start date: Not reported Owner/Op end date: Not reported</p> <p>Owner/operator name: NOT REQUIRED Owner/operator address: NOT REQUIRED</p>	<p>RCRA-SQG FINDS HAZNET</p>	<p>1000421296 CAD981442957</p>

MAP FINDINGS
FOCUS MAP 14

Map ID Site Database(s) EPA ID Number

SCOTT BUILDING MATERIALS (Continued)

1000421296

NOT REQUIRED, ME 99999
Owner/operator country: Not reported
Owner/operator telephone: (415) 555-1212
Legal status: Private
Owner/Operator Type: Operator
Owner/Op start date: Not reported
Owner/Op end date: Not reported

Handler Activities Summary:

U.S. importer of hazardous waste: Unknown
Mixed waste (haz. and radioactive): Unknown
Recycler of hazardous waste: No
Transporter of hazardous waste: No
Treater, storer or disposer of HW: No
Underground injection activity: No
On-site burner exemption: Unknown
Furnace exemption: Unknown
Used oil fuel burner: No
Used oil processor: No
User oil refiner: No
Used oil fuel marketer to burner: No
Used oil Specification marketer: No
Used oil transfer facility: No
Used oil transporter: No
Off-site waste receiver: Commercial status unknown

Historical Generators:

Date form received by agency: 09/10/1986
Facility name: SCOTT BUILDING MATERIALS
Classification: Large Quantity Generator

Violation Status: No violations found

FINDS:

Other Pertinent Environmental Activity Identified at Site

RCRAInfo is a national information system that supports the Resource Conservation and Recovery Act (RCRA) program through the tracking of events and activities related to facilities that generate, transport, and treat, store, or dispose of hazardous waste. RCRAInfo allows RCRA program staff to track the notification, permit, compliance, and corrective action activities required under RCRA.

HAZNET:

Gepaid: CAD981442957
Contact: DALE SCOTT
Telephone: 9096539519
Facility Addr2: Not reported
Mailing Name: Not reported
Mailing Address: PO BOX 520
Mailing City,St,Zip: COLTON, CA 923240000
Gen County: San Bernardino
TSD EPA ID: CAT000613893
TSD County: Los Angeles
Waste Category: Organic liquids (nonsolvents) with halogens

MAP FINDINGS
FOCUS MAP 14

Map ID	Site	Database(s)	EPA ID Number
	SCOTT BUILDING MATERIALS (Continued)		1000421296
	Disposal Method: Transfer Station		
	Tons: .0000		
	Facility County: San Bernardino		
407	SCOTT BUILDING MATERIALS	HAZNET	S102801006
	20427 KEY ST	SWEEPS UST	N/A
	COLTON, CA 92324		
	HAZNET:		
	Gepaid: CAC000984856		
	Contact: SCOTT BUILDING MATERIAL		
	Telephone: 0000000000		
	Facility Addr2: Not reported		
	Mailing Name: Not reported		
	Mailing Address: 20427 KEY ST		
	Mailing City,St,Zip: COLTON, CA 923240000		
	Gen County: San Bernardino		
	TSD EPA ID: CAD982484933		
	TSD County: 7		
	Waste Category: Other empty containers 30 gallons or more		
	Disposal Method: Recycler		
	Tons: 10.0000		
	Facility County: San Bernardino		
	Gepaid: CAC000984856		
	Contact: SCOTT BUILDING MATERIAL		
	Telephone: 0000000000		
	Facility Addr2: Not reported		
	Mailing Name: Not reported		
	Mailing Address: 20427 KEY ST		
	Mailing City,St,Zip: COLTON, CA 923240000		
	Gen County: San Bernardino		
	TSD EPA ID: CAT080013352		
	TSD County: Los Angeles		
	Waste Category: Waste oil and mixed oil		
	Disposal Method: Recycler		
	Tons: .6255		
	Facility County: San Bernardino		
	SWEEPS UST:		
	Status: Not reported		
	Comp Number: 6219		
	Number: Not reported		
	Board Of Equalization: 44-019927		
	Ref Date: Not reported		
	Act Date: Not reported		
	Created Date: Not reported		
	Tank Status: Not reported		
	Owner Tank Id: Not reported		
	Swrcb Tank Id: 36-000-006219-000001		
	Actv Date: Not reported		
	Capacity: 10000		
	Tank Use: M.V. FUEL		
	Stg: PRODUCT		
	Content: DIESEL		
	Number Of Tanks: 2		

MAP FINDINGS
FOCUS MAP 14

Map ID	Site	Database(s)	EPA ID Number
--------	------	-------------	---------------

SCOTT BUILDING MATERIALS (Continued)

S102801006

Status: Not reported
 Comp Number: 6219
 Number: Not reported
 Board Of Equalization: 44-019927
 Ref Date: Not reported
 Act Date: Not reported
 Created Date: Not reported
 Tank Status: Not reported
 Owner Tank Id: Not reported
 Swrcb Tank Id: 36-000-006219-000002
 Actv Date: Not reported
 Capacity: 10000
 Tank Use: M.V. FUEL
 Stg: PRODUCT
 Content: REG UNLEADED
 Number Of Tanks: Not reported

407

**WMB TRANSPORTATION
2001 W KEY ST
COLTON, CA 92324**

**HAZNET U003784601
UST N/A
San Bern. Co. Permit
CA WDS**

HAZNET:

Gepaid: CAC002602974
 Contact: GREG BRATTEN
 Telephone: 9516801900
 Facility Addr2: Not reported
 Mailing Name: Not reported
 Mailing Address: 4344 LATHAM ST STE 230
 Mailing City,St,Zip: RIVERSIDE, CA 925011773
 Gen County: San Bernardino
 TSD EPA ID: CAD080013352
 TSD County: Not reported
 Waste Category: Unspecified organic liquid mixture
 Disposal Method: Recycler
 Tons: 1.25
 Facility County: San Bernardino

UST:

Local Agency: 36000
 Facility ID: 86007898

San Bern. Co. Permit:

Region: SAN BERNARDINO
 Facility ID: FA0007327
 Owner: PACIFIC TANK LINES
 Permit Number: PT0012363
 Permit Category: UST OWNERSHIP/OPERATING PERMIT (PER UST)
 Facility Status: ACTIVE
 Expiration Date: 5/31/2008 12:00:00AM

Region: SAN BERNARDINO
 Facility ID: FA0007327
 Owner: PACIFIC TANK LINES
 Permit Number: PT0001835
 Permit Category: GENERATOR - 0-10 EMPLOYEES
 Facility Status: ACTIVE

MAP FINDINGS
FOCUS MAP 14

Map ID Site Database(s) EPA ID Number

WMB TRANSPORTATION (Continued)

U003784601

Expiration Date: 5/31/2008 12:00:00AM

Region: SAN BERNARDINO
 Facility ID: FA0007327
 Owner: PACIFIC TANK LINES
 Permit Number: PT0001834
 Permit Category: HAZMAT HANDLER 0-10 EMPLOYEES (W/GEN PRMT)
 Facility Status: ACTIVE
 Expiration Date: 5/31/2008 12:00:00AM

CA WDS:

Facility ID: Santa Ana River 36I006431
 Facility Type: Industrial - Facility that treats and/or disposes of liquid or semisolid wastes from any servicing, producing, manufacturing or processing operation of whatever nature, including mining, gravel washing, geothermal operations, air conditioning, ship building and repairing, oil production, storage and disposal operations, water pumping.
 Facility Status: Active - Any facility with a continuous or seasonal discharge that is under Waste Discharge Requirements.
 NPDES Number: CAS000001 The 1st 2 characters designate the state. The remaining 7 are assigned by the Regional Board
 Subregion: 8
 Facility Telephone: 9097882011
 Facility Contact: STEVE DAY
 Agency Name: M & B PROP
 Agency Address: 2001 W Key St
 Agency City,St,Zip: Colton 923246504
 Agency Contact: STEVE DAY
 Agency Telephone: 9097882011
 Agency Type: Private
 SIC Code: 0
 SIC Code 2: Not reported
 Primary Waste: Not reported
 Primary Waste Type: Not reported
 Secondary Waste: Not reported
 Secondary Waste Type: Not reported
 Design Flow: 0
 Baseline Flow: 0
 Reclamation: Not reported
 POTW: Not reported
 Treat To Water: Minor Threat to Water Quality. A violation of a regional board order should cause a relatively minor impairment of beneficial uses compared to a major or minor threat. Not: All nurds without a TTWQ will be considered a minor threat to water quality unless coded at a higher Level. A Zero (0) may be used to code those NURDS that are found to represent no threat to water quality.
 Complexity: Category C - Facilities having no waste treatment systems, such as cooling water dischargers or those who must comply through best management practices, facilities with passive waste treatment and disposal systems, such as septic systems with subsurface disposal, or dischargers having waste storage systems with land disposal such as dairy waste ponds.

MAP FINDINGS
FOCUS MAP 14

Map ID	Site	Database(s)	EPA ID Number
--------	------	-------------	---------------

407	CHRIS CRANE ENTERPRISES 2021 W KEY ST COLTON, CA 92324	HAZNET San Bern. Co. Permit	S102531601 N/A
-----	---	--	---------------------------

HAZNET:

Gepaid: CAL000224469
 Contact: TOM CHRISTOPHERSON - PRESIDENT
 Telephone: 9512760557
 Facility Addr2: Not reported
 Mailing Name: Not reported
 Mailing Address: 2021 W KEY ST
 Mailing City,St,Zip: COLTON, CA 923240000
 Gen County: San Bernardino
 TSD EPA ID: CAD981696420
 TSD County: Los Angeles
 Waste Category: Unspecified oil-containing waste
 Disposal Method: Transfer Station
 Tons: 0.66
 Facility County: San Bernardino

Gepaid: CAL000224469
 Contact: RORY KEMPF-PURCH MGR
 Telephone: 9092760557
 Facility Addr2: Not reported
 Mailing Name: Not reported
 Mailing Address: 2021 W KEY ST
 Mailing City,St,Zip: COLTON, CA 923240000
 Gen County: San Bernardino
 TSD EPA ID: Not reported
 TSD County: San Bernardino
 Waste Category: Other organic solids
 Disposal Method: Transfer Station
 Tons: 0.45
 Facility County: Not reported

San Bern. Co. Permit:

Region: SAN BERNARDINO
 Facility ID: FA0001955
 Owner: CHRIS CRANE ENT
 Permit Number: PT0008341
 Permit Category: LIMITED QUANTITY GENERATOR(B)
 Facility Status: ACTIVE
 Expiration Date: 11/30/2008 12:00:00AM

Region: SAN BERNARDINO
 Facility ID: FA0001955
 Owner: CHRIS CRANE ENT
 Permit Number: PT0008340
 Permit Category: HAZMAT HANDLER 0-10 EMPLOYEES (W/GEN PRMT)
 Facility Status: ACTIVE
 Expiration Date: 11/30/2008 12:00:00AM

MAP FINDINGS
FOCUS MAP 14

Map ID	Site	Database(s)	EPA ID Number
407	DION & SONS INC 2100 KEY ST COLTON, CA 92324 San Bern. Co. Permit: Region: SAN BERNARDINO Facility ID: FA0010308 Owner: CULLEN, PAT & MATT Permit Number: PT0017598 Permit Category: HAZMAT HANDLER 0-10 EMPLOYEES Facility Status: ACTIVE Expiration Date: 5/31/2008 12:00:00AM Region: SAN BERNARDINO Facility ID: FA0010308 Owner: CULLEN, PAT & MATT Permit Number: PT0017599 Permit Category: ABOVEGROUND PETROLEUM STORAGE (AST) (SPCC) Facility Status: ACTIVE Expiration Date: 5/31/2008 12:00:00AM	San Bern. Co. Permit	S107863335 N/A
408	FERRELLGAS LP DBA BLUE RHINO OF LOS ANGELES 1750 AGUA MANSA RD RUBIDOUX, CA 92509 FINDS: Other Pertinent Environmental Activity Identified at Site RCRAInfo is a national information system that supports the Resource Conservation and Recovery Act (RCRA) program through the tracking of events and activities related to facilities that generate, transport, and treat, store, or dispose of hazardous waste. RCRAInfo allows RCRA program staff to track the notification, permit, compliance, and corrective action activities required under RCRA.	FINDS	1008224849 110022308251
408	FERRELLGAS LP DBA BLUE RHINO OF LOS ANGE 1750 AGUA MANSA RD RUBIDOUX, CA 92509 RCRA-SQG: Date form received by agency: 01/03/2008 Facility name: FERRELLGAS LP DBA BLUE RHINO OF LOS ANGE Facility address: 1750 AGUA MANSA RD RUBIDOUX, CA 92509 2402 EPA ID: CAR000161638 Contact: STEVE R HOLMES Contact address: 1750 AGUA MANSA RD RUBIDOUX, CA 92509 2402 Contact country: US Contact telephone: 951-321-4720 Contact email: SHOLMES@BLUERHINO.COM EPA Region: 09 Classification: Small Small Quantity Generator Description: Handler: generates more than 100 and less than 1000 kg of hazardous waste during any calendar month and accumulates less than 6000 kg of hazardous waste at any time; or generates 100 kg or less of hazardous waste during any calendar month, and accumulates more than 1000 kg of	RCRA-SQG HAZNET	1008372009 CAR000161638

MAP FINDINGS
FOCUS MAP 14

Map ID Site Database(s) EPA ID Number

FERRELLGAS LP DBA BLUE RHINO OF LOS ANGE (Continued)

1008372009

hazardous waste at any time

Owner/Operator Summary:

Owner/operator name: FERRELLGAS LP DBA BLUE RHINO
Owner/operator address: 470 W HANES MILL RD STE 200
WINSTON SALEM, NC 27105
Owner/operator country: US
Owner/operator telephone: Not reported
Legal status: Private
Owner/Operator Type: Owner
Owner/Op start date: 05/01/2005
Owner/Op end date: Not reported

Owner/operator name: FERRELLGAS LP DBA BLUE RHINO
Owner/operator address: Not reported
Not reported
Owner/operator country: Not reported
Owner/operator telephone: Not reported
Legal status: Private
Owner/Operator Type: Operator
Owner/Op start date: 05/01/2005
Owner/Op end date: Not reported

Handler Activities Summary:

U.S. importer of hazardous waste: No
Mixed waste (haz. and radioactive): No
Recycler of hazardous waste: No
Transporter of hazardous waste: No
Treater, storer or disposer of HW: No
Underground injection activity: No
On-site burner exemption: No
Furnace exemption: No
Used oil fuel burner: No
Used oil processor: No
User oil refiner: No
Used oil fuel marketer to burner: No
Used oil Specification marketer: No
Used oil transfer facility: No
Used oil transporter: No
Off-site waste receiver: Commercial status unknown

Historical Generators:

Date form received by agency: 04/11/2005
Facility name: FERRELLGAS LP DBA BLUE RHINO OF LOS ANGE
Site name: PLATINUM PROPANE
Classification: Large Quantity Generator

Hazardous Waste Summary:

Waste code: D001
Waste name: IGNITABLE HAZARDOUS WASTES ARE THOSE WASTES WHICH HAVE A FLASHPOINT OF LESS THAN 140 DEGREES FAHRENHEIT AS DETERMINED BY A PENSKEY-MARTENS CLOSED CUP FLASH POINT TESTER. ANOTHER METHOD OF DETERMINING THE FLASH POINT OF A WASTE IS TO REVIEW THE MATERIAL SAFETY DATA SHEET, WHICH CAN BE OBTAINED FROM THE MANUFACTURER OR DISTRIBUTOR OF THE MATERIAL. LACQUER THINNER IS AN EXAMPLE OF A COMMONLY USED SOLVENT

MAP FINDINGS
FOCUS MAP 14

Map ID Site Database(s) EPA ID Number

FERRELLGAS LP DBA BLUE RHINO OF LOS ANGE (Continued)

1008372009

WHICH WOULD BE CONSIDERED AS IGNITABLE HAZARDOUS WASTE.

Violation Status: No violations found

HAZNET:

Gepaid: CAR000161638
 Contact: SCOTT SELZER
 Telephone: 3214392228
 Facility Addr2: Not reported
 Mailing Name: Not reported
 Mailing Address: 1750 AGUA MANSA ROAD
 Mailing City,St,Zip: RIVERSIDE, CA 925090000
 Gen County: Riverside
 TSD EPA ID: NVT330010000
 TSD County: 99
 Waste Category: Other inorganic solid waste
 Disposal Method: Disposal, Land Fill
 Tons: 4.82
 Facility County: Not reported

409

**VARNER CONSTRUCTION
 1893 BROWN AVE
 RIVERSIDE, CA 92509**

**RCRA-SQG 1004675520
 FINDS CAR000073957
 HAZNET
 LUST**

RCRA-SQG:

Date form received by agency: 05/24/2000
 Facility name: VARNER CONSTRUCTION
 Facility address: 1893 BROWN AVE
 RIVERSIDE, CA 92509
 EPA ID: CAR000073957
 Contact: ED ZIEMBA
 Contact address: 1893 BROWN AVE
 RIVERSIDE, CA 92509
 Contact country: US
 Contact telephone: (909) 781-2920
 Contact email: Not reported
 EPA Region: 09
 Classification: Small Small Quantity Generator
 Description: Handler: generates more than 100 and less than 1000 kg of hazardous waste during any calendar month and accumulates less than 6000 kg of hazardous waste at any time; or generates 100 kg or less of hazardous waste during any calendar month, and accumulates more than 1000 kg of hazardous waste at any time

Owner/Operator Summary:

Owner/operator name: STEVE VARNER
 Owner/operator address: 1893 BROWN AVE
 RIVERSIDE, CA 92509
 Owner/operator country: Not reported
 Owner/operator telephone: (909) 781-2920
 Legal status: Private
 Owner/Operator Type: Owner
 Owner/Op start date: Not reported
 Owner/Op end date: Not reported

Handler Activities Summary:

MAP FINDINGS
FOCUS MAP 14

Map ID Site Database(s) EPA ID Number

VARNER CONSTRUCTION (Continued)

1004675520

U.S. importer of hazardous waste: Unknown
Mixed waste (haz. and radioactive): Unknown
Recycler of hazardous waste: No
Transporter of hazardous waste: No
Treater, storer or disposer of HW: No
Underground injection activity: No
On-site burner exemption: Unknown
Furnace exemption: Unknown
Used oil fuel burner: No
Used oil processor: No
User oil refiner: No
Used oil fuel marketer to burner: No
Used oil Specification marketer: No
Used oil transfer facility: No
Used oil transporter: No
Off-site waste receiver: Commercial status unknown

Hazardous Waste Summary:

Waste code: D000
Waste name: Not Defined

Waste code: D039
Waste name: TETRACHLOROETHYLENE

Violation Status: No violations found

FINDS:

Other Pertinent Environmental Activity Identified at Site

RCRAInfo is a national information system that supports the Resource Conservation and Recovery Act (RCRA) program through the tracking of events and activities related to facilities that generate, transport, and treat, store, or dispose of hazardous waste. RCRAInfo allows RCRA program staff to track the notification, permit, compliance, and corrective action activities required under RCRA.

HAZNET:

Gepaid: CAR000073957
Contact: RICHARD DORMACK SHOP FOREMAN
Telephone: 9097812920
Facility Addr2: Not reported
Mailing Name: Not reported
Mailing Address: 1893 BROWN AVE
Mailing City,St,Zip: RIVERSIDE, CA 925090000
Gen County: Riverside
TSD EPA ID: Not reported
TSD County: San Bernardino
Waste Category: Aqueous solution with less than 10% total organic residues
Disposal Method: Transfer Station
Tons: 2.91
Facility County: Not reported

Gepaid: CAR000073957
Contact: RICHARD DORMACK SHOP FOREMAN
Telephone: 9097812920
Facility Addr2: Not reported

MAP FINDINGS
FOCUS MAP 14

Map ID Site Database(s) EPA ID Number

VARNER CONSTRUCTION (Continued)

1004675520

Mailing Name: Not reported
Mailing Address: 1893 BROWN AVE
Mailing City,St,Zip: RIVERSIDE, CA 925090000
Gen County: Riverside
TSD EPA ID: Not reported
TSD County: San Bernardino
Waste Category: Aqueous solution with less than 10% total organic residues
Disposal Method: Transfer Station
Tons: 0.57
Facility County: Not reported

Gepaid: CAR000073957
Contact: Not reported
Telephone: 0000000000
Facility Addr2: Not reported
Mailing Name: Not reported
Mailing Address: 1893 BROWN AVE
Mailing City,St,Zip: RIVERSIDE, CA 925090000
Gen County: 0
TSD EPA ID: CAT000613927
TSD County: San Bernardino
Waste Category: Aqueous solution with less than 10% total organic residues
Disposal Method: Transfer Station
Tons: .1668
Facility County: 0

LUST:

Region: STATE
Status: Case Closed
Chemical: Diesel
Local Case #: 95084
Case Number: 083302628T
Qty Leaked: Not reported
Abate Method: Not reported
Case Type: Soil only
Cross Street: AGUA MANSA (WILSON)
Enf Type: Not reported
Funding: CLOS
How Discovered: Tank Closure
How Stopped: Not reported
Leak Cause: Not reported
Leak Source: UNK
Global Id: T0606500417
Stop Date: 1995-01-30 00:00:00
Confirm Leak: 1995-01-31 00:00:00
Workplan: Not reported
Prelim Assess: Not reported
Pollution Char: Not reported
Remed Plan: 1995-02-19 00:00:00
Remed Action: 1995-07-24 00:00:00
Monitoring: Not reported
Report Date: 1995-09-27 00:00:00
Discover Date: 1995-01-30 00:00:00
Enforcement Dt: Not reported
Release Date: 1995-01-31 00:00:00
Review Date: Not reported
Enter Date: 1995-02-24 00:00:00

MAP FINDINGS
FOCUS MAP 14

Map ID Site Database(s) EPA ID Number

VARNER CONSTRUCTION (Continued)

1004675520

MTBE Date: Not reported
 GW Qualifier: Not reported
 Soil Qualifier: =
 Max MTBE GW ppb: Not reported
 Max MTBE Soil ppb: NA
 County: 33
 Org Name: Not reported
 Reg Board: Santa Ana Region
 Contact Person: Not reported
 Responsible Party: VARNER CONSTRUCTION
 RP Address: 1893 BROWN AVENUE, RIVERSIDE, CA 92501
 Interim: Not reported
 Oversight Prgm: LUST
 MTBE Class: *
 MTBE Conc: 1
 MTBE Fuel: 0
 MTBE Tested: MTBE Detected. Site tested for MTBE and MTBE detected
 Staff: CAB
 Staff Initials: UNK
 Lead Agency: Local Agency
 Local Agency: 33000L
 Hydr Basin #: UPPER SANTA ANA VALL
 Beneficial: Not reported
 Priority: Not reported
 Cleanup Fund Id: Not reported
 Work Suspended: Not reported
 Operator: STEVE VARNER
 Water System Name: Not reported
 Well Name: Not reported
 Distance To Lust: 0
 Waste Discharge Global ID: Not reported
 Waste Disch Assigned Name: Not reported
 Summary: Not reported

LUST:

Region: 8
 Case Type: Soil only
 Cross Street: AGUA MANSA (WILSON)
 Enf Type: CLOS
 Funding: Not reported
 How Discovered: Tank Closure
 How Stopped: Not reported
 Leak Cause: Not reported
 Leak Source: UNK
 Global ID: T0606500417
 How Stopped Date: 1/30/1995
 Review Date: 1/31/1995
 Workplan: Not reported
 Prelim Assess: Not reported
 Pollution Char: Not reported
 Remed Plan: 2/19/1995
 Remed Action: 7/24/1995
 Monitoring: Not reported
 Close Date: 9/27/1995
 Discover Date: 1/30/1995
 Enforcement Date: Not reported
 Review Date: Not reported

MAP FINDINGS
FOCUS MAP 14

Map ID Site Database(s) EPA ID Number

VARNER CONSTRUCTION (Continued)

1004675520

Enter Date: 2/24/1995
MTBE Date: Not reported
GW Qualifies: Not reported
Soil Qualifies: Not reported
Max MTBE GW: Not reported
Max MTBE Soil: Not reported
County: Riverside
Operator: Not reported
Regional Board: 08
Facility Status: Case Closed
Substance: 12034
Facility Contact: Not reported
Interim: Not reported
Oversite Program: LUST
Latitude: 34.0265539
Longitude: -117.3753127
MTBE Concentration: 1
MTBE Fuel: 0
MTBE Tested: YES
Staff: CAB
Staff Initials: UNK
Lead Agency: Local Agency
Local Agency: 33000L
Hydr Basin #: UPPER SANTA ANA VALL
Beneficial: Not reported
Priority: Not reported
Cleanup Fund Id: Not reported
Work Suspended: Not reported
Local Case Num: Not reported
Case Number: 083302628T
Qty Leaked: Not reported
Abate Method: Not reported
MTBE Class: *
Summary: Not reported

LUST:

Region: RIVERSIDE
Site Closed: Yes
Employee ID: 22
Facility ID: 95084
Case Type: Soil only
Status: 9

LUST:

Region: VENTURA
Facility ID: 95084
Status: Case Closed

MAP FINDINGS
FOCUS MAP 14

Map ID	Site	Database(s)	EPA ID Number
410	E L YEAGER CONSTRUCTION CO INC 1995 AGUA MANSA RD RIVERSIDE, CA 92509 HAZNET: Gepaid: CAC001053888 Contact: CORP Telephone: 0000000000 Facility Addr2: Not reported Mailing Name: Not reported Mailing Address: PO BOX 87 Mailing City,St,Zip: RIVERSIDE, CA 925020000 Gen County: Riverside TSD EPA ID: CAL000027741 TSD County: 5 Waste Category: Asbestos-containing waste Disposal Method: Disposal, Land Fill Tons: 2.1070 Facility County: Riverside	HAZNET	S103962053 N/A
410	1X E L YEAGER CONSTRUCTION CO INC 1995 AGUA MANSA RD RIVERSIDE, CA 92502 HAZNET: Gepaid: CAD981640360 Contact: E L YEAGER CONST CO INC Telephone: 9096845360 Facility Addr2: Not reported Mailing Name: Not reported Mailing Address: PO BOX 87 Mailing City,St,Zip: RIVERSIDE, CA 925020000 Gen County: Riverside TSD EPA ID: CAT000613927 TSD County: San Bernardino Waste Category: Liquids with halogenated organic compounds > 1000 mg/l Disposal Method: Transfer Station Tons: .2750 Facility County: Riverside Gepaid: CAD981640360 Contact: E L YEAGER CONST CO INC Telephone: 9096845360 Facility Addr2: Not reported Mailing Name: Not reported Mailing Address: PO BOX 87 Mailing City,St,Zip: RIVERSIDE, CA 925020000 Gen County: Riverside TSD EPA ID: CAT000613927 TSD County: San Bernardino Waste Category: Liquids with halogenated organic compounds > 1000 mg/l Disposal Method: Not reported Tons: .0300 Facility County: Riverside Gepaid: CAD981640360 Contact: E L YEAGER CONST CO INC Telephone: 9096845360 Facility Addr2: Not reported Mailing Name: Not reported	HAZNET	S100611717 N/A

MAP FINDINGS
FOCUS MAP 14

Map ID Site Database(s) EPA ID Number

1X E L YEAGER CONSTRUCTION CO INC (Continued)

S100611717

Mailing Address: PO BOX 87
Mailing City,St,Zip: RIVERSIDE, CA 925020000
Gen County: Riverside
TSD EPA ID: CAD028409019
TSD County: Los Angeles
Waste Category: Aqueous solution with 10% or more total organic residues
Disposal Method: Treatment, Tank
Tons: .0000
Facility County: Riverside

Gepaid: CAD981640360
Contact: E L YEAGER CONST CO INC
Telephone: 9096845360
Facility Addr2: Not reported
Mailing Name: Not reported
Mailing Address: PO BOX 87
Mailing City,St,Zip: RIVERSIDE, CA 925020000
Gen County: Riverside
TSD EPA ID: CAT000613927
TSD County: San Bernardino
Waste Category: Liquids with halogenated organic compounds > 1000 mg/l
Disposal Method: Transfer Station
Tons: .2075
Facility County: Riverside

Gepaid: CAD981640360
Contact: E L YEAGER CONST CO INC
Telephone: 9096845360
Facility Addr2: Not reported
Mailing Name: Not reported
Mailing Address: PO BOX 87
Mailing City,St,Zip: RIVERSIDE, CA 925020000
Gen County: Riverside
TSD EPA ID: CAT080013352
TSD County: Los Angeles
Waste Category: Unspecified aqueous solution
Disposal Method: Recycler
Tons: 2.5020
Facility County: Riverside

[Click this hyperlink](#) while viewing on your computer to access
9 additional CA_HAZNET: record(s) in the EDR Site Report.

**410 E L YEAGER CONSTRUCTION CO
1995 AGUA MANSA RD
RIVERSIDE, CA 92502**

**CA FID UST S101590024
EMI N/A
CA WDS
SWEEPS UST**

CA FID UST:
Facility ID: 33002486
Regulated By: UTNKA
Regulated ID: Not reported
Cortese Code: Not reported
SIC Code: Not reported
Facility Phone: 7146845360
Mail To: Not reported
Mailing Address: 1995 AGUA MANSA RD
Mailing Address 2: Not reported

MAP FINDINGS
FOCUS MAP 14

Map ID Site Database(s) EPA ID Number

E L YEAGER CONSTRUCTION CO (Continued)

S101590024

Mailing City,St,Zip: RIVERSIDE 92502
 Contact: Not reported
 Contact Phone: Not reported
 DUNs Number: Not reported
 NPDES Number: Not reported
 EPA ID: Not reported
 Comments: Not reported
 Status: Active

EMI:

Year: 1990
 Carbon Monoxide Emissions Tons/Yr: 33
 Air Basin: SC
 Facility ID: 14479
 Air District Name: SC
 SIC Code: 2951
 Air District Name: SOUTH COAST AQMD
 Community Health Air Pollution Info System: Not reported
 Consolidated Emission Reporting Rule: Not reported
 Total Organic Hydrocarbon Gases Tons/Yr: 0
 Reactive Organic Gases Tons/Yr: 0
 Carbon Monoxide Emissions Tons/Yr: 1
 NOX - Oxides of Nitrogen Tons/Yr: 2
 SOX - Oxides of Sulphur Tons/Yr: 0
 Particulate Matter Tons/Yr: 0
 Part. Matter 10 Micrometers & Smlr Tons/Yr: 0

Year: 1993
 Carbon Monoxide Emissions Tons/Yr: 33
 Air Basin: SC
 Facility ID: 14479
 Air District Name: SC
 SIC Code: 2951
 Air District Name: SOUTH COAST AQMD
 Community Health Air Pollution Info System: Not reported
 Consolidated Emission Reporting Rule: Not reported
 Total Organic Hydrocarbon Gases Tons/Yr: 0
 Reactive Organic Gases Tons/Yr: 0
 Carbon Monoxide Emissions Tons/Yr: 0
 NOX - Oxides of Nitrogen Tons/Yr: 1
 SOX - Oxides of Sulphur Tons/Yr: 0
 Particulate Matter Tons/Yr: 1
 Part. Matter 10 Micrometers & Smlr Tons/Yr: 0

Year: 1995
 Carbon Monoxide Emissions Tons/Yr: 33
 Air Basin: SC
 Facility ID: 14479
 Air District Name: SC
 SIC Code: 2951
 Air District Name: SOUTH COAST AQMD
 Community Health Air Pollution Info System: Not reported
 Consolidated Emission Reporting Rule: Not reported
 Total Organic Hydrocarbon Gases Tons/Yr: 0
 Reactive Organic Gases Tons/Yr: 0
 Carbon Monoxide Emissions Tons/Yr: 0
 NOX - Oxides of Nitrogen Tons/Yr: 1

MAP FINDINGS
FOCUS MAP 14

Map ID	Site	Database(s)	EPA ID Number
--------	------	-------------	---------------

E L YEAGER CONSTRUCTION CO (Continued)

S101590024

SOX - Oxides of Sulphur Tons/Yr: 0
 Particulate Matter Tons/Yr: 1
 Part. Matter 10 Micrometers & Smllr Tons/Yr: 0

CA WDS:

Facility ID: Santa Ana River 331010150
 Facility Type: Industrial - Facility that treats and/or disposes of liquid or semisolid wastes from any servicing, producing, manufacturing or processing operation of whatever nature, including mining, gravel washing, geothermal operations, air conditioning, ship building and repairing, oil production, storage and disposal operations, water pumping.
 Facility Status: Active - Any facility with a continuous or seasonal discharge that is under Waste Discharge Requirements.
 NPDES Number: CAS000001 The 1st 2 characters designate the state. The remaining 7 are assigned by the Regional Board
 Subregion: 8
 Facility Telephone: Not reported
 Facility Contact: Not reported
 Agency Name: E. L. YEAGER CONSTRUCTION CO
 Agency Address: PO BOX 87
 Agency City,St,Zip: RIVERSIDE 92502
 Agency Contact: Not reported
 Agency Telephone: Not reported
 Agency Type: Private
 SIC Code: 0
 SIC Code 2: Not reported
 Primary Waste: Not reported
 Primary Waste Type: Not reported
 Secondary Waste: Not reported
 Secondary Waste Type: Not reported
 Design Flow: 0
 Baseline Flow: 0
 Reclamation: Not reported
 POTW: Not reported
 Treat To Water: Minor Threat to Water Quality. A violation of a regional board order should cause a relatively minor impairment of beneficial uses compared to a major or minor threat. Not: All nurds without a TTWQ will be considered a minor threat to water quality unless coded at a higher Level. A Zero (0) may be used to code those NURDS that are found to represent no threat to water quality.
 Complexity: Category C - Facilities having no waste treatment systems, such as cooling water dischargers or those who must comply through best management practices, facilities with passive waste treatment and disposal systems, such as septic systems with subsurface disposal, or dischargers having waste storage systems with land disposal such as dairy waste ponds.

SWEEPS UST:

Status: A
 Comp Number: 83
 Number: 1
 Board Of Equalization: 44-017848
 Ref Date: 10-29-92
 Act Date: 10-29-92
 Created Date: 12-14-88

MAP FINDINGS
FOCUS MAP 14

Map ID	Site	Database(s)	EPA ID Number
--------	------	-------------	---------------

E L YEAGER CONSTRUCTION CO (Continued)

S101590024

Tank Status: A
 Owner Tank Id: 001498
 Swrcb Tank Id: 33-000-000083-000001
 Actv Date: 10-29-92
 Capacity: 12000
 Tank Use: M.V. FUEL
 Stg: P
 Content: REG UNLEADED
 Number Of Tanks: 3

Status: A
 Comp Number: 83
 Number: 1
 Board Of Equalization: 44-017848
 Ref Date: 10-29-92
 Act Date: 10-29-92
 Created Date: 12-14-88
 Tank Status: A
 Owner Tank Id: 001498
 Swrcb Tank Id: 33-000-000083-000002
 Actv Date: 10-29-92
 Capacity: 500
 Tank Use: OIL
 Stg: W
 Content: WASTE OIL
 Number Of Tanks: Not reported

Status: A
 Comp Number: 83
 Number: 1
 Board Of Equalization: 44-017848
 Ref Date: 10-29-92
 Act Date: 10-29-92
 Created Date: 12-14-88
 Tank Status: A
 Owner Tank Id: 001498
 Swrcb Tank Id: 33-000-000083-000003
 Actv Date: 10-29-92
 Capacity: 10000
 Tank Use: PETROLEUM
 Stg: W
 Content: PETROLEUM WA
 Number Of Tanks: Not reported

**410 E L YEAGER CONSTRUCTION
 1995 AQUA MANSA RD
 RIVERSIDE, CA 92509**

**FINDS 1004442041
 FTTS 110011657947
 HIST FTTS**

FINDS:
 Other Pertinent Environmental Activity Identified at Site

NCDB (National Compliance Data Base) supports implementation of the Federal Insecticide, Fungicide, and Rodenticide Act (FIFRA) and the Toxic Substances Control Act (TSCA). The system tracks inspections in regions and states with cooperative agreements, enforcement actions, and settlements.

MAP FINDINGS
FOCUS MAP 14

Map ID	Site	Database(s)	EPA ID Number
--------	------	-------------	---------------

E L YEAGER CONSTRUCTION (Continued)

1004442041

FTTS INSP:

Inspection Number: Not reported
 Region: 09
 Inspection Date: Not reported
 Inspector: GREENWALT
 Violation occurred: No
 Investigation Type: EPCRA, Enforcement, SEE Conducted
 Investigation Reason: Neutral Scheme, Region
 Legislation Code: EPCRA
 Facility Function: User

HIST FTTS INSP:

Inspection Number: 19890404R0901 2
 Region: 09
 Inspection Date: Not reported
 Inspector: GREENWALT
 Violation occurred: No
 Investigation Type: EPCRA, Enforcement, SEE Conducted
 Investigation Reason: Neutral Scheme, Region
 Legislation Code: EPCRA
 Facility Function: User

410

**SKANSKA
1995 AGUA MANSA RD
RIVERSIDE, CA 92509**

**UST U003886167
N/A**

UST:

Region: RIVERSIDE
 Total Tanks: 1

410

**E L YEAGER CONSTRUCTION
1995 AGUA MANSA RD
RIVERSIDE, CA 92509**

**UST U003879467
N/A**

UST:

Local Agency: 33000
 Facility ID: 290

MAP FINDINGS
FOCUS MAP 14

Map ID	Site	Database(s)	EPA ID Number
410	E L YEAGER CONSTRUCTION CO_INC 1995 AGUA MANSA RD RIVERSIDE, CA 92509	HAZNET	S103962054 N/A
	HAZNET: Gepaid: CAL000163718 Contact: ARMANDO BAUTISTA Telephone: 9516845360 Facility Addr2: Not reported Mailing Name: Not reported Mailing Address: 1995 AGUA MANSA RD Mailing City,St,Zip: RIVERSIDE, CA 925090000 Gen County: Riverside TSD EPA ID: CAT080013352 TSD County: Los Angeles Waste Category: Unspecified solvent mixture Waste Disposal Method: Recycler Tons: 2.52 Facility County: Not reported		
	Gepaid: CAL000163718 Contact: MICHAEL RODRIGUEZ Telephone: 9096845360 Facility Addr2: Not reported Mailing Name: Not reported Mailing Address: PO BOX 87 Mailing City,St,Zip: RIVERSIDE, CA 925020087 Gen County: Riverside TSD EPA ID: Not reported TSD County: Los Angeles Waste Category: Off-specification, aged, or surplus organics Disposal Method: Transfer Station Tons: 0.42 Facility County: Not reported		
	Gepaid: CAL000163718 Contact: MICHAEL RODRIGUEZ Telephone: 9096845360 Facility Addr2: Not reported Mailing Name: Not reported Mailing Address: PO BOX 87 Mailing City,St,Zip: RIVERSIDE, CA 925020087 Gen County: Riverside TSD EPA ID: Not reported TSD County: San Bernardino Waste Category: Off-specification, aged, or surplus organics Disposal Method: Transfer Station Tons: 19.16 Facility County: Not reported		
	Gepaid: CAL000163718 Contact: MICHAEL RODRIGUEZ Telephone: 9096845360 Facility Addr2: Not reported Mailing Name: Not reported Mailing Address: PO BOX 87 Mailing City,St,Zip: RIVERSIDE, CA 925020087 Gen County: Riverside TSD EPA ID: Not reported		

MAP FINDINGS
FOCUS MAP 14

Map ID	Site	Database(s)	EPA ID Number
--------	------	-------------	---------------

E L YEAGER CONSTRUCTION CO_INC (Continued)

S103962054

TSD County: San Bernardino
Waste Category: Other organic solids
Disposal Method: Transfer Station
Tons: 0.7
Facility County: Not reported

Gepaid: CAL000163718
Contact: E L YAEGER CONSTRUCTION
Telephone: 9096845360
Facility Addr2: Not reported
Mailing Name: Not reported
Mailing Address: PO BOX 87
Mailing City,St,Zip: RIVERSIDE, CA 925020087
Gen County: Riverside
TSD EPA ID: CAD982444481
TSD County: San Bernardino
Waste Category: Off-specification, aged, or surplus organics
Disposal Method: Transfer Station
Tons: 1.6054
Facility County: Riverside

[Click this hyperlink](#) while viewing on your computer to access 27 additional CA_HAZNET: record(s) in the EDR Site Report.

**410 FERRELLGAS LP, AKA BLUE RHINO OF L A
1750 AGUA MANSA RD
RUBIDOUX, CA 92509**

**HAZNET S108747284
N/A**

HAZNET:
Gepaid: CAR000161638
Contact: JEFF SADLER,GM ALTERNATIVE STE
Telephone: 9513214720
Facility Addr2: Not reported
Mailing Name: Not reported
Mailing Address: 1750 AGUA MANSA RD
Mailing City,St,Zip: RUBIDOUX, CA 925092402
Gen County: Riverside
TSD EPA ID: AZR000501510
TSD County: Not reported
Waste Category: Latex waste
Disposal Method: H14
Tons: 2.56
Facility County: Riverside

**410 SOCIAL SCIENCE/BURTECH
1830 AGUA MANSA RD
RIVERSIDE, CA 92509**

**HAZNET S108755312
N/A**

HAZNET:
Gepaid: CAC002604390
Contact: JAMES BARKER
Telephone: 9099362424
Facility Addr2: Not reported
Mailing Name: Not reported
Mailing Address: 18612 SANTA ANA AVE
Mailing City,St,Zip: BLOOMINGTON, CA 923162636

MAP FINDINGS
FOCUS MAP 14

Map ID	Site	Database(s)	EPA ID Number
	<p>SOCIAL SCIENCE/BURTECH (Continued)</p> <p>Gen County: Riverside TSD EPA ID: CAD980884183 TSD County: Sacramento Waste Category: Waste oil and mixed oil Disposal Method: Transfer Station Tons: 0.02 Facility County: Riverside</p>		S108755312
410	<p>GRANGER INDUSTRIAL SUPPLY 1830 AGUA MANSA RD RIVERSIDE, CA 92509</p> <p>HAZNET: Gepaid: CAC002607036 Contact: TONY ZACK Telephone: 9517274311 Facility Addr2: Not reported Mailing Name: Not reported Mailing Address: 4700 HAMNER AVE Mailing City,St,Zip: MIRA LOMA, CA 917521018 Gen County: Riverside TSD EPA ID: CAD008302903 TSD County: Los Angeles Waste Category: Alkaline solution without metals (pH > 12.5) Disposal Method: Transfer Station Tons: 0.28 Facility County: Riverside</p>	HAZNET	S108748018 N/A
410	<p>TAYLOR FRAGER INC 1830 AGUA MANSA RD RIVERSIDE, CA 92509</p> <p>HAZNET: Gepaid: CAC002603947 Contact: WAYNE SMINTH Telephone: 9512969893 Facility Addr2: Not reported Mailing Name: Not reported Mailing Address: 43620 RIDGE PARK DR STE 300 Mailing City,St,Zip: TEMECULA, CA 925905520 Gen County: Riverside TSD EPA ID: CAD028409019 TSD County: Los Angeles Waste Category: Off-specification, aged, or surplus organics Disposal Method: Transfer Station Tons: 0 Facility County: Riverside</p>	HAZNET	S108756199 N/A

MAP FINDINGS
FOCUS MAP 14

Map ID	Site	Database(s)	EPA ID Number
410	AGUA MANSA 1830 AGUA MANSA RD RIVERSIDE, CA 92509 HAZNET: Gepaid: CAC002189545 Contact: JEFF NYE Telephone: 9499293582 Facility Addr2: Not reported Mailing Name: Not reported Mailing Address: 2442 IOWA AVE Mailing City,St,Zip: RIVERSIDE, CA 925072838 Gen County: Riverside TSD EPA ID: CAT080013352 TSD County: Los Angeles Waste Category: Off-specification, aged, or surplus organics Disposal Method: Recycler Tons: 0.84 Facility County: Riverside	HAZNET	S108741862 N/A
410	COMMERCIAL POOL & SPA SERVICE 1830 AGUA MANSA RD RIVERSIDE, CA 92509 HAZNET: Gepaid: CAC002603355 Contact: BOB MCDANIEL Telephone: 9516865118 Facility Addr2: Not reported Mailing Name: Not reported Mailing Address: 1430 3RD ST STE 5 Mailing City,St,Zip: RIVERSIDE, CA 92507 Gen County: Riverside TSD EPA ID: CAD028409019 TSD County: Los Angeles Waste Category: Laboratory waste chemicals Disposal Method: Transfer Station Tons: 0 Facility County: Riverside	HAZNET	S108745173 N/A
410	BURRTEC 1830 AGUA MANSA RD RIVERSIDE, CA 92509 HAZNET: Gepaid: CAC002191753 Contact: ROBERT PEREZ Telephone: 9517363316 Facility Addr2: Not reported Mailing Name: Not reported Mailing Address: 2820 CLARK AVE Mailing City,St,Zip: NORCO, CA 92860 Gen County: Riverside TSD EPA ID: CAD980884183 TSD County: Sacramento Waste Category: Off-specification, aged, or surplus organics Disposal Method: H14 Tons: 0.04	HAZNET	S108743599 N/A

MAP FINDINGS
FOCUS MAP 14

Map ID	Site	Database(s)	EPA ID Number
	BURRTEC (Continued) Facility County: Riverside		S108743599
410	HERK ALCARAZ CONSULTING 1830 AGUA MANSA RD RIVERSIDE, CA 92509 HAZNET: Gepaid: CAC002603878 Contact: ROBERT STARKY Telephone: 6196541056 Facility Addr2: Not reported Mailing Name: Not reported Mailing Address: 1830 AGUA MANSA RD Mailing City,St,Zip: RIVERSIDE, CA 925092404 Gen County: Riverside TSD EPA ID: CAD982444481 TSD County: San Bernardino Waste Category: Off-specification, aged, or surplus inorganics Disposal Method: Recycler Tons: 0 Facility County: Riverside	HAZNET	S108748351 N/A
410	LEVITZ FURNITURE 1830 AGUA MANZA RD RIVERSIDE, CA 92509 HAZNET: Gepaid: CAC002584214 Contact: PATY GWENN Telephone: 5617535485 Facility Addr2: Not reported Mailing Name: Not reported Mailing Address: 3142 C RD Mailing City,St,Zip: LOXAHATCHEE, FL 33470 Gen County: Riverside TSD EPA ID: CAD028409019 TSD County: Los Angeles Waste Category: Off-specification, aged, or surplus organics Disposal Method: Transfer Station Tons: 0.05 Facility County: Not reported	HAZNET	S108212231 N/A
410	SIERRA CHILDREN'S CENTER 1830 AGUA MANSA RD RIVERSIDE, CA 92509 HAZNET: Gepaid: CAC002610149 Contact: AMITH WIJEMANNE Telephone: 5626314788 Facility Addr2: Not reported Mailing Name: Not reported Mailing Address: 11077 WHITFORD AVE Mailing City,St,Zip: RIVERSIDE, CA 92505 Gen County: Riverside	HAZNET	S108755147 N/A

MAP FINDINGS
FOCUS MAP 14

Map ID	Site	Database(s)	EPA ID Number
	SIERRA CHILDREN'S CENTER (Continued)		S108755147
	TSD EPA ID: CAD008252405		
	TSD County: Los Angeles		
	Waste Category: Unspecified solvent mixture Waste		
	Disposal Method: H06		
	Tons: 0.1		
	Facility County: Riverside		
410	UNIVERSAL CONSTRUCTION 1830 AGUA MANSA RD RIVERSIDE, CA 92509	HAZNET	S108757110 N/A
	HAZNET:		
	Gepaid: CAC002600124		
	Contact: DAVID FRANKENBERGER		
	Telephone: 9512321253		
	Facility Addr2: Not reported		
	Mailing Name: Not reported		
	Mailing Address: PO BOX 8395		
	Mailing City,St,Zip: REDLANDS, CA 92375		
	Gen County: Riverside		
	TSD EPA ID: CAD028409019		
	TSD County: Los Angeles		
	Waste Category: Off-specification, aged, or surplus organics		
	Disposal Method: Transfer Station		
	Tons: 0.37		
	Facility County: Riverside		
410	ANA TASI 1830 AGUA MANSA RD RUBIDOUX, CA 92509	HAZNET	S108742275 N/A
	HAZNET:		
	Gepaid: CAC002609593		
	Contact: ANA TASI		
	Telephone: 9099751122		
	Facility Addr2: Not reported		
	Mailing Name: Not reported		
	Mailing Address: PO BOX 5621		
	Mailing City,St,Zip: EL MONTE, CA 917341621		
	Gen County: Riverside		
	TSD EPA ID: CAD028409019		
	TSD County: Los Angeles		
	Waste Category: Off-specification, aged, or surplus organics		
	Disposal Method: H06		
	Tons: 0.07		
	Facility County: Riverside		

MAP FINDINGS
FOCUS MAP 14

Map ID	Site	Database(s)	EPA ID Number
410	<p>1830 AGUA MANSA RD RIVERSIDE, CA 92509</p> <p>CHMIRS: OES Incident Number: 98-2670 OES notification: 6/10/199811:57:42 AM OES Date: Not reported OES Time: Not reported Incident Date: Not reported Date Completed: Not reported Property Use: Not reported Agency Id Number: Not reported Agency Incident Number: Not reported Time Notified: Not reported Time Completed: Not reported Surrounding Area: Not reported Estimated Temperature: Not reported Property Management: Not reported Special Studies 1: Not reported Special Studies 2: Not reported Special Studies 3: Not reported Special Studies 4: Not reported Special Studies 5: Not reported Special Studies 6: Not reported More Than Two Substances Involved?: Not reported Resp Agncy Personel # Of Decontaminated: Not reported Responding Agency Personel # Of Injuries: Not reported Responding Agency Personel # Of Fatalities: Not reported Others Number Of Decontaminated: Not reported Others Number Of Injuries: Not reported Others Number Of Fatalities: Not reported Vehicle Make/year: Not reported Vehicle License Number: Not reported Vehicle State: Not reported Vehicle Id Number: Not reported CA/DOT/PUC/ICC Number: Not reported Company Name: Not reported Reporting Officer Name/ID: Not reported Report Date: Not reported Comments: Not reported Facility Telephone: Not reported Waterway Involved: No Waterway: Not reported Spill Site: Not reported Cleanup By: Reporting Party Containment: Not reported What Happened: Not reported Type: Not reported Measure: Not reported Other: Not reported Date/Time: Not reported Year: 1998 Agency: Berrtek Waste Incident Date: 6/10/199812:00:00 AM Admin Agency: Riverside City Fire Department Amount: Not reported Contained: No Site Type: Industrial Plant</p>	CHMIRS	S105655862 N/A

MAP FINDINGS
FOCUS MAP 14

Map ID Site Database(s) EPA ID Number

(Continued)

S105655862

E Date: Not reported
 Substance: Diesel Fuel
 Quantity Released: Not reported
 BBLS: 0
 Cups: 0
 CUFT: 0
 Gallons: 30
 Grams: 0
 Pounds: 0
 Liters: 0
 Ounces: 0
 Pints: 0
 Quarts: 0
 Sheen: 0
 Tons: 0
 Unknown: 0
 Description: Not reported
 Evacuations: 0
 Number of Injuries: 0
 Number of Fatalities: 0
 Description: Fuel on street & facility from a trash truck; unknown cause. Contained at facility, street not contained nor cleaned. Trail of fuel from Agua Mansa Rd to Market St.

410

**ROBERT A NELSON TRANSFER STATION
 1830 AGUA MANSA RD
 RUBIDOUX, CA 92509**

**SWF/LF S102361734
 CHMIRS N/A
 SWRCY**

SWF/LF:

Region: STATE
 Facility ID: 33-AA-0258
 Lat/Long: 34.02106 / -117.3853
 Owner Name: County Of Riverside Waste Mgmt Dept
 Owner Telephone: 9514863200
 Owner Address: Not reported
 Owner Address2: 14310 Frederick Street
 Owner City,St,Zip: Moreno Valley, CA 92553
 Operator: Agua Mansa MRF, LLC
 Operator Phone: 9098222397
 Operator Address: Not reported
 Operator Address2: 9890 Cherry Avenue
 Operator City,St,Zip: Fontana, CA 92335
 Operator's Status: Active
 Permit Date: 11/25/1997
 Permit Status: Permitted
 Permitted Acreage: \$12.00
 Activity: Large Volume Transfer/Proc Facility
 Regulation Status: Permitted
 Landuse Name: Suburban,Open Space - Nonirrigated,Industrial
 GIS Source: Map
 Category: Transfer/Processing
 Unit Number: 01
 Inspection Frequency: Monthly
 Accepted Waste: Construction/demolition,Green Materials,Inert,Metals,Mixed municipal,Wood waste
 Closure Date: Not reported
 Closure Type: Not reported
 Disposal Acreage: Not reported

MAP FINDINGS
FOCUS MAP 14

Map ID Site Database(s) EPA ID Number

ROBERT A NELSON TRANSFER STATION (Continued)

S102361734

Swisnumber: 33-AA-0258
 Issue & Observations: Fontana, CA 92335
 Program Type: MRF
 Permitted Throughput with Units: 2700
 Actual Throughput with Units: Tons/day
 Permitted Capacity with Units: 2700
 Remaining Capacity: Not reported
 Remaining Capacity with Units: Tons/day

CHMIRS:

OES Incident Number: 00-2440
 OES notification: 6/1/200006:26:48 AM
 OES Date: Not reported
 OES Time: Not reported
 Incident Date: Not reported
Date Completed: Not reported
 Property Use: Not reported
 Agency Id Number: Not reported
 Agency Incident Number: Not reported
 Time Notified: Not reported
 Time Completed: Not reported
 Surrounding Area: Not reported
 Estimated Temperature: Not reported
 Property Management: Not reported
 Special Studies 1: Not reported
 Special Studies 2: Not reported
 Special Studies 3: Not reported
 Special Studies 4: Not reported
 Special Studies 5: Not reported
 Special Studies 6: Not reported
 More Than Two Substances Involved?: Not reported
 Resp Agncy Personel # Of Decontaminated: Not reported
 Responding Agency Personel # Of Injuries: Not reported
 Responding Agency Personel # Of Fatalities: Not reported
 Others Number Of Decontaminated: Not reported
 Others Number Of Injuries: Not reported
 Others Number Of Fatalities: Not reported
 Vehicle Make/year: Not reported
 Vehicle License Number: Not reported
 Vehicle State: Not reported
 Vehicle Id Number: Not reported
 CA/DOT/PUC/ICC Number: Not reported
 Company Name: Not reported
 Reporting Officer Name/ID: Not reported
 Report Date: Not reported
 Comments: Not reported
 Facility Telephone: Not reported
 Waterway Involved: No
 Waterway: Not reported
 Spill Site: Not reported
 Cleanup By: Contractor
 Containment: Not reported
 What Happened: Not reported
 Type: Not reported
 Measure: Not reported
 Other: Not reported
 Date/Time: Not reported

MAP FINDINGS
FOCUS MAP 14

Map ID Site Database(s) EPA ID Number

ROBERT A NELSON TRANSFER STATION (Continued)

S102361734

Year: 2000
 Agency: Riverside Co. Fire
 Incident Date: 5/31/2000 12:00:00 AM
 Admin Agency: Riverside County Environmental Health
 Amount: Not reported
 Contained: Yes
 Site Type: Industrial Plant
 E Date: Not reported
 Substance: Hazardous liquid NOS
 Quantity Released: Not reported
 BBLs: 0
 Cups: 0
 CUFT: 0
 Gallons: 550
 Grams: 0
 Pounds: 4
 Liters: 0
 Ounces: 0
 Pints: 0
 Quarts: 0
 Sheen: 0
 Tons: 0
 Unknown: 0
 Description: Not reported
 Evacuations: 20
 Number of Injuries: 0
 Number of Fatalities: 0
 Description: Personnel of Burtec (a waste disposal firm) emptied a roll off container and discovered numerous 55 gallon drums and other containers of waste oil.

SWRCY:

Certification Status: O
 Facility Phone Number: Not reported
 Date facility became certified: 11/17/97
 Date facility began operating: 01/16/98
 Date facility ceased operating: Still operating
 Whether The Facility Is Grandfathered: Not reported
 Convenience Zone Where Facility Located: 0
 Convenience Zone Where Facility Located 2: 0
 Convenience Zone Where Facility Located 3: 0
 Convenience Zone Where Facility Located 4: 0
 Convenience Zone Where Facility Located 5: 0
 Convenience Zone Where Facility Located 6: 0
 Convenience Zone Where Facility Located 7: 0
 Aluminum Beverage Containers Redeemed: AL
 Glass Beverage Containers Redeemed: GL
 Plastic Beverage Containers Redeemed: PL
 Other metal beverage containers redeemed: Not reported
 Refillable Beverage Containers Redeemed: Not reported

MAP FINDINGS
FOCUS MAP 14

Map ID	Site	Database(s)	EPA ID Number
410	JON RICHARDS CO INC 1830 AGUA MANSA RD RIVERSIDE, CA 92509 HAZNET: Gepaid: CAC002598883 Contact: JON RICHARDS Telephone: 4087036243 Facility Addr2: Not reported Mailing Name: Not reported Mailing Address: 11210 INLAND AVE Mailing City,St,Zip: MIRA LOMA, CA 91752 Gen County: Riverside TSD EPA ID: CAD028409019 TSD County: Los Angeles Waste Category: Off-specification, aged, or surplus organics Disposal Method: Not reported Tons: 0.14 Facility County: Not reported	HAZNET	S108210557 N/A
410	BLACK & DECKER 1830 AGUA MANSA RD RIVERSIDE, CA 92509 HAZNET: Gepaid: CAC002592242 Contact: BLACK & DECKER Telephone: 9097716233 Facility Addr2: Not reported Mailing Name: Not reported Mailing Address: 1590 N CAMERON RD Mailing City,St,Zip: RIALTO, CA 92736 Gen County: Riverside TSD EPA ID: CAD028409019 TSD County: Los Angeles Waste Category: Off-specification, aged, or surplus inorganics Disposal Method: Transfer Station Tons: 0.01 Facility County: Not reported	HAZNET	S108199310 N/A
410	SMITH FLOOR & INSTALLATION 1830 AGUA MANSA RD RIVERSIDE, CA 92509 HAZNET: Gepaid: CAC002591778 Contact: CARLOS MARTINEZ Telephone: 9517886181 Facility Addr2: Not reported Mailing Name: Not reported Mailing Address: 1405 SPRUCE ST Mailing City,St,Zip: RIVERSIDE, CA 92507 Gen County: Riverside TSD EPA ID: CAD028409019 TSD County: Los Angeles Waste Category: Off-specification, aged, or surplus organics Disposal Method: Transfer Station Tons: 0.01	HAZNET	S108220658 N/A

MAP FINDINGS
FOCUS MAP 14

Map ID	Site	Database(s)	EPA ID Number
	SMITH FLOOR & INSTALLATION (Continued)		S108220658
	Facility County: Not reported		
410	JEFFREY HITCHCOCK 1830 AGUA MANSA RD RIVERSIDE, CA 92509	HAZNET	S108210126 N/A
	HAZNET: Gepaid: CAC002598871 Contact: JEFFREY HITCHCOCK Telephone: 9516401834 Facility Addr2: Not reported Mailing Name: Not reported Mailing Address: 8775 TOURMALINE CT Mailing City,St,Zip: RIVERSIDE, CA 92509 Gen County: Riverside TSD EPA ID: CAD028409019 TSD County: Los Angeles Waste Category: Unspecified alkaline solution Disposal Method: Transfer Station Tons: 0.03 Facility County: Not reported		
410	JOHN LEE 1830 AGUA MANSA RD RIVERSIDE, CA 92509	HAZNET	S108210454 N/A
	HAZNET: Gepaid: CAC002585599 Contact: JOHN LEE Telephone: 8476234929 Facility Addr2: Not reported Mailing Name: Not reported Mailing Address: 3701 GRAND AVE Mailing City,St,Zip: GURNEE, IL 66031 Gen County: Riverside TSD EPA ID: CAD008252405 TSD County: Los Angeles Waste Category: Paint sludge Disposal Method: Recycler Tons: 0.12 Facility County: Not reported		
410	AGUA MANSA MRF LLC 1830 AGUA MANZA RD RIVERSIDE, CA 92509	HAZNET	S103948949 N/A
	HAZNET: Gepaid: CAL000162179 Contact: DEBBIE HANSEN Telephone: 9094294200 Facility Addr2: Not reported Mailing Name: Not reported Mailing Address: 9890 CHERRY AVE Mailing City,St,Zip: FONTANA, CA 923350000 Gen County: Riverside		

MAP FINDINGS
FOCUS MAP 14

Map ID Site Database(s) EPA ID Number

AGUA MANSA MRF LLC (Continued)

S103948949

TSD EPA ID: CAD008252405
TSD County: Los Angeles
Waste Category: Unspecified solvent mixture Waste
Disposal Method: Recycler
Tons: 0.22
Facility County: Not reported

Gepaid: CAL000162179
Contact: DEBBIE HANSEN
Telephone: 9094294200
Facility Addr2: Not reported
Mailing Name: Not reported
Mailing Address: 9890 CHERRY AVE
Mailing City,St,Zip: FONTANA, CA 923350000
Gen County: Riverside
TSD EPA ID: CAD008252405
TSD County: Los Angeles
Waste Category: Unspecified solvent mixture Waste
Disposal Method: Recycler
Tons: 0.22
Facility County: Not reported

Gepaid: CAL000162179
Contact: DEBBIE HANSEN
Telephone: 9094294200
Facility Addr2: Not reported
Mailing Name: Not reported
Mailing Address: 9890 CHERRY AVE
Mailing City,St,Zip: FONTANA, CA 923350000
Gen County: Riverside
TSD EPA ID: Not reported
TSD County: Not reported
Waste Category: Latex waste
Disposal Method: Recycler
Tons: 0.45
Facility County: Riverside

Gepaid: CAL000162179
Contact: CALVIN MOORE
Telephone: 9097860544
Facility Addr2: Not reported
Mailing Name: Not reported
Mailing Address: 9890 CHERRY AVE
Mailing City,St,Zip: FONTANA, CA 923350000
Gen County: Riverside
TSD EPA ID: Not reported
TSD County: Los Angeles
Waste Category: Off-specification, aged, or surplus inorganics
Disposal Method: Treatment, Incineration
Tons: 0
Facility County: Not reported

Gepaid: CAL000162179
Contact: CALVIN MOORE
Telephone: 9097860544
Facility Addr2: Not reported
Mailing Name: Not reported

MAP FINDINGS
FOCUS MAP 14

Map ID	Site	Database(s)	EPA ID Number
	<p>AGUA MANSA MRF LLC (Continued)</p> <p>Mailing Address: 9890 CHERRY AVE Mailing City,St,Zip: FONTANA, CA 923350000 Gen County: Riverside TSD EPA ID: Not reported TSD County: Los Angeles Waste Category: Household waste Disposal Method: Disposal, Land Fill Tons: 0.4 Facility County: Not reported</p> <p>Click this hyperlink while viewing on your computer to access 78 additional CA_HAZNET: record(s) in the EDR Site Report.</p>		S103948949
410	<p>CWI 1830 AGUA MANSA RD RIVERSIDE, CA 92509</p> <p>HAZNET: Gepaid: CAP000009123 Contact: RELICIANO URICETIA Telephone: 9096256645 Facility Addr2: Not reported Mailing Name: Not reported Mailing Address: 1830 AGUA MANSA RD Mailing City,St,Zip: RIVERSIDE, CA 92509 Gen County: Riverside TSD EPA ID: CAD028409019 TSD County: Los Angeles Waste Category: Unspecified organic liquid mixture Disposal Method: Transfer Station Tons: 0.89 Facility County: Not reported</p>	HAZNET	S108204236 N/A
410	<p>VAN BUREN DRIVE IN THEATER 1830 AGUA MANSA RD RIVERSIDE, CA 92509</p> <p>HAZNET: Gepaid: CAC002587551 Contact: FRED WILLIAMS Telephone: 9516882616 Facility Addr2: Not reported Mailing Name: Not reported Mailing Address: 3035 VAN BUREN BLVD Mailing City,St,Zip: RIVERSIDE, CA 92503 Gen County: Riverside TSD EPA ID: CAT080033681 TSD County: Los Angeles Waste Category: Off-specification, aged, or surplus organics Disposal Method: Disposal, Land Fill Tons: 0.33 Facility County: Not reported</p>	HAZNET	S108224214 N/A

MAP FINDINGS
FOCUS MAP 14

Map ID	Site	Database(s)	EPA ID Number
410	PICO RIVERA PALLET INC 1830 AGUA MANSA RD RIVERSIDE, CA 92509 HAZNET: Gepaid: CAC002597027 Contact: DAVID AVINA/PRES Telephone: 9097775078 Facility Addr2: Not reported Mailing Name: Not reported Mailing Address: 240 E CONGRESS ST Mailing City,St,Zip: COLTON, CA 92324 Gen County: Riverside TSD EPA ID: CAD008252405 TSD County: Los Angeles Waste Category: Oxygenated solvents (acetone, butanol, ethyl acetate, etc.) Disposal Method: Recycler Tons: 0.01 Facility County: Not reported	HAZNET	S108216926 N/A
410	BURRTEC WASTE INDUSTRIES,AGUA MANSA 1850 AGUA MANSA RD RIVERSIDE, CA 92509 UST: Region: RIVERSIDE Total Tanks: 1	UST	U003739257 N/A
410	TRICO DISPOSAL 1850 AGUA MANSA RD. RIVERSIDE, CA 92509 HAZNET: Gepaid: CAL000194591 Contact: BILL EDEN Telephone: 9097860639 Facility Addr2: Not reported Mailing Name: Not reported Mailing Address: 9890 CHERRY AVE Mailing City,St,Zip: FONTANA, CA 923350000 Gen County: Riverside TSD EPA ID: Not reported TSD County: San Bernardino Waste Category: Waste oil and mixed oil Disposal Method: Transfer Station Tons: 7.5 Facility County: Not reported Gepaid: CAL000194591 Contact: BUERTEC WASTE INDUSTRIES Telephone: 9094294200 Facility Addr2: Not reported Mailing Name: Not reported Mailing Address: 9890 CHERRY AVE Mailing City,St,Zip: FONTANA, CA 923350000	HAZNET CHMIRS CA WDS	S104581977 N/A

MAP FINDINGS
FOCUS MAP 14

Map ID	Site	Database(s)	EPA ID Number
--------	------	-------------	---------------

TRICO DISPOSAL (Continued)

S104581977

Gen County: Riverside
TSD EPA ID: CAT080025711
TSD County: San Bernardino
Waste Category: Waste oil and mixed oil
Disposal Method: Transfer Station
Tons: 6.0465
Facility County: Riverside

Gepaid: CAL000194591
Contact: BUERTEC WASTE INDUSTRIES
Telephone: 9094294200
Facility Addr2: Not reported
Mailing Name: Not reported
Mailing Address: 9890 CHERRY AVE
Mailing City,St,Zip: FONTANA, CA 923350000
Gen County: Riverside
TSD EPA ID: CAT080033681
TSD County: Los Angeles
Waste Category: Other organic solids
Disposal Method: Recycler
Tons: 0.125
Facility County: Riverside

Gepaid: CAL000194591
Contact: BILL EDEN
Telephone: 9097860639
Facility Addr2: Not reported
Mailing Name: Not reported
Mailing Address: 9890 CHERRY AVE
Mailing City,St,Zip: FONTANA, CA 923350000
Gen County: Riverside
TSD EPA ID: Not reported
TSD County: Los Angeles
Waste Category: Unspecified organic liquid mixture
Disposal Method: Treatment, Tank
Tons: 0.83
Facility County: Not reported

Gepaid: CAL000194591
Contact: BUERTEC WASTE INDUSTRIES
Telephone: 9094294200
Facility Addr2: Not reported
Mailing Name: Not reported
Mailing Address: 9890 CHERRY AVE
Mailing City,St,Zip: FONTANA, CA 923350000
Gen County: Riverside
TSD EPA ID: CAT080022148
TSD County: San Bernardino
Waste Category: Other organic solids
Disposal Method: Not reported
Tons: .5000
Facility County: Riverside

[Click this hyperlink](#) while viewing on your computer to access 3 additional CA_HAZNET: record(s) in the EDR Site Report.

MAP FINDINGS
FOCUS MAP 14

Map ID Site Database(s) EPA ID Number

TRICO DISPOSAL (Continued)

S104581977

CHMIRS:
 OES Incident Number: 00-5744
 OES notification: 12/6/200003:22:17 AM
 OES Date: Not reported
 OES Time: Not reported
 Incident Date: Not reported
Date Completed: Not reported
 Property Use: Not reported
 Agency Id Number: Not reported
 Agency Incident Number: Not reported
 Time Notified: Not reported
 Time Completed: Not reported
 Surrounding Area: Not reported
 Estimated Temperature: Not reported
 Property Management: Not reported
 Special Studies 1: Not reported
 Special Studies 2: Not reported
 Special Studies 3: Not reported
 Special Studies 4: Not reported
 Special Studies 5: Not reported
 Special Studies 6: Not reported
 More Than Two Substances Involved?: Not reported
 Resp Agncy Personel # Of Decontaminated: Not reported
 Responding Agency Personel # Of Injuries: Not reported
 Responding Agency Personel # Of Fatalities: Not reported
 Others Number Of Decontaminated: Not reported
 Others Number Of Injuries: Not reported
 Others Number Of Fatalities: Not reported
 Vehicle Make/year: Not reported
 Vehicle License Number: Not reported
 Vehicle State: Not reported
 Vehicle Id Number: Not reported
 CA/DOT/PUC/ICC Number: Not reported
 Company Name: Not reported
 Reporting Officer Name/ID: Not reported
 Report Date: Not reported
 Comments: Not reported
 Facility Telephone: Not reported
 Waterway Involved: Yes
 Waterway: Storm Drain
 Spill Site: Not reported
 Cleanup By: Contractor
 Containment: Not reported
 What Happened: Not reported
 Type: Not reported
 Measure: Not reported
 Other: Not reported
 Date/Time: Not reported
 Year: 2000
 Agency: Riverside Env. Health
 Incident Date: 12/6/200012:00:00 AM
 Admin Agency: Riverside City Fire Department
 Amount: Not reported
 Contained: Yes
 Site Type: Other
 E Date: Not reported
 Substance: Diesel Fuel

MAP FINDINGS
FOCUS MAP 14

Map ID	Site	Database(s)	EPA ID Number
--------	------	-------------	---------------

TRICO DISPOSAL (Continued)

S104581977

Quantity Released:	Not reported
BBLs:	0
Cups:	0
CUFT:	0
Gallons:	10-15
Grams:	0
Pounds:	0
Liters:	0
Ounces:	0
Pints:	0
Quarts:	0
Sheen:	0
Tons:	0
Unknown:	0
Description:	Not reported
Evacuations:	0
Number of Injuries:	0
Number of Fatalities:	0
Description:	6 trash trucks at a waste hauling facility, a fuel tank on one of the trash trucks caught on fire, releasing some fuel onto the ground and a storm drain

CA WDS:

Facility ID:	Santa Ana River 33I013842
Facility Type:	Industrial - Facility that treats and/or disposes of liquid or semisolid wastes from any servicing, producing, manufacturing or processing operation of whatever nature, including mining, gravel washing, geothermal operations, air conditioning, ship building and repairing, oil production, storage and disposal operations, water pumping.
Facility Status:	Active - Any facility with a continuous or seasonal discharge that is under Waste Discharge Requirements.
NPDES Number:	CAS000001 The 1st 2 characters designate the state. The remaining 7 are assigned by the Regional Board
Subregion:	8
Facility Telephone:	Not reported
Facility Contact:	Not reported
Agency Name:	AGUA MANSA RIVER FARMS LLP
Agency Address:	1951 W. KEY STREET
Agency City,St,Zip:	COLTON 92324
Agency Contact:	JIM SULLIVAN
Agency Telephone:	9096847336
Agency Type:	Private
SIC Code:	0
SIC Code 2:	Not reported
Primary Waste:	Not reported
Primary Waste Type:	Not reported
Secondary Waste:	Not reported
Secondary Waste Type:	Not reported
Design Flow:	0
Baseline Flow:	0
Reclamation:	Not reported
POTW:	Not reported
Treat To Water:	Minor Threat to Water Quality. A violation of a regional board order should cause a relatively minor impairment of beneficial uses compared to a major or minor threat. Not: All nurds without a TTWQ will be considered a minor threat to water quality unless coded at a higher Level. A Zero (0) may be used to code those NURDS that are found to

MAP FINDINGS
FOCUS MAP 14

Map ID	Site	Database(s)	EPA ID Number
	<p>TRICO DISPOSAL (Continued)</p> <p>Complexity: represent no threat to water quality. Category C - Facilities having no waste treatment systems, such as cooling water dischargers or those who must comply through best management practices, facilities with passive waste treatment and disposal systems, such as septic systems with subsurface disposal, or dischargers having waste storage systems with land disposal such as dairy waste ponds.</p>		S104581977
410	<p>BURRTEC WASTE INDUSTRIES, INC./ AGUA MANSA MRF & T 1850 AGUA MANSA RD RIVERSIDE, CA 92509</p> <p>UST: Local Agency: 33000 Facility ID: 123</p>	UST	U003948804 N/A
410	<p>TEAM TRUCK DISMANTLING INC 1850 AGUA MANSA RD RIVERSIDE, CA 92509</p> <p>HAZNET: Gepaid: CAC002603702 Contact: STACEY RAMEY Telephone: 9516856744 Facility Addr2: Not reported Mailing Name: Not reported Mailing Address: 3760 PYRITE ST Mailing City, St, Zip: RIVERSIDE, CA 92509 Gen County: Riverside TSD EPA ID: CAD008252405 TSD County: Los Angeles Waste Category: Off-specification, aged, or surplus organics Disposal Method: Recycler Tons: 0.02 Facility County: Riverside</p>	HAZNET	S108756225 N/A
410	<p>BURRTEC WASTE INDUSTRIES INC 1850 ASUA MANSA RD RIVERSIDE, CA 92509</p> <p>RCRA-SQG: Date form received by agency: 04/20/2000 Facility name: BURRTEC WASTE INDUSTRIES INC Facility address: 1850 ASUA MANSA RD RIVERSIDE, CA 92509 EPA ID: CAR000071431 Contact: BILL EDEN Contact address: 1850 ASUA MANSA RD RIVERSIDE, CA 92509 Contact country: US Contact telephone: (909) 786-0639 Contact email: Not reported</p>	RCRA-SQG FINDS HAZNET	1001967639 CAR000071431

MAP FINDINGS
FOCUS MAP 14

Map ID Site Database(s) EPA ID Number

BURRTEC WASTE INDUSTRIES INC (Continued)

1001967639

EPA Region: 09
Classification: Small Small Quantity Generator
Description: Handler: generates more than 100 and less than 1000 kg of hazardous waste during any calendar month and accumulates less than 6000 kg of hazardous waste at any time; or generates 100 kg or less of hazardous waste during any calendar month, and accumulates more than 1000 kg of hazardous waste at any time

Owner/Operator Summary:

Owner/operator name: EDCO DISPOSAL
Owner/operator address: 1850 ASUA MANSA RD
RIVERSIDE, CA 92509
Owner/operator country: Not reported
Owner/operator telephone: (909) 786-0639
Legal status: Private
Owner/Operator Type: Owner
Owner/Op start date: Not reported
Owner/Op end date: Not reported

Handler Activities Summary:

U.S. importer of hazardous waste: Unknown
Mixed waste (haz. and radioactive): Unknown
Recycler of hazardous waste: No
Transporter of hazardous waste: No
Treater, storer or disposer of HW: No
Underground injection activity: No
On-site burner exemption: Unknown
Furnace exemption: Unknown
Used oil fuel burner: No
Used oil processor: No
User oil refiner: No
Used oil fuel marketer to burner: No
Used oil Specification marketer: No
Used oil transfer facility: No
Used oil transporter: No
Off-site waste receiver: Commercial status unknown

Hazardous Waste Summary:

Waste code: D000
Waste name: Not Defined

Waste code: D039
Waste name: TETRACHLOROETHYLENE

Violation Status: No violations found

FINDS:

Other Pertinent Environmental Activity Identified at Site

California - Hazardous Waste Tracking System - Datamart

RCRAInfo is a national information system that supports the Resource Conservation and Recovery Act (RCRA) program through the tracking of events and activities related to facilities that generate, transport, and treat, store, or dispose of hazardous waste. RCRAInfo allows RCRA program staff to track the notification, permit, compliance, and

MAP FINDINGS
FOCUS MAP 14

Map ID Site Database(s) EPA ID Number

BURRTEC WASTE INDUSTRIES INC (Continued)

1001967639

corrective action activities required under RCRA.

HAZNET:

Gepaid: CAR000071431
Contact: JAMES MCLAIN
Telephone: 9097869690
Facility Addr2: Not reported
Mailing Name: Not reported
Mailing Address: 9890 CHERRY AVE
Mailing City,St,Zip: FONTANA, CA 923350000
Gen County: Riverside
TSD EPA ID: CAD981696420
TSD County: Los Angeles
Waste Category: Oil/water separation sludge
Disposal Method: Recycler
Tons: 7.5
Facility County: Not reported

Gepaid: CAR000071431
Contact: JAMES MCLAIN
Telephone: 9097869690
Facility Addr2: Not reported
Mailing Name: Not reported
Mailing Address: 9890 CHERRY AVE
Mailing City,St,Zip: FONTANA, CA 923350000
Gen County: Riverside
TSD EPA ID: CAD097030993
TSD County: Los Angeles
Waste Category: Other organic solids
Disposal Method: Not reported
Tons: 0.6
Facility County: Riverside

Gepaid: CAR000071431
Contact: Bill Eden
Telephone: 9097860639
Facility Addr2: Not reported
Mailing Name: Not reported
Mailing Address: 1850 Asua Mansa Rd
Mailing City,St,Zip: RIVERSIDE, CA 92509
Gen County: Riverside
TSD EPA ID: Not reported
TSD County: San Bernardino
Waste Category: Aqueous solution with less than 10% total organic residues
Disposal Method: Transfer Station
Tons: 1.22
Facility County: Not reported

Gepaid: CAR000071431
Contact: Bill Eden
Telephone: 9097860639
Facility Addr2: Not reported
Mailing Name: Not reported
Mailing Address: 1850 Asua Mansa Rd
Mailing City,St,Zip: RIVERSIDE, CA 92509
Gen County: Riverside

MAP FINDINGS
FOCUS MAP 14

Map ID	Site	Database(s)	EPA ID Number
--------	------	-------------	---------------

BURRTEC WASTE INDUSTRIES INC (Continued)

1001967639

TSD EPA ID: Not reported
TSD County: Los Angeles
Waste Category: Other organic solids
Disposal Method: Not reported
Tons: 0.09
Facility County: Not reported

Gepaid: CAR000071431
Contact: Bill Eden
Telephone: 9097860639
Facility Addr2: Not reported
Mailing Name: Not reported
Mailing Address: 1850 Asua Mansa Rd
Mailing City,St,Zip: RIVERSIDE, CA 92509
Gen County: Riverside
TSD EPA ID: Not reported
TSD County: Los Angeles
Waste Category: Other organic solids
Disposal Method: Disposal, Land Fill
Tons: 0.24
Facility County: Not reported

[Click this hyperlink](#) while viewing on your computer to access
4 additional CA_HAZNET: record(s) in the EDR Site Report.

412

**YEAGER SKANSKA
1995 AGUA MANSA RD
RIVERSIDE, CA 92509**

**HAZNET S108758217
N/A**

HAZNET:
Gepaid: CAL000163718
Contact: ARMANDO BAUTISTA
Telephone: 9516845360
Facility Addr2: Not reported
Mailing Name: Not reported
Mailing Address: 1995 AGUA MANSA RD
Mailing City,St,Zip: RIVERSIDE, CA 925090000
Gen County: Riverside
TSD EPA ID: CAD097030993
TSD County: Los Angeles
Waste Category: Unspecified oil-containing waste
Disposal Method: H14
Tons: 1.37
Facility County: Riverside

413

**FLEETWOOD TRAVEL TRAILERS OF CA INCORPORATED NUMBER 15 2
6001 20TH ST.
RIVERSIDE, CA 92517**

**RCRA-SQG 1000224104
FINDS CAD981689805
HIST UST**

RCRA-SQG:
Date form received by agency: 09/01/1996
Facility name: FLEETWOOD HOMES OF CA #9
Facility address: 6001 20TH ST
RUBIDOUX, CA 92509
EPA ID: CAD981689805
Mailing address: PO BOX 3529

MAP FINDINGS
FOCUS MAP 14

Map ID Site Database(s) EPA ID Number

FLEETWOOD TRAVEL TRAILERS OF CA INCORPORATED NUMBER 15 2 (Continued)

1000224104

RUBIDOUX, CA 92519
 Contact: Not reported
 Contact address: Not reported
 Contact country: Not reported
 Contact telephone: Not reported
 Contact email: Not reported
 EPA Region: 09
 Classification: Small Small Quantity Generator
 Description: Handler: generates more than 100 and less than 1000 kg of hazardous waste during any calendar month and accumulates less than 6000 kg of hazardous waste at any time; or generates 100 kg or less of hazardous waste during any calendar month, and accumulates more than 1000 kg of hazardous waste at any time

Owner/Operator Summary:

Owner/operator name: NOT REQUIRED
 Owner/operator address: NOT REQUIRED
 Owner/operator country: NOT REQUIRED, ME 99999
 Owner/operator telephone: (415) 555-1212
 Legal status: Private
 Owner/Operator Type: Operator
 Owner/Op start date: Not reported
 Owner/Op end date: Not reported

Owner/operator name: FLEETWOOD ENTERPRISES
 Owner/operator address: NOT REQUIRED
 Owner/operator country: NOT REQUIRED, ME 99999
 Owner/operator telephone: (415) 555-1212
 Legal status: Private
 Owner/Operator Type: Owner
 Owner/Op start date: Not reported
 Owner/Op end date: Not reported

Handler Activities Summary:

U.S. importer of hazardous waste: Unknown
 Mixed waste (haz. and radioactive): Unknown
 Recycler of hazardous waste: No
 Transporter of hazardous waste: No
 Treater, storer or disposer of HW: No
 Underground injection activity: No
 On-site burner exemption: Unknown
 Furnace exemption: Unknown
 Used oil fuel burner: No
 Used oil processor: No
 User oil refiner: No
 Used oil fuel marketer to burner: No
 Used oil Specification marketer: No
 Used oil transfer facility: No
 Used oil transporter: No
 Off-site waste receiver: Commercial status unknown

Historical Generators:

Date form received by agency: 11/24/1986

MAP FINDINGS
FOCUS MAP 14

Map ID	Site	Database(s)	EPA ID Number
--------	------	-------------	---------------

FLEETWOOD TRAVEL TRAILERS OF CA INCORPORATED NUMBER 15 2 (Continued)

1000224104

Facility name: FLEETWOOD HOMES OF CA #9
Classification: Large Quantity Generator

Violation Status: No violations found

FINDS:

Other Pertinent Environmental Activity Identified at Site

TRIS (Toxics Release Inventory System) contains information from facilities on the amounts of over 300 listed toxic chemicals that these facilities release directly to air, water, land, or that are transported off-site.

RCRAInfo is a national information system that supports the Resource Conservation and Recovery Act (RCRA) program through the tracking of events and activities related to facilities that generate, transport, and treat, store, or dispose of hazardous waste. RCRAInfo allows RCRA program staff to track the notification, permit, compliance, and corrective action activities required under RCRA.

HIST UST:

Region: STATE
Facility ID: 00000001341
Facility Type: Other
Other Type: MANUFACTURING
Total Tanks: 0001
Contact Name: STEVE HARRISON
Telephone: 7146834823
Owner Name: FLEETWOOD ENTERPRISES, INC.
Owner Address: 3125 MYERS STREET
Owner City,St,Zip: RIVERSIDE, CA 92523

Tank Num: 001
Container Num: #001
Year Installed: 1973
Tank Capacity: 00001000
Tank Used for: PRODUCT
Type of Fuel: DIESEL
Tank Construction: Not reported
Leak Detection: Stock Inventor

413

**FLEETWOOD TRAVEL TRAILERS OF CA INC
6001 20TH ST #09
RUBIDOUX, CA 92519**

**HAZNET S103666324
EMI N/A**

HAZNET:

Gepaid: CAD981689805
Contact: FLEETWOOD ENTERPRISES INC
Telephone: 9093513500
Facility Addr2: Not reported
Mailing Name: Not reported
Mailing Address: PO BOX 7638
Mailing City,St,Zip: RIVERSIDE, CA 925137638
Gen County: Riverside
TSD EPA ID: CAT080033681
TSD County: Los Angeles
Waste Category: Unspecified aqueous solution

MAP FINDINGS
 FOCUS MAP 14

Map ID Site Database(s) EPA ID Number

FLEETWOOD TRAVEL TRAILERS OF CA INC (Continued)

S103666324

Disposal Method: Recycler
 Tons: 1.6054
 Facility County: Riverside

Gepaid: CAD981689805
 Contact: FLEETWOOD ENTERPRISES INC
 Telephone: 9093513500
 Facility Addr2: Not reported
 Mailing Name: Not reported
 Mailing Address: PO BOX 7638
 Mailing City,St,Zip: RIVERSIDE, CA 925137638
 Gen County: Riverside
 TSD EPA ID: CAT080033681
 TSD County: Los Angeles
 Waste Category: Liquids with lead > 500 mg/l
 Disposal Method: Recycler
 Tons: .0208
 Facility County: Riverside

Gepaid: CAD981689805
 Contact: FLEETWOOD ENTERPRISES INC
 Telephone: 9093513500
 Facility Addr2: Not reported
 Mailing Name: Not reported
 Mailing Address: PO BOX 7638
 Mailing City,St,Zip: RIVERSIDE, CA 925137638
 Gen County: Riverside
 TSD EPA ID: CAD008302903
 TSD County: Los Angeles
 Waste Category: Unspecified solvent mixture Waste
 Disposal Method: Recycler
 Tons: .2293
 Facility County: Riverside

Gepaid: CAD981689805
 Contact: FLEETWOOD ENTERPRISES INC
 Telephone: 9093513500
 Facility Addr2: Not reported
 Mailing Name: Not reported
 Mailing Address: PO BOX 7638
 Mailing City,St,Zip: RIVERSIDE, CA 925137638
 Gen County: Riverside
 TSD EPA ID: CAD008302903
 TSD County: Los Angeles
 Waste Category: Unspecified organic liquid mixture
 Disposal Method: Recycler
 Tons: .2293
 Facility County: Riverside

Gepaid: CAD981689805
 Contact: FLEETWOOD ENTERPRISES INC
 Telephone: 9093513500
 Facility Addr2: Not reported
 Mailing Name: Not reported
 Mailing Address: PO BOX 7638
 Mailing City,St,Zip: RIVERSIDE, CA 925137638
 Gen County: Riverside

MAP FINDINGS
FOCUS MAP 14

Map ID	Site	Database(s)	EPA ID Number
--------	------	-------------	---------------

FLEETWOOD TRAVEL TRAILERS OF CA INC (Continued)

S103666324

TSD EPA ID: CAD099452708
 TSD County: Los Angeles
 Waste Category: Waste oil and mixed oil
 Disposal Method: Recycler
 Tons: .4587
 Facility County: Riverside

[Click this hyperlink](#) while viewing on your computer to access 8 additional CA_HAZNET: record(s) in the EDR Site Report.

EMI:

Year: 1990
 Carbon Monoxide Emissions Tons/Yr: 33
 Air Basin: SC
 Facility ID: 45320
 Air District Name: SC
 SIC Code: 3799
 Air District Name: SOUTH COAST AQMD
 Community Health Air Pollution Info System: Not reported
 Consolidated Emission Reporting Rule: Not reported
 Total Organic Hydrocarbon Gases Tons/Yr: 16
 Reactive Organic Gases Tons/Yr: 16
 Carbon Monoxide Emissions Tons/Yr: 0
 NOX - Oxides of Nitrogen Tons/Yr: 1
 SOX - Oxides of Sulphur Tons/Yr: 0
 Particulate Matter Tons/Yr: 0
 Part. Matter 10 Micrometers & Smllr Tons/Yr: 0

414

**E. L. YEARGER CONSTRUCTION
PLANTS A & B
RIVERSIDE (County), CA**

**MINES M300003143
N/A**

Ferrous and Nonferrous Metal Mines Database:
 Mine ID: 3985
 Commodity: Sand and Gravel
 Latitude: 34.02000
 Longitude: -117.38640
 Site Type: The facility is both a mine and a plant

415

**IMPERIAL PIPE SERVICES, LLC.
12375 BROWN AVE
COLTON, CA 92324**

**San Bern. Co. Permit S105298674
N/A**

San Bern. Co. Permit:
 Region: SAN BERNARDINO
 Facility ID: FA0003929
 Owner: SHAPCO, INC.
 Permit Number: PT0010082
 Permit Category: HAZMAT HANDLER 0-10 EMPLOYEES
 Facility Status: ACTIVE
 Expiration Date: 4/30/2008 12:00:00AM

MAP FINDINGS
FOCUS MAP 14

Map ID	Site	Database(s)	EPA ID Number
415	A S R CONSTRUCTORS INC 5230 WILSON ST RIVERSIDE, CA 92509 HAZNET: Gepaid: CAL000271998 Contact: ALAN REGPTTI Telephone: 9097796580 Facility Addr2: Not reported Mailing Name: Not reported Mailing Address: 5230 WILSON ST Mailing City,St,Zip: RIVERSIDE, CA 92509 Gen County: Riverside TSD EPA ID: CAD982444481 TSD County: San Bernardino Waste Category: Other organic solids Disposal Method: Transfer Station Tons: 0.5 Facility County: Not reported	HAZNET	S108196511 N/A
415	ASR CONSTRUCTORS, INC. 5230 WILSON ST RIVERSIDE, CA 92509 UST: Local Agency: 33000 Facility ID: 667	UST	U003713762 N/A
415	SMA EQUIPMENT CO INC 5230 WILSON ST RIVERSIDE, CA 92509 HAZNET: Gepaid: CAC002561251 Contact: ALAN REGOTTI Telephone: 9097796580 Facility Addr2: Not reported Mailing Name: Not reported Mailing Address: 5230 WILSON ST Mailing City,St,Zip: RIVERSIDE, CA 92509 Gen County: Riverside TSD EPA ID: CAT080013352 TSD County: Riverside Waste Category: Unspecified oil-containing waste Disposal Method: Recycler Tons: 8.34 Facility County: Riverside CA FID UST: Facility ID: 33004107 Regulated By: UTNKA Regulated ID: Not reported Cortese Code: Not reported SIC Code: Not reported Facility Phone: 7147841444	HAZNET CA FID UST SWEEPS UST	U002095686 N/A

MAP FINDINGS
FOCUS MAP 14

Map ID Site Database(s) EPA ID Number

SMA EQUIPMENT CO INC (Continued)

U002095686

Mail To: Not reported
Mailing Address: 5230 WILSON ST
Mailing Address 2: Not reported
Mailing City,St,Zip: RIVERSIDE 92509
Contact: Not reported
Contact Phone: Not reported
DUNs Number: Not reported
NPDES Number: Not reported
EPA ID: Not reported
Comments: Not reported
Status: Active

SWEEPS UST:

Status: A
Comp Number: 29810
Number: 1
Board Of Equalization: 44-018131
Ref Date: 11-19-92
Act Date: 11-19-92
Created Date: 04-26-89
Tank Status: A
Owner Tank Id: 001611
Swrcb Tank Id: 33-000-029810-000001
Actv Date: 11-19-92
Capacity: 4000
Tank Use: M.V. FUEL
Stg: P
Content: DIESEL
Number Of Tanks: 2

Status: A
Comp Number: 29810
Number: 1
Board Of Equalization: 44-018131
Ref Date: 11-19-92
Act Date: 11-19-92
Created Date: 04-26-89
Tank Status: A
Owner Tank Id: 001611
Swrcb Tank Id: 33-000-029810-000002
Actv Date: 11-19-92
Capacity: 500
Tank Use: OIL
Stg: W
Content: WASTE OIL
Number Of Tanks: Not reported

415

**SMA EQUIPMENT CO INC
5230 WILSON STREET
RIVERSIDE, CA 92509**

**HAZNET S104228116
N/A**

HAZNET:

Gepaid: CAL000021773
Contact: DARRELL LISSO
Telephone: 9097841444
Facility Addr2: Not reported
Mailing Name: Not reported

MAP FINDINGS
FOCUS MAP 14

Map ID	Site	Database(s)	EPA ID Number
--------	------	-------------	---------------

SMA EQUIPMENT CO INC (Continued)

S104228116

Mailing Address: 5230 WILSON STREET
Mailing City,St,Zip: RIVERSIDE, CA 925092417
Gen County: Riverside
TSD EPA ID: Not reported
TSD County: Los Angeles
Waste Category: Unspecified aqueous solution
Disposal Method: Recycler
Tons: 0.22
Facility County: Not reported

Gepaid: CAL000021773
Contact: DARRELL LISSO
Telephone: 9097841444
Facility Addr2: Not reported
Mailing Name: Not reported
Mailing Address: 5230 WILSON STREET
Mailing City,St,Zip: RIVERSIDE, CA 925092417
Gen County: Riverside
TSD EPA ID: Not reported
TSD County: Los Angeles
Waste Category: Unspecified organic liquid mixture
Disposal Method: Recycler
Tons: 0.22
Facility County: Not reported

Gepaid: CAL000021773
Contact: DARRELL LISSO
Telephone: 9097841444
Facility Addr2: Not reported
Mailing Name: Not reported
Mailing Address: 5230 WILSON STREET
Mailing City,St,Zip: RIVERSIDE, CA 925092417
Gen County: Riverside
TSD EPA ID: Not reported
TSD County: San Bernardino
Waste Category: Other organic solids
Disposal Method: Not reported
Tons: 1
Facility County: Not reported

Gepaid: CAL000021773
Contact: DARRELL LISSO
Telephone: 9097841444
Facility Addr2: Not reported
Mailing Name: Not reported
Mailing Address: 5230 WILSON STREET
Mailing City,St,Zip: RIVERSIDE, CA 925092417
Gen County: Riverside
TSD EPA ID: Not reported
TSD County: San Bernardino
Waste Category: Other organic solids
Disposal Method: Transfer Station
Tons: 8.05
Facility County: Not reported

Gepaid: CAL000021773
Contact: SMA EQUIPMENT CO INC

MAP FINDINGS
FOCUS MAP 14

Map ID	Site	Database(s)	EPA ID Number
--------	------	-------------	---------------

SMA EQUIPMENT CO INC (Continued)

S104228116

Telephone: 8007624225
 Facility Addr2: Not reported
 Mailing Name: Not reported
 Mailing Address: 5230 WILSON STREET
 Mailing City,St,Zip: RIVERSIDE, CA 925092417
 Gen County: Riverside
 TSD EPA ID: CAT080013352
 TSD County: Los Angeles
 Waste Category: Aqueous solution with less than 10% total organic residues
 Disposal Method: Recycler
 Tons: .2293
 Facility County: Riverside

[Click this hyperlink](#) while viewing on your computer to access
 12 additional CA_HAZNET: record(s) in the EDR Site Report.

416

**INLAND EMPIRE FOODS INC
 5425 WILSON ST
 RIVERSIDE, CA 92509**

**HAZNET S106093499
 N/A**

HAZNET:

Gepaid: CAL000253673
 Contact: CATHERINE STERNER/ASST TO PRES
 Telephone: 9096828222
 Facility Addr2: Not reported
 Mailing Name: Not reported
 Mailing Address: 5425 WILSON ST
 Mailing City,St,Zip: RIVERSIDE, CA 92509
 Gen County: Riverside
 TSD EPA ID: CAD982444481
 TSD County: San Bernardino
 Waste Category: Waste oil and mixed oil
 Disposal Method: Recycler
 Tons: 0.64
 Facility County: Not reported

Gepaid: CAL000253673
 Contact: CATHERINE STERNER/ASST TO PRES
 Telephone: 9096828222
 Facility Addr2: Not reported
 Mailing Name: Not reported
 Mailing Address: 5425 WILSON ST
 Mailing City,St,Zip: RIVERSIDE, CA 92509
 Gen County: Riverside
 TSD EPA ID: Not reported
 TSD County: San Bernardino
 Waste Category: Waste oil and mixed oil
 Disposal Method: Transfer Station
 Tons: 0.12
 Facility County: Not reported

Gepaid: CAL000253673
 Contact: CATHERINE STERNER/ASST TO PRES
 Telephone: 9096828222
 Facility Addr2: Not reported
 Mailing Name: Not reported
 Mailing Address: 5425 WILSON ST
 Mailing City,St,Zip: RIVERSIDE, CA 92509

MAP FINDINGS
FOCUS MAP 14

Map ID	Site	Database(s)	EPA ID Number
--------	------	-------------	---------------

INLAND EMPIRE FOODS INC (Continued)

S106093499

Gen County: Riverside
TSD EPA ID: Not reported
TSD County: San Bernardino
Waste Category: Waste oil and mixed oil
Disposal Method: Treatment, Tank
Tons: 0.34
Facility County: Not reported

Gepaid: CAL000253673
Contact: CATHERINE STERNER/ASST TO PRES
Telephone: 9096828222
Facility Addr2: Not reported
Mailing Name: Not reported
Mailing Address: 5425 WILSON ST
Mailing City,St,Zip: RIVERSIDE, CA 92509
Gen County: Riverside
TSD EPA ID: Not reported
TSD County: San Bernardino
Waste Category: Other empty containers 30 gallons or more
Disposal Method: Transfer Station
Tons: 0.01
Facility County: Not reported

[Click this hyperlink](#) while viewing on your computer to access
-1 additional CA_HAZNET: record(s) in the EDR Site Report.

417

**RYDER TRUCK RENTAL
5880 20TH ST
RIVERSIDE, CA 92519**

**RCRA-SQG 1000211843
FINDS CAD981379878
HAZNET
CA FID UST
HIST UST
SWEEPS UST**

RCRA-SQG:

Date form received by agency: 09/01/1996
Facility name: RYDER TRUCK RENTAL
Facility address: 5880 20TH ST
RIVERSIDE, CA 92519
EPA ID: CAD981379878
Contact: Not reported
Contact address: Not reported
Not reported
Contact country: Not reported
Contact telephone: Not reported
Contact email: Not reported
EPA Region: 09
Land type: Facility is not located on Indian land. Additional information is not known.
Classification: Small Small Quantity Generator
Description: Handler: generates more than 100 and less than 1000 kg of hazardous waste during any calendar month and accumulates less than 6000 kg of hazardous waste at any time; or generates 100 kg or less of hazardous waste during any calendar month, and accumulates more than 1000 kg of hazardous waste at any time

Owner/Operator Summary:

Owner/operator name: RYDER TRUCK RENTAL
Owner/operator address: NOT REQUIRED

MAP FINDINGS
FOCUS MAP 14

Map ID Site Database(s) EPA ID Number

RYDER TRUCK RENTAL (Continued)

1000211843

NOT REQUIRED, ME 99999
 Owner/operator country: Not reported
 Owner/operator telephone: (415) 555-1212
 Legal status: Private
 Owner/Operator Type: Owner
 Owner/Op start date: Not reported
 Owner/Op end date: Not reported

Owner/operator name: NOT REQUIRED
 Owner/operator address: NOT REQUIRED
 NOT REQUIRED, ME 99999

Owner/operator country: Not reported
 Owner/operator telephone: (415) 555-1212
 Legal status: Private
 Owner/Operator Type: Operator
 Owner/Op start date: Not reported
 Owner/Op end date: Not reported

Handler Activities Summary:

U.S. importer of hazardous waste: Unknown
 Mixed waste (haz. and radioactive): Unknown
 Recycler of hazardous waste: No
 Transporter of hazardous waste: No
 Treater, storer or disposer of HW: No
 Underground injection activity: No
 On-site burner exemption: Unknown
 Furnace exemption: Unknown
 Used oil fuel burner: No
 Used oil processor: No
 User oil refiner: No
 Used oil fuel marketer to burner: No
 Used oil Specification marketer: No
 Used oil transfer facility: No
 Used oil transporter: No
 Off-site waste receiver: Commercial status unknown

Historical Generators:

Date form received by agency: 02/04/1986
 Facility name: RYDER TRUCK RENTAL
 Classification: Large Quantity Generator

Facility Has Received Notices of Violations:

Regulation violated: Not reported
 Area of violation: Generators - General
 Date violation determined: 10/20/2006
 Date achieved compliance: 10/20/2006
 Violation lead agency: State
 Enforcement action: WRITTEN INFORMAL
 Enforcement action date: 10/20/2006
 Enf. disposition status: Not reported
 Enf. disp. status date: Not reported
 Enforcement lead agency: State
 Proposed penalty amount: Not reported
 Final penalty amount: Not reported
 Paid penalty amount: Not reported

MAP FINDINGS
FOCUS MAP 14

Map ID Site Database(s) EPA ID Number

RYDER TRUCK RENTAL (Continued)

1000211843

Evaluation Action Summary:

Evaluation date: 10/20/2006
Evaluation: COMPLIANCE EVALUATION INSPECTION ON-SITE
Area of violation: Generators - General
Date achieved compliance: 10/20/2006
Evaluation lead agency: State

Evaluation date: 06/02/2004
Evaluation: COMPLIANCE EVALUATION INSPECTION ON-SITE
Area of violation: Not reported
Date achieved compliance: Not reported
Evaluation lead agency: State Contractor/Grantee

Evaluation date: 09/28/1992
Evaluation: COMPLIANCE EVALUATION INSPECTION ON-SITE
Area of violation: Not reported
Date achieved compliance: Not reported
Evaluation lead agency: State Contractor/Grantee

FINDS:

Other Pertinent Environmental Activity Identified at Site

California - Hazardous Waste Tracking System - Datamart

RCRAInfo is a national information system that supports the Resource Conservation and Recovery Act (RCRA) program through the tracking of events and activities related to facilities that generate, transport, and treat, store, or dispose of hazardous waste. RCRAInfo allows RCRA program staff to track the notification, permit, compliance, and corrective action activities required under RCRA.

HAZNET:

Gepaid: CAD981379878
Contact: MONTY YOUNCE/SERVICE MANAGER
Telephone: 9097879714
Facility Addr2: Not reported
Mailing Name: Not reported
Mailing Address: 5880 20TH ST
Mailing City,St,Zip: RIVERSIDE, CA 925090000
Gen County: Riverside
TSD EPA ID: CAT080013352
TSD County: Los Angeles
Waste Category: Oil/water separation sludge
Disposal Method: Recycler
Tons: 14.59
Facility County: Not reported

Gepaid: CAD981379878
Contact: BRYAN RECTOR SHOP SUPERVISOR
Telephone: 7146419814
Facility Addr2: Not reported
Mailing Name: Not reported
Mailing Address: 3539 HOWARD WAY
Mailing City,St,Zip: COSTA MESA, CA 92626
Gen County: Riverside
TSD EPA ID: CAT000613927

MAP FINDINGS
FOCUS MAP 14

Map ID	Site	Database(s)	EPA ID Number
--------	------	-------------	---------------

RYDER TRUCK RENTAL (Continued)

1000211843

TSD County: San Bernardino
Waste Category: Aqueous solution with less than 10% total organic residues
Disposal Method: Transfer Station
Tons: 0.06
Facility County: Riverside

Gepaid: CAD981379878
Contact: MONTY YOUNCE/SERVICE MANAGER
Telephone: 9097879714
Facility Addr2: Not reported
Mailing Name: MONTY YOUNCE
Mailing Address: 5880 20TH ST
Mailing City,St,Zip: RIVERSIDE, CA 925090000
Gen County: Riverside
TSD EPA ID: CAT080013352
TSD County: Riverside
Waste Category: Oil/water separation sludge
Disposal Method: Recycler
Tons: 2.53
Facility County: Riverside

Gepaid: CAD981379878
Contact: MONTY YOUNCE/SERVICE MANAGER
Telephone: 9097879714
Facility Addr2: Not reported
Mailing Name: Not reported
Mailing Address: 5880 20TH ST
Mailing City,St,Zip: RIVERSIDE, CA 925090000
Gen County: Riverside
TSD EPA ID: CAT080013352
TSD County: Los Angeles
Waste Category: Oil/water separation sludge
Disposal Method: Recycler
Tons: 14.59
Facility County: Not reported

[Click this hyperlink](#) while viewing on your computer to access
-1 additional CA_HAZNET: record(s) in the EDR Site Report.

CA FID UST:

Facility ID: 33002250
Regulated By: UTNKA
Regulated ID: 00008135
Cortese Code: Not reported
SIC Code: Not reported
Facility Phone: 7147879712
Mail To: Not reported
Mailing Address: 5880 20TH ST
Mailing Address 2: Not reported
Mailing City,St,Zip: RIVERSIDE 92519
Contact: Not reported
Contact Phone: Not reported
DUNs Number: Not reported
NPDES Number: Not reported
EPA ID: Not reported
Comments: Not reported
Status: Active

MAP FINDINGS
FOCUS MAP 14

Map ID Site Database(s) EPA ID Number

RYDER TRUCK RENTAL (Continued)

1000211843

HIST UST:

Region: STATE
Facility ID: 00000008135
Facility Type: Other
Other Type: REPAIR & FUELING
Total Tanks: 0007
Contact Name: FRED OLIVARRIA
Telephone: 7147879710
Owner Name: RYDER TRUCK RENTAL INC.
Owner Address: 3600 N.W. 82ND AVE.
Owner City,St,Zip: MIAMI, FL 33166

Tank Num: 001
Container Num: 1
Year Installed: 1973
Tank Capacity: 00004000
Tank Used for: PRODUCT
Type of Fuel: 06
Tank Construction: .202 inches
Leak Detection: Visual, Stock Inventor

Tank Num: 002
Container Num: 2
Year Installed: 1973
Tank Capacity: 00012000
Tank Used for: PRODUCT
Type of Fuel: UNLEADED
Tank Construction: .384 inches
Leak Detection: Visual, Stock Inventor

Tank Num: 003
Container Num: 3
Year Installed: 1973
Tank Capacity: 00012000
Tank Used for: PRODUCT
Type of Fuel: DIESEL
Tank Construction: .384 inches
Leak Detection: Stock Inventor

Tank Num: 004
Container Num: 4
Year Installed: 1973
Tank Capacity: 00012000
Tank Used for: PRODUCT
Type of Fuel: DIESEL
Tank Construction: .384 inches
Leak Detection: Stock Inventor

Tank Num: 005
Container Num: 5
Year Installed: 1973
Tank Capacity: 00001500
Tank Used for: WASTE
Type of Fuel: WASTE OIL
Tank Construction: .202 inches
Leak Detection: Visual

MAP FINDINGS
FOCUS MAP 14

Map ID Site Database(s) EPA ID Number

RYDER TRUCK RENTAL (Continued)

1000211843

Tank Num: 006
Container Num: 6
Year Installed: 1973
Tank Capacity: 00000000
Tank Used for: WASTE
Type of Fuel: Not reported
Tank Construction: Not reported
Leak Detection: Visual

Tank Num: 007
Container Num: 7
Year Installed: 1973
Tank Capacity: 00000000
Tank Used for: WASTE
Type of Fuel: Not reported
Tank Construction: Not reported
Leak Detection: Visual

SWEEPS UST:

Status: A
Comp Number: 8135
Number: 1
Board Of Equalization: 44-000631
Ref Date: 11-18-92
Act Date: 11-18-92
Created Date: 02-29-88
Tank Status: A
Owner Tank Id: 000927
Swrcb Tank Id: 33-000-008135-000001
Actv Date: 11-18-92
Capacity: 4000
Tank Use: PETROLEUM
Stg: P
Content: MOTOR OIL
Number Of Tanks: 5

Status: A
Comp Number: 8135
Number: 1
Board Of Equalization: 44-000631
Ref Date: 11-18-92
Act Date: 11-18-92
Created Date: 02-29-88
Tank Status: A
Owner Tank Id: 000927
Swrcb Tank Id: 33-000-008135-000002
Actv Date: 11-18-92
Capacity: 12000
Tank Use: M.V. FUEL
Stg: P
Content: REG UNLEADED
Number Of Tanks: Not reported

Status: A
Comp Number: 8135
Number: 1
Board Of Equalization: 44-000631

MAP FINDINGS
FOCUS MAP 14

Map ID	Site	Database(s)	EPA ID Number
--------	------	-------------	---------------

RYDER TRUCK RENTAL (Continued)

1000211843

Ref Date: 11-18-92
Act Date: 11-18-92
Created Date: 02-29-88
Tank Status: A
Owner Tank Id: 000927
Swrcb Tank Id: 33-000-008135-000003
Actv Date: 11-18-92
Capacity: 12000
Tank Use: M.V. FUEL
Stg: P
Content: DIESEL
Number Of Tanks: Not reported

Status: A
Comp Number: 8135
Number: 1
Board Of Equalization: 44-000631
Ref Date: 11-18-92
Act Date: 11-18-92
Created Date: 02-29-88
Tank Status: A
Owner Tank Id: 000927
Swrcb Tank Id: 33-000-008135-000004
Actv Date: 11-18-92
Capacity: 12000
Tank Use: M.V. FUEL
Stg: P
Content: DIESEL
Number Of Tanks: Not reported

Status: A
Comp Number: 8135
Number: 1
Board Of Equalization: 44-000631
Ref Date: 11-18-92
Act Date: 11-18-92
Created Date: 02-29-88
Tank Status: A
Owner Tank Id: 000927
Swrcb Tank Id: 33-000-008135-000005
Actv Date: 11-18-92
Capacity: 1500
Tank Use: OIL
Stg: W
Content: WASTE OIL
Number Of Tanks: Not reported

417
**5880 20TH ST
5880 20TH ST
RUBIDOUX, CA 92585**

**ERNS 99634625
N/A**

[Click this hyperlink](#) while viewing on your computer to access additional ERNS detail in the EDR Site Report.

MAP FINDINGS
FOCUS MAP 14

Map ID	Site	Database(s)	EPA ID Number
417	RYDER TRANSPORTATION SERVICES 5880 20TH ST RIVERSIDE, CA 92519	HAZNET	S103665802 N/A
	HAZNET: Gepaid: CAD981379878 Contact: RYDER TRANSPORTATION SRVS Telephone: 3055003726 Facility Addr2: Not reported Mailing Name: Not reported Mailing Address: C/O FIELD MAINT MGR 525 N CABRILLO PARK Mailing City,St,Zip: SANTA ANA, CA 927010200 Gen County: Riverside TSD EPA ID: CAD059494310 TSD County: Santa Clara Waste Category: Unspecified oil-containing waste Disposal Method: Disposal, Other Tons: .1500 Facility County: Riverside		
	Gepaid: CAD981379878 Contact: RYDER TRANSPORTATION SRVS Telephone: 3055003726 Facility Addr2: Not reported Mailing Name: Not reported Mailing Address: C/O FIELD MAINT MGR 525 N CABRILLO PARK Mailing City,St,Zip: SANTA ANA, CA 927010200 Gen County: Riverside TSD EPA ID: CAD099452708 TSD County: Los Angeles Waste Category: Oil/water separation sludge Disposal Method: Transfer Station Tons: 16.4714 Facility County: Riverside		
	Gepaid: CAD981379878 Contact: RYDER TRANSPORTATION SRVS Telephone: 3055003726 Facility Addr2: Not reported Mailing Name: Not reported Mailing Address: C/O FIELD MAINT MGR 525 N CABRILLO PARK Mailing City,St,Zip: SANTA ANA, CA 927010200 Gen County: Riverside TSD EPA ID: CAT080013352 TSD County: Los Angeles Waste Category: Oil/water separation sludge Disposal Method: Recycler Tons: 26.1875 Facility County: Riverside		
	Gepaid: CAD981379878 Contact: RYDER TRANSPORTATION SRVS Telephone: 3055003726 Facility Addr2: Not reported Mailing Name: Not reported Mailing Address: C/O FIELD MAINT MGR 525 N CABRILLO PARK Mailing City,St,Zip: SANTA ANA, CA 927010200 Gen County: Riverside TSD EPA ID: CAT000613927		

MAP FINDINGS
FOCUS MAP 14

Map ID	Site	Database(s)	EPA ID Number
--------	------	-------------	---------------

RYDER TRANSPORTATION SERVICES (Continued)

S103665802

TSD County: San Bernardino
 Waste Category: Aqueous solution with less than 10% total organic residues
 Disposal Method: Transfer Station
 Tons: .1667
 Facility County: Riverside

Gepaid: CAD981379878
 Contact: TONY MARINUCCI
 Telephone: 6195697402
 Facility Addr2: Not reported
 Mailing Name: Not reported
 Mailing Address: 3539 HOWARD WAY
 Mailing City,St,Zip: COSTA MESA, CA 926260000
 Gen County: Riverside
 TSD EPA ID: Not reported
 TSD County: Los Angeles
 Waste Category: Oil/water separation sludge
 Disposal Method: Recycler
 Tons: 29.8
 Facility County: Not reported

[Click this hyperlink](#) while viewing on your computer to access
 19 additional CA_HAZNET: record(s) in the EDR Site Report.

417 **RYDER TRANSPORTATION SVCS #0563**
5880 20TH ST
RIVERSIDE, CA 92509

UST U003949046
N/A

UST:
 Local Agency: 33000
 Facility ID: 660

UST:
 Region: RIVERSIDE
 Total Tanks: 1

417 **RYDER TRUCK RENTALS, INC.**
5880 20TH STREET
RIVERSIDE, CA

SLIC S101854140
N/A

SLIC:
 Region: STATE
 Global Id: SLT8R1734113
 Assigned Name: SLICSITE
 Lead Agency Contact: Not reported
 Lead Agency: Not reported
 Lead Agency Case Number: Not reported
 Responsible Party: Not reported
 Recent Dtw: Not reported
 Substance Released: Not reported
Facility Status: Not reported

SLIC:
 Type: Soil
 Facility Status: Closed

MAP FINDINGS
FOCUS MAP 14

Map ID Site Database(s) EPA ID Number

RYDER TRUCK RENTALS, INC. (Continued)

S101854140

Region: 8
Staff: XXX
Substance: XXX
Lead Agency: XXX
Location Code: XXX
Thomas Bros Code: XXX

417

**5880 20TH ST
RUBIDOUX, CA**

CHMIRS S105662165

N/A

CHMIRS:

OES Incident Number: 99-1530
OES notification: 4/7/199909:18:29 AM
OES Date: Not reported
OES Time: Not reported
Incident Date: Not reported
Date Completed: Not reported
Property Use: Not reported
Agency Id Number: Not reported
Agency Incident Number: Not reported
Time Notified: Not reported
Time Completed: Not reported
Surrounding Area: Not reported
Estimated Temperature: Not reported
Property Management: Not reported
Special Studies 1: Not reported
Special Studies 2: Not reported
Special Studies 3: Not reported
Special Studies 4: Not reported
Special Studies 5: Not reported
Special Studies 6: Not reported
More Than Two Substances Involved?: Not reported
Resp Agency Personel # Of Decontaminated: Not reported
Responding Agency Personel # Of Injuries: Not reported
Responding Agency Personel # Of Fatalities: Not reported
Others Number Of Decontaminated: Not reported
Others Number Of Injuries: Not reported
Others Number Of Fatalities: Not reported
Vehicle Make/year: Not reported
Vehicle License Number: Not reported
Vehicle State: Not reported
Vehicle Id Number: Not reported
CA/DOT/PUC/ICC Number: Not reported
Company Name: Not reported
Reporting Officer Name/ID: Not reported
Report Date: Not reported
Comments: Not reported
Facility Telephone: Not reported
Waterway Involved: No
Waterway: Not reported
Spill Site: Not reported
Cleanup By: Co. Health
Containment: Not reported
What Happened: Not reported
Type: Not reported
Measure: Not reported
Other: Not reported

MAP FINDINGS
FOCUS MAP 14

Map ID	Site	Database(s)	EPA ID Number
--------	------	-------------	---------------

(Continued)

S105662165

Date/Time:	Not reported
Year:	1999
Agency:	Riverside CDF
Incident Date:	4/7/199912:00:00 AM
Admin Agency:	Riverside County Environmental Health
Amount:	Not reported
Contained:	Yes
Site Type:	Road
E Date:	Not reported
Substance:	Waste Oil
Quantity Released:	Not reported
BBLs:	0
Cups:	0
CUFT:	0
Gallons:	40
Grams:	0
Pounds:	0
Liters:	0
Ounces:	0
Pints:	0
Quarts:	0
Sheen:	0
Tons:	0
Unknown:	0
Description:	Not reported
Evacuations:	0
Number of Injuries:	0
Number of Fatalities:	0
Description:	Illegal Dump

417 5880 20TH ST
5880 20TH ST
RUBIDOUX, CA 92585

ERNS 99635144
N/A

[Click this hyperlink](#) while viewing on your computer to access additional ERNS detail in the EDR Site Report.

417 UNION PACIFIC RAILROAD
2100 AVALON ST
RIVERSIDE, CA 92509

HAZNET S108223592
N/A

HAZNET:

Gepaid:	CAC002573723
Contact:	DUFFY EXXON
Telephone:	3106284258
Facility Addr2:	Not reported
Mailing Name:	Not reported
Mailing Address:	2115 S WILLOW ST
Mailing City,St,Zip:	BLOOMINGTON, CA 92336
Gen County:	Riverside
TSD EPA ID:	CAT080033681
TSD County:	Los Angeles
Waste Category:	Other organic solids
Disposal Method:	Disposal, Land Fill

MAP FINDINGS
FOCUS MAP 14

Map ID	Site	Database(s)	EPA ID Number
--------	------	-------------	---------------

UNION PACIFIC RAILROAD (Continued)

S108223592

Tons: 3.37
Facility County: Not reported

**417 CERTAINTEED CORPORATION
2100 AVALON ST.
RIVERSIDE, CA 92509**

**RCRA-SQG 1000395862
FINDS CAD990663320
HAZNET
LUST
HIST UST
FTTS
EMI
CA WDS
HIST FTTS**

RCRA-SQG:

Date form received by agency: 09/01/1996
Facility name: CERTAINTEED CORP
Facility address: 2100 AVALON ST
RIVERSIDE, CA 92509
EPA ID: CAD990663320
Mailing address: BOX SEVENTH HUNDRED SIXTH
RIVERSIDE, CA 92502
Contact: Not reported
Contact address: Not reported
Not reported
Contact country: Not reported
Contact telephone: Not reported
Contact email: Not reported
EPA Region: 09
Land type: Facility is not located on Indian land. Additional information is not known.
Classification: Small Small Quantity Generator
Description: Handler: generates more than 100 and less than 1000 kg of hazardous waste during any calendar month and accumulates less than 6000 kg of hazardous waste at any time; or generates 100 kg or less of hazardous waste during any calendar month, and accumulates more than 1000 kg of hazardous waste at any time

Owner/Operator Summary:

Owner/operator name: CERTAINTEEN CORPORATION
Owner/operator address: P.O. BOX 869
CITY NOT REPORTED, PA 99999
Owner/operator country: Not reported
Owner/operator telephone: (215) 687-5000
Legal status: Private
Owner/Operator Type: Operator
Owner/Op start date: Not reported
Owner/Op end date: Not reported

Owner/operator name: CERTAINTEEN CORPORATION
Owner/operator address: P.O. BOX 869
VALLEY FORGE, PA 19482
Owner/operator country: Not reported
Owner/operator telephone: (215) 687-5000
Legal status: Private
Owner/Operator Type: Owner
Owner/Op start date: Not reported
Owner/Op end date: Not reported

MAP FINDINGS
FOCUS MAP 14

Map ID Site Database(s) EPA ID Number

CERTAINEED CORPORATION (Continued)

1000395862

Handler Activities Summary:

U.S. importer of hazardous waste: Unknown
Mixed waste (haz. and radioactive): Unknown
Recycler of hazardous waste: No
Transporter of hazardous waste: No
Treater, storer or disposer of HW: No
Underground injection activity: No
On-site burner exemption: Unknown
Furnace exemption: Unknown
Used oil fuel burner: No
Used oil processor: No
User oil refiner: No
Used oil fuel marketer to burner: No
Used oil Specification marketer: No
Used oil transfer facility: No
Used oil transporter: No
Off-site waste receiver: Commercial status unknown

Historical Generators:

Date form received by agency: 09/01/1996
Facility name: CERTAINEED CORP
Classification: Small Quantity Generator

Date form received by agency: 04/10/1990
Facility name: CERTAINEED CORP
Site name: CERTAINEED CORPORATION
Classification: Large Quantity Generator

Date form received by agency: 08/18/1980
Facility name: CERTAINEED CORP
Classification: Conditionally Exempt Small Quantity Generator

Corrective Action Summary:

Event date: 01/01/1990
Event: CA029ST

Facility Has Received Notices of Violations:

Regulation violated: FR - 263
Area of violation: Transporters - General
Date violation determined: 08/11/1988
Date achieved compliance: 11/28/1988
Violation lead agency: State
Enforcement action: WRITTEN INFORMAL
Enforcement action date: 10/25/1988
Enf. disposition status: Not reported
Enf. disp. status date: Not reported
Enforcement lead agency: State
Proposed penalty amount: Not reported
Final penalty amount: Not reported
Paid penalty amount: Not reported

Regulation violated: FR - 262.50-60
Area of violation: Generators - General
Date violation determined: 08/11/1988
Date achieved compliance: 11/28/1988

MAP FINDINGS
FOCUS MAP 14

Map ID Site Database(s) EPA ID Number

CERTAINTED CORPORATION (Continued)

1000395862

Violation lead agency: State
 Enforcement action: WRITTEN INFORMAL
 Enforcement action date: 10/25/1988
 Enf. disposition status: Not reported
 Enf. disp. status date: Not reported
 Enforcement lead agency: State
 Proposed penalty amount: Not reported
 Final penalty amount: Not reported
 Paid penalty amount: Not reported

Regulation violated: F - 264.140-150.H
 Area of violation: TSD - Financial Requirements
 Date violation determined: 08/03/1988
 Date achieved compliance: 11/28/1988
 Violation lead agency: State
 Enforcement action: Not reported
 Enforcement action date: Not reported
 Enf. disposition status: Not reported
 Enf. disp. status date: Not reported
 Enforcement lead agency: Not reported
 Proposed penalty amount: Not reported
 Final penalty amount: Not reported
 Paid penalty amount: Not reported

Regulation violated: FR - 263
 Area of violation: Transporters - General
 Date violation determined: 08/06/1987
 Date achieved compliance: 08/31/1987
 Violation lead agency: State
 Enforcement action: WRITTEN INFORMAL
 Enforcement action date: 08/06/1987
 Enf. disposition status: Not reported
 Enf. disp. status date: Not reported
 Enforcement lead agency: State
 Proposed penalty amount: Not reported
 Final penalty amount: Not reported
 Paid penalty amount: Not reported

Regulation violated: FR - 262.50-60
 Area of violation: Generators - General
 Date violation determined: 08/06/1987
 Date achieved compliance: 08/31/1987
 Violation lead agency: State
 Enforcement action: WRITTEN INFORMAL
 Enforcement action date: 08/06/1987
 Enf. disposition status: Not reported
 Enf. disp. status date: Not reported
 Enforcement lead agency: State
 Proposed penalty amount: Not reported
 Final penalty amount: Not reported
 Paid penalty amount: Not reported

Regulation violated: FR - 264.140-150.H
 Area of violation: TSD - Financial Requirements
 Date violation determined: 12/12/1986
 Date achieved compliance: 07/21/1987
 Violation lead agency: State

MAP FINDINGS
FOCUS MAP 14

Map ID Site Database(s) EPA ID Number

CERTAINTED CORPORATION (Continued)

1000395862

Enforcement action: WRITTEN INFORMAL
 Enforcement action date: 12/30/1986
 Enf. disposition status: Not reported
 Enf. disp. status date: Not reported
 Enforcement lead agency: State
 Proposed penalty amount: Not reported
 Final penalty amount: Not reported
 Paid penalty amount: Not reported

Regulation violated: FR - 262.10-12.A
 Area of violation: Generators - General
 Date violation determined: 08/04/1986
 Date achieved compliance: 08/04/1986
 Violation lead agency: State
 Enforcement action: WRITTEN INFORMAL
 Enforcement action date: 08/04/1986
 Enf. disposition status: Not reported
 Enf. disp. status date: Not reported
 Enforcement lead agency: State
 Proposed penalty amount: Not reported
 Final penalty amount: Not reported
 Paid penalty amount: Not reported

Regulation violated: FR - 262.10-12.A
 Area of violation: Generators - General
 Date violation determined: 12/19/1985
 Date achieved compliance: 08/04/1986
 Violation lead agency: State
 Enforcement action: WRITTEN INFORMAL
 Enforcement action date: 07/23/1986
 Enf. disposition status: Not reported
 Enf. disp. status date: Not reported
 Enforcement lead agency: State
 Proposed penalty amount: Not reported
 Final penalty amount: Not reported
 Paid penalty amount: Not reported

Regulation violated: FR - 262.10-12.A
 Area of violation: Generators - General
 Date violation determined: 09/25/1985
 Date achieved compliance: 08/04/1986
 Violation lead agency: EPA
 Enforcement action: WRITTEN INFORMAL
 Enforcement action date: 01/23/1985
 Enf. disposition status: Not reported
 Enf. disp. status date: Not reported
 Enforcement lead agency: EPA
 Proposed penalty amount: Not reported
 Final penalty amount: Not reported
 Paid penalty amount: Not reported

Evaluation Action Summary:
 Evaluation date: 08/11/1988
 Evaluation: COMPLIANCE EVALUATION INSPECTION ON-SITE
 Area of violation: Transporters - General
 Date achieved compliance: 11/28/1988
 Evaluation lead agency: State

MAP FINDINGS
FOCUS MAP 14

Map ID	Site	Database(s)	EPA ID Number
--------	------	-------------	---------------

CERTAINTEED CORPORATION (Continued)

1000395862

Evaluation date: 08/11/1988
 Evaluation: COMPLIANCE EVALUATION INSPECTION ON-SITE
 Area of violation: Generators - General
 Date achieved compliance: 11/28/1988
 Evaluation lead agency: State

Evaluation date: 08/03/1988
 Evaluation: FINANCIAL RECORD REVIEW
 Area of violation: TSD - Financial Requirements
 Date achieved compliance: 11/28/1988
 Evaluation lead agency: State

Evaluation date: 08/06/1987
 Evaluation: NON-FINANCIAL RECORD REVIEW
 Area of violation: Generators - General
 Date achieved compliance: 08/31/1987
 Evaluation lead agency: State

Evaluation date: 08/06/1987
 Evaluation: COMPLIANCE EVALUATION INSPECTION ON-SITE
 Area of violation: Transporters - General
 Date achieved compliance: 08/31/1987
 Evaluation lead agency: State

Evaluation date: 12/12/1986
 Evaluation: FINANCIAL RECORD REVIEW
 Area of violation: TSD - Financial Requirements
 Date achieved compliance: 07/21/1987
 Evaluation lead agency: State

Evaluation date: 08/04/1986
 Evaluation: FINANCIAL RECORD REVIEW
 Area of violation: Generators - General
 Date achieved compliance: 08/04/1986
 Evaluation lead agency: State

Evaluation date: 07/10/1986
 Evaluation: NON-FINANCIAL RECORD REVIEW
 Area of violation: Not reported
 Date achieved compliance: Not reported
 Evaluation lead agency: State

Evaluation date: 07/10/1986
 Evaluation: COMPLIANCE EVALUATION INSPECTION ON-SITE
 Area of violation: Not reported
 Date achieved compliance: Not reported
 Evaluation lead agency: State

Evaluation date: 12/19/1985
 Evaluation: FINANCIAL RECORD REVIEW
 Area of violation: Generators - General
 Date achieved compliance: 08/04/1986
 Evaluation lead agency: State

Evaluation date: 10/03/1985
 Evaluation: NON-FINANCIAL RECORD REVIEW
 Area of violation: Not reported

MAP FINDINGS
FOCUS MAP 14

Map ID Site Database(s) EPA ID Number

CERTAINTEED CORPORATION (Continued)

1000395862

Date achieved compliance: Not reported
Evaluation lead agency: State

Evaluation date: 10/03/1985
Evaluation: COMPLIANCE EVALUATION INSPECTION ON-SITE
Area of violation: Not reported
Date achieved compliance: Not reported
Evaluation lead agency: State

Evaluation date: 09/25/1985
Evaluation: FINANCIAL RECORD REVIEW
Area of violation: Generators - General
Date achieved compliance: 08/04/1986
Evaluation lead agency: EPA

Evaluation date: 07/30/1985
Evaluation: FINANCIAL RECORD REVIEW
Area of violation: Not reported
Date achieved compliance: Not reported
Evaluation lead agency: State

Evaluation date: 01/23/1985
Evaluation: FINANCIAL RECORD REVIEW
Area of violation: Not reported
Date achieved compliance: Not reported
Evaluation lead agency: State

FINDS:

Other Pertinent Environmental Activity Identified at Site

Not reported

NCDB (National Compliance Data Base) supports implementation of the Federal Insecticide, Fungicide, and Rodenticide Act (FIFRA) and the Toxic Substances Control Act (TSCA). The system tracks inspections in regions and states with cooperative agreements, enforcement actions, and settlements.

TRIS (Toxics Release Inventory System) contains information from facilities on the amounts of over 300 listed toxic chemicals that these facilities release directly to air, water, land, or that are transported off-site.

RCRAInfo is a national information system that supports the Resource Conservation and Recovery Act (RCRA) program through the tracking of events and activities related to facilities that generate, transport, and treat, store, or dispose of hazardous waste. RCRAInfo allows RCRA program staff to track the notification, permit, compliance, and corrective action activities required under RCRA.

HAZNET:

Gepaid: CAD990663320
Contact: CERTAINTEED CORPORATION
Telephone: 6103417000
Facility Addr2: Not reported
Mailing Name: Not reported

MAP FINDINGS
FOCUS MAP 14

Map ID	Site	Database(s)	EPA ID Number
--------	------	-------------	---------------

CERTAINTEED CORPORATION (Continued)

1000395862

Mailing Address: PO BOX 860
Mailing City,St,Zip: VALLEY FORGE, PA 194820000
Gen County: Riverside
TSD EPA ID: CAT000646117
TSD County: Kings
Waste Category: Other organic solids
Disposal Method: Disposal, Land Fill
Tons: 30.6420
Facility County: Riverside

Gepaid: CAD990663320
Contact: CERTAINTEED CORPORATION
Telephone: 6103417000
Facility Addr2: Not reported
Mailing Name: Not reported
Mailing Address: PO BOX 860
Mailing City,St,Zip: VALLEY FORGE, PA 194820000
Gen County: Riverside
TSD EPA ID: CAL000027741
TSD County: 5
Waste Category: Asbestos-containing waste
Disposal Method: Not reported
Tons: 55.9260
Facility County: Riverside

Gepaid: CAD990663320
Contact: CERTAINTEED CORPORATION
Telephone: 6103417000
Facility Addr2: Not reported
Mailing Name: Not reported
Mailing Address: PO BOX 860
Mailing City,St,Zip: VALLEY FORGE, PA 194820000
Gen County: Riverside
TSD EPA ID: CAL000027741
TSD County: 5
Waste Category: Asbestos-containing waste
Disposal Method: Disposal, Land Fill
Tons: 208.8035
Facility County: Riverside

Gepaid: CAC001085088
Contact: LLOYD AMBLER
Telephone: 6103417713
Facility Addr2: Not reported
Mailing Name: Not reported
Mailing Address: 2100 AVALON AVE
Mailing City,St,Zip: RIVERSIDE, CA 925090000
Gen County: Riverside
TSD EPA ID: CAD009007626
TSD County: Los Angeles
Waste Category: Asbestos-containing waste
Disposal Method: Disposal, Land Fill
Tons: 115.4636
Facility County: Riverside

Gepaid: CAD990663320
Contact: CERTAINTEED CORPORATION

MAP FINDINGS
FOCUS MAP 14

Map ID Site Database(s) EPA ID Number

CERTAINTED CORPORATION (Continued)

1000395862

Telephone: 6103417000
Facility Addr2: Not reported
Mailing Name: Not reported
Mailing Address: PO BOX 860
Mailing City,St,Zip: VALLEY FORGE, PA 194820000
Gen County: Riverside
TSD EPA ID: CAL000027741
TSD County: 5
Waste Category: Asbestos-containing waste
Disposal Method: Disposal, Land Fill
Tons: .8428
Facility County: Riverside

[Click this hyperlink](#) while viewing on your computer to access additional CA_HAZNET: detail in the EDR Site Report.

LUST:

Region: 8
Case Type: Soil only
Cross Street: 36TH
Enf Type: CLOS
Funding: Not reported
How Discovered: Tank Closure
How Stopped: Not reported
Leak Cause: Not reported
Leak Source: Piping
Global ID: T0606500050
How Stopped Date: 6/28/1991
Review Date: Not reported
Workplan: 7/22/1991
Prelim Assess: Not reported
Pollution Char: Not reported
Remed Plan: Not reported
Remed Action: Not reported
Monitoring: Not reported
Close Date: 10/22/1992
Discover Date: 7/1/1991
Enforcement Date: Not reported
Review Date: Not reported
Enter Date: 7/21/1987
MTBE Date: Not reported
GW Qualifies: Not reported
Soil Qualifies: Not reported
Max MTBE GW: Not reported
Max MTBE Soil: Not reported
County: Riverside
Operator: Not reported
Regional Board: 08
Facility Status: Case Closed
Substance: 12034
Facility Contact: Not reported
Interim: Not reported
Oversite Program: LUST
Latitude: 34.018806
Longitude: -117.3917223
MTBE Concentration: 0
MTBE Fuel: 0

MAP FINDINGS
FOCUS MAP 14

Map ID Site Database(s) EPA ID Number

CERTAINTEED CORPORATION (Continued)

1000395862

MTBE Tested: NRQ
Staff: RS
Staff Initials: UNK
Lead Agency: Local Agency
Local Agency: 33000L
Hydr Basin #: UPPER SANTA ANA VALL
Beneficial: Not reported
Priority: Not reported
Cleanup Fund Id: Not reported
Work Suspended: Not reported
Local Case Num: 91654
Case Number: 083300480T
Qty Leaked: Not reported
Abate Method: Not reported
MTBE Class: *
Summary: Not reported

LUST:

Region: RIVERSIDE
Site Closed: Yes
Employee ID: 8
Facility ID: 91654
Case Type: Soil only
Status: 9

HIST UST:

Region: STATE
Facility ID: 00000016439
Facility Type: Other
Other Type: MANUFACTURING
Total Tanks: 0004
Contact Name: ROY WINGARTNER
Telephone: 7146821881
Owner Name: CERTAINTEED CORPORATION
Owner Address: 750 SWEDES FORD RD.
Owner City,St,Zip: VALLEY FORGE, PA 19482

Tank Num: 001
Container Num: #1
Year Installed: 1974
Tank Capacity: 00050000
Tank Used for: PRODUCT
Type of Fuel: DIESEL
Tank Construction: 1/4" inches
Leak Detection: Visual, Stock Inventor

Tank Num: 002
Container Num: #2
Year Installed: 1966
Tank Capacity: 00020000
Tank Used for: PRODUCT
Type of Fuel: DIESEL
Tank Construction: 1/4" inches
Leak Detection: None

Tank Num: 003

MAP FINDINGS
FOCUS MAP 14

Map ID Site Database(s) EPA ID Number

CERTAINTED CORPORATION (Continued)

1000395862

Container Num: #3
Year Installed: 1976
Tank Capacity: 00020000
Tank Used for: WASTE
Type of Fuel: Not reported
Tank Construction: 3/32 inches
Leak Detection: None

Tank Num: 004
Container Num: #4
Year Installed: 1966
Tank Capacity: 00250000
Tank Used for: WASTE
Type of Fuel: Not reported
Tank Construction: 8 inches
Leak Detection: None

FTTS INSP:

Inspection Number: Not reported
Region: 09
Inspection Date: Not reported
Inspector: BERMAN
Violation occurred: Yes
Investigation Type: Section 6 PCB State Conducted
Investigation Reason: Neutral Scheme, State
Legislation Code: TSCA
Facility Function: User

EMI:

Year: 1987
Carbon Monoxide Emissions Tons/Yr: 33
Air Basin: SC
Facility ID: 16952
Air District Name: SC
SIC Code: 3317
Air District Name: SOUTH COAST AQMD
Community Health Air Pollution Info System: Not reported
Consolidated Emission Reporting Rule: Not reported
Total Organic Hydrocarbon Gases Tons/Yr: 0
Reactive Organic Gases Tons/Yr: 0
Carbon Monoxide Emissions Tons/Yr: 0
NOX - Oxides of Nitrogen Tons/Yr: 8
SOX - Oxides of Sulphur Tons/Yr: 0
Particulate Matter Tons/Yr: 2
Part. Matter 10 Micrometers & Smlr Tons/Yr: 2

Year: 1990
Carbon Monoxide Emissions Tons/Yr: 33
Air Basin: SC
Facility ID: 16952
Air District Name: SC
SIC Code: 3317
Air District Name: SOUTH COAST AQMD
Community Health Air Pollution Info System: Not reported
Consolidated Emission Reporting Rule: Not reported

MAP FINDINGS
FOCUS MAP 14

Map ID	Site	Database(s)	EPA ID Number
--------	------	-------------	---------------

CERTAINTED CORPORATION (Continued)

1000395862

Total Organic Hydrocarbon Gases Tons/Yr:	0
Reactive Organic Gases Tons/Yr:	0
Carbon Monoxide Emissions Tons/Yr:	1
NOX - Oxides of Nitrogen Tons/Yr:	4
SOX - Oxides of Sulphur Tons/Yr:	0
Particulate Matter Tons/Yr:	1
Part. Matter 10 Micrometers & Smlr Tons/Yr:	0

CA WDS:

Facility ID:	Santa Ana River 331015505
Facility Type:	Industrial - Facility that treats and/or disposes of liquid or semisolid wastes from any servicing, producing, manufacturing or processing operation of whatever nature, including mining, gravel washing, geothermal operations, air conditioning, ship building and repairing, oil production, storage and disposal operations, water pumping.
Facility Status:	Active - Any facility with a continuous or seasonal discharge that is under Waste Discharge Requirements.
NPDES Number:	CAS000001 The 1st 2 characters designate the state. The remaining 7 are assigned by the Regional Board
Subregion:	8
Facility Telephone:	9098263000
Facility Contact:	HODGE JOHN
Agency Name:	UNIVERSAL FOREST PRODUCTS
Agency Address:	PO BOX 3589
Agency City,St,Zip:	RIVERSIDE 925193589
Agency Contact:	SCOTT W. CONKLIN
Agency Telephone:	9098263000
Agency Type:	Private
SIC Code:	0
SIC Code 2:	Not reported
Primary Waste:	Not reported
Primary Waste Type:	Not reported
Secondary Waste:	Not reported
Secondary Waste Type:	Not reported
Design Flow:	0
Baseline Flow:	0
Reclamation:	Not reported
POTW:	Not reported
Treat To Water:	Minor Threat to Water Quality. A violation of a regional board order should cause a relatively minor impairment of beneficial uses compared to a major or minor threat. Not: All nurds without a TTWQ will be considered a minor threat to water quality unless coded at a higher Level. A Zero (0) may be used to code those NURDS that are found to represent no threat to water quality.
Complexity:	Category C - Facilities having no waste treatment systems, such as cooling water dischargers or those who must comply through best management practices, facilities with passive waste treatment and disposal systems, such as septic systems with subsurface disposal, or dischargers having waste storage systems with land disposal such as dairy waste ponds.

HIST FTTS INSP:

Inspection Number:	19871027CA001 1
Region:	09
Inspection Date:	Not reported

MAP FINDINGS
FOCUS MAP 14

Map ID	Site	Database(s)	EPA ID Number
	CERTAINTED CORPORATION (Continued)		1000395862
	Inspector: BERMAN Violation occurred: Yes Investigation Type: Section 6 PCB State Conducted Investigation Reason: Neutral Scheme, State Legislation Code: TSCA Facility Function: User		
417	#260 RIVERSIDE CERTAINTED COR 2100 AVALON ST RIVERSIDE, CA 92509	HIST UST	U001576571 N/A
	HIST UST: Region: STATE Facility ID: 00000048749 Facility Type: Other Other Type: MANUFACTUR Total Tanks: 0002 Contact Name: RICHARD MILLER Telephone: 7146821881 Owner Name: CERTAINTED CORPORATION Owner Address: 2100 AVALON STREET Owner City,St,Zip: RIVERSIDE, CA 92509 Tank Num: 001 Container Num: W.O.C. 511 Year Installed: 1965 Tank Capacity: 00020000 Tank Used for: PRODUCT Type of Fuel: DIESEL Tank Construction: 5/16 inches Leak Detection: Stock Inventor Tank Num: 002 Container Num: G735086 Year Installed: 1976 Tank Capacity: 00050000 Tank Used for: PRODUCT Type of Fuel: DIESEL Tank Construction: 1/2 inches Leak Detection: Stock Inventor		
417	CERTAIN-TEED CORPORATION 2100 AVALON RIVERDALE, CA 92509	Cortese	S105025842 N/A
	Cortese: Region: CORTESE Facility Addr2: Not reported		

MAP FINDINGS
FOCUS MAP 14

Map ID	Site	Database(s)	EPA ID Number
417	CERTAIN-TEED CORPORATION 2100 AVALON ST RIVERSIDE, CA 92509	LUST	S108723429 N/A
	LUST:		
	Region:	STATE	
	Status:	Case Closed	
	Chemical:	Diesel	
	Local Case #:	91654	
	Case Number:	083300480T	
	Qty Leaked:	Not reported	
	Abate Method:	Not reported	
	Case Type:	Soil only	
	Cross Street:	36TH	
	Enf Type:	Not reported	
	Funding:	CLOS	
	How Discovered:	Tank Closure	
	How Stopped:	Not reported	
	Leak Cause:	Not reported	
	Leak Source:	Piping	
	Global Id:	T0606500050	
	Stop Date:	1991-06-28 00:00:00	
	Confirm Leak:	Not reported	
	Workplan:	1991-07-22 00:00:00	
	Prelim Assess:	Not reported	
	Pollution Char:	Not reported	
	Remed Plan:	Not reported	
	Remed Action:	Not reported	
	Monitoring:	Not reported	
	Report Date:	1992-10-22 00:00:00	
	Discover Date:	1991-07-01 00:00:00	
	Enforcement Dt:	Not reported	
	Release Date:	1987-05-14 00:00:00	
	Review Date:	Not reported	
	Enter Date:	1987-07-21 00:00:00	
	MTBE Date:	Not reported	
	GW Qualifier:	Not reported	
	Soil Qualifier:	=	
	Max MTBE GW ppb:	Not reported	
	Max MTBE Soil ppb:	Not reported	
	County:	33	
	Org Name:	Not reported	
	Reg Board:	Santa Ana Region	
	Contact Person:	Not reported	
	Responsible Party:	CERTAIN-TEED CORPORATION	
	RP Address:	2100 AVALON STREET, RIVERSIDE COUNTY, CA 92509	
	Interim:	Not reported	
	Oversight Prgm:	LUST	
	MTBE Class:	*	
	MTBE Conc:	0	
	MTBE Fuel:	0	
	MTBE Tested:	Not Required to be Tested.	
	Staff:	RS	
	Staff Initials:	UNK	
	Lead Agency:	Local Agency	
	Local Agency:	33000L	
	Hydr Basin #:	UPPER SANTA ANA VALL	
	Beneficial:	Not reported	
	Priority:	Not reported	

MAP FINDINGS
FOCUS MAP 14

Map ID	Site	Database(s)	EPA ID Number
--------	------	-------------	---------------

CERTAIN-TEED CORPORATION (Continued)

S108723429

Cleanup Fund Id: Not reported
 Work Suspended: Not reported
 Operator: JIM BURKE
 Water System Name: Not reported
 Well Name: Not reported
 Distance To Lust: 0
 Waste Discharge Global ID: Not reported
 Waste Disch Assigned Name: Not reported
 Summary: Not reported

417

**CERTAINTTEED, RIVERSIDE
 2100 AVALON ST
 RIVERSIDE, CA 92509**

**RESPONSE
 ENVIROSTOR
 HIST Cal-Sites**

**S102008375
 N/A**

RESPONSE:

Facility ID: 33320002
 Site Type: State Response
 Site Type Detail: State Response or NPL
 Acres: 20.8
 National Priorities List: NO
 Cleanup Oversight Agencies: NONE SPECIFIED
 Lead Agency: NONE SPECIFIED
 Lead Agency Description: Not reported
 Project Manager: Not reported
 Supervisor: Thomas Cota
 Division Branch: Cypress
 Site Code: Not reported
 Assembly: 66
 Senate: 31
 Special Program Status: Not reported
 Status: Certified
 Status Date: 1984-02-01 00:00:00
 Restricted Use: NO
 Funding: Responsible Party
 Latitude: 34.0189666666667
 Longitude: -117.391880555556
 Alias Name: 33320002
 Alias Type: Envirostor ID Number

APN: NONE SPECIFIED
 APN Description: Not reported
 Comments: Our records do not indicate the actual date this site was certified.
 Our records show 02/1984. We have used 02/01/1984 because this gives us the earliest statute of limitations.

Completed Info:

Completed Area Name: PROJECT WIDE
 Completed Sub Area Name: Not reported
 Completed Document Type: Certification
 Completed Date: / /

Confirmed: 40001
 Confirmed Description: Not reported
 Future Area Name: Not reported
 Future Sub Area Name: Not reported
 Future Document Type: Not reported
 Future Due Date: Not reported
 Media Affected: 40001

MAP FINDINGS
FOCUS MAP 14

Map ID Site Database(s) EPA ID Number

CERTAINTEED, RIVERSIDE (Continued)

S102008375

Media Affected Desc: Not reported

Management:

Management Required: NONE SPECIFIED
 Management Required Desc: Not reported
 Potential: SOIL
 Potential Description: Not reported
 Schedule Area Name: Not reported
 Schedule Sub Area Name: Not reported
 Schedule Document Type: Not reported
 Schedule Due Date: Not reported
 Schedule Revised Date: Not reported
 PastUse: MANUFACTURING - OTHER

ENVIROSTOR:

Site Type: State Response
 Site Type Detailed: State Response or NPL
 Acres: 20.8
 NPL: NO
 Regulatory Agencies: NONE SPECIFIED
 Lead Agency: NONE SPECIFIED
 Program Manager: Not reported
 Supervisor: Thomas Cota
 Division Branch: Cypress
 Facility ID: 33320002
 Site Code: Not reported
 Assembly: 66
 Senate: 31
 Special Program: Not reported
 Status: Certified
 Status Date: 1984-02-01 00:00:00
 Restricted Use: NO
 Funding: Responsible Party
 Latitude: 34.0189666666667
 Longitude: -117.391880555556
 Alias Name: 33320002
 Alias Type: Envirostor ID Number

APN: NONE SPECIFIED
 APN Description: Not reported
 Comments: Our records do not indicate the actual date this site was certified.
 Our records show 02/1984. We have used 02/01/1984 because this gives us the earliest statute of limitations.

Completed Info:

Completed Area Name: PROJECT WIDE
 Completed Sub Area Name: Not reported
 Completed Document Type: Certification
 Completed Date: / /

Confirmed: 40001
 Confirmed Description: Not reported
 Future Area Name: Not reported
 Future Sub Area Name: Not reported
 Future Document Type: Not reported
 Future Due Date: Not reported
 Media Affected: 40001
 Media Affected Desc: Not reported

MAP FINDINGS
FOCUS MAP 14

Map ID Site Database(s) EPA ID Number

CERTAINTEED, RIVERSIDE (Continued)

S102008375

Management:

Management Required: NONE SPECIFIED
Management Required Desc: Not reported
Potential: SOIL
Potential Description: Not reported
Schedule Area Name: Not reported
Schedule Sub Area Name: Not reported
Schedule Document Type: Not reported
Schedule Due Date: Not reported
Schedule Revised Date: Not reported
PastUse: MANUFACTURING - OTHER

HISTORICAL CAL-SITES:

Facility ID: 33320002
Region: 4
Region Name: CYPRESS
Branch: SB
Branch Name: SO CAL - CYPRESS
File Name: Not reported
State Senate District: 02011984
Status: CERT - CERTIFIED AS HAVING BEEN REMEDIED SATISFACTORILY UNDER DTSC
OVERSIGHT
Status Name: CERTIFIED
Lead Agency: Not reported
Lead Agency: N/A
Facility Type: RP
Type Name: RESPONSIBLE PARTY
NPL: Not reported
SIC Code: 32
SIC Name: MANU - STONE, CLAY & GLASS PRODUCTS
Access: Not reported
Cortese: Not reported
Hazardous Ranking Score: Not reported
Date Site Hazard Ranked: Not reported
Groundwater Contamination: Not reported
Staff Member Responsible for Site: Not reported
Supervisor Responsible for Site: Not reported
Region Water Control Board: Not reported
Region Water Control Board Name: Not reported
Lat/Long Direction: Not reported
Lat/Long (dms): 0 0 0 / 0 0 0
Lat/long Method: Not reported
Lat/Long Description: Not reported
State Assembly District Code: 66
State Senate District Code: 31

[Click this hyperlink](#) while viewing on your computer to access additional CA_CALSITE: detail in the EDR Site Report.

MAP FINDINGS
FOCUS MAP 14

Map ID	Site	Database(s)	EPA ID Number
418	RIVERSIDE CONSTRUCTION COMPANY 111 MAIN ST RIVERSIDE, CA 92501 HAZNET: Gepaid: CAD983607888 Contact: LARRY PIM Telephone: 9096828308 Facility Addr2: Not reported Mailing Name: Not reported Mailing Address: PO BOX 1146 Mailing City,St,Zip: RIVERSIDE, CA 925021146 Gen County: Riverside TSD EPA ID: CAD008252405 TSD County: Los Angeles Waste Category: Other organic solids Disposal Method: Transfer Station Tons: 0.17 Facility County: Not reported Gepaid: CAL000230248 Contact: LARRY PIM Telephone: 9096828308 Facility Addr2: Not reported Mailing Name: Not reported Mailing Address: 111 N MAIN ST Mailing City,St,Zip: RIVERSIDE, CA 925010000 Gen County: Riverside TSD EPA ID: CAD982444481 TSD County: San Bernardino Waste Category: Unspecified aqueous solution Disposal Method: Transfer Station Tons: 5.04 Facility County: Not reported Gepaid: CAD983607888 Contact: LARRY PIM Telephone: 9096828308 Facility Addr2: Not reported Mailing Name: Not reported Mailing Address: PO BOX 1146 Mailing City,St,Zip: RIVERSIDE, CA 925021146 Gen County: Riverside TSD EPA ID: CAD008252405 TSD County: Los Angeles Waste Category: Other organic solids Disposal Method: Transfer Station Tons: 0.17 Facility County: Not reported Gepaid: CAD983607888 Contact: LARRY PIM Telephone: 9516828308 Facility Addr2: Not reported Mailing Name: Not reported Mailing Address: PO BOX 1146 Mailing City,St,Zip: RIVERSIDE, CA 925021146 Gen County: Riverside TSD EPA ID: AZD009015389	HAZNET HIST UST EMI	U001576286 N/A

MAP FINDINGS
FOCUS MAP 14

Map ID Site Database(s) EPA ID Number

RIVERSIDE CONSTRUCTION COMPANY (Continued)

U001576286

TSD County: 99
Waste Category: Paint sludge
Disposal Method: H04
Tons: 0.01
Facility County: Riverside

Gepaid: CAD983607888
Contact: LARRY PIM
Telephone: 9096828308
Facility Addr2: Not reported
Mailing Name: Not reported
Mailing Address: PO BOX 1146
Mailing City,St,Zip: RIVERSIDE, CA 925021146
Gen County: Riverside
TSD EPA ID: CAD028409019
TSD County: Riverside
Waste Category: Unspecified organic liquid mixture
Disposal Method: Transfer Station
Tons: 0.35
Facility County: Riverside

[Click this hyperlink](#) while viewing on your computer to access additional CA_HAZNET: detail in the EDR Site Report.

HIST UST:

Region: STATE
Facility ID: 00000065930
Facility Type: Other
Other Type: CONSTRUCTION OFFICE&
Total Tanks: 0004
Contact Name: WENDALL BAKER
Telephone: 7146828308
Owner Name: RIVERSIDE CONSTRUCTION COMPANY
Owner Address: 111 MAIN STREET
Owner City,St,Zip: RIVERSIDE, CA 92501

Tank Num: 001
Container Num: 1
Year Installed: 1976
Tank Capacity: 00006000
Tank Used for: WASTE
Type of Fuel: 4
Tank Construction: Unkown inches
Leak Detection: Visual, Stock Inventor, Pressure Test

Tank Num: 002
Container Num: 2
Year Installed: 1976
Tank Capacity: 00006000
Tank Used for: PRODUCT
Type of Fuel: DIESEL
Tank Construction: Not reported
Leak Detection: Visual, Stock Inventor, Pressure Test

Tank Num: 003
Container Num: 3
Year Installed: 1976

MAP FINDINGS
FOCUS MAP 14

Map ID Site Database(s) EPA ID Number

RIVERSIDE CONSTRUCTION COMPANY (Continued)

U001576286

Tank Capacity: 00003000
 Tank Used for: PRODUCT
 Type of Fuel: UNLEADED
 Tank Construction: Not reported
 Leak Detection: Visual, Stock Inventor, Pressure Test

Tank Num: 004
 Container Num: 4
 Year Installed: 1976
 Tank Capacity: 00005000
 Tank Used for: PRODUCT
 Type of Fuel: REGULAR
 Tank Construction: Not reported
 Leak Detection: Visual, Stock Inventor, Pressure Test

EMI:

Year: 1990
 Carbon Monoxide Emissions Tons/Yr: 33
 Air Basin: SC
 Facility ID: 34266
 Air District Name: SC
 SIC Code: 5199
 Air District Name: SOUTH COAST AQMD
 Community Health Air Pollution Info System: Not reported
 Consolidated Emission Reporting Rule: Not reported
 Total Organic Hydrocarbon Gases Tons/Yr: 0
 Reactive Organic Gases Tons/Yr: 0
 Carbon Monoxide Emissions Tons/Yr: 1
 NOX - Oxides of Nitrogen Tons/Yr: 2
 SOX - Oxides of Sulphur Tons/Yr: 0
 Particulate Matter Tons/Yr: 0
 Part. Matter 10 Micrometers & Smlr Tons/Yr: 0

**418 Senco Products Inc
 111 N Main St
 Riverside, CA 92501**

**HAZNET S103987384
 N/A**

HAZNET:

Gepaid: CAL000023551
 Contact: SENCO PRODUCTS
 Telephone: 0000000000
 Facility Addr2: Not reported
 Mailing Name: Not reported
 Mailing Address: 111 N MAIN ST
 Mailing City,St,Zip: RIVERSIDE, CA 925010000
 Gen County: Riverside
 TSD EPA ID: CAD050099696
 TSD County: Los Angeles
 Waste Category: ***
 Disposal Method: Not reported
 Tons: .2085
 Facility County: Riverside

MAP FINDINGS
FOCUS MAP 14

Map ID Site Database(s) EPA ID Number

RIVERSIDE CONSTRUCTION COMPANY INC (Continued)

1000596808

User oil refiner: No
Used oil fuel marketer to burner: No
Used oil Specification marketer: No
Used oil transfer facility: No
Used oil transporter: No
Off-site waste receiver: Commercial status unknown

Historical Generators:

Date form received by agency: 08/13/1991
Facility name: RIVERSIDE CONSTRUCTION COMPANY INC
Site name: RIVERSIDE CONSTRUCTION CO
Classification: Small Quantity Generator

Hazardous Waste Summary:

Waste code: D001
Waste name: IGNITABLE HAZARDOUS WASTES ARE THOSE WASTES WHICH HAVE A FLASHPOINT OF LESS THAN 140 DEGREES FAHRENHEIT AS DETERMINED BY A PENSKEY-MARTENS CLOSED CUP FLASH POINT TESTER. ANOTHER METHOD OF DETERMINING THE FLASH POINT OF A WASTE IS TO REVIEW THE MATERIAL SAFETY DATA SHEET, WHICH CAN BE OBTAINED FROM THE MANUFACTURER OR DISTRIBUTOR OF THE MATERIAL. LACQUER THINNER IS AN EXAMPLE OF A COMMONLY USED SOLVENT WHICH WOULD BE CONSIDERED AS IGNITABLE HAZARDOUS WASTE.

Violation Status: No violations found

FINDS:

Other Pertinent Environmental Activity Identified at Site

California - Hazardous Waste Tracking System - Datamart

RCRAInfo is a national information system that supports the Resource Conservation and Recovery Act (RCRA) program through the tracking of events and activities related to facilities that generate, transport, and treat, store, or dispose of hazardous waste. RCRAInfo allows RCRA program staff to track the notification, permit, compliance, and corrective action activities required under RCRA.

HAZNET:

Gepaid: CAD983607888
Contact: WENDELL BAKER
Telephone: 7146828308
Facility Addr2: Not reported
Mailing Name: Not reported
Mailing Address: PO BOX 1146
Mailing City,St,Zip: RIVERSIDE, CA 925021146
Gen County: Riverside
TSD EPA ID: Not reported
TSD County: San Bernardino
Waste Category: Unspecified oil-containing waste
Disposal Method: Transfer Station
Tons: 0.22
Facility County: Not reported

Gepaid: CAD983607888
Contact: HARMON AND ASSOCIATES

MAP FINDINGS
FOCUS MAP 14

Map ID Site Database(s) EPA ID Number

RIVERSIDE CONSTRUCTION COMPANY INC (Continued)

1000596808

Telephone: 7146828308
 Facility Addr2: Not reported
 Mailing Name: Not reported
 Mailing Address: PO BOX 1146
 Mailing City,St,Zip: RIVERSIDE, CA 925021146
 Gen County: Riverside
 TSD EPA ID: CAD099452708
 TSD County: Los Angeles
 Waste Category: Waste oil and mixed oil
 Disposal Method: Recycler
 Tons: .2293
 Facility County: Riverside

Gepaid: CAD983607888
 Contact: HARMON AND ASSOCIATES
 Telephone: 7146828308
 Facility Addr2: Not reported
 Mailing Name: Not reported
 Mailing Address: PO BOX 1146
 Mailing City,St,Zip: RIVERSIDE, CA 925021146
 Gen County: Riverside
 TSD EPA ID: CAD000088252
 TSD County: Los Angeles
 Waste Category: Off-specification, aged, or surplus inorganics
 Disposal Method: Transfer Station
 Tons: 3.8989
 Facility County: Riverside

Gepaid: CAL000230248
 Contact: LARRY PIM
 Telephone: 9096828308
 Facility Addr2: Not reported
 Mailing Name: Not reported
 Mailing Address: 111 N MAIN ST
 Mailing City,St,Zip: RIVERSIDE, CA 925010000
 Gen County: Riverside
 TSD EPA ID: Not reported
 TSD County: Los Angeles
 Waste Category: Oil/water separation sludge
 Disposal Method: Recycler
 Tons: 3.54
 Facility County: Not reported

Gepaid: CAL000230248
 Contact: LARRY PIM
 Telephone: 9096828308
 Facility Addr2: Not reported
 Mailing Name: Not reported
 Mailing Address: 111 N MAIN ST
 Mailing City,St,Zip: RIVERSIDE, CA 925010000
 Gen County: Riverside
 TSD EPA ID: CAD982444481
 TSD County: Riverside
 Waste Category: Not reported
 Disposal Method: Transfer Station
 Tons: 2.5
 Facility County: Riverside

MAP FINDINGS
FOCUS MAP 14

Map ID	Site	Database(s)	EPA ID Number
--------	------	-------------	---------------

RIVERSIDE CONSTRUCTION COMPANY INC (Continued)

1000596808

[Click this hyperlink](#) while viewing on your computer to access
1 additional CA_HAZNET: record(s) in the EDR Site Report.

418	RIVERSIDE CONSTRUCTION CO INC 111 MAIN ST RIVERSIDE, CA 92501	HAZNET	S108218428 N/A
------------	--	---------------	---------------------------

HAZNET:

Gepaid: CAL000271602
Contact: LARRY PIM
Telephone: 9516828308
Facility Addr2: Not reported
Mailing Name: Not reported
Mailing Address: 111 MAIN ST
Mailing City,St,Zip: RIVERSIDE, CA 925011023
Gen County: Riverside
TSD EPA ID: CAD982444481
TSD County: San Bernardino
Waste Category: Waste oil and mixed oil
Disposal Method: Transfer Station
Tons: 6.46
Facility County: Not reported

Gepaid: CAL000271602
Contact: LARRY PIM
Telephone: 9516828308
Facility Addr2: Not reported
Mailing Name: Not reported
Mailing Address: 111 MAIN ST
Mailing City,St,Zip: RIVERSIDE, CA 925011023
Gen County: Riverside
TSD EPA ID: CAD982444481
TSD County: San Bernardino
Waste Category: Waste oil and mixed oil
Disposal Method: Transfer Station
Tons: 6.46
Facility County: Not reported

418	EDWARD F GOULD INC 121 N MAIN RIVERSIDE, CA 92501	HAZNET LUST	S102803660 N/A
------------	--	------------------------	---------------------------

HAZNET:

Gepaid: CAC001043560
Contact: EDWARD F GOULD
Telephone: 0000000000
Facility Addr2: Not reported
Mailing Name: Not reported
Mailing Address: 121 N MAIN
Mailing City,St,Zip: RIVERSIDE, CA 925010000
Gen County: Riverside
TSD EPA ID: CAD028409019
TSD County: Los Angeles
Waste Category: Tank bottom waste
Disposal Method: Treatment, Tank
Tons: 2.2935

MAP FINDINGS
FOCUS MAP 14

Map ID	Site	Database(s)	EPA ID Number
	EDWARD F GOULD INC (Continued)		S102803660
	Facility County: Riverside		
	LUST:		
	Region: RIVERSIDE		
	Site Closed: Yes		
	Employee ID: 2		
	Facility ID: 951011		
	Case Type: Soil only		
	Status: 9		
418	PAVEMENT RECYCLING SYSTEMS INC 121 N MAIN ST RIVERSIDE, CA 92501	HAZNET	S108752837 N/A
	HAZNET:		
	Gepaid: CAL000297192		
	Contact: SUE HAMPTON FLEET COORDINATOR		
	Telephone: 9516821091		
	Facility Addr2: Not reported		
	Mailing Name: Not reported		
	Mailing Address: PO BOX 1266		
	Mailing City,St,Zip: RIVERSIDE, CA 925020000		
	Gen County: Riverside		
	TSD EPA ID: CAD982444481		
	TSD County: San Bernardino		
	Waste Category: Unspecified oil-containing waste		
	Disposal Method: Transfer Station		
	Tons: 0.45		
	Facility County: Riverside		
418	EDWARD F. GOULD, INC. 121 MAIN ST RIVERSIDE, CA 92501	LUST Cortese	S104751740 N/A
	LUST:		
	Region: STATE		
	Status: Case Closed		
	Chemical: Diesel		
	Local Case #: 951011		
	Case Number: 083302795T		
	Qty Leaked: Not reported		
	Abate Method: Not reported		
	Case Type: Drinking Water Aquifer affected		
	Cross Street: PLACENTIA		
	Enf Type: Not reported		
	Funding: CLOS		
	How Discovered: Tank Closure		
	How Stopped: Not reported		
	Leak Cause: Not reported		
	Leak Source: Not reported		
	Global Id: T0606500452		
	Stop Date: 1995-12-04 00:00:00		
	Confirm Leak: 1995-12-04 00:00:00		
	Workplan: 1996-02-01 00:00:00		
	Prelim Assess: 1996-04-02 00:00:00		
	Pollution Char: Not reported		

MAP FINDINGS
FOCUS MAP 14

Map ID Site Database(s) EPA ID Number

EDWARD F. GOULD, INC. (Continued)

S104751740

Remed Plan: Not reported
 Remed Action: Not reported
 Monitoring: Not reported
 Report Date: 1998-02-04 00:00:00
 Discover Date: 1995-12-04 00:00:00
 Enforcement Dt: Not reported
 Release Date: 1995-12-06 00:00:00
 Review Date: Not reported
 Enter Date: 1996-03-19 00:00:00
 MTBE Date: 1997-09-29 00:00:00
 GW Qualifier: =
 Soil Qualifier: =
 Max MTBE GW ppb: ND
 Max MTBE Soil ppb: NA
 County: 33
 Org Name: Not reported
 Reg Board: Santa Ana Region
 Contact Person: Not reported
 Responsible Party: EDWARD F. GOULD, INC.
 RP Address: 5256 AGATE STREET, RIVERSIDE 92509
 Interim: Not reported
 Oversight Prgm: LUST
 MTBE Class: *
 MTBE Conc: 5
 MTBE Fuel: 0
 MTBE Tested: MTBE Detected. Site tested for MTBE and MTBE detected
 Staff: RS
 Staff Initials: SCB
 Lead Agency: Local Agency
 Local Agency: 33000L
 Hydr Basin #: UPPER SANTA ANA VALL
 Beneficial: Not reported
 Priority: Not reported
 Cleanup Fund Id: Not reported
 Work Suspended: Not reported
 Operator: Not reported
 Water System Name: Not reported
 Well Name: Not reported
 Distance To Lust: 0
 Waste Discharge Global ID: Not reported
 Waste Disch Assigned Name: Not reported
 Summary: GASOLINE ALSO

LUST:

Region: 8
 Case Type: Drinking Water Aquifer affected
 Cross Street: PLACENTIA
 Enf Type: CLOS
 Funding: Not reported
 How Discovered: Tank Closure
 How Stopped: Not reported
 Leak Cause: Not reported
 Leak Source: Not reported
 Global ID: T0606500452
 How Stopped Date: 12/4/1995
 Review Date: 12/4/1995
 Workplan: 2/1/1996

MAP FINDINGS
FOCUS MAP 14

Map ID	Site	Database(s)	EPA ID Number
--------	------	-------------	---------------

EDWARD F. GOULD, INC. (Continued)

S104751740

Prelim Assess: 4/2/1996
 Pollution Char: Not reported
 Remed Plan: Not reported
 Remed Action: Not reported
 Monitoring: Not reported
 Close Date: 2/4/1998
 Discover Date: 12/4/1995
 Enforcement Date: Not reported
 Review Date: Not reported
 Enter Date: 3/19/1996
 MTBE Date: Not reported
 GW Qualifies: Not reported
 Soil Qualifies: Not reported
 Max MTBE GW: Not reported
 Max MTBE Soil: Not reported
 County: Riverside
 Operator: Not reported
 Regional Board: 08
 Facility Status: Case Closed
 Substance: 12034
 Facility Contact: Not reported
 Interim: Not reported
 Oversight Program: LUST
 Latitude: 34.0187473
 Longitude: -117.3625832
 MTBE Concentration: 5
 MTBE Fuel: 0
 MTBE Tested: YES
 Staff: RS
 Staff Initials: UNK
 Lead Agency: Local Agency
 Local Agency: 33000L
 Hydr Basin #: UPPER SANTA ANA VALL
 Beneficial: Not reported
 Priority: Not reported
 Cleanup Fund Id: Not reported
 Work Suspended: Not reported
 Local Case Num: 951011
 Case Number: 083302795T
 Qty Leaked: Not reported
 Abate Method: Not reported
 MTBE Class: *
 Summary: GASOLINE ALSO

Cortese:

Region: CORTESE
 Facility Addr2: 121 MAIN ST

MAP FINDINGS
FOCUS MAP 14

Map ID	Site	Database(s)	EPA ID Number
420	OGLEBAY NORTON INDUSTRIAL SAND INC, RIVERSIDE PLAN 2157 AVALON RIVERSIDE, CA 92509	HAZNET	S108215356 N/A
	HAZNET: Gepaid: CAL000282819 Contact: TERRY CLEVELAND Telephone: 9497280171 Facility Addr2: Not reported Mailing Name: Not reported Mailing Address: PO BOX 249 Mailing City,St,Zip: SAN JUAN CAPISTRANO, CA 926930000 Gen County: Riverside TSD EPA ID: CAT080033681 TSD County: Los Angeles Waste Category: Waste oil and mixed oil Disposal Method: Recycler Tons: 0.12 Facility County: Not reported Gepaid: CAL000282819 Contact: P SMITH, ENVT'L, HEALTH & SFTY Telephone: 9497280171 Facility Addr2: Not reported Mailing Name: Not reported Mailing Address: PO BOX 249 Mailing City,St,Zip: SAN JUAN CAPISTRANO, CA 926930000 Gen County: Riverside TSD EPA ID: CAD008252405 TSD County: Los Angeles Waste Category: Not reported Disposal Method: Transfer Station Tons: 0.04 Facility County: Riverside		
420	OGLEBAY NORTON INDUSTRIAL SANDS, INC 2157 AVALON ST RIVERSIDE, CA 92509	HAZNET CA WDS	S106105148 N/A
	HAZNET: Gepaid: CAC002567409 Contact: MIKE MCLEAN Telephone: 9096822835 Facility Addr2: Not reported Mailing Name: Not reported Mailing Address: 2157 AVALON ST Mailing City,St,Zip: RIVERSIDE, CA 92509 Gen County: Riverside TSD EPA ID: CAT080033681 TSD County: Riverside Waste Category: Waste oil and mixed oil Disposal Method: Recycler Tons: 0.68 Facility County: Riverside Gepaid: CAC002567409 Contact: MIKE MCLEAN Telephone: 9096822835 Facility Addr2: Not reported Mailing Name: Not reported		

MAP FINDINGS
FOCUS MAP 14

Map ID	Site	Database(s)	EPA ID Number
--------	------	-------------	---------------

OGLEBAY NORTON INDUSTRIAL SANDS, INC (Continued)

S106105148

Mailing Address: 2157 AVALON ST
Mailing City,St,Zip: RIVERSIDE, CA 92509
Gen County: Riverside
TSD EPA ID: CAT080033681
TSD County: Riverside
Waste Category: Other organic solids
Disposal Method: Recycler
Tons: 2.18
Facility County: Riverside

CA WDS:

Facility ID: Santa Ana River 33I012113
Facility Type: Not reported
Facility Status: Active - Any facility with a continuous or seasonal discharge that is under Waste Discharge Requirements.
NPDES Number: CAS000001 The 1st 2 characters designate the state. The remaining 7 are assigned by the Regional Board
Subregion: 8
Facility Telephone: Not reported
Facility Contact: Not reported
Agency Name: OGLEBAY NORTON INDUSTRIAL SAND
Agency Address: Not reported
Agency City,St,Zip: 0
Agency Contact: Not reported
Agency Telephone: Not reported
Agency Type: Not reported
SIC Code: 0
SIC Code 2: Not reported
Primary Waste: Not reported
Primary Waste Type: Not reported
Secondary Waste: Not reported
Secondary Waste Type: Not reported
Design Flow: 0
Baseline Flow: 0
Reclamation: Not reported
POTW: Not reported

Treat To Water: Minor Threat to Water Quality. A violation of a regional board order should cause a relatively minor impairment of beneficial uses compared to a major or minor threat. Not: All nurds without a TTWQ will be considered a minor threat to water quality unless coded at a higher Level. A Zero (0) may be used to code those NURDS that are found to represent no threat to water quality.
Complexity: Category C - Facilities having no waste treatment systems, such as cooling water dischargers or those who must comply through best management practices, facilities with passive waste treatment and disposal systems, such as septic systems with subsurface disposal, or dischargers having waste storage systems with land disposal such as dairy waste ponds.

MAP FINDINGS
FOCUS MAP 14

Map ID	Site	Database(s)	EPA ID Number
422	EXTREME ENGINEERING INC 5490 VIA RICARDO RIVERSIDE, CA 92509	HAZNET EMI CA WDS	S105725287 N/A
	HAZNET: Gepaid: CAL000221767 Contact: TOM HUNSUCKER-VP Telephone: 9516825522 Facility Addr2: Not reported Mailing Name: Not reported Mailing Address: 5490 VIA RICARDO Mailing City,St,Zip: RIVERSIDE, CA 925090000 Gen County: Riverside TSD EPA ID: CAD008252405 TSD County: Los Angeles Waste Category: Oxygenated solvents (acetone, butanol, ethyl acetate, etc.) Disposal Method: Recycler Tons: 0.91 Facility County: Not reported		
	Gepaid: CAL000221767 Contact: JAY YAUCH GENERAL MANAGER Telephone: 9516825522 Facility Addr2: Not reported Mailing Name: Not reported Mailing Address: 5490 VIA RICARDO Mailing City,St,Zip: RIVERSIDE, CA 925090000 Gen County: Riverside TSD EPA ID: CAD008252405 TSD County: Los Angeles Waste Category: Other organic solids Disposal Method: Transfer Station Tons: 0.1 Facility County: Riverside		
	Gepaid: CAL000221767 Contact: TOM HUNSUCKER-VP Telephone: 9096825522 Facility Addr2: Not reported Mailing Name: Not reported Mailing Address: 5490 VIA RICARDO Mailing City,St,Zip: RIVERSIDE, CA 925090000 Gen County: Riverside TSD EPA ID: Not reported TSD County: Sacramento Waste Category: Oxygenated solvents (acetone, butanol, ethyl acetate, etc.) Disposal Method: Disposal, Other Tons: 1.83 Facility County: Not reported		
	Gepaid: CAL000221767 Contact: TOM HUNSUCKER-VP Telephone: 9096825522 Facility Addr2: Not reported Mailing Name: Not reported Mailing Address: 5490 VIA RICARDO Mailing City,St,Zip: RIVERSIDE, CA 925090000 Gen County: Riverside TSD EPA ID: Not reported		

MAP FINDINGS
FOCUS MAP 14

Map ID Site Database(s) EPA ID Number

EXTREME ENGINEERING INC (Continued)

S105725287

TSD County: 99
Waste Category: Oxygenated solvents (acetone, butanol, ethyl acetate, etc.)
Disposal Method: Disposal, Other
Tons: 0.68
Facility County: Not reported

Gepaid: CAL000221767
Contact: TOM HUNSUCKER-VP
Telephone: 9096825522
Facility Addr2: Not reported
Mailing Name: Not reported
Mailing Address: 5490 VIA RICARDO
Mailing City,St,Zip: RIVERSIDE, CA 925090000
Gen County: Riverside
TSD EPA ID: Not reported
TSD County: 99
Waste Category: Oxygenated solvents (acetone, butanol, ethyl acetate, etc.)
Disposal Method: ***
Tons: 2.29
Facility County: Not reported

[Click this hyperlink](#) while viewing on your computer to access
24 additional CA_HAZNET: record(s) in the EDR Site Report.

EMI:

Year: 2002
Carbon Monoxide Emissions Tons/Yr: 33
Air Basin: SC
Facility ID: 122936
Air District Name: SC
SIC Code: 3792
Air District Name: SOUTH COAST AQMD
Community Health Air Pollution Info System: Not reported
Consolidated Emission Reporting Rule: Not reported
Total Organic Hydrocarbon Gases Tons/Yr: 5
Reactive Organic Gases Tons/Yr: 4
Carbon Monoxide Emissions Tons/Yr: 0
NOX - Oxides of Nitrogen Tons/Yr: 0
SOX - Oxides of Sulphur Tons/Yr: 0
Particulate Matter Tons/Yr: 0
Part. Matter 10 Micrometers & Smlr Tons/Yr: 0

Year: 2003
Carbon Monoxide Emissions Tons/Yr: 33
Air Basin: SC
Facility ID: 122936
Air District Name: SC
SIC Code: 3792
Air District Name: SOUTH COAST AQMD
Community Health Air Pollution Info System: Not reported
Consolidated Emission Reporting Rule: Not reported
Total Organic Hydrocarbon Gases Tons/Yr: 5
Reactive Organic Gases Tons/Yr: 4
Carbon Monoxide Emissions Tons/Yr: 0
NOX - Oxides of Nitrogen Tons/Yr: 0
SOX - Oxides of Sulphur Tons/Yr: 0
Particulate Matter Tons/Yr: 0

MAP FINDINGS
FOCUS MAP 14

Map ID Site Database(s) EPA ID Number

EXTREME ENGINEERING INC (Continued)

S105725287

Part. Matter 10 Micrometers & Smlr Tons/Yr: 0

Year: 2004
 Carbon Monoxide Emissions Tons/Yr: 33
 Air Basin: SC
 Facility ID: 122936
 Air District Name: SC
 SIC Code: 3792
 Air District Name: SOUTH COAST AQMD
 Community Health Air Pollution Info System: Not reported
 Consolidated Emission Reporting Rule: Not reported
 Total Organic Hydrocarbon Gases Tons/Yr: 4.54316
 Reactive Organic Gases Tons/Yr: 4.17
 Carbon Monoxide Emissions Tons/Yr: 0.00455
 NOX - Oxides of Nitrogen Tons/Yr: 0.0169
 SOX - Oxides of Sulphur Tons/Yr: 0.000108
 Particulate Matter Tons/Yr: 0.209855
 Part. Matter 10 Micrometers & Smlr Tons/Yr: 0.15

Year: 2005
 Carbon Monoxide Emissions Tons/Yr: 33
 Air Basin: SC
 Facility ID: 122936
 Air District Name: SC
 SIC Code: 3792
 Air District Name: SOUTH COAST AQMD
 Community Health Air Pollution Info System: Not reported
 Consolidated Emission Reporting Rule: Not reported
 Total Organic Hydrocarbon Gases Tons/Yr: 4.01831
 Reactive Organic Gases Tons/Yr: 3.882876306
 Carbon Monoxide Emissions Tons/Yr: .02
 NOX - Oxides of Nitrogen Tons/Yr: .0741
 SOX - Oxides of Sulphur Tons/Yr: .00034
 Particulate Matter Tons/Yr: .38238
 Part. Matter 10 Micrometers & Smlr Tons/Yr: .367042

CA WDS:

Facility ID: Santa Ana River 331016612
 Facility Type: Industrial - Facility that treats and/or disposes of liquid or semisolid wastes from any servicing, producing, manufacturing or processing operation of whatever nature, including mining, gravel washing, geothermal operations, air conditioning, ship building and repairing, oil production, storage and disposal operations, water pumping.
 Facility Status: Active - Any facility with a continuous or seasonal discharge that is under Waste Discharge Requirements.
 NPDES Number: CAS000001 The 1st 2 characters designate the state. The remaining 7 are assigned by the Regional Board
 Subregion: 8
 Facility Telephone: 9096825522
 Facility Contact: TOM HUNSUCKER
 Agency Name: EXTREME ENGINEERING INC
 Agency Address: 5490 Via Ricardo
 Agency City,St,Zip: Riverside 925092415
 Agency Contact: TOM HUNSUCKER
 Agency Telephone: 9096825522
 Agency Type: Private

MAP FINDINGS
FOCUS MAP 14

Map ID	Site	Database(s)	EPA ID Number
--------	------	-------------	---------------

EXTREME ENGINEERING INC (Continued)

S105725287

SIC Code: 0
 SIC Code 2: Not reported
 Primary Waste: Not reported
 Primary Waste Type: Not reported
 Secondary Waste: Not reported
 Secondary Waste Type: Not reported
 Design Flow: 0
 Baseline Flow: 0
 Reclamation: Not reported
 POTW: Not reported
 Treat To Water: Minor Threat to Water Quality. A violation of a regional board order should cause a relatively minor impairment of beneficial uses compared to a major or minor threat. Not: All nurds without a TTWQ will be considered a minor threat to water quality unless coded at a higher Level. A Zero (0) may be used to code those NURDS that are found to represent no threat to water quality.
 Complexity: Category C - Facilities having no waste treatment systems, such as cooling water dischargers or those who must comply through best management practices, facilities with passive waste treatment and disposal systems, such as septic systems with subsurface disposal, or dischargers having waste storage systems with land disposal such as dairy waste ponds.

423

FLEETWOOD MOTOR HOMES OF CA 30
5300 VIA RICARDO
RIVERSIDE, CA 92509

RCRA-SQG 1000224097
HAZNET 92502FLTWD53
TRIS
UST
CA FID UST
HIST UST
EMI
CA WDS
SWEEPS UST

RCRA-SQG:

Date form received by agency: 10/12/2000
 Facility name: FLEETWOOD MOTOR HOMES OF CA 30
 Site name: FLEETWOOD MOTOR HOMES OF CA., INC.
 Facility address: 5300 VIA RICARDO
 RIVERSIDE, CA 92509
 EPA ID: CAD981383938
 Mailing address: P.O. BOX 5726
 RIVERSIDE, CA 92517
 Contact: RANDALL J IBBETSON
 Contact address: Not reported
 Not reported
 Contact country: Not reported
 Contact telephone: (909) 788-2920
 Telephone ext.: 273
 Contact email: Not reported
 EPA Region: 09
 Land type: Facility is not located on Indian land. Additional information is not known.
 Classification: Small Small Quantity Generator
 Description: Handler: generates more than 100 and less than 1000 kg of hazardous waste during any calendar month and accumulates less than 6000 kg of hazardous waste at any time; or generates 100 kg or less of hazardous waste during any calendar month, and accumulates more than 1000 kg of hazardous waste at any time

MAP FINDINGS
FOCUS MAP 14

Map ID Site Database(s) EPA ID Number

FLEETWOOD MOTOR HOMES OF CA 30 (Continued)

1000224097

Handler Activities Summary:

U.S. importer of hazardous waste: Unknown
Mixed waste (haz. and radioactive): Unknown
Recycler of hazardous waste: Unknown
Transporter of hazardous waste: Unknown
Treater, storer or disposer of HW: No
Underground injection activity: Unknown
On-site burner exemption: Unknown
Furnace exemption: Unknown
Used oil fuel burner: Unknown
Used oil processor: Unknown
User oil refiner: Unknown
Used oil fuel marketer to burner: Unknown
Used oil Specification marketer: Unknown
Used oil transfer facility: Unknown
Used oil transporter: Unknown
Off-site waste receiver: Commercial status unknown

Historical Generators:

Date form received by agency: 03/04/1999
Facility name: FLEETWOOD MOTOR HOMES OF CA 30
Site name: FLEETWOOD MOTOR HOMES VIA RICARDO
Classification: Large Quantity Generator

Date form received by agency: 09/01/1996
Facility name: FLEETWOOD MOTOR HOMES OF CA 30
Classification: Large Quantity Generator

Date form received by agency: 09/01/1996
Facility name: FLEETWOOD MOTOR HOMES OF CA 30
Classification: Small Quantity Generator

Date form received by agency: 02/19/1992
Facility name: FLEETWOOD MOTOR HOMES OF CA 30
Classification: Large Quantity Generator

Date form received by agency: 04/03/1991
Facility name: FLEETWOOD MOTOR HOMES OF CA 30
Site name: FLEETWOOD MOTOR HOMES OF CALIFORNIA
Classification: Large Quantity Generator

Date form received by agency: 02/06/1986
Facility name: FLEETWOOD MOTOR HOMES OF CA 30
Classification: Large Quantity Generator

Violation Status: No violations found

Evaluation Action Summary:

Evaluation date: 06/28/1993
Evaluation: COMPLIANCE EVALUATION INSPECTION ON-SITE
Area of violation: Not reported
Date achieved compliance: Not reported
Evaluation lead agency: State Contractor/Grantee

HAZNET:

Gepaid: CAD981383938

MAP FINDINGS
 FOCUS MAP 14

Map ID Site Database(s) EPA ID Number

FLEETWOOD MOTOR HOMES OF CA 30 (Continued)

1000224097

Contact: FLEETWOOD ENTERPRISES INC
 Telephone: 9093513500
 Facility Addr2: Not reported
 Mailing Name: Not reported
 Mailing Address: PO BOX 7638
 Mailing City,St,Zip: RIVERSIDE, CA 925137638
 Gen County: Riverside
 TSD EPA ID: CAD097030993
 TSD County: Los Angeles
 Waste Category: Unspecified organic liquid mixture
 Disposal Method: Recycler
 Tons: 10.0080
 Facility County: Riverside

Gepaid: CAD981383938
 Contact: FLEETWOOD ENTERPRISES INC
 Telephone: 9093513500
 Facility Addr2: Not reported
 Mailing Name: Not reported
 Mailing Address: PO BOX 7638
 Mailing City,St,Zip: RIVERSIDE, CA 925137638
 Gen County: Riverside
 TSD EPA ID: CAT000613927
 TSD County: San Bernardino
 Waste Category: Aqueous solution with less than 10% total organic residues
 Disposal Method: Transfer Station
 Tons: .1292
 Facility County: Riverside

Gepaid: CAD981383938
 Contact: FLEETWOOD ENTERPRISES INC
 Telephone: 9093513500
 Facility Addr2: Not reported
 Mailing Name: Not reported
 Mailing Address: PO BOX 7638
 Mailing City,St,Zip: RIVERSIDE, CA 925137638
 Gen County: Riverside
 TSD EPA ID: CAT080025711
 TSD County: San Bernardino
 Waste Category: Aqueous solution with less than 10% total organic residues
 Disposal Method: Recycler
 Tons: .2085
 Facility County: Riverside

Gepaid: CAD981383938
 Contact: FLEETWOOD ENTERPRISES INC
 Telephone: 9093513500
 Facility Addr2: Not reported
 Mailing Name: Not reported
 Mailing Address: PO BOX 7638
 Mailing City,St,Zip: RIVERSIDE, CA 925137638
 Gen County: Riverside
 TSD EPA ID: CAD050806850
 TSD County: Los Angeles
 Waste Category: Unspecified organic liquid mixture
 Disposal Method: Treatment, Tank
 Tons: 20.0160

MAP FINDINGS
FOCUS MAP 14

Map ID Site Database(s) EPA ID Number

FLEETWOOD MOTOR HOMES OF CA 30 (Continued)

1000224097

Facility County: Riverside

Gepaid: CAD981383938
Contact: FLEETWOOD ENTERPRISES INC
Telephone: 9093513500
Facility Addr2: Not reported
Mailing Name: Not reported
Mailing Address: PO BOX 7638
Mailing City,St,Zip: RIVERSIDE, CA 925137638
Gen County: Riverside
TSD EPA ID: CAD050806850
TSD County: Los Angeles
Waste Category: Paint sludge
Disposal Method: Transfer Station
Tons: .4170
Facility County: Riverside

[Click this hyperlink](#) while viewing on your computer to access
120 additional CA_HAZNET: record(s) in the EDR Site Report.

UST:

Local Agency: 33000
Facility ID: 319

CA FID UST:

Facility ID: 33002257
Regulated By: UTNKA
Regulated ID: 00002534
Cortese Code: Not reported
SIC Code: Not reported
Facility Phone: 7147879460
Mail To: Not reported
Mailing Address: P O DRAWER 1549
Mailing Address 2: Not reported
Mailing City,St,Zip: RIVERSIDE 92502
Contact: Not reported
Contact Phone: Not reported
DUNS Number: Not reported
NPDES Number: Not reported
EPA ID: Not reported
Comments: Not reported
Status: Active

HIST UST:

Region: STATE
Facility ID: 00000002534
Facility Type: Other
Other Type: MANUFACTURING
Total Tanks: 0001
Contact Name: LOREN R. SCHMIDT GENERAL MANAG
Telephone: 7147879460
Owner Name: FLEETWOOD ENTERPRISES, INCORPO
Owner Address: 3125 MYERS STREET
Owner City,St,Zip: RIVERSIDE, CA 92523

Tank Num: 001

MAP FINDINGS
FOCUS MAP 14

Map ID Site Database(s) EPA ID Number

FLEETWOOD MOTOR HOMES OF CA 30 (Continued)

1000224097

Container Num: 1
Year Installed: Not reported
Tank Capacity: 00001000
Tank Used for: PRODUCT
Type of Fuel: REGULAR
Tank Construction: Not reported
Leak Detection: Stock Inventor

EMI:

Year: 1987
Carbon Monoxide Emissions Tons/Yr: 33
Air Basin: SC
Facility ID: 8936
Air District Name: SC
SIC Code: 3799
Air District Name: SOUTH COAST AQMD
Community Health Air Pollution Info System: Not reported
Consolidated Emission Reporting Rule: Not reported
Total Organic Hydrocarbon Gases Tons/Yr: 80
Reactive Organic Gases Tons/Yr: 69
Carbon Monoxide Emissions Tons/Yr: 8
NOX - Oxides of Nitrogen Tons/Yr: 1
SOX - Oxides of Sulphur Tons/Yr: 0
Particulate Matter Tons/Yr: 0
Part. Matter 10 Micrometers & Smlr Tons/Yr: 0

Year: 1990
Carbon Monoxide Emissions Tons/Yr: 33
Air Basin: SC
Facility ID: 8936
Air District Name: SC
SIC Code: 3799
Air District Name: SOUTH COAST AQMD
Community Health Air Pollution Info System: Not reported
Consolidated Emission Reporting Rule: Not reported
Total Organic Hydrocarbon Gases Tons/Yr: 55
Reactive Organic Gases Tons/Yr: 50
Carbon Monoxide Emissions Tons/Yr: 6
NOX - Oxides of Nitrogen Tons/Yr: 1
SOX - Oxides of Sulphur Tons/Yr: 0
Particulate Matter Tons/Yr: 0
Part. Matter 10 Micrometers & Smlr Tons/Yr: 0

Year: 1993
Carbon Monoxide Emissions Tons/Yr: 33
Air Basin: SC
Facility ID: 8936
Air District Name: SC
SIC Code: 3799
Air District Name: SOUTH COAST AQMD
Community Health Air Pollution Info System: Not reported
Consolidated Emission Reporting Rule: Not reported
Total Organic Hydrocarbon Gases Tons/Yr: 32
Reactive Organic Gases Tons/Yr: 12
Carbon Monoxide Emissions Tons/Yr: 0
NOX - Oxides of Nitrogen Tons/Yr: 0
SOX - Oxides of Sulphur Tons/Yr: 0

MAP FINDINGS
FOCUS MAP 14

Map ID	Site	Database(s)	EPA ID Number
--------	------	-------------	---------------

FLEETWOOD MOTOR HOMES OF CA 30 (Continued)

1000224097

Particulate Matter Tons/Yr:	0
Part. Matter 10 Micrometers & Smlr Tons/Yr:	0
Year:	1995
Carbon Monoxide Emissions Tons/Yr:	33
Air Basin:	SC
Facility ID:	8936
Air District Name:	SC
SIC Code:	3799
Air District Name:	SOUTH COAST AQMD
Community Health Air Pollution Info System:	Not reported
Consolidated Emission Reporting Rule:	Not reported
Total Organic Hydrocarbon Gases Tons/Yr:	32
Reactive Organic Gases Tons/Yr:	12
Carbon Monoxide Emissions Tons/Yr:	0
NOX - Oxides of Nitrogen Tons/Yr:	0
SOX - Oxides of Sulphur Tons/Yr:	0
Particulate Matter Tons/Yr:	0
Part. Matter 10 Micrometers & Smlr Tons/Yr:	0
Year:	1996
Carbon Monoxide Emissions Tons/Yr:	33
Air Basin:	SC
Facility ID:	8936
Air District Name:	SC
SIC Code:	3799
Air District Name:	SOUTH COAST AQMD
Community Health Air Pollution Info System:	Not reported
Consolidated Emission Reporting Rule:	Not reported
Total Organic Hydrocarbon Gases Tons/Yr:	18
Reactive Organic Gases Tons/Yr:	14
Carbon Monoxide Emissions Tons/Yr:	0
NOX - Oxides of Nitrogen Tons/Yr:	0
SOX - Oxides of Sulphur Tons/Yr:	0
Particulate Matter Tons/Yr:	0
Part. Matter 10 Micrometers & Smlr Tons/Yr:	0
Year:	1997
Carbon Monoxide Emissions Tons/Yr:	33
Air Basin:	SC
Facility ID:	8936
Air District Name:	SC
SIC Code:	3716
Air District Name:	SOUTH COAST AQMD
Community Health Air Pollution Info System:	Not reported
Consolidated Emission Reporting Rule:	Not reported
Total Organic Hydrocarbon Gases Tons/Yr:	15
Reactive Organic Gases Tons/Yr:	10
Carbon Monoxide Emissions Tons/Yr:	0
NOX - Oxides of Nitrogen Tons/Yr:	0
SOX - Oxides of Sulphur Tons/Yr:	0
Particulate Matter Tons/Yr:	0
Part. Matter 10 Micrometers & Smlr Tons/Yr:	0
Year:	1998
Carbon Monoxide Emissions Tons/Yr:	33
Air Basin:	SC

MAP FINDINGS
FOCUS MAP 14

Map ID	Site	Database(s)	EPA ID Number
--------	------	-------------	---------------

FLEETWOOD MOTOR HOMES OF CA 30 (Continued)

1000224097

Facility ID: 8936
 Air District Name: SC
 SIC Code: 3716
 Air District Name: SOUTH COAST AQMD
 Community Health Air Pollution Info System: Not reported
 Consolidated Emission Reporting Rule: Not reported
 Total Organic Hydrocarbon Gases Tons/Yr: 15
 Reactive Organic Gases Tons/Yr: 11
 Carbon Monoxide Emissions Tons/Yr: 0
 NOX - Oxides of Nitrogen Tons/Yr: 0
 SOX - Oxides of Sulphur Tons/Yr: 0
 Particulate Matter Tons/Yr: 0
 Part. Matter 10 Micrometers & Smlr Tons/Yr: 0

Year: 1999
 Carbon Monoxide Emissions Tons/Yr: 33
 Air Basin: SC
 Facility ID: 8936
 Air District Name: SC
 SIC Code: 3716
 Air District Name: SOUTH COAST AQMD
 Community Health Air Pollution Info System: Not reported
 Consolidated Emission Reporting Rule: Not reported
 Total Organic Hydrocarbon Gases Tons/Yr: 15
 Reactive Organic Gases Tons/Yr: 10
 Carbon Monoxide Emissions Tons/Yr: 0
 NOX - Oxides of Nitrogen Tons/Yr: 0
 SOX - Oxides of Sulphur Tons/Yr: 0
 Particulate Matter Tons/Yr: 0
 Part. Matter 10 Micrometers & Smlr Tons/Yr: 0

Year: 2000
 Carbon Monoxide Emissions Tons/Yr: 33
 Air Basin: SC
 Facility ID: 8936
 Air District Name: SC
 SIC Code: 3716
 Air District Name: SOUTH COAST AQMD
 Community Health Air Pollution Info System: Not reported
 Consolidated Emission Reporting Rule: Not reported
 Total Organic Hydrocarbon Gases Tons/Yr: 15
 Reactive Organic Gases Tons/Yr: 10
 Carbon Monoxide Emissions Tons/Yr: 0
 NOX - Oxides of Nitrogen Tons/Yr: 0
 SOX - Oxides of Sulphur Tons/Yr: 0
 Particulate Matter Tons/Yr: 0
 Part. Matter 10 Micrometers & Smlr Tons/Yr: 0

Year: 2001
 Carbon Monoxide Emissions Tons/Yr: 33
 Air Basin: SC
 Facility ID: 8936
 Air District Name: SC
 SIC Code: 3716
 Air District Name: SOUTH COAST AQMD
 Community Health Air Pollution Info System: Y
 Consolidated Emission Reporting Rule: B

MAP FINDINGS
FOCUS MAP 14

Map ID Site Database(s) EPA ID Number

FLEETWOOD MOTOR HOMES OF CA 30 (Continued)

1000224097

Total Organic Hydrocarbon Gases Tons/Yr:	39
Reactive Organic Gases Tons/Yr:	28
Carbon Monoxide Emissions Tons/Yr:	0
NOX - Oxides of Nitrogen Tons/Yr:	0
SOX - Oxides of Sulphur Tons/Yr:	0
Particulate Matter Tons/Yr:	0
Part. Matter 10 Micrometers & Smlr Tons/Yr:	0
Year:	2002
Carbon Monoxide Emissions Tons/Yr:	33
Air Basin:	SC
Facility ID:	8936
Air District Name:	SC
SIC Code:	3799
Air District Name:	SOUTH COAST AQMD
Community Health Air Pollution Info System:	Not reported
Consolidated Emission Reporting Rule:	Not reported
Total Organic Hydrocarbon Gases Tons/Yr:	65
Reactive Organic Gases Tons/Yr:	44
Carbon Monoxide Emissions Tons/Yr:	1
NOX - Oxides of Nitrogen Tons/Yr:	3
SOX - Oxides of Sulphur Tons/Yr:	0
Particulate Matter Tons/Yr:	0
Part. Matter 10 Micrometers & Smlr Tons/Yr:	0
Year:	2003
Carbon Monoxide Emissions Tons/Yr:	33
Air Basin:	SC
Facility ID:	8936
Air District Name:	SC
SIC Code:	3799
Air District Name:	SOUTH COAST AQMD
Community Health Air Pollution Info System:	Not reported
Consolidated Emission Reporting Rule:	Not reported
Total Organic Hydrocarbon Gases Tons/Yr:	65
Reactive Organic Gases Tons/Yr:	44
Carbon Monoxide Emissions Tons/Yr:	1
NOX - Oxides of Nitrogen Tons/Yr:	3
SOX - Oxides of Sulphur Tons/Yr:	0
Particulate Matter Tons/Yr:	0
Part. Matter 10 Micrometers & Smlr Tons/Yr:	0
Year:	2004
Carbon Monoxide Emissions Tons/Yr:	33
Air Basin:	SC
Facility ID:	8936
Air District Name:	SC
SIC Code:	3799
Air District Name:	SOUTH COAST AQMD
Community Health Air Pollution Info System:	Y
Consolidated Emission Reporting Rule:	Not reported
Total Organic Hydrocarbon Gases Tons/Yr:	65.2863513
Reactive Organic Gases Tons/Yr:	43.66
Carbon Monoxide Emissions Tons/Yr:	0.858
NOX - Oxides of Nitrogen Tons/Yr:	3.18
SOX - Oxides of Sulphur Tons/Yr:	0.0203
Particulate Matter Tons/Yr:	0.184

MAP FINDINGS
FOCUS MAP 14

Map ID Site Database(s) EPA ID Number

FLEETWOOD MOTOR HOMES OF CA 30 (Continued)

1000224097

Part. Matter 10 Micrometers & Smlr Tons/Yr: 0.17

Year: 2005
Carbon Monoxide Emissions Tons/Yr: 33
Air Basin: SC
Facility ID: 8936
Air District Name: SC
SIC Code: 3799
Air District Name: SOUTH COAST AQMD
Community Health Air Pollution Info System: Not reported
Consolidated Emission Reporting Rule: Not reported
Total Organic Hydrocarbon Gases Tons/Yr: 38.656132
Reactive Organic Gases Tons/Yr: 32.52807194
Carbon Monoxide Emissions Tons/Yr: .7441
NOX - Oxides of Nitrogen Tons/Yr: 2.767
SOX - Oxides of Sulphur Tons/Yr: .01275
Particulate Matter Tons/Yr: 3.5856
Part. Matter 10 Micrometers & Smlr Tons/Yr: 3.447325

CA WDS:

Facility ID: Santa Ana River 33I001920
Facility Type: Industrial - Facility that treats and/or disposes of liquid or semisolid wastes from any servicing, producing, manufacturing or processing operation of whatever nature, including mining, gravel washing, geothermal operations, air conditioning, ship building and repairing, oil production, storage and disposal operations, water pumping.
Facility Status: Active - Any facility with a continuous or seasonal discharge that is under Waste Discharge Requirements.
NPDES Number: CAS000001 The 1st 2 characters designate the state. The remaining 7 are assigned by the Regional Board
Subregion: 8
Facility Telephone: Not reported
Facility Contact: Not reported
Agency Name: FLEETWOOD MOTOR HOMES OF CA
Agency Address: 5300 VIA RICARDO
Agency City,St,Zip: RIVERSIDE 92517
Agency Contact: STEVE HULST
Agency Telephone: 9097882920
Agency Type: Private
SIC Code: 0
SIC Code 2: Not reported
Primary Waste: Not reported
Primary Waste Type: Not reported
Secondary Waste: Not reported
Secondary Waste Type: Not reported
Design Flow: 0
Baseline Flow: 0
Reclamation: Not reported
POTW: Not reported
Treat To Water: Minor Threat to Water Quality. A violation of a regional board order should cause a relatively minor impairment of beneficial uses compared to a major or minor threat. Not: All nurds without a TTWQ will be considered a minor threat to water quality unless coded at a higher Level. A Zero (0) may be used to code those NURDS that are found to represent no threat to water quality.
Complexity: Category C - Facilities having no waste treatment systems, such as

MAP FINDINGS
FOCUS MAP 14

Map ID Site Database(s) EPA ID Number

FLEETWOOD MOTOR HOMES OF CA 30 (Continued)

1000224097

cooling water dischargers or those who must comply through best management practices, facilities with passive waste treatment and disposal systems, such as septic systems with subsurface disposal, or dischargers having waste storage systems with land disposal such as dairy waste ponds.

SWEEPS UST:

Status: A
 Comp Number: 2534
 Number: 1
 Board Of Equalization: 44-001930
 Ref Date: 10-29-92
 Act Date: 10-29-92
 Created Date: 02-29-88
 Tank Status: A
 Owner Tank Id: 001171
 Swrcb Tank Id: 33-000-002534-000001
 Actv Date: 10-29-92
 Capacity: 2000
 Tank Use: M.V. FUEL
 Stg: P
 Content: LEADED
 Number Of Tanks: 1

423

**DE MINIMUS DISCHARGES
5300 VIA RICARDO ST
RIVERSIDE, CA 92517**

**CA WDS S104586808
N/A**

CA WDS:

Facility ID: Santa Ana River 332664001
 Facility Type: Industrial - Facility that treats and/or disposes of liquid or semisolid wastes from any servicing, producing, manufacturing or processing operation of whatever nature, including mining, gravel washing, geothermal operations, air conditioning, ship building and repairing, oil production, storage and disposal operations, water pumping.
 Facility Status: Active - Any facility with a continuous or seasonal discharge that is under Waste Discharge Requirements.
 NPDES Number: CAG998001 The 1st 2 characters designate the state. The remaining 7 are assigned by the Regional Board
 Subregion: 8
 Facility Telephone: 9093537056
 Facility Contact: STEPHANIE STOLZENBERG
 Agency Name: FLEETWOOD MOTOR HOMES OF CA
 Agency Address: 5300 VIA RICARDO
 Agency City,St,Zip: RIVERSIDE 92517
 Agency Contact: STEVE HULST
 Agency Telephone: 9097882920
 Agency Type: Private
 SIC Code: 3716
 SIC Code 2: Not reported
 Primary Waste: Miscellaneous (Includes wastes from dewatering, recreational lake overflow, swimming pool wastes, water ride wastewater, ground water seepage and other wastes of this type)
 Primary Waste Type: Nonhazardous Solid Wastes/Influent or Solid Wastes that contain nonhazardous putrescible and non putrescible solid, semisolid, and liquid wastes (E.G., garbage, trash, refuse, paper, demolition and

MAP FINDINGS
FOCUS MAP 14

Map ID Site Database(s) EPA ID Number

DE MINIMUS DISCHARGES (Continued)

S104586808

construction wastes, manure, vegetable or animal solid and semisolid waste).

Secondary Waste: Not reported
 Secondary Waste Type: Not reported
 Design Flow: 0
 Baseline Flow: 0
 Reclamation: No reclamation requirements associated with this facility.
 POTW: The facility is not a POTW.
 Treat To Water: Minor Threat to Water Quality. A violation of a regional board order should cause a relatively minor impairment of beneficial uses compared to a major or minor threat. Not: All nurds without a TTWQ will be considered a minor threat to water quality unless coded at a higher Level. A Zero (0) may be used to code those NURDS that are found to represent no threat to water quality.

Complexity: Category C - Facilities having no waste treatment systems, such as cooling water dischargers or those who must comply through best management practices, facilities with passive waste treatment and disposal systems, such as septic systems with subsurface disposal, or dischargers having waste storage systems with land disposal such as dairy waste ponds.

**423 FLEETWOOD MOTOR HOMES OF CALIFORNIA
5300 VIA RICARDO DRIVE
RIVERSIDE, CA 92509**

**LUST S106387361
N/A**

LUST:

Region: STATE
 Status: Preliminary site assessment underway
 Chemical: Gasoline
 Local Case #: 200420231
 Case Number: Not reported
 Qty Leaked: Not reported
 Abate Method: Not reported
 Case Type: Soil only
 Cross Street: Fleetwood Dr & Via Cerro
 Enf Type: Not reported
 Funding: TC
 How Discovered: Tank Closure
 How Stopped: Close Tank
 Leak Cause: UNK
 Leak Source: UNK
 Global Id: T0606540693
 Stop Date: 2003-10-23 00:00:00
 Confirm Leak: 2003-12-05 00:00:00
 Workplan: Not reported
 Prelim Assess: 2003-12-05 00:00:00
 Pollution Char: Not reported
 Remed Plan: Not reported
 Remed Action: Not reported
 Monitoring: Not reported
 Report Date: Not reported
 Discover Date: 2003-12-04 00:00:00
 Enforcement Dt: Not reported
 Release Date: 2003-12-05 00:00:00
 Review Date: Not reported
 Enter Date: Not reported
 MTBE Date: Not reported
 GW Qualifier: Not reported

MAP FINDINGS
FOCUS MAP 14

Map ID Site Database(s) EPA ID Number

FLEETWOOD MOTOR HOMES OF CALIFORNIA (Continued)

S106387361

Soil Qualifier: Not reported
 Max MTBE GW ppb: Not reported
 Max MTBE Soil ppb: Not reported
 County: 33
 Org Name: Not reported
 Reg Board: Santa Ana Region
 Contact Person: Not reported
 Responsible Party: RAMON RUIZ
 RP Address: PO BOX 5726
 Interim: Not reported
 Oversight Prgm: LUST
 MTBE Class: *
 MTBE Conc: 0
 MTBE Fuel: 1
 MTBE Tested: MTBE Detected. Site tested for MTBE and MTBE detected
 Staff: TME
 Staff Initials: YR
 Lead Agency: Local Agency
 Local Agency: 33000L
 Hydr Basin #: Not reported
 Beneficial: IND, MUN
 Priority: Not reported
 Cleanup Fund Id: Not reported
 Work Suspended: Not reported
 Operator: Not reported
 Water System Name: Not reported
 Well Name: Not reported
 Distance To Lust: 0
 Waste Discharge Global ID: Not reported
 Waste Disch Assigned Name: Not reported
 Summary: Not reported

LUST:

Region: 8
 Case Type: Undefined
 Cross Street: WILSON / VIA CERRA
 Enf Type: Not reported
 Funding: Not reported
 How Discovered: OM
 How Stopped: Close Tank
 Leak Cause: UNK
 Leak Source: UNK
 Global ID: T0606540693
 How Stopped Date: 10/23/2003
 Review Date: 12/5/2003
 Workplan: Not reported
 Prelim Assess: 12/5/2003
 Pollution Char: Not reported
 Remed Plan: Not reported
 Remed Action: Not reported
 Monitoring: Not reported
 Close Date: Not reported
 Discover Date: 11/20/2003
 Enforcement Date: Not reported
 Review Date: Not reported
 Enter Date: Not reported
 MTBE Date: Not reported

MAP FINDINGS
FOCUS MAP 14

Map ID Site Database(s) EPA ID Number

FLEETWOOD MOTOR HOMES OF CALIFORNIA (Continued)

S106387361

GW Qualifies: Not reported
 Soil Qualifies: Not reported
 Max MTBE GW: Not reported
 Max MTBE Soil: Not reported
 County: Riverside
 Operator: Not reported
 Regional Board: 08
 Facility Status: Preliminary site assessment underway
 Substance: 8006619
 Facility Contact: Not reported
 Interim: Not reported
 Oversight Program: Not reported
 Latitude: 0
 Longitude: 0
 MTBE Concentration: 0
 MTBE Fuel: 1
 MTBE Tested: NT
 Staff: TME
 Staff Initials: KW
 Lead Agency: Local Agency
 Local Agency: 33000L
 Hydr Basin #: Not reported
 Beneficial: Not reported
 Priority: Not reported
 Cleanup Fund Id: Not reported
 Work Suspended: Not reported
 Local Case Num: 200420231
 Case Number: Not reported
 Qty Leaked: Not reported
 Abate Method: Not reported
 MTBE Class: *
 Summary: Not reported

423

**FLEETWOOD VIA RICARDO
5300 VIA RICARDO
RIVERSIDE, CA**

**LUST S106410463
N/A**

LUST:
 Region: RIVERSIDE
 Site Closed: Not Closed
 Employee ID: 2
 Facility ID: 200420231
 Case Type: Soil only
 Status: 3

424

**DURACOAT PRODUCTS INC
5361 VIA RICARDO
RIVERSIDE, CA 92509**

**UST U003802455
N/A**

UST:
 Local Agency: 33000
 Facility ID: 289

MAP FINDINGS
FOCUS MAP 14

Map ID	Site	Database(s)	EPA ID Number
424	DURA COAT PRODUCTS INC. 5361 VIA RICARDO RIVERSIDE, CA 92509	HAZNET TRIS	1001480657 92509DRCTP53
	HAZNET:		
	Gepaid: CAR000014092		
	Contact: GEOFFREY R HOLZRICHTER		
	Telephone: 9513416500		
	Facility Addr2: Not reported		
	Mailing Name: Not reported		
	Mailing Address: 5361 VIA RICARDO		
	Mailing City,St,Zip: RIVERSIDE, CA 925090000		
	Gen County: Riverside		
	TSD EPA ID: CAD008252405		
	TSD County: Los Angeles		
	Waste Category: Unspecified organic liquid mixture		
	Disposal Method: Recycler		
	Tons: 37.11		
	Facility County: Not reported		
	Gepaid: CAR000014092		
	Contact: GEOFFREY R HOLZRICHTER		
	Telephone: 9513416500		
	Facility Addr2: Not reported		
	Mailing Name: Not reported		
	Mailing Address: 5361 VIA RICARDO		
	Mailing City,St,Zip: RIVERSIDE, CA 925090000		
	Gen County: Riverside		
	TSD EPA ID: CAD008252405		
	TSD County: Los Angeles		
	Waste Category: Unspecified organic liquid mixture		
	Disposal Method: H06		
	Tons: 12.92		
	Facility County: Riverside		
	Gepaid: CAR000014092		
	Contact: GEOFFREY R HOLZRICHTER		
	Telephone: 9093416500		
	Facility Addr2: Not reported		
	Mailing Name: Not reported		
	Mailing Address: 5361 VIA RICARDO		
	Mailing City,St,Zip: RIVERSIDE, CA 925090000		
	Gen County: Riverside		
	TSD EPA ID: NVT330010000		
	TSD County: Riverside		
	Waste Category: Other organic solids		
	Disposal Method: Not reported		
	Tons: 67.42		
	Facility County: Riverside		
	Gepaid: CAR000014092		
	Contact: GEOFFREY R HOLZRICHTER		
	Telephone: 9093416500		
	Facility Addr2: Not reported		
	Mailing Name: Not reported		
	Mailing Address: 5361 VIA RICARDO		
	Mailing City,St,Zip: RIVERSIDE, CA 925090000		
	Gen County: Riverside		
	TSD EPA ID: CAD008302903		

MAP FINDINGS
FOCUS MAP 14

Map ID	Site	Database(s)	EPA ID Number
--------	------	-------------	---------------

DURA COAT PRODUCTS INC. (Continued)

1001480657

TSD County: Riverside
Waste Category: Paint sludge
Disposal Method: Recycler
Tons: 14.59
Facility County: Riverside

Gepaid: CAR000014092
Contact: GEOFFREY R HOLZRICHTER
Telephone: 9093416500
Facility Addr2: Not reported
Mailing Name: Not reported
Mailing Address: 5361 VIA RICARDO
Mailing City,St,Zip: RIVERSIDE, CA 925090000
Gen County: Riverside
TSD EPA ID: CAD008302903
TSD County: Riverside
Waste Category: Unspecified organic liquid mixture
Disposal Method: Recycler
Tons: 5.73
Facility County: Riverside

[Click this hyperlink](#) while viewing on your computer to access 7 additional CA_HAZNET: record(s) in the EDR Site Report.

424

**DURA COAT PRODUCTS, INC
5361 VIA RICARDO
RIVERSIDE, CA 92509**

**FINDS 1001115474
HAZNET CAR000014092
RCRA-LQG
EMI
CA WDS**

FINDS:

Other Pertinent Environmental Activity Identified at Site

California - Hazardous Waste Tracking System - Datamart

TRIS (Toxics Release Inventory System) contains information from facilities on the amounts of over 300 listed toxic chemicals that these facilities release directly to air, water, land, or that are transported off-site.

The NEI (National Emissions Inventory) database contains information on stationary and mobile sources that emit criteria air pollutants and their precursors, as well as hazardous air pollutants (HAPs).

RCRAInfo is a national information system that supports the Resource Conservation and Recovery Act (RCRA) program through the tracking of events and activities related to facilities that generate, transport, and treat, store, or dispose of hazardous waste. RCRAInfo allows RCRA program staff to track the notification, permit, compliance, and corrective action activities required under RCRA.

HAZNET:

Gepaid: CAR000014092
Contact: MYUNG K HONG
Telephone: 0000000000
Facility Addr2: Not reported

MAP FINDINGS
FOCUS MAP 14

Map ID	Site	Database(s)	EPA ID Number
--------	------	-------------	---------------

DURA COAT PRODUCTS, INC (Continued)

1001115474

Mailing Name: Not reported
Mailing Address: 5361 VIA RICARDO
Mailing City,St,Zip: RIVERSIDE, CA 925090000
Gen County: Riverside
TSD EPA ID: CAD008252405
TSD County: Los Angeles
Waste Category: Unspecified organic liquid mixture
Disposal Method: Recycler
Tons: 7.3391
Facility County: Riverside

Gepaid: CAR000014092
Contact: MYUNG K HONG
Telephone: 0000000000
Facility Addr2: Not reported
Mailing Name: Not reported
Mailing Address: 5361 VIA RICARDO
Mailing City,St,Zip: RIVERSIDE, CA 925090000
Gen County: Riverside
TSD EPA ID: CAD008252405
TSD County: Los Angeles
Waste Category: Unspecified sludge waste
Disposal Method: Recycler
Tons: 5.5044
Facility County: Riverside

Gepaid: CAR000014092
Contact: MYUNG K HONG
Telephone: 0000000000
Facility Addr2: Not reported
Mailing Name: Not reported
Mailing Address: 5361 VIA RICARDO
Mailing City,St,Zip: RIVERSIDE, CA 925090000
Gen County: Riverside
TSD EPA ID: CAD008252405
TSD County: Los Angeles
Waste Category: Other organic solids
Disposal Method: Recycler
Tons: 1.1467
Facility County: Riverside

Gepaid: CAR000014092
Contact: MYUNG K HONG
Telephone: 0000000000
Facility Addr2: Not reported
Mailing Name: Not reported
Mailing Address: 5361 VIA RICARDO
Mailing City,St,Zip: RIVERSIDE, CA 925090000
Gen County: Riverside
TSD EPA ID: CAD982444481
TSD County: San Bernardino
Waste Category: Other organic solids
Disposal Method: Not reported
Tons: 16.8560
Facility County: Riverside

Gepaid: CAR000014092

MAP FINDINGS
FOCUS MAP 14

Map ID Site Database(s) EPA ID Number

DURA COAT PRODUCTS, INC (Continued)

1001115474

Contact: MYUNG K HONG
Telephone: 0000000000
Facility Addr2: Not reported
Mailing Name: Not reported
Mailing Address: 5361 VIA RICARDO
Mailing City,St,Zip: RIVERSIDE, CA 925090000
Gen County: Riverside
TSD EPA ID: CAD982444481
TSD County: San Bernardino
Waste Category: Other organic solids
Disposal Method: Recycler
Tons: 37.1120
Facility County: Riverside

[Click this hyperlink](#) while viewing on your computer to access
43 additional CA_HAZNET: record(s) in the EDR Site Report.

RCRA-LQG:

Date form received by agency: 02/06/2006
Facility name: DURA COAT PRODUCTS, INC
Facility address: 5361 VIA RICARDO
RIVERSIDE, CA 92509
EPA ID: CAR000014092
Contact: JOE FRIAS
Contact address: Not reported
Not reported
Contact country: Not reported
Contact telephone: (951) 341-6500
Contact email: JFRIAS
EPA Region: 09
Land type: Private
Classification: Large Quantity Generator
Description: Handler: generates 1,000 kg or more of hazardous waste during any calendar month; or generates more than 1 kg of acutely hazardous waste during any calendar month; or generates more than 100 kg of any residue or contaminated soil, waste or other debris resulting from the cleanup of a spill, into or on any land or water, of acutely hazardous waste during any calendar month; or generates 1 kg or less of acutely hazardous waste during any calendar month, and accumulates more than 1 kg of acutely hazardous waste at any time; or generates 100 kg or less of any residue or contaminated soil, waste or other debris resulting from the cleanup of a spill, into or on any land or water, of acutely hazardous waste during any calendar month, and accumulates more than 100 kg of that material at any time

Owner/Operator Summary:

Owner/operator name: DURA COAT PRODUCTS, INC
Owner/operator address: Not reported
Not reported
Owner/operator country: US
Owner/operator telephone: Not reported
Legal status: Private
Owner/Operator Type: Operator
Owner/Op start date: 07/01/1996
Owner/Op end date: Not reported

MAP FINDINGS
FOCUS MAP 14

Map ID Site Database(s) EPA ID Number

DURA COAT PRODUCTS, INC (Continued)

1001115474

Owner/operator name: DR. MYUNG K. HONG
Owner/operator address: 5361 VIA RICARDO
 RIVERSIDE, CA 95209

Owner/operator country: US
Owner/operator telephone: Not reported
Legal status: Private
Owner/Operator Type: Owner
Owner/Op start date: 07/01/1996
Owner/Op end date: Not reported

Handler Activities Summary:

U.S. importer of hazardous waste: No
Mixed waste (haz. and radioactive): No
Recycler of hazardous waste: No
Transporter of hazardous waste: No
Treater, storer or disposer of HW: No
Underground injection activity: No
On-site burner exemption: No
Furnace exemption: No
Used oil fuel burner: No
Used oil processor: No
User oil refiner: No
Used oil fuel marketer to burner: No
Used oil Specification marketer: No
Used oil transfer facility: No
Used oil transporter: No
Off-site waste receiver: Commercial status unknown

Universal Waste Summary:

Waste type: Batteries
Accumulated waste on-site: No
Generated waste on-site: No

Waste type: Lamps
Accumulated waste on-site: No
Generated waste on-site: No

Waste type: Pesticides
Accumulated waste on-site: No
Generated waste on-site: No

Waste type: Thermostats
Accumulated waste on-site: No
Generated waste on-site: No

Historical Generators:

Date form received by agency: 03/02/2004
Facility name: DURA COAT PRODUCTS, INC
Site name: DURA COAT PRODUCTS INC
Classification: Large Quantity Generator

Date form received by agency: 02/20/2002
Facility name: DURA COAT PRODUCTS, INC
Site name: DURA COAT PRODUCTS INC.
Classification: Large Quantity Generator

MAP FINDINGS
FOCUS MAP 14

Map ID Site Database(s) EPA ID Number

DURA COAT PRODUCTS, INC (Continued)

1001115474

Date form received by agency: 10/12/2000
Facility name: DURA COAT PRODUCTS, INC
Site name: DURA COAT PRODUCTS INC.
Classification: Large Quantity Generator

Date form received by agency: 07/30/1996
Facility name: DURA COAT PRODUCTS, INC
Site name: DURA COAT PRODUCTS INC
Classification: Small Quantity Generator

Hazardous Waste Summary:

Waste code: 343
Waste name: 343

Waste code: D001
Waste name: IGNITABLE HAZARDOUS WASTES ARE THOSE WASTES WHICH HAVE A FLASHPOINT OF LESS THAN 140 DEGREES FAHRENHEIT AS DETERMINED BY A PENSKEY-MARTENS CLOSED CUP FLASH POINT TESTER. ANOTHER METHOD OF DETERMINING THE FLASH POINT OF A WASTE IS TO REVIEW THE MATERIAL SAFETY DATA SHEET, WHICH CAN BE OBTAINED FROM THE MANUFACTURER OR DISTRIBUTOR OF THE MATERIAL. LACQUER THINNER IS AN EXAMPLE OF A COMMONLY USED SOLVENT WHICH WOULD BE CONSIDERED AS IGNITABLE HAZARDOUS WASTE.

Waste code: F003
Waste name: THE FOLLOWING SPENT NON-HALOGENATED SOLVENTS: XYLENE, ACETONE, ETHYL ACETATE, ETHYL BENZENE, ETHYL ETHER, METHYL ISOBUTYL KETONE, N-BUTYL ALCOHOL, CYCLOHEXANONE, AND METHANOL; ALL SPENT SOLVENT MIXTURES/BLENDS CONTAINING, BEFORE USE, ONLY THE ABOVE SPENT NON-HALOGENATED SOLVENTS; AND ALL SPENT SOLVENT MIXTURES/BLENDS CONTAINING, BEFORE USE, ONE OR MORE OF THE ABOVE NON-HALOGENATED SOLVENTS, AND, A TOTAL OF TEN PERCENT OR MORE (BY VOLUME) OF ONE OR MORE OF THOSE SOLVENTS LISTED IN F001, F002, F004, AND F005, AND STILL BOTTOMS FROM THE RECOVERY OF THESE SPENT SOLVENTS AND SPENT SOLVENT MIXTURES.

Biennial Reports:

Last Biennial Reporting Year: 2005

Annual Waste Handled:

Waste code: D001
Waste name: IGNITABLE HAZARDOUS WASTES ARE THOSE WASTES WHICH HAVE A FLASHPOINT OF LESS THAN 140 DEGREES FAHRENHEIT AS DETERMINED BY A PENSKEY-MARTENS CLOSED CUP FLASH POINT TESTER. ANOTHER METHOD OF DETERMINING THE FLASH POINT OF A WASTE IS TO REVIEW THE MATERIAL SAFETY DATA SHEET, WHICH CAN BE OBTAINED FROM THE MANUFACTURER OR DISTRIBUTOR OF THE MATERIAL. LACQUER THINNER IS AN EXAMPLE OF A COMMONLY USED SOLVENT WHICH WOULD BE CONSIDERED AS IGNITABLE HAZARDOUS WASTE.

Amount (Lbs): 41986.4

Waste code: F003
Waste name: THE FOLLOWING SPENT NON-HALOGENATED SOLVENTS: XYLENE, ACETONE, ETHYL ACETATE, ETHYL BENZENE, ETHYL ETHER, METHYL ISOBUTYL KETONE, N-BUTYL ALCOHOL, CYCLOHEXANONE, AND METHANOL; ALL SPENT SOLVENT MIXTURES/BLENDS CONTAINING, BEFORE USE, ONLY THE ABOVE SPENT NON-HALOGENATED SOLVENTS; AND ALL SPENT SOLVENT MIXTURES/BLENDS CONTAINING, BEFORE USE, ONE OR MORE OF THE ABOVE NON-HALOGENATED

MAP FINDINGS
FOCUS MAP 14

Map ID Site Database(s) EPA ID Number

DURA COAT PRODUCTS, INC (Continued)

1001115474

SOLVENTS, AND, A TOTAL OF TEN PERCENT OR MORE (BY VOLUME) OF ONE OR MORE OF THOSE SOLVENTS LISTED IN F001, F002, F004, AND F005, AND STILL BOTTOMS FROM THE RECOVERY OF THESE SPENT SOLVENTS AND SPENT SOLVENT MIXTURES.

Amount (Lbs): 41986.4

Violation Status: No violations found

Evaluation Action Summary:

Evaluation date: 01/12/2006
 Evaluation: COMPLIANCE EVALUATION INSPECTION ON-SITE
 Area of violation: Not reported
 Date achieved compliance: Not reported
 Evaluation lead agency: Local

EMI:

Year: 1997
 Carbon Monoxide Emissions Tons/Yr: 33
 Air Basin: SC
 Facility ID: 109471
 Air District Name: SC
 SIC Code: 2851
 Air District Name: SOUTH COAST AQMD
 Community Health Air Pollution Info System: Not reported
 Consolidated Emission Reporting Rule: Not reported
 Total Organic Hydrocarbon Gases Tons/Yr: 5
 Reactive Organic Gases Tons/Yr: 5
 Carbon Monoxide Emissions Tons/Yr: 0
 NOX - Oxides of Nitrogen Tons/Yr: 0
 SOX - Oxides of Sulphur Tons/Yr: 0
 Particulate Matter Tons/Yr: 0
 Part. Matter 10 Micrometers & Smllr Tons/Yr: 0

Year: 1998
 Carbon Monoxide Emissions Tons/Yr: 33
 Air Basin: SC
 Facility ID: 109471
 Air District Name: SC
 SIC Code: 2851
 Air District Name: SOUTH COAST AQMD
 Community Health Air Pollution Info System: Not reported
 Consolidated Emission Reporting Rule: Not reported
 Total Organic Hydrocarbon Gases Tons/Yr: 5
 Reactive Organic Gases Tons/Yr: 5
 Carbon Monoxide Emissions Tons/Yr: 0
 NOX - Oxides of Nitrogen Tons/Yr: 0
 SOX - Oxides of Sulphur Tons/Yr: 0
 Particulate Matter Tons/Yr: 0
 Part. Matter 10 Micrometers & Smllr Tons/Yr: 0

Year: 1999
 Carbon Monoxide Emissions Tons/Yr: 33
 Air Basin: SC
 Facility ID: 109471
 Air District Name: SC
 SIC Code: 2851

MAP FINDINGS
FOCUS MAP 14

Map ID	Site	Database(s)	EPA ID Number
--------	------	-------------	---------------

DURA COAT PRODUCTS, INC (Continued)

1001115474

Air District Name: SOUTH COAST AQMD
 Community Health Air Pollution Info System: Not reported
 Consolidated Emission Reporting Rule: Not reported
 Total Organic Hydrocarbon Gases Tons/Yr: 5
 Reactive Organic Gases Tons/Yr: 5
 Carbon Monoxide Emissions Tons/Yr: 0
 NOX - Oxides of Nitrogen Tons/Yr: 0
 SOX - Oxides of Sulphur Tons/Yr: 0
 Particulate Matter Tons/Yr: 0
 Part. Matter 10 Micrometers & Smlr Tons/Yr: 0

Year: 2000

Carbon Monoxide Emissions Tons/Yr: 33

Air Basin: SC

Facility ID: 109471

Air District Name: SC

SIC Code: 2851

Air District Name: SOUTH COAST AQMD

Community Health Air Pollution Info System: Not reported

Consolidated Emission Reporting Rule: Not reported

Total Organic Hydrocarbon Gases Tons/Yr: 5

Reactive Organic Gases Tons/Yr: 5

Carbon Monoxide Emissions Tons/Yr: 0

NOX - Oxides of Nitrogen Tons/Yr: 0

SOX - Oxides of Sulphur Tons/Yr: 0

Particulate Matter Tons/Yr: 0

Part. Matter 10 Micrometers & Smlr Tons/Yr: 0

Year: 2001

Carbon Monoxide Emissions Tons/Yr: 33

Air Basin: SC

Facility ID: 109471

Air District Name: SC

SIC Code: 2851

Air District Name: SOUTH COAST AQMD

Community Health Air Pollution Info System: Not reported

Consolidated Emission Reporting Rule: Not reported

Total Organic Hydrocarbon Gases Tons/Yr: 5

Reactive Organic Gases Tons/Yr: 5

Carbon Monoxide Emissions Tons/Yr: 0

NOX - Oxides of Nitrogen Tons/Yr: 0

SOX - Oxides of Sulphur Tons/Yr: 0

Particulate Matter Tons/Yr: 0

Part. Matter 10 Micrometers & Smlr Tons/Yr: 0

Year: 2002

Carbon Monoxide Emissions Tons/Yr: 33

Air Basin: SC

Facility ID: 109471

Air District Name: SC

SIC Code: 2851

Air District Name: SOUTH COAST AQMD

Community Health Air Pollution Info System: Not reported

Consolidated Emission Reporting Rule: Not reported

Total Organic Hydrocarbon Gases Tons/Yr: 6

Reactive Organic Gases Tons/Yr: 6

Carbon Monoxide Emissions Tons/Yr: 0

MAP FINDINGS
FOCUS MAP 14

Map ID	Site	Database(s)	EPA ID Number
	DURA COAT PRODUCTS, INC (Continued)		1001115474
	NOX - Oxides of Nitrogen Tons/Yr:	0	
	SOX - Oxides of Sulphur Tons/Yr:	0	
	Particulate Matter Tons/Yr:	0	
	Part. Matter 10 Micrometers & Smlr Tons/Yr:	0	
	Year:	2003	
	Carbon Monoxide Emissions Tons/Yr:	33	
	Air Basin:	SC	
	Facility ID:	109471	
	Air District Name:	SC	
	SIC Code:	2851	
	Air District Name:	SOUTH COAST AQMD	
	Community Health Air Pollution Info System:	Not reported	
	Consolidated Emission Reporting Rule:	Not reported	
	Total Organic Hydrocarbon Gases Tons/Yr:	6	
	Reactive Organic Gases Tons/Yr:	6	
	Carbon Monoxide Emissions Tons/Yr:	0	
	NOX - Oxides of Nitrogen Tons/Yr:	0	
	SOX - Oxides of Sulphur Tons/Yr:	0	
	Particulate Matter Tons/Yr:	0	
	Part. Matter 10 Micrometers & Smlr Tons/Yr:	0	
	Year:	2004	
	Carbon Monoxide Emissions Tons/Yr:	33	
	Air Basin:	SC	
	Facility ID:	109471	
	Air District Name:	SC	
	SIC Code:	2851	
	Air District Name:	SOUTH COAST AQMD	
	Community Health Air Pollution Info System:	Not reported	
	Consolidated Emission Reporting Rule:	Not reported	
	Total Organic Hydrocarbon Gases Tons/Yr:	5.60177779	
	Reactive Organic Gases Tons/Yr:	5.49	
	Carbon Monoxide Emissions Tons/Yr:	0	
	NOX - Oxides of Nitrogen Tons/Yr:	0	
	SOX - Oxides of Sulphur Tons/Yr:	0	
	Particulate Matter Tons/Yr:	0.0188	
	Part. Matter 10 Micrometers & Smlr Tons/Yr:	0.02	
	Year:	2005	
	Carbon Monoxide Emissions Tons/Yr:	33	
	Air Basin:	SC	
	Facility ID:	109471	
	Air District Name:	SC	
	SIC Code:	2851	
	Air District Name:	SOUTH COAST AQMD	
	Community Health Air Pollution Info System:	Not reported	
	Consolidated Emission Reporting Rule:	Not reported	
	Total Organic Hydrocarbon Gases Tons/Yr:	1.9548	
	Reactive Organic Gases Tons/Yr:	1.9304959925	
	Carbon Monoxide Emissions Tons/Yr:	0	
	NOX - Oxides of Nitrogen Tons/Yr:	0	
	SOX - Oxides of Sulphur Tons/Yr:	0	
	Particulate Matter Tons/Yr:	.744030875	
	Part. Matter 10 Micrometers & Smlr Tons/Yr:	.6696277875	

MAP FINDINGS
FOCUS MAP 14

Map ID	Site	Database(s)	EPA ID Number
--------	------	-------------	---------------

DURA COAT PRODUCTS, INC (Continued)

1001115474

CA WDS:

Facility ID: Santa Ana River 33I012306
 Facility Type: Industrial - Facility that treats and/or disposes of liquid or semisolid wastes from any servicing, producing, manufacturing or processing operation of whatever nature, including mining, gravel washing, geothermal operations, air conditioning, ship building and repairing, oil production, storage and disposal operations, water pumping.
 Facility Status: Active - Any facility with a continuous or seasonal discharge that is under Waste Discharge Requirements.
 NPDES Number: CAS000001 The 1st 2 characters designate the state. The remaining 7 are assigned by the Regional Board
 Subregion: 8
 Facility Telephone: 9093416500
 Facility Contact: G R HOLZRICHTER
 Agency Name: HONG MYUNG K.
 Agency Address: 5361 Via Ricardo
 Agency City,St,Zip: Riverside 925092414
 Agency Contact: MYUNG K HONG
 Agency Telephone: 9093416500
 Agency Type: Private
 SIC Code: 0
 SIC Code 2: Not reported
 Primary Waste: Not reported
 Primary Waste Type: Not reported
 Secondary Waste: Not reported
 Secondary Waste Type: Not reported
 Design Flow: 0
 Baseline Flow: 0
 Reclamation: Not reported
 POTW: Not reported
 Treat To Water: Minor Threat to Water Quality. A violation of a regional board order should cause a relatively minor impairment of beneficial uses compared to a major or minor threat. Not: All nurds without a TTWQ will be considered a minor threat to water quality unless coded at a higher Level. A Zero (0) may be used to code those NURDS that are found to represent no threat to water quality.
 Complexity: Category C - Facilities having no waste treatment systems, such as cooling water dischargers or those who must comply through best management practices, facilities with passive waste treatment and disposal systems, such as septic systems with subsurface disposal, or dischargers having waste storage systems with land disposal such as dairy waste ponds.

425

**PLATINUM 1 ENTERPRISES
2225 VIA CERRO STE A
RIVERSIDE, CA 92509**

**HAZNET S106091422
N/A**

HAZNET:

Gepaid: CAL000183460
 Contact: JILL YI/PURCHASING AGENT
 Telephone: 9093289009
 Facility Addr2: Not reported
 Mailing Name: Not reported
 Mailing Address: 2225 VIA CERRO STE A
 Mailing City,St,Zip: RIVERSIDE, CA 925090000
 Gen County: Riverside

MAP FINDINGS
FOCUS MAP 14

Map ID Site Database(s) EPA ID Number

PLATINUM 1 ENTERPRISES (Continued)

S106091422

TSD EPA ID: CAD982444481
TSD County: San Bernardino
Waste Category: Other organic solids
Disposal Method: Transfer Station
Tons: 0.81
Facility County: Not reported

Gepaid: CAL000183460
Contact: JILL YI/PURCHASING AGENT
Telephone: 9093289009
Facility Addr2: Not reported
Mailing Name: Not reported
Mailing Address: 2225 VIA CERRO STE A
Mailing City,St,Zip: RIVERSIDE, CA 925090000
Gen County: Riverside
TSD EPA ID: AZD009015389
TSD County: 99
Waste Category: Not reported
Disposal Method: Treatment, Incineration
Tons: Not reported
Facility County: Riverside

Gepaid: CAL000183460
Contact: SERENA SANTA CRUZ
Telephone: 9093289009
Facility Addr2: Not reported
Mailing Name: Not reported
Mailing Address: 2225 VIA CERRO STE A
Mailing City,St,Zip: RIVERSIDE, CA 925090000
Gen County: Riverside
TSD EPA ID: Not reported
TSD County: San Bernardino
Waste Category: Other organic solids
Disposal Method: Transfer Station
Tons: 1.10
Facility County: Not reported

Gepaid: CAL000183460
Contact: SERENA SANTA CRUZ
Telephone: 9093289009
Facility Addr2: Not reported
Mailing Name: Not reported
Mailing Address: 2225 VIA CERRO STE A
Mailing City,St,Zip: RIVERSIDE, CA 925090000
Gen County: Riverside
TSD EPA ID: Not reported
TSD County: Los Angeles
Waste Category: Oxygenated solvents (acetone, butanol, ethyl acetate, etc.)
Disposal Method: Transfer Station
Tons: 0.56
Facility County: Not reported

Gepaid: CAL000183460
Contact: JILL YI/PURCHASING AGENT
Telephone: 9093289009
Facility Addr2: Not reported
Mailing Name: Not reported

MAP FINDINGS
FOCUS MAP 14

Map ID Site Database(s) EPA ID Number

PLATINUM 1 ENTERPRISES (Continued)

S106091422

Mailing Address: 2225 VIA CERRO STE A
Mailing City,St,Zip: RIVERSIDE, CA 925090000
Gen County: Riverside
TSD EPA ID: CAT080033681
TSD County: Riverside
Waste Category: Other organic solids
Disposal Method: Disposal, Land Fill
Tons: 16.85
Facility County: Riverside

[Click this hyperlink](#) while viewing on your computer to access
3 additional CA_HAZNET: record(s) in the EDR Site Report.

425

**PLATINUM ONE ENTERPRISES INC
2225 VIA CERRO SUITE A
RIVERSIDE, CA 92509**

**EMI S106837528
N/A**

EMI:

Year: 2002
Carbon Monoxide Emissions Tons/Yr: 33
Air Basin: SC
Facility ID: 132703
Air District Name: SC
SIC Code: 7532
Air District Name: SOUTH COAST AQMD
Community Health Air Pollution Info System: Not reported
Consolidated Emission Reporting Rule: Not reported
Total Organic Hydrocarbon Gases Tons/Yr: 2
Reactive Organic Gases Tons/Yr: 2
Carbon Monoxide Emissions Tons/Yr: 0
NOX - Oxides of Nitrogen Tons/Yr: 0
SOX - Oxides of Sulphur Tons/Yr: 0
Particulate Matter Tons/Yr: 0
Part. Matter 10 Micrometers & Smlr Tons/Yr: 0

Year: 2003
Carbon Monoxide Emissions Tons/Yr: 33
Air Basin: SC
Facility ID: 132703
Air District Name: SC
SIC Code: 7532
Air District Name: SOUTH COAST AQMD
Community Health Air Pollution Info System: Not reported
Consolidated Emission Reporting Rule: Not reported
Total Organic Hydrocarbon Gases Tons/Yr: 2
Reactive Organic Gases Tons/Yr: 2
Carbon Monoxide Emissions Tons/Yr: 0
NOX - Oxides of Nitrogen Tons/Yr: 0
SOX - Oxides of Sulphur Tons/Yr: 0
Particulate Matter Tons/Yr: 0
Part. Matter 10 Micrometers & Smlr Tons/Yr: 0

Year: 2004
Carbon Monoxide Emissions Tons/Yr: 33
Air Basin: SC
Facility ID: 132703
Air District Name: SC
SIC Code: 7532

MAP FINDINGS
FOCUS MAP 14

Map ID	Site	Database(s)	EPA ID Number
--------	------	-------------	---------------

PLATINUM ONE ENTERPRISES INC (Continued)

S106837528

Air District Name:	SOUTH COAST AQMD
Community Health Air Pollution Info System:	Not reported
Consolidated Emission Reporting Rule:	Not reported
Total Organic Hydrocarbon Gases Tons/Yr:	2.227665
Reactive Organic Gases Tons/Yr:	2.17
Carbon Monoxide Emissions Tons/Yr:	0.0238
NOX - Oxides of Nitrogen Tons/Yr:	0.0884
SOX - Oxides of Sulphur Tons/Yr:	0.000564
Particulate Matter Tons/Yr:	0.032422
Part. Matter 10 Micrometers & Smlr Tons/Yr:	0.02

425

**INLAND BOBCAT INC
5494 VIA RICARDO
RIVERSIDE, CA 92509**

**HAZNET S108209456
N/A**

HAZNET:

Gepaid:	CAL000284734
Contact:	DOLPHE ROOME
Telephone:	9517883030
Facility Addr2:	Not reported
Mailing Name:	Not reported
Mailing Address:	5494 VIA RICARDO
Mailing City,St,Zip:	RIVERSIDE, CA 92509
Gen County:	Riverside
TSD EPA ID:	CAD008252405
TSD County:	Los Angeles
Waste Category:	Unspecified solvent mixture Waste
Disposal Method:	Recycler
Tons:	0.22
Facility County:	Not reported

Gepaid:	CAL000284734
Contact:	DOLPHE ROOME
Telephone:	9517883030
Facility Addr2:	Not reported
Mailing Name:	Not reported
Mailing Address:	5494 VIA RICARDO
Mailing City,St,Zip:	RIVERSIDE, CA 92509
Gen County:	Riverside
TSD EPA ID:	CAD097030993
TSD County:	Los Angeles
Waste Category:	Unspecified oil-containing waste
Disposal Method:	H14
Tons:	0.5
Facility County:	Riverside

425

**LLOYD WELLS GIFT TRUST
2215 VIA CERRO
RIVERSIDE, CA 92509**

**HAZNET S100859377
N/A**

HAZNET:

Gepaid:	CAL000039685
Contact:	HENRY LLOYD WELLS
Telephone:	6192989846
Facility Addr2:	Not reported
Mailing Name:	Not reported

MAP FINDINGS
FOCUS MAP 14

Map ID	Site	Database(s)	EPA ID Number
--------	------	-------------	---------------

LLOYD WELLS GIFT TRUST (Continued)

S100859377

Mailing Address: 1960 W MISSION RD
Mailing City,St,Zip: ESCONDIDO, CA 920290000
Gen County: Riverside
TSD EPA ID: CAD008252405
TSD County: Los Angeles
Waste Category: Other organic solids
Disposal Method: Recycler
Tons: 1.6856
Facility County: Riverside

Gepaid: CAL000039685
Contact: HENRY LLOYD WELLS
Telephone: 6192989846
Facility Addr2: Not reported
Mailing Name: Not reported
Mailing Address: 1960 W MISSION RD
Mailing City,St,Zip: ESCONDIDO, CA 920290000
Gen County: Riverside
TSD EPA ID: CAD008252405
TSD County: Los Angeles
Waste Category: Unspecified organic liquid mixture
Disposal Method: Recycler
Tons: .2293
Facility County: Riverside

Gepaid: CAL000039685
Contact: HENRY LLOYD WELLS
Telephone: 6192989846
Facility Addr2: Not reported
Mailing Name: Not reported
Mailing Address: 1960 W MISSION RD
Mailing City,St,Zip: ESCONDIDO, CA 920290000
Gen County: Riverside
TSD EPA ID: CAT080025711
TSD County: San Bernardino
Waste Category: Aqueous solution with less than 10% total organic residues
Disposal Method: Recycler
Tons: 1.1467
Facility County: Riverside

Gepaid: CAL000039685
Contact: HENRY LLOYD WELLS
Telephone: 6192989846
Facility Addr2: Not reported
Mailing Name: Not reported
Mailing Address: 1960 W MISSION RD
Mailing City,St,Zip: ESCONDIDO, CA 920290000
Gen County: Riverside
TSD EPA ID: CAT080013352
TSD County: Los Angeles
Waste Category: Aqueous solution with 10% or more total organic residues
Disposal Method: Recycler
Tons: .2293
Facility County: Riverside

Gepaid: CAL000039685
Contact: HENRY LLOYD WELLS

MAP FINDINGS
FOCUS MAP 14

Map ID	Site	Database(s)	EPA ID Number
	<p>LLOYD WELLS GIFT TRUST (Continued)</p> <p>Telephone: 6192989846 Facility Addr2: Not reported Mailing Name: Not reported Mailing Address: 1960 W MISSION RD Mailing City,St,Zip: ESCONDIDO, CA 920290000 Gen County: Riverside TSD EPA ID: CAT080013352 TSD County: Los Angeles Waste Category: Oil/water separation sludge Disposal Method: Recycler Tons: 41.7000 Facility County: Riverside</p> <p style="text-align: center;"><u>Click this hyperlink</u> while viewing on your computer to access 27 additional CA_HAZNET: record(s) in the EDR Site Report.</p>		S100859377
425	<p>NATIONSRENT, INC. 2215 VIA CERRO RIVERSIDE, CA 92509</p> <p>UST: Local Agency: 33000 Facility ID: 540</p>	UST	U003799344 N/A
426	<p>C-THRU INDUSTRIES, INC 2285 FLEETWOOD DRIVE RIVERSIDE, CA 92509</p> <p>EMI: Year: 1990 Carbon Monoxide Emissions Tons/Yr: 33 Air Basin: SC Facility ID: 64352 Air District Name: SC SIC Code: 3448 Air District Name: SOUTH COAST AQMD Community Health Air Pollution Info System: Not reported Consolidated Emission Reporting Rule: Not reported Total Organic Hydrocarbon Gases Tons/Yr: 8 Reactive Organic Gases Tons/Yr: 8 Carbon Monoxide Emissions Tons/Yr: 0 NOX - Oxides of Nitrogen Tons/Yr: 0 SOX - Oxides of Sulphur Tons/Yr: 0 Particulate Matter Tons/Yr: 0 Part. Matter 10 Micrometers & Smllr Tons/Yr: 0</p> <p>Year: 1993 Carbon Monoxide Emissions Tons/Yr: 33 Air Basin: SC Facility ID: 64352 Air District Name: SC SIC Code: 3448 Air District Name: SOUTH COAST AQMD</p>	EMI	S106827565 N/A

MAP FINDINGS
FOCUS MAP 14

Map ID Site Database(s) EPA ID Number

C-THRU INDUSTRIES, INC (Continued)

S106827565

Community Health Air Pollution Info System: Not reported
 Consolidated Emission Reporting Rule: Not reported
 Total Organic Hydrocarbon Gases Tons/Yr: 3
 Reactive Organic Gases Tons/Yr: 1
 Carbon Monoxide Emissions Tons/Yr: 0
 NOX - Oxides of Nitrogen Tons/Yr: 0
 SOX - Oxides of Sulphur Tons/Yr: 0
 Particulate Matter Tons/Yr: 0
 Part. Matter 10 Micrometers & Smlr Tons/Yr: 0

Year: 1995
 Carbon Monoxide Emissions Tons/Yr: 33
 Air Basin: SC
 Facility ID: 64352
 Air District Name: SC
 SIC Code: 3448
 Air District Name: SOUTH COAST AQMD
 Community Health Air Pollution Info System: Not reported
 Consolidated Emission Reporting Rule: Not reported
 Total Organic Hydrocarbon Gases Tons/Yr: 3
 Reactive Organic Gases Tons/Yr: 1
 Carbon Monoxide Emissions Tons/Yr: 0
 NOX - Oxides of Nitrogen Tons/Yr: 0
 SOX - Oxides of Sulphur Tons/Yr: 0
 Particulate Matter Tons/Yr: 0
 Part. Matter 10 Micrometers & Smlr Tons/Yr: 0

426

**WALKER EVANS DBA WALKER EVANS
2290 FLEETWOOD DRIVE
RIVERSIDE, CA 92509**

**EMI S106842303
N/A**

EMI:
 Year: 1990
 Carbon Monoxide Emissions Tons/Yr: 33
 Air Basin: SC
 Facility ID: 62621
 Air District Name: SC
 SIC Code: 0
 Air District Name: SOUTH COAST AQMD
 Community Health Air Pollution Info System: Not reported
 Consolidated Emission Reporting Rule: Not reported
 Total Organic Hydrocarbon Gases Tons/Yr: 1
 Reactive Organic Gases Tons/Yr: 1
 Carbon Monoxide Emissions Tons/Yr: 0
 NOX - Oxides of Nitrogen Tons/Yr: 0
 SOX - Oxides of Sulphur Tons/Yr: 0
 Particulate Matter Tons/Yr: 0
 Part. Matter 10 Micrometers & Smlr Tons/Yr: 0

MAP FINDINGS
FOCUS MAP 14

Map ID	Site	Database(s)	EPA ID Number
--------	------	-------------	---------------

426	WALKER EVANS GOODYEAR 2304 FLEETWOOD RIVERSIDE, CA 92516	RCRA-SQG FINDS HAZNET	1000698071 CAD982441370
-----	---	--------------------------------------	------------------------------------

RCRA-SQG:

Date form received by agency: 05/06/1991
 Facility name: WALKER EVANS GOODYEAR
 Facility address: 2304 FLEETWOOD
 RIVERSIDE, CA 92516
 EPA ID: CAD982441370
 Mailing address: P O BOX 2469
 RIVERSIDE, CA 92509
 Contact: ENVIRONMENTAL MANAGER
 Contact address: 2304 FLEETWOOD
 RIVERSIDE, CA 92516
 Contact country: US
 Contact telephone: (714) 784-7223
 Contact email: Not reported
 EPA Region: 09
 Classification: Small Small Quantity Generator
 Description: Handler: generates more than 100 and less than 1000 kg of hazardous waste during any calendar month and accumulates less than 6000 kg of hazardous waste at any time; or generates 100 kg or less of hazardous waste during any calendar month, and accumulates more than 1000 kg of hazardous waste at any time

Owner/Operator Summary:

Owner/operator name: WALKER EVANS ENTERPRISES
 Owner/operator address: NOT REQUIRED
 NOT REQUIRED, ME 99999
 Owner/operator country: Not reported
 Owner/operator telephone: (415) 555-1212
 Legal status: Private
 Owner/Operator Type: Owner
 Owner/Op start date: Not reported
 Owner/Op end date: Not reported

Owner/operator name: NOT REQUIRED
 Owner/operator address: NOT REQUIRED
 NOT REQUIRED, ME 99999

Owner/operator country: Not reported
 Owner/operator telephone: (415) 555-1212
 Legal status: Private
 Owner/Operator Type: Operator
 Owner/Op start date: Not reported
 Owner/Op end date: Not reported

Handler Activities Summary:

U.S. importer of hazardous waste: Unknown
 Mixed waste (haz. and radioactive): Unknown
 Recycler of hazardous waste: No
 Transporter of hazardous waste: No
 Treater, storer or disposer of HW: No
 Underground injection activity: No
 On-site burner exemption: Unknown
 Furnace exemption: Unknown
 Used oil fuel burner: No
 Used oil processor: No

MAP FINDINGS
FOCUS MAP 14

Map ID Site Database(s) EPA ID Number

WALKER EVANS GOODYEAR (Continued)

1000698071

User oil refiner: No
Used oil fuel marketer to burner: No
Used oil Specification marketer: No
Used oil transfer facility: No
Used oil transporter: No
Off-site waste receiver: Commercial status unknown

Violation Status: No violations found

FINDS:

Other Pertinent Environmental Activity Identified at Site

RCRAInfo is a national information system that supports the Resource Conservation and Recovery Act (RCRA) program through the tracking of events and activities related to facilities that generate, transport, and treat, store, or dispose of hazardous waste. RCRAInfo allows RCRA program staff to track the notification, permit, compliance, and corrective action activities required under RCRA.

HAZNET:

Gepaid: CAD982441370
Contact: R WALKER EVANS
Telephone: 9097847223
Facility Addr2: Not reported
Mailing Name: Not reported
Mailing Address: PO BOX 2469
Mailing City,St,Zip: RIVERSIDE, CA 925162469
Gen County: Riverside
TSD EPA ID: CAD008252405
TSD County: Los Angeles
Waste Category: Aqueous solution with 10% or more total organic residues
Disposal Method: Recycler
Tons: .3919
Facility County: Riverside

Gepaid: CAD982441370
Contact: R WALKER EVANS
Telephone: 9097847223
Facility Addr2: Not reported
Mailing Name: Not reported
Mailing Address: PO BOX 2469
Mailing City,St,Zip: RIVERSIDE, CA 925162469
Gen County: Riverside
TSD EPA ID: CAD093459485
TSD County: Fresno
Waste Category: Hydrocarbon solvents (benzene, hexane, Stoddard, etc.)
Disposal Method: Transfer Station
Tons: .3377
Facility County: Riverside

Gepaid: CAD982441370
Contact: R WALKER EVANS
Telephone: 9097847223
Facility Addr2: Not reported
Mailing Name: Not reported
Mailing Address: PO BOX 2469

MAP FINDINGS
FOCUS MAP 14

Map ID Site Database(s) EPA ID Number

WALKER EVANS GOODYEAR (Continued)

1000698071

Mailing City,St,Zip: RIVERSIDE, CA 925162469
Gen County: Riverside
TSD EPA ID: CAD008252405
TSD County: Los Angeles
Waste Category: Unspecified solvent mixture Waste
Disposal Method: Recycler
Tons: .4002
Facility County: Riverside

Gepaid: CAD982441370
Contact: PHYLLIS EVANS
Telephone: 9097847223
Facility Addr2: Not reported
Mailing Name: Not reported
Mailing Address: PO BOX 2469
Mailing City,St,Zip: RIVERSIDE, CA 925162469
Gen County: Riverside
TSD EPA ID: Not reported
TSD County: Los Angeles
Waste Category: Aqueous solution with less than 10% total organic residues
Disposal Method: Transfer Station
Tons: 0.07
Facility County: Not reported

Gepaid: CAD982441370
Contact: R WALKER EVANS
Telephone: 9097847223
Facility Addr2: Not reported
Mailing Name: Not reported
Mailing Address: PO BOX 2469
Mailing City,St,Zip: RIVERSIDE, CA 925162469
Gen County: Riverside
TSD EPA ID: CAD008252405
TSD County: Los Angeles
Waste Category: Unspecified solvent mixture Waste
Disposal Method: Recycler
Tons: .3794
Facility County: Riverside

[Click this hyperlink](#) while viewing on your computer to access
15 additional CA_HAZNET: record(s) in the EDR Site Report.

426

**2345 FLEETWOOD DR.
RIVERSIDE, CA**

**CHMIRS S105665411
N/A**

CHMIRS:
OES Incident Number: 00-4476
OES notification: 10/2/200001:36:52 PM
OES Date: Not reported
OES Time: Not reported
Incident Date: Not reported
Date Completed: Not reported
Property Use: Not reported
Agency Id Number: Not reported
Agency Incident Number: Not reported
Time Notified: Not reported
Time Completed: Not reported

MAP FINDINGS
FOCUS MAP 14

Map ID Site Database(s) EPA ID Number

(Continued)

S105665411

Surrounding Area: Not reported
 Estimated Temperature: Not reported
 Property Management: Not reported
 Special Studies 1: Not reported
 Special Studies 2: Not reported
 Special Studies 3: Not reported
 Special Studies 4: Not reported
 Special Studies 5: Not reported
 Special Studies 6: Not reported
 More Than Two Substances Involved?: Not reported
 Resp Agency Personel # Of Decontaminated: Not reported
 Responding Agency Personel # Of Injuries: Not reported
 Responding Agency Personel # Of Fatalities: Not reported
 Others Number Of Decontaminated: Not reported
 Others Number Of Injuries: Not reported
 Others Number Of Fatalities: Not reported
 Vehicle Make/year: Not reported
 Vehicle License Number: Not reported
 Vehicle State: Not reported
 Vehicle Id Number: Not reported
 CA/DOT/PUC/ICC Number: Not reported
 Company Name: Not reported
 Reporting Officer Name/ID: Not reported
 Report Date: Not reported
 Comments: Not reported
 Facility Telephone: Not reported
 Waterway Involved: Yes
 Waterway: drainage to Santa Ana River
 Spill Site: Not reported
 Cleanup By: Unknown
 Containment: Not reported
 What Happened: Not reported
 Type: Not reported
 Measure: Not reported
 Other: Not reported
 Date/Time: Not reported
 Year: 2000
 Agency: DFG
 Incident Date: 10/2/2000 12:00:00 AM
 Admin Agency: Riverside City Fire Department
 Amount: Not reported
 Contained: No
 Site Type: Industrial Plant
 E Date: Not reported
 Substance: Aluminum flakes
 Quantity Released: Not reported
 BLS: 0
 Cups: 0
 CUFT: 0
 Gallons: 0.000000
 Grams: 0
 Pounds: 0
 Liters: 0
 Ounces: 0
 Pints: 0
 Quarts: 0
 Sheen: 0

MAP FINDINGS
FOCUS MAP 14

Map ID	Site	Database(s)	EPA ID Number
--------	------	-------------	---------------

(Continued)

S105665411

Tons: 0
 Unknown: 0
 Description: Not reported
 Evacuations: 0
 Number of Injuries: 0
 Number of Fatalities: 0
 Description: A citizens report to DFG. DFG is enroute to location to investigate.

426 2345 FLEETWOOD AVENUE
 2345 FLEETWOOD AVENUE
 RUBIDOUX, CA 92509

ERNS 90175948
 N/A

[Click this hyperlink](#) while viewing on your computer to access additional ERNS detail in the EDR Site Report.

426 2345 FLEETWOOD
 RUBIDOUX, CA 92509

CHMIRS S100220249
 N/A

CHMIRS:
 OES Incident Number: 9012197
 OES notification: Not reported
 OES Date: Not reported
 OES Time: Not reported
 Incident Date: 04-AUG-90
Date Completed: 04-AUG-90
 Property Use: 700
 Agency Id Number: 33100
 Agency Incident Number: 9031826
 Time Notified: 2100
 Time Completed: 2400
 Surrounding Area: 700
 Estimated Temperature: 76
 Property Management: P
 Special Studies 1: Not reported
 Special Studies 2: Not reported
 Special Studies 3: Not reported
 Special Studies 4: Not reported
 Special Studies 5: Not reported
 Special Studies 6: Not reported
 More Than Two Substances Involved?: N
 Resp Agncy Personel # Of Decontaminated: 0
 Responding Agency Personel # Of Injuries: 0
 Responding Agency Personel # Of Fatalities: 0
 Others Number Of Decontaminated: 0
 Others Number Of Injuries: 0
 Others Number Of Fatalities: 0
 Vehicle Make/year: Not reported
 Vehicle License Number: Not reported
 Vehicle State: Not reported
 Vehicle Id Number: Not reported
 CA/DOT/PUC/ICC Number: Not reported
 Company Name: Not reported
 Reporting Officer Name/ID: JA TAYLOR FC 938

MAP FINDINGS
FOCUS MAP 14

Map ID Site Database(s) EPA ID Number

(Continued)

S100220249

Report Date: 05-AUG-90
 Comments: N
 Facility Telephone: 714 247-0604
 Waterway Involved: Not reported
 Waterway: Not reported
 Spill Site: Not reported
 Cleanup By: Not reported
 Containment: Not reported
 What Happened: Not reported
 Type: Not reported
 Measure: Not reported
 Other: Not reported
 Date/Time: Not reported
 Year: 88-92
 Agency: Not reported
 Incident Date: Not reported
 Admin Agency: Not reported
 Amount: Not reported
 Contained: Not reported
 Site Type: Not reported
 E Date: 30-MAY-91
 Substance: Not reported
 Quantity Released: Not reported
 BBLs: Not reported
 Cups: Not reported
 CUFT: Not reported
 Gallons: Not reported
 Grams: Not reported
 Pounds: Not reported
 Liters: Not reported
 Ounces: Not reported
 Pints: Not reported
 Quarts: Not reported
 Sheen: Not reported
 Tons: Not reported
 Unknown: Not reported
 Description: Not reported
 Evacuations: Not reported
 Number of Injuries: Not reported
 Number of Fatalities: Not reported
 Description: Not reported

426

2345 FLEETWOOD DRIVE
RIVERSIDE, CA 92509

RCRA-LQG 1007199801
CAD982200503

RCRA-LQG:
 Date form received by agency: 02/20/1996
 Facility name: Not reported
 Facility address: 2345 FLEETWOOD DRIVE
RIVERSIDE, CA 92509
 EPA ID: CAD982200503
 Contact: SANJEEV CHAURASIA
 Contact address: Not reported
Not reported
 Contact country: Not reported
 Contact telephone: (909) 781-7800
 Contact email: Not reported

MAP FINDINGS
FOCUS MAP 14

Map ID Site Database(s) EPA ID Number

(Continued)

1007199801

EPA Region: Not reported
 Classification: Large Quantity Generator
 Description: Handler: generates 1,000 kg or more of hazardous waste during any calendar month; or generates more than 1 kg of acutely hazardous waste during any calendar month; or generates more than 100 kg of any residue or contaminated soil, waste or other debris resulting from the cleanup of a spill, into or on any land or water, of acutely hazardous waste during any calendar month; or generates 1 kg or less of acutely hazardous waste during any calendar month, and accumulates more than 1 kg of acutely hazardous waste at any time; or generates 100 kg or less of any residue or contaminated soil, waste or other debris resulting from the cleanup of a spill, into or on any land or water, of acutely hazardous waste during any calendar month, and accumulates more than 100 kg of that material at any time

Handler Activities Summary:

U.S. importer of hazardous waste: Unknown
 Mixed waste (haz. and radioactive): Unknown
 Recycler of hazardous waste: Unknown
 Transporter of hazardous waste: Unknown
 Treater, storer or disposer of HW: No
 Underground injection activity: Unknown
 On-site burner exemption: Unknown
 Furnace exemption: Unknown
 Used oil fuel burner: Unknown
 Used oil processor: Unknown
 User oil refiner: Unknown
 Used oil fuel marketer to burner: Unknown
 Used oil Specification marketer: Unknown
 Used oil transfer facility: Unknown
 Used oil transporter: Unknown
 Off-site waste receiver: Commercial status unknown

Historical Generators:

Date form received by agency: 03/30/1994
 Facility name: Not reported
 Classification: Large Quantity Generator

Violation Status: No violations found

426

2350 FLEETWOOD
RUBIDOUX, CA 92509

CHMIRS S100274803
N/A

CHMIRS:

OES Incident Number: 8904753
 OES notification: Not reported
 OES Date: Not reported
 OES Time: Not reported
 Incident Date: 08-FEB-89
Date Completed: 08-FEB-89
 Property Use: 600
 Agency Id Number: 33080
 Agency Incident Number: 8905296
 Time Notified: 1114
 Time Completed: 1140
 Surrounding Area: 600
 Estimated Temperature: 48

MAP FINDINGS
FOCUS MAP 14

Map ID Site Database(s) EPA ID Number

(Continued)

S100274803

Property Management: P
 Special Studies 1: Not reported
 Special Studies 2: Not reported
 Special Studies 3: Not reported
 Special Studies 4: Not reported
 Special Studies 5: Not reported
 Special Studies 6: Not reported
 More Than Two Substances Involved?: N
 Resp Agency Personel # Of Decontaminated: 0
 Responding Agency Personel # Of Injuries: 0
 Responding Agency Personel # Of Fatalities:0
 Others Number Of Decontaminated: 0
 Others Number Of Injuries: 0
 Others Number Of Fatalities: 0
 Vehicle Make/year: Not reported
 Vehicle License Number: Not reported
 Vehicle State: Not reported
 Vehicle Id Number: Not reported
 CA/DOT/PUC/ICC Number: Not reported
 Company Name: Not reported
 Reporting Officer Name/ID: RON REYNOLDS
 Report Date: 12-FEB-89
 Comments: Not reported
 Facility Telephone: 714 247-0604
 Waterway Involved: Not reported
 Waterway: Not reported
 Spill Site: Not reported
 Cleanup By: Not reported
 Containment: Not reported
 What Happened: Not reported
 Type: Not reported
 Measure: Not reported
 Other: Not reported
 Date/Time: Not reported
 Year: 88-92
 Agency: Not reported
 Incident Date: Not reported
 Admin Agency: Not reported
 Amount: Not reported
 Contained: Not reported
 Site Type: Not reported
 E Date: 03-MAY-90
 Substance: Not reported
 Quantity Released: Not reported
 BBLS: Not reported
 Cups: Not reported
 CUFT: Not reported
 Gallons: Not reported
 Grams: Not reported
 Pounds: Not reported
 Liters: Not reported
 Ounces: Not reported
 Pints: Not reported
 Quarts: Not reported
 Sheen: Not reported
 Tons: Not reported
 Unknown: Not reported

MAP FINDINGS
FOCUS MAP 14

Map ID	Site	Database(s)	EPA ID Number
	(Continued)		S100274803
	Description: Not reported		
	Evacuations: Not reported		
	Number of Injuries: Not reported		
	Number of Fatalities: Not reported		
	Description: Not reported		
427	REICHHOLD INC 2235 VIA CERRO RIVERSIDE, CA 92509	HAZNET	S103984039 N/A
	HAZNET:		
	Gepaid: CAC001411392		
	Contact: REICHHOLD INC		
	Telephone: 0000000000		
	Facility Addr2: Not reported		
	Mailing Name: Not reported		
	Mailing Address: PO BOX 13582		
	Mailing City,St,Zip: RTP, NC 277090000		
	Gen County: Riverside		
	TSD EPA ID: CAT080033681		
	TSD County: Los Angeles		
	Waste Category: Off-specification, aged, or surplus organics		
	Disposal Method: Disposal, Other		
	Tons: .4587		
	Facility County: Riverside		
427	ROY E WHITEHEAD INC. 2245 VIA CERRO RIVERSIDE, CA 92509	EMI	S106838502 N/A
	EMI:		
	Year: 1990		
	Carbon Monoxide Emissions Tons/Yr: 33		
	Air Basin: SC		
	Facility ID: 60511		
	Air District Name: SC		
	SIC Code: 2		
	Air District Name: SOUTH COAST AQMD		
	Community Health Air Pollution Info System: Not reported		
	Consolidated Emission Reporting Rule: Not reported		
	Total Organic Hydrocarbon Gases Tons/Yr: 1		
	Reactive Organic Gases Tons/Yr: 1		
	Carbon Monoxide Emissions Tons/Yr: 0		
	NOX - Oxides of Nitrogen Tons/Yr: 0		
	SOX - Oxides of Sulphur Tons/Yr: 0		
	Particulate Matter Tons/Yr: 0		
	Part. Matter 10 Micrometers & Smlr Tons/Yr: 0		
	Year: 1995		
	Carbon Monoxide Emissions Tons/Yr: 33		
	Air Basin: SC		
	Facility ID: 60511		
	Air District Name: SC		
	SIC Code: 2434		
	Air District Name: SOUTH COAST AQMD		
	Community Health Air Pollution Info System: Not reported		

MAP FINDINGS
FOCUS MAP 14

Map ID	Site	Database(s)	EPA ID Number
	<p>ROY E WHITEHEAD INC. (Continued)</p> <p>Consolidated Emission Reporting Rule: Not reported Total Organic Hydrocarbon Gases Tons/Yr: 1 Reactive Organic Gases Tons/Yr: 1 Carbon Monoxide Emissions Tons/Yr: 0 NOX - Oxides of Nitrogen Tons/Yr: 0 SOX - Oxides of Sulphur Tons/Yr: 0 Particulate Matter Tons/Yr: 0 Part. Matter 10 Micrometers & Smlr Tons/Yr: 0</p>		S106838502
427	<p>EARTH CONSTRUCTION & MINING 2255 VIA CERRO RIVERSIDE, CA 92509</p> <p>HAZNET: Gepaid: CAC002605251 Contact: MARK WRIGHT Telephone: 7148713262 Facility Addr2: Not reported Mailing Name: Not reported Mailing Address: 1111 E COMMONWEALTH AVE STE D Mailing City,St,Zip: FULLERTON, CA 92831 Gen County: Riverside TSD EPA ID: CAD097030993 TSD County: Los Angeles Waste Category: Other organic solids Disposal Method: H14 Tons: 1.2 Facility County: Riverside</p>	HAZNET	S108746670 N/A
429	<p>CINGULAR WIRELESS 4135 GARNER RD RIVERSIDE, CA 92501</p> <p>HAZNET: Gepaid: CAC002609080 Contact: DICK CORTES Telephone: 7147206828 Facility Addr2: Not reported Mailing Name: Not reported Mailing Address: 4135 GARNER RD Mailing City,St,Zip: RIVERSIDE, CA 925011044 Gen County: Riverside TSD EPA ID: CAD099452708 TSD County: Los Angeles Waste Category: Waste oil and mixed oil Disposal Method: H03 Tons: 1.1 Facility County: Riverside</p>	HAZNET	S108744565 N/A

MAP FINDINGS
FOCUS MAP 14

Map ID	Site	Database(s)	EPA ID Number
430	AAA MINI STORAGE 2431 RUBIDOUX BLVD RIVERSIDE, CA 92509 HAZNET: Gepaid: CAC000887656 Contact: AAA MINI STORAGE Telephone: 0000000000 Facility Addr2: Not reported Mailing Name: Not reported Mailing Address: 800 S FIGUEROA Mailing City,St,Zip: LOS ANGELES, CA 900170000 Gen County: Riverside TSD EPA ID: CAD008252405 TSD County: Los Angeles Waste Category: Aqueous solution with less than 10% total organic residues Disposal Method: Recycler Tons: .2293 Facility County: Riverside CDL: Facility ID: 199603060 Date: 1996-03-21 00:00:00 Lab Type: Illegal Drug Lab (L) - location where an illegal drug lab was operated or drug lab equipment and/or materials were stored.	HAZNET CDL	S102795958 N/A
430	STEVEN MICHAEL PATTEN 2431 RUBIDOUX BLVD RIVERSIDE, CA 92509 HAZNET: Gepaid: CLU960004984 Contact: ROY BLACK Telephone: 9097889400 Facility Addr2: Not reported Mailing Name: Not reported Mailing Address: DTSC CLU/ERU Mailing City,St,Zip: SACRAMENTO, CA 958120806 Gen County: Riverside TSD EPA ID: CAT080010101 TSD County: San Diego Waste Category: Other inorganic solid waste Disposal Method: Treatment, Tank Tons: .0075 Facility County: Riverside Gepaid: CLU960004984 Contact: ROY BLACK Telephone: 9097889400 Facility Addr2: Not reported Mailing Name: Not reported Mailing Address: DTSC CLU/ERU Mailing City,St,Zip: SACRAMENTO, CA 958120806 Gen County: Riverside TSD EPA ID: CAT080010101 TSD County: San Diego Waste Category: Other organic solids Disposal Method: Transfer Station Tons: .0750	HAZNET	S103989511 N/A

MAP FINDINGS
FOCUS MAP 14

Map ID	Site	Database(s)	EPA ID Number
	STEVEN MICHAEL PATTEN (Continued)		S103989511
	Facility County: Riverside		
430	INLAND CONCRETE 2434 RUBIDOUX BLVD RIVERSIDE, CA 92509	HAZNET LUST Cortese WMUDS/SWAT CA FID UST HIST UST	1000151916 N/A
	HAZNET:		
	Gepaid: CAD981994551		
	Contact: INLAND CONCRETE ENTERPRISES		
	Telephone: 0000000000		
	Facility Addr2: Not reported		
	Mailing Name: Not reported		
	Mailing Address: 2434 RUBIDOUX BLVD		
	Mailing City,St,Zip: RIVERSIDE, CA 925090000		
	Gen County: Riverside		
	TSD EPA ID: CAD981696420		
	TSD County: Los Angeles		
	Waste Category: Oil/water separation sludge		
	Disposal Method: Transfer Station		
	Tons: 10.4250		
	Facility County: Riverside		
	Gepaid: CAD981994551		
	Contact: J W. PLEASANTS, PRESIDENT		
	Telephone: 9097889720		
	Facility Addr2: Not reported		
	Mailing Name: Not reported		
	Mailing Address: 2434 RUBIDOUX BLVD		
	Mailing City,St,Zip: RIVERSIDE, CA 925090000		
	Gen County: Riverside		
	TSD EPA ID: CAD099452708		
	TSD County: Los Angeles		
	Waste Category: Waste oil and mixed oil		
	Disposal Method: Recycler		
	Tons: 3.75		
	Facility County: Not reported		
	Gepaid: CAD981994551		
	Contact: INLAND CONCRETE ENTERPRISES		
	Telephone: 0000000000		
	Facility Addr2: Not reported		
	Mailing Name: Not reported		
	Mailing Address: 2434 RUBIDOUX BLVD		
	Mailing City,St,Zip: RIVERSIDE, CA 925090000		
	Gen County: Riverside		
	TSD EPA ID: CAT080025711		
	TSD County: San Bernardino		
	Waste Category: Waste oil and mixed oil		
	Disposal Method: Recycler		
	Tons: 5.0040		
	Facility County: Riverside		
	Gepaid: CAD981994551		
	Contact: INLAND CONCRETE ENTERPRISES		
	Telephone: 0000000000		

MAP FINDINGS
FOCUS MAP 14

Map ID	Site	Database(s)	EPA ID Number
--------	------	-------------	---------------

INLAND CONCRETE (Continued)

1000151916

Facility Addr2: Not reported
Mailing Name: Not reported
Mailing Address: 2434 RUBIDOUX BLVD
Mailing City,St,Zip: RIVERSIDE, CA 925090000
Gen County: Riverside
TSD EPA ID: CAD099452708
TSD County: Los Angeles
Waste Category: Oil/water separation sludge
Disposal Method: Recycler
Tons: 2.9190
Facility County: Riverside

Gepaid: CAD981994551
Contact: JOHN R WAREN - PRESIDENT
Telephone: 9097889720
Facility Addr2: Not reported
Mailing Name: Not reported
Mailing Address: 2434 RUBIDOUX BLVD
Mailing City,St,Zip: RIVERSIDE, CA 925090000
Gen County: Riverside
TSD EPA ID: Not reported
TSD County: Los Angeles
Waste Category: Other organic solids
Disposal Method: Transfer Station
Tons: 0.40
Facility County: Not reported

[Click this hyperlink](#) while viewing on your computer to access
4 additional CA_HAZNET: record(s) in the EDR Site Report.

LUST:

Region: STATE
Status: Case Closed
Chemical: Gasoline
Local Case #: 9814657
Case Number: 083303309T
Qty Leaked: Not reported
Abate Method: Not reported
Case Type: Soil only
Cross Street: 24TH
Enf Type: Not reported
Funding: Not reported
How Discovered: Not reported
How Stopped: Not reported
Leak Cause: Not reported
Leak Source: Not reported
Global Id: T0606500551
Stop Date: Not reported
Confirm Leak: Not reported
Workplan: Not reported
Prelim Assess: Not reported
Pollution Char: Not reported
Remed Plan: Not reported
Remed Action: Not reported
Monitoring: Not reported
Report Date: 2000-10-15 00:00:00
Discover Date: 1998-10-26 00:00:00

MAP FINDINGS
FOCUS MAP 14

Map ID Site Database(s) EPA ID Number

INLAND CONCRETE (Continued)

1000151916

Enforcement Dt: Not reported
 Release Date: 1998-11-16 00:00:00
 Review Date: 1998-12-15 00:00:00
 Enter Date: 1998-12-15 00:00:00
 MTBE Date: Not reported
 GW Qualifier: Not reported
 Soil Qualifier: Not reported
 Max MTBE GW ppb: Not reported
 Max MTBE Soil ppb: Not reported
 County: 33
 Org Name: Not reported
 Reg Board: Santa Ana Region
 Contact Person: Not reported
 Responsible Party: INLAND CONCRETE
 RP Address: 2434 RUBIDOUX BLVD., RIVERSIDE CA 92509
 Interim: Not reported
 Oversight Prgm: LUST
 MTBE Class: *
 MTBE Conc: 0
 MTBE Fuel: 1
 MTBE Tested: Site NOT Tested for MTBE.Includes Unknown and Not Analyzed.
 Staff: CAB
 Staff Initials: SCB
 Lead Agency: Local Agency
 Local Agency: 33000L
 Hydr Basin #: UPPER SANTA ANA VALL
 Beneficial: Not reported
 Priority: Not reported
 Cleanup Fund Id: Not reported
 Work Suspended: Not reported
 Operator: Not reported
 Water System Name: Not reported
 Well Name: Not reported
 Distance To Lust: 0
 Waste Discharge Global ID: Not reported
 Waste Disch Assigned Name: Not reported
 Summary: Not reported

LUST:

Region: 8
 Case Type: Soil only
 Cross Street: 24TH
 Enf Type: Not reported
 Funding: Not reported
 How Discovered: Not reported
 How Stopped: Not reported
 Leak Cause: Not reported
 Leak Source: Not reported
 Global ID: T0606500551
 How Stopped Date: Not reported
 Review Date: 1/1/1965
 Workplan: Not reported
 Prelim Assess: Not reported
 Pollution Char: Not reported
 Remed Plan: Not reported
 Remed Action: Not reported
 Monitoring: Not reported

MAP FINDINGS
FOCUS MAP 14

Map ID Site Database(s) EPA ID Number

INLAND CONCRETE (Continued)

1000151916

Close Date: Not reported
 Discover Date: 10/26/1998
 Enforcement Date: Not reported
 Review Date: 12/15/1998
 Enter Date: 12/15/1998
 MTBE Date: Not reported
 GW Qualifies: Not reported
 Soil Qualifies: Not reported
 Max MTBE GW: Not reported
 Max MTBE Soil: Not reported
 County: Riverside
 Operator: Not reported
 Regional Board: 08
 Facility Status: Leak being confirmed
 Substance: 8006619
 Facility Contact: Not reported
 Interim: Not reported
 Oversight Program: LUST
 Latitude: 34.0152181
 Longitude: -117.3905682
 MTBE Concentration: 0
 MTBE Fuel: 1
 MTBE Tested: NT
 Staff: CAB
 Staff Initials: UNK
 Lead Agency: Local Agency
 Local Agency: 33000L
 Hydr Basin #: UPPER SANTA ANA VALL
 Beneficial: Not reported
 Priority: Not reported
 Cleanup Fund Id: Not reported
 Work Suspended: Not reported
 Local Case Num: 9814657
 Case Number: 083303309T
 Qty Leaked: Not reported
 Abate Method: Not reported
 MTBE Class: *
 Summary: Not reported

LUST:

Region: RIVERSIDE
 Site Closed: Yes
 Employee ID: 22
 Facility ID: 9814657
 Case Type: Soil only
 Status: 9

Cortese:

Region: CORTESE
 Facility Addr2: Not reported
 Region: CORTESE
 Facility Addr2: 2434 RUBIDOUX BLVD

WMUDS/SWAT:

Edit Date: Not reported

MAP FINDINGS
FOCUS MAP 14

Map ID	Site	Database(s)	EPA ID Number
--------	------	-------------	---------------

INLAND CONCRETE (Continued)

1000151916

Complexity:	Not reported
Primary Waste:	Not reported
Primary Waste Type:	Not reported
Secondary Waste:	Not reported
Secondary Waste Type:	Not reported
Base Meridian:	Not reported
NPID:	Not reported
Tonnage:	0
Regional Board ID:	Not reported
Municipal Solid Waste:	False
Superorder:	False
Open To Public:	False
Waste List:	False
Agency Type:	Not reported
Agency Name:	Not reported
Agency Department:	Not reported
Agency Address:	Not reported
Agency City,St,Zip:	Not reported
Agency Contact:	Not reported
Agency Telephone:	Not reported
Land Owner Name:	Not reported
Land Owner Address:	Not reported
Land Owner City,St,Zip:	Not reported
Land Owner Contact:	Not reported
Land Owner Phone:	Not reported
Region:	8
Facility Type:	Not reported
Facility Description:	Not reported
Facility Telephone:	Not reported
SWAT Facility Name:	Not reported
Primary SIC:	Not reported
Secondary SIC:	Not reported
Comments:	Not reported
Last Facility Editors:	Not reported
Waste Discharge System:	False
Solid Waste Assessment Test Program:	True
Toxic Pits Cleanup Act Program:	False
Resource Conservation Recovery Act:	False
Department of Defence:	False
Solid Waste Assessment Test Program:	Not reported
Threat to Water Quality:	Not reported
Sub Chapter 15:	False
Regional Board Project Officer:	MA
Number of WMUDS at Facility:	1
Section Range:	Not reported
RCRA Facility:	Not reported
Waste Discharge Requirements:	Not reported
Self-Monitoring Rept. Frequency:	Not reported
Waste Discharge System ID:	8 330017NUR
Solid Waste Information ID:	33-AA-0073

CA FID UST:

Facility ID:	33003082
Regulated By:	UTNKA
Regulated ID:	00020173
Cortese Code:	Not reported
SIC Code:	Not reported

MAP FINDINGS
 FOCUS MAP 14

Map ID Site Database(s) EPA ID Number

INLAND CONCRETE (Continued)

1000151916

Facility Phone: 7147889720
 Mail To: Not reported
 Mailing Address: 2434 RUBIDOUX BLVD
 Mailing Address 2: Not reported
 Mailing City,St,Zip: RIVERSIDE 92509
 Contact: Not reported
 Contact Phone: Not reported
 DUNs Number: Not reported
 NPDES Number: Not reported
 EPA ID: Not reported
 Comments: Not reported
 Status: Active

HIST UST:

Region: STATE
 Facility ID: 00000020173
 Facility Type: Other
 Other Type: MANUFACTURER
 Total Tanks: 0003
 Contact Name: LYNCH, THOMAS D.
 Telephone: 7147889720
 Owner Name: INLAND CONCRETE ENTERPRISES,
 Owner Address: 2434 RUBIDOUX BLVD.
 Owner City,St,Zip: RIVERSIDE, CA 92509

Tank Num: 001
 Container Num: 1
 Year Installed: 1981
 Tank Capacity: 00010000
 Tank Used for: PRODUCT
 Type of Fuel: DIESEL
 Tank Construction: Not reported
 Leak Detection: Stock Inventor

Tank Num: 002
 Container Num: 2
 Year Installed: 1981
 Tank Capacity: 00005000
 Tank Used for: PRODUCT
 Type of Fuel: REGULAR
 Tank Construction: Not reported
 Leak Detection: Stock Inventor

Tank Num: 003
 Container Num: 3
 Year Installed: 1974
 Tank Capacity: 00001900
 Tank Used for: PRODUCT
 Type of Fuel: UNLEADED
 Tank Construction: Not reported
 Leak Detection: Stock Inventor

MAP FINDINGS
FOCUS MAP 14

Map ID	Site	Database(s)	EPA ID Number
430	INLAND CONCRETE ENTERPRISES 2434 RUBIDOUX BLVD RIVERSIDE, CA 92509	FINDS LUST CA WDS SWEEPS UST	1006837231 110013981290

FINDS:

Other Pertinent Environmental Activity Identified at Site

The NEI (National Emissions Inventory) database contains information on stationary and mobile sources that emit criteria air pollutants and their precursors, as well as hazardous air pollutants (HAPs).

LUST:

Region: STATE
 Status: Case Closed
 Chemical: Diesel
 Local Case #: Not reported
 Case Number: 083300195T
 Qty Leaked: Not reported
 Abate Method: Not reported
 Case Type: Soil only
 Cross Street: 24TH
 Enf Type: Not reported
 Funding: Not reported
 How Discovered: Not reported
 How Stopped: Not reported
 Leak Cause: Not reported
 Leak Source: Not reported
 Global Id: T0606500028
 Stop Date: Not reported
 Confirm Leak: Not reported
 Workplan: Not reported
 Prelim Assess: Not reported
 Pollution Char: 1987-03-01 00:00:00
 Remed Plan: Not reported
 Remed Action: Not reported
 Monitoring: Not reported
 Report Date: 1989-04-04 00:00:00
 Discover Date: Not reported
 Enforcement Dt: Not reported
 Release Date: 1986-10-02 00:00:00
 Review Date: 1989-04-04 00:00:00
 Enter Date: 1987-05-20 00:00:00
 MTBE Date: Not reported
 GW Qualifier: Not reported
 Soil Qualifier: Not reported
 Max MTBE GW ppb: Not reported
 Max MTBE Soil ppb: Not reported
 County: 33
 Org Name: Not reported
 Reg Board: Santa Ana Region
 Contact Person: Not reported
 Responsible Party: INLAND CONCRETE ENTERPRISES
 RP Address: 2434 RUBIDOUX BOULEVARD, RIVERSIDE CO., CA 92509
 Interim: Not reported
 Oversight Prgm: LUST
 MTBE Class: *
 MTBE Conc: 0

MAP FINDINGS
FOCUS MAP 14

Map ID Site Database(s) EPA ID Number

INLAND CONCRETE ENTERPRISES (Continued)

1006837231

MTBE Fuel: 0
 MTBE Tested: Not Required to be Tested.
 Staff: PAH
 Staff Initials: UNK
 Lead Agency: Local Agency
 Local Agency: 33000L
 Hydr Basin #: UPPER SANTA ANA VALL
 Beneficial: Not reported
 Priority: Not reported
 Cleanup Fund Id: Not reported
 Work Suspended: Not reported
 Operator: SMITH, DARREL
 Water System Name: Not reported
 Well Name: Not reported
 Distance To LUST: 0
 Waste Discharge Global ID: Not reported
 Waste Disch Assigned Name: Not reported
 Summary: Not reported

LUST:

Region: 8
 Case Type: Soil only
 Cross Street: 24TH
 Enf Type: Not reported
 Funding: Not reported
 How Discovered: Not reported
 How Stopped: Not reported
 Leak Cause: Not reported
 Leak Source: Not reported
 Global ID: T0606500028
 How Stopped Date: Not reported
 Review Date: Not reported
 Workplan: Not reported
 Prelim Assess: Not reported
 Pollution Char: 3/1/1987
 Remed Plan: Not reported
 Remed Action: Not reported
 Monitoring: Not reported
 Close Date: 4/4/1989
 Discover Date: Not reported
 Enforcement Date: Not reported
 Review Date: 4/4/1989
 Enter Date: 5/20/1987
 MTBE Date: Not reported
 GW Qualifies: Not reported
 Soil Qualifies: Not reported
 Max MTBE GW: Not reported
 Max MTBE Soil: Not reported
 County: Riverside
 Operator: Not reported
 Regional Board: 08
 Facility Status: Case Closed
 Substance: 12034
 Facility Contact: Not reported
 Interim: Not reported
 Oversight Program: LUST
 Latitude: 34.0152181

MAP FINDINGS
FOCUS MAP 14

Map ID Site Database(s) EPA ID Number

INLAND CONCRETE ENTERPRISES (Continued)

1006837231

Longitude: -117.3905682
 MTBE Concentration: 0
 MTBE Fuel: 0
 MTBE Tested: NRQ
 Staff: PAH
 Staff Initials: UNK
 Lead Agency: Local Agency
 Local Agency: 33000L
 Hydr Basin #: UPPER SANTA ANA VALL
 Beneficial: Not reported
 Priority: Not reported
 Cleanup Fund Id: Not reported
 Work Suspended: Not reported
 Local Case Num: Not reported
 Case Number: 083300195T
 Qty Leaked: Not reported
 Abate Method: Not reported
 MTBE Class: *
 Summary: Not reported

CA WDS:

Facility ID: Santa Ana River 331001905
 Facility Type: Industrial - Facility that treats and/or disposes of liquid or semisolid wastes from any servicing, producing, manufacturing or processing operation of whatever nature, including mining, gravel washing, geothermal operations, air conditioning, ship building and repairing, oil production, storage and disposal operations, water pumping.
 Facility Status: Active - Any facility with a continuous or seasonal discharge that is under Waste Discharge Requirements.
 NPDES Number: CAS000001 The 1st 2 characters designate the state. The remaining 7 are assigned by the Regional Board
 Subregion: 8
 Facility Telephone: Not reported
 Facility Contact: Not reported
 Agency Name: INLAND CONCRETE ENTERPRISES
 Agency Address: 2434 Rubidoux Blvd
 Agency City,St,Zip: Riverside 925092187
 Agency Contact: MICHAEL L CHRISTENSEN
 Agency Telephone: 9497889720
 Agency Type: Private
 SIC Code: 0
 SIC Code 2: Not reported
 Primary Waste: Not reported
 Primary Waste Type: Not reported
 Secondary Waste: Not reported
 Secondary Waste Type: Not reported
 Design Flow: 0
 Baseline Flow: 0
 Reclamation: Not reported
 POTW: Not reported
 Treat To Water: Minor Threat to Water Quality. A violation of a regional board order should cause a relatively minor impairment of beneficial uses compared to a major or minor threat. Not: All nurds without a TTWQ will be considered a minor threat to water quality unless coded at a higher Level. A Zero (0) may be used to code those NURDS that are found to represent no threat to water quality.

MAP FINDINGS
FOCUS MAP 14

Map ID Site Database(s) EPA ID Number

INLAND CONCRETE ENTERPRISES (Continued)

1006837231

Complexity: Category C - Facilities having no waste treatment systems, such as cooling water dischargers or those who must comply through best management practices, facilities with passive waste treatment and disposal systems, such as septic systems with subsurface disposal, or dischargers having waste storage systems with land disposal such as dairy waste ponds.

SWEEPS UST:

Status: A
Comp Number: 20173
Number: 1
Board Of Equalization: 44-018072
Ref Date: 11-03-92
Act Date: 11-03-92
Created Date: 02-29-88
Tank Status: A
Owner Tank Id: 000131
Swrcb Tank Id: 33-000-020173-000001
Actv Date: 11-03-92
Capacity: 9970
Tank Use: M.V. FUEL
Stg: P
Content: DIESEL
Number Of Tanks: 2

Status: A
Comp Number: 20173
Number: 1
Board Of Equalization: 44-018072
Ref Date: 11-03-92
Act Date: 11-03-92
Created Date: 02-29-88
Tank Status: A
Owner Tank Id: 000131
Swrcb Tank Id: 33-000-020173-000002
Actv Date: 11-03-92
Capacity: 5000
Tank Use: M.V. FUEL
Stg: P
Content: LEADED
Number Of Tanks: Not reported

431

**2501 RUBIDOUX BLVD
RUBIDOUX, CA 92509**

**CDL S107531747
N/A**

CDL:

Facility ID: 199905042
Date: 1999-05-09 00:00:00
Lab Type: Illegal Drug Lab (L) - location where an illegal drug lab was operated or drug lab equipment and/or materials were stored.

MAP FINDINGS
FOCUS MAP 14

Map ID	Site	Database(s)	EPA ID Number
--------	------	-------------	---------------

431	POUK AND STEINLE INC 2520 RUBIDOUX RIVERSIDE, CA 92509	RCRA-SQG FINDS HAZNET	1004675449 CAR000073031
-----	---	--------------------------------------	------------------------------------

RCRA-SQG:

Date form received by agency: 05/10/2000
 Facility name: POUK AND STEINLE INC
 Facility address: 2520 RUBIDOUX
 RIVERSIDE, CA 92509
 EPA ID: CAR000073031
 Mailing address: P O BOX 3039
 RIVERSIDE, CA 92519
 Contact: STAN ROBERTS
 Contact address: 2520 RUBIDOUX
 RIVERSIDE, CA 92509
 Contact country: US
 Contact telephone: (909) 682-2982
 Contact email: Not reported
 EPA Region: 09
 Classification: Small Small Quantity Generator
 Description: Handler: generates more than 100 and less than 1000 kg of hazardous waste during any calendar month and accumulates less than 6000 kg of hazardous waste at any time; or generates 100 kg or less of hazardous waste during any calendar month, and accumulates more than 1000 kg of hazardous waste at any time

Owner/Operator Summary:

Owner/operator name: MONTANA DAKOTA UTILITIES CO
 Owner/operator address: P O BOX 3039
 RIVERSIDE, CA 92519
 Owner/operator country: Not reported
 Owner/operator telephone: (909) 682-2982
 Legal status: Private
 Owner/Operator Type: Owner
 Owner/Op start date: Not reported
 Owner/Op end date: Not reported

Handler Activities Summary:

U.S. importer of hazardous waste: Unknown
 Mixed waste (haz. and radioactive): Unknown
 Recycler of hazardous waste: No
 Transporter of hazardous waste: No
 Treater, storer or disposer of HW: No
 Underground injection activity: No
 On-site burner exemption: Unknown
 Furnace exemption: Unknown
 Used oil fuel burner: No
 Used oil processor: No
 User oil refiner: No
 Used oil fuel marketer to burner: No
 Used oil Specification marketer: No
 Used oil transfer facility: No
 Used oil transporter: No
 Off-site waste receiver: Commercial status unknown

Hazardous Waste Summary:

Waste code: D000
 Waste name: Not Defined

MAP FINDINGS
FOCUS MAP 14

Map ID	Site	Database(s)	EPA ID Number
--------	------	-------------	---------------

POUK AND STEINLE INC (Continued)

1004675449

Waste code: D039
Waste name: TETRACHLOROETHYLENE

Violation Status: No violations found

FINDS:

Other Pertinent Environmental Activity Identified at Site

California - Hazardous Waste Tracking System - Datamart

RCRAInfo is a national information system that supports the Resource Conservation and Recovery Act (RCRA) program through the tracking of events and activities related to facilities that generate, transport, and treat, store, or dispose of hazardous waste. RCRAInfo allows RCRA program staff to track the notification, permit, compliance, and corrective action activities required under RCRA.

HAZNET:

Gepaid: CAR000073031
Contact: STAN ROBERTS/SHOP MANAGER
Telephone: 9096822982
Facility Addr2: Not reported
Mailing Name: Not reported
Mailing Address: 2520 RUBIDOUX
Mailing City,St,Zip: RIVERSIDE, CA 925090000
Gen County: Riverside
TSD EPA ID: Not reported
TSD County: San Bernardino
Waste Category: Aqueous solution with less than 10% total organic residues
Disposal Method: Transfer Station
Tons: 0.22
Facility County: Not reported

Gepaid: CAR000073031
Contact: Not reported
Telephone: 0000000000
Facility Addr2: Not reported
Mailing Name: Not reported
Mailing Address: 2520 RUBIDOUX
Mailing City,St,Zip: RIVERSIDE, CA 925090000
Gen County: 0
TSD EPA ID: CAT000613927
TSD County: San Bernardino
Waste Category: Aqueous solution with less than 10% total organic residues
Disposal Method: Transfer Station
Tons: .4419
Facility County: 0

Gepaid: CAR000073031
Contact: LEO F. JORDAN
Telephone: 9096822982
Facility Addr2: Not reported
Mailing Name: Not reported
Mailing Address: PO BOX 3039
Mailing City,St,Zip: RIVERSIDE, CA 925193039
Gen County: Riverside

MAP FINDINGS
FOCUS MAP 14

Map ID	Site	Database(s)	EPA ID Number
	<p>POUK AND STEINLE INC (Continued)</p> <p>TSD EPA ID: CAD028409019 TSD County: Los Angeles Waste Category: Other organic solids Disposal Method: Transfer Station Tons: 0.15 Facility County: Not reported</p>		1004675449
431	<p>BEN'S ASPHALT & MAINTANCE CO INC DBA MED 2537 RUBIDOUX BLVD RIVERSIDE, CA 92509</p> <p>HAZNET: Gepaid: CAL000183999 Contact: DAN VERKAMP - SHOP MANAGER Telephone: 9512481103 Facility Addr2: Not reported Mailing Name: Not reported Mailing Address: 2537 RUBIDOUX BLVD Mailing City,St,Zip: RIVERSIDE, CA 925090000 Gen County: Riverside TSD EPA ID: CAL000113451 TSD County: Los Angeles Waste Category: Unspecified organic liquid mixture Disposal Method: 01 Tons: 0.14 Facility County: Riverside</p>	HAZNET	S108743099 N/A
431	<p>ERNIE'S RADIATOR 2550 RUBIDOUX BLVD STE A RIVERSIDE, CA 92509</p> <p>HAZNET: Gepaid: CAL000141441 Contact: UNDELIVERABLE PER VF97 AH Telephone: 9096836272 Facility Addr2: Not reported Mailing Name: Not reported Mailing Address: 2550 RUBIDOUX BLVD STE A Mailing City,St,Zip: RIVERSIDE, CA 925092147 Gen County: Riverside TSD EPA ID: Not reported TSD County: San Bernardino Waste Category: Waste oil and mixed oil Disposal Method: Not reported Tons: 0.22 Facility County: Not reported</p> <p>CDL: Facility ID: 199712144 Date: 1997-12-31 00:00:00 Lab Type: Illegal Drug Lab (L) - location where an illegal drug lab was operated or drug lab equipment and/or materials were stored.</p>	HAZNET CDL	S105723174 N/A

MAP FINDINGS
FOCUS MAP 14

Map ID	Site	Database(s)	EPA ID Number
431	HARVARD BODY SHOP 2548 RUBIDOUX BLVD RIVERSIDE, CA 92509	EMI	S106832418 N/A
	EMI: Year: 1990 Carbon Monoxide Emissions Tons/Yr: 33 Air Basin: SC Facility ID: 54481 Air District Name: SC SIC Code: 7538 Air District Name: SOUTH COAST AQMD Community Health Air Pollution Info System: Not reported Consolidated Emission Reporting Rule: Not reported Total Organic Hydrocarbon Gases Tons/Yr: 1 Reactive Organic Gases Tons/Yr: 1 Carbon Monoxide Emissions Tons/Yr: 0 NOX - Oxides of Nitrogen Tons/Yr: 0 SOX - Oxides of Sulphur Tons/Yr: 0 Particulate Matter Tons/Yr: 0 Part. Matter 10 Micrometers & Smlr Tons/Yr: 0		
431	ECONOMY PAINT & COLLISION 2548 RUBIDOUX BLVD RIVERSIDE, CA 92509	HAZNET	S108746729 N/A
	HAZNET: Gepaid: CAD981624307 Contact: DENNIS MYERS Telephone: 9517870227 Facility Addr2: Not reported Mailing Name: Not reported Mailing Address: 2548 RUBIDOUX BLVD Mailing City,St,Zip: RIVERSIDE, CA 925092147 Gen County: Riverside TSD EPA ID: CAD008252405 TSD County: Los Angeles Waste Category: Unspecified solvent mixture Waste Disposal Method: H06 Tons: 0.05 Facility County: Riverside		
432	ROLLINS LEASING CORP-108 2350 HALL AVE RIVERSIDE, CA 92509	HAZNET	S104228095 N/A
	HAZNET: Gepaid: CAL000206607 Contact: M COSTANZA-MGR., ENV. SERVICES Telephone: 6107756471 Facility Addr2: Not reported Mailing Name: Not reported Mailing Address: RTE 10 GREEN HILLS PO BOX 7635 Mailing City,St,Zip: READING, PA 196030000 Gen County: Riverside TSD EPA ID: CAT000613927 TSD County: San Bernardino Waste Category: Aqueous solution with less than 10% total organic residues		

MAP FINDINGS
FOCUS MAP 14

Map ID Site Database(s) EPA ID Number

ROLLINS LEASING CORP-108 (Continued)

S104228095

Disposal Method: Not reported
Tons: 0.07
Facility County: Not reported

Gepaid: CAL000206607
Contact: M COSTANZA-MGR., ENV. SERVICES
Telephone: 6107756471
Facility Addr2: Not reported
Mailing Name: Not reported
Mailing Address: RTE 10 GREEN HILLS PO BOX 7635
Mailing City,St,Zip: READING, PA 196030000
Gen County: Riverside
TSD EPA ID: CAT000613927
TSD County: San Bernardino
Waste Category: Aqueous solution with less than 10% total organic residues
Disposal Method: Transfer Station
Tons: 0.06
Facility County: Riverside

Gepaid: CAL000206607
Contact: ANDREW CULLEN/DIR ENV SVC
Telephone: 6107756406
Facility Addr2: Not reported
Mailing Name: Not reported
Mailing Address: RTE 10 GREEN HILLS PO BOX 7635
Mailing City,St,Zip: READING, PA 196030000
Gen County: Riverside
TSD EPA ID: Not reported
TSD County: Los Angeles
Waste Category: Waste oil and mixed oil
Disposal Method: Recycler
Tons: 0.41
Facility County: Not reported

Gepaid: CAL000206607
Contact: ANDREW CULLEN/DIR ENV SVC
Telephone: 6107756406
Facility Addr2: Not reported
Mailing Name: Not reported
Mailing Address: RTE 10 GREEN HILLS PO BOX 7635
Mailing City,St,Zip: READING, PA 196030000
Gen County: Riverside
TSD EPA ID: Not reported
TSD County: Los Angeles
Waste Category: Waste oil and mixed oil
Disposal Method: Not reported
Tons: 0.41
Facility County: Not reported

Gepaid: CAL000206607
Contact: ANDREW CULLEN/DIR ENV SVC
Telephone: 6107756406
Facility Addr2: Not reported
Mailing Name: Not reported
Mailing Address: RTE 10 GREEN HILLS PO BOX 7635
Mailing City,St,Zip: READING, PA 196030000
Gen County: Riverside

MAP FINDINGS
FOCUS MAP 14

Map ID	Site	Database(s)	EPA ID Number
	<p>ROLLINS LEASING CORP-108 (Continued)</p> <p>TSD EPA ID: Not reported TSD County: Los Angeles Waste Category: Unspecified organic liquid mixture Disposal Method: Recycler Tons: 3.96 Facility County: Not reported</p> <p style="text-align: center;">Click this hyperlink while viewing on your computer to access 17 additional CA_HAZNET: record(s) in the EDR Site Report.</p>		S104228095
432	<p>ROLLINS LEASING CORP #108 2350 HALL AVE RIVERSIDE, CA 92509</p> <p>UST: Local Agency: 33000 Facility ID: 655</p>	UST	U003898701 N/A
432	<p>PENSKE TRUCK LEASING CO., L.P. 2350 HALL AVE RIVERSIDE, CA 92509</p> <p>UST: Region: RIVERSIDE Total Tanks: 1</p>	UST	U003839131 N/A
432	<p>CRESTMORE RD 2350 HALL AVE RUBIDOUX, CA 92509</p> <p>FINDS: Other Pertinent Environmental Activity Identified at Site</p> <p style="text-align: center;">The NEI (National Emissions Inventory) database contains information on stationary and mobile sources that emit criteria air pollutants and their precursors, as well as hazardous air pollutants (HAPs).</p>	FINDS	1006829128 110013894688

MAP FINDINGS
FOCUS MAP 14

Map ID	Site	Database(s)	EPA ID Number
432	ZEAKS DESIGNS INC 2365 HALL AVE RIVERSIDE, CA 92509	RCRA-SQG FINDS HAZNET	1004675556 CAR000074450
	<p>RCRA-SQG:</p> <p>Date form received by agency: 06/05/2000</p> <p>Facility name: ZEAKS DESIGNS INC</p> <p>Facility address: 2365 HALL AVE RIVERSIDE, CA 92509</p> <p>EPA ID: CAR000074450</p> <p>Contact: GREG MCPEAK</p> <p>Contact address: 2365 HALL AVE RIVERSIDE, CA 92509</p> <p>Contact country: US</p> <p>Contact telephone: (909) 343-9357</p> <p>Contact email: Not reported</p> <p>EPA Region: 09</p> <p>Classification: Small Small Quantity Generator</p> <p>Description: Handler: generates more than 100 and less than 1000 kg of hazardous waste during any calendar month and accumulates less than 6000 kg of hazardous waste at any time; or generates 100 kg or less of hazardous waste during any calendar month, and accumulates more than 1000 kg of hazardous waste at any time</p> <p>Owner/Operator Summary:</p> <p>Owner/operator name: GREG MCPEAK</p> <p>Owner/operator address: 18275 ALMOND TREE PATH RIVERSIDE, CA 92509</p> <p>Owner/operator country: Not reported</p> <p>Owner/operator telephone: (909) 776-8964</p> <p>Legal status: Private</p> <p>Owner/Operator Type: Owner</p> <p>Owner/Op start date: Not reported</p> <p>Owner/Op end date: Not reported</p> <p>Handler Activities Summary:</p> <p>U.S. importer of hazardous waste: Unknown</p> <p>Mixed waste (haz. and radioactive): Unknown</p> <p>Recycler of hazardous waste: No</p> <p>Transporter of hazardous waste: No</p> <p>Treater, storer or disposer of HW: No</p> <p>Underground injection activity: No</p> <p>On-site burner exemption: Unknown</p> <p>Furnace exemption: Unknown</p> <p>Used oil fuel burner: No</p> <p>Used oil processor: No</p> <p>User oil refiner: No</p> <p>Used oil fuel marketer to burner: No</p> <p>Used oil Specification marketer: No</p> <p>Used oil transfer facility: No</p> <p>Used oil transporter: No</p> <p>Off-site waste receiver: Commercial status unknown</p> <p>Hazardous Waste Summary:</p> <p>Waste code: D001</p> <p>Waste name: IGNITABLE HAZARDOUS WASTES ARE THOSE WASTES WHICH HAVE A FLASHPOINT OF LESS THAN 140 DEGREES FAHRENHEIT AS DETERMINED BY A PENSKEY-MARTENS CLOSED CUP FLASH POINT TESTER. ANOTHER METHOD OF DETERMINING THE</p>		

MAP FINDINGS
FOCUS MAP 14

Map ID Site Database(s) EPA ID Number

ZEAKS DESIGNS INC (Continued)

1004675556

FLASH POINT OF A WASTE IS TO REVIEW THE MATERIAL SAFETY DATA SHEET, WHICH CAN BE OBTAINED FROM THE MANUFACTURER OR DISTRIBUTOR OF THE MATERIAL. LACQUER THINNER IS AN EXAMPLE OF A COMMONLY USED SOLVENT WHICH WOULD BE CONSIDERED AS IGNITABLE HAZARDOUS WASTE.

Waste code: D039
Waste name: TETRACHLOROETHYLENE

Violation Status: No violations found

FINDS:

Other Pertinent Environmental Activity Identified at Site

RCRAInfo is a national information system that supports the Resource Conservation and Recovery Act (RCRA) program through the tracking of events and activities related to facilities that generate, transport, and treat, store, or dispose of hazardous waste. RCRAInfo allows RCRA program staff to track the notification, permit, compliance, and corrective action activities required under RCRA.

HAZNET:

Gepaid: CAR000074450
Contact: --
Telephone: 903439357
Facility Addr2: Not reported
Mailing Name: Not reported
Mailing Address: 2365 HALL AVE
Mailing City,St,Zip: RIVERSIDE, CA 925090000
Gen County: Riverside
TSD EPA ID: Not reported
TSD County: Los Angeles
Waste Category: Oxygenated solvents (acetone, butanol, ethyl acetate, etc.)
Disposal Method: Transfer Station
Tons: 0.27
Facility County: Not reported

Gepaid: CAR000074450
Contact: Not reported
Telephone: 0000000000
Facility Addr2: Not reported
Mailing Name: Not reported
Mailing Address: 2365 HALL AVE
Mailing City,St,Zip: RIVERSIDE, CA 925090000
Gen County: 0
TSD EPA ID: CAT000613893
TSD County: Los Angeles
Waste Category: Oxygenated solvents (acetone, butanol, ethyl acetate, etc.)
Disposal Method: Transfer Station
Tons: .2880
Facility County: 0

MAP FINDINGS
 FOCUS MAP 14

Map ID	Site	Database(s)	EPA ID Number
432	ZEAKS DESIGN 2365 HALL AVENUE RIVERSIDE, CA 92509	HAZNET	S104583303 N/A
	HAZNET: Gepaid: CAL000213426 Contact: GREG MCPEAK Telephone: 0000000000 Facility Addr2: Not reported Mailing Name: Not reported Mailing Address: 2365 HALL AVENUE Mailing City,St,Zip: RIVERSIDE, CA 925090000 Gen County: Riverside TSD EPA ID: CAT000613893 TSD County: Los Angeles Waste Category: Oxygenated solvents (acetone, butanol, ethyl acetate, etc.) Disposal Method: Not reported Tons: 0.162 Facility County: Riverside		
	Gepaid: CAL000213426 Contact: GREG MCPEAK Telephone: 0000000000 Facility Addr2: Not reported Mailing Name: Not reported Mailing Address: 2365 HALL AVENUE Mailing City,St,Zip: RIVERSIDE, CA 925090000 Gen County: Riverside TSD EPA ID: CAT000613893 TSD County: Los Angeles Waste Category: Oxygenated solvents (acetone, butanol, ethyl acetate, etc.) Disposal Method: Transfer Station Tons: .5040 Facility County: Riverside		
	Gepaid: CAL000213426 Contact: GREG MCPEAK/OWNER Telephone: 9093439357 Facility Addr2: Not reported Mailing Name: Not reported Mailing Address: 2365 HALL AVENUE Mailing City,St,Zip: RIVERSIDE, CA 925090000 Gen County: Riverside TSD EPA ID: CAD044429835 TSD County: Los Angeles Waste Category: Other organic solids Disposal Method: Disposal, Other Tons: 0.1 Facility County: Not reported		

MAP FINDINGS
FOCUS MAP 14

Map ID	Site	Database(s)	EPA ID Number
433	ABC MOVING & STORAGE 5453 24TH ST RIVERSIDE, CA 92509 HAZNET: Gepaid: CAC001108032 Contact: JOHN CHABOT OWNER Telephone: 9097842000 Facility Addr2: Not reported Mailing Name: Not reported Mailing Address: 5453 24TH ST Mailing City,St,Zip: RIVERSIDE, CA 925090000 Gen County: Riverside TSD EPA ID: CAT080013352 TSD County: Los Angeles Waste Category: Waste oil and mixed oil Disposal Method: Recycler Tons: .2293 Facility County: Riverside Gepaid: CAC001108032 Contact: JOHN CHABOT OWNER Telephone: 9097842000 Facility Addr2: Not reported Mailing Name: Not reported Mailing Address: 5453 24TH ST Mailing City,St,Zip: RIVERSIDE, CA 925090000 Gen County: Riverside TSD EPA ID: CAD050099696 TSD County: Los Angeles Waste Category: Waste oil and mixed oil Disposal Method: Recycler Tons: .1459 Facility County: Riverside	HAZNET	S103664400 N/A
433	INLAND CONCRETE 5414 24TH ST RIVERSIDE, CA 0 EMI: Year: 1990 Carbon Monoxide Emissions Tons/Yr: 33 Air Basin: SC Facility ID: 8205 Air District Name: SC SIC Code: 3272 Air District Name: SOUTH COAST AQMD Community Health Air Pollution Info System: Not reported Consolidated Emission Reporting Rule: Not reported Total Organic Hydrocarbon Gases Tons/Yr: 0 Reactive Organic Gases Tons/Yr: 0 Carbon Monoxide Emissions Tons/Yr: 0 NOX - Oxides of Nitrogen Tons/Yr: 0 SOX - Oxides of Sulphur Tons/Yr: 0 Particulate Matter Tons/Yr: 0 Part. Matter 10 Micrometers & Smllr Tons/Yr: 0	EMI	S106833037 N/A

MAP FINDINGS
FOCUS MAP 14

Map ID	Site	Database(s)	EPA ID Number
434	FLEETWOOD MOTOR HOMES OF CAL INC. #47 2350 FLEETWOOD DR RIVERSIDE, CA 92517 HAZNET: Gepaid: CAD981682685 Contact: M HOWARD-DIR ENV. HLTH & SFTY Telephone: 9093513905 Facility Addr2: Not reported Mailing Name: Not reported Mailing Address: PO BOX 7638 Mailing City,St,Zip: RIVERSIDE, CA 925137638 Gen County: Riverside TSD EPA ID: ARD981057870 TSD County: 99 Waste Category: Unspecified oil-containing waste Disposal Method: Not reported Tons: 0.04 Facility County: Riverside	HAZNET	S108747354 N/A
434	SIERRA ALUMINUM COMPANY 2345 FLEETWOOD DRIVE RIVERSIDE, CA 92509 RCRA-SQG: Date form received by agency:02/03/2004 Facility name: SIERRA ALUMINUM COMPANY Facility address: 2345 FLEETWOOD DRIVE RIVERSIDE, CA 92509 EPA ID: CAD982002503 Contact: NARO S KUCH Contact address: Not reported Not reported Contact country: Not reported Contact telephone: (909) 360-8292 Telephone ext.: 3115 Contact email: NKUCH@SIERRAALUMINUM.COM EPA Region: 09 Land type: Private Classification: Small Small Quantity Generator Description: Handler: generates more than 100 and less than 1000 kg of hazardous waste during any calendar month and accumulates less than 6000 kg of hazardous waste at any time; or generates 100 kg or less of hazardous waste during any calendar month, and accumulates more than 1000 kg of hazardous waste at any time Owner/Operator Summary: Owner/operator name: SIERRA ALUMINUM COMPANY Owner/operator address: 2345 FLEETWOOD DRIVE RIVERSIDE, CA 92509 Owner/operator country: US Owner/operator telephone: Not reported Legal status: Private Owner/Operator Type: Owner Owner/Op start date: 02/14/1987 Owner/Op end date: Not reported	RCRA-SQG FINDS HAZNET EMI CA WDS ENVIROSTOR	1001075507 CAD982002503

MAP FINDINGS
FOCUS MAP 14

Map ID Site Database(s) EPA ID Number

SIERRA ALUMINUM COMPANY (Continued)

1001075507

Owner/operator name: SIERRA ALUMINUM COMPANY
Owner/operator address: Not reported
Not reported
Owner/operator country: US
Owner/operator telephone: Not reported
Legal status: Private
Owner/Operator Type: Operator
Owner/Op start date: 02/14/1987
Owner/Op end date: Not reported

Handler Activities Summary:

U.S. importer of hazardous waste: No
Mixed waste (haz. and radioactive): No
Recycler of hazardous waste: No
Transporter of hazardous waste: No
Treater, storer or disposer of HW: No
Underground injection activity: No
On-site burner exemption: No
Furnace exemption: No
Used oil fuel burner: No
Used oil processor: No
User oil refiner: No
Used oil fuel marketer to burner: No
Used oil Specification marketer: No
Used oil transfer facility: No
Used oil transporter: No
Off-site waste receiver: Commercial status unknown

Historical Generators:

Date form received by agency: 02/03/2004
Facility name: SIERRA ALUMINUM COMPANY
Classification: Large Quantity Generator

Date form received by agency: 02/05/2002
Facility name: SIERRA ALUMINUM COMPANY
Classification: Large Quantity Generator

Date form received by agency: 10/12/2000
Facility name: SIERRA ALUMINUM COMPANY
Site name: SIERRA ALUMINUM COMPANY, INC.
Classification: Large Quantity Generator

Date form received by agency: 04/15/1999
Facility name: SIERRA ALUMINUM COMPANY
Site name: SIERRA ALUMINUM CO.
Classification: Large Quantity Generator

Date form received by agency: 09/01/1996
Facility name: SIERRA ALUMINUM COMPANY
Site name: SIERRA ALUMINUM CO
Classification: Large Quantity Generator

Date form received by agency: 12/12/1995
Facility name: SIERRA ALUMINUM COMPANY
Site name: SIERRA ALUMINUM CO
Classification: Large Quantity Generator

MAP FINDINGS
FOCUS MAP 14

Map ID Site Database(s) EPA ID Number

SIERRA ALUMINUM COMPANY (Continued)

1001075507

Date form received by agency: 02/28/1992
Facility name: SIERRA ALUMINUM COMPANY
Classification: Large Quantity Generator

Violation Status: No violations found

Evaluation Action Summary:

Evaluation date: 05/23/2007
Evaluation: COMPLIANCE EVALUATION INSPECTION ON-SITE
Area of violation: Not reported
Date achieved compliance: Not reported
Evaluation lead agency: State

FINDS:

Other Pertinent Environmental Activity Identified at Site

AFS (Aerometric Information Retrieval System (AIRS) Facility Subsystem) replaces the former Compliance Data System (CDS), the National Emission Data System (NEDS), and the Storage and Retrieval of Aerometric Data (SAROAD). AFS is the national repository for information concerning airborne pollution in the United States. AFS is used to track emissions and compliance data from industrial plants. AFS data are utilized by states to prepare State Implementation Plans to comply with regulatory programs and by EPA as an input for the estimation of total national emissions. AFS is undergoing a major redesign to support facility operating permits required under Title V of the Clean Air Act.

California - Hazardous Waste Tracking System - Datamart

TRIS (Toxics Release Inventory System) contains information from facilities on the amounts of over 300 listed toxic chemicals that these facilities release directly to air, water, land, or that are transported off-site.

The NEI (National Emissions Inventory) database contains information on stationary and mobile sources that emit criteria air pollutants and their precursors, as well as hazardous air pollutants (HAPs).

RCRAInfo is a national information system that supports the Resource Conservation and Recovery Act (RCRA) program through the tracking of events and activities related to facilities that generate, transport, and treat, store, or dispose of hazardous waste. RCRAInfo allows RCRA program staff to track the notification, permit, compliance, and corrective action activities required under RCRA.

ICIS (Integrated Compliance Information System) is the Integrated Compliance Information System and provides a database that, when complete, will contain integrated Enforcement and Compliance information across most of EPA's programs. The vision for ICIS is to replace EPA's independent databases that contain Enforcement data with a single repository for that information. Currently, ICIS contains all Federal Administrative and Judicial enforcement actions. This information is maintained in ICIS by EPA in the Regional offices and its Headquarters. A future release of ICIS will replace the Permit Compliance System (PCS) which supports the NPDES and will integrate that information with Federal actions already in the system. ICIS also

MAP FINDINGS
FOCUS MAP 14

Map ID	Site	Database(s)	EPA ID Number
--------	------	-------------	---------------

SIERRA ALUMINUM COMPANY (Continued)

1001075507

has the capability to track other activities occurring in the Region that support Compliance and Enforcement programs. These include; Incident Tracking, Compliance Assistance, and Compliance Monitoring.

RACT/BACT/LAER Clearinghouse (RBLC) data base contains case-specific information on the 'Best Available' air pollution technologies that have been required to reduce the emission of air pollutants from stationary sources (e.g., power plants, steel mills, chemical plants, etc.). This information has been provided by State and local permitting agencies. The Clearinghouse also contains a regulation data base that summarizes EPA emission limits required in New Source Performance Standards (NSPS), National Emission Standards for Hazardous Air Pollutants (NESHAP), and Maximum Achievable Control Technology (MACT) standards.

HAZNET:

Gepaid: CAD982002503
 Contact: SIERRA ALUMINUM COMPANY
 Telephone: 9097817800
 Facility Addr2: Not reported
 Mailing Name: Not reported
 Mailing Address: 2345 FLEETWOOD DR
 Mailing City,St,Zip: RIVERSIDE, CA 925092410
 Gen County: Riverside
 TSD EPA ID: CAD097030993
 TSD County: Los Angeles
 Waste Category: Alkaline solution (pH <UN-> 12.5) with metals (antimony, arsenic, barium, beryllium, cadmium, chromium, cobalt, copper, lead, mercury, molybdenum, nickel, selenium, silver, thallium, vanadium, and zinc)
 Disposal Method: Not reported
 Tons: 12.5100
 Facility County: Riverside

Gepaid: CAD982002503
 Contact: SIERRA ALUMINUM COMPANY
 Telephone: 9097817800
 Facility Addr2: Not reported
 Mailing Name: Not reported
 Mailing Address: 2345 FLEETWOOD DR
 Mailing City,St,Zip: RIVERSIDE, CA 925092410
 Gen County: Riverside
 TSD EPA ID: CAD097030993
 TSD County: Los Angeles
 Waste Category: Alkaline solution (pH <UN-> 12.5) with metals (antimony, arsenic, barium, beryllium, cadmium, chromium, cobalt, copper, lead, mercury, molybdenum, nickel, selenium, silver, thallium, vanadium, and zinc)
 Disposal Method: Recycler
 Tons: 106.7520
 Facility County: Riverside

Gepaid: CAD982002503
 Contact: SIERRA ALUMINUM COMPANY
 Telephone: 9097817800
 Facility Addr2: Not reported
 Mailing Name: Not reported
 Mailing Address: 2345 FLEETWOOD DR

MAP FINDINGS
FOCUS MAP 14

Map ID Site Database(s) EPA ID Number

SIERRA ALUMINUM COMPANY (Continued)

1001075507

Mailing City,St,Zip: RIVERSIDE, CA 925092410
 Gen County: Riverside
 TSD EPA ID: CAT000646117
 TSD County: Kings
 Waste Category: Unspecified sludge waste
 Disposal Method: Treatment, Tank
 Tons: 11.7992
 Facility County: Riverside

Gepaid: CAD982002503
 Contact: SIERRA ALUMINUM COMPANY
 Telephone: 9097817800
 Facility Addr2: Not reported
 Mailing Name: Not reported
 Mailing Address: 2345 FLEETWOOD DR
 Mailing City,St,Zip: RIVERSIDE, CA 925092410
 Gen County: Riverside
 TSD EPA ID: CAT080025711
 TSD County: San Bernardino
 Waste Category: Aqueous solution with less than 10% total organic residues
 Disposal Method: Recycler
 Tons: .2502
 Facility County: Riverside

Gepaid: CAD982002503
 Contact: SIERRA ALUMINUM COMPANY
 Telephone: 9097817800
 Facility Addr2: Not reported
 Mailing Name: Not reported
 Mailing Address: 2345 FLEETWOOD DR
 Mailing City,St,Zip: RIVERSIDE, CA 925092410
 Gen County: Riverside
 TSD EPA ID: AZD980892731
 TSD County: 99
 Waste Category: Unspecified oil-containing waste
 Disposal Method: Not reported
 Tons: 8.4859
 Facility County: Riverside

[Click this hyperlink](#) while viewing on your computer to access
 115 additional CA_HAZNET: record(s) in the EDR Site Report.

EMI:

Year: 1987
 Carbon Monoxide Emissions Tons/Yr: 33
 Air Basin: SC
 Facility ID: 54402
 Air District Name: SC
 SIC Code: 3365
 Air District Name: SOUTH COAST AQMD
 Community Health Air Pollution Info System: Not reported
 Consolidated Emission Reporting Rule: Not reported
 Total Organic Hydrocarbon Gases Tons/Yr: 36
 Reactive Organic Gases Tons/Yr: 36
 Carbon Monoxide Emissions Tons/Yr: 0
 NOX - Oxides of Nitrogen Tons/Yr: 4
 SOX - Oxides of Sulphur Tons/Yr: 0

MAP FINDINGS
FOCUS MAP 14

Map ID	Site	Database(s)	EPA ID Number
	SIERRA ALUMINUM COMPANY (Continued)		1001075507
	Particulate Matter Tons/Yr:	1	
	Part. Matter 10 Micrometers & Smlr Tons/Yr:	1	
	Year:	1990	
	Carbon Monoxide Emissions Tons/Yr:	33	
	Air Basin:	SC	
	Facility ID:	79522	
	Air District Name:	SC	
	SIC Code:	2819	
	Air District Name:	SOUTH COAST AQMD	
	Community Health Air Pollution Info System:	Not reported	
	Consolidated Emission Reporting Rule:	Not reported	
	Total Organic Hydrocarbon Gases Tons/Yr:	2	
	Reactive Organic Gases Tons/Yr:	1	
	Carbon Monoxide Emissions Tons/Yr:	0	
	NOX - Oxides of Nitrogen Tons/Yr:	1	
	SOX - Oxides of Sulphur Tons/Yr:	0	
	Particulate Matter Tons/Yr:	0	
	Part. Matter 10 Micrometers & Smlr Tons/Yr:	0	
	Year:	1990	
	Carbon Monoxide Emissions Tons/Yr:	33	
	Air Basin:	SC	
	Facility ID:	54402	
	Air District Name:	SC	
	SIC Code:	3365	
	Air District Name:	SOUTH COAST AQMD	
	Community Health Air Pollution Info System:	Not reported	
	Consolidated Emission Reporting Rule:	Not reported	
	Total Organic Hydrocarbon Gases Tons/Yr:	6	
	Reactive Organic Gases Tons/Yr:	4	
	Carbon Monoxide Emissions Tons/Yr:	4	
	NOX - Oxides of Nitrogen Tons/Yr:	10	
	SOX - Oxides of Sulphur Tons/Yr:	0	
	Particulate Matter Tons/Yr:	1	
	Part. Matter 10 Micrometers & Smlr Tons/Yr:	0	
	Year:	1995	
	Carbon Monoxide Emissions Tons/Yr:	33	
	Air Basin:	SC	
	Facility ID:	54402	
	Air District Name:	SC	
	SIC Code:	3365	
	Air District Name:	SOUTH COAST AQMD	
	Community Health Air Pollution Info System:	Not reported	
	Consolidated Emission Reporting Rule:	Not reported	
	Total Organic Hydrocarbon Gases Tons/Yr:	9	
	Reactive Organic Gases Tons/Yr:	8	
	Carbon Monoxide Emissions Tons/Yr:	3	
	NOX - Oxides of Nitrogen Tons/Yr:	11	
	SOX - Oxides of Sulphur Tons/Yr:	0	
	Particulate Matter Tons/Yr:	5	
	Part. Matter 10 Micrometers & Smlr Tons/Yr:	5	
	Year:	1996	
	Carbon Monoxide Emissions Tons/Yr:	33	
	Air Basin:	SC	

MAP FINDINGS
FOCUS MAP 14

Map ID	Site	Database(s)	EPA ID Number
--------	------	-------------	---------------

SIERRA ALUMINUM COMPANY (Continued)

1001075507

Facility ID: 54402
 Air District Name: SC
 SIC Code: 3365
 Air District Name: SOUTH COAST AQMD
 Community Health Air Pollution Info System: Not reported
 Consolidated Emission Reporting Rule: Not reported
 Total Organic Hydrocarbon Gases Tons/Yr: 7
 Reactive Organic Gases Tons/Yr: 7
 Carbon Monoxide Emissions Tons/Yr: 11
 NOX - Oxides of Nitrogen Tons/Yr: 30
 SOX - Oxides of Sulphur Tons/Yr: 0
 Particulate Matter Tons/Yr: 8
 Part. Matter 10 Micrometers & Smlr Tons/Yr: 7

Year: 1997
 Carbon Monoxide Emissions Tons/Yr: 33
 Air Basin: SC
 Facility ID: 54402
 Air District Name: SC
 SIC Code: 3365
 Air District Name: SOUTH COAST AQMD
 Community Health Air Pollution Info System: Not reported
 Consolidated Emission Reporting Rule: Not reported
 Total Organic Hydrocarbon Gases Tons/Yr: 14
 Reactive Organic Gases Tons/Yr: 5
 Carbon Monoxide Emissions Tons/Yr: 5
 NOX - Oxides of Nitrogen Tons/Yr: 12
 SOX - Oxides of Sulphur Tons/Yr: 0
 Particulate Matter Tons/Yr: 7
 Part. Matter 10 Micrometers & Smlr Tons/Yr: 5

Year: 1998
 Carbon Monoxide Emissions Tons/Yr: 33
 Air Basin: SC
 Facility ID: 54402
 Air District Name: SC
 SIC Code: 3365
 Air District Name: SOUTH COAST AQMD
 Community Health Air Pollution Info System: Not reported
 Consolidated Emission Reporting Rule: Not reported
 Total Organic Hydrocarbon Gases Tons/Yr: 16
 Reactive Organic Gases Tons/Yr: 5
 Carbon Monoxide Emissions Tons/Yr: 5
 NOX - Oxides of Nitrogen Tons/Yr: 12
 SOX - Oxides of Sulphur Tons/Yr: 0
 Particulate Matter Tons/Yr: 7
 Part. Matter 10 Micrometers & Smlr Tons/Yr: 5

Year: 1999
 Carbon Monoxide Emissions Tons/Yr: 33
 Air Basin: SC
 Facility ID: 54402
 Air District Name: SC
 SIC Code: 3365
 Air District Name: SOUTH COAST AQMD
 Community Health Air Pollution Info System: Not reported
 Consolidated Emission Reporting Rule: Not reported

MAP FINDINGS
FOCUS MAP 14

Map ID Site Database(s) EPA ID Number

SIERRA ALUMINUM COMPANY (Continued)

1001075507

Total Organic Hydrocarbon Gases Tons/Yr: 14
Reactive Organic Gases Tons/Yr: 5
Carbon Monoxide Emissions Tons/Yr: 5
NOX - Oxides of Nitrogen Tons/Yr: 12
SOX - Oxides of Sulphur Tons/Yr: 0
Particulate Matter Tons/Yr: 7
Part. Matter 10 Micrometers & Smlr Tons/Yr: 5

Year: 2000
Carbon Monoxide Emissions Tons/Yr: 33
Air Basin: SC
Facility ID: 54402
Air District Name: SC
SIC Code: 3365
Air District Name: SOUTH COAST AQMD
Community Health Air Pollution Info System: Not reported
Consolidated Emission Reporting Rule: Not reported
Total Organic Hydrocarbon Gases Tons/Yr: 14
Reactive Organic Gases Tons/Yr: 5
Carbon Monoxide Emissions Tons/Yr: 5
NOX - Oxides of Nitrogen Tons/Yr: 12
SOX - Oxides of Sulphur Tons/Yr: 0
Particulate Matter Tons/Yr: 7
Part. Matter 10 Micrometers & Smlr Tons/Yr: 5

Year: 2001
Carbon Monoxide Emissions Tons/Yr: 33
Air Basin: SC
Facility ID: 54402
Air District Name: SC
SIC Code: 3365
Air District Name: SOUTH COAST AQMD
Community Health Air Pollution Info System: Y
Consolidated Emission Reporting Rule: Not reported
Total Organic Hydrocarbon Gases Tons/Yr: 12
Reactive Organic Gases Tons/Yr: 2
Carbon Monoxide Emissions Tons/Yr: 11
NOX - Oxides of Nitrogen Tons/Yr: 11
SOX - Oxides of Sulphur Tons/Yr: 0
Particulate Matter Tons/Yr: 2
Part. Matter 10 Micrometers & Smlr Tons/Yr: 1

Year: 2002
Carbon Monoxide Emissions Tons/Yr: 33
Air Basin: SC
Facility ID: 54402
Air District Name: SC
SIC Code: 3354
Air District Name: SOUTH COAST AQMD
Community Health Air Pollution Info System: Not reported
Consolidated Emission Reporting Rule: Not reported
Total Organic Hydrocarbon Gases Tons/Yr: 4
Reactive Organic Gases Tons/Yr: 2
Carbon Monoxide Emissions Tons/Yr: 5
NOX - Oxides of Nitrogen Tons/Yr: 8
SOX - Oxides of Sulphur Tons/Yr: 0
Particulate Matter Tons/Yr: 2

MAP FINDINGS
FOCUS MAP 14

Map ID	Site	Database(s)	EPA ID Number
--------	------	-------------	---------------

SIERRA ALUMINUM COMPANY (Continued)

1001075507

Part. Matter 10 Micrometers & Smlr Tons/Yr: 2

Year: 2003
 Carbon Monoxide Emissions Tons/Yr: 33
 Air Basin: SC
 Facility ID: 54402
 Air District Name: SC
 SIC Code: 3354
 Air District Name: SOUTH COAST AQMD
 Community Health Air Pollution Info System: Not reported
 Consolidated Emission Reporting Rule: Not reported
 Total Organic Hydrocarbon Gases Tons/Yr: 4
 Reactive Organic Gases Tons/Yr: 2
 Carbon Monoxide Emissions Tons/Yr: 5
 NOX - Oxides of Nitrogen Tons/Yr: 8
 SOX - Oxides of Sulphur Tons/Yr: 0
 Particulate Matter Tons/Yr: 2
 Part. Matter 10 Micrometers & Smlr Tons/Yr: 2

Year: 2004
 Carbon Monoxide Emissions Tons/Yr: 33
 Air Basin: SC
 Facility ID: 54402
 Air District Name: SC
 SIC Code: 3354
 Air District Name: SOUTH COAST AQMD
 Community Health Air Pollution Info System: Y
 Consolidated Emission Reporting Rule: Not reported
 Total Organic Hydrocarbon Gases Tons/Yr: 4.31841
 Reactive Organic Gases Tons/Yr: 1.77
 Carbon Monoxide Emissions Tons/Yr: 4.9497
 NOX - Oxides of Nitrogen Tons/Yr: 7.9461
 SOX - Oxides of Sulphur Tons/Yr: 0.11665
 Particulate Matter Tons/Yr: 2.07504
 Part. Matter 10 Micrometers & Smlr Tons/Yr: 1.88

Year: 2005
 Carbon Monoxide Emissions Tons/Yr: 33
 Air Basin: SC
 Facility ID: 54402
 Air District Name: SC
 SIC Code: 3354
 Air District Name: SOUTH COAST AQMD
 Community Health Air Pollution Info System: Not reported
 Consolidated Emission Reporting Rule: Not reported
 Total Organic Hydrocarbon Gases Tons/Yr: 2.37162
 Reactive Organic Gases Tons/Yr: .973547964
 Carbon Monoxide Emissions Tons/Yr: 5.6264
 NOX - Oxides of Nitrogen Tons/Yr: 8.9189
 SOX - Oxides of Sulphur Tons/Yr: .096095
 Particulate Matter Tons/Yr: 1.67001
 Part. Matter 10 Micrometers & Smlr Tons/Yr: 1.44726

CA WDS:

Facility ID: Santa Ana River 331002351
 Facility Type: Industrial - Facility that treats and/or disposes of liquid or semisolid wastes from any servicing, producing, manufacturing or

MAP FINDINGS
FOCUS MAP 14

Map ID Site Database(s) EPA ID Number

SIERRA ALUMINUM COMPANY (Continued)

1001075507

processing operation of whatever nature, including mining, gravel washing, geothermal operations, air conditioning, ship building and repairing, oil production, storage and disposal operations, water pumping.

Facility Status: Active - Any facility with a continuous or seasonal discharge that is under Waste Discharge Requirements.

NPDES Number: CAS000001 The 1st 2 characters designate the state. The remaining 7 are assigned by the Regional Board

Subregion: 8

Facility Telephone: Not reported

Facility Contact: Not reported

Agency Name: SIERRA ALUMINUM CO

Agency Address: Not reported

Agency City,St,Zip: 0

Agency Contact: Not reported

Agency Telephone: Not reported

Agency Type: Private

SIC Code: 0

SIC Code 2: Not reported

Primary Waste: Not reported

Primary Waste Type: Not reported

Secondary Waste: Not reported

Secondary Waste Type: Not reported

Design Flow: 0

Baseline Flow: 0

Reclamation: Not reported

POTW: Not reported

Treat To Water: Minor Threat to Water Quality. A violation of a regional board order should cause a relatively minor impairment of beneficial uses compared to a major or minor threat. Not: All nurds without a TTWQ will be considered a minor threat to water quality unless coded at a higher Level. A Zero (0) may be used to code those NURDS that are found to represent no threat to water quality.

Complexity: Category C - Facilities having no waste treatment systems, such as cooling water dischargers or those who must comply through best management practices, facilities with passive waste treatment and disposal systems, such as septic systems with subsurface disposal, or dischargers having waste storage systems with land disposal such as dairy waste ponds.

ENVIROSTOR:

Site Type: Evaluation

Site Type Detailed: Evaluation

Acres: Not reported

NPL: NO

Regulatory Agencies: SMBRP, US EPA

Lead Agency: SMBRP

Program Manager: TERESA HOM

Supervisor: Greg Holmes

Division Branch: Cypress

Facility ID: 60000215

Site Code: Not reported

Assembly: 66

Senate: 31

Special Program: EPA - PASI

Status: Inactive - Needs Evaluation

Status Date: 2006-03-06 00:00:00

MAP FINDINGS
FOCUS MAP 14

Map ID Site Database(s) EPA ID Number

SIERRA ALUMINUM COMPANY (Continued)

1001075507

Restricted Use: NO
 Funding: Not Applicable
 Latitude: 0
 Longitude: 0
 Alias Name: 60000215
 Alias Type: Envirostor ID Number

 APN: NONE SPECIFIED
 APN Description: Not reported
 Comments: Not reported

 Completed Info:
 Completed Area Name: Not reported
 Completed Sub Area Name: Not reported
 Completed Document Type: Not reported
 Completed Date: Not reported

 Confirmed: NONE SPECIFIED
 Confirmed Description: Not reported
 Future Area Name: Not reported
 Future Sub Area Name: Not reported
 Future Document Type: Not reported
 Future Due Date: Not reported
 Media Affected: NONE SPECIFIED
 Media Affected Desc: Not reported

 Management:
 Management Required: NONE SPECIFIED
 Management Required Desc: Not reported
 Potential: NONE SPECIFIED
 Potential Description: Not reported
 Schedule Area Name: Not reported
 Schedule Sub Area Name: Not reported
 Schedule Document Type: Not reported
 Schedule Due Date: Not reported
 Schedule Revised Date: Not reported
 PastUse: NONE SPECIFIED

435

**WALMART @ 2356 FLEETWOOD
RIVERSIDE, CA 85043**

**CHMIRS S106396701
N/A**

CHMIRS:
 OES Incident Number: 03-0663
 OES notification: 2/5/200308:14:47 AM
 OES Date: Not reported
 OES Time: Not reported
 Incident Date: Not reported
Date Completed: Not reported
 Property Use: Not reported
 Agency Id Number: Not reported
 Agency Incident Number: Not reported
 Time Notified: Not reported
 Time Completed: Not reported
 Surrounding Area: Not reported
 Estimated Temperature: Not reported
 Property Management: Not reported
 Special Studies 1: Not reported
 Special Studies 2: Not reported

MAP FINDINGS
FOCUS MAP 14

Map ID Site Database(s) EPA ID Number

(Continued)

S106396701

Special Studies 3: Not reported
 Special Studies 4: Not reported
 Special Studies 5: Not reported
 Special Studies 6: Not reported
 More Than Two Substances Involved?: Not reported
 Resp Agency Personel # Of Decontaminated: Not reported
 Responding Agency Personel # Of Injuries: Not reported
 Responding Agency Personel # Of Fatalities: Not reported
 Others Number Of Decontaminated: Not reported
 Others Number Of Injuries: Not reported
 Others Number Of Fatalities: Not reported
 Vehicle Make/year: Not reported
 Vehicle License Number: Not reported
 Vehicle State: Not reported
 Vehicle Id Number: Not reported
 CA/DOT/PUC/ICC Number: Not reported
 Company Name: Not reported
 Reporting Officer Name/ID: Not reported
 Report Date: Not reported
 Comments: Not reported
 Facility Telephone: Not reported
 Waterway Involved: No
 Waterway: Not reported
 Spill Site: Not reported
 Cleanup By: Contractor
 Containment: Not reported
 What Happened: Not reported
 Type: Not reported
 Measure: Not reported
 Other: Not reported
 Date/Time: Not reported
 Year: 2003
 Agency: Hazmat 1
 Incident Date: 2/5/200312:00:00 AM
 Admin Agency: Riverside City Fire Department
 Amount: Not reported
 Contained: Yes
 Site Type: Other
 E Date: Not reported
 Substance: Diesel
 Quantity Released: Not reported
 BBLS: 0
 Cups: 0
 CUFT: 0
 Gallons: 50
 Grams: 0
 Pounds: 0
 Liters: 0
 Ounces: 0
 Pints: 0
 Quarts: 0
 Sheen: 0
 Tons: 0
 Unknown: 0
 Description: Not reported
 Evacuatuons: 0
 Number of Injuries: 0

MAP FINDINGS
FOCUS MAP 14

Map ID	Site	Database(s)	EPA ID Number
--------	------	-------------	---------------

(Continued)

S106396701

Number of Fatalities: 0
Description: Punctured fuel tank caused this release. Product is contained within the storm drain, clean up crew is en route.

435 FLEETWOOD MOTOR HOMES CALIF, INC. #47-2
2350 FLEETWOOD DRIVE
RIVERSIDE, CA 92509

RCRA-SQG 1000224103
FINDS CAD981682685
HAZNET
UST

RCRA-SQG:

Date form received by agency: 03/20/2006
Facility name: FLEETWOOD MOTOR HOMES CALIF, INC. #47-2
Facility address: 2350 FLEETWOOD DRIVE
RIVERSIDE, CA 92509
EPA ID: CAD981682685
Contact: BRIAN SHEEHE
Contact address: Not reported
Not reported
Contact country: Not reported
Contact telephone: (951) 788-2920
Contact email: Not reported
EPA Region: 09
Land type: Private
Classification: Small Small Quantity Generator
Description: Handler: generates more than 100 and less than 1000 kg of hazardous waste during any calendar month and accumulates less than 6000 kg of hazardous waste at any time; or generates 100 kg or less of hazardous waste during any calendar month, and accumulates more than 1000 kg of hazardous waste at any time

Owner/Operator Summary:

Owner/operator name: BRIAN SHEEHE
Owner/operator address: Not reported
Not reported
Owner/operator country: US
Owner/operator telephone: Not reported
Legal status: Private
Owner/Operator Type: Owner
Owner/Op start date: 01/01/1973
Owner/Op end date: Not reported

Owner/operator name: BRIAN SHEEHE
Owner/operator address: Not reported
Not reported
Owner/operator country: US
Owner/operator telephone: Not reported
Legal status: Private
Owner/Operator Type: Operator
Owner/Op start date: 01/01/1973
Owner/Op end date: Not reported

Handler Activities Summary:

U.S. importer of hazardous waste: No
Mixed waste (haz. and radioactive): No
Recycler of hazardous waste: No
Transporter of hazardous waste: No
Treater, storer or disposer of HW: No

MAP FINDINGS
FOCUS MAP 14

Map ID Site Database(s) EPA ID Number

FLEETWOOD MOTOR HOMES CALIF, INC. #47-2 (Continued)

1000224103

Underground injection activity: No
On-site burner exemption: No
Furnace exemption: No
Used oil fuel burner: No
Used oil processor: No
User oil refiner: No
Used oil fuel marketer to burner: No
Used oil Specification marketer: No
Used oil transfer facility: No
Used oil transporter: No
Off-site waste receiver: Commercial status unknown

Historical Generators:

Date form received by agency: 03/20/2006
Facility name: FLEETWOOD MOTOR HOMES CALIF, INC. #47-2
Classification: Large Quantity Generator

Date form received by agency: 03/04/1999
Facility name: FLEETWOOD MOTOR HOMES CALIF, INC. #47-2
Site name: FLEETWOOD MOTOR HOMES FLEETWOOD DR.
Classification: Large Quantity Generator

Date form received by agency: 09/01/1996
Facility name: FLEETWOOD MOTOR HOMES CALIF, INC. #47-2
Site name: FLEETWOOD MOTOR HOMES OF CA 47
Classification: Large Quantity Generator

Date form received by agency: 02/23/1996
Facility name: FLEETWOOD MOTOR HOMES CALIF, INC. #47-2
Site name: FLEETWOOD MOTORHOMES OF CA #47
Classification: Large Quantity Generator

Date form received by agency: 03/31/1994
Facility name: FLEETWOOD MOTOR HOMES CALIF, INC. #47-2
Site name: FLEETWOOD MOTOR HOMES OF CA #47
Classification: Large Quantity Generator

Date form received by agency: 02/24/1992
Facility name: FLEETWOOD MOTOR HOMES CALIF, INC. #47-2
Site name: FLEETWOOD MOTOR HOMES OF CA 47
Classification: Large Quantity Generator

Date form received by agency: 04/05/1990
Facility name: FLEETWOOD MOTOR HOMES CALIF, INC. #47-2
Site name: FLEETWOOD MOTOR HOMES OF CA, INC
Classification: Large Quantity Generator

Date form received by agency: 10/20/1986
Facility name: FLEETWOOD MOTOR HOMES CALIF, INC. #47-2
Site name: FLEETWOOD MOTOR HOMES OF CA 47
Classification: Large Quantity Generator

Biennial Reports:

Last Biennial Reporting Year: 2005

Annual Waste Handled:

MAP FINDINGS
FOCUS MAP 14

Map ID Site Database(s) EPA ID Number

FLEETWOOD MOTOR HOMES CALIF, INC. #47-2 (Continued)

1000224103

Waste code: D001
Waste name: IGNITABLE HAZARDOUS WASTES ARE THOSE WASTES WHICH HAVE A FLASHPOINT OF LESS THAN 140 DEGREES FAHRENHEIT AS DETERMINED BY A PENSKEY-MARTENS CLOSED CUP FLASH POINT TESTER. ANOTHER METHOD OF DETERMINING THE FLASH POINT OF A WASTE IS TO REVIEW THE MATERIAL SAFETY DATA SHEET, WHICH CAN BE OBTAINED FROM THE MANUFACTURER OR DISTRIBUTOR OF THE MATERIAL. LACQUER THINNER IS AN EXAMPLE OF A COMMONLY USED SOLVENT WHICH WOULD BE CONSIDERED AS IGNITABLE HAZARDOUS WASTE.

Amount (Lbs): 108818

Waste code: D035
Waste name: METHYL ETHYL KETONE
Amount (Lbs): 102494

Waste code: F001
Waste name: THE FOLLOWING SPENT HALOGENATED SOLVENTS USED IN DEGREASING: TETRACHLOROETHYLENE, TRICHLOROETHYLENE, METHYLENE CHLORIDE, 1,1,1-TRICHLOROETHANE, CARBON TETRACHLORIDE, AND CHLORINATED FLUOROCARBONS; ALL SPENT SOLVENT MIXTURES/BLENDS USED IN DEGREASING CONTAINING, BEFORE USE, A TOTAL OF TEN PERCENT OR MORE (BY VOLUME) OF ONE OR MORE OF THE ABOVE HALOGENATED SOLVENTS OR THOSE SOLVENTS LISTED IN F002, F004, AND F005, AND STILL BOTTOMS FROM THE RECOVERY OF THESE SPENT SOLVENTS AND SPENT SOLVENT MIXTURES.

Amount (Lbs): 101518

Waste code: F002
Waste name: THE FOLLOWING SPENT HALOGENATED SOLVENTS: TETRACHLOROETHYLENE, METHYLENE CHLORIDE, TRICHLOROETHYLENE, 1,1,1-TRICHLOROETHANE, CHLOROBENZENE, 1,1,2-TRICHLORO-1,2,2-TRIFLUOROETHANE, ORTHO-DICHLOROBENZENE, TRICHLOROFLUOROMETHANE, AND 1,1,2-TRICHLOROETHANE; ALL SPENT SOLVENT MIXTURES/BLENDS CONTAINING, BEFORE USE, A TOTAL OF TEN PERCENT OR MORE (BY VOLUME) OF ONE OR MORE OF THE ABOVE HALOGENATED SOLVENTS OR THOSE LISTED IN F001, F004, OR F005, AND STILL BOTTOMS FROM THE RECOVERY OF THESE SPENT SOLVENTS AND SPENT SOLVENT MIXTURES.

Amount (Lbs): 36

Waste code: F003
Waste name: THE FOLLOWING SPENT NON-HALOGENATED SOLVENTS: XYLENE, ACETONE, ETHYL ACETATE, ETHYL BENZENE, ETHYL ETHER, METHYL ISOBUTYL KETONE, N-BUTYL ALCOHOL, CYCLOHEXANONE, AND METHANOL; ALL SPENT SOLVENT MIXTURES/BLENDS CONTAINING, BEFORE USE, ONLY THE ABOVE SPENT NON-HALOGENATED SOLVENTS; AND ALL SPENT SOLVENT MIXTURES/BLENDS CONTAINING, BEFORE USE, ONE OR MORE OF THE ABOVE NON-HALOGENATED SOLVENTS, AND, A TOTAL OF TEN PERCENT OR MORE (BY VOLUME) OF ONE OR MORE OF THOSE SOLVENTS LISTED IN F001, F002, F004, AND F005, AND STILL BOTTOMS FROM THE RECOVERY OF THESE SPENT SOLVENTS AND SPENT SOLVENT MIXTURES.

Amount (Lbs): 102494

Waste code: F005
Waste name: THE FOLLOWING SPENT NON-HALOGENATED SOLVENTS: TOLUENE, METHYL ETHYL KETONE, CARBON DISULFIDE, ISOBUTANOL, PYRIDINE, BENZENE, 2-ETHOXYETHANOL, AND 2-NITROPROPANE; ALL SPENT SOLVENT MIXTURES/BLENDS CONTAINING, BEFORE USE, A TOTAL OF TEN PERCENT OR MORE (BY VOLUME) OF ONE OR MORE OF THE ABOVE NON-HALOGENATED SOLVENTS OR THOSE SOLVENTS LISTED IN F001, F002, OR F004; AND STILL BOTTOMS FROM THE RECOVERY OF

MAP FINDINGS
FOCUS MAP 14

Map ID Site Database(s) EPA ID Number

FLEETWOOD MOTOR HOMES CALIF, INC. #47-2 (Continued)

1000224103

Amount (Lbs): THESE SPENT SOLVENTS AND SPENT SOLVENT MIXTURES.
102494

Violation Status: No violations found

Evaluation Action Summary:

Evaluation date: 07/28/1992
Evaluation: COMPLIANCE EVALUATION INSPECTION ON-SITE
Area of violation: Not reported
Date achieved compliance: Not reported
Evaluation lead agency: State Contractor/Grantee

FINDS:

Other Pertinent Environmental Activity Identified at Site

AFS (Aerometric Information Retrieval System (AIRS) Facility Subsystem) replaces the former Compliance Data System (CDS), the National Emission Data System (NEDS), and the Storage and Retrieval of Aerometric Data (SAROAD). AFS is the national repository for information concerning airborne pollution in the United States. AFS is used to track emissions and compliance data from industrial plants. AFS data are utilized by states to prepare State Implementation Plans to comply with regulatory programs and by EPA as an input for the estimation of total national emissions. AFS is undergoing a major redesign to support facility operating permits required under Title V of the Clean Air Act.

California - Hazardous Waste Tracking System - Datamart

TRIS (Toxics Release Inventory System) contains information from facilities on the amounts of over 300 listed toxic chemicals that these facilities release directly to air, water, land, or that are transported off-site.

The NEI (National Emissions Inventory) database contains information on stationary and mobile sources that emit criteria air pollutants and their precursors, as well as hazardous air pollutants (HAPs).

RCRAInfo is a national information system that supports the Resource Conservation and Recovery Act (RCRA) program through the tracking of events and activities related to facilities that generate, transport, and treat, store, or dispose of hazardous waste. RCRAInfo allows RCRA program staff to track the notification, permit, compliance, and corrective action activities required under RCRA.

HAZNET:

Gepaid: CAD981682685
Contact: FLEETWOOD ENTERPRISES INC
Telephone: 9093513500
Facility Addr2: Not reported
Mailing Name: Not reported
Mailing Address: PO BOX 7638
Mailing City,St,Zip: RIVERSIDE, CA 925137638
Gen County: Riverside
TSD EPA ID: CAD050806850

MAP FINDINGS
FOCUS MAP 14

Map ID	Site	Database(s)	EPA ID Number
--------	------	-------------	---------------

FLEETWOOD MOTOR HOMES CALIF, INC. #47-2 (Continued)

1000224103

TSD County: Los Angeles
Waste Category: Unspecified organic liquid mixture
Disposal Method: Transfer Station
Tons: .9172
Facility County: Riverside

Gepaid: CAD981682685
Contact: FLEETWOOD ENTERPRISES INC
Telephone: 9093513500
Facility Addr2: Not reported
Mailing Name: Not reported
Mailing Address: PO BOX 7638
Mailing City,St,Zip: RIVERSIDE, CA 925137638
Gen County: Riverside
TSD EPA ID: CAT000613927
TSD County: San Bernardino
Waste Category: Aqueous solution with less than 10% total organic residues
Disposal Method: Transfer Station
Tons: .1668
Facility County: Riverside

Gepaid: CAD981682685
Contact: M HOWARD-ENVT/ENERGY MGMT MGR
Telephone: 9093513905
Facility Addr2: Not reported
Mailing Name: Not reported
Mailing Address: PO BOX 7638
Mailing City,St,Zip: RIVERSIDE, CA 925137638
Gen County: Riverside
TSD EPA ID: Not reported
TSD County: San Bernardino
Waste Category: Aqueous solution with less than 10% total organic residues
Disposal Method: Transfer Station
Tons: 0.43
Facility County: Not reported

Gepaid: CAD981682685
Contact: FLEETWOOD ENTERPRISES INC
Telephone: 9093513500
Facility Addr2: Not reported
Mailing Name: Not reported
Mailing Address: PO BOX 7638
Mailing City,St,Zip: RIVERSIDE, CA 925137638
Gen County: Riverside
TSD EPA ID: CAD008252405
TSD County: Los Angeles
Waste Category: Other organic solids
Disposal Method: Recycler
Tons: 1.0875
Facility County: Riverside

Gepaid: CAD981682685
Contact: FLEETWOOD ENTERPRISES INC
Telephone: 9093513500
Facility Addr2: Not reported
Mailing Name: Not reported
Mailing Address: PO BOX 7638

MAP FINDINGS
FOCUS MAP 14

Map ID	Site	Database(s)	EPA ID Number
--------	------	-------------	---------------

FLEETWOOD MOTOR HOMES CALIF, INC. #47-2 (Continued)

1000224103

Mailing City,St,Zip: RIVERSIDE, CA 925137638
 Gen County: Riverside
 TSD EPA ID: CAD008252405
 TSD County: Los Angeles
 Waste Category: Aqueous solution with 10% or more total organic residues
 Disposal Method: Recycler
 Tons: 13.3645
 Facility County: Riverside

[Click this hyperlink](#) while viewing on your computer to access 56 additional CA_HAZNET: record(s) in the EDR Site Report.

UST:

Local Agency: 33000
 Facility ID: 320

435

**FLEETWOOD MOTOR HOMES OF CALIF
2350 FLEETWOOD DR
RIVERSIDE, CA 92517**

**HIST UST U001576624
EMI N/A**

HIST UST:

Region: STATE
 Facility ID: 00000002782
 Facility Type: Other
 Other Type: MANUFACTUR
 Total Tanks: 0001
 Contact Name: R.E.DAVIDSON JR.
 Telephone: 7147882920
 Owner Name: FLEETWOOD ENTERPRISES, INC
 Owner Address: 3125 MYERS ST
 Owner City,St,Zip: RIVERSIDE, CA 92523

Tank Num: 001
 Container Num: 001
 Year Installed: 1976
 Tank Capacity: 00001000
 Tank Used for: PRODUCT
 Type of Fuel: REGULAR
 Tank Construction: Not reported
 Leak Detection: Stock Inventor

EMI:

Year: 1987
 Carbon Monoxide Emissions Tons/Yr: 33
 Air Basin: SC
 Facility ID: 40786
 Air District Name: SC
 SIC Code: 3716
 Air District Name: SOUTH COAST AQMD
 Community Health Air Pollution Info System: Not reported
 Consolidated Emission Reporting Rule: Not reported
 Total Organic Hydrocarbon Gases Tons/Yr: 65
 Reactive Organic Gases Tons/Yr: 61
 Carbon Monoxide Emissions Tons/Yr: 56
 NOX - Oxides of Nitrogen Tons/Yr: 3
 SOX - Oxides of Sulphur Tons/Yr: 0
 Particulate Matter Tons/Yr: 0

MAP FINDINGS
FOCUS MAP 14

Map ID Site Database(s) EPA ID Number

FLEETWOOD MOTOR HOMES OF CALIF (Continued)

U001576624

Part. Matter 10 Micrometers & Smlr Tons/Yr: 0

Year: 1990
Carbon Monoxide Emissions Tons/Yr: 33
Air Basin: SC
Facility ID: 40786
Air District Name: SC
SIC Code: 3716
Air District Name: SOUTH COAST AQMD
Community Health Air Pollution Info System: Not reported
Consolidated Emission Reporting Rule: Not reported
Total Organic Hydrocarbon Gases Tons/Yr: 88
Reactive Organic Gases Tons/Yr: 17
Carbon Monoxide Emissions Tons/Yr: 0
NOX - Oxides of Nitrogen Tons/Yr: 2
SOX - Oxides of Sulphur Tons/Yr: 0
Particulate Matter Tons/Yr: 0
Part. Matter 10 Micrometers & Smlr Tons/Yr: 0

Year: 1993
Carbon Monoxide Emissions Tons/Yr: 33
Air Basin: SC
Facility ID: 40786
Air District Name: SC
SIC Code: 3716
Air District Name: SOUTH COAST AQMD
Community Health Air Pollution Info System: Not reported
Consolidated Emission Reporting Rule: Not reported
Total Organic Hydrocarbon Gases Tons/Yr: 40
Reactive Organic Gases Tons/Yr: 17
Carbon Monoxide Emissions Tons/Yr: 0
NOX - Oxides of Nitrogen Tons/Yr: 0
SOX - Oxides of Sulphur Tons/Yr: 0
Particulate Matter Tons/Yr: 0
Part. Matter 10 Micrometers & Smlr Tons/Yr: 0

Year: 1995
Carbon Monoxide Emissions Tons/Yr: 33
Air Basin: SC
Facility ID: 40786
Air District Name: SC
SIC Code: 3716
Air District Name: SOUTH COAST AQMD
Community Health Air Pollution Info System: Not reported
Consolidated Emission Reporting Rule: Not reported
Total Organic Hydrocarbon Gases Tons/Yr: 40
Reactive Organic Gases Tons/Yr: 17
Carbon Monoxide Emissions Tons/Yr: 0
NOX - Oxides of Nitrogen Tons/Yr: 0
SOX - Oxides of Sulphur Tons/Yr: 0
Particulate Matter Tons/Yr: 0
Part. Matter 10 Micrometers & Smlr Tons/Yr: 0

Year: 1996
Carbon Monoxide Emissions Tons/Yr: 33
Air Basin: SC
Facility ID: 40786

MAP FINDINGS
FOCUS MAP 14

Map ID Site Database(s) EPA ID Number

FLEETWOOD MOTOR HOMES OF CALIF (Continued)

U001576624

Air District Name: SC
SIC Code: 3716
Air District Name: SOUTH COAST AQMD
Community Health Air Pollution Info System: Not reported
Consolidated Emission Reporting Rule: Not reported
Total Organic Hydrocarbon Gases Tons/Yr: 22
Reactive Organic Gases Tons/Yr: 16
Carbon Monoxide Emissions Tons/Yr: 0
NOX - Oxides of Nitrogen Tons/Yr: 1
SOX - Oxides of Sulphur Tons/Yr: 0
Particulate Matter Tons/Yr: 0
Part. Matter 10 Micrometers & Smlr Tons/Yr: 0

Year: 1997
Carbon Monoxide Emissions Tons/Yr: 33
Air Basin: SC
Facility ID: 40786
Air District Name: SC
SIC Code: 3716
Air District Name: SOUTH COAST AQMD
Community Health Air Pollution Info System: Not reported
Consolidated Emission Reporting Rule: Not reported
Total Organic Hydrocarbon Gases Tons/Yr: 20
Reactive Organic Gases Tons/Yr: 14
Carbon Monoxide Emissions Tons/Yr: 0
NOX - Oxides of Nitrogen Tons/Yr: 0
SOX - Oxides of Sulphur Tons/Yr: 0
Particulate Matter Tons/Yr: 0
Part. Matter 10 Micrometers & Smlr Tons/Yr: 0

Year: 1998
Carbon Monoxide Emissions Tons/Yr: 33
Air Basin: SC
Facility ID: 40786
Air District Name: SC
SIC Code: 3716
Air District Name: SOUTH COAST AQMD
Community Health Air Pollution Info System: Not reported
Consolidated Emission Reporting Rule: Not reported
Total Organic Hydrocarbon Gases Tons/Yr: 20
Reactive Organic Gases Tons/Yr: 15
Carbon Monoxide Emissions Tons/Yr: 0
NOX - Oxides of Nitrogen Tons/Yr: 0
SOX - Oxides of Sulphur Tons/Yr: 0
Particulate Matter Tons/Yr: 0
Part. Matter 10 Micrometers & Smlr Tons/Yr: 0

Year: 1999
Carbon Monoxide Emissions Tons/Yr: 33
Air Basin: SC
Facility ID: 40786
Air District Name: SC
SIC Code: 3716
Air District Name: SOUTH COAST AQMD
Community Health Air Pollution Info System: Not reported
Consolidated Emission Reporting Rule: Not reported
Total Organic Hydrocarbon Gases Tons/Yr: 20

MAP FINDINGS
FOCUS MAP 14

Map ID	Site	Database(s)	EPA ID Number
--------	------	-------------	---------------

FLEETWOOD MOTOR HOMES OF CALIF (Continued)

U001576624

Reactive Organic Gases Tons/Yr:	14
Carbon Monoxide Emissions Tons/Yr:	0
NOX - Oxides of Nitrogen Tons/Yr:	0
SOX - Oxides of Sulphur Tons/Yr:	0
Particulate Matter Tons/Yr:	0
Part. Matter 10 Micrometers & Smlr Tons/Yr:	0
Year:	2000
Carbon Monoxide Emissions Tons/Yr:	33
Air Basin:	SC
Facility ID:	40786
Air District Name:	SC
SIC Code:	3716
Air District Name:	SOUTH COAST AQMD
Community Health Air Pollution Info System:	Not reported
Consolidated Emission Reporting Rule:	Not reported
Total Organic Hydrocarbon Gases Tons/Yr:	20
Reactive Organic Gases Tons/Yr:	14
Carbon Monoxide Emissions Tons/Yr:	0
NOX - Oxides of Nitrogen Tons/Yr:	0
SOX - Oxides of Sulphur Tons/Yr:	0
Particulate Matter Tons/Yr:	0
Part. Matter 10 Micrometers & Smlr Tons/Yr:	0

435

**FLEETWOOD MOTOR HOMES OF CALIF
2350 FLEETWOOD DR
RIVERSIDE, CA 92517**

**HAZNET S101619624
CA FID UST N/A
EMI
CA WDS
SWEEPS UST**

HAZNET:

Gepaid:	CAD981682685
Contact:	M HOWARD-DIR ENV. HLTH & SFTY
Telephone:	9093513905
Facility Addr2:	Not reported
Mailing Name:	Not reported
Mailing Address:	PO BOX 7638
Mailing City,St,Zip:	RIVERSIDE, CA 925137638
Gen County:	Riverside
TSD EPA ID:	ARD981057870
TSD County:	99
Waste Category:	Not reported
Disposal Method:	Not reported
Tons:	0.3
Facility County:	Not reported

Gepaid:	CAD981682685
Contact:	M HOWARD-DIR ENV. HLTH & SFTY
Telephone:	9093513905
Facility Addr2:	Not reported
Mailing Name:	Not reported
Mailing Address:	PO BOX 7638
Mailing City,St,Zip:	RIVERSIDE, CA 925137638
Gen County:	Riverside
TSD EPA ID:	AZD049318009
TSD County:	Riverside
Waste Category:	Waste oil and mixed oil
Disposal Method:	Treatment, Incineration

MAP FINDINGS
FOCUS MAP 14

Map ID Site Database(s) EPA ID Number

FLEETWOOD MOTOR HOMES OF CALIF (Continued)

S101619624

Tons: 0.2
Facility County: Riverside

Gepaid: CAD981682685
Contact: M HOWARD-DIR ENV. HLTH & SFTY
Telephone: 9093513905
Facility Addr2: Not reported
Mailing Name: Not reported
Mailing Address: PO BOX 7638
Mailing City,St,Zip: RIVERSIDE, CA 925137638
Gen County: Riverside
TSD EPA ID: AZD049318009
TSD County: Riverside
Waste Category: Other inorganic solid waste
Disposal Method: Treatment, Incineration
Tons: 0.6
Facility County: Riverside

Gepaid: CAD981682685
Contact: M HOWARD-DIR ENV. HLTH & SFTY
Telephone: 9093513905
Facility Addr2: Not reported
Mailing Name: Not reported
Mailing Address: PO BOX 7638
Mailing City,St,Zip: RIVERSIDE, CA 925137638
Gen County: Riverside
TSD EPA ID: AZD049318009
TSD County: Riverside
Waste Category: Other inorganic solid waste
Disposal Method: Disposal, Land Fill
Tons: 0.9
Facility County: Riverside

Gepaid: CAD981682685
Contact: M HOWARD-DIR ENV. HLTH & SFTY
Telephone: 9093513905
Facility Addr2: Not reported
Mailing Name: Not reported
Mailing Address: PO BOX 7638
Mailing City,St,Zip: RIVERSIDE, CA 925137638
Gen County: Riverside
TSD EPA ID: UTD981552177
TSD County: Riverside
Waste Category: Oxygenated solvents (acetone, butanol, ethyl acetate, etc.)
Disposal Method: Treatment, Incineration
Tons: 0.16
Facility County: Riverside

[Click this hyperlink](#) while viewing on your computer to access
4 additional CA_HAZNET: record(s) in the EDR Site Report.

CA FID UST:
Facility ID: 33002589
Regulated By: UTNKA
Regulated ID: 00002782
Cortese Code: Not reported
SIC Code: Not reported

MAP FINDINGS
FOCUS MAP 14

Map ID Site Database(s) EPA ID Number

FLEETWOOD MOTOR HOMES OF CALIF (Continued)

S101619624

Facility Phone: 7147882920
 Mail To: Not reported
 Mailing Address: 2350 FLEETWOOD DR
 Mailing Address 2: Not reported
 Mailing City,St,Zip: RIVERSIDE 92517
 Contact: Not reported
 Contact Phone: Not reported
 DUNs Number: Not reported
 NPDES Number: Not reported
 EPA ID: Not reported
 Comments: Not reported
 Status: Active

EMI:

Year: 1987
 Carbon Monoxide Emissions Tons/Yr: 33
 Air Basin: SC
 Facility ID: 7609
 Air District Name: SC
 SIC Code: 3444
 Air District Name: SOUTH COAST AQMD
 Community Health Air Pollution Info System: Not reported
 Consolidated Emission Reporting Rule: Not reported
 Total Organic Hydrocarbon Gases Tons/Yr: 8
 Reactive Organic Gases Tons/Yr: 7
 Carbon Monoxide Emissions Tons/Yr: 0
 NOX - Oxides of Nitrogen Tons/Yr: 0
 SOX - Oxides of Sulphur Tons/Yr: 0
 Particulate Matter Tons/Yr: 0
 Part. Matter 10 Micrometers & Smllr Tons/Yr: 0

CA WDS:

Facility ID: Santa Ana River 331002277
 Facility Type: Industrial - Facility that treats and/or disposes of liquid or semisolid wastes from any servicing, producing, manufacturing or processing operation of whatever nature, including mining, gravel washing, geothermal operations, air conditioning, ship building and repairing, oil production, storage and disposal operations, water pumping.
 Facility Status: Active - Any facility with a continuous or seasonal discharge that is under Waste Discharge Requirements.
 NPDES Number: CAS000001 The 1st 2 characters designate the state. The remaining 7 are assigned by the Regional Board
 Subregion: 8
 Facility Telephone: Not reported
 Facility Contact: Not reported
 Agency Name: FLEETWOOD MOTOR HOMES OF CA
 Agency Address: 5300 VIA RICARDO
 Agency City,St,Zip: RIVERSIDE 92517
 Agency Contact: STEVE HULST
 Agency Telephone: 9097882920
 Agency Type: Private
 SIC Code: 0
 SIC Code 2: Not reported
 Primary Waste: Not reported
 Primary Waste Type: Not reported

MAP FINDINGS
FOCUS MAP 14

Map ID	Site	Database(s)	EPA ID Number
--------	------	-------------	---------------

FLEETWOOD MOTOR HOMES OF CALIF (Continued)

S101619624

Secondary Waste: Not reported
 Secondary Waste Type: Not reported
 Design Flow: 0
 Baseline Flow: 0
 Reclamation: Not reported
 POTW: Not reported
 Treat To Water: Minor Threat to Water Quality. A violation of a regional board order should cause a relatively minor impairment of beneficial uses compared to a major or minor threat. Not: All nurds without a TTWQ will be considered a minor threat to water quality unless coded at a higher Level. A Zero (0) may be used to code those NURDS that are found to represent no threat to water quality.
 Complexity: Category C - Facilities having no waste treatment systems, such as cooling water dischargers or those who must comply through best management practices, facilities with passive waste treatment and disposal systems, such as septic systems with subsurface disposal, or dischargers having waste storage systems with land disposal such as dairy waste ponds.

SWEEPS UST:

Status: A
 Comp Number: 2782
 Number: 1
 Board Of Equalization: 44-001930
 Ref Date: 10-29-92
 Act Date: 10-29-92
 Created Date: 02-29-88
 Tank Status: A
 Owner Tank Id: #UR8477
 Swrcb Tank Id: 33-000-002782-000001
 Actv Date: 10-29-92
 Capacity: 2000
 Tank Use: M.V. FUEL
 Stg: P
 Content: REG UNLEADED
 Number Of Tanks: 1

436

**4270 ALAMO
RIVERSIDE, CA 92501**

**CDL S107533980
N/A**

CDL:

Facility ID: 199802041
 Date: 1998-02-12 00:00:00
 Lab Type: Illegal Drug Lab (L) - location where an illegal drug lab was operated or drug lab equipment and/or materials were stored.

MAP FINDINGS
FOCUS MAP 14

Map ID	Site	Database(s)	EPA ID Number
--------	------	-------------	---------------

ADAMS KART TRACK (Continued)

1004676827

Mixed waste (haz. and radioactive): Unknown
 Recycler of hazardous waste: No
 Transporter of hazardous waste: No
 Treater, storer or disposer of HW: No
 Underground injection activity: No
 On-site burner exemption: Unknown
 Furnace exemption: Unknown
 Used oil fuel burner: No
 Used oil processor: No
 User oil refiner: No
 Used oil fuel marketer to burner: No
 Used oil Specification marketer: No
 Used oil transfer facility: No
 Used oil transporter: No
 Off-site waste receiver: Commercial status unknown

Hazardous Waste Summary:

Waste code: D000
 Waste name: Not Defined

Violation Status: No violations found

FINDS:

Other Pertinent Environmental Activity Identified at Site

RCRAInfo is a national information system that supports the Resource Conservation and Recovery Act (RCRA) program through the tracking of events and activities related to facilities that generate, transport, and treat, store, or dispose of hazardous waste. RCRAInfo allows RCRA program staff to track the notification, permit, compliance, and corrective action activities required under RCRA.

451	SPARTAN CLEAN UP CORP(RIOS FAMILY TRUST) 1890 MARKET ST RIVERSIDE, CA 92509	HAZNET	S108221183 N/A
-----	--	--------	-------------------

HAZNET:

Gepaid: CAC002575479
 Contact: TRINIDAD RIOS
 Telephone: 90968860780
 Facility Addr2: Not reported
 Mailing Name: Not reported
 Mailing Address: PO BOX 33296
 Mailing City,St,Zip: RIVERSIDE, CA 92345
 Gen County: Riverside
 TSD EPA ID: CAT080013352
 TSD County: Los Angeles
 Waste Category: Waste oil and mixed oil
 Disposal Method: Not reported
 Tons: 1.66
 Facility County: Not reported

MAP FINDINGS
FOCUS MAP 14

Map ID	Site	Database(s)	EPA ID Number
451	SPARTAN CLEANUP CORP. 1890 MARKET STREET RIVERSIDE, CA 92501	LUST CA WDS	S106105146 N/A
	LUST:		
	Region:	STATE	
	Status:	Post remedial action monitoring	
	Chemical:	Gasoline	
	Local Case #:	200420607	
	Case Number:	083304003T	
	Qty Leaked:	Not reported	
	Abate Method:	Not reported	
	Case Type:	Soil only	
	Cross Street:	RIVERA STREET	
	Enf Type:	Not reported	
	Funding:	TC	
	How Discovered:	OM	
	How Stopped:	Close Tank	
	Leak Cause:	UNK	
	Leak Source:	UNK	
	Global Id:	T0606546371	
	Stop Date:	2004-03-12 00:00:00	
	Confirm Leak:	2004-05-17 00:00:00	
	Workplan:	Not reported	
	Prelim Assess:	Not reported	
	Pollution Char:	Not reported	
	Remed Plan:	Not reported	
	Remed Action:	Not reported	
	Monitoring:	2006-03-01 00:00:00	
	Report Date:	Not reported	
	Discover Date:	2004-05-17 00:00:00	
	Enforcement Dt:	Not reported	
	Release Date:	2004-05-17 00:00:00	
	Review Date:	Not reported	
	Enter Date:	Not reported	
	MTBE Date:	Not reported	
	GW Qualifier:	Not reported	
	Soil Qualifier:	=	
	Max MTBE GW ppb:	Not reported	
	Max MTBE Soil ppb:	115	
	County:	33	
	Org Name:	Not reported	
	Reg Board:	Santa Ana Region	
	Contact Person:	Not reported	
	Responsible Party:	YOLANDA LILLY	
	RP Address:	PO BOX 33296	
	Interim:	Not reported	
	Oversight Prgm:	LUST	
	MTBE Class:	*	
	MTBE Conc:	1	
	MTBE Fuel:	1	
	MTBE Tested:	MTBE Detected. Site tested for MTBE and MTBE detected	
	Staff:	NOM	
	Staff Initials:	YR	
	Lead Agency:	Local Agency	
	Local Agency:	33000L	
	Hydr Basin #:	Not reported	
	Beneficial:	MUN1,AGR,PROC,IND,MUN	
	Priority:	Not reported	

MAP FINDINGS
FOCUS MAP 14

Map ID Site Database(s) EPA ID Number

SPARTAN CLEANUP CORP. (Continued)

S106105146

Cleanup Fund Id: Not reported
 Work Suspended: Not reported
 Operator: Not reported
 Water System Name: Not reported
 Well Name: Not reported
 Distance To Lust: 0
 Waste Discharge Global ID: Not reported
 Waste Disch Assigned Name: Not reported
 Summary: Not reported

LUST:

Region: 8
 Case Type: Undefined
 Cross Street: RIVERA STREET
 Enf Type: Not reported
 Funding: Not reported
 How Discovered: OM
 How Stopped: Close Tank
 Leak Cause: UNK
 Leak Source: UNK
 Global ID: T0606546371
 How Stopped Date: 3/12/2004
 Review Date: 5/17/2004
 Workplan: Not reported
 Prelim Assess: Not reported
 Pollution Char: Not reported
 Remed Plan: Not reported
 Remed Action: Not reported
 Monitoring: Not reported
 Close Date: Not reported
 Discover Date: 5/17/2004
 Enforcement Date: Not reported
 Review Date: Not reported
 Enter Date: Not reported
 MTBE Date: Not reported
 GW Qualifies: Not reported
 Soil Qualifies: Not reported
 Max MTBE GW: Not reported
 Max MTBE Soil: Not reported
 County: Riverside
 Operator: Not reported
 Regional Board: 08
 Facility Status: Leak being confirmed
 Substance: 8006619
 Facility Contact: Not reported
 Interim: Not reported
 Oversight Program: Not reported
 Latitude: 0
 Longitude: 0
 MTBE Concentration: 0
 MTBE Fuel: 1
 MTBE Tested: NT
 Staff: NOM
 Staff Initials: SCB
 Lead Agency: Local Agency
 Local Agency: 33000L
 Hydr Basin #: Not reported

MAP FINDINGS
FOCUS MAP 14

Map ID Site Database(s) EPA ID Number

SPARTAN CLEANUP CORP. (Continued)

S106105146

Beneficial: Not reported
 Priority: Not reported
 Cleanup Fund Id: Not reported
 Work Suspended: Not reported
 Local Case Num: 200420607
 Case Number: 083304003T
 Qty Leaked: Not reported
 Abate Method: Not reported
 MTBE Class: *
 Summary: Not reported

CA WDS:

Facility ID: Santa Ana River 331011806
 Facility Type: Industrial - Facility that treats and/or disposes of liquid or semisolid wastes from any servicing, producing, manufacturing or processing operation of whatever nature, including mining, gravel washing, geothermal operations, air conditioning, ship building and repairing, oil production, storage and disposal operations, water pumping.
 Facility Status: Active - Any facility with a continuous or seasonal discharge that is under Waste Discharge Requirements.
 NPDES Number: CAS000001 The 1st 2 characters designate the state. The remaining 7 are assigned by the Regional Board
 Subregion: 8
 Facility Telephone: Not reported
 Facility Contact: TRINADAD RIOS
 Agency Name: RIOS TRINADAD
 Agency Address: PO BOX 33443
 Agency City,St,Zip: RIVERSIDE 92519
 Agency Contact: TRINADAD RIOS
 Agency Telephone: Not reported
 Agency Type: Private
 SIC Code: 9999
 SIC Code 2: Not reported
 Primary Waste: Stormwater Runoff
 Primary Waste Type: Designated/Influent or Solid Wastes that pose a significant threat to water quality because of their high concentrations (E.G., BOD, Hardness, TRF, Chloride). 'Manageable' hazardous wastes (E.G., inorganic salts and heavy metals) are included in this category.
 Secondary Waste: Not reported
 Secondary Waste Type: Not reported
 Design Flow: 0
 Baseline Flow: 0
 Reclamation: No reclamation requirements associated with this facility.
 POTW: The facility is not a POTW.
 Treat To Water: Minor Threat to Water Quality. A violation of a regional board order should cause a relatively minor impairment of beneficial uses compared to a major or minor threat. Not: All nurds without a TTWQ will be considered a minor threat to water quality unless coded at a higher Level. A Zero (0) may be used to code those NURDS that are found to represent no threat to water quality.
 Complexity: Category C - Facilities having no waste treatment systems, such as cooling water dischargers or those who must comply through best management practices, facilities with passive waste treatment and disposal systems, such as septic systems with subsurface disposal, or dischargers having waste storage systems with land disposal such as dairy waste ponds.

MAP FINDINGS
FOCUS MAP 14

Map ID	Site	Database(s)	EPA ID Number
451	SPARTAN CLEANUP-CORP 1890 MARKET ST RIVERSIDE, CA 92509 UST: Local Agency: 33000 Facility ID: 716	UST	U001968132 N/A
451	SPARTAN CLEAN UP CORP 1890 MARKET ST RIVERSIDE, CA 92509 HAZNET: Gepaid: CAL000089239 Contact: DEACT NON-DELIV. PER 95 FEES - Telephone: Not reported Facility Addr2: Not reported Mailing Name: Not reported Mailing Address: 1890 MARKET ST Mailing City,St,Zip: RIVERSIDE, CA 92509 Gen County: Riverside TSD EPA ID: Not reported TSD County: Los Angeles Waste Category: Unspecified aqueous solution Disposal Method: Recycler Tons: 0.45 Facility County: Not reported Gepaid: CAL000089239 Contact: DEACT NON-DELIV. PER 95 FEES - Telephone: Not reported Facility Addr2: Not reported Mailing Name: Not reported Mailing Address: 1890 MARKET ST Mailing City,St,Zip: RIVERSIDE, CA 92509 Gen County: Riverside TSD EPA ID: Not reported TSD County: Los Angeles Waste Category: Other organic solids Disposal Method: Recycler Tons: 15 Facility County: Not reported	HAZNET	S103588030 N/A
451	SPARTAN CLEANUP CORP 1890 MARKET ST RIVERSIDE, CA LUST: Region: RIVERSIDE Site Closed: Not Closed Employee ID: 2 Facility ID: 200420607 Case Type: Soil only Status: 3	LUST	S106410462 N/A

MAP FINDINGS
FOCUS MAP 14

Map ID Site Database(s) EPA ID Number

SPARTAN CLEAN UP (Continued)

1004676960

Waste name: TETRACHLOROETHYLENE

Violation Status: No violations found

FINDS:

Other Pertinent Environmental Activity Identified at Site

RCRAInfo is a national information system that supports the Resource Conservation and Recovery Act (RCRA) program through the tracking of events and activities related to facilities that generate, transport, and treat, store, or dispose of hazardous waste. RCRAInfo allows RCRA program staff to track the notification, permit, compliance, and corrective action activities required under RCRA.

HAZNET:

Gepaid: CAR000091603
Contact: ALFREDO NUNGARAY
Telephone: 9096860780
Facility Addr2: Not reported
Mailing Name: Not reported
Mailing Address: PO BOX 33296
Mailing City,St,Zip: RIVERSIDE, CA 92509
Gen County: Riverside
TSD EPA ID: Not reported
TSD County: San Bernardino
Waste Category: Aqueous solution with less than 10% total organic residues
Disposal Method: Transfer Station
Tons: 0.5
Facility County: Not reported

Gepaid: CAR000091603
Contact: ALFREDO NUNGARAY
Telephone: 9096860780
Facility Addr2: Not reported
Mailing Name: Not reported
Mailing Address: PO BOX 33296
Mailing City,St,Zip: RIVERSIDE, CA 92509
Gen County: Riverside
TSD EPA ID: CAT080013352
TSD County: Riverside
Waste Category: Waste oil and mixed oil
Disposal Method: Recycler
Tons: 0.2
Facility County: Riverside

Gepaid: CAR000091603
Contact: ALFREDO NUNGARAY
Telephone: 9096860780
Facility Addr2: Not reported
Mailing Name: Not reported
Mailing Address: PO BOX 33296
Mailing City,St,Zip: RIVERSIDE, CA 92509
Gen County: Riverside
TSD EPA ID: CAT080013352
TSD County: Riverside
Waste Category: Oil/water separation sludge

MAP FINDINGS
FOCUS MAP 14

Map ID	Site	Database(s)	EPA ID Number
--------	------	-------------	---------------

SPARTAN CLEAN UP (Continued)

1004676960

Disposal Method: Recycler
Tons: 3.43
Facility County: Riverside

Gepaid: CAR000091603
Contact: ALFREDO NUNGARAY
Telephone: 9096860780
Facility Addr2: Not reported
Mailing Name: Not reported
Mailing Address: PO BOX 33296
Mailing City,St,Zip: RIVERSIDE, CA 92509
Gen County: Riverside
TSD EPA ID: CAT080033681
TSD County: Riverside
Waste Category: Other organic solids
Disposal Method: Disposal, Land Fill
Tons: 0.15
Facility County: Riverside

Gepaid: CAR000091603
Contact: ALFREDO NUNGARAY
Telephone: 9096860780
Facility Addr2: Not reported
Mailing Name: Not reported
Mailing Address: PO BOX 33296
Mailing City,St,Zip: RIVERSIDE, CA 92509
Gen County: Riverside
TSD EPA ID: CAT080013352
TSD County: Los Angeles
Waste Category: Oil/water separation sludge
Disposal Method: Not reported
Tons: 4.17
Facility County: Not reported

[Click this hyperlink](#) while viewing on your computer to access additional CA_HAZNET: detail in the EDR Site Report.

**451 LA HABRA TRUCKING INC
1890 MARKET ST
RIVERSIDE, CA 92509**

**CA FID UST S101590274
SWEEPS UST N/A**

CA FID UST:
Facility ID: 33006934
Regulated By: UTNKA
Regulated ID: Not reported
Cortese Code: Not reported
SIC Code: Not reported
Facility Phone: 7146860775
Mail To: Not reported
Mailing Address: P O BOX 33306
Mailing Address 2: Not reported
Mailing City,St,Zip: RIVERSIDE 92509
Contact: Not reported
Contact Phone: Not reported
DUNs Number: Not reported
NPDES Number: Not reported
EPA ID: Not reported
Comments: Not reported

MAP FINDINGS
FOCUS MAP 14

Map ID	Site	Database(s)	EPA ID Number
--------	------	-------------	---------------

LA HABRA TRUCKING INC (Continued)

S101590274

Status: Active

SWEEPS UST:

Status: A
 Comp Number: 21356
 Number: 1
 Board Of Equalization: Not reported
 Ref Date: 11-16-92
 Act Date: 11-16-92
 Created Date: 02-07-90
 Tank Status: A
 Owner Tank Id: L226107
 Swrcb Tank Id: 33-000-021356-000001
 Actv Date: 11-16-92
 Capacity: 6000
 Tank Use: M.V. FUEL
 Stg: P
 Content: LEADED
 Number Of Tanks: 1

454

**RIVERSIDE COUNTY WASTE MANAGEM
2700 HALL AV
RUBIDOUX, CA 92509**

**EMI S105939333
N/A**

EMI:

Year: 1990
 Carbon Monoxide Emissions Tons/Yr: 33
 Air Basin: SC
 Facility ID: 50297
 Air District Name: SC
 SIC Code: 9511
 Air District Name: SOUTH COAST AQMD
 Community Health Air Pollution Info System: Not reported
 Consolidated Emission Reporting Rule: Not reported
 Total Organic Hydrocarbon Gases Tons/Yr: 14
 Reactive Organic Gases Tons/Yr: 7
 Carbon Monoxide Emissions Tons/Yr: 1
 NOX - Oxides of Nitrogen Tons/Yr: 3
 SOX - Oxides of Sulphur Tons/Yr: 0
 Particulate Matter Tons/Yr: 0
 Part. Matter 10 Micrometers & Smlr Tons/Yr: 0

Year: 1995
 Carbon Monoxide Emissions Tons/Yr: 33
 Air Basin: SC
 Facility ID: 50297
 Air District Name: SC
 SIC Code: 9511
 Air District Name: SOUTH COAST AQMD
 Community Health Air Pollution Info System: Not reported
 Consolidated Emission Reporting Rule: Not reported
 Total Organic Hydrocarbon Gases Tons/Yr: 0
 Reactive Organic Gases Tons/Yr: 0
 Carbon Monoxide Emissions Tons/Yr: 0
 NOX - Oxides of Nitrogen Tons/Yr: 0
 SOX - Oxides of Sulphur Tons/Yr: 0
 Particulate Matter Tons/Yr: 1

MAP FINDINGS
FOCUS MAP 14

Map ID	Site	Database(s)	EPA ID Number
	RIVERSIDE COUNTY WASTE MANAGEM (Continued)		S105939333
	Part. Matter 10 Micrometers & Smlr Tons/Yr: 0		
454	RIVERSIDE COUNTY WASTE MANAGEMENT 2700 HALL AVENUE RUBIDOUX, CA 92509	FINDS	1006306635 110012430057
	FINDS: Other Pertinent Environmental Activity Identified at Site		
	The NEI (National Emissions Inventory) database contains information on stationary and mobile sources that emit criteria air pollutants and their precursors, as well as hazardous air pollutants (HAPs).		
454	2695 HALL AVENUE RIVERSIDE, CA	CHMIRS	S105649556 N/A
	CHMIRS: OES Incident Number: 97-3389 OES notification: 8/30/1997 11:24:45 PM OES Date: Not reported OES Time: Not reported Incident Date: Not reported Date Completed: Not reported Property Use: Not reported Agency Id Number: Not reported Agency Incident Number: Not reported Time Notified: Not reported Time Completed: Not reported Surrounding Area: Not reported Estimated Temperature: Not reported Property Management: Not reported Special Studies 1: Not reported Special Studies 2: Not reported Special Studies 3: Not reported Special Studies 4: Not reported Special Studies 5: Not reported Special Studies 6: Not reported More Than Two Substances Involved?: Not reported Resp Agency Personel # Of Decontaminated: Not reported Responding Agency Personel # Of Injuries: Not reported Responding Agency Personel # Of Fatalities: Not reported Others Number Of Decontaminated: Not reported Others Number Of Injuries: Not reported Others Number Of Fatalities: Not reported Vehicle Make/year: Not reported Vehicle License Number: Not reported Vehicle State: Not reported Vehicle Id Number: Not reported CA/DOT/PUC/ICC Number: Not reported Company Name: Not reported Reporting Officer Name/ID: Not reported Report Date: Not reported Comments: Not reported Facility Telephone: Not reported		

MAP FINDINGS
FOCUS MAP 14

Map ID Site Database(s) EPA ID Number

(Continued)

S105649556

Waterway Involved: No
 Waterway: Not reported
 Spill Site: Not reported
 Cleanup By: Riverside Sheriff
 Containment: Not reported
 What Happened: Not reported
 Type: Not reported
 Measure: Not reported
 Other: Not reported
 Date/Time: Not reported
 Year: 1997
 Agency: Riverside County Fire
 Incident Date: 8/28/1997 12:00:00 AM
 Admin Agency: Not reported
 Amount: Not reported
 Contained: Yes
 Site Type: Residence
 E Date: Not reported
 Substance: drug lab waste
 Quantity Released: Not reported
 BBLS: 0
 Cups: 0
 CUFT: 0
 Gallons: 7.2
 Grams: 0
 Pounds: 0
 Liters: 0
 Ounces: 0
 Pints: 0
 Quarts: 0
 Sheen: 0
 Tons: 0
 Unknown: 0
 Description: Not reported
 Evacuations: 0
 Number of Injuries: 0
 Number of Fatalities: 0
 Description: Drug lab waste discovered at residence by Riverside Sheriff.

454

**BRIAN MCGILL
 2695 HALL ST
 RUBIDOUX, CA 92509**

**HAZNET S103953275
 CDL N/A**

HAZNET:
 Gepaid: CLU970020103
 Contact: DTSC CLU/ERU
 Telephone: 0000000000
 Facility Addr2: Not reported
 Mailing Name: Not reported
 Mailing Address: PO BOX 806
 Mailing City,St,Zip: SACRAMENTO, CA 958120806
 Gen County: Riverside
 TSD EPA ID: CAD028409019
 TSD County: Los Angeles
 Waste Category: Off-specification, aged, or surplus organics
 Disposal Method: Transfer Station
 Tons: .1000
 Facility County: Riverside

MAP FINDINGS
FOCUS MAP 14

Map ID Site Database(s) EPA ID Number

BRIAN MCGILL (Continued)

S103953275

Gepaid: CLU970020103
 Contact: DTSC CLU/ERU
 Telephone: 0000000000
 Facility Addr2: Not reported
 Mailing Name: Not reported
 Mailing Address: PO BOX 806
 Mailing City,St,Zip: SACRAMENTO, CA 958120806
 Gen County: Riverside
 TSD EPA ID: CAD028409019
 TSD County: Los Angeles
 Waste Category: Other inorganic solid waste
 Disposal Method: Transfer Station
 Tons: .2050
 Facility County: Riverside

Gepaid: CLU970020103
 Contact: DTSC CLU/ERU
 Telephone: 0000000000
 Facility Addr2: Not reported
 Mailing Name: Not reported
 Mailing Address: PO BOX 806
 Mailing City,St,Zip: SACRAMENTO, CA 958120806
 Gen County: Riverside
 TSD EPA ID: CAD028409019
 TSD County: Los Angeles
 Waste Category: Other organic solids
 Disposal Method: Transfer Station
 Tons: .6750
 Facility County: Riverside

Gepaid: CLU970020103
 Contact: DTSC CLU/ERU
 Telephone: 0000000000
 Facility Addr2: Not reported
 Mailing Name: Not reported
 Mailing Address: PO BOX 806
 Mailing City,St,Zip: SACRAMENTO, CA 958120806
 Gen County: Riverside
 TSD EPA ID: CAD028409019
 TSD County: Los Angeles
 Waste Category: Laboratory waste chemicals
 Disposal Method: Transfer Station
 Tons: .1042
 Facility County: Riverside

Gepaid: CLU970020103
 Contact: DTSC CLU/ERU
 Telephone: 0000000000
 Facility Addr2: Not reported
 Mailing Name: Not reported
 Mailing Address: PO BOX 806
 Mailing City,St,Zip: SACRAMENTO, CA 958120806
 Gen County: Riverside
 TSD EPA ID: CAD028409019
 TSD County: Los Angeles
 Waste Category: Contaminated soil from site clean-ups
 Disposal Method: Transfer Station

MAP FINDINGS
FOCUS MAP 14

<u>Map ID</u>	<u>Site</u>	<u>Database(s)</u>	<u>EPA ID Number</u>
---------------	-------------	--------------------	----------------------

BRIAN MCGILL (Continued)

S103953275

Tons: .0300
Facility County: Riverside

[Click this hyperlink](#) while viewing on your computer to access additional CA_HAZNET: detail in the EDR Site Report.

CDL:

Facility ID: 199708107
Date: 1997-08-29 00:00:00
Lab Type: Illegal Drug Lab (L) - location where an illegal drug lab was operated or drug lab equipment and/or materials were stored.

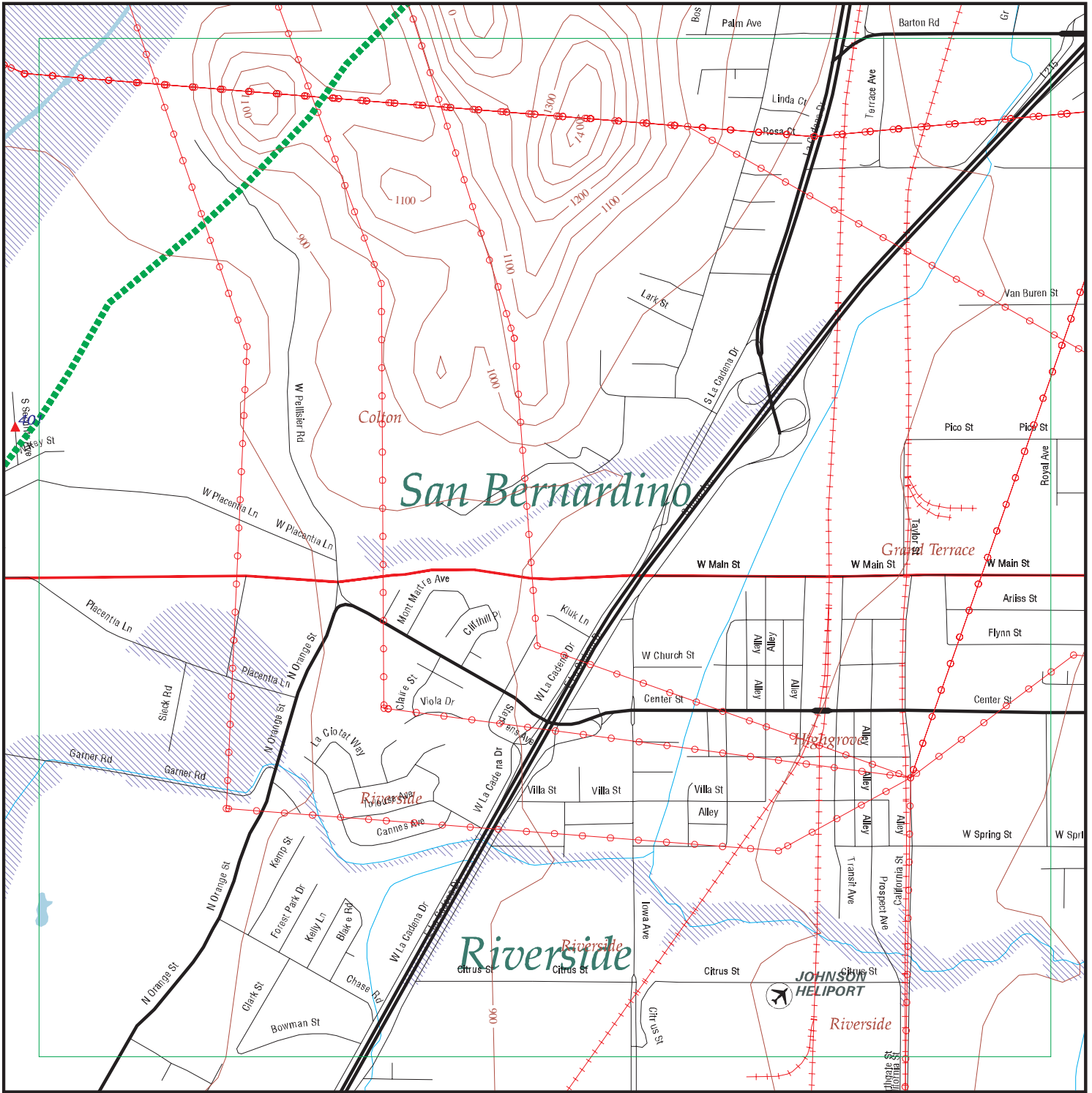
FOCUS MAP 14 ORPHAN SUMMARY

City	EDR ID	Site Name	Site Address	Zip	Database(s)
BLOOMINGTON	S108209336	IMMUNE MODULATION INC	2273 B CACTUS AVE	92316	HAZNET
BLOOMINGTON	S103950569	ARCO PRODUCTS CO.	I-10 FREEWAY @ RIVERSIDE AVE	92316	HAZNET
BLOOMINGTON	S103639190	JODY ROMERO	19664 EL RIVERA	92316	HAZNET
BLOOMINGTON	1007738643	ARCO PRODUCTS COMPANY	10795 RIVERSIDE AVE	92316	FINDS, HAZNET
BLOOMINGTON	S103622019	ARCO PRODUCTS COMPANY	10795 RIVERSIDE AVE	92316	HAZNET
BLOOMINGTON	S108753839	RIALTO TRAVEL CENTER	1310 S RIVERSIDE AVE	92316	HAZNET
COLTON	S108200620	CALTRANS DIST 8/CONSTR EA 08-457604	I 10 RTE 215 CONNECTOR	92324	HAZNET
COLTON	S108743987	CALTRANS DIST 8/CONSTR/EA08-OC1804	RTE 215 KM 4.35-8.05 FROM WASHINGTO	92324	HAZNET
COLTON	S106093273	WOODLAND FARMS INC	1600 AGUA MANZA RD	92324	HAZNET
COLTON	S107140320	HELM & SONS	480 AGUA MANZA	92324	HAZNET
COLTON	S107142288	FRUCON CONSTRUCTION CORP	2040 AGUA MENSA RD	92324	HAZNET
COLTON	S108752709	PANATTONI DEVELOPMENT CO LLC	738 AGUA MANS RD	92324	HAZNET
COLTON	1008230929	CITY OF RIVERSIDE	SW CORNER TROPICA RANCHO RD	92324	FINDS
COLTON	1008194373	CITY OF RIVERSIDE	SW CORNER TROPICA RANCHO RD	92324	RCRA-CESQG
COLTON	S107142208	CITY OF RIVERSIDE	CRN OF TROPICANA RANCHO RD / LA	92324	HAZNET
COLTON	1003879736	GUYAUX LANDFILL	END OF FLORES & FERNANDO STREETS	92324	CERC-NFRAP
COLTON	1000252324	CALIFORNIA PORTLAND CEMENT CO	695 SOUTH RANCHO AVE.	92324	RCRA-SQG, FINDS, TRIS, CA FID UST, CERC-NFRAP, HIST UST, SWEEPS UST
COLTON	S108724313	JOAQUIN'S WELDING	2901 S RIVERSIDE AVE UNIT K-1	92324	San Bern. Co. Permit
COLTON	S108724314	JUARITOS CITRUS DISTRIBUTION	2901 S RIVERSIDE AVE UNIT M	92324	San Bern. Co. Permit
COLTON	S108724315	FREDDY'S IRONWORKS	2901 S RIVERSIDE AVE UNIT W	92324	San Bern. Co. Permit
COLTON	S108724316	JAT TRUCKING INC	2901 S RIVERSIDE AVE UNIT P-1	92324	San Bern. Co. Permit
COLTON	S108724317	SOUTHSIDE METAL	2901 S RIVERSIDE AVE UNIT G	92324	San Bern. Co. Permit
COLTON	S108724329	ALLIED STORAGE CONTAINERS	2901 S RIVERSIDE AVE LOT A	92324	San Bern. Co. Permit
COLTON	S108724330	A & SONS TOWING	2901 S RIVERSIDE AVE LOT E	92324	San Bern. Co. Permit
COLTON	S107863308	AQUA BACKFLOW AND CHLORINATION INC	898 VIA LATA STE D	92324	San Bern. Co. Permit
COLTON	S108223482	ULTRA PRINTING LLC DBA ULTRA PRINTING	898 VIA LATA STE K	92324	HAZNET
COLTON	S108756988	ULTRA PRINTING, LLC	898 VIA LATA STE K	92324	HAZNET
CORONA	S103891597	CHEVRON #9-9398	610 MAIN ST	92509	LUST, Cortese
GLEN AVON	1006805292	SHELL SERVICE STATION	10171 MISSION / HWY 60	92509	RCRA-SQG, FINDS, HAZNET
GLEN AVON	S105126852	SHELL	10171 MISSION/HWY 60	92509	HAZNET
GRAND TERRACE	S106910746	RIVERSIDE GRAND TERRACE	GRAND TERRACE / NEWPORT	92324	San Bern. Co. Permit
PALA	S105087713	VADNAIS CORPORATION	11154 HWY 76	92509	HAZNET
RIVERSIDE	S108203848	COUNTY OF RIVERSIDE	5285,5293,5246,5253	92509	HAZNET
RIVERSIDE	S108743977	CALTRANS DIST 8 CONSTRUCTION/EA08-354804	RTE 60 EB/WB PM 0.5-6.9	92509	HAZNET
RIVERSIDE	S106084404	1X TEXAS MINING COMPANY/RIVERSIDE DIV	2157 AVALON	92509	HAZNET, EMI
RIVERSIDE	S103442661	RIVERSIDE SAND COMPANY DISPOSAL	6800 BLOCK OF VAN BUREN	92509	WMUDS/SWAT
RIVERSIDE	S103630330	RIVERSIDE COUNTY WASTE MANAGEMENT DEPT	1420 HIGHGROVE PASS RD	92501	HAZNET, CA WDS
RIVERSIDE	S108751245	MILESTONE	12685 HOLLY ST	92509	HAZNET
RIVERSIDE	S106087160	STATE OF CALIFORNIA DEPT. OF GENERAL SER	3737 MAIN ST MEZZANIN	92501	HAZNET
RIVERSIDE	S108221423	STATE OF CALIFORNIA DEPT OF GENERAL SERVICES	3737 MAIN ST MEZZANINE LEVEL	92501	HAZNET

FOCUS MAP 14 ORPHAN SUMMARY

City	EDR ID	Site Name	Site Address	Zip	Database(s)
RIVERSIDE	U003982274	FIRST & MARKET	3063-3065 MAIN ST	92501	UST
RIVERSIDE	S108744887	CITY OF RIVERSIDE REDEVELOPMENT AGENCY	4271-4273 MARKET ST	92501	HAZNET
RIVERSIDE	S108206797	FELIPES AUTO BODY	3655 PLACENTIA LN LOT 20	92501	HAZNET
RIVERSIDE	S108217269	PRESTIGE GUNITE OF CALIFORNIA	3655 PLACENTIA LN LOT 15	92501	HAZNET
RIVERSIDE	S103972874	JURUPA USD/WEST RIVERSIDE ELEM	9372 RIVERSIDE DR	92509	HAZNET
RIVERSIDE	S103649935	COLOR IMAGE SYSTEMS INC	2906 A RUBIDOUX BLVD	92509	HAZNET
RIVERSIDE	S108745091	CNTY OF RIVERSIDE	3525 14TH ST	92501	HAZNET
RIVERSIDE	S106085100	COUNTY OF RIVERSIDE	3426 10 ST	92501	HAZNET
RIVERSIDE	S108218425	RIVERSIDE CENTRE	3403 TENTH AVE 7TH FLOOR	92501	HAZNET
RUBIDOUX	S108203852	COUNTY OF RIVERSIDE - ECONOMIC DEVELOPMENT AGENCY	5701 / 5713 MISSION BLVD	92509	HAZNET
RUBIDOUX	S103678755	RIVERSIDE COUNTY HOUSING	FORT DRIVE	92509	HAZNET
RUBIDOUX	1001111729	RUBIDOUX COMMUNITY SVCS	5062 RIO RD	92509	RCRA-SQG, FINDS, HAZNET
RUBIDOUX	S105087820	SANDLEWOOD APT	3522 RUBIDOUX 29 / 30	92509	HAZNET

Focus Map 15

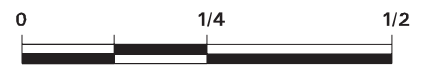


EDR DataMap® - Environmental Atlas

WMWD Riverside/Corona Feeder EIR 2007-0377

Legend

- | | | | | |
|--------------------|-------------------------|-------------|-------------------|--------------|
| Roads | Waterways | Powerlines | Water | Listed Sites |
| Major Roads | Railroads | Pipelines | Superfund Sites | |
| Contour Lines | Study Boundary | Fault Lines | Federal DOD Sites | |
| 100-Yr Flood Zones | Indian Reservations BIA | | | |



Scale in Miles

FOCUS MAP 15 SUMMARY

<u>Database</u>	<u>Total Plotted</u>
<u>FEDERAL RECORDS</u>	
NPL	0
Proposed NPL	0
Delisted NPL	0
NPL LIENS	0
CERCLIS	1
CERC-NFRAP	0
LIENS 2	0
CORRACTS	0
RCRA-TSDF	0
RCRA-LQG	0
RCRA-SQG	0
RCRA-CESQG	0
RCRA-NonGen	0
US ENG CONTROLS	0
US INST CONTROL	0
ERNS	0
HMIRS	1
DOT OPS	0
US CDL	0
US BROWNFIELDS	0
DOD	0
FUDS	0
LUCIS	0
CONSENT	0
ROD	0
UMTRA	0
ODI	0
DEBRIS REGION 9	0
MINES	0
TRIS	0
TSCA	0
FTTS	0
HIST FTTS	0
SSTS	0
ICIS	0
PADS	0
MLTS	0
RADINFO	0
FINDS	1
RAATS	0
<u>STATE AND LOCAL RECORDS</u>	
HIST Cal-Sites	0
CA BOND EXP. PLAN	0
SCH	0
Toxic Pits	0
SWF/LF	0

FOCUS MAP 15 SUMMARY

<u>Database</u>	<u>Total Plotted</u>
CA WDS	0
WMUDS/SWAT	0
Cortese	0
SWRCY	0
LUST	0
CA FID UST	0
SLIC	0
UST	0
HIST UST	0
AST	0
LIENS	0
SWEEPS UST	0
CHMIRS	1
Notify 65	0
DEED	0
VCP	0
DRYCLEANERS	0
WIP	0
CDL	0
RESPONSE	0
HAZNET	4
EMI	0
HAULERS	0
ENVIROSTOR	0
 <u>TRIBAL RECORDS</u>	
INDIAN RESERV	0
INDIAN ODI	0
INDIAN LUST	0
INDIAN UST	0
INDIAN VCP	0
 <u>EDR PROPRIETARY RECORDS</u>	
Manufactured Gas Plants	0

NOTES:

Sites may be listed in more than one database

MAP FINDINGS
FOCUS MAP 15

Map ID	Site	Database(s)	EPA ID Number
--------	------	-------------	---------------

401	KCB OIL 2671 SECURITY AVENUE COLTON, CA 92324	CERCLIS FINDS	1006426284 CAN000905956
-----	--	--------------------------	------------------------------------

CERCLIS:

Site ID: 0905956
Federal Facility: Not a Federal Facility
NPL Status: Not on the NPL
Non NPL Status: PA Start Needed

CERCLIS Site Contact Name(s):

Contact Name: Craig Benson
Contact Tel: (562) 499-6312
Contact Title: On-Scene Coordinator (OSC)

Contact Name: Dawn Richmond
Contact Tel: (415) 972-3097
Contact Title: Site Assessment Manager (SAM)

Contact Name: Karen Jurist
Contact Tel: (415) 972-3219
Contact Title: Site Assessment Manager (SAM)

Contact Name: Jeff Inglis
Contact Tel: (415) 972-3095
Contact Title: Site Assessment Manager (SAM)

Site Description: Not reported

CERCLIS Assessment History:

Action: POTENTIALLY RESPONSIBLE PARTY EMERGENCY REMOVAL
Date Started: 12/11/2002
Date Completed: 02/22/2003
Priority Level: Cleaned up

FINDS:

Other Pertinent Environmental Activity Identified at Site

CERCLIS (Comprehensive Environmental Response, Compensation, and Liability Information System) is the Superfund database that is used to support management in all phases of the Superfund program. The system contains information on all aspects of hazardous waste sites, including an inventory of sites, planned and actual site activities, and financial information.

401	CLAUDE SANDERVILLE 2671 SECURITY AVE COLTON, CA 92324	HAZNET	S107139923 N/A
-----	--	---------------	---------------------------

HAZNET:

Gepaid: CAC002561672
Contact: CLAUDE SANDERVILLE
Telephone: 9093124783
Facility Addr2: Not reported
Mailing Name: Not reported
Mailing Address: 2801 ADAMS ST APT 14
Mailing City,St,Zip: RIVERSIDE, CA 92504

MAP FINDINGS
FOCUS MAP 15

Map ID	Site	Database(s)	EPA ID Number
	<p>CLAUDE SANDERVILLE (Continued)</p> <p>Gen County: San Bernardino TSD EPA ID: CAT080013352 TSD County: San Bernardino Waste Category: Unspecified oil-containing waste Disposal Method: Recycler Tons: 10.42 Facility County: San Bernardino</p> <p>Gepaid: CAC002561672 Contact: CLAUDE SANDERVILLE Telephone: 9093124783 Facility Addr2: Not reported Mailing Name: Not reported Mailing Address: 2801 ADAMS ST APT 14 Mailing City,St,Zip: RIVERSIDE, CA 92504 Gen County: San Bernardino TSD EPA ID: NVT330010000 TSD County: San Bernardino Waste Category: Unspecified oil-containing waste Disposal Method: Disposal, Land Fill Tons: 36.85 Facility County: San Bernardino</p>		S107139923
401	<p>RUBY METALS, INC 2700 SECURITY AVE COLTON, CA 92324</p> <p>San Bern. Co. Permit:</p> <p>Region: SAN BERNARDINO Facility ID: FA0010085 Owner: RUBY METALS, INC. Permit Number: PT0017234 Permit Category: HAZMAT HANDLER 0-10 EMPLOYEES (W/GEN PRMT) Facility Status: ACTIVE Expiration Date: 11/30/2008 12:00:00AM</p> <p>Region: SAN BERNARDINO Facility ID: FA0010085 Owner: RUBY METALS, INC. Permit Number: PT0017235 Permit Category: GENERATOR - 0-10 EMPLOYEES Facility Status: ACTIVE Expiration Date: 11/30/2008 12:00:00AM</p>	San Bern. Co. Permit	S107448067 N/A
401	<p>FLEET FUELS LLC 2731 S SECURITY AVE COLTON, CA 92324</p> <p>HAZNET:</p> <p>Gepaid: CAC002583976 Contact: JAMES SALTER Telephone: 7145167286 Facility Addr2: Not reported Mailing Name: Not reported Mailing Address: 6825 ROSECRANS BLVD Mailing City,St,Zip: PARAMOUNT, CA 90723</p>	HAZNET	S108206967 N/A

MAP FINDINGS
FOCUS MAP 15

Map ID	Site	Database(s)	EPA ID Number
--------	------	-------------	---------------

FLEET FUELS LLC (Continued)

S108206967

Gen County: San Bernardino
TSD EPA ID: CAD982444481
TSD County: San Bernardino
Waste Category: Unspecified organic liquid mixture
Disposal Method: Recycler
Tons: 0.29
Facility County: Not reported

**401 RICK MCGANEY EQUIPMENT REPAIR
2731 S SECURITY
COLTON, CA 92324**

**HAZNET S108218323
N/A**

HAZNET:

Gepaid: CAL000252936
Contact: RICK MCGANEY
Telephone: 9092768290
Facility Addr2: Not reported
Mailing Name: Not reported
Mailing Address: PO BOX 40
Mailing City,St,Zip: BLOOMINGTON, CA 92316
Gen County: San Bernardino
TSD EPA ID: CAT080013352
TSD County: Los Angeles
Waste Category: Unspecified oil-containing waste
Disposal Method: Recycler
Tons: 0.2
Facility County: Not reported

Gepaid: CAL000252936
Contact: RICK MCGANEY
Telephone: 9512768290
Facility Addr2: Not reported
Mailing Name: Not reported
Mailing Address: PO BOX 40
Mailing City,St,Zip: BLOOMINGTON, CA 92316
Gen County: San Bernardino
TSD EPA ID: CAD097030993
TSD County: Los Angeles
Waste Category: Unspecified oil-containing waste
Disposal Method: H14
Tons: 0.32
Facility County: San Bernardino

**401 2731 S SECURITY AVE
COLTON, CA**

**HMIRS 2004120261
N/A**

[Click this hyperlink](#) while viewing on your computer to access additional HMIRS detail in the EDR Site Report.

MAP FINDINGS
FOCUS MAP 15

Map ID	Site	Database(s)	EPA ID Number
401	FRANKS ENGINE REBUILDING 2731 SOUTH SECURITY AVENUE COLTON, CA 92324	HAZNET	S103965008 N/A
	HAZNET: Gepaid: CAL000115553 Contact: FRANK ANZALDI Telephone: 9096599819 Facility Addr2: Not reported Mailing Name: Not reported Mailing Address: 36728 LION PEAK #114 GV Mailing City,St,Zip: MOUNTAIN CENTER, CA 925610000 Gen County: San Bernardino TSD EPA ID: CAD982444481 TSD County: San Bernardino Waste Category: Tank bottom waste Disposal Method: Transfer Station Tons: .2293 Facility County: San Bernardino		
	Gepaid: CAL000115553 Contact: FRANK ANZALDI Telephone: 9096599819 Facility Addr2: Not reported Mailing Name: Not reported Mailing Address: 36728 LION PEAK #114 GV Mailing City,St,Zip: MOUNTAIN CENTER, CA 925610000 Gen County: San Bernardino TSD EPA ID: CAT080013352 TSD County: Los Angeles Waste Category: Tank bottom waste Disposal Method: Recycler Tons: .6255 Facility County: San Bernardino		
	Gepaid: CAL000115553 Contact: FRANK ANZALDI Telephone: 9096599819 Facility Addr2: Not reported Mailing Name: Not reported Mailing Address: 36728 LION PEAK #114 GV Mailing City,St,Zip: MOUNTAIN CENTER, CA 925610000 Gen County: San Bernardino TSD EPA ID: CAD980883177 TSD County: Kern Waste Category: Tank bottom waste Disposal Method: Not reported Tons: .6255 Facility County: San Bernardino		

MAP FINDINGS
FOCUS MAP 15

Map ID	Site	Database(s)	EPA ID Number
401	2731 S. SECURITY AVE., STE A COLTON, CA 90723	CHMIRS	S105676870 N/A
	CHMIRS: OES Incident Number: 01-0991 OES notification: 2/16/200102:38:22 PM OES Date: Not reported OES Time: Not reported Incident Date: Not reported Date Completed: Not reported Property Use: Not reported Agency Id Number: Not reported Agency Incident Number: Not reported Time Notified: Not reported Time Completed: Not reported Surrounding Area: Not reported Estimated Temperature: Not reported Property Management: Not reported Special Studies 1: Not reported Special Studies 2: Not reported Special Studies 3: Not reported Special Studies 4: Not reported Special Studies 5: Not reported Special Studies 6: Not reported More Than Two Substances Involved?: Not reported Resp Agncy Personel # Of Decontaminated: Not reported Responding Agency Personel # Of Injuries: Not reported Responding Agency Personel # Of Fatalities: Not reported Others Number Of Decontaminated: Not reported Others Number Of Injuries: Not reported Others Number Of Fatalities: Not reported Vehicle Make/year: Not reported Vehicle License Number: Not reported Vehicle State: Not reported Vehicle Id Number: Not reported CA/DOT/PUC/ICC Number: Not reported Company Name: Not reported Reporting Officer Name/ID: Not reported Report Date: Not reported Comments: Not reported Facility Telephone: Not reported Waterway Involved: No Waterway: Not reported Spill Site: Not reported Cleanup By: Contractor Containment: Not reported What Happened: Not reported Type: Not reported Measure: Not reported Other: Not reported Date/Time: Not reported Year: 2001 Agency: Fleet Fuels Incident Date: 2/1/200112:00:00 AM Admin Agency: San Bernardino County Health Department Amount: Not reported Contained: Yes Site Type: Merchant/Business		

MAP FINDINGS
FOCUS MAP 15

Map ID	Site	Database(s)	EPA ID Number
--------	------	-------------	---------------

(Continued)

S105676870

E Date:	Not reported
Substance:	Diesel Fuel
Quantity Released:	Not reported
BBLs:	0
Cups:	0
CUFT:	0
Gallons:	30
Grams:	0
Pounds:	0
Liters:	0
Ounces:	0
Pints:	0
Quarts:	0
Sheen:	0
Tons:	0
Unknown:	0.000000
Description:	Not reported
Evacuations:	0
Number of Injuries:	0
Number of Fatalities:	0
Description:	Driver was transferring fuel from one truck to another and walked away from the nozzle which caused the spill.

401

INTERIOR PARTS, INC.
2731 S SECURITY AVE B
COLTON, CA 92324

San Bern. Co. Permit **S105048036**
N/A

San Bern. Co. Permit:

Region:	SAN BERNARDINO
Facility ID:	FA0003990
Owner:	ARROYO, FRANCISCO J.
Permit Number:	PT0000996
Permit Category:	HAZMAT HANDLER 0-10 EMPLOYEES (W/GEN PRMT)
Facility Status:	INACTIVE
Expiration Date:	8/31/2005 12:00:00AM

Region:	SAN BERNARDINO
Facility ID:	FA0003990
Owner:	ARROYO, FRANCISCO J.
Permit Number:	PT0000995
Permit Category:	GENERATOR - 0-10 EMPLOYEES
Facility Status:	INACTIVE
Expiration Date:	8/31/2005 12:00:00AM

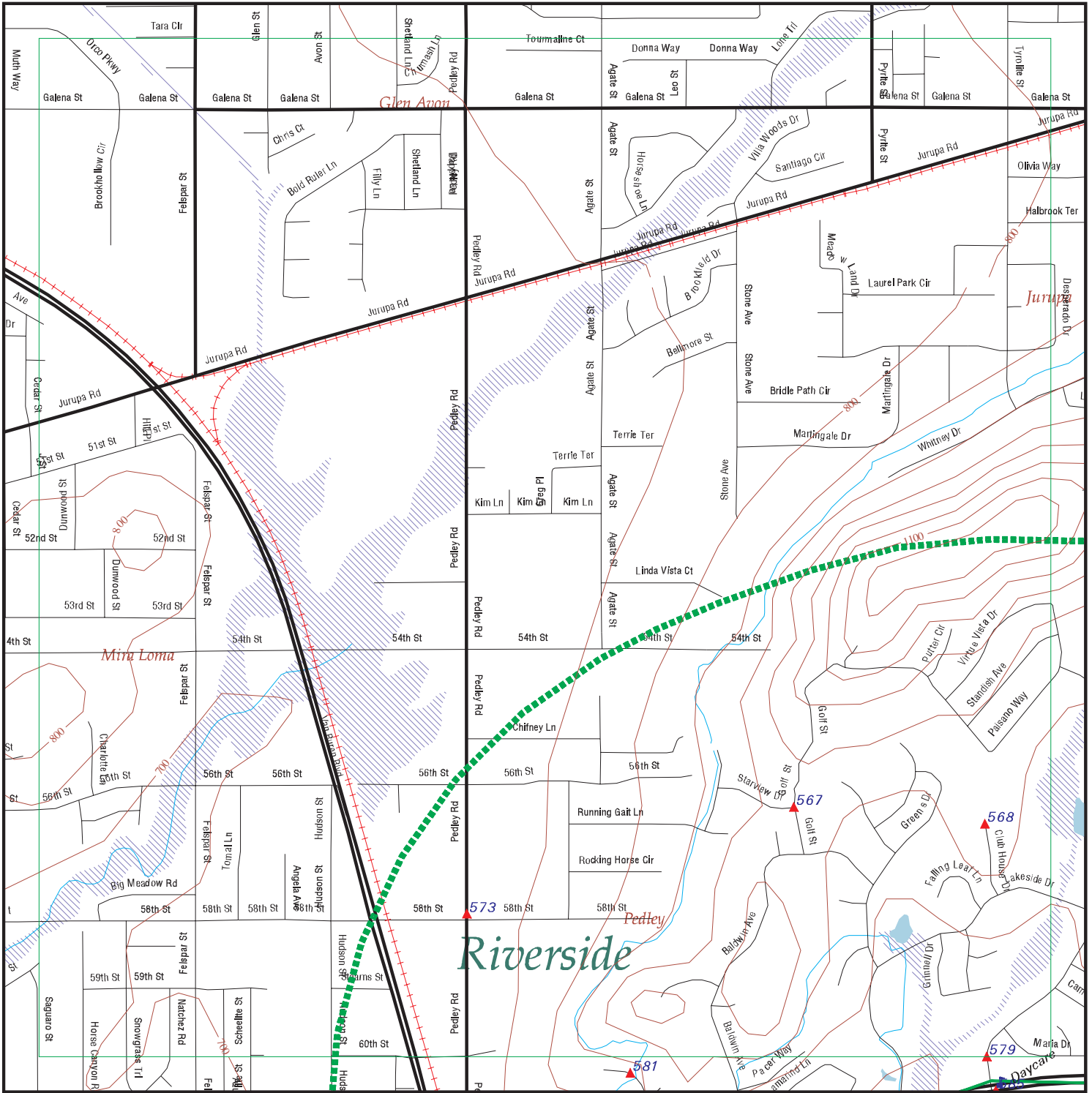
FOCUS MAP 15 ORPHAN SUMMARY

City	EDR ID	Site Name	Site Address	Zip	Database(s)
BOX SPRINGS	1000213838	GENERAL TELEPHONE OF CALIFORNIA	PIGEON PASS ROAD OFF HIGHWAY 60	92507	RCRA-SQG, FINDS
COLTON	1000401931	DIETERICH INTL SALES	HWY 10 AT 15 INTERST	92313	RCRA-SQG, FINDS
COLTON	S108200620	CALTRANS DIST 8/CONSTR EA 08-457604	I 10 RTE 215 CONNECTOR	92324	HAZNET
COLTON	S108743987	CALTRANS DIST 8/CONSTR/EA08-OC1804	RTE 215 KM 4.35-8.05 FROM WASHINGTO	92324	HAZNET
COLTON	S107528130		1311 BAR V CENTER DR, APT 213	92324	CDL
COLTON	S105726446	EQUILON ENTERPRISES	22045 BARTON RD SAP NO 120906	92324	HAZNET
COLTON	S106929587	MONTECITO MEMORIAL PARK	BARTON / WATERMAN RD	92324	SWEEPS UST
COLTON	S105697379	F P AUTO REPAIR	498 LA CADENA DR UNIT A / B	92324	San Bern. Co. Permit
COLTON	S106911212	AUTO REPAIR-REBUILD ENGINES & TRANS	498 LA CADENA DR B	92324	San Bern. Co. Permit
COLTON	S106926336	FORMER TEXACO STATION	12591 LA CADENA DR	92324	SWEEPS UST
COLTON	S106925222	DAWCO CONSTRUCTION	12345 LA CADERA	92324	SWEEPS UST
COLTON	S106911223	MIKE THOMPSON'S RV SUPERSTORE	910 RV CENTER DR 4	92324	San Bern. Co. Permit
COLTON	S107528131		1311 R.V. CENTER DR (RED TILE INN)	92324	CDL
COLTON	1008230929	CITY OF RIVERSIDE	SW CORNER TROPICA RANCHO RD	92324	FINDS
COLTON	1008194373	CITY OF RIVERSIDE	SW CORNER TROPICA RANCHO RD	92324	RCRA-CESQG
COLTON	S107142208	CITY OF RIVERSIDE	CRN OF TROPICANA RANCHO RD / LA	92324	HAZNET
COLTON	S108431064	ARTISAN MARBLE, INC	2279 LA CROSSE AVE STE 401	92324	EMI
COLTON	1003879736	GUYAUX LANDFILL	END OF FLORES & FERNANDO STREETS	92324	CERC-NFRAP
COLTON	1007738093	SHELL SERVICE STATION	12717 IOWA	92324	FINDS, HAZNET
COLTON	S107448040	G & G TOWING & AUTO SERVICE	1388 N LA CADENA DR STE C	92324	San Bern. Co. Permit
COLTON	S107532289		2851 SOUTH LA CODENA	92324	CDL
COLTON	S108747622	G & G TOWING & AUTO SERVICE	1370 N LA CADENA DR STE C	92324	HAZNET
COLTON	S107539223		LITTON AVE, 1/2 MI W OF LA CADENA DR	92324	CDL
COLTON	S106112115	ATC- BLUE MOUNTAIN #2	.5 MILES E/O BLUE MTN	92324	San Bern. Co. Permit
COLTON	S106112116	ATC- BLUE MOUNTAIN #1	.75 MILES S/O HONEYHILL	92324	San Bern. Co. Permit
COLTON	1000252324	CALIFORNIA PORTLAND CEMENT CO	695 SOUTH RANCHO AVE.	92324	RCRA-SQG, FINDS, TRIS, CA FID UST, CERC-NFRAP, HIST UST, SWEEPS UST
COLTON	S103622406	HUD IN TOWN PROPERTIES	1097 SAN ANTONIO DR #56	92313	HAZNET
COLTON	S107141835	J.B. HUNT TRANSPORT SERVICES INC	SAN BERNADINO / PEPPER AVE	92324	HAZNET
COLTON	S106832475	HENAGON LIMITED	SANTA ANA RIVER W OF LA CADENA	92324	EMI
GRAND TERRACE	S106088990	NORTHERN REFRIGERATION TRANSPORTATION	21800 BARTON BUSINESS PARK	92313	HAZNET
GRAND TERRACE	S108196462	A 1 CLEANERS	21900 BARTON RD STE 130	92313	HAZNET, DRYCLEANERS
GRAND TERRACE	S108196577	A1 CLEANERS	21900 BARTON RD STE 130	92313	HAZNET
GRAND TERRACE	S108541316	SUPER CLEANERS	22310 BARTON RD STE F	92313	HAZNET, DRYCLEANERS
GRAND TERRACE	S106829936	DEMETRI'S RESTAURANT DBA	21900 BARTON RD STE 100	92324	EMI
GRAND TERRACE	S106910746	RIVERSIDE GRAND TERRACE	GRAND TERRACE / NEWPORT	92324	San Bern. Co. Permit
HIGHGROVE	S104568613	M R F/GROVES DEVELOPMENT LTD	S.EAST CORNER OF MT VERNON / SPRING	92507	HAZNET
RIVERDALE	S108756642	TM COBB	945 CHURCH ST	92507	HAZNET
RIVERSIDE	S108200627	CALTRANS DIST 8/CONSTR/EA08-334844	(SEG2)215/60 PM 40.0 SOUTHEND FROM	92507	HAZNET
RIVERSIDE	S108200628	CALTRANS DIST 8/CONSTR/EA08-334844	SB 215 E OF INTERCHANGE NEXT TO	92507	HAZNET
RIVERSIDE	S103954971	CAROL BUXBON	115 HWY 60	92507	HAZNET
RIVERSIDE	S108757125	UNIVERSITY OF RIVERSIDE	1315 ACANYON	92507	HAZNET

FOCUS MAP 15 ORPHAN SUMMARY

City	EDR ID	Site Name	Site Address	Zip	Database(s)
RIVERSIDE	S108223457	UC RIVERSIDE	3615 ACANYON CREST	92507	HAZNET
RIVERSIDE	U003783804	RIVERSIDE CITY RADIO REPEAT	BOX SPRINGS MOUNTAIN RD	92507	UST
RIVERSIDE	S106084820	UNIVERSITY OF RIVERSIDE	3615 CANYON CREST DR UNIT 304	92507	HAZNET
RIVERSIDE	S108754157	ROOF TRUSS COMPANY	831 WEST CENTER ST	92507	HAZNET
RIVERSIDE	S103630330	RIVERSIDE COUNTY WASTE MANAGEMENT DEPT	1420 HIGHGROVE PASS RD	92501	HAZNET, CA WDS
RIVERSIDE	S108743458	BRE PROPERTIES INC	24423 IOWA AVE	92507	HAZNET
RIVERSIDE	1000103829	W M B TRANSPORTATION	20414 KEY ST	92507	RCRA-SQG, FINDS, HAZNET
RIVERSIDE	U004120306	POMA AUTOMATED FUELING-SITE 6	3020 E LA CADENA DR # A	92507	UST
RIVERSIDE	S107143837	QUANTUM PRECISION INC	425 W LA CADENA DR STE 5	92501	HAZNET
RIVERSIDE	S108210054	JBC CUSTOMS INC	1990 E LA CADENA	92501	HAZNET
RIVERSIDE	S108217563	QUANTUM PRECISION PRODUCTS INC	425 W LA CADENA DR UNIT 6	92501	HAZNET
RIVERSIDE	S106087160	STATE OF CALIFORNIA DEPT. OF GENERAL SER	3737 MAIN ST MEZZANIN	92501	HAZNET
RIVERSIDE	S108221423	STATE OF CALIFORNIA DEPT OF GENERAL SERVICES	3737 MAIN ST MEZZANINE LEVEL	92501	HAZNET
RIVERSIDE	U003982274	FIRST & MARKET	3063-3065 MAIN ST	92501	UST
RIVERSIDE	S108744887	CITY OF RIVERSIDE REDEVELOPMENT AGENCY	4271-4273 MARKET ST	92501	HAZNET
RIVERSIDE	S108218442	RIVERSIDE COUNTY-FACILITIES MGMT	3133 MISSION AVE	92507	HAZNET
RIVERSIDE	S108199134	BEVERLY NICHOL	3137-3167 ORANGE ST	92501	HAZNET
RIVERSIDE	S108222010	TALAVERA'S AUTOBODY	380 N ORANGE ST STE B	92501	HAZNET
RIVERSIDE	S108746031	DAISY GUERRERO DBA JJ AUTO SERVICE	380 N ORANGE ST STE A	92501	HAZNET
RIVERSIDE	S106086257	FRESH START BAKERIES	PALYMRITA / NORTHGATE	92507	HAZNET
RIVERSIDE	S108206797	FELIPES AUTO BODY	3655 PLACENTIA LN LOT 20	92501	HAZNET
RIVERSIDE	S108217269	PRESTIGE GUNITE OF CALIFORNIA	3655 PLACENTIA LN LOT 15	92501	HAZNET
RIVERSIDE	S108221262	SPRINGBROOK INVESTMENT LP	100 SPRING ST	92507	HAZNET
RIVERSIDE	S103464050	L V W BROWN ESTATES	SPRING ST	92507	LUST
RIVERSIDE	S108745091	CNTY OF RIVERSIDE	3525 14TH ST	92501	HAZNET
RIVERSIDE	S106085100	COUNTY OF RIVERSIDE	3426 10 ST	92501	HAZNET
RIVERSIDE	S108218425	RIVERSIDE CENTRE	3403 TENTH AVE 7TH FLOOR	92501	HAZNET
RIVERSIDE	S108202307	CITY OF RIVERSIDE (PUBLIC UTILITIES)	N W CORNER OF IOWA AVE / COLUMBIA	92507	HAZNET
UNIVERSITY CITY	S108224883	WASTE MANAGEMENT CORONA	20060 W POINT DR	92507	HAZNET

Focus Map 16



EDR DataMap® - Environmental Atlas

WMWD Riverside/Corona Feeder EIR 2007-0377

Legend

- | | | | | |
|--------------------|-------------------------|-------------|-------------------|--------------|
| Roads | Waterways | Powerlines | Water | Listed Sites |
| Major Roads | Railroads | Pipelines | Superfund Sites | |
| Contour Lines | Study Boundary | Fault Lines | Federal DOD Sites | |
| 100-Yr Flood Zones | Indian Reservations BIA | | | |



Scale in Miles

FOCUS MAP 16 SUMMARY

<u>Database</u>	<u>Total Plotted</u>
<u>FEDERAL RECORDS</u>	
NPL	0
Proposed NPL	0
Delisted NPL	0
NPL LIENS	0
CERCLIS	0
CERC-NFRAP	0
LIENS 2	0
CORRACTS	0
RCRA-TSDF	0
RCRA-LQG	0
RCRA-SQG	0
RCRA-CESQG	0
RCRA-NonGen	0
US ENG CONTROLS	0
US INST CONTROL	0
ERNS	0
HMIRS	0
DOT OPS	0
US CDL	0
US BROWNFIELDS	0
DOD	0
FUDS	0
LUCIS	0
CONSENT	0
ROD	0
UMTRA	0
ODI	0
DEBRIS REGION 9	0
MINES	0
TRIS	0
TSCA	0
FTTS	0
HIST FTTS	0
SSTS	0
ICIS	0
PADS	0
MLTS	0
RADINFO	0
FINDS	0
RAATS	0
<u>STATE AND LOCAL RECORDS</u>	
HIST Cal-Sites	0
CA BOND EXP. PLAN	0
SCH	0
Toxic Pits	0
SWF/LF	0

FOCUS MAP 16 SUMMARY

<u>Database</u>	<u>Total Plotted</u>
CA WDS	1
WMUDS/SWAT	0
Cortese	1
SWRCY	0
LUST	1
CA FID UST	1
SLIC	0
UST	0
HIST UST	1
AST	0
LIENS	0
SWEEPS UST	1
CHMIRS	4
Notify 65	0
DEED	0
VCP	0
DRYCLEANERS	1
WIP	0
CDL	1
RESPONSE	0
HAZNET	4
EMI	0
HAULERS	0
ENVIROSTOR	0

TRIBAL RECORDS

INDIAN RESERV	0
INDIAN ODI	0
INDIAN LUST	0
INDIAN UST	0
INDIAN VCP	0

EDR PROPRIETARY RECORDS

Manufactured Gas Plants	0
-------------------------	---

NOTES:

Sites may be listed in more than one database

MAP FINDINGS
FOCUS MAP 16

Map ID	Site	Database(s)	EPA ID Number
--------	------	-------------	---------------

567

**GOLF RD / STARVIEW
PEDLEY, CA**

**CHMIRS S105652104
N/A**

CHMIRS:

OES Incident Number:	97-0794
OES notification:	2/24/1997 11:39:29 AM
OES Date:	Not reported
OES Time:	Not reported
Incident Date:	Not reported
Date Completed:	Not reported
Property Use:	Not reported
Agency Id Number:	Not reported
Agency Incident Number:	Not reported
Time Notified:	Not reported
Time Completed:	Not reported
Surrounding Area:	Not reported
Estimated Temperature:	Not reported
Property Management:	Not reported
Special Studies 1:	Not reported
Special Studies 2:	Not reported
Special Studies 3:	Not reported
Special Studies 4:	Not reported
Special Studies 5:	Not reported
Special Studies 6:	Not reported
More Than Two Substances Involved?:	Not reported
Resp Agncy Personel # Of Decontaminated:	Not reported
Responding Agency Personel # Of Injuries:	Not reported
Responding Agency Personel # Of Fatalities:	Not reported
Others Number Of Decontaminated:	Not reported
Others Number Of Injuries:	Not reported
Others Number Of Fatalities:	Not reported
Vehicle Make/year:	Not reported
Vehicle License Number:	Not reported
Vehicle State:	Not reported
Vehicle Id Number:	Not reported
CA/DOT/PUC/ICC Number:	Not reported
Company Name:	Not reported
Reporting Officer Name/ID:	Not reported
Report Date:	Not reported
Comments:	Not reported
Facility Telephone:	Not reported
Waterway Involved:	No
Waterway:	Not reported
Spill Site:	Not reported
Cleanup By:	Unknown
Containment:	Not reported
What Happened:	Not reported
Type:	Not reported
Measure:	Not reported
Other:	Not reported
Date/Time:	Not reported
Year:	1997
Agency:	Riverside Co FD
Incident Date:	2/23/1997 12:00:00 AM
Admin Agency:	Riverside County Environmental Health
Amount:	Not reported
Contained:	Yes
Site Type:	Road

MAP FINDINGS
FOCUS MAP 16

Map ID Site Database(s) EPA ID Number

(Continued)

S105652104

E Date: Not reported
 Substance: Paint related Material
 Quantity Released: Not reported
 BBLS: 0
 Cups: 0
 CUFT: 0
 Gallons: 25
 Grams: 0
 Pounds: 0
 Liters: 0
 Ounces: 0
 Pints: 0
 Quarts: 0
 Sheen: 0
 Tons: 0
 Unknown: 0
 Description: Not reported
 Evacuations: 0
 Number of Injuries: 0
 Number of Fatalities: 0
 Description: Illegal dumping.

568

INDIAN HILL COUNTRY CLUB
5700 CLUB HOUSE DR
RIVERSIDE, CA 92509

CA FID UST S101589853
SWEEPS UST N/A

CA FID UST:

Facility ID: 33000280
 Regulated By: UTNKA
 Regulated ID: Not reported
 Cortese Code: Not reported
 SIC Code: Not reported
 Facility Phone: 7146858552
 Mail To: Not reported
 Mailing Address: 5860 BALDWIN
 Mailing Address 2: Not reported
 Mailing City,St,Zip: RIVERSIDE 92509
 Contact: Not reported
 Contact Phone: Not reported
 DUNs Number: Not reported
 NPDES Number: Not reported
 EPA ID: Not reported
 Comments: Not reported
 Status: Active

SWEEPS UST:

Status: A
 Comp Number: 32199
 Number: 3
 Board Of Equalization: 44-018154
 Ref Date: 04-30-90
 Act Date: 04-30-90
 Created Date: 10-31-89
 Tank Status: A
 Owner Tank Id: 001643
 Swrcb Tank Id: 33-000-032199-000001
 Actv Date: 04-30-90

MAP FINDINGS
FOCUS MAP 16

Map ID	Site	Database(s)	EPA ID Number
	INDIAN HILL COUNTRY CLUB (Continued) Capacity: 500 Tank Use: M.V. FUEL Stg: P Content: REG UNLEADED Number Of Tanks: 1		S101589853
568	INDIAN HILLS COUNTRY CLUB 5700 CLUB HOUSE RIVERDALE, CA 92509 Cortese: Region: CORTESE Facility Addr2: Not reported	Cortese	S105025859 N/A
568	INDIAN HILLS COUNTRY CLUB 5700 CLUB HOUSE DR RIVERSIDE, CA 92509 HAZNET: Gepaid: CAL000055649 Contact: HENRY C COX II/JOHN L WEST Telephone: 0000000000 Facility Addr2: Not reported Mailing Name: Not reported Mailing Address: 5700 CLUB HOUSE DR Mailing City,St,Zip: RIVERSIDE, CA 925090000 Gen County: Riverside TSD EPA ID: CAT080025711 TSD County: San Bernardino Waste Category: Unspecified oil-containing waste Disposal Method: Recycler Tons: .6880 Facility County: Riverside Gepaid: CAL000055649 Contact: HENRY C COX II/JOHN L WEST Telephone: 0000000000 Facility Addr2: Not reported Mailing Name: Not reported Mailing Address: 5700 CLUB HOUSE DR Mailing City,St,Zip: RIVERSIDE, CA 925090000 Gen County: Riverside TSD EPA ID: CAD099452708 TSD County: Los Angeles Waste Category: Oil/water separation sludge Disposal Method: Recycler Tons: 3.4402 Facility County: Riverside LUST: Region: STATE Status: Case Closed Chemical: Gasoline	HAZNET LUST	S102431643 N/A

MAP FINDINGS
FOCUS MAP 16

Map ID Site Database(s) EPA ID Number

INDIAN HILLS COUNTRY CLUB (Continued)

S102431643

Local Case #: 90817
Case Number: 083301613T
Qty Leaked: Not reported
Abate Method: Not reported
Case Type: Drinking Water Aquifer affected
Cross Street: Not reported
Enf Type: Not reported
Funding: CLOS
How Discovered: Tank Closure
How Stopped: Not reported
Leak Cause: Not reported
Leak Source: Not reported
Global Id: T0606500203
Stop Date: 1990-08-14 00:00:00
Confirm Leak: 1990-08-14 00:00:00
Workplan: 1991-01-09 00:00:00
Prelim Assess: 1991-01-09 00:00:00
Pollution Char: 1992-04-24 00:00:00
Remed Plan: Not reported
Remed Action: Not reported
Monitoring: 1992-06-15 00:00:00
Report Date: 1993-11-15 00:00:00
Discover Date: 1990-08-14 00:00:00
Enforcement Dt: Not reported
Release Date: 1990-09-05 00:00:00
Review Date: Not reported
Enter Date: 1990-09-14 00:00:00
MTBE Date: 1993-06-30 00:00:00
GW Qualifier: =
Soil Qualifier: =
Max MTBE GW ppb: NA
Max MTBE Soil ppb: Not reported
County: 33
Org Name: Not reported
Reg Board: Santa Ana Region
Contact Person: Not reported
Responsible Party: JOHN WEST
RP Address: 5700 CLUB HOUSE DRIVE, RIVERSIDE, CA 92509
Interim: Not reported
Oversight Prgm: LUST
MTBE Class: *
MTBE Conc: 3
MTBE Fuel: 1
MTBE Tested: MTBE Detected. Site tested for MTBE and MTBE detected
Staff: RS
Staff Initials: SCB
Lead Agency: Local Agency
Local Agency: 33000L
Hydr Basin #: UNNAMED BASIN
Beneficial: Not reported
Priority: Not reported
Cleanup Fund Id: Not reported
Work Suspended: Not reported
Operator: Not reported
Water System Name: Not reported
Well Name: Not reported
Distance To Lust: 0

MAP FINDINGS
FOCUS MAP 16

Map ID Site Database(s) EPA ID Number

INDIAN HILLS COUNTRY CLUB (Continued)

S102431643

Waste Discharge Global ID: Not reported
 Waste Disch Assigned Name: Not reported
 Summary: DIESEL AND GASOLINE LEAKED AT THE SITE CONTAMINATION
 PRESENT IN WELL MW-1. GROUNDWATER REMOVED WEEKLY

LUST:

Region: 8
 Case Type: Drinking Water Aquifer affected
 Cross Street: Not reported
 Enf Type: CLOS
 Funding: Not reported
 How Discovered: Tank Closure
 How Stopped: Not reported
 Leak Cause: Not reported
 Leak Source: Not reported
 Global ID: T0606500203
 How Stopped Date: 8/14/1990
 Review Date: 8/14/1990
 Workplan: 1/9/1991
 Prelim Assess: 1/9/1991
 Pollution Char: 4/24/1992
 Remed Plan: Not reported
 Remed Action: Not reported
 Monitoring: 6/15/1992
 Close Date: 11/15/1993
 Discover Date: 8/14/1990
 Enforcement Date: Not reported
 Review Date: Not reported
 Enter Date: 9/14/1990
 MTBE Date: Not reported
 GW Qualifies: Not reported
 Soil Qualifies: Not reported
 Max MTBE GW: Not reported
 Max MTBE Soil: Not reported
 County: Riverside
 Operator: Not reported
 Regional Board: 08
 Facility Status: Case Closed
 Substance: 8006619
 Facility Contact: Not reported
 Interim: Not reported
 Oversight Program: LUST
 Latitude: 33.9851081
 Longitude: -117.4585222
 MTBE Concentration: 3
 MTBE Fuel: 1
 MTBE Tested: YES
 Staff: RS
 Staff Initials: UNK
 Lead Agency: Local Agency
 Local Agency: 33000L
 Hydr Basin #: UNNAMED BASIN
 Beneficial: Not reported
 Priority: Not reported
 Cleanup Fund Id: Not reported
 Work Suspended: Not reported
 Local Case Num: Not reported

MAP FINDINGS
FOCUS MAP 16

Map ID Site Database(s) EPA ID Number

INDIAN HILLS COUNTRY CLUB (Continued)

S102431643

Case Number: 083301613T
Qty Leaked: Not reported
Abate Method: Not reported
MTBE Class: *
Summary: DIESEL AND GASOLINE LEAKED AT THE SITE CONTAMINATION
PRESENT IN WELL MW-1. GROUNDWATER REMOVED WEEKLY

LUST:

Region: RIVERSIDE
Site Closed: Yes
Employee ID: 14
Facility ID: 90817
Case Type: Ground water
Status: 9

573

**5791 PEDLEY RD.
UNINCORPORATED COUNTY AREA, CA 91752**

**CHMIRS S105887277
N/A**

CHMIRS:

OES Incident Number: 02-6896
OES notification: 12/18/2002 12:13:16 PM
OES Date: Not reported
OES Time: Not reported
Incident Date: Not reported
Date Completed: Not reported
Property Use: Not reported
Agency Id Number: Not reported
Agency Incident Number: Not reported
Time Notified: Not reported
Time Completed: Not reported
Surrounding Area: Not reported
Estimated Temperature: Not reported
Property Management: Not reported
Special Studies 1: Not reported
Special Studies 2: Not reported
Special Studies 3: Not reported
Special Studies 4: Not reported
Special Studies 5: Not reported
Special Studies 6: Not reported
More Than Two Substances Involved?: Not reported
Resp Agency Personel # Of Decontaminated: Not reported
Responding Agency Personel # Of Injuries: Not reported
Responding Agency Personel # Of Fatalities: Not reported
Others Number Of Decontaminated: Not reported
Others Number Of Injuries: Not reported
Others Number Of Fatalities: Not reported
Vehicle Make/year: Not reported
Vehicle License Number: Not reported
Vehicle State: Not reported
Vehicle Id Number: Not reported
CA/DOT/PUC/ICC Number: Not reported
Company Name: Not reported
Reporting Officer Name/ID: Not reported
Report Date: Not reported
Comments: Not reported
Facility Telephone: Not reported

MAP FINDINGS
FOCUS MAP 16

Map ID	Site	Database(s)	EPA ID Number
--------	------	-------------	---------------

(Continued)

S105887277

Waterway Involved:	Yes
Waterway:	Pyrite Creek
Spill Site:	Not reported
Cleanup By:	Responsible Party
Containment:	Not reported
What Happened:	Not reported
Type:	Not reported
Measure:	Not reported
Other:	Not reported
Date/Time:	Not reported
Year:	2002
Agency:	Jurupa Community Services District
Incident Date:	12/18/2002 12:00:00 AM
Admin Agency:	Riverside County Environmental Health
Amount:	Not reported
Contained:	Yes
Site Type:	Road
E Date:	Not reported
Substance:	Sanitary Sewage
Quantity Released:	Not reported
BBLs:	0
Cups:	0
CUFT:	0
Gallons:	8,000
Grams:	0
Pounds:	0
Liters:	0
Ounces:	0
Pints:	0
Quarts:	0
Sheen:	0
Tons:	0
Unknown:	0
Description:	Not reported
Evacuations:	0
Number of Injuries:	0
Number of Fatalities:	0
Description:	Debris was placed in the main sewer line causing a blockage.

579

JURUPA COMMUNITY SERVICES DISTRICT
5979 EL PALOMINO DR
RIVERSIDE, CA 92509

HAZNET S108749350
N/A

HAZNET:

Gepaid:	CAC002608454
Contact:	KIRAN SAMPAT
Telephone:	9516857234
Facility Addr2:	Not reported
Mailing Name:	Not reported
Mailing Address:	11201 HARREL ST
Mailing City,St,Zip:	MIRA LOMA, CA 91752
Gen County:	Riverside
TSD EPA ID:	CAD982444481
TSD County:	San Bernardino
Waste Category:	Other inorganic solid waste
Disposal Method:	H14
Tons:	0.12
Facility County:	Riverside

MAP FINDINGS
FOCUS MAP 16

Map ID	Site	Database(s)	EPA ID Number
579	STPINDIAN HILLS WRP 5979 EL PALOMINO PEDLEY, CA 92509	CHMIRS CA WDS	1001929383 N/A
	CHMIRS: OES Incident Number: 05-3322 OES notification: 6/3/200501:04:09 PM OES Date: Not reported OES Time: Not reported Incident Date: Not reported Date Completed: Not reported Property Use: Not reported Agency Id Number: Not reported Agency Incident Number: Not reported Time Notified: Not reported Time Completed: Not reported Surrounding Area: Not reported Estimated Temperature: Not reported Property Management: Not reported Special Studies 1: Not reported Special Studies 2: Not reported Special Studies 3: Not reported Special Studies 4: Not reported Special Studies 5: Not reported Special Studies 6: Not reported More Than Two Substances Involved?: Not reported Resp Agncy Personel # Of Decontaminated: Not reported Responding Agency Personel # Of Injuries: Not reported Responding Agency Personel # Of Fatalities: Not reported Others Number Of Decontaminated: Not reported Others Number Of Injuries: Not reported Others Number Of Fatalities: Not reported Vehicle Make/year: Not reported Vehicle License Number: Not reported Vehicle State: Not reported Vehicle Id Number: Not reported CA/DOT/PUC/ICC Number: Not reported Company Name: Not reported Reporting Officer Name/ID: Not reported Report Date: Not reported Comments: Not reported Facility Telephone: Not reported Waterway Involved: Not reported Waterway: Not reported Spill Site: Not reported Cleanup By: Reporting Party Containment: Not reported What Happened: Not reported Type: Not reported Measure: Not reported Other: Not reported Date/Time: Not reported Year: 2005 Agency: Jurupa Community Services Dist Incident Date: 6/3/200512:00:00 AM Admin Agency: Riverside County Environmental Health Amount: Not reported Contained: Yes Site Type: Road		

MAP FINDINGS
FOCUS MAP 16

Map ID Site Database(s) EPA ID Number

STPINDIAN HILLS WRP (Continued)

1001929383

E Date: Not reported
 Substance: Sewage
 Quantity Released: Not reported
 BBLs: 0
 Cups: 0
 CUFT: 0
 Gallons: 1,000
 Grams: 0
 Pounds: 0
 Liters: 0
 Ounces: 0
 Pints: 0
 Quarts: 0
 Sheen: 0
 Tons: 0
 Unknown: 0
 Description: Not reported
 Evacuations: 0
 Number of Injuries: 0
 Number of Fatalities: 0
 Description: Substance was released from a vacuum truck due to unknown cause.

CA WDS:

Facility ID: Santa Ana River 330107002
 Facility Type: Municipal/Domestic - Facility that treats sewage or a mixture of predominantly sewage and other waste from districts, municipalities, communities, hospitals, schools, and publicly or privately owned systems (excluding individual subsurface leaching systems disposing of less than 1,000 gallons per day).
 Facility Status: Active - Any facility with a continuous or seasonal discharge that is under Waste Discharge Requirements.
 NPDES Number: CA0106534 The 1st 2 characters designate the state. The remaining 7 are assigned by the Regional Board
 Subregion: 8
 Facility Telephone: 9096850998
 Facility Contact: KATHY VINING
 Agency Name: JURUPA COMMUNITY SERVICES DIST
 Agency Address: 11201 HARREL STREET
 Agency City,St,Zip: MIRA LOMA 91752
 Agency Contact: CAROLE MC GREEVY
 Agency Telephone: 9516857434
 Agency Type: Special District (Includes districts established under general acts, sanitary districts, water districts irrigation districts, etc.)
 SIC Code: 4952
 SIC Code 2: Not reported
 Primary Waste: Domestic Sewage
 Primary Waste Type: Nonhazardous Solid Wastes/Influent or Solid Wastes that contain nonhazardous putrescible and non putrescible solid, semisolid, and liquid wastes (E.G., garbage, trash, refuse, paper, demolition and construction wastes, manure, vegetable or animal solid and semisolid waste).
 Secondary Waste: Not reported
 Secondary Waste Type: Not reported
 Design Flow: 1
 Baseline Flow: 1
 Reclamation: Producer-User: Reclamation requirements that have been issued to a producer of reclaimed water who also uses the product.

MAP FINDINGS
FOCUS MAP 16

Map ID	Site	Database(s)	EPA ID Number
--------	------	-------------	---------------

STPINDIAN HILLS WRP (Continued)

1001929383

POTW: The POTW Does not have an approved pretreatment program. Some POTWs may have local pretreatment programs that have not been approved by the regional board and/or EPA.

Treat To Water: Moderate Threat to Water Quality. A violation could have a major adverse impact on receiving biota, can cause aesthetic impairment to a significant human population, or render unusable a potential domestic or municipal water supply. Awsthetic impairment would include nuisance from a waste treatment facility.

Complexity: Category B - Any facility having a physical, chemical, or biological waste treatment system (except for septic systems with subsurface disposal), or any Class II or III disposal site, or facilities without treatment systems that are complex, such as marinas with petroleum products, solid wastes, and sewage pump out facilities.

581

**KENNETH DANIEL JOHNSTON
8550 YEARLING WAY
PEDLEY, CA 92509**

**HAZNET S103674430
CDL N/A**

HAZNET:

Gepaid: CLU960007160
Contact: UNKNOWN
Telephone: 0000000000
Facility Addr2: Not reported
Mailing Name: Not reported
Mailing Address: DTSC CLU/ERU
Mailing City,St,Zip: SACRAMENTO, CA 958120806
Gen County: Riverside
TSD EPA ID: AZD049318009
TSD County: 99
Waste Category: Off-specification, aged, or surplus organics
Disposal Method: Transfer Station
Tons: .1550
Facility County: Riverside

Gepaid: CLU960007160
Contact: UNKNOWN
Telephone: 0000000000
Facility Addr2: Not reported
Mailing Name: Not reported
Mailing Address: DTSC CLU/ERU
Mailing City,St,Zip: SACRAMENTO, CA 958120806
Gen County: Riverside
TSD EPA ID: AZD049318009
TSD County: 99
Waste Category: Liquids with pH <UN-> 2
Disposal Method: Transfer Station
Tons: .0500
Facility County: Riverside

CDL:

Facility ID: 199606024
Date: 1996-06-07 00:00:00
Lab Type: Illegal Drug Lab (L) - location where an illegal drug lab was operated or drug lab equipment and/or materials were stored.

MAP FINDINGS
FOCUS MAP 16

Map ID	Site	Database(s)	EPA ID Number
581	8550 YEARLING PEDLY, CA 92509	CHMIRS	S105645558 N/A
	CHMIRS: OES Incident Number: 014107 OES notification: Not reported OES Date: 6/7/1996 OES Time: 12:22:41 PM Incident Date: Not reported Date Completed: Not reported Property Use: Not reported Agency Id Number: Not reported Agency Incident Number: Not reported Time Notified: Not reported Time Completed: Not reported Surrounding Area: Not reported Estimated Temperature: Not reported Property Management: Not reported Special Studies 1: Not reported Special Studies 2: Not reported Special Studies 3: Not reported Special Studies 4: Not reported Special Studies 5: Not reported Special Studies 6: Not reported More Than Two Substances Involved?: Not reported Resp Agncy Personel # Of Decontaminated: Not reported Responding Agency Personel # Of Injuries: Not reported Responding Agency Personel # Of Fatalities: Not reported Others Number Of Decontaminated: Not reported Others Number Of Injuries: Not reported Others Number Of Fatalities: Not reported Vehicle Make/year: Not reported Vehicle License Number: Not reported Vehicle State: Not reported Vehicle Id Number: Not reported CA/DOT/PUC/ICC Number: Not reported Company Name: Not reported Reporting Officer Name/ID: Not reported Report Date: Not reported Comments: Not reported Facility Telephone: Not reported Waterway Involved: YES Waterway: Not reported Spill Site: Not reported Cleanup By: co health Containment: Not reported What Happened: Not reported Type: CHEMICAL Measure: Not reported Other: Not reported Date/Time: Not reported Year: 1996 Agency: co fd Incident Date: 1000/6-7-96 Admin Agency: Not reported Amount: unknown Contained: NO Site Type: RESIDENCE		

MAP FINDINGS
FOCUS MAP 16

Map ID Site Database(s) EPA ID Number

(Continued)

S105645558

E Date: Not reported
 Substance: drug lab materials
 Quantity Released: Not reported
 BBLS: Not reported
 Cups: Not reported
 CUFT: Not reported
 Gallons: Not reported
 Grams: Not reported
 Pounds: Not reported
 Liters: Not reported
 Ounces: Not reported
 Pints: Not reported
 Quarts: Not reported
 Sheen: Not reported
 Tons: Not reported
 Unknown: Not reported
 Description: chemicals discovered during drug bust. 3 suspects being
 decontaminated.
 Evacuations: NO
 Number of Injuries: NO
 Number of Fatalities: NO
 Description: Not reported

584

KMART ENTERPRISES
7840 LIMONITE AVE
RIVERSIDE, CA 92509

HIST UST U001576589
N/A

HIST UST:

Region: STATE
 Facility ID: 00000014444
 Facility Type: Other
 Other Type: AUTO REPAIR
 Total Tanks: 0001
 Contact Name: Not reported
 Telephone: 7146814145
 Owner Name: KMART CORPORATION
 Owner Address: P.O. BOX 3150
 Owner City,St,Zip: TROY, MI 48084

Tank Num: 001
 Container Num: 4144
 Year Installed: 1981
 Tank Capacity: 00000500
 Tank Used for: WASTE
 Type of Fuel: WASTE OIL
 Tank Construction: 3/16" inches
 Leak Detection: Pressure Test

MAP FINDINGS
FOCUS MAP 16

Map ID	Site	Database(s)	EPA ID Number
585	777 CLEANERS 7920 LIMONITE AVE STE D RIVERSIDE, CA 92509	HAZNET DRYCLEANERS	S103948097 N/A
	HAZNET:		
	Gepaid: CAL000013887		
	Contact: CHANDRA PETER		
	Telephone: 0000000000		
	Facility Addr2: Not reported		
	Mailing Name: Not reported		
	Mailing Address: 7920 LIMONITE AVE STE D		
	Mailing City,St,Zip: RIVERSIDE, CA 925090107		
	Gen County: Riverside		
	TSD EPA ID: CAD981397417		
	TSD County: Los Angeles		
	Waste Category: Halogenated solvents (chloroform, methyl chloride, perchloroethylene, etc.)		
	Disposal Method: Recycler		
	Tons: .9279		
	Facility County: Riverside		
	Gepaid: CAL000013887		
	Contact: CHANDRA PETER		
	Telephone: 0000000000		
	Facility Addr2: Not reported		
	Mailing Name: Not reported		
	Mailing Address: 7920 LIMONITE AVE STE D		
	Mailing City,St,Zip: RIVERSIDE, CA 925090107		
	Gen County: Riverside		
	TSD EPA ID: CAD981397417		
	TSD County: Los Angeles		
	Waste Category: Not reported		
	Disposal Method: Recycler		
	Tons: .0000		
	Facility County: Riverside		
	Gepaid: CAL000220614		
	Contact: OK LEE		
	Telephone: 9096811953		
	Facility Addr2: Not reported		
	Mailing Name: Not reported		
	Mailing Address: 7920 LIMONITE AVE STE D		
	Mailing City,St,Zip: RIVERSIDE, CA 925090000		
	Gen County: Riverside		
	TSD EPA ID: CAT000613893		
	TSD County: Los Angeles		
	Waste Category: Liquids with halogenated organic compounds > 1000 mg/l		
	Disposal Method: Transfer Station		
	Tons: 0.25		
	Facility County: Not reported		
	Gepaid: CAL000013887		
	Contact: --		
	Telephone: 9096811953		
	Facility Addr2: Not reported		
	Mailing Name: Not reported		
	Mailing Address: 7920 LIMONITE AVE STE D		
	Mailing City,St,Zip: RIVERSIDE, CA 925090107		
	Gen County: Riverside		

MAP FINDINGS
FOCUS MAP 16

Map ID	Site	Database(s)	EPA ID Number
--------	------	-------------	---------------

777 CLEANERS (Continued)

S103948097

TSD EPA ID: Not reported
TSD County: Los Angeles
Waste Category: Halogenated solvents (chloroform, methyl chloride, perchloroethylene, etc.)
Disposal Method: Not reported
Tons: 0
Facility County: Not reported

Gepaid: CAL000013887
Contact: --
Telephone: 9096811953
Facility Addr2: Not reported
Mailing Name: Not reported
Mailing Address: 7920 LIMONITE AVE STE D
Mailing City,St,Zip: RIVERSIDE, CA 925090107
Gen County: Riverside
TSD EPA ID: Not reported
TSD County: Los Angeles
Waste Category: Halogenated solvents (chloroform, methyl chloride, perchloroethylene, etc.)
Disposal Method: Transfer Station
Tons: 0.12
Facility County: Not reported

[Click this hyperlink](#) while viewing on your computer to access 13 additional CA_HAZNET: record(s) in the EDR Site Report.

CLEANERS:

EPA Id: CAL000220614
NAICS Code: 81232
NAICS Description: Drycleaning and Laundry Services (except Coin-Operated)
Create Date: 7/2/2001
Facility Active: Yes
Inactive Date: Not reported
Facility Addr2: Not reported
Mailing Name: Not reported
Mailing Address: 7920 LIMONITE AVE STE D
Mailing Address 2: Not reported
Mailing State: CA
Mailing Zip: 925090000
Region Code: 4
Owner Name: SOON LEE
Owner Address: 7920 LIMONITE AVE STE D
Owner Address 2: Not reported
Owner Telephone: Not reported
Owner Fax Number: Not reported
Contact Name: OK LEE
Contact Address: 7920 LIMONITE AVE STE D
Contact Address 2: Not reported
Contact Telephone: 9096811953
Contact Fax Number: Not reported
SIC Description: 7211 Power Laundries Family and Commercial
SIC Description: 7219 Laundry and Garment Services NEC (alteration and repair)
SIC Description: 7212 Garment Pressing and Agents for Laundries and Drycleaners
SIC Description: 7216 Drycleaning Plants Except Rug Cleaning

EPA Id: CAL000013887

MAP FINDINGS
FOCUS MAP 16

Map ID Site Database(s) EPA ID Number

777 CLEANERS (Continued)

S103948097

NAICS Code: 81232
NAICS Description: Drycleaning and Laundry Services (except Coin-Operated)
Create Date: 11/14/1989
Facility Active: No
Inactive Date: 7/2/2001
Facility Addr2: Not reported
Mailing Name: Not reported
Mailing Address: 7920 LIMONITE AVE STE D
Mailing Address 2: Not reported
Mailing State: CA
Mailing Zip: 925090107
Region Code: 4
Owner Name: CHANDRA PETER
Owner Address: --
Owner Address 2: Not reported
Owner Telephone: Not reported
Owner Fax Number: Not reported
Contact Name: --
Contact Address: INACTIVE PER VQ01 - BMI
Contact Address 2: Not reported
Contact Telephone: 9096811953
Contact Fax Number: Not reported
SIC Description: 7216 Drycleaning Plants Except Rug Cleaning
SIC Description: 7219 Laundry and Garment Services NEC (alteration and repair)
SIC Description: 7211 Power Laundries Family and Commercial
SIC Description: 7212 Garment Pressing and Agents for Laundries and Drycleaners

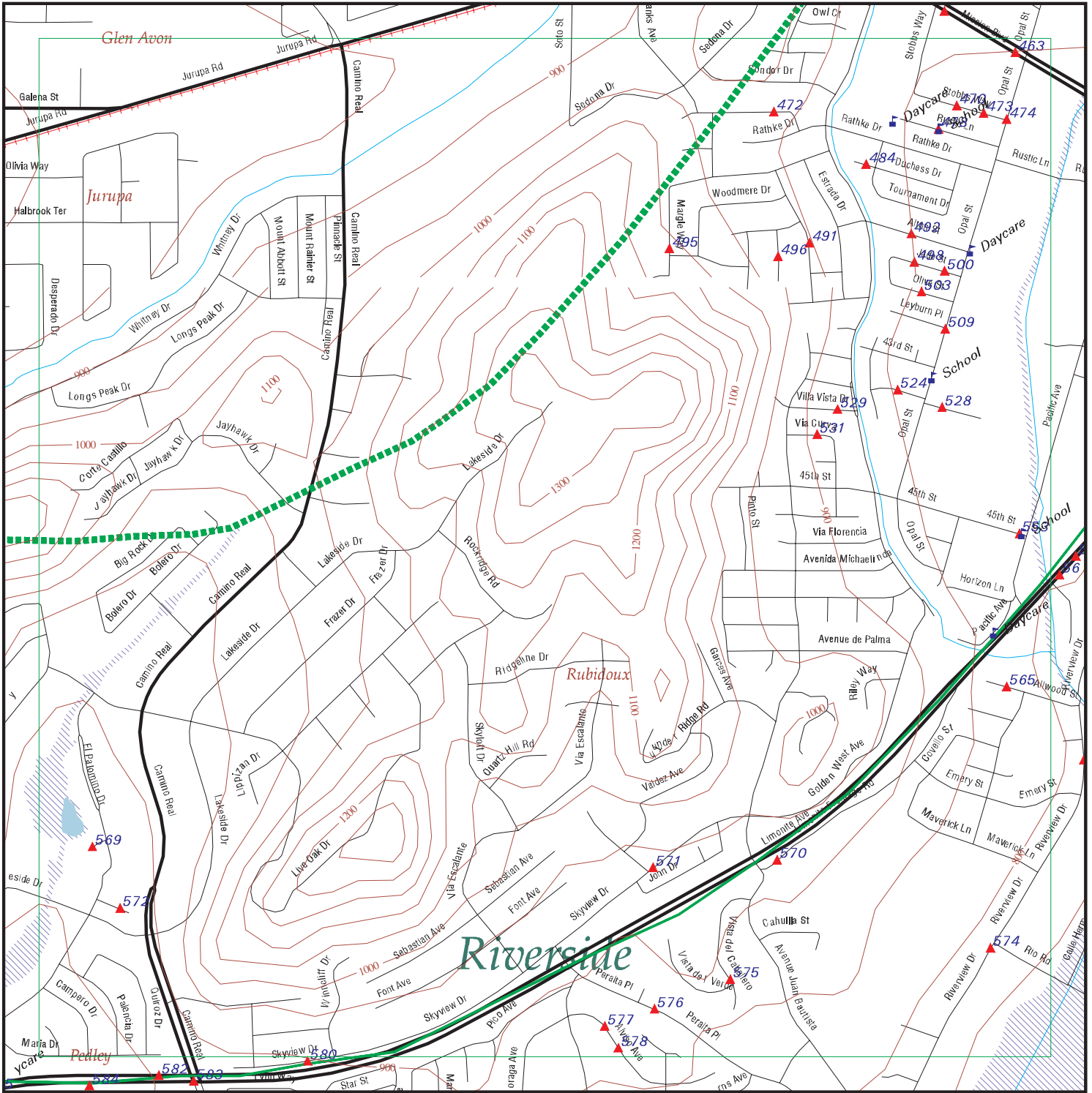
FOCUS MAP 16 ORPHAN SUMMARY

City	EDR ID	Site Name	Site Address	Zip	Database(s)
GLEN AVON	S103442690	STATE OF CALIFORNIA-STRINGFELL	NORTH END OF PYRITE ROAD	92509	WMUDS/SWAT
GLEN AVON	S107526696		10000 GALENA RANCH RD.	92509	CDL
GLEN AVON	S107538598		GRANITE HILL DRIVE, 1/2 MILE EAST OF PYRITE	92509	CDL
GLEN AVON	S108219666	SANT DEVELOPMENT	7413 JURUPA RD	92509	HAZNET
GLEN AVON	1006805292	SHELL SERVICE STATION	10171 MISSION / HWY 60	92509	RCRA-SQG, FINDS, HAZNET
GLEN AVON	S105126852	SHELL	10171 MISSION/HWY 60	92509	HAZNET
GLEN AVON	S105960468	STRINGFELLOW HAZARDOUS WASTE SITE	3940 PYRITE STREET, PYRITE CANYON NORTH OF GLEN AV	92509	CA BOND EXP. PLAN, EMI
GLEN AVON	92292616	RIVERSIDE AVE	RIVERSIDE AVE	92509	ERNS
PALA	S105087713	VADNAIS CORPORATION	11154 HWY 76	92509	HAZNET
PEDLEY	S107538596		GRANITE HILL DR, BETW PYRITE / PEDLEY	92509	CDL
PEDLEY	S106829975	DESERT PETROLEUM #590 DBA GASC	8799 LIMONITE AV/PEDLEY AV	92509	EMI
RIVERSIDE	S108203848	COUNTY OF RIVERSIDE	5285,5293,5246,5253	92509	HAZNET
RIVERSIDE	S108743977	CALTRANS DIST 8 CONSTRUCTION/EA08-354804	RTE 60 EB/WB PM 0.5-6.9	92509	HAZNET
RIVERSIDE	S106084404	1X TEXAS MINING COMPANY/RIVERSIDE DIV	2157 AVALON	92509	HAZNET, EMI
RIVERSIDE	S103442661	RIVERSIDE SAND COMPANY DISPOSAL	6800 BLOCK OF VAN BUREN	92509	WMUDS/SWAT
RIVERSIDE	S102795566	PEAK SEASON	4298 BROOKHOLLOW	92509	HAZNET
RIVERSIDE	U003713621	FOOD EXPRESS	4720 BROOKHOLLOW CIR	92509	LUST, UST
RIVERSIDE	S103661340	ENGINE WORLD	4752 A FELSPAR UNIT 103	92509	HAZNET
RIVERSIDE	S105089801	ADVANTAGE SCREEN PRINTING	1249 FELSPAR	92509	HAZNET
RIVERSIDE	S107146508	YOUR CORNER DENTIST	4955 FELSPAR ST STE K	92509	HAZNET
RIVERSIDE	S108200126	CAL PIN CORP	4911 FELSPAR ST STE 112	92509	HAZNET
RIVERSIDE	S103679090	JURUPA MIDDLE SCHOOL	JURUPA MIDDLE SCHOOL	92509	HAZNET
RIVERSIDE	S108212508	LOS AMIGOS BODY SHOP	8864 JURUPA ROAD BLDG 3	92509	HAZNET
RIVERSIDE	S108215316	OCEANA WEST SERVICES LLC	8920 LIMONITE AVE STE 124	92509	HAZNET
RIVERSIDE	1005439310	WAVELENGTH ENTOMOLOGIC MICROWAVE TREATMENT SYSTEMS	9275 ORCO PARKWAY, STE E	92509	SSTS
RIVERSIDE	S104566008	MUTH DEVELOPMENT INC	9227 ORCO PKWY STE C / D	92509	HAZNET
RIVERSIDE	S106092747	WEST COAST COLLISION	9287 ORCO PKWY STE A	92509	HAZNET
RIVERSIDE	S108206443	EXTREME FABRICATION	9251 ORCO PKWY UNIT I	92509	HAZNET
RIVERSIDE	S103981342	PEDLEY VETERINARY HOSPITAL	636 PEDLEY RD	92509	HAZNET
RIVERSIDE	1000257348	STRINGFELLOW HAZARDOUS WASTE SITE	3450 PYRITE STREET	92509	FINDS, HAZNET, RCRA-LQG
RIVERSIDE	S102008378	UNIVERSAL PROPULSION	PYRITE CANYON	92509	RESPONSE, ENVIROSTOR, HIST Cal-Sites
RIVERSIDE	S103652555	PYRITE CANYON GROUP, INC	3200 C PYRITE ST	92509	HAZNET
RIVERSIDE	S107144703	STRINGFELLOW PRETREATMENT PLANT	34XX PYRITE ST	92509	HAZNET
RIVERSIDE	S107534317		4665 PYRITE (GLEN AVON)	92509	CDL
RIVERSIDE	S107536503		8126 PYRITE RD (GROSS GALENA)	92509	CDL
RIVERSIDE	S103972874	JURUPA USD/WEST RIVERSIDE ELEM	9372 RIVERSIDE DR	92509	HAZNET
RUBIDOUX	S108203852	COUNTY OF RIVERSIDE - ECONOMIC DEVELOPMENT AGENCY	5701 / 5713 MISSION BLVD	92509	HAZNET
RUBIDOUX	S107537523		ALTA / CANAL STREET	92509	CDL
RUBIDOUX	S107540626		SE CORNER OF VALLEY WY @ JURUPA RD	92509	CDL
RUBIDOUX	S103678755	RIVERSIDE COUNTY HOUSING	FORT DRIVE	92509	HAZNET

FOCUS MAP 16 ORPHAN SUMMARY

City	EDR ID	Site Name	Site Address	Zip	Database(s)
RUBIDOUX	S107539367		MISSION BLVD, E OF PYRITE	92509	CDL

Focus Map 17



EDR DataMap® - Environmental Atlas

WMWD Riverside/Corona Feeder EIR 2007-0377

Legend

- | | | | | |
|--------------------|-------------------------|-------------|-------------------|--------------|
| Roads | Waterways | Powerlines | Water | Listed Sites |
| Major Roads | Railroads | Pipelines | Superfund Sites | |
| Contour Lines | Study Boundary | Fault Lines | Federal DOD Sites | |
| 100-Yr Flood Zones | Indian Reservations BIA | | | |



Scale in Miles

FOCUS MAP 17 SUMMARY

<u>Database</u>	<u>Total Plotted</u>
<u>FEDERAL RECORDS</u>	
NPL	0
Proposed NPL	0
Delisted NPL	0
NPL LIENS	0
CERCLIS	1
CERC-NFRAP	0
LIENS 2	0
CORRACTS	0
RCRA-TSDF	0
RCRA-LQG	0
RCRA-SQG	2
RCRA-CESQG	0
RCRA-NonGen	1
US ENG CONTROLS	0
US INST CONTROL	0
ERNS	1
HMIRS	0
DOT OPS	0
US CDL	0
US BROWNFIELDS	0
DOD	0
FUDS	0
LUCIS	0
CONSENT	0
ROD	0
UMTRA	0
ODI	0
DEBRIS REGION 9	0
MINES	0
TRIS	0
TSCA	0
FTTS	0
HIST FTTS	0
SSTS	0
ICIS	0
PADS	0
MLTS	0
RADINFO	0
FINDS	8
RAATS	0
<u>STATE AND LOCAL RECORDS</u>	
HIST Cal-Sites	0
CA BOND EXP. PLAN	0
SCH	0
Toxic Pits	0
SWF/LF	0

FOCUS MAP 17 SUMMARY

<u>Database</u>	<u>Total Plotted</u>
CA WDS	0
WMUDS/SWAT	0
Cortese	2
SWRCY	0
LUST	7
CA FID UST	5
SLIC	0
UST	3
HIST UST	4
AST	0
LIENS	0
SWEEPS UST	4
CHMIRS	12
Notify 65	1
DEED	0
VCP	0
DRYCLEANERS	2
WIP	0
CDL	8
RESPONSE	0
HAZNET	44
EMI	3
HAULERS	0
ENVIROSTOR	0
 <u>TRIBAL RECORDS</u>	
INDIAN RESERV	0
INDIAN ODI	0
INDIAN LUST	0
INDIAN UST	0
INDIAN VCP	0
 <u>EDR PROPRIETARY RECORDS</u>	
Manufactured Gas Plants	0

NOTES:

Sites may be listed in more than one database

MAP FINDINGS
FOCUS MAP 17

Map ID	Site	Database(s)	EPA ID Number
456	E JAY COMPONENTS, INC 6471 MISSION BLVD RUBIDOUX, CA 92509	LUST	S102429023 N/A
	LUST:		
	Region:	8	
	Case Type:	Soil only	
	Cross Street:	GOLDENWEST	
	Enf Type:	Not reported	
	Funding:	Not reported	
	How Discovered:	Tank Closure	
	How Stopped:	Not reported	
	Leak Cause:	Corrosion	
	Leak Source:	Tank	
	Global ID:	T0606500234	
	How Stopped Date:	6/7/1991	
	Review Date:	Not reported	
	Workplan:	Not reported	
	Prelim Assess:	6/7/1991	
	Pollution Char:	Not reported	
	Remed Plan:	Not reported	
	Remed Action:	Not reported	
	Monitoring:	Not reported	
	Close Date:	2/17/1993	
	Discover Date:	6/7/1991	
	Enforcement Date:	Not reported	
	Review Date:	4/20/1993	
	Enter Date:	7/17/1991	
	MTBE Date:	Not reported	
	GW Qualifies:	Not reported	
	Soil Qualifies:	Not reported	
	Max MTBE GW:	Not reported	
	Max MTBE Soil:	Not reported	
	County:	Riverside	
	Operator:	Not reported	
	Regional Board:	08	
	Facility Status:	Case Closed	
	Substance:	8006619	
	Facility Contact:	Not reported	
	Interim:	Not reported	
	Oversite Program:	LUST	
	Latitude:	34.007095	
	Longitude:	-117.4271764	
	MTBE Concentration:	0	
	MTBE Fuel:	1	
	MTBE Tested:	NT	
	Staff:	VJJ	
	Staff Initials:	UNK	
	Lead Agency:	Local Agency	
	Local Agency:	33000L	
	Hydr Basin #:	UPPER SANTA ANA VALL	
	Beneficial:	Not reported	
	Priority:	Not reported	
	Cleanup Fund Id:	Not reported	
	Work Suspended:	Not reported	
	Local Case Num:	Not reported	
	Case Number:	083301845T	
	Qty Leaked:	Not reported	
	Abate Method:	Not reported	

MAP FINDINGS
FOCUS MAP 17

Map ID	Site	Database(s)	EPA ID Number
	E JAY COMPONENTS, INC (Continued)		S102429023
	MTBE Class: *		
	Summary: Not reported		
456	3857 STOBBS WAY RUBIDOUX, CA 92509	CDL	S107533510 N/A
	CDL:		
	Facility ID: 199903013		
	Date: 1999-03-03 00:00:00		
	Lab Type: Illegal Drug Lab (L) - location where an illegal drug lab was operated or drug lab equipment and/or materials were stored.		
463	PUBLIC STORAGE #00408 6379 MISSION BLVD RIVERSIDE, CA 92509	HAZNET	S102795632 N/A
	HAZNET:		
	Gepaid: CAC000882448		
	Contact: PUBLIC STORAGE		
	Telephone: 0000000000		
	Facility Addr2: Not reported		
	Mailing Name: Not reported		
	Mailing Address: P O BOX 25050		
	Mailing City,St,Zip: GLENDALE, CA 912215050		
	Gen County: Riverside		
	TSD EPA ID: CAD044429835		
	TSD County: Los Angeles		
	Waste Category: Waste oil and mixed oil		
	Disposal Method: Treatment, Incineration		
	Tons: .0834		
	Facility County: Riverside		
463	ARCO #100795 6310 MISSION BLVD RIVERSIDE, CA 92509	CA FID UST SWEEPS UST	S101589835 N/A
	CA FID UST:		
	Facility ID: 33000231		
	Regulated By: UTNKA		
	Regulated ID: Not reported		
	Cortese Code: Not reported		
	SIC Code: Not reported		
	Facility Phone: 7143693204		
	Mail To: Not reported		
	Mailing Address: 1111 BAGBY		
	Mailing Address 2: Not reported		
	Mailing City,St,Zip: RIVERSIDE 92509		
	Contact: Not reported		
	Contact Phone: Not reported		
	DUNs Number: Not reported		
	NPDES Number: Not reported		
	EPA ID: Not reported		
	Comments: Not reported		
	Status: Active		

MAP FINDINGS
FOCUS MAP 17

Map ID Site Database(s) EPA ID Number

ARCO #100795 (Continued)

S101589835

SWEEPS UST:

Status: A
Comp Number: 13389
Number: 1
Board Of Equalization: Not reported
Ref Date: 10-19-92
Act Date: 10-19-92
Created Date: 07-12-90
Tank Status: A
Owner Tank Id: Not reported
Swrcb Tank Id: 33-000-013389-000004
Actv Date: 10-19-92
Capacity: 10000
Tank Use: M.V. FUEL
Stg: P
Content: REG UNLEADED
Number Of Tanks: 3

Status: A
Comp Number: 13389
Number: 1
Board Of Equalization: Not reported
Ref Date: 10-19-92
Act Date: 10-19-92
Created Date: 07-12-90
Tank Status: A
Owner Tank Id: Not reported
Swrcb Tank Id: 33-000-013389-000005
Actv Date: 10-19-92
Capacity: 10000
Tank Use: M.V. FUEL
Stg: P
Content: REG UNLEADED
Number Of Tanks: Not reported

Status: A
Comp Number: 13389
Number: 1
Board Of Equalization: Not reported
Ref Date: 10-19-92
Act Date: 10-19-92
Created Date: 07-12-90
Tank Status: A
Owner Tank Id: Not reported
Swrcb Tank Id: 33-000-013389-000006
Actv Date: 10-19-92
Capacity: 10000
Tank Use: M.V. FUEL
Stg: P
Content: LEADED
Number Of Tanks: Not reported

MAP FINDINGS
FOCUS MAP 17

Map ID	Site	Database(s)	EPA ID Number
463	EZ SERVE STATION 6310 MISSION BLVD RUBIDOUX, CA 92509	FINDS	1007218385 110016739500
	FINDS: Other Pertinent Environmental Activity Identified at Site		
	California - Hazardous Waste Tracking System - Datamart		
	RCRAInfo is a national information system that supports the Resource Conservation and Recovery Act (RCRA) program through the tracking of events and activities related to facilities that generate, transport, and treat, store, or dispose of hazardous waste. RCRAInfo allows RCRA program staff to track the notification, permit, compliance, and corrective action activities required under RCRA.		
463	SHELL STATION #128 6310 MISSION BLVD RUBIDOUX, CA 92509	HIST UST	U001576606 N/A
	HIST UST:		
	Region: STATE		
	Facility ID: 00000013389		
	Facility Type: Gas Station		
	Other Type: Not reported		
	Total Tanks: 0004		
	Contact Name: QWIK KORNER DELI (MATT MYERS)		
	Telephone: 7143693204		
	Owner Name: E-Z SERVE OF CALIFORNIA, INC.		
	Owner Address: P.O. BOX 3550		
	Owner City,St,Zip: ONTARIO, CA 91761		
	Tank Num: 001		
	Container Num: 1		
	Year Installed: Not reported		
	Tank Capacity: 00010000		
	Tank Used for: PRODUCT		
	Type of Fuel: REGULAR		
	Tank Construction: 1/4 inches		
	Leak Detection: Stock Inventor, None		
	Tank Num: 002		
	Container Num: 2		
	Year Installed: Not reported		
	Tank Capacity: 00010000		
	Tank Used for: PRODUCT		
	Type of Fuel: UNLEADED		
	Tank Construction: 1/4 inches		
	Leak Detection: Stock Inventor, None		
	Tank Num: 003		
	Container Num: 3		
	Year Installed: Not reported		
	Tank Capacity: 00010000		
	Tank Used for: PRODUCT		
	Type of Fuel: PREMIUM		
	Tank Construction: 1/4 inches		
	Leak Detection: Stock Inventor, None		

MAP FINDINGS
FOCUS MAP 17

Map ID	Site	Database(s)	EPA ID Number
	<p>SHELL STATION #128 (Continued)</p> <p>Tank Num: 004 Container Num: 4 Year Installed: Not reported Tank Capacity: 00000550 Tank Used for: WASTE Type of Fuel: WASTE OIL Tank Construction: 12 gauge Leak Detection: Stock Inventor, None</p>		U001576606
463	<p>ARCO #100795 / HARKEN MARKETING 6310 MISSION BLVD RIVERSIDE, CA</p> <p>LUST: Region: RIVERSIDE Site Closed: Referred to Water Board Employee ID: 37 Facility ID: 89783 Case Type: Drinking Water Aquifer affected Status: 9</p>	LUST	S104970755 N/A
463	<p>EZ SERVE STATION 6310 MISSION BLVD RUBIDOUX, CA 92509</p> <p>RCRA-SQG: Date form received by agency: 01/15/2004 Facility name: EZ SERVE STATION Facility address: 6310 MISSION BLVD RUBIDOUX, CA 92509-4123 EPA ID: CAR000150177 Mailing address: 5910 COURTLAND DR RIVERSIDE, CA 92506 Contact: G C POOLEY Contact address: 5910 COURTLAND DR RIVERSIDE, CA 92506 Contact country: US Contact telephone: 909-684-5193 Contact email: Not reported EPA Region: 09 Classification: Small Small Quantity Generator Description: Handler: generates more than 100 and less than 1000 kg of hazardous waste during any calendar month and accumulates less than 6000 kg of hazardous waste at any time; or generates 100 kg or less of hazardous waste during any calendar month, and accumulates more than 1000 kg of hazardous waste at any time</p> <p>Owner/Operator Summary: Owner/operator name: G CLINTON POOLEY Owner/operator address: Not reported Not reported Owner/operator country: US Owner/operator telephone: Not reported Legal status: Private Owner/Operator Type: Owner Owner/Op start date: 01/01/1985</p>	RCRA-SQG HAZNET	1007117609 CAR000150177

MAP FINDINGS
FOCUS MAP 17

Map ID Site Database(s) EPA ID Number

EZ SERVE STATION (Continued)

1007117609

Owner/Op end date: Not reported

Owner/operator name: ZOHURA CORP

Owner/operator address: Not reported

Not reported

Owner/operator country: US

Owner/operator telephone: Not reported

Legal status: Private

Owner/Operator Type: Operator

Owner/Op start date: 01/01/1994

Owner/Op end date: Not reported

Handler Activities Summary:

U.S. importer of hazardous waste: No

Mixed waste (haz. and radioactive): No

Recycler of hazardous waste: No

Transporter of hazardous waste: No

Treater, storer or disposer of HW: No

Underground injection activity: No

On-site burner exemption: No

Furnace exemption: No

Used oil fuel burner: No

Used oil processor: No

User oil refiner: No

Used oil fuel marketer to burner: No

Used oil Specification marketer: No

Used oil transfer facility: No

Used oil transporter: No

Off-site waste receiver: Commercial status unknown

Historical Generators:

Date form received by agency: 01/15/2004

Facility name: EZ SERVE STATION

Classification: Small Quantity Generator

Hazardous Waste Summary:

Waste code: D001

Waste name: IGNITABLE HAZARDOUS WASTES ARE THOSE WASTES WHICH HAVE A FLASHPOINT OF LESS THAN 140 DEGREES FAHRENHEIT AS DETERMINED BY A PENSKY-MARTENS CLOSED CUP FLASH POINT TESTER. ANOTHER METHOD OF DETERMINING THE FLASH POINT OF A WASTE IS TO REVIEW THE MATERIAL SAFETY DATA SHEET, WHICH CAN BE OBTAINED FROM THE MANUFACTURER OR DISTRIBUTOR OF THE MATERIAL. LACQUER THINNER IS AN EXAMPLE OF A COMMONLY USED SOLVENT WHICH WOULD BE CONSIDERED AS IGNITABLE HAZARDOUS WASTE.

Violation Status: No violations found

HAZNET:

Gepaid: CAR000150177

Contact: CLINT POOLEY - OWNER

Telephone: 9516845193

Facility Addr2: Not reported

Mailing Name: Not reported

Mailing Address: 5910 COURTLAND DR

Mailing City,St,Zip: RIVERSIDE, CA 925060000

Gen County: Riverside

MAP FINDINGS
FOCUS MAP 17

Map ID	Site	Database(s)	EPA ID Number
--------	------	-------------	---------------

EZ SERVE STATION (Continued)

1007117609

TSD EPA ID: CAD008252405
TSD County: Los Angeles
Waste Category: Aqueous solution with 10% or more total organic residues
Disposal Method: Recycler
Tons: 0.37
Facility County: Not reported

**463 ARCO #100795 HARKEN MARKETING EZ SERVE/ ARCO #1007
6310 MISSION BLVD
RIVERSIDE, CA 92509**

**LUST S108723412
N/A**

LUST:

Region: STATE
Status: Preliminary site assessment underway
Chemical: Gasoline
Local Case #: 89783
Case Number: 083301025T
Qty Leaked: Not reported
Abate Method: Not reported
Case Type: Drinking Water Aquifer affected
Cross Street: OPAL
Enf Type: S
Funding: TC
How Discovered: OM
How Stopped: Not reported
Leak Cause: Corrosion
Leak Source: Piping
Global Id: T0606500100
Stop Date: 1989-06-22 00:00:00
Confirm Leak: 1989-08-22 00:00:00
Workplan: 1993-05-04 00:00:00
Prelim Assess: 1965-01-01 00:00:00
Pollution Char: 2005-09-08 00:00:00
Remed Plan: Not reported
Remed Action: 2007-05-10 00:00:00
Monitoring: Not reported
Report Date: Not reported
Discover Date: 1989-06-22 00:00:00
Enforcement Dt: Not reported
Release Date: 1989-08-22 00:00:00
Review Date: 1997-06-18 00:00:00
Enter Date: 1988-09-26 00:00:00
MTBE Date: 2006-02-16 00:00:00
GW Qualifier: =
Soil Qualifier: Not reported
Max MTBE GW ppb: 620 (MAX)
Max MTBE Soil ppb: Not reported
County: 33
Org Name: Not reported
Reg Board: Santa Ana Region
Contact Person: Not reported
Responsible Party: HARKEN MARKETING CO. OF CALIF.
RP Address: 4150 LATHAM STREET, STE A, RIVERSIDE, CA 92501
Interim: Not reported
Oversight Prgm: LUST
MTBE Class: *
MTBE Conc: 11
MTBE Fuel: 1

MAP FINDINGS
FOCUS MAP 17

Map ID	Site	Database(s)	EPA ID Number
	ARCO #100795 HARKEN MARKETING EZ SERVE/ ARCO #1007 (Continued)		S108723412
	MTBE Tested: MTBE Detected. Site tested for MTBE and MTBE detected Staff: NOM Staff Initials: UNK Lead Agency: Regional Board Local Agency: 33000L Hydr Basin #: UPPER SANTA ANA VALL Beneficial: Not reported Priority: Not reported Cleanup Fund Id: Not reported Work Suspended: Not reported Operator: SHAHZAD HAIDER KHAN Water System Name: Not reported Well Name: Not reported Distance To Lust: 0 Waste Discharge Global ID: Not reported Waste Disch Assigned Name: Not reported Summary: Not reported		
463	EZ FOOD MART 6310 MISSION BLVD RIVERSIDE, CA 92509	UST	U003096145 N/A
	UST: Local Agency: 33000 Facility ID: 297 UST: Region: RIVERSIDE Total Tanks: 2		
463	E-Z SERVE/ ARCO #100795 6310 MISSION BLVD RUBIDOUX, CA 92509	Notify 65 HAZNET LUST Cortese	S100179235 N/A
	Notify 65: Date Reported: Not reported Staff Initials: Not reported Board File Number: Not reported Facility Type: Not reported Discharge Date: Not reported Incident Description: 90047 HAZNET: Gepaid: CAC002568615 Contact: IJAZ KHAN Telephone: 9092427474 Facility Addr2: Not reported Mailing Name: Not reported Mailing Address: 6310 MISSION BLVD Mailing City,St,Zip: RUBIDOUX, CA 925090000 Gen County: Riverside TSD EPA ID: CAD028409019 TSD County: Riverside Waste Category: Tank bottom waste		

MAP FINDINGS
FOCUS MAP 17

Map ID Site Database(s) EPA ID Number

E-Z SERVE/ ARCO #100795 (Continued)

S100179235

Disposal Method: Treatment, Tank
Tons: 2.08
Facility County: Riverside

LUST:

Region: 8
Case Type: Soil only
Cross Street: OPAL
Enf Type: MRP
Funding: State
How Discovered: OM
How Stopped: Not reported
Leak Cause: Corrosion
Leak Source: Piping
Global ID: T0606500100
How Stopped Date: 6/22/1989
Review Date: 8/22/1989
Workplan: 5/4/1993
Prelim Assess: 1/1/1965
Pollution Char: Not reported
Remed Plan: Not reported
Remed Action: Not reported
Monitoring: Not reported
Close Date: Not reported
Discover Date: 6/22/1989
Enforcement Date: Not reported
Review Date: 6/18/1997
Enter Date: 9/26/1988
MTBE Date: 9/22/2004
GW Qualifies: =
Soil Qualifies: =
Max MTBE GW: 250
Max MTBE Soil: 57
County: Riverside
Operator: Not reported
Regional Board: 08
Facility Status: Preliminary site assessment underway
Substance: 8006619
Facility Contact: Not reported
Interim: Not reported
Oversite Program: LUST
Latitude: 34.0049301
Longitude: -117.4237623
MTBE Concentration: 0
MTBE Fuel: 1
MTBE Tested: YES
Staff: NOM
Staff Initials: UNK
Lead Agency: Local Agency
Local Agency: 33000L
Hydr Basin #: UPPER SANTA ANA VALL
Beneficial: Not reported
Priority: Not reported
Cleanup Fund Id: Not reported
Work Suspended: Not reported
Local Case Num: 89783
Case Number: 083301025T

MAP FINDINGS
FOCUS MAP 17

Map ID	Site	Database(s)	EPA ID Number
--------	------	-------------	---------------

E-Z SERVE/ ARCO #100795 (Continued)

S100179235

Qty Leaked: Not reported
Abate Method: Not reported
MTBE Class: *
Summary: Not reported

Cortese:
Region: CORTESE
Facility Addr2: 6310 MISSION BLVD

463

**BROTHERS AUTO CENTER
6333 MISSION BLVD STE A
RUBIDOUX, CA 92509**

**HAZNET S100856926
N/A**

HAZNET:
Gepaid: CAL000107879
Contact: PABLO RANGEL/F FERNANDEZ
Telephone: 0000000000
Facility Addr2: Not reported
Mailing Name: Not reported
Mailing Address: 6333 MISSION BLVD STE A
Mailing City,St,Zip: RIVERSIDE, CA 925090000
Gen County: Riverside
TSD EPA ID: CAD089446710
TSD County: Los Angeles
Waste Category: Unspecified oil-containing waste
Disposal Method: Transfer Station
Tons: .4587
Facility County: Riverside

Gepaid: CAL000107879
Contact: PABLO RANGEL/F FERNANDEZ
Telephone: 0000000000
Facility Addr2: Not reported
Mailing Name: Not reported
Mailing Address: 6333 MISSION BLVD STE A
Mailing City,St,Zip: RIVERSIDE, CA 925090000
Gen County: Riverside
TSD EPA ID: CAD000088252
TSD County: Los Angeles
Waste Category: Unspecified oil-containing waste
Disposal Method: Transfer Station
Tons: .5000
Facility County: Riverside

Gepaid: CAL000107879
Contact: PABLO RANGEL/F FERNANDEZ
Telephone: 0000000000
Facility Addr2: Not reported
Mailing Name: Not reported
Mailing Address: 6333 MISSION BLVD STE A
Mailing City,St,Zip: RIVERSIDE, CA 925090000
Gen County: Riverside
TSD EPA ID: CAD089446710
TSD County: Los Angeles
Waste Category: Unspecified oil-containing waste
Disposal Method: Transfer Station
Tons: 1.6680

MAP FINDINGS
FOCUS MAP 17

Map ID	Site	Database(s)	EPA ID Number
--------	------	-------------	---------------

BROTHERS AUTO CENTER (Continued)

S100856926

Facility County: Riverside

Gepaid: CAL000107879
Contact: PABLO RANGEL/F FERNANDEZ
Telephone: 0000000000
Facility Addr2: Not reported
Mailing Name: Not reported
Mailing Address: 6333 MISSION BLVD STE A
Mailing City,St,Zip: RIVERSIDE, CA 925090000
Gen County: Riverside
TSD EPA ID: CAD089446710
TSD County: Los Angeles
Waste Category: Other organic solids
Disposal Method: Transfer Station
Tons: .1750
Facility County: Riverside

Gepaid: CAL000107879
Contact: PABLO RANGEL
Telephone: 9099841202
Facility Addr2: Not reported
Mailing Name: Not reported
Mailing Address: 6333 MISSION BLVD STE A
Mailing City,St,Zip: RIVERSIDE, CA 925090000
Gen County: Riverside
TSD EPA ID: Not reported
TSD County: Los Angeles
Waste Category: Unspecified sludge waste
Disposal Method: Recycler
Tons: 0.45
Facility County: Not reported

[Click this hyperlink](#) while viewing on your computer to access 10 additional CA_HAZNET: record(s) in the EDR Site Report.

**463 CIRCLE K STORES INC STATION #05203
6290 MISSION
RUBIDOUX, CA 92509**

**HAZNET S103956450
N/A**

HAZNET:
Gepaid: CAL000139613
Contact: TOSCO MARKETING
Telephone: 6027284180
Facility Addr2: Not reported
Mailing Name: Not reported
Mailing Address: P O BOX 52085
Mailing City,St,Zip: PHOENIX, AZ 850722085
Gen County: Riverside
TSD EPA ID: CAT080013352
TSD County: Los Angeles
Waste Category: Waste oil and mixed oil
Disposal Method: Recycler
Tons: .8340
Facility County: Riverside

Gepaid: CAL000139613
Contact: HAZMAT SPECIALIST
Telephone: 6027284180

MAP FINDINGS
FOCUS MAP 17

Map ID Site Database(s) EPA ID Number

CIRCLE K STORES INC STATION #05203 (Continued)

S103956450

Facility Addr2: Not reported
Mailing Name: Not reported
Mailing Address: PO BOX 52085
Mailing City,St,Zip: PHOENIX, AZ 850722085
Gen County: Riverside
TSD EPA ID: Not reported
TSD County: Los Angeles
Waste Category: Unspecified aqueous solution
Disposal Method: Transfer Station
Tons: 0.22
Facility County: Not reported

463

**CIRCLE K STORES INC 2705203
6290 MISSION BLVD
RUBIDOUX, CA 92509**

**HAZNET S108201644
N/A**

HAZNET:

Gepaid: CAL000278680
Contact: MICHELLE WILSON
Telephone: 9092705193
Facility Addr2: Not reported
Mailing Name: Not reported
Mailing Address: 495 E RINCON ST STE 150
Mailing City,St,Zip: CORONA, CA 928791365
Gen County: Riverside
TSD EPA ID: CAD982444481
TSD County: San Bernardino
Waste Category: Other organic solids
Disposal Method: Recycler
Tons: 0.01
Facility County: Not reported

Gepaid: CAL000278680
Contact: MICHELLE WILSON
Telephone: 9092705193
Facility Addr2: Not reported
Mailing Name: Not reported
Mailing Address: 495 E RINCON ST STE 150
Mailing City,St,Zip: CORONA, CA 928791365
Gen County: Riverside
TSD EPA ID: CAD982444481
TSD County: San Bernardino
Waste Category: Other organic solids
Disposal Method: Recycler
Tons: 0.01
Facility County: Not reported

Gepaid: CAL000278680
Contact: RICH GOSSETT
Telephone: 9092705193
Facility Addr2: Not reported
Mailing Name: Not reported
Mailing Address: 495 E RINCON ST STE 150
Mailing City,St,Zip: CORONA, CA 928791365
Gen County: Riverside
TSD EPA ID: CAD982444481
TSD County: San Bernardino
Waste Category: Other organic solids

MAP FINDINGS
FOCUS MAP 17

Map ID	Site	Database(s)	EPA ID Number
--------	------	-------------	---------------

CIRCLE K STORES INC 2705203 (Continued)

S108201644

Disposal Method: H14
Tons: 0.02
Facility County: Riverside

463

**STOP N GO #40
6290 MISSION BLVD
RIVERSIDE, CA 92509**

**CA FID UST
SWEEPS UST**

**S101590285
N/A**

CA FID UST:

Facility ID: 33006960
Regulated By: UTNKA
Regulated ID: Not reported
Cortese Code: Not reported
SIC Code: Not reported
Facility Phone: 7145278810
Mail To: Not reported
Mailing Address: 1385 KNOLLWOOD CIR
Mailing Address 2: Not reported
Mailing City,St,Zip: RIVERSIDE 92509
Contact: Not reported
Contact Phone: Not reported
DUNs Number: Not reported
NPDES Number: Not reported
EPA ID: Not reported
Comments: Not reported
Status: Active

SWEEPS UST:

Status: A
Comp Number: 29496
Number: 1
Board Of Equalization: 44-002597
Ref Date: 11-19-92
Act Date: 11-19-92
Created Date: 05-12-89
Tank Status: A
Owner Tank Id: 001467
Swrcb Tank Id: 33-000-029496-000001
Actv Date: 11-19-92
Capacity: 10000
Tank Use: M.V. FUEL
Stg: P
Content: REG UNLEADED
Number Of Tanks: 3

Status: A
Comp Number: 29496
Number: 1
Board Of Equalization: 44-002597
Ref Date: 11-19-92
Act Date: 11-19-92
Created Date: 05-12-89
Tank Status: A
Owner Tank Id: 001467
Swrcb Tank Id: 33-000-029496-000002
Actv Date: 11-19-92
Capacity: 10000

MAP FINDINGS
FOCUS MAP 17

Map ID	Site	Database(s)	EPA ID Number
	<p>STOP N GO #40 (Continued)</p> <p>Tank Use: M.V. FUEL Stg: P Content: LEADED Number Of Tanks: Not reported</p> <p>Status: A Comp Number: 29496 Number: 1 Board Of Equalization: 44-002597 Ref Date: 11-19-92 Act Date: 11-19-92 Created Date: 05-12-89 Tank Status: A Owner Tank Id: 001467 Swrcb Tank Id: 33-000-029496-000003 Actv Date: 11-19-92 Capacity: 10000 Tank Use: M.V. FUEL Stg: P Content: REG UNLEADED Number Of Tanks: Not reported</p>		S101590285
463	<p>CIRCLE K #5203 6290 MISSION BLVD RIVERSIDE, CA 92509</p> <p>UST: Local Agency: 33000 Facility ID: 81575</p> <p>UST: Region: RIVERSIDE Total Tanks: 3</p>	UST	U003096107 N/A
463	<p>ERNIES RADIATOR 6333 MISSION BLVD STE B RIVERSIDE, CA 92509</p> <p>HAZNET: Gepaid: CAL000082249 Contact: EWER MICHAEL BRUCE Telephone: 0000000000 Facility Addr2: Not reported Mailing Name: Not reported Mailing Address: 6333 MISSION BLVD STE B Mailing City,St,Zip: RIVERSIDE, CA 925090000 Gen County: Riverside TSD EPA ID: CAD008252405 TSD County: Los Angeles Waste Category: Other organic solids Disposal Method: Treatment, Incineration Tons: .0250 Facility County: Riverside</p>	HAZNET	S102815923 N/A

MAP FINDINGS
FOCUS MAP 17

Map ID	Site	Database(s)	EPA ID Number
470	RIVERSIDE COUNTY TRANSPORTATION 6404 STOBBS RUBIDOUX, CA 92509 HAZNET: Gepaid: CAC001048760 Contact: COUNTY OF RIVERSIDE Telephone: 0000000000 Facility Addr2: Not reported Mailing Name: Not reported Mailing Address: P.O. BOX 1605 Mailing City,St,Zip: RIVERSIDE, CA 925021605 Gen County: Riverside TSD EPA ID: IRC957100891 TSD County: 99 Waste Category: Asbestos-containing waste Disposal Method: Disposal, Land Fill Tons: 58.1532 Facility County: Riverside	HAZNET	S102803991 N/A
472	INTOWN PROPERTIES INC/HUD 6653 PHEASANT RUN CIR RIVERSIDE, CA 92505 HAZNET: Gepaid: CAC001507140 Contact: HUD Telephone: 7149577333 Facility Addr2: Not reported Mailing Name: Not reported Mailing Address: 6850 BROCKTON AVE STE 215 Mailing City,St,Zip: RIVERSIDE, CA 925060000 Gen County: Riverside TSD EPA ID: CAD000088252 TSD County: Los Angeles Waste Category: Household waste Disposal Method: Transfer Station Tons: .0625 Facility County: Riverside	HAZNET	S103970676 N/A
473	COAST FEDERAL BANK 6348 STOBBS WY RIVERSIDE, CA 92509 HAZNET: Gepaid: CAC001131808 Contact: COAST FEDERAL BANK Telephone: 0000000000 Facility Addr2: Not reported Mailing Name: Not reported Mailing Address: 18000 CHATSWORTH ST Mailing City,St,Zip: GRANADA HILLS, CA 913440000 Gen County: Riverside TSD EPA ID: CAD009007626 TSD County: Los Angeles Waste Category: Asbestos-containing waste Disposal Method: Disposal, Land Fill Tons: 5.8996	HAZNET	S103957979 N/A

MAP FINDINGS
FOCUS MAP 17

Map ID	Site	Database(s)	EPA ID Number
	COAST FEDERAL BANK (Continued)		S103957979
	Facility County: Riverside		
474	COUNTRY AUTO SPA 3898 OPAL ST RIVERSIDE, CA 92509	HAZNET	S104566755 N/A
	HAZNET:		
	Gepaid: CAC002269977		
	Contact: MIKE MUSICK		
	Telephone: 9092764431		
	Facility Addr2: Not reported		
	Mailing Name: Not reported		
	Mailing Address: 3898 OPAL ST		
	Mailing City,St,Zip: RIVERSIDE, CA 925090000		
	Gen County: Riverside		
	TSD EPA ID: CAT080025711		
	TSD County: San Bernardino		
	Waste Category: Not reported		
	Disposal Method: Transfer Station		
	Tons: 4.5870		
	Facility County: Riverside		
	Gepaid: CAC001383416		
	Contact: MIKE MUSIC		
	Telephone: 9092764431		
	Facility Addr2: Not reported		
	Mailing Name: Not reported		
	Mailing Address: 3898 OPAL ST		
	Mailing City,St,Zip: RIVERSIDE, CA 925090000		
	Gen County: Riverside		
	TSD EPA ID: CAT080025711		
	TSD County: San Bernardino		
	Waste Category: Waste oil and mixed oil		
	Disposal Method: Transfer Station		
	Tons: 4.17		
	Facility County: Riverside		
478	RUSTIC LANE ELEMENTARY 6420 RUSTIC LANE RIVERSIDE, CA 92509	FINDS	1008309027 110022045794
	FINDS:		
	Other Pertinent Environmental Activity Identified at Site		
	Not reported		
	NCES (National Center for Education Statistics) is the primary federal entity for collecting and analyzing data related to education in the United States and other nations and the institute of education sciences.		

MAP FINDINGS
FOCUS MAP 17

Map ID	Site	Database(s)	EPA ID Number
484	6500 DUCHESS RUBIDOUX, CA	CHMIRS	S105670180 N/A
	CHMIRS: OES Incident Number: 01-7040 OES notification: 12/5/2001 12:17:10 AM OES Date: Not reported OES Time: Not reported Incident Date: Not reported Date Completed: Not reported Property Use: Not reported Agency Id Number: Not reported Agency Incident Number: Not reported Time Notified: Not reported Time Completed: Not reported Surrounding Area: Not reported Estimated Temperature: Not reported Property Management: Not reported Special Studies 1: Not reported Special Studies 2: Not reported Special Studies 3: Not reported Special Studies 4: Not reported Special Studies 5: Not reported Special Studies 6: Not reported More Than Two Substances Involved?: Not reported Resp Agency Personnel # Of Decontaminated: Not reported Responding Agency Personnel # Of Injuries: Not reported Responding Agency Personnel # Of Fatalities: Not reported Others Number Of Decontaminated: Not reported Others Number Of Injuries: Not reported Others Number Of Fatalities: Not reported Vehicle Make/year: Not reported Vehicle License Number: Not reported Vehicle State: Not reported Vehicle Id Number: Not reported CA/DOT/PUC/ICC Number: Not reported Company Name: Not reported Reporting Officer Name/ID: Not reported Report Date: Not reported Comments: Not reported Facility Telephone: Not reported Waterway Involved: No Waterway: Not reported Spill Site: Not reported Cleanup By: Reporting Party Containment: Not reported What Happened: Not reported Type: Not reported Measure: Not reported Other: Not reported Date/Time: Not reported Year: 2001 Agency: Riverside Co FD Incident Date: 12/4/2001 12:00:00 AM Admin Agency: Riverside County Environmental Health Amount: Not reported Contained: Yes Site Type: Residence		

MAP FINDINGS
FOCUS MAP 17

Map ID Site Database(s) EPA ID Number

(Continued)

S105670180

E Date: Not reported
 Substance: Drug lab waste;;;
 Quantity Released: Not reported
 BBLs: 0
 Cups: 0
 CUFT: 0
 Gallons: 100
 Grams: 0
 Pounds: 0
 Liters: 0
 Ounces: 0
 Pints: 0
 Quarts: 0
 Sheen: 0
 Tons: 0
 Unknown: 0.000000
 Description: Not reported
 Evacuations: 0
 Number of Injuries: 0
 Number of Fatalities: 0
 Description: Drug lab waste discovered in containers and collected.

491

**HUD INTOWN PROPERTIES
 4133 SUNNYSAGE DR
 RIVERSIDE, CA 92509**

**HAZNET S103969174
 N/A**

HAZNET:

Gepaid: CAC002122000
 Contact: HUD
 Telephone: 0000000000
 Facility Addr2: Not reported
 Mailing Name: Not reported
 Mailing Address: 6850 BROCKTON AVE # 215
 Mailing City,St,Zip: RIVERSIDE, CA 925060000
 Gen County: Riverside
 TSD EPA ID: CAD028409019
 TSD County: Los Angeles
 Waste Category: Household waste
 Disposal Method: Treatment, Tank
 Tons: .0417
 Facility County: Riverside

Gepaid: CAC002122000
 Contact: HUD
 Telephone: 0000000000
 Facility Addr2: Not reported
 Mailing Name: Not reported
 Mailing Address: 6850 BROCKTON AVE # 215
 Mailing City,St,Zip: RIVERSIDE, CA 925060000
 Gen County: Riverside
 TSD EPA ID: CAD028409019
 TSD County: Los Angeles
 Waste Category: Household waste
 Disposal Method: Transfer Station
 Tons: .0800
 Facility County: Riverside

MAP FINDINGS
FOCUS MAP 17

Map ID	Site	Database(s)	EPA ID Number
491	HUD INTOWN PROPERTIES 4138 SUNNY SAGE DR RIVERSIDE, CA 92506 HAZNET: Gepaid: CAC002125664 Contact: HUD Telephone: 0000000000 Facility Addr2: Not reported Mailing Name: Not reported Mailing Address: 6850 BROCKTON AVE # 215 Mailing City,St,Zip: RIVERSIDE, CA 925060000 Gen County: Riverside TSD EPA ID: CAD982444481 TSD County: San Bernardino Waste Category: Household waste Disposal Method: Transfer Station Tons: .0208 Facility County: Riverside	HAZNET	S103969175 N/A
491	HUD INTOWN PROPERTIES 4153 SUNNY SAGE DR RIVERSIDE, CA 92509 HAZNET: Gepaid: CAC002124720 Contact: HUD Telephone: 0000000000 Facility Addr2: Not reported Mailing Name: Not reported Mailing Address: 6850 BROCKTON AVE # 215 Mailing City,St,Zip: RIVERSIDE, CA 925060000 Gen County: Riverside TSD EPA ID: CAD028409019 TSD County: Los Angeles Waste Category: Household waste Disposal Method: Transfer Station Tons: .0215 Facility County: Riverside	HAZNET	S103969179 N/A
491	RUBIDOUX RED PHOSPHOROUS 4193 SUNNY SAGE AVENUE RIVERSIDE, CA 92509 CERCLIS: Site ID: 0905269 Federal Facility: Not a Federal Facility NPL Status: Not on the NPL Non NPL Status: Removal Only Site (No Site Assessment Work Needed) CERCLIS Site Contact Name(s): Contact Name: Dawn Richmond Contact Tel: (415) 972-3097 Contact Title: Site Assessment Manager (SAM) Contact Name: Karen Jurist Contact Tel: (415) 972-3219 Contact Title: Site Assessment Manager (SAM)	CERCLIS FINDS	1000996459 CA0001100395

MAP FINDINGS
FOCUS MAP 17

Map ID	Site	Database(s)	EPA ID Number
--------	------	-------------	---------------

RUBIDOUX RED PHOSPHOROUS (Continued)

1000996459

Contact Name: Jeff Inglis
 Contact Tel: (415) 972-3095
 Contact Title: Site Assessment Manager (SAM)

Site Description: RED PHOSPHORUS FIRE ON RESIDENTIAL NEIGHBORHOOD IN RIVERSIDE, CALIFORNIA

CERCLIS Assessment History:

Action: REMOVAL
 Date Started: 05/24/1995
 Date Completed: 05/26/1995
 Priority Level: Cleaned up

Action: ADMINISTRATIVE RECORDS
 Date Started: 06/28/1995
 Date Completed: 06/28/1995
 Priority Level: Admin Record Compiled for a Removal Event

FINDS:

Other Pertinent Environmental Activity Identified at Site

CERCLIS (Comprehensive Environmental Response, Compensation, and Liability Information System) is the Superfund database that is used to support management in all phases of the Superfund program. The system contains information on all aspects of hazardous waste sites, including an inventory of sites, planned and actual site activities, and financial information.

491

**4193 SUNNYSAGE
RIVERSIDE, CA**

**CHMIRS S105640344
N/A**

CHMIRS:

OES Incident Number: 008411
 OES notification: Not reported
 OES Date: 5/24/1995
 OES Time: 01:34:01 PM
 Incident Date: Not reported
Date Completed: Not reported
 Property Use: Not reported
 Agency Id Number: Not reported
 Agency Incident Number: Not reported
 Time Notified: Not reported
 Time Completed: Not reported
 Surrounding Area: Not reported
 Estimated Temperature: Not reported
 Property Management: Not reported
 Special Studies 1: Not reported
 Special Studies 2: Not reported
 Special Studies 3: Not reported
 Special Studies 4: Not reported
 Special Studies 5: Not reported
 Special Studies 6: Not reported
 More Than Two Substances Involved?: Not reported
 Resp Agncy Personel # Of Decontaminated: Not reported
 Responding Agency Personel # Of Injuries: Not reported
 Responding Agency Personel # Of Fatalities: Not reported

MAP FINDINGS
FOCUS MAP 17

Map ID Site Database(s) EPA ID Number

(Continued)

S105640344

Others Number Of Decontaminated:	Not reported
Others Number Of Injuries:	Not reported
Others Number Of Fatalities:	Not reported
Vehicle Make/year:	Not reported
Vehicle License Number:	Not reported
Vehicle State:	Not reported
Vehicle Id Number:	Not reported
CA/DOT/PUC/ICC Number:	Not reported
Company Name:	Not reported
Reporting Officer Name/ID:	Not reported
Report Date:	Not reported
Comments:	Not reported
Facility Telephone:	Not reported
Waterway Involved:	YES
Waterway:	Not reported
Spill Site:	Not reported
Cleanup By:	assessment being made
Containment:	Not reported
What Happened:	Not reported
Type:	CHEMICAL
Measure:	Not reported
Other:	Not reported
Date/Time:	Not reported
Year:	1995
Agency:	riverside county health hazmat
Incident Date:	0840 24, May 95
Admin Agency:	Not reported
Amount:	150 - 200 lbs.
Contained:	NO
Site Type:	RESIDENCE
E Date:	Not reported
Substance:	drug waste (red phosphorus)
Quantity Released:	Not reported
BBLS:	Not reported
Cups:	Not reported
CUFT:	Not reported
Gallons:	Not reported
Grams:	Not reported
Pounds:	Not reported
Liters:	Not reported
Ounces:	Not reported
Pints:	Not reported
Quarts:	Not reported
Sheen:	Not reported
Tons:	Not reported
Unknown:	Not reported
Description:	riverside county fire was dispatched to the scene of a fire at the above residence when it was discovered that fire originated from a drug lab. 10 firemen were injured and sent to the hospital.
Evacuations:	NO
Number of Injuries:	YES
Number of Fatalities:	NO
Description:	Not reported

MAP FINDINGS
FOCUS MAP 17

Map ID	Site	Database(s)	EPA ID Number
492	<p>6402 ALTON ST RUBIDOUX, CA 92509</p> <p>CDL: Facility ID: 200309090 Date: 2003-09-26 00:00:00 Lab Type: Mobile Lab (M) - location where illegal drug lab equipment and materials were found in a vehicle or other mode of transport.</p>	CDL	S107535534 N/A
495	<p>4149 MARGIE WY RIVERSIDE, CA 91770</p> <p>CHMIRS: OES Incident Number: 06-3318 OES notification: 6/4/2006 02:55:53 AM OES Date: Not reported OES Time: Not reported Incident Date: Not reported Date Completed: Not reported Property Use: Not reported Agency Id Number: Not reported Agency Incident Number: Not reported Time Notified: Not reported Time Completed: Not reported Surrounding Area: Not reported Estimated Temperature: Not reported Property Management: Not reported Special Studies 1: Not reported Special Studies 2: Not reported Special Studies 3: Not reported Special Studies 4: Not reported Special Studies 5: Not reported Special Studies 6: Not reported More Than Two Substances Involved?: Not reported Resp Agncy Personel # Of Decontaminated: Not reported Responding Agency Personel # Of Injuries: Not reported Responding Agency Personel # Of Fatalities: Not reported Others Number Of Decontaminated: Not reported Others Number Of Injuries: Not reported Others Number Of Fatalities: Not reported Vehicle Make/year: Not reported Vehicle License Number: Not reported Vehicle State: Not reported Vehicle Id Number: Not reported CA/DOT/PUC/ICC Number: Not reported Company Name: Not reported Reporting Officer Name/ID: Not reported Report Date: Not reported Comments: Not reported Facility Telephone: Not reported Waterway Involved: Not reported Waterway: Not reported Spill Site: Not reported Cleanup By: Contractor Containment: Not reported What Happened: Not reported Type: Not reported Measure: Not reported</p>	CHMIRS	S109039149 N/A

MAP FINDINGS
FOCUS MAP 17

Map ID Site Database(s) EPA ID Number

(Continued)

S109039149

Other: Not reported
 Date/Time: Not reported
 Year: 2006
 Agency: So Cal Edison
 Incident Date: 6/3/2006 12:00:00 AM
 Admin Agency: Riverside City Fire Department
 Amount: Not reported
 Contained: Unknown
 Site Type: Road
 E Date: Not reported
 Substance: Mineral Oil unk PCB
 Quantity Released: Not reported
 BBLs: 0
 Cups: 0
 CUFT: 0
 Gallons: 42
 Grams: 0
 Pounds: 0
 Liters: 0
 Ounces: 0
 Pints: 0
 Quarts: 0
 Sheen: 0
 Tons: 0
 Unknown: 0
 Description: Not reported
 Evacuations: 0
 Number of Injuries: 0
 Number of Fatalities: 0
 Description: A transformer failed due to heat.

496

4204 SHELLICIA CIRCLE
RUBIDOUX, CA 92509

CHMIRS S105640747
N/A

CHMIRS:
 OES Incident Number: 007991
 OES notification: Not reported
 OES Date: 4/24/1995
 OES Time: 05:32:15 PM
 Incident Date: Not reported
Date Completed: Not reported
 Property Use: Not reported
 Agency Id Number: Not reported
 Agency Incident Number: Not reported
 Time Notified: Not reported
 Time Completed: Not reported
 Surrounding Area: Not reported
 Estimated Temperature: Not reported
 Property Management: Not reported
 Special Studies 1: Not reported
 Special Studies 2: Not reported
 Special Studies 3: Not reported
 Special Studies 4: Not reported
 Special Studies 5: Not reported
 Special Studies 6: Not reported
 More Than Two Substances Involved?: Not reported
 Resp Agency Personel # Of Decontaminated: Not reported

MAP FINDINGS
FOCUS MAP 17

Map ID Site Database(s) EPA ID Number

(Continued)

S105640747

Responding Agency Personnel # Of Injuries: Not reported
 Responding Agency Personnel # Of Fatalities: Not reported
 Others Number Of Decontaminated: Not reported
 Others Number Of Injuries: Not reported
 Others Number Of Fatalities: Not reported
 Vehicle Make/year: Not reported
 Vehicle License Number: Not reported
 Vehicle State: Not reported
 Vehicle Id Number: Not reported
 CA/DOT/PUC/ICC Number: Not reported
 Company Name: Not reported
 Reporting Officer Name/ID: Not reported
 Report Date: Not reported
 Comments: Not reported
 Facility Telephone: Not reported
 Waterway Involved: YES
 Waterway: Not reported
 Spill Site: Not reported
 Cleanup By: dissipated.
 Containment: Not reported
 What Happened: Not reported
 Type: VAPOR
 Measure: Not reported
 Other: Not reported
 Date/Time: Not reported
 Year: 1995
 Agency: riverside co. fd
 Incident Date: 4/24/95 1420
 Admin Agency: Not reported
 Amount: 30 gallons
 Contained: NO
 Site Type: RESIDENCE
 E Date: Not reported
 Substance: lpg
 Quantity Released: Not reported
 BBLs: Not reported
 Cups: Not reported
 CUFT: Not reported
 Gallons: Not reported
 Grams: Not reported
 Pounds: Not reported
 Liters: Not reported
 Ounces: Not reported
 Pints: Not reported
 Quarts: Not reported
 Sheen: Not reported
 Tons: Not reported
 Unknown: Not reported
 Description: tank left unattended exposed to sun, released by pressure valve causing no fire.
 Evacuations: NO
 Number of Injuries: NO
 Number of Fatalities: NO
 Description: Not reported

MAP FINDINGS
FOCUS MAP 17

Map ID	Site	Database(s)	EPA ID Number
498	INTOWN PROPERTIES INC/HUD 6368 JADE ST RIVERSIDE, CA 92509 HAZNET: Gepaid: CAC001505344 Contact: HUD Telephone: 7149577333 Facility Addr2: Not reported Mailing Name: Not reported Mailing Address: 6850 BROCKTON AVE STE 215 Mailing City,St,Zip: RIVERSIDE, CA 925060000 Gen County: Riverside TSD EPA ID: CAD000088252 TSD County: Los Angeles Waste Category: Household waste Disposal Method: Transfer Station Tons: .1275 Facility County: Riverside	HAZNET	S103970665 N/A
500	GENOVEVA GONZALEZ 6324 JADE ST RIVERSIDE, CA 92509 HAZNET: Gepaid: CAC002585191 Contact: GENOVEVA GONZALEZ Telephone: 9517810896 Facility Addr2: Not reported Mailing Name: Not reported Mailing Address: 6324 JADE ST Mailing City,St,Zip: RIVERSIDE, CA 92509 Gen County: Riverside TSD EPA ID: CAT080013352 TSD County: Los Angeles Waste Category: Unspecified solvent mixture Waste Disposal Method: Recycler Tons: 0.22 Facility County: Not reported Gepaid: CAC002585191 Contact: GENOVEVA GONZALEZ Telephone: 9517810896 Facility Addr2: Not reported Mailing Name: Not reported Mailing Address: 6324 JADE ST Mailing City,St,Zip: RIVERSIDE, CA 92509 Gen County: Riverside TSD EPA ID: CAT080013352 TSD County: Los Angeles Waste Category: Unspecified solvent mixture Waste Disposal Method: Recycler Tons: 0.22 Facility County: Not reported	HAZNET	S108207719 N/A

MAP FINDINGS
FOCUS MAP 17

Map ID	Site	Database(s)	EPA ID Number
503	<p>6355 OLIVE STREET RIVERSIDE, CA 92509</p> <p>CHMIRS: OES Incident Number: 05-3349 OES notification: 6/4/200510:50:27 PM OES Date: Not reported OES Time: Not reported Incident Date: Not reported Date Completed: Not reported Property Use: Not reported Agency Id Number: Not reported Agency Incident Number: Not reported Time Notified: Not reported Time Completed: Not reported Surrounding Area: Not reported Estimated Temperature: Not reported Property Management: Not reported Special Studies 1: Not reported Special Studies 2: Not reported Special Studies 3: Not reported Special Studies 4: Not reported Special Studies 5: Not reported Special Studies 6: Not reported More Than Two Substances Involved?: Not reported Resp Agncy Personel # Of Decontaminated: Not reported Responding Agency Personel # Of Injuries: Not reported Responding Agency Personel # Of Fatalities: Not reported Others Number Of Decontaminated: Not reported Others Number Of Injuries: Not reported Others Number Of Fatalities: Not reported Vehicle Make/year: Not reported Vehicle License Number: Not reported Vehicle State: Not reported Vehicle Id Number: Not reported CA/DOT/PUC/ICC Number: Not reported Company Name: Not reported Reporting Officer Name/ID: Not reported Report Date: Not reported Comments: Not reported Facility Telephone: Not reported Waterway Involved: Not reported Waterway: storm drain Spill Site: Not reported Cleanup By: Unknown Containment: Not reported What Happened: Not reported Type: Not reported Measure: Not reported Other: Not reported Date/Time: Not reported Year: 2005 Agency: Riverside Co Fire Incident Date: 6/4/200512:00:00 AM Admin Agency: Not reported Amount: Not reported Contained: Unknown Site Type: Residence</p>	CHMIRS	S108403513 N/A

MAP FINDINGS
FOCUS MAP 17

Map ID	Site	Database(s)	EPA ID Number
--------	------	-------------	---------------

(Continued)

S108403513

E Date:	Not reported
Substance:	Engine cleaner
Quantity Released:	Not reported
BBLs:	0
Cups:	0
CUFT:	0
Gallons:	0.000000
Grams:	0
Pounds:	0
Liters:	0
Ounces:	0
Pints:	2
Quarts:	0
Sheen:	0
Tons:	0
Unknown:	0
Description:	Not reported
Evacuations:	0
Number of Injuries:	0
Number of Fatalities:	0
Description:	Caller advised that responsible party used cleaner to clean engine then hosed it down into the storm drain

509

**RIVERSIDE COUNTY OFFICE OF EDUCATION
4250 OPAL ST
RIVERSIDE, CA 92509**

**HAZNET S100943867
N/A**

HAZNET:

Gepaid:	CAL000094362
Contact:	RIVERSIDE CTY OFFICE OF ED
Telephone:	9097886534
Facility Addr2:	Not reported
Mailing Name:	Not reported
Mailing Address:	PO BOX 868
Mailing City,St,Zip:	RIVERSIDE, CA 925020868
Gen County:	Riverside
TSD EPA ID:	CAD000088252
TSD County:	Los Angeles
Waste Category:	Photochemicals/photoprocessing waste
Disposal Method:	Transfer Station
Tons:	.0834
Facility County:	Riverside

Gepaid:	CAL000094362
Contact:	RIVERSIDE CTY OFFICE OF ED
Telephone:	9097886534
Facility Addr2:	Not reported
Mailing Name:	Not reported
Mailing Address:	PO BOX 868
Mailing City,St,Zip:	RIVERSIDE, CA 925020868
Gen County:	Riverside
TSD EPA ID:	CAT000613893
TSD County:	Los Angeles
Waste Category:	Oxygenated solvents (acetone, butanol, ethyl acetate, etc.)
Disposal Method:	Not reported
Tons:	.0290
Facility County:	Riverside

MAP FINDINGS
FOCUS MAP 17

Map ID Site Database(s) EPA ID Number

RIVERSIDE COUNTY OFFICE OF EDUCATION (Continued)

S100943867

Gepaid: CAL000094362
Contact: RIVERSIDE CTY OFFICE OF ED
Telephone: 9097886534
Facility Addr2: Not reported
Mailing Name: Not reported
Mailing Address: PO BOX 868
Mailing City,St,Zip: RIVERSIDE, CA 925020868
Gen County: Riverside
TSD EPA ID: CAT000613893
TSD County: Los Angeles
Waste Category: Oxygenated solvents (acetone, butanol, ethyl acetate, etc.)
Disposal Method: Transfer Station
Tons: .0725
Facility County: Riverside

Gepaid: CAL000094362
Contact: PHIL KOBZ DIRECTOR
Telephone: 9098266797
Facility Addr2: Not reported
Mailing Name: Not reported
Mailing Address: PO BOX 868
Mailing City,St,Zip: RIVERSIDE, CA 925020868
Gen County: Riverside
TSD EPA ID: Not reported
TSD County: Los Angeles
Waste Category: Oxygenated solvents (acetone, butanol, ethyl acetate, etc.)
Disposal Method: Transfer Station
Tons: 0.23
Facility County: Not reported

Gepaid: CAL000094362
Contact: RIVERSIDE CTY OFFICE OF ED
Telephone: 9097886534
Facility Addr2: Not reported
Mailing Name: Not reported
Mailing Address: PO BOX 868
Mailing City,St,Zip: RIVERSIDE, CA 925020868
Gen County: Riverside
TSD EPA ID: CAD028409019
TSD County: Los Angeles
Waste Category: Photochemicals/photoprocessing waste
Disposal Method: Transfer Station
Tons: .1042
Facility County: Riverside

[Click this hyperlink](#) while viewing on your computer to access
21 additional CA_HAZNET: record(s) in the EDR Site Report.

MAP FINDINGS
FOCUS MAP 17

Map ID	Site	Database(s)	EPA ID Number
509	JURUPA UNIFIED SCHOOL DISTRICT 4250 OPAL ST RIVERSIDE, CA 92509	RCRA-SQG FINDS HAZNET	1000426615 CAD981165699
	<p>RCRA-SQG:</p> <p>Date form received by agency: 09/01/1996</p> <p>Facility name: JURUPA UNIFIED SCHOOL DISTRICT</p> <p>Facility address: 4250 OPAL ST RIVERSIDE, CA 92509</p> <p>EPA ID: CAD981165699</p> <p>Mailing address: 3924 RIVERSIDE DR RIVERSIDE, CA 92509</p> <p>Contact: Not reported</p> <p>Contact address: Not reported Not reported</p> <p>Contact country: Not reported</p> <p>Contact telephone: Not reported</p> <p>Contact email: Not reported</p> <p>EPA Region: 09</p> <p>Classification: Small Small Quantity Generator</p> <p>Description: Handler: generates more than 100 and less than 1000 kg of hazardous waste during any calendar month and accumulates less than 6000 kg of hazardous waste at any time; or generates 100 kg or less of hazardous waste during any calendar month, and accumulates more than 1000 kg of hazardous waste at any time</p> <p>Owner/Operator Summary:</p> <p>Owner/operator name: NOT REQUIRED</p> <p>Owner/operator address: NOT REQUIRED NOT REQUIRED, ME 99999</p> <p>Owner/operator country: Not reported</p> <p>Owner/operator telephone: (415) 555-1212</p> <p>Legal status: District</p> <p>Owner/Operator Type: Operator</p> <p>Owner/Op start date: Not reported</p> <p>Owner/Op end date: Not reported</p> <p>Owner/operator name: CITY OF RIVERSIDE</p> <p>Owner/operator address: NOT REQUIRED NOT REQUIRED, ME 99999</p> <p>Owner/operator country: Not reported</p> <p>Owner/operator telephone: (415) 555-1212</p> <p>Legal status: District</p> <p>Owner/Operator Type: Owner</p> <p>Owner/Op start date: Not reported</p> <p>Owner/Op end date: Not reported</p> <p>Handler Activities Summary:</p> <p>U.S. importer of hazardous waste: Unknown</p> <p>Mixed waste (haz. and radioactive): Unknown</p> <p>Recycler of hazardous waste: No</p> <p>Transporter of hazardous waste: No</p> <p>Treater, storer or disposer of HW: No</p> <p>Underground injection activity: No</p> <p>On-site burner exemption: Unknown</p> <p>Furnace exemption: Unknown</p> <p>Used oil fuel burner: No</p> <p>Used oil processor: No</p>		

MAP FINDINGS
FOCUS MAP 17

Map ID Site Database(s) EPA ID Number

JURUPA UNIFIED SCHOOL DISTRICT (Continued)

1000426615

User oil refiner: No
Used oil fuel marketer to burner: No
Used oil Specification marketer: No
Used oil transfer facility: No
Used oil transporter: No
Off-site waste receiver: Commercial status unknown

Historical Generators:

Date form received by agency: 12/04/1985
Facility name: JURUPA UNIFIED SCHOOL DISTRICT
Classification: Large Quantity Generator

Violation Status: No violations found

FINDS:

Other Pertinent Environmental Activity Identified at Site

RCRAInfo is a national information system that supports the Resource Conservation and Recovery Act (RCRA) program through the tracking of events and activities related to facilities that generate, transport, and treat, store, or dispose of hazardous waste. RCRAInfo allows RCRA program staff to track the notification, permit, compliance, and corrective action activities required under RCRA.

HAZNET:

Gepaid: CAD981165699
Contact: ROBERT IVERSON
Telephone: 9093604132
Facility Addr2: Not reported
Mailing Name: Not reported
Mailing Address: 3924 RIVERVIEW DR
Mailing City,St,Zip: RIVERSIDE, CA 925096611
Gen County: Riverside
TSD EPA ID: CAD028409019
TSD County: Los Angeles
Waste Category: Laboratory waste chemicals
Disposal Method: Transfer Station
Tons: 0.1
Facility County: Not reported

Gepaid: CAD981165699
Contact: Not reported
Telephone: 0000000000
Facility Addr2: Not reported
Mailing Name: Not reported
Mailing Address: 3924 RIVERVIEW DR
Mailing City,St,Zip: RIVERSIDE, CA 925096611
Gen County: Riverside
TSD EPA ID: CAD028409019
TSD County: Los Angeles
Waste Category: Other organic solids
Disposal Method: Transfer Station
Tons: .3750
Facility County: Riverside

Gepaid: CAD981165699

MAP FINDINGS
FOCUS MAP 17

Map ID	Site	Database(s)	EPA ID Number
--------	------	-------------	---------------

JURUPA UNIFIED SCHOOL DISTRICT (Continued)

1000426615

Contact: ROBERT IVERSON
Telephone: 9093604132
Facility Addr2: Not reported
Mailing Name: Not reported
Mailing Address: 3924 RIVERVIEW DR
Mailing City,St,Zip: RIVERSIDE, CA 925096611
Gen County: Riverside
TSD EPA ID: Not reported
TSD County: San Bernardino
Waste Category: Other organic solids
Disposal Method: Transfer Station
Tons: 0.06
Facility County: Not reported

Gepaid: CAD981165699
Contact: ROBERT IVERSON
Telephone: 9093604132
Facility Addr2: Not reported
Mailing Name: Not reported
Mailing Address: 3924 RIVERVIEW DR
Mailing City,St,Zip: RIVERSIDE, CA 925096611
Gen County: Riverside
TSD EPA ID: Not reported
TSD County: Los Angeles
Waste Category: Waste oil and mixed oil
Disposal Method: Recycler
Tons: 1.45
Facility County: Not reported

Gepaid: CAD981165699
Contact: ROBERT IVERSON
Telephone: 9093604132
Facility Addr2: Not reported
Mailing Name: Not reported
Mailing Address: 3924 RIVERVIEW DR
Mailing City,St,Zip: RIVERSIDE, CA 925096611
Gen County: Riverside
TSD EPA ID: Not reported
TSD County: Los Angeles
Waste Category: Oil/water separation sludge
Disposal Method: Recycler
Tons: 0.62
Facility County: Not reported

[Click this hyperlink](#) while viewing on your computer to access 12 additional CA_HAZNET: record(s) in the EDR Site Report.

**509 RUBIDOUX HIGH
4250 OPAL ST.
RIVERSIDE, CA 92509**

**FINDS 1008309026
110022045776**

FINDS:
Other Pertinent Environmental Activity Identified at Site

Not reported

NCES (National Center for Education Statistics) is the primary federal entity for collecting and analyzing data related to education in the

MAP FINDINGS
FOCUS MAP 17

Map ID	Site	Database(s)	EPA ID Number
	<p>RUBIDOUX HIGH (Continued)</p> <p>United States and other nations and the institute of education sciences.</p>		1008309026
509	<p>RIO VISTA HIGH (CONT.) 4250 OPAL ST. RIVERSIDE, CA 92509</p> <p>FINDS: Other Pertinent Environmental Activity Identified at Site</p> <p>NCES (National Center for Education Statistics) is the primary federal entity for collecting and analyzing data related to education in the United States and other nations and the institute of education sciences.</p>	FINDS	1008309020 110022045687
509	<p>RIVERSIDE COUNTY OFFICE OF EDUCATION, RUBIDOUX HS- 4250 OPAL ST RIVERSIDE, CA 92509</p> <p>HAZNET:</p> <p>Gepaid: CAL000094362 Contact: PHIL KOBZ DIRECTOR Telephone: 9098266797 Facility Addr2: Not reported Mailing Name: Not reported Mailing Address: PO BOX 868 Mailing City,St,Zip: RIVERSIDE, CA 925020868 Gen County: Riverside TSD EPA ID: CAD981402522 TSD County: Kern Waste Category: Photochemicals/photoprocessing waste Disposal Method: Recycler Tons: 0.12 Facility County: Not reported</p> <p>Gepaid: CAL000094362 Contact: KEVIN RUBOW, DIRECTOR Telephone: 9518266797 Facility Addr2: Not reported Mailing Name: Not reported Mailing Address: PO BOX 868 Mailing City,St,Zip: RIVERSIDE, CA 925020868 Gen County: Riverside TSD EPA ID: CAT000613893 TSD County: Los Angeles Waste Category: Oxygenated solvents (acetone, butanol, ethyl acetate, etc.) Disposal Method: Transfer Station Tons: 0 Facility County: Riverside</p> <p>Gepaid: CAL000094362 Contact: PHIL KOBZ DIRECTOR Telephone: 9098266797 Facility Addr2: Not reported</p>	HAZNET	S103972869 N/A

MAP FINDINGS
FOCUS MAP 17

Map ID	Site	Database(s)	EPA ID Number
--------	------	-------------	---------------

RIVERSIDE COUNTY OFFICE OF EDUCATION, RUBIDOUX HS- (Continued)

S103972869

Mailing Name: DIANA SCHNEIDER, REGIONAL ADMINISTRATOR
 Mailing Address: PO BOX 868
 Mailing City,St,Zip: RIVERSIDE, CA 925020868
 Gen County: Riverside
 TSD EPA ID: CAD981402522
 TSD County: Riverside
 Waste Category: Photochemicals/photoprocessing waste
 Disposal Method: Recycler
 Tons: 0.22
 Facility County: Riverside

Gepaid: CAL000094362
 Contact: PHIL KOBZ DIRECTOR
 Telephone: 9098266797
 Facility Addr2: Not reported
 Mailing Name: DIANA SCHNEIDER, REGIONAL ADMINISTRATOR
 Mailing Address: PO BOX 868
 Mailing City,St,Zip: RIVERSIDE, CA 925020868
 Gen County: Riverside
 TSD EPA ID: CAT000613893
 TSD County: Riverside
 Waste Category: Oxygenated solvents (acetone, butanol, ethyl acetate, etc.)
 Disposal Method: Transfer Station
 Tons: 0.12
 Facility County: Riverside

Gepaid: CAC001364264
 Contact: JURUPA USD
 Telephone: 9093602851
 Facility Addr2: Not reported
 Mailing Name: Not reported
 Mailing Address: 4740 PEDLEY RD
 Mailing City,St,Zip: RIVERSIDE, CA 925090000
 Gen County: Riverside
 TSD EPA ID: CAD009466392
 TSD County: 7
 Waste Category: Other empty containers 30 gallons or more
 Disposal Method: Recycler
 Tons: .1000
 Facility County: Riverside

[Click this hyperlink](#) while viewing on your computer to access
 1 additional CA_HAZNET: record(s) in the EDR Site Report.

524

**DAVID VOGELFANGER
6350 BROOKDALE ST
RUBIDOUX, CA 92509**

**HAZNET S103960051
CDL N/A**

HAZNET:

Gepaid: CLU970020543
 Contact: DTSC CLU/ERU
 Telephone: 0000000000
 Facility Addr2: Not reported
 Mailing Name: Not reported
 Mailing Address: PO BOX 806
 Mailing City,St,Zip: SACRAMENTO, CA 958120806
 Gen County: Riverside
 TSD EPA ID: CAD028409019

MAP FINDINGS
FOCUS MAP 17

Map ID	Site	Database(s)	EPA ID Number
--------	------	-------------	---------------

DAVID VOGELFANGER (Continued)

S103960051

TSD County: Los Angeles
Waste Category: Other organic solids
Disposal Method: Transfer Station
Tons: .0750
Facility County: Riverside

Gepaid: CLU970020543
Contact: DTSC CLU/ERU
Telephone: 0000000000
Facility Addr2: Not reported
Mailing Name: Not reported
Mailing Address: PO BOX 806
Mailing City,St,Zip: SACRAMENTO, CA 958120806
Gen County: Riverside
TSD EPA ID: CAD028409019
TSD County: Los Angeles
Waste Category: Laboratory waste chemicals
Disposal Method: Transfer Station
Tons: .0150
Facility County: Riverside

Gepaid: CLU970020543
Contact: DTSC CLU/ERU
Telephone: 0000000000
Facility Addr2: Not reported
Mailing Name: Not reported
Mailing Address: PO BOX 806
Mailing City,St,Zip: SACRAMENTO, CA 958120806
Gen County: Riverside
TSD EPA ID: CAD028409019
TSD County: Los Angeles
Waste Category: Off-specification, aged, or surplus organics
Disposal Method: Transfer Station
Tons: .0300
Facility County: Riverside

CDL:
Facility ID: 199709049
Date: 1997-09-12 00:00:00
Lab Type: Illegal Drug Lab (L) - location where an illegal drug lab was operated or drug lab equipment and/or materials were stored.

528

**INTOWN PROPERTIES INC/HUD
6271 BROOKDALE AVE
RIVERSIDE, CA 92507**

**HAZNET S103970664
N/A**

HAZNET:
Gepaid: CAC001507324
Contact: HUD
Telephone: 7149577333
Facility Addr2: Not reported
Mailing Name: Not reported
Mailing Address: 6850 BROCKTON AVE STE 215
Mailing City,St,Zip: RIVERSIDE, CA 925060000
Gen County: Riverside
TSD EPA ID: CAD000088252
TSD County: Los Angeles

MAP FINDINGS
FOCUS MAP 17

Map ID Site Database(s) EPA ID Number

INTOWN PROPERTIES INC/HUD (Continued)

S103970664

Waste Category: Household waste
Disposal Method: Transfer Station
Tons: .1066
Facility County: Riverside

528

**6266 BROOKDALE
RUBIDOUX, CA**

**CHMIRS S105675870
N/A**

CHMIRS:

OES Incident Number: 01-1876
OES notification: 3/30/200106:14:37 AM
OES Date: Not reported
OES Time: Not reported
Incident Date: Not reported
Date Completed: Not reported
Property Use: Not reported
Agency Id Number: Not reported
Agency Incident Number: Not reported
Time Notified: Not reported
Time Completed: Not reported
Surrounding Area: Not reported
Estimated Temperature: Not reported
Property Management: Not reported
Special Studies 1: Not reported
Special Studies 2: Not reported
Special Studies 3: Not reported
Special Studies 4: Not reported
Special Studies 5: Not reported
Special Studies 6: Not reported
More Than Two Substances Involved?: Not reported
Resp Agncy Personel # Of Decontaminated: Not reported
Responding Agency Personel # Of Injuries: Not reported
Responding Agency Personel # Of Fatalities: Not reported
Others Number Of Decontaminated: Not reported
Others Number Of Injuries: Not reported
Others Number Of Fatalities: Not reported
Vehicle Make/year: Not reported
Vehicle License Number: Not reported
Vehicle State: Not reported
Vehicle Id Number: Not reported
CA/DOT/PUC/ICC Number: Not reported
Company Name: Not reported
Reporting Officer Name/ID: Not reported
Report Date: Not reported
Comments: Not reported
Facility Telephone: Not reported
Waterway Involved: No
Waterway: Not reported
Spill Site: Not reported
Cleanup By: Contractor
Containment: Not reported
What Happened: Not reported
Type: Not reported
Measure: Not reported
Other: Not reported
Date/Time: Not reported
Year: 2001

MAP FINDINGS
FOCUS MAP 17

Map ID Site Database(s) EPA ID Number

(Continued)

S105675870

Agency: Riverside Co. FD
 Incident Date: 3/29/2001 12:00:00 AM
 Admin Agency: Riverside County Environmental Health
 Amount: Not reported
 Contained: Yes
 Site Type: Residence
 E Date: Not reported
 Substance: Hazardous Drug Lab Waste
 Quantity Released: Not reported
 BBLs: 0
 Cups: 0
 CUFT: 0
 Gallons: 110
 Grams: 0
 Pounds: 0
 Liters: 0
 Ounces: 0
 Pints: 0
 Quarts: 0
 Sheen: 0
 Tons: 0
 Unknown: 0.000000
 Description: Not reported
 Evacuations: 0
 Number of Injuries: 0
 Number of Fatalities: 0
 Description: Drug Lab bust by Riverside Co. SO

528

6266 BROOKDALE ST
RUBIDOUX, CA 92509

CDL S107535447
N/A

CDL:
 Facility ID: 200103182
 Date: 2001-03-29 00:00:00
 Lab Type: Illegal Drug Lab (L) - location where an illegal drug lab was operated or drug lab equipment and/or materials were stored.

529

HUD/INTOWN PROP_INC
6482 VILLA VISTA AVE
RIVERSIDE, CA 94583

HAZNET S103969498
N/A

HAZNET:
 Gepaid: CAC001229312
 Contact: HUD/INTOWN INC
 Telephone: 9099809890
 Facility Addr2: Not reported
 Mailing Name: Not reported
 Mailing Address: 9850 BROCKTON AVE STE 215
 Mailing City,St,Zip: RIVERSIDE, CA 925060000
 Gen County: Riverside
 TSD EPA ID: CAD028209109
 TSD County: 0
 Waste Category: Household waste
 Disposal Method: Transfer Station
 Tons: .0125

MAP FINDINGS
FOCUS MAP 17

Map ID	Site	Database(s)	EPA ID Number
	HUD/INTOWN PROP_INC (Continued)		S103969498
	Facility County: Riverside Gepaid: CAC001229312 Contact: HUD/INTOWN INC Telephone: 9099809890 Facility Addr2: Not reported Mailing Name: Not reported Mailing Address: 9850 BROCKTON AVE STE 215 Mailing City,St,Zip: RIVERSIDE, CA 925060000 Gen County: Riverside TSD EPA ID: CAD028209109 TSD County: 0 Waste Category: Household waste Disposal Method: Treatment, Tank Tons: .0625 Facility County: Riverside Gepaid: CAC001229312 Contact: HUD/INTOWN INC Telephone: 9099809890 Facility Addr2: Not reported Mailing Name: Not reported Mailing Address: 9850 BROCKTON AVE STE 215 Mailing City,St,Zip: RIVERSIDE, CA 925060000 Gen County: Riverside TSD EPA ID: CAD028209109 TSD County: 0 Waste Category: Household waste Disposal Method: Not reported Tons: .0250 Facility County: Riverside		
531	HATHAWY, GUNNARSON, SMITH, & WHITT 4371 VIA CURVA RUBIDOUX, CA 92509	HAZNET CHMIRS CDL	S103659594 N/A
	HAZNET: Gepaid: CLU960005768 Contact: ROBERT E SMITH Telephone: 7147781478 Facility Addr2: Not reported Mailing Name: Not reported Mailing Address: DTSC CLU/ERU Mailing City,St,Zip: SACRAMENTO, CA 958120806 Gen County: Riverside TSD EPA ID: CAT080010101 TSD County: San Diego Waste Category: Other inorganic solid waste Disposal Method: Treatment, Tank Tons: .0050 Facility County: Riverside Gepaid: CLU960005768 Contact: ROBERT E SMITH Telephone: 7147781478 Facility Addr2: Not reported Mailing Name: Not reported Mailing Address: DTSC CLU/ERU		

MAP FINDINGS
FOCUS MAP 17

Map ID Site Database(s) EPA ID Number

HATHAWY, GUNNARSON, SMITH, & WHITT (Continued)

S103659594

Mailing City,St,Zip: SACRAMENTO, CA 958120806
Gen County: Riverside
TSD EPA ID: CAT080010101
TSD County: San Diego
Waste Category: Liquids with pH <UN-> 2
Disposal Method: Treatment, Tank
Tons: .0125
Facility County: Riverside

Gepaid: CLU960005768
Contact: ROBERT E SMITH
Telephone: 7147781478
Facility Addr2: Not reported
Mailing Name: Not reported
Mailing Address: DTSC CLU/ERU
Mailing City,St,Zip: SACRAMENTO, CA 958120806
Gen County: Riverside
TSD EPA ID: CAT080010101
TSD County: San Diego
Waste Category: Unspecified organic liquid mixture
Disposal Method: Transfer Station
Tons: .0175
Facility County: Riverside

CHMIRS:

OES Incident Number: 013301
OES notification: Not reported
OES Date: 4/16/1996
OES Time: 06:13:17 PM
Incident Date: Not reported
Date Completed: Not reported
Property Use: Not reported
Agency Id Number: Not reported
Agency Incident Number: Not reported
Time Notified: Not reported
Time Completed: Not reported
Surrounding Area: Not reported
Estimated Temperature: Not reported
Property Management: Not reported
Special Studies 1: Not reported
Special Studies 2: Not reported
Special Studies 3: Not reported
Special Studies 4: Not reported
Special Studies 5: Not reported
Special Studies 6: Not reported
More Than Two Substances Involved?: Not reported
Resp Agncy Personel # Of Decontaminated: Not reported
Responding Agency Personel # Of Injuries: Not reported
Responding Agency Personel # Of Fatalities:Not reported
Others Number Of Decontaminated: Not reported
Others Number Of Injuries: Not reported
Others Number Of Fatalities: Not reported
Vehicle Make/year: Not reported
Vehicle License Number: Not reported
Vehicle State: Not reported
Vehicle Id Number: Not reported
CA/DOT/PUC/ICC Number: Not reported

MAP FINDINGS
FOCUS MAP 17

Map ID	Site	Database(s)	EPA ID Number
--------	------	-------------	---------------

HATHAWY, GUNNARSON, SMITH, & WHITT (Continued)

S103659594

Company Name:	Not reported
Reporting Officer Name/ID:	Not reported
Report Date:	Not reported
Comments:	Not reported
Facility Telephone:	Not reported
Waterway Involved:	YES
Waterway:	Not reported
Spill Site:	Not reported
Cleanup By:	county hlth.
Containment:	Not reported
What Happened:	Not reported
Type:	CHEMICAL
Measure:	Not reported
Other:	Not reported
Date/Time:	Not reported
Year:	1996
Agency:	riverside co. fire
Incident Date:	1558/16 Apr 96
Admin Agency:	Not reported
Amount:	2 gals.
Contained:	NO
Site Type:	RESIDENCE
E Date:	Not reported
Substance:	methamphetamine
Quantity Released:	Not reported
BBLs:	Not reported
Cups:	Not reported
CUFT:	Not reported
Gallons:	Not reported
Grams:	Not reported
Pounds:	Not reported
Liters:	Not reported
Ounces:	Not reported
Pints:	Not reported
Quarts:	Not reported
Sheen:	Not reported
Tons:	Not reported
Unknown:	Not reported
Description:	drug bust lead to discovery of drug lab.
Evacuations:	NO
Number of Injuries:	NO
Number of Fatalities:	NO
Description:	Not reported

CDL:

Facility ID:	199604058
Date:	1996-04-16 00:00:00
Lab Type:	Illegal Drug Lab (L) - location where an illegal drug lab was operated or drug lab equipment and/or materials were stored.

MAP FINDINGS
FOCUS MAP 17

Map ID	Site	Database(s)	EPA ID Number
553	PACIFIC AVE ELEMENTRY- JURUPA UNIFIED SCHOOL DISTR 6110 45TH ST RIVERSIDE, CA 92509 HAZNET: Gepaid: CAC002597236 Contact: ROBERT IVERSON/ RISK MANAGER Telephone: 9513604162 Facility Addr2: Not reported Mailing Name: Not reported Mailing Address: 4850 PEDLEY RD Mailing City,St,Zip: RIVERSIDE, CA 925093966 Gen County: Riverside TSD EPA ID: AZC950823111 TSD County: 99 Waste Category: Asbestos-containing waste Disposal Method: Not reported Tons: 33.71 Facility County: Not reported	HAZNET	S108215798 N/A
553	PACIFIC AVENUE ELEMENTARY 6110 45TH ST. RIVERSIDE, CA 92509 FINDS: Other Pertinent Environmental Activity Identified at Site Not reported NCES (National Center for Education Statistics) is the primary federal entity for collecting and analyzing data related to education in the United States and other nations and the institute of education sciences.	FINDS	1008300703 110021918264
553	JURUPA USD/PACIFIC AVENUE ELEM 6110 45TH ST RIVERSIDE, CA 92509 HAZNET: Gepaid: CAC001173816 Contact: JURUPA USD Telephone: 9093602851 Facility Addr2: Not reported Mailing Name: Not reported Mailing Address: 4740 PEDLEY RD Mailing City,St,Zip: RIVERSIDE, CA 925090000 Gen County: Riverside TSD EPA ID: CAD008364432 TSD County: Los Angeles Waste Category: Other inorganic solid waste Disposal Method: Transfer Station Tons: .0025 Facility County: Riverside Gepaid: CAC001364152 Contact: JURUPA USD Telephone: 9093602851	HAZNET	S103972872 N/A

MAP FINDINGS
FOCUS MAP 17

Map ID	Site	Database(s)	EPA ID Number
	JURUPA USD/PACIFIC AVENUE ELEM (Continued)		S103972872
	Facility Addr2: Not reported Mailing Name: Not reported Mailing Address: 4740 PEDLEY RD Mailing City,St,Zip: RIVERSIDE, CA 925090000 Gen County: Riverside TSD EPA ID: AZR000005454 TSD County: 99 Waste Category: Polychlorinated biphenyls and material containing PCB's Disposal Method: Recycler Tons: .5510 Facility County: Riverside		
556	HUD INTOWN PROPERTIES 5938 LIMONITE AVE RIVERSIDE, CA 92509	HAZNET	S103969280 N/A
	HAZNET: Gepaid: CAC002120208 Contact: HUD Telephone: 0000000000 Facility Addr2: Not reported Mailing Name: Not reported Mailing Address: 6850 BROCKTON AVE # 215 Mailing City,St,Zip: RIVERSIDE, CA 925060000 Gen County: Riverside TSD EPA ID: CAD028409019 TSD County: Los Angeles Waste Category: Household waste Disposal Method: Transfer Station Tons: .0060 Facility County: Riverside		
562	5980 LIMONITE #7 RUBIDOUX, CA	CHMIRS	S105671232 N/A
	CHMIRS: OES Incident Number: 01-6007 OES notification: 10/19/200105:03:49 PM OES Date: Not reported OES Time: Not reported Incident Date: Not reported Date Completed: Not reported Property Use: Not reported Agency Id Number: Not reported Agency Incident Number: Not reported Time Notified: Not reported Time Completed: Not reported Surrounding Area: Not reported Estimated Temperature: Not reported Property Management: Not reported Special Studies 1: Not reported Special Studies 2: Not reported Special Studies 3: Not reported Special Studies 4: Not reported Special Studies 5: Not reported		

MAP FINDINGS
FOCUS MAP 17

Map ID Site Database(s) EPA ID Number

(Continued)

S105671232

Special Studies 6: Not reported
 More Than Two Substances Involved?: Not reported
 Resp Agency Personel # Of Decontaminated: Not reported
 Responding Agency Personel # Of Injuries: Not reported
 Responding Agency Personel # Of Fatalities: Not reported
 Others Number Of Decontaminated: Not reported
 Others Number Of Injuries: Not reported
 Others Number Of Fatalities: Not reported
 Vehicle Make/year: Not reported
 Vehicle License Number: Not reported
 Vehicle State: Not reported
 Vehicle Id Number: Not reported
 CA/DOT/PUC/ICC Number: Not reported
 Company Name: Not reported
 Reporting Officer Name/ID: Not reported
 Report Date: Not reported
 Comments: Not reported
 Facility Telephone: Not reported
 Waterway Involved: No
 Waterway: Not reported
 Spill Site: Not reported
 Cleanup By: Unknown
 Containment: Not reported
 What Happened: Not reported
 Type: Not reported
 Measure: Not reported
 Other: Not reported
 Date/Time: Not reported
 Year: 2001
 Agency: Riverside Co Fire Dept.
 Incident Date: 10/16/2001 12:00:00 AM
 Admin Agency: Riverside County Environmental Health
 Amount: Not reported
 Contained: Yes
 Site Type: Other
 E Date: Not reported
 Substance: Suspicious envelope
 Quantity Released: Not reported
 BBLS: 0
 Cups: 0
 CUFT: 0
 Gallons: 0
 Grams: 0
 Pounds: 0
 Liters: 0
 Ounces: 0
 Pints: 0
 Quarts: 0
 Sheen: 0
 Tons: 0
 Unknown: unknown
 Description: Not reported
 Evacuations: 0
 Number of Injuries: 0
 Number of Fatalities: 0
 Description: Per Riverside Fire Dept. report # 01-72280, the Fire Dept. responded to a report of a suspicious envelope. Once on scene the envelope was found empty.

MAP FINDINGS
FOCUS MAP 17

Map ID	Site	Database(s)	EPA ID Number
565	HUD INTOWN PROPERTIES 6090 ALLWOOD ST RIVERSIDE, CA 92509 HAZNET: Gepaid: CAC001498664 Contact: HUD Telephone: 0000000000 Facility Addr2: Not reported Mailing Name: Not reported Mailing Address: 6850 BROCKTON AVE # 215 Mailing City,St,Zip: RIVERSIDE, CA 925060000 Gen County: Riverside TSD EPA ID: CAD028409019 TSD County: Los Angeles Waste Category: Household waste Disposal Method: Transfer Station Tons: .0600 Facility County: Riverside Gepaid: CAC001498664 Contact: HUD Telephone: 0000000000 Facility Addr2: Not reported Mailing Name: Not reported Mailing Address: 6850 BROCKTON AVE # 215 Mailing City,St,Zip: RIVERSIDE, CA 925060000 Gen County: Riverside TSD EPA ID: CAD028409019 TSD County: Los Angeles Waste Category: Household waste Disposal Method: Not reported Tons: .1075 Facility County: Riverside	HAZNET	S103969286 N/A
566	4738 RIVERVIEW DRIVE 4738 RIVERVIEW DRIVE RUBIDOUX, CA	ERNS	99622443 N/A
<p>Click this hyperlink while viewing on your computer to access additional ERNS detail in the EDR Site Report.</p>			
566	4738 RIVERVIEW RUBIDOUX, CA 92509	CHMIRS CDL	S105663452 N/A
	CHMIRS: OES Incident Number: 99-0204 OES notification: 1/15/199911:34:07 AM OES Date: Not reported OES Time: Not reported Incident Date: Not reported Date Completed: Not reported Property Use: Not reported Agency Id Number: Not reported Agency Incident Number: Not reported		

MAP FINDINGS
FOCUS MAP 17

Map ID Site Database(s) EPA ID Number

(Continued)

S105663452

Time Notified:	Not reported
Time Completed:	Not reported
Surrounding Area:	Not reported
Estimated Temperature:	Not reported
Property Management:	Not reported
Special Studies 1:	Not reported
Special Studies 2:	Not reported
Special Studies 3:	Not reported
Special Studies 4:	Not reported
Special Studies 5:	Not reported
Special Studies 6:	Not reported
More Than Two Substances Involved?:	Not reported
Resp Agncy Personel # Of Decontaminated:	Not reported
Responding Agency Personel # Of Injuries:	Not reported
Responding Agency Personel # Of Fatalities:	Not reported
Others Number Of Decontaminated:	Not reported
Others Number Of Injuries:	Not reported
Others Number Of Fatalities:	Not reported
Vehicle Make/year:	Not reported
Vehicle License Number:	Not reported
Vehicle State:	Not reported
Vehicle Id Number:	Not reported
CA/DOT/PUC/ICC Number:	Not reported
Company Name:	Not reported
Reporting Officer Name/ID:	Not reported
Report Date:	Not reported
Comments:	Not reported
Facility Telephone:	Not reported
Waterway Involved:	Not reported
Waterway:	Not reported
Spill Site:	Not reported
Cleanup By:	Contractor
Containment:	Not reported
What Happened:	Not reported
Type:	Not reported
Measure:	Not reported
Other:	Not reported
Date/Time:	Not reported
Year:	1999
Agency:	Riverside County Fire
Incident Date:	1/15/199912:00:00 AM
Admin Agency:	Riverside County Environmental Health
Amount:	Not reported
Contained:	Unknown
Site Type:	Residence
E Date:	Not reported
Substance:	Drug Lab Waste
Quantity Released:	Not reported
BBLS:	0
Cups:	0
CUFT:	0
Gallons:	0
Grams:	0
Pounds:	0
Liters:	0
Ounces:	0
Pints:	0

MAP FINDINGS
FOCUS MAP 17

Map ID	Site	Database(s)	EPA ID Number
--------	------	-------------	---------------

(Continued)

S105663452

Quarts: 0
 Sheen: 0
 Tons: 0
 Unknown: 0
 Description: Not reported
 Evacuations: 0
 Number of Injuries: 0
 Number of Fatalities: 0

Description: Riverside County Env Health received a complaint about unknown substance at a residence and requested Fire's assistance to identify. They identified and recovered two 2 litre bottles.

CDL:

Facility ID: 199901078
 Date: 1999-01-15 00:00:00
 Lab Type: Abandoned Drug Lab Waste (A) - location away from an actual illegal drug lab where drug lab waste and/or equipment were abandoned.

569 INTOWN PROPERTIES INC/HUD
 7878 PINE RIDGE CT
 RIVERSIDE, CA 92509

HAZNET S104567066
 N/A

HAZNET:

Gepaid: CAC001397720
 Contact: HUD
 Telephone: 7149577333
 Facility Addr2: Not reported
 Mailing Name: Not reported
 Mailing Address: 6850 BROCKTON AVE STE 215
 Mailing City,St,Zip: RIVERSIDE, CA 925060000
 Gen County: Riverside
 TSD EPA ID: CAD000088252
 TSD County: Los Angeles
 Waste Category: Household waste
 Disposal Method: Transfer Station
 Tons: .0208
 Facility County: Riverside

570 RON LANTING
 6690 LIMONITE FRONTAGE RD
 RIVERSIDE, CA 92509

HAZNET S103668661
 N/A

HAZNET:

Gepaid: CAC001263464
 Contact: RON LANTING
 Telephone: 0000000000
 Facility Addr2: Not reported
 Mailing Name: Not reported
 Mailing Address: 6690 LIMONITE FRONTAGE RD
 Mailing City,St,Zip: RIVERSIDE, CA 925090000
 Gen County: Riverside
 TSD EPA ID: CAD099452708
 TSD County: Los Angeles
 Waste Category: Unspecified oil-containing waste
 Disposal Method: Recycler
 Tons: 5.9214

MAP FINDINGS
FOCUS MAP 17

Map ID	Site	Database(s)	EPA ID Number
	RON LANTING (Continued)		S103668661
	Facility County: Riverside		
571	JULIE ROSSITER 7015 SKY VIEW DRIVE RUBIDOUX, CA 92509	HAZNET	S103972848 N/A
	HAZNET:		
	Gepaid: CLU960004576		
	Contact: UNKNOWN		
	Telephone: 0000000000		
	Facility Addr2: Not reported		
	Mailing Name: Not reported		
	Mailing Address: DTSC CLU/ERU		
	Mailing City,St,Zip: SACRAMENTO, CA 958120806		
	Gen County: Riverside		
	TSD EPA ID: CAT080010101		
	TSD County: San Diego		
	Waste Category: Alkaline solution without metals (pH > 12.5)		
	Disposal Method: Treatment, Tank		
	Tons: .0400		
	Facility County: Riverside		
	Gepaid: CLU960004576		
	Contact: UNKNOWN		
	Telephone: 0000000000		
	Facility Addr2: Not reported		
	Mailing Name: Not reported		
	Mailing Address: DTSC CLU/ERU		
	Mailing City,St,Zip: SACRAMENTO, CA 958120806		
	Gen County: Riverside		
	TSD EPA ID: CAT080010101		
	TSD County: San Diego		
	Waste Category: Off-specification, aged, or surplus organics		
	Disposal Method: Transfer Station		
	Tons: .0400		
	Facility County: Riverside		
	Gepaid: CLU960004576		
	Contact: UNKNOWN		
	Telephone: 0000000000		
	Facility Addr2: Not reported		
	Mailing Name: Not reported		
	Mailing Address: DTSC CLU/ERU		
	Mailing City,St,Zip: SACRAMENTO, CA 958120806		
	Gen County: Riverside		
	TSD EPA ID: CAT080010101		
	TSD County: San Diego		
	Waste Category: Off-specification, aged, or surplus inorganics		
	Disposal Method: Treatment, Tank		
	Tons: .0150		
	Facility County: Riverside		
	Gepaid: CLU960004576		
	Contact: UNKNOWN		
	Telephone: 0000000000		
	Facility Addr2: Not reported		
	Mailing Name: Not reported		
	Mailing Address: DTSC CLU/ERU		

MAP FINDINGS
FOCUS MAP 17

Map ID	Site	Database(s)	EPA ID Number
--------	------	-------------	---------------

JULIE ROSSITER (Continued)

S103972848

Mailing City,St,Zip: SACRAMENTO, CA 958120806
 Gen County: Riverside
 TSD EPA ID: CAT080010101
 TSD County: San Diego
 Waste Category: Liquids with pH <UN-> 2
 Disposal Method: Treatment, Tank
 Tons: .0250
 Facility County: Riverside

[Click this hyperlink](#) while viewing on your computer to access
 -1 additional CA_HAZNET: record(s) in the EDR Site Report.

571

**7015 SKYVIEW
RUBIDOUX, CA 92508**

**CHMIRS S105646929
N/A**

CHMIRS:

OES Incident Number: 012634
 OES notification: Not reported
 OES Date: 3/5/1996
 OES Time: 02:58:47 PM
 Incident Date: Not reported
Date Completed: Not reported
 Property Use: Not reported
 Agency Id Number: Not reported
 Agency Incident Number: Not reported
 Time Notified: Not reported
 Time Completed: Not reported
 Surrounding Area: Not reported
 Estimated Temperature: Not reported
 Property Management: Not reported
 Special Studies 1: Not reported
 Special Studies 2: Not reported
 Special Studies 3: Not reported
 Special Studies 4: Not reported
 Special Studies 5: Not reported
 Special Studies 6: Not reported
 More Than Two Substances Involved?: Not reported
 Resp Agncy Personel # Of Decontaminated: Not reported
 Responding Agency Personel # Of Injuries: Not reported
 Responding Agency Personel # Of Fatalities: Not reported
 Others Number Of Decontaminated: Not reported
 Others Number Of Injuries: Not reported
 Others Number Of Fatalities: Not reported
 Vehicle Make/year: Not reported
 Vehicle License Number: Not reported
 Vehicle State: Not reported
 Vehicle Id Number: Not reported
 CA/DOT/PUC/ICC Number: Not reported
 Company Name: Not reported
 Reporting Officer Name/ID: Not reported
 Report Date: Not reported
 Comments: Not reported
 Facility Telephone: Not reported
 Waterway Involved: YES
 Waterway: Not reported
 Spill Site: Not reported
 Cleanup By: riverside co health and sheriff

MAP FINDINGS
FOCUS MAP 17

Map ID	Site	Database(s)	EPA ID Number
--------	------	-------------	---------------

(Continued)

S105646929

Containment:	Not reported
What Happened:	Not reported
Type:	CHEMICAL
Measure:	Not reported
Other:	Not reported
Date/Time:	Not reported
Year:	1996
Agency:	riverside co fire
Incident Date:	1409/05mar96
Admin Agency:	Not reported
Amount:	est 20 gals 10 lbs of solids
Contained:	NO
Site Type:	RESIDENCE
E Date:	Not reported
Substance:	drug lab waste
Quantity Released:	Not reported
BBLs:	Not reported
Cups:	Not reported
CUFT:	Not reported
Gallons:	Not reported
Grams:	Not reported
Pounds:	Not reported
Liters:	Not reported
Ounces:	Not reported
Pints:	Not reported
Quarts:	Not reported
Sheen:	Not reported
Tons:	Not reported
Unknown:	Not reported
Description:	drug bust, no leakage
Evacuations:	NO
Number of Injuries:	NO
Number of Fatalities:	NO
Description:	Not reported

571

**7015 SKYVIEW DRIVE
RUBIDOUX, CA 92509**

CDL S107535873
N/A

CDL:
Facility ID: 199603009
Date: 1996-03-05 00:00:00
Lab Type: Illegal Drug Lab (L) - location where an illegal drug lab was operated or drug lab equipment and/or materials were stored.

572

**INTOWN PROPERTIES, INC/HUD
7836 GREEN CREST CT
RIVERSIDE, CA 92509**

HAZNET S103672151
N/A

HAZNET:
Gepaid: CAC001077680
Contact: HUD
Telephone: 0000000000
Facility Addr2: Not reported
Mailing Name: Not reported
Mailing Address: 6850 BROCKTON AVE STE 215

MAP FINDINGS
FOCUS MAP 17

Map ID	Site	Database(s)	EPA ID Number
	INTOWN PROPERTIES, INC/HUD (Continued)		S103672151
	Mailing City,St,Zip: RIVERSIDE, CA 925060000 Gen County: Riverside TSD EPA ID: Not reported TSD County: 0 Waste Category: Household waste Disposal Method: Transfer Station Tons: .0106 Facility County: Riverside		
572	HUD INTOWN PROPERTIES 7818 GREEN CREST CT RIVERSIDE, CA 92509	HAZNET	S103969369 N/A
	HAZNET: Gepaid: CAC001358392 Contact: HUD Telephone: 0000000000 Facility Addr2: Not reported Mailing Name: Not reported Mailing Address: 6850 BROCKTON AVE # 215 Mailing City,St,Zip: RIVERSIDE, CA 925060000 Gen County: Riverside TSD EPA ID: CAD028409019 TSD County: Los Angeles Waste Category: Household waste Disposal Method: Treatment, Tank Tons: .0083 Facility County: Riverside Gepaid: CAC001358392 Contact: HUD Telephone: 0000000000 Facility Addr2: Not reported Mailing Name: Not reported Mailing Address: 6850 BROCKTON AVE # 215 Mailing City,St,Zip: RIVERSIDE, CA 925060000 Gen County: Riverside TSD EPA ID: CAD028409019 TSD County: Los Angeles Waste Category: Household waste Disposal Method: Transfer Station Tons: .1500 Facility County: Riverside		
574	RUBIDOUX COMMUNITY SERVICES 5062 RIVERVIEW BLVD RIVERSIDE, CA 92509	CA FID UST SWEEPS UST	1000591884 N/A
	CA FID UST: Facility ID: 33007097 Regulated By: UTNKA Regulated ID: Not reported Cortese Code: Not reported SIC Code: Not reported Facility Phone: 7146847580 Mail To: Not reported		

MAP FINDINGS
FOCUS MAP 17

Map ID	Site	Database(s)	EPA ID Number
--------	------	-------------	---------------

RUBIDOUX COMMUNITY SERVICES (Continued)

1000591884

Mailing Address: 3590 RUBIDOUX BLVD
Mailing Address 2: Not reported
Mailing City,St,Zip: RIVERSIDE 92509
Contact: Not reported
Contact Phone: Not reported
DUNS Number: Not reported
NPDES Number: Not reported
EPA ID: Not reported
Comments: Not reported
Status: Active

SWEEPS UST:

Status: A
Comp Number: 53499
Number: 4
Board Of Equalization: 44-018351
Ref Date: 11-18-92
Act Date: 11-18-92
Created Date: 05-09-89
Tank Status: A
Owner Tank Id: 001719
Swrcb Tank Id: 33-000-053499-000001
Actv Date: 11-18-92
Capacity: 1000
Tank Use: M.V. FUEL
Stg: P
Content: DIESEL
Number Of Tanks: 1

574

**RUBIDOUX COMM SERV DIST
5062 RIVERVIEW DR
RUBIDOUX, CA 92509**

**EMI S106838561
N/A**

EMI:

Year: 1987
Carbon Monoxide Emissions Tons/Yr: 33
Air Basin: SC
Facility ID: 14851
Air District Name: SC
SIC Code: 4953
Air District Name: SOUTH COAST AQMD
Community Health Air Pollution Info System: Not reported
Consolidated Emission Reporting Rule: Not reported
Total Organic Hydrocarbon Gases Tons/Yr: 0
Reactive Organic Gases Tons/Yr: 0
Carbon Monoxide Emissions Tons/Yr: 0
NOX - Oxides of Nitrogen Tons/Yr: 0
SOX - Oxides of Sulphur Tons/Yr: 0
Particulate Matter Tons/Yr: 0
Part. Matter 10 Micrometers & Smlr Tons/Yr: 0

MAP FINDINGS
FOCUS MAP 17

Map ID	Site	Database(s)	EPA ID Number
575	WAYNE IMMELL TRUCKING 5855 VISTA DEL CABALLERO RIVERSIDE, CA 92509	FINDS RCRA-NonGen	1000311594 CAD982468910

FINDS:

Other Pertinent Environmental Activity Identified at Site

RCRAInfo is a national information system that supports the Resource Conservation and Recovery Act (RCRA) program through the tracking of events and activities related to facilities that generate, transport, and treat, store, or dispose of hazardous waste. RCRAInfo allows RCRA program staff to track the notification, permit, compliance, and corrective action activities required under RCRA.

RCRA-NonGen:

Date form received by agency: 09/30/1988
 Facility name: WAYNE IMMELL TRUCKING
 Facility address: 5855 VISTA DEL CABALLERO
 RIVERSIDE, CA 92509
 EPA ID: CAD982468910
 Mailing address: VISTA DEL CABALLERO
 RIVERSIDE, CA 92509
 Contact: ENVIRONMENTAL MANAGER
 Contact address: 5855 VISTA DEL CABALLERO
 RIVERSIDE, CA 92509
 Contact country: US
 Contact telephone: (714) 683-2360
 Contact email: Not reported
 EPA Region: 09
 Classification: Non-Generator
 Description: Handler: Non-Generators do not presently generate hazardous waste

Owner/Operator Summary:

Owner/operator name: WAYNE IMMELL
 Owner/operator address: NOT REQUIRED
 NOT REQUIRED, ME 99999
 Owner/operator country: Not reported
 Owner/operator telephone: (415) 555-1212
 Legal status: Private
 Owner/Operator Type: Owner
 Owner/Op start date: Not reported
 Owner/Op end date: Not reported

Owner/operator name: NOT REQUIRED
 Owner/operator address: NOT REQUIRED
 NOT REQUIRED, ME 99999
 Owner/operator country: Not reported
 Owner/operator telephone: (415) 555-1212
 Legal status: Private
 Owner/Operator Type: Operator
 Owner/Op start date: Not reported
 Owner/Op end date: Not reported

Handler Activities Summary:

U.S. importer of hazardous waste: Unknown
 Mixed waste (haz. and radioactive): Unknown
 Recycler of hazardous waste: No

MAP FINDINGS
FOCUS MAP 17

Map ID Site Database(s) EPA ID Number

WAYNE IMMELL TRUCKING (Continued)

1000311594

Transporter of hazardous waste: Yes
 Treater, storer or disposer of HW: No
 Underground injection activity: No
 On-site burner exemption: Unknown
 Furnace exemption: Unknown
 Used oil fuel burner: No
 Used oil processor: No
 User oil refiner: No
 Used oil fuel marketer to burner: No
 Used oil Specification marketer: No
 Used oil transfer facility: No
 Used oil transporter: No
 Off-site waste receiver: Commercial status unknown

Violation Status: No violations found

576

**7061 PERALTA STREET
RIVERSIDE, CA 91770**

**CHMIRS S106397862
N/A**

CHMIRS:

OES Incident Number: 03-1864
 OES notification: 4/8/200311:25:37 AM
 OES Date: Not reported
 OES Time: Not reported
 Incident Date: Not reported
Date Completed: Not reported
 Property Use: Not reported
 Agency Id Number: Not reported
 Agency Incident Number: Not reported
 Time Notified: Not reported
 Time Completed: Not reported
 Surrounding Area: Not reported
 Estimated Temperature: Not reported
 Property Management: Not reported
 Special Studies 1: Not reported
 Special Studies 2: Not reported
 Special Studies 3: Not reported
 Special Studies 4: Not reported
 Special Studies 5: Not reported
 Special Studies 6: Not reported
 More Than Two Substances Involved?: Not reported
 Resp Agncy Personel # Of Decontaminated: Not reported
 Responding Agency Personel # Of Injuries: Not reported
 Responding Agency Personel # Of Fatalities: Not reported
 Others Number Of Decontaminated: Not reported
 Others Number Of Injuries: Not reported
 Others Number Of Fatalities: Not reported
 Vehicle Make/year: Not reported
 Vehicle License Number: Not reported
 Vehicle State: Not reported
 Vehicle Id Number: Not reported
 CA/DOT/PUC/ICC Number: Not reported
 Company Name: Not reported
 Reporting Officer Name/ID: Not reported
 Report Date: Not reported
 Comments: Not reported
 Facility Telephone: Not reported
 Waterway Involved: No

MAP FINDINGS
FOCUS MAP 17

Map ID Site Database(s) EPA ID Number

(Continued)

S106397862

Waterway: Not reported
 Spill Site: Not reported
 Cleanup By: Reporting Party
 Containment: Not reported
 What Happened: Not reported
 Type: Not reported
 Measure: Not reported
 Other: Not reported
 Date/Time: Not reported
 Year: 2003
 Agency: So Cal Edison
 Incident Date: 4/8/2003 12:00:00 AM
 Admin Agency: Riverside City Fire Department
 Amount: Not reported
 Contained: Yes
 Site Type: Residence
 E Date: Not reported
 Substance: mineral oil
 Quantity Released: Not reported
 BBLs: 0
 Cups: 0
 CUFT: 0
 Gallons: 1
 Grams: 0
 Pounds: 0
 Liters: 0
 Ounces: 0
 Pints: 0
 Quarts: 0
 Sheen: 0
 Tons: 0
 Unknown: 0
 Description: Not reported
 Evacuations: 0
 Number of Injuries: 0
 Number of Fatalities: 0
 Description: Equipment failure.

577 **INTOWN PROPERTIES INC/HUD**
7132 ALVISO AVE
RIVERSIDE, CA 92509

HAZNET S103970695
 N/A

HAZNET:
 Gepaid: CAC001397200
 Contact: HUD
 Telephone: 7149577333
 Facility Addr2: Not reported
 Mailing Name: Not reported
 Mailing Address: 6850 BROCKTON AVE STE 215
 Mailing City,St,Zip: RIVERSIDE, CA 925060000
 Gen County: Riverside
 TSD EPA ID: CAD000088252
 TSD County: Los Angeles
 Waste Category: Household waste
 Disposal Method: Transfer Station
 Tons: .0858
 Facility County: Riverside

MAP FINDINGS
FOCUS MAP 17

Map ID	Site	Database(s)	EPA ID Number
578	TROY JAMES MATTHEWS 7095 ALVISO STREET RUBIDOUX, CA 92509	HAZNET CHMIRS	S103992705 N/A
	HAZNET: Gepaid: CLU960003240 Contact: TROY JAMES MATTHEWS Telephone: 9096852718 Facility Addr2: Not reported Mailing Name: Not reported Mailing Address: DTSC CLU/ERU Mailing City,St,Zip: SACRAMENTO, CA 958120806 Gen County: Riverside TSD EPA ID: CAT080010101 TSD County: San Diego Waste Category: Liquids with pH <UN-> 2 Disposal Method: Treatment, Tank Tons: .0050 Facility County: Riverside		
	Gepaid: CLU960003240 Contact: TROY JAMES MATTHEWS Telephone: 9096852718 Facility Addr2: Not reported Mailing Name: Not reported Mailing Address: DTSC CLU/ERU Mailing City,St,Zip: SACRAMENTO, CA 958120806 Gen County: Riverside TSD EPA ID: CAT080010101 TSD County: San Diego Waste Category: Alkaline solution without metals (pH > 12.5) Disposal Method: Treatment, Tank Tons: .0100 Facility County: Riverside		
	Gepaid: CLU960003240 Contact: TROY JAMES MATTHEWS Telephone: 9096852718 Facility Addr2: Not reported Mailing Name: Not reported Mailing Address: DTSC CLU/ERU Mailing City,St,Zip: SACRAMENTO, CA 958120806 Gen County: Riverside TSD EPA ID: CAT080010101 TSD County: San Diego Waste Category: Other inorganic solid waste Disposal Method: Treatment, Tank Tons: .0050 Facility County: Riverside		
	Gepaid: CLU960003240 Contact: TROY JAMES MATTHEWS Telephone: 9096852718 Facility Addr2: Not reported Mailing Name: Not reported Mailing Address: DTSC CLU/ERU Mailing City,St,Zip: SACRAMENTO, CA 958120806 Gen County: Riverside TSD EPA ID: CAT080010101		

MAP FINDINGS
FOCUS MAP 17

Map ID Site Database(s) EPA ID Number

TROY JAMES MATTHEWS (Continued)

S103992705

TSD County: San Diego
Waste Category: Oxygenated solvents (acetone, butanol, ethyl acetate, etc.)
Disposal Method: Transfer Station
Tons: .0100
Facility County: Riverside

[Click this hyperlink](#) while viewing on your computer to access
-1 additional CA_HAZNET: record(s) in the EDR Site Report.

CHMIRS:

OES Incident Number: 011857
OES notification: Not reported
OES Date: 1/19/1996
OES Time: 07:51:32 PM
Incident Date: Not reported
Date Completed: Not reported
Property Use: Not reported
Agency Id Number: Not reported
Agency Incident Number: Not reported
Time Notified: Not reported
Time Completed: Not reported
Surrounding Area: Not reported
Estimated Temperature: Not reported
Property Management: Not reported
Special Studies 1: Not reported
Special Studies 2: Not reported
Special Studies 3: Not reported
Special Studies 4: Not reported
Special Studies 5: Not reported
Special Studies 6: Not reported
More Than Two Substances Involved?: Not reported
Resp Agncy Personel # Of Decontaminated: Not reported
Responding Agency Personel # Of Injuries: Not reported
Responding Agency Personel # Of Fatalities: Not reported
Others Number Of Decontaminated: Not reported
Others Number Of Injuries: Not reported
Others Number Of Fatalities: Not reported
Vehicle Make/year: Not reported
Vehicle License Number: Not reported
Vehicle State: Not reported
Vehicle Id Number: Not reported
CA/DOT/PUC/ICC Number: Not reported
Company Name: Not reported
Reporting Officer Name/ID: Not reported
Report Date: Not reported
Comments: Not reported
Facility Telephone: Not reported
Waterway Involved: YES
Waterway: Not reported
Spill Site: Not reported
Cleanup By: co health
Containment: Not reported
What Happened: Not reported
Type: CHEMICAL
Measure: Not reported
Other: Not reported
Date/Time: Not reported

MAP FINDINGS
FOCUS MAP 17

Map ID	Site	Database(s)	EPA ID Number
--------	------	-------------	---------------

TROY JAMES MATTHEWS (Continued)

S103992705

Year: 1996
 Agency: riv co fd
 Incident Date: 1250/1-19-96
 Admin Agency: Not reported
 Amount: 4 gal. liq. 1/2 lb solid
 Contained: NO
 Site Type: RESIDENCE
 E Date: Not reported
 Substance: drug waste
 Quantity Released: Not reported
 BBLS: Not reported
 Cups: Not reported
 CUFT: Not reported
 Gallons: Not reported
 Grams: Not reported
 Pounds: Not reported
 Liters: Not reported
 Ounces: Not reported
 Pints: Not reported
 Quarts: Not reported
 Sheen: Not reported
 Tons: Not reported
 Unknown: Not reported
 Description: responded to drug lab raided by so.
 Evacuations: NO
 Number of Injuries: NO
 Number of Fatalities: NO
 Description: Not reported

578

**7095 ALVISO ST.
RUBIDOUX, CA 92509**

**CDL S107535925
N/A**

CDL:
 Facility ID: 199601047
 Date: 1996-01-17 00:00:00
 Lab Type: Illegal Drug Lab (L) - location where an illegal drug lab was operated or drug lab equipment and/or materials were stored.

580

**HUD INTOWN PROPERTIES
7531 SKYVIEW RD
RIVERSIDE, CA 92509**

**HAZNET S103969358
N/A**

HAZNET:
 Gepaid: CAC001340016
 Contact: HUD INTOWN PROPERTIES
 Telephone: 0000000000
 Facility Addr2: Not reported
 Mailing Name: Not reported
 Mailing Address: 6850 BROCKTON AVE STE 215
 Mailing City,St,Zip: RIVERSIDE, CA 925060000
 Gen County: Riverside
 TSD EPA ID: CAD000088252
 TSD County: Los Angeles
 Waste Category: Household waste
 Disposal Method: Transfer Station

MAP FINDINGS
FOCUS MAP 17

Map ID	Site	Database(s)	EPA ID Number
	HUD INTOWN PROPERTIES (Continued)		S103969358
	Tons: .1066 Facility County: Riverside		
582	7-ELEVEN STORE #16825 (2134) 6060 CAMINO REAL PEDLEY, CA 92059	HAZNET HIST UST	U001572029 N/A
	HAZNET: Gepaid: CAL000269751 Contact: RANDY MARTIN-ENVIRONMENTAL MGR Telephone: 2537967170 Facility Addr2: Not reported Mailing Name: Not reported Mailing Address: PO BOX 711 Mailing City,St,Zip: DALLAS, TX 752210711 Gen County: Riverside TSD EPA ID: CAT080013352 TSD County: Los Angeles Waste Category: Aqueous solution with less than 10% total organic residues Disposal Method: Recycler Tons: 3.12 Facility County: Not reported		
	Gepaid: CAL000269751 Contact: RANDY MARTIN-ENVIRONMENTAL MGR Telephone: 2537967170 Facility Addr2: Not reported Mailing Name: Not reported Mailing Address: PO BOX 711 Mailing City,St,Zip: DALLAS, TX 752210711 Gen County: Riverside TSD EPA ID: CAT080013352 TSD County: Los Angeles Waste Category: Aqueous solution with less than 10% total organic residues Disposal Method: Recycler Tons: 3.12 Facility County: Not reported		
	Gepaid: CAL000269751 Contact: RANDY MARTIN-ENVIRONMENTAL MGR Telephone: 2537967170 Facility Addr2: Not reported Mailing Name: Not reported Mailing Address: PO BOX 711 Mailing City,St,Zip: DALLAS, TX 752210711 Gen County: Riverside TSD EPA ID: CAT080013352 TSD County: Los Angeles Waste Category: Aqueous solution with less than 10% total organic residues Disposal Method: H13 Tons: 0.1 Facility County: Riverside		
	Gepaid: CAL000269751 Contact: RANDY MARTIN-ENVIRONMENTAL MGR Telephone: 2537967170 Facility Addr2: Not reported Mailing Name: BOB DENINNO/ENVIRON MGR		

MAP FINDINGS
FOCUS MAP 17

Map ID	Site	Database(s)	EPA ID Number
--------	------	-------------	---------------

7-ELEVEN STORE #16825 (2134) (Continued)

U001572029

Mailing Address: PO BOX 711
Mailing City,St,Zip: DALLAS, TX 752210711
Gen County: Riverside
TSD EPA ID: CAT080013352
TSD County: Riverside
Waste Category: Aqueous solution with less than 10% total organic residues
Disposal Method: Recycler
Tons: 2.29
Facility County: Riverside

[Click this hyperlink](#) while viewing on your computer to access
-1 additional CA_HAZNET: record(s) in the EDR Site Report.

HIST UST:

Region: STATE
Facility ID: 00000012450
Facility Type: Gas Station
Other Type: Not reported
Total Tanks: 0002
Contact Name: IJAZ KHAN
Telephone: 2313591113
Owner Name: THE SOUTHLAND CORPORATION
Owner Address: 1240 S. STATE COLLEGE BLVD.,SU
Owner City,St,Zip: ANAHEIM, CA 92806

Tank Num: 001
Container Num: 01
Year Installed: 1973
Tank Capacity: 00010000
Tank Used for: PRODUCT
Type of Fuel: UNLEADED
Tank Construction: Not reported
Leak Detection: Stock Inventor

Tank Num: 002
Container Num: 02
Year Installed: 1973
Tank Capacity: 00010000
Tank Used for: PRODUCT
Type of Fuel: REGULAR
Tank Construction: Not reported
Leak Detection: Stock Inventor

583 **DESMOND'S CHARBROILER, DESMOND**
7700 LIMONITE AVE.
RIVERSIDE, CA 92509

EMI S106829997
N/A

EMI:

Year: 1990
Carbon Monoxide Emissions Tons/Yr: 33
Air Basin: SC
Facility ID: 70606
Air District Name: SC
SIC Code: 5812
Air District Name: SOUTH COAST AQMD
Community Health Air Pollution Info System: Not reported
Consolidated Emission Reporting Rule: Not reported

MAP FINDINGS
FOCUS MAP 17

Map ID	Site	Database(s)	EPA ID Number
--------	------	-------------	---------------

DESMOND'S CHARBROILER, DESMOND (Continued)

S106829997

Total Organic Hydrocarbon Gases Tons/Yr: 0
 Reactive Organic Gases Tons/Yr: 0
 Carbon Monoxide Emissions Tons/Yr: 0
 NOX - Oxides of Nitrogen Tons/Yr: 0
 SOX - Oxides of Sulphur Tons/Yr: 0
 Particulate Matter Tons/Yr: 0
 Part. Matter 10 Micrometers & Smlr Tons/Yr: 0

584

**DE ANZA CLEANERS
7726 LEMONITE AVE.
RIVERSIDE, CA 92501**

**DRYCLEANERS S106661925
N/A**

CLEANERS:

EPA Id: CAX000222950
 NAICS Code: Not reported
 NAICS Description: Not reported
 Create Date: 1/30/1985
 Facility Active: No
 Inactive Date: 6/30/1998
 Facility Addr2: Not reported
 Mailing Name: Not reported
 Mailing Address: --
 Mailing Address 2: Not reported
 Mailing State: CA
 Mailing Zip: 925010000
 Region Code: 4
 Owner Name: --
 Owner Address: --
 Owner Address 2: Not reported
 Owner Telephone: 0
 Owner Fax Number: Not reported
 Contact Name: DE ANZA
 Contact Address: INACT PER 98VQ FINAL NOTICE
 Contact Address 2: - BATCH 4/27
 Contact Telephone: 2138353103
 Contact Fax Number: Not reported
 SIC Description: Not reported

584

**DEANGELO CLEANERS
7726 LIMONITE AVE
RIVERSIDE, CA 92509**

**HAZNET S106858394
DRYCLEANERS N/A**

HAZNET:

Gepaid: CAD981650708
 Contact: YOUNG IL KIM
 Telephone: 9096810301
 Facility Addr2: Not reported
 Mailing Name: Not reported
 Mailing Address: 7726 LIMONITE AVE
 Mailing City,St,Zip: RIVERSIDE, CA 925095314
 Gen County: Riverside
 TSD EPA ID: NVR000076158
 TSD County: 99
 Waste Category: Aqueous solution with less than 10% total organic residues
 Disposal Method: Not reported
 Tons: Not reported

MAP FINDINGS
FOCUS MAP 17

Map ID	Site	Database(s)	EPA ID Number
--------	------	-------------	---------------

DEANGELO CLEANERS (Continued)

S106858394

Contact Fax Number: Not reported
 SIC Description: 7219 Laundry and Garment Services NEC (alteration and repair)
 SIC Description: 7211 Power Laundries Family and Commercial
 SIC Description: 7212 Garment Pressing and Agents for Laundries and Drycleaners
 SIC Description: 7216 Drycleaning Plants Except Rug Cleaning

584

**DEANGELO CLEANERS
7726 LIMONITE
RIVERSIDE, CA 92509**

**HAZNET S103671884
N/A**

HAZNET:

Gepaid: CAD981650708
 Contact: YOUNG IL KIM
 Telephone: 9096810301
 Facility Addr2: Not reported
 Mailing Name: Not reported
 Mailing Address: 7726 LIMONITE AVE
 Mailing City,St,Zip: RIVERSIDE, CA 925090000
 Gen County: Riverside
 TSD EPA ID: CAD981397417
 TSD County: Los Angeles
 Waste Category: Halogenated solvents (chloroform, methyl chloride, perchloroethylene, etc.)
 Disposal Method: Recycler
 Tons: .3983
 Facility County: Riverside

Gepaid: CAD981650708
 Contact: YOUNG IL KIM
 Telephone: 9096810301
 Facility Addr2: Not reported
 Mailing Name: Not reported
 Mailing Address: 7726 LIMONITE AVE
 Mailing City,St,Zip: RIVERSIDE, CA 925090000
 Gen County: Riverside
 TSD EPA ID: CAD981375983
 TSD County: 1
 Waste Category: Liquids with halogenated organic compounds > 1000 mg/l
 Disposal Method: Recycler
 Tons: .1251
 Facility County: Riverside

Gepaid: CAD981650708
 Contact: YOUNG IL KIM
 Telephone: 9096810301
 Facility Addr2: Not reported
 Mailing Name: Not reported
 Mailing Address: 7726 LIMONITE AVE
 Mailing City,St,Zip: RIVERSIDE, CA 925090000
 Gen County: Riverside
 TSD EPA ID: CAD981397417
 TSD County: Los Angeles
 Waste Category: Halogenated solvents (chloroform, methyl chloride, perchloroethylene, etc.)
 Disposal Method: Recycler
 Tons: .2732
 Facility County: Riverside

MAP FINDINGS
FOCUS MAP 17

Map ID	Site	Database(s)	EPA ID Number
584	DE ANZA CLEANERS, JOON HO KIM 7726 LIMONITE AV RIVERSIDE, CA 92509 EMI: Year: 1987 Carbon Monoxide Emissions Tons/Yr: 33 Air Basin: SC Facility ID: 35751 Air District Name: SC SIC Code: 7216 Air District Name: SOUTH COAST AQMD Community Health Air Pollution Info System: Not reported Consolidated Emission Reporting Rule: Not reported Total Organic Hydrocarbon Gases Tons/Yr: 0 Reactive Organic Gases Tons/Yr: 0 Carbon Monoxide Emissions Tons/Yr: 0 NOX - Oxides of Nitrogen Tons/Yr: 0 SOX - Oxides of Sulphur Tons/Yr: 0 Particulate Matter Tons/Yr: 0 Part. Matter 10 Micrometers & Smlr Tons/Yr: 0	EMI	S106829818 N/A
584	KMART #7175 7840 LIMONITE AVE RIVERSIDE, CA 92509 HAZNET: Gepaid: CAL000018569 Contact: SCOTT DEMUTH Telephone: 8472867199 Facility Addr2: Not reported Mailing Name: Not reported Mailing Address: 3333 BEVERLY RD A2-238A Mailing City,St,Zip: HOFFMAN ESTATES, IL 60179 Gen County: Riverside TSD EPA ID: CAD028409019 TSD County: Los Angeles Waste Category: Hydrocarbon solvents (benzene, hexane, Stoddard, etc.) Disposal Method: Transfer Station Tons: 0.09 Facility County: Not reported	HAZNET	S108211318 N/A
584	MK MANSOUR DDS FAMILY & COSMETIC DENTIST 7776 LIMONITE AVE RIVERSIDE, CA 92509 HAZNET: Gepaid: CAL000181248 Contact: MALEK K MANSOUR DDS MAGD Telephone: 9093600696 Facility Addr2: Not reported Mailing Name: Not reported Mailing Address: 7776 LIMONITE AVENUE Mailing City,St,Zip: RIVERSIDE, CA 925095314 Gen County: Riverside TSD EPA ID: CAL000212588 TSD County: Riverside Waste Category: Other inorganic solid waste	HAZNET	S107146553 N/A

MAP FINDINGS
FOCUS MAP 17

Map ID	Site	Database(s)	EPA ID Number
	<p>MK MANSOUR DDS FAMILY & COSMETIC DENTIST (Continued)</p> <p>Disposal Method: Recycler Tons: 0 Facility County: Riverside</p>		S107146553
584	<p>WASHINGTON MUTUAL BANK 7800 LIMONITE RIVERSIDE, CA 92509</p> <p>HAZNET: Gepaid: CAC002568941 Contact: LARRY HARTMAN Telephone: 7144284805 Facility Addr2: Not reported Mailing Name: Not reported Mailing Address: 535 ANTON BLVD 7TH FLR MB 4051BOCA Mailing City,St,Zip: COSTA MESA, CA 92626 Gen County: Riverside TSD EPA ID: CAD009007626 TSD County: Riverside Waste Category: Asbestos-containing waste Disposal Method: Disposal, Land Fill Tons: 1.68 Facility County: Riverside</p>	HAZNET	S107142757 N/A
584	<p>KMART ENTERPRISES 7840 LIMONITE AVE RIVERSIDE, CA 92509</p> <p>HIST UST: Region: STATE Facility ID: 00000014444 Facility Type: Other Other Type: AUTO REPAIR Total Tanks: 0001 Contact Name: Not reported Telephone: 7146814145 Owner Name: KMART CORPORATION Owner Address: P.O. BOX 3150 Owner City,St,Zip: TROY, MI 48084</p> <p>Tank Num: 001 Container Num: 4144 Year Installed: 1981 Tank Capacity: 00000500 Tank Used for: WASTE Type of Fuel: WASTE OIL Tank Construction: 3/16" inches Leak Detection: Pressure Test</p>	HIST UST	U001576589 N/A

MAP FINDINGS
FOCUS MAP 17

Map ID	Site	Database(s)	EPA ID Number
584	MOBIL STATION 7850 RIVERSIDE, CA 92504 Cortese: Region: CORTESE Facility Addr2: Not reported CA FID UST: Facility ID: 33004018 Regulated By: UTNKA Regulated ID: 00033187 Cortese Code: Not reported SIC Code: Not reported Facility Phone: 7147854444 Mail To: Not reported Mailing Address: 7850 INDIANA AVE Mailing Address 2: Not reported Mailing City,St,Zip: RIVERSIDE 92504 Contact: Not reported Contact Phone: Not reported DUNS Number: Not reported NPDES Number: Not reported EPA ID: Not reported Comments: Not reported Status: Active	Cortese CA FID UST	U002095267 N/A
584	MOBIL 18-912 7850 LIMONITE AVE PEDLEY, CA 92509 LUST: Region: 8 Case Type: Soil only Cross Street: Not reported Enf Type: Not reported Funding: Not reported How Discovered: Not reported How Stopped: Not reported Leak Cause: Not reported Leak Source: Not reported Global ID: T0606500558 How Stopped Date: Not reported Review Date: 1/1/1965 Workplan: Not reported Prelim Assess: Not reported Pollution Char: Not reported Remed Plan: Not reported Remed Action: Not reported Monitoring: Not reported Close Date: Not reported Discover Date: 12/3/1998 Enforcement Date: Not reported Review Date: 12/15/1998 Enter Date: 12/15/1998 MTBE Date: 11/30/2001 GW Qualifies: = Soil Qualifies: = Max MTBE GW: 430000	LUST	S105850466 N/A

MAP FINDINGS
FOCUS MAP 17

Map ID Site Database(s) EPA ID Number

MOBIL 18-912 (Continued)

S105850466

Max MTBE Soil: 5600
 County: Riverside
 Operator: Not reported
 Regional Board: 08
 Facility Status: Leak being confirmed
 Substance: 8006619
 Facility Contact: Not reported
 Interim: Not reported
 Oversight Program: LUST
 Latitude: 33.97680209
 Longitude: -117.4628399
 MTBE Concentration: 0
 MTBE Fuel: 1
 MTBE Tested: YES
 Staff: RS
 Staff Initials: UNK
 Lead Agency: Local Agency
 Local Agency: 33000L
 Hydr Basin #: SAN FERNANDO VALLEY
 Beneficial: Not reported
 Priority: Not reported
 Cleanup Fund Id: Not reported
 Work Suspended: Not reported
 Local Case Num: 9814756
 Case Number: 083303324T
 Qty Leaked: Not reported
 Abate Method: Not reported
 MTBE Class: *
 Summary: Not reported

584

**DEANZA MOBIL
7850 LIMONITE AVE
RIVERSIDE, CA 92509**

**HAZNET S100933711
N/A**

HAZNET:

Gepaid: CAL000061909
 Contact: TIMOTHY W DERSEWEH
 Telephone: 9093601320
 Facility Addr2: Not reported
 Mailing Name: Not reported
 Mailing Address: 7850 LIMONITE AVE
 Mailing City,St,Zip: RIVERSIDE, CA 925090000
 Gen County: Riverside
 TSD EPA ID: CAT080013352
 TSD County: Los Angeles
 Waste Category: Waste oil and mixed oil
 Disposal Method: Recycler
 Tons: .1668
 Facility County: Riverside

Gepaid: CAL000061909
 Contact: TIMOTHY W DERSEWEH
 Telephone: 9093601320
 Facility Addr2: Not reported
 Mailing Name: Not reported
 Mailing Address: 7850 LIMONITE AVE
 Mailing City,St,Zip: RIVERSIDE, CA 925090000
 Gen County: Riverside

MAP FINDINGS
FOCUS MAP 17

Map ID Site Database(s) EPA ID Number

DEANZA MOBIL (Continued)

S100933711

TSD EPA ID: CAT080025711
TSD County: San Bernardino
Waste Category: Aqueous solution with less than 10% total organic residues
Disposal Method: Recycler
Tons: .4586
Facility County: Riverside

Gepaid: CAL000061909
Contact: TIMOTHY W DERSEWEH
Telephone: 9093601320
Facility Addr2: Not reported
Mailing Name: Not reported
Mailing Address: 7850 LIMONITE AVE
Mailing City,St,Zip: RIVERSIDE, CA 925090000
Gen County: Riverside
TSD EPA ID: CAD093459485
TSD County: Fresno
Waste Category: Unspecified solvent mixture Waste
Disposal Method: Transfer Station
Tons: .0166
Facility County: Riverside

Gepaid: CAL000061909
Contact: TIMOTHY W DERSEWEH
Telephone: 9093601320
Facility Addr2: Not reported
Mailing Name: Not reported
Mailing Address: 7850 LIMONITE AVE
Mailing City,St,Zip: RIVERSIDE, CA 925090000
Gen County: Riverside
TSD EPA ID: CAT000613927
TSD County: Riverside
Waste Category: Aqueous solution with less than 10% total organic residues
Disposal Method: Transfer Station
Tons: 0.05
Facility County: Riverside

Gepaid: CAL000061909
Contact: TIMOTHY W DERSEWEH
Telephone: 9093601320
Facility Addr2: Not reported
Mailing Name: Not reported
Mailing Address: 7850 LIMONITE AVE
Mailing City,St,Zip: RIVERSIDE, CA 925090000
Gen County: Riverside
TSD EPA ID: CAT080013352
TSD County: Riverside
Waste Category: Unspecified organic liquid mixture
Disposal Method: Recycler
Tons: 0.2
Facility County: Riverside

[Click this hyperlink](#) while viewing on your computer to access additional CA_HAZNET: detail in the EDR Site Report.

MAP FINDINGS
FOCUS MAP 17

Map ID	Site	Database(s)	EPA ID Number
584	MOBIL #18-912 7850 LIMONITE AVE RIVERSIDE, CA 92509	HAZNET LUST CA FID UST SWEEPS UST	S101589955 N/A
	HAZNET: Gepaid: CAL000055822 Contact: DALE VIATOR, ENVT'L ADVISOR Telephone: 2816548470 Facility Addr2: Not reported Mailing Name: Not reported Mailing Address: 16825 NORTHCHASE DRIVE RM 911 Mailing City,St,Zip: HOUSTON, TX 770600000 Gen County: Riverside TSD EPA ID: CAD028409019 TSD County: Los Angeles Waste Category: Aqueous solution with 10% or more total organic residues Disposal Method: Treatment, Tank Tons: 0.45 Facility County: Not reported		
	Gepaid: CAL000055822 Contact: DALE VIATOR, ENVT'L ADVISOR Telephone: 2816548470 Facility Addr2: Not reported Mailing Name: Not reported Mailing Address: 16945 NORTHCHASE DRIVE RM 538 Mailing City,St,Zip: HOUSTON, TX 770600000 Gen County: Riverside TSD EPA ID: CAD028409019 TSD County: Los Angeles Waste Category: Tank bottom waste Disposal Method: Treatment, Tank Tons: 0 Facility County: Riverside		
	Gepaid: CAL000055822 Contact: DALE VIATOR, ENVT'L ADVISOR Telephone: 2816548470 Facility Addr2: Not reported Mailing Name: #10615 Mailing Address: 16825 NORTHCHASE DRIVE RM 911 Mailing City,St,Zip: HOUSTON, TX 770600000 Gen County: Riverside TSD EPA ID: CAD028409019 TSD County: Riverside Waste Category: Aqueous solution with 10% or more total organic residues Disposal Method: Treatment, Tank Tons: 0.14 Facility County: Riverside		
	Gepaid: CAL000055822 Contact: DALE VIATOR, ENVT'L ADVISOR Telephone: 2816548470 Facility Addr2: Not reported Mailing Name: #10615 Mailing Address: 16825 NORTHCHASE DRIVE RM 911 Mailing City,St,Zip: HOUSTON, TX 770600000 Gen County: Riverside		

MAP FINDINGS
FOCUS MAP 17

Map ID	Site	Database(s)	EPA ID Number
--------	------	-------------	---------------

MOBIL #18-912 (Continued)

S101589955

TSD EPA ID: CAD028409019
TSD County: Riverside
Waste Category: Unspecified oil-containing waste
Disposal Method: Treatment, Tank
Tons: 0.07
Facility County: Riverside

Gepaid: CAL000055822
Contact: DALE VIATOR, ENVT'L ADVISOR
Telephone: 2816548470
Facility Addr2: Not reported
Mailing Name: Not reported
Mailing Address: 16825 NORTHCHASE DRIVE RM 911
Mailing City,St,Zip: HOUSTON, TX 770600000
Gen County: Riverside
TSD EPA ID: CAD028409019
TSD County: Los Angeles
Waste Category: Aqueous solution with 10% or more total organic residues
Disposal Method: Treatment, Tank
Tons: 0.45
Facility County: Not reported

[Click this hyperlink](#) while viewing on your computer to access additional CA_HAZNET: detail in the EDR Site Report.

LUST:

Region: STATE
Status: Remedial action (cleanup) Underway
Chemical: Gasoline
Local Case #: 9814756
Case Number: 083303324T
Qty Leaked: Not reported
Abate Method: Not reported
Case Type: Drinking Water Aquifer affected
Cross Street: Not reported
Enf Type: Not reported
Funding: SEL
How Discovered: UM
How Stopped: NVP
Leak Cause: UNK
Leak Source: Not reported
Global Id: T0606500558
Stop Date: 1998-11-10 00:00:00
Confirm Leak: 1998-12-03 00:00:00
Workplan: Not reported
Prelim Assess: Not reported
Pollution Char: Not reported
Remed Plan: Not reported
Remed Action: 2006-05-16 00:00:00
Monitoring: Not reported
Report Date: Not reported
Discover Date: 1998-12-03 00:00:00
Enforcement Dt: Not reported
Release Date: 1998-12-11 00:00:00
Review Date: Not reported
Enter Date: Not reported
MTBE Date: Not reported

MAP FINDINGS
FOCUS MAP 17

Map ID Site Database(s) EPA ID Number

MOBIL #18-912 (Continued)

S101589955

GW Qualifier: Not reported
Soil Qualifier: Not reported
Max MTBE GW ppb: Not reported
Max MTBE Soil ppb: Not reported
County: 33
Org Name: Not reported
Reg Board: Santa Ana Region
Contact Person: Not reported
Responsible Party: EMILY ANDERSON
RP Address: 703 PIER AVE SUITE B #146
Interim: Not reported
Oversight Prgm: LUST
MTBE Class: *
MTBE Conc: 0
MTBE Fuel: 1
MTBE Tested: MTBE Detected. Site tested for MTBE and MTBE detected
Staff: RS
Staff Initials: SCB
Lead Agency: Local Agency
Local Agency: 33000L
Hydr Basin #: SAN FERNANDO VALLEY
Beneficial: ,MUN1
Priority: Not reported
Cleanup Fund Id: Not reported
Work Suspended: Not reported
Operator: Not reported
Water System Name: Not reported
Well Name: Not reported
Distance To Lust: 0
Waste Discharge Global ID: Not reported
Waste Disch Assigned Name: Not reported
Summary: Not reported

CA FID UST:

Facility ID: 33001701
Regulated By: UTNKA
Regulated ID: Not reported
Cortese Code: Not reported
SIC Code: Not reported
Facility Phone: 7143601320
Mail To: Not reported
Mailing Address: 3225 GALLOWS RD
Mailing Address 2: Not reported
Mailing City,St,Zip: RIVERSIDE 92509
Contact: Not reported
Contact Phone: Not reported
DUNs Number: Not reported
NPDES Number: Not reported
EPA ID: Not reported
Comments: Not reported
Status: Active

SWEEPS UST:

Status: A
Comp Number: 732
Number: 1

MAP FINDINGS
 FOCUS MAP 17

Map ID Site Database(s) EPA ID Number

MOBIL #18-912 (Continued)

S101589955

Board Of Equalization: Not reported
 Ref Date: 11-17-92
 Act Date: 11-17-92
 Created Date: 08-27-91
 Tank Status: A
 Owner Tank Id: Not reported
 Swrcb Tank Id: 33-000-000732-000001
 Actv Date: 11-17-92
 Capacity: 1000
 Tank Use: UNKNOWN
 Stg: P
 Content: Not reported
 Number Of Tanks: 4

Status: A
 Comp Number: 732
 Number: 1
 Board Of Equalization: Not reported
 Ref Date: 11-17-92
 Act Date: 11-17-92
 Created Date: 08-27-91
 Tank Status: A
 Owner Tank Id: Not reported
 Swrcb Tank Id: 33-000-000732-000002
 Actv Date: 11-17-92
 Capacity: 1000
 Tank Use: UNKNOWN
 Stg: P
 Content: Not reported
 Number Of Tanks: Not reported

Status: A
 Comp Number: 732
 Number: 1
 Board Of Equalization: Not reported
 Ref Date: 11-17-92
 Act Date: 11-17-92
 Created Date: 08-27-91
 Tank Status: A
 Owner Tank Id: Not reported
 Swrcb Tank Id: 33-000-000732-000003
 Actv Date: 11-17-92
 Capacity: 1000
 Tank Use: UNKNOWN
 Stg: P
 Content: Not reported
 Number Of Tanks: Not reported

Status: A
 Comp Number: 732
 Number: 1
 Board Of Equalization: Not reported
 Ref Date: 11-17-92
 Act Date: 11-17-92
 Created Date: 08-27-91
 Tank Status: A
 Owner Tank Id: Not reported

MAP FINDINGS
FOCUS MAP 17

Map ID	Site	Database(s)	EPA ID Number
	MOBIL #18-912 (Continued) Swrcb Tank Id: 33-000-000732-000004 Actv Date: 11-17-92 Capacity: 280 Tank Use: OIL Stg: W Content: WASTE OIL Number Of Tanks: Not reported		S101589955
584	MOBIL #18-912 7850 LIMONITE AVE PEDLEY, CA LUST: Region: RIVERSIDE Site Closed: Not Closed Employee ID: 2 Facility ID: 9814756 Case Type: Drinking Water Aquifer affected Status: 5	LUST	S104970908 N/A
584	MOBIL SERVICE STATION #18-912 7850 LIMONITE AVE RIVERSIDE, CA 92509 HAZNET: Gepaid: CAL000055822 Contact: MOBIL Telephone: 7038465734 Facility Addr2: Not reported Mailing Name: Not reported Mailing Address: PO BOX 142667 Mailing City,St,Zip: AUSTIN, TX 787142667 Gen County: Riverside TSD EPA ID: CAD028409019 TSD County: Los Angeles Waste Category: Unspecified oil-containing waste Disposal Method: Treatment, Tank Tons: .1667 Facility County: Riverside Gepaid: CAL000055822 Contact: MOBIL Telephone: 7038465734 Facility Addr2: Not reported Mailing Name: Not reported Mailing Address: PO BOX 142667 Mailing City,St,Zip: AUSTIN, TX 787142667 Gen County: Riverside TSD EPA ID: CAD044429835 TSD County: Los Angeles Waste Category: Other inorganic solid waste Disposal Method: Disposal, Other Tons: .0250 Facility County: Riverside Gepaid: CAL000055822	HAZNET	S104576595 N/A

MAP FINDINGS
FOCUS MAP 17

Map ID Site Database(s) EPA ID Number

MOBIL SERVICE STATION #18-912 (Continued)

S104576595

Contact: E JOANN DAIGNEAU-COMPL ANALYST
Telephone: 5123807140
Facility Addr2: Not reported
Mailing Name: Not reported
Mailing Address: 11044 RESEARCH BLVD SUITE B200
Mailing City,St,Zip: AUSTIN, TX 787592667
Gen County: Riverside
TSD EPA ID: Not reported
TSD County: Los Angeles
Waste Category: Unspecified oil-containing waste
Disposal Method: Treatment, Tank
Tons: 0.45
Facility County: Not reported

Gepaid: CAL000055822
Contact: E JOANN DAIGNEAU-COMPL ANALYST
Telephone: 5123807140
Facility Addr2: Not reported
Mailing Name: Not reported
Mailing Address: 11044 RESEARCH BLVD SUITE B200
Mailing City,St,Zip: AUSTIN, TX 787592667
Gen County: Riverside
TSD EPA ID: Not reported
TSD County: Los Angeles
Waste Category: Other organic solids
Disposal Method: Recycler
Tons: 0
Facility County: Not reported

Gepaid: CAL000055822
Contact: E JOANN DAIGNEAU-COMPL ANALYST
Telephone: 5123807140
Facility Addr2: Not reported
Mailing Name: Not reported
Mailing Address: 11044 RESEARCH BLVD SUITE B200
Mailing City,St,Zip: AUSTIN, TX 787592667
Gen County: Riverside
TSD EPA ID: Not reported
TSD County: Los Angeles
Waste Category: Aqueous solution with less than 10% total organic residues
Disposal Method: Treatment, Tank
Tons: 0.22
Facility County: Not reported

[Click this hyperlink](#) while viewing on your computer to access
3 additional CA_HAZNET: record(s) in the EDR Site Report.

584

**DE ANZA MOBIL STATION #18-912
7850 LIMONITE AVENUE
RIVERSIDE, CA 92509**

**UST U003784506
N/A**

UST:

Local Agency: 33000
Facility ID: 81381

MAP FINDINGS
FOCUS MAP 17

Map ID	Site	Database(s)	EPA ID Number
584	SMI 7850 LIMONITE AVE RIVERSIDE, CA 92509	HIST UST	U001576607 N/A
	HIST UST: Region: STATE Facility ID: 00000039269 Facility Type: Gas Station Other Type: Not reported Total Tanks: 0004 Contact Name: MICHAEL BRALEY 08-912 Telephone: 7146859777 Owner Name: MOBIL OIL CORPORATION Owner Address: 612 S. FLOWER STREET Owner City,St,Zip: LOS ANGELES, CA 90017		
	Tank Num: 001 Container Num: 1 Year Installed: Not reported Tank Capacity: 00010000 Tank Used for: PRODUCT Type of Fuel: UNLEADED Tank Construction: Not reported Leak Detection: Stock Inventor		
	Tank Num: 002 Container Num: 2 Year Installed: Not reported Tank Capacity: 00010000 Tank Used for: PRODUCT Type of Fuel: REGULAR Tank Construction: Not reported Leak Detection: Stock Inventor		
	Tank Num: 003 Container Num: 3 Year Installed: Not reported Tank Capacity: 00008000 Tank Used for: PRODUCT Type of Fuel: PREMIUM Tank Construction: Not reported Leak Detection: Stock Inventor		
	Tank Num: 004 Container Num: 4 Year Installed: Not reported Tank Capacity: 00000280 Tank Used for: WASTE Type of Fuel: WASTE OIL Tank Construction: Not reported Leak Detection: Stock Inventor		

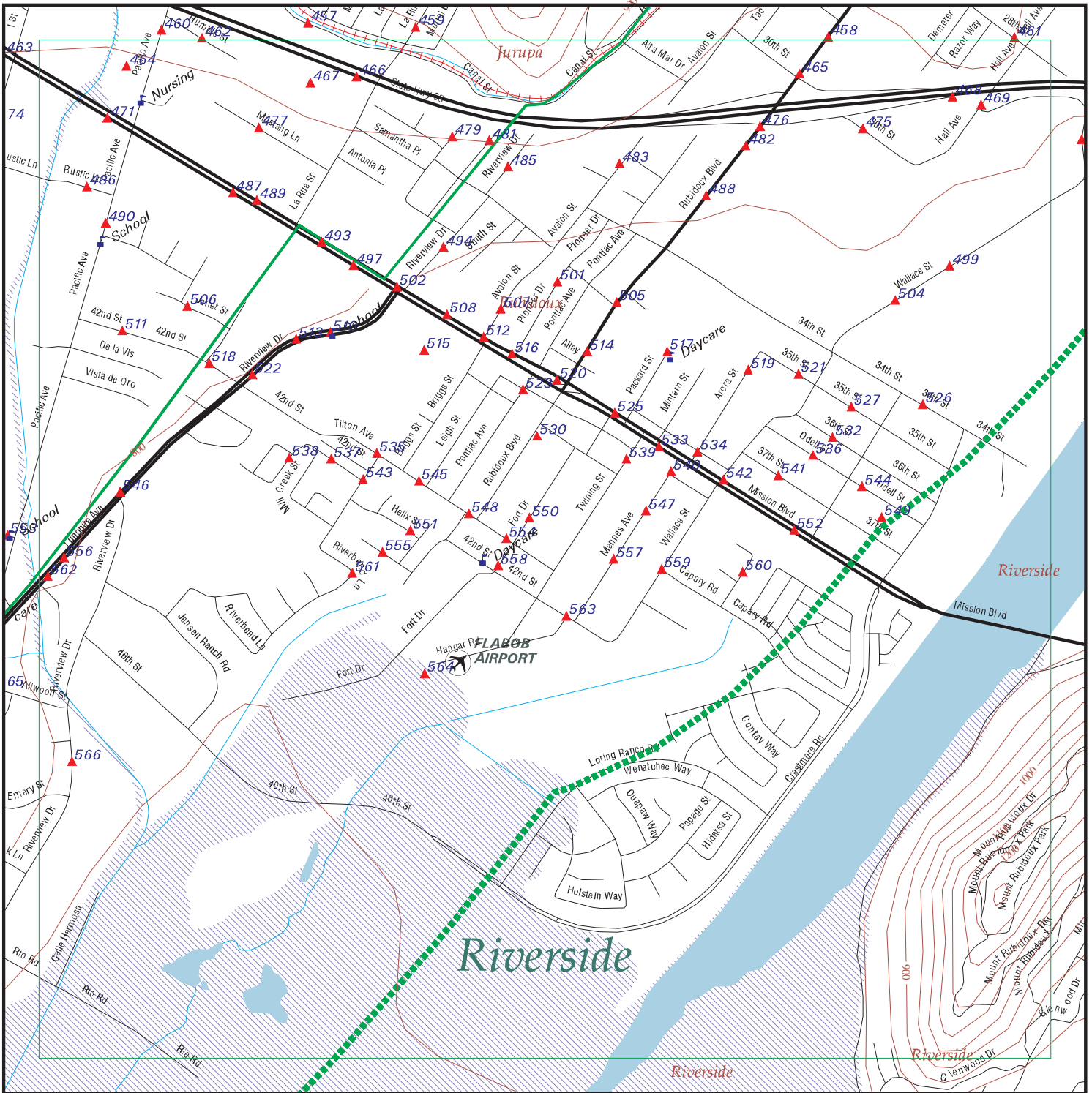
FOCUS MAP 17 ORPHAN SUMMARY

City	EDR ID	Site Name	Site Address	Zip	Database(s)
GLEN AVON	S107526696		10000 GALENA RANCH RD.	92509	CDL
GLEN AVON	S107538598		GRANITE HILL DRIVE, 1/2 MILE EAST OF PYRITE	92509	CDL
GLEN AVON	S108219666	SANT DEVELOPMENT	7413 JURUPA RD	92509	HAZNET
GLEN AVON	S107526731		10056 MISSION BLVD (XW/SAN SAVINE)	92509	CDL
GLEN AVON	1006805292	SHELL SERVICE STATION	10171 MISSION / HWY 60	92509	RCRA-SQG, FINDS, HAZNET
GLEN AVON	S103943665	CIRCLE K #0357	9961 MISSION BLVD	92509	LUST, Cortese
GLEN AVON	S105126852	SHELL	10171 MISSION/HWY 60	92509	HAZNET
GLEN AVON	S105960468	STRINGFELLOW HAZARDOUS WASTE SITE	3940 PYRITE STREET, PYRITE CANYON NORTH OF GLEN AV	92509	CA BOND EXP. PLAN, EMI
GLEN AVON	92292616	RIVERSIDE AVE	RIVERSIDE AVE	92509	ERNS
JURUPA	S107539519		NEAR INTERS. OF BEN NEVIS / MISSION B	92509	CDL
PALA	S105087713	VADNAIS CORPORATION	11154 HWY 76	92509	HAZNET
PEDLEY	S106829975	DESERT PETROLEUM #590 DBA GASC	8799 LIMONITE AV/PEDLEY AV	92509	EMI
PEDLEY	S107536679		8464 MISSION BLVD SP 264	92509	CDL
PEDLEY	S107536680		8464 MISSION BLVD. SPACE 264	92509	CDL
PEDLEY	S107534591		5062 PIKES COURT (CROSS LONG PEAK RD)	92509	CDL
RIVERSIDE	S108203848	COUNTY OF RIVERSIDE	5285,5293,5246,5253	92509	HAZNET
RIVERSIDE	S108743977	CALTRANS DIST 8 CONSTRUCTION/EA08-354804	RTE 60 EB/WB PM 0.5-6.9	92509	HAZNET
RIVERSIDE	S106084404	1X TEXAS MINING COMPANY/RIVERSIDE DIV	2157 AVALON	92509	HAZNET, EMI
RIVERSIDE	S103442661	RIVERSIDE SAND COMPANY DISPOSA	6800 BLOCK OF VAN BUREN	92509	WMUDS/SWAT
RIVERSIDE	S107535355		6130 CAMINO REAL	92509	CDL
RIVERSIDE	S103969401	HUD INTOWN PROPERTIES	8475 DUCHESS DR	92509	HAZNET
RIVERSIDE	S103679090	JURUPA MIDDLE SCHOOL	JURUPA MIDDLE SCHOOL	92509	HAZNET
RIVERSIDE	S108212508	LOS AMIGOS BODY SHOP	8864 JURUPA ROAD BLDG 3	92509	HAZNET
RIVERSIDE	S108215316	OCEANA WEST SERVICES LLC	8920 LIMONITE AVE STE 124	92509	HAZNET
RIVERSIDE	S107147153	MISSION DENTAL CENTER	8992 MISSION BLVD STE A	92509	HAZNET
RIVERSIDE	S107535088		5803 MISSION BLVD, #39	92509	CDL
RIVERSIDE	S107539366		MISSION BLVD, CROSS OF OPAL ST	92509	CDL
RIVERSIDE	S108210727	JURUPA USD	2617 MISSION BLVD	92509	HAZNET
RIVERSIDE	S102008378	UNIVERSAL PROPULSION	PYRITE CANYON	92509	RESPONSE, ENVIROSTOR, HIST Cal-Sites
RIVERSIDE	S107536503		8126 PYRITE RD (CROSS GALENA)	92509	CDL
RIVERSIDE	S103972874	JURUPA USD/WEST RIVERSIDE ELEM	9372 RIVERSIDE DR	92509	HAZNET
RIVERSIDE	S103668509	HUD IN TOWN PROPERTIES	6617 THUNDER BAY TRIAL	92509	HAZNET
RIVERSIDE	S101590223	CONTRACTOR'S EQUIPMENT CO	3225 VIA CERRO RD	92509	CA FID UST, SWEEPS UST
RUBIDOUX	S108203852	COUNTY OF RIVERSIDE - ECONOMIC DEVELOPMENT AGENCY	5701 / 5713 MISSION BLVD	92509	HAZNET
RUBIDOUX	S107535384		6175 AVENIDA JUAN DIAZ ST	92509	CDL
RUBIDOUX	S107537807		BEHIND 1350 MALAGEN (CROSS-ANDALUSIA AVENUE)	92509	CDL
RUBIDOUX	S107537963		CAMINO REAL	92509	CDL
RUBIDOUX	S106086739	UNION PACIFIC RAILROAD	SE CORNER OF LA CANADA /	92509	HAZNET
RUBIDOUX	S107540626		SE CORNER OF VALLEY WY @ JURUPA RD	92509	CDL
RUBIDOUX	S103678755	RIVERSIDE COUNTY HOUSING	FORT DRIVE	92509	HAZNET
RUBIDOUX	S107526640		1/4 MILE EAST OF SIERRA AVENUE / 30TH STREET (T.G.	92509	CDL

FOCUS MAP 17 ORPHAN SUMMARY

City	EDR ID	Site Name	Site Address	Zip	Database(s)
RUBIDOUX	S107539367		MISSION BLVD, E OF PYRITE	92509	CDL
RUBIDOUX	S107539997		ON PACIFIC BLVD @ LA CANADA	92509	CDL
RUBIDOUX	1001111729	RUBIDOUX COMMUNITY SVCS	5062 RIO RD	92509	RCRA-SQG, FINDS, HAZNET

Focus Map 18



EDR DataMap® - Environmental Atlas

WMWD Riverside/Corona Feeder EIR 2007-0377

Legend

- | | | | | |
|--------------------|-------------------------|-------------|-------------------|--------------|
| Roads | Waterways | Powerlines | Water | Listed Sites |
| Major Roads | Railroads | Pipelines | Superfund Sites | |
| Contour Lines | Study Boundary | Fault Lines | Federal DOD Sites | |
| 100-Yr Flood Zones | Indian Reservations BIA | | | |



Scale in Miles

FOCUS MAP 18 SUMMARY

<u>Database</u>	<u>Total Plotted</u>
<u>FEDERAL RECORDS</u>	
NPL	0
Proposed NPL	0
Delisted NPL	0
NPL LIENS	0
CERCLIS	0
CERC-NFRAP	0
LIENS 2	0
CORRACTS	0
RCRA-TSDF	0
RCRA-LQG	1
RCRA-SQG	14
RCRA-CESQG	0
RCRA-NonGen	0
US ENG CONTROLS	0
US INST CONTROL	0
ERNS	3
HMIRS	2
DOT OPS	0
US CDL	0
US BROWNFIELDS	0
DOD	0
FUDS	0
LUCIS	0
CONSENT	0
ROD	0
UMTRA	0
ODI	0
DEBRIS REGION 9	0
MINES	0
TRIS	0
TSCA	0
FTTS	1
HIST FTTS	1
SSTS	0
ICIS	0
PADS	0
MLTS	0
RADINFO	0
FINDS	24
RAATS	0
<u>STATE AND LOCAL RECORDS</u>	
HIST Cal-Sites	0
CA BOND EXP. PLAN	0
SCH	1
Toxic Pits	0
SWF/LF	2

FOCUS MAP 18 SUMMARY

<u>Database</u>	<u>Total Plotted</u>
CA WDS	1
WMUDS/SWAT	0
Cortese	14
SWRCY	2
LUST	28
CA FID UST	10
SLIC	2
UST	9
HIST UST	9
AST	0
LIENS	0
SWEEPS UST	9
CHMIRS	19
Notify 65	6
DEED	0
VCP	0
DRYCLEANERS	2
WIP	0
CDL	12
RESPONSE	0
HAZNET	125
EMI	6
HAULERS	1
ENVIROSTOR	1
 <u>TRIBAL RECORDS</u>	
INDIAN RESERV	0
INDIAN ODI	0
INDIAN LUST	0
INDIAN UST	0
INDIAN VCP	0
 <u>EDR PROPRIETARY RECORDS</u>	
Manufactured Gas Plants	0

NOTES:

Sites may be listed in more than one database

MAP FINDINGS
FOCUS MAP 18

Map ID	Site	Database(s)	EPA ID Number
457	<p>HUD INTOWN PROPERTIES 5996 CANAL ST RIVERSIDE, CA 92509</p> <p>HAZNET: Gepaid: CAC002118272 Contact: HUD Telephone: 9099263343 Facility Addr2: Not reported Mailing Name: Not reported Mailing Address: 6850 BROCKTON AVE # 215 Mailing City,St,Zip: RIVERSIDE, CA 925060000 Gen County: Riverside TSD EPA ID: CAD028409019 TSD County: Los Angeles Waste Category: Household waste Disposal Method: Transfer Station Tons: .1530 Facility County: Riverside</p>	HAZNET	S103969282 N/A
458	<p>PRECISE COLOR INC 2906 RUBIDOUX BLVD STE A RIVERSIDE, CA 92509</p> <p>HAZNET: Gepaid: CAL000135572 Contact: CHUCK COUGHLIN Telephone: 9096827702 Facility Addr2: Not reported Mailing Name: Not reported Mailing Address: 2906 RUBIDOUX BLVD STE A Mailing City,St,Zip: RIVERSIDE, CA 925092129 Gen County: Riverside TSD EPA ID: CAD981402522 TSD County: Kern Waste Category: Photochemicals/photoprocessing waste Disposal Method: Recycler Tons: .6463 Facility County: Riverside</p> <p>Gepaid: CAL000135572 Contact: CHUCK COUGHLIN/OWNER Telephone: 9096827702 Facility Addr2: Not reported Mailing Name: Not reported Mailing Address: 2906 RUBIDOUX BLVD STE A Mailing City,St,Zip: RIVERSIDE, CA 925092129 Gen County: Riverside TSD EPA ID: Not reported TSD County: Kern Waste Category: Photochemicals/photoprocessing waste Disposal Method: Recycler Tons: 0.97 Facility County: Not reported</p> <p>Gepaid: CAL000135572 Contact: CHUCK COUGHLIN Telephone: 9096827702 Facility Addr2: Not reported Mailing Name: Not reported</p>	HAZNET	S103649934 N/A

MAP FINDINGS
FOCUS MAP 18

Map ID	Site	Database(s)	EPA ID Number
--------	------	-------------	---------------

PRECISE COLOR INC (Continued)

S103649934

Mailing Address: 2906 RUBIDOUX BLVD STE A
Mailing City,St,Zip: RIVERSIDE, CA 925092129
Gen County: Riverside
TSD EPA ID: CAD981402522
TSD County: Kern
Waste Category: Photochemicals/photoprocessing waste
Disposal Method: Recycler
Tons: 3.8779
Facility County: Riverside

Gepaid: CAL000135572
Contact: CHUCK COUGHLIN
Telephone: 9096827702
Facility Addr2: Not reported
Mailing Name: Not reported
Mailing Address: 2906 RUBIDOUX BLVD STE A
Mailing City,St,Zip: RIVERSIDE, CA 925092129
Gen County: Riverside
TSD EPA ID: CAD981402522
TSD County: Kern
Waste Category: Photochemicals/photoprocessing waste
Disposal Method: Recycler
Tons: 2.3769
Facility County: Riverside

Gepaid: CAL000135572
Contact: CHUCK COUGHLIN/OWNER
Telephone: 9096827702
Facility Addr2: Not reported
Mailing Name: Not reported
Mailing Address: 2906 RUBIDOUX BLVD STE A
Mailing City,St,Zip: RIVERSIDE, CA 925092129
Gen County: Riverside
TSD EPA ID: Not reported
TSD County: Kern
Waste Category: Photochemicals/photoprocessing waste
Disposal Method: Recycler
Tons: 0.91
Facility County: Not reported

[Click this hyperlink](#) while viewing on your computer to access
2 additional CA_HAZNET: record(s) in the EDR Site Report.

**458 ROADSTER KING KUSTOMS
2910 RUBIDOUX BLVD
RIVERSIDE, CA 92509**

**HAZNET S106838357
EMI N/A**

HAZNET:
Gepaid: CAL000264785
Contact: ANNE TODD/QUALITY MGR
Telephone: 9513289009
Facility Addr2: Not reported
Mailing Name: Not reported
Mailing Address: 2910 RUBIDOUX BLVD
Mailing City,St,Zip: RIVERSIDE, CA 92509
Gen County: Riverside
TSD EPA ID: CAD982444481
TSD County: San Bernardino

MAP FINDINGS
FOCUS MAP 18

Map ID Site Database(s) EPA ID Number

ROADSTER KING KUSTOMS (Continued)

S106838357

Waste Category: Other organic solids
Disposal Method: Transfer Station
Tons: 0.12
Facility County: Not reported

Gepaid: CAL000264785
Contact: ANNE TODD/QUALITY MGR
Telephone: 9513289009
Facility Addr2: Not reported
Mailing Name: Not reported
Mailing Address: 2910 RUBIDOUX BLVD
Mailing City,St,Zip: RIVERSIDE, CA 92509
Gen County: Riverside
TSD EPA ID: CAD982444481
TSD County: San Bernardino
Waste Category: Other organic solids
Disposal Method: Transfer Station
Tons: 0.12
Facility County: Not reported

EMI:

Year: 2002
Carbon Monoxide Emissions Tons/Yr: 33
Air Basin: SC
Facility ID: 134984
Air District Name: SC
SIC Code: 7532
Air District Name: SOUTH COAST AQMD
Community Health Air Pollution Info System: Not reported
Consolidated Emission Reporting Rule: Not reported
Total Organic Hydrocarbon Gases Tons/Yr: 0
Reactive Organic Gases Tons/Yr: 0
Carbon Monoxide Emissions Tons/Yr: 0
NOX - Oxides of Nitrogen Tons/Yr: 0
SOX - Oxides of Sulphur Tons/Yr: 0
Particulate Matter Tons/Yr: 0
Part. Matter 10 Micrometers & Smlr Tons/Yr: 0

Year: 2003
Carbon Monoxide Emissions Tons/Yr: 33
Air Basin: SC
Facility ID: 134984
Air District Name: SC
SIC Code: 7532
Air District Name: SOUTH COAST AQMD
Community Health Air Pollution Info System: Not reported
Consolidated Emission Reporting Rule: Not reported
Total Organic Hydrocarbon Gases Tons/Yr: 0
Reactive Organic Gases Tons/Yr: 0
Carbon Monoxide Emissions Tons/Yr: 0
NOX - Oxides of Nitrogen Tons/Yr: 0
SOX - Oxides of Sulphur Tons/Yr: 0
Particulate Matter Tons/Yr: 0
Part. Matter 10 Micrometers & Smlr Tons/Yr: 0

Year: 2004
Carbon Monoxide Emissions Tons/Yr: 33

MAP FINDINGS
FOCUS MAP 18

Map ID	Site	Database(s)	EPA ID Number
--------	------	-------------	---------------

ROADSTER KING KUSTOMS (Continued)

S106838357

Air Basin: SC
 Facility ID: 134984
 Air District Name: SC
 SIC Code: 7532
 Air District Name: SOUTH COAST AQMD
 Community Health Air Pollution Info System: Not reported
 Consolidated Emission Reporting Rule: Not reported
 Total Organic Hydrocarbon Gases Tons/Yr: 0.29733018
 Reactive Organic Gases Tons/Yr: 0.3
 Carbon Monoxide Emissions Tons/Yr: 0.00119
 NOX - Oxides of Nitrogen Tons/Yr: 0.00442
 SOX - Oxides of Sulphur Tons/Yr: 0.0000282
 Particulate Matter Tons/Yr: 0.000255
 Part. Matter 10 Micrometers & Smlr Tons/Yr: 0

458

**COUNDUCTER & DI ELAETCIC
2932 RYBIDOUX BLVD
RUBIDOUX, CA 92509**

**HAZNET S106085245
N/A**

HAZNET:
 Gepaid: CAC002385212
 Contact: JHON DHAL
 Telephone: 9099440502
 Facility Addr2: Not reported
 Mailing Name: Not reported
 Mailing Address: 2932 RYBIDOUX BLVD
 Mailing City,St,Zip: RUBIDOUX, CA 925090000
 Gen County: Riverside
 TSD EPA ID: Not reported
 TSD County: 99
 Waste Category: Paint sludge
 Disposal Method: Recycler
 Tons: 0.68
 Facility County: Not reported

458

**RIVERSIDE INDUSTRIAL CENTER
2940 RUBIDOUX BLVD
RIVERSIDE, CA 92509**

**HAZNET S103650161
N/A**

HAZNET:
 Gepaid: CAC001217528
 Contact: RIVERSIDE INDUSTRIAL CENTER
 Telephone: 9096822972
 Facility Addr2: Not reported
 Mailing Name: Not reported
 Mailing Address: 2940 RUBIDOUX BLVD
 Mailing City,St,Zip: RIVERSIDE, CA 925090000
 Gen County: Riverside
 TSD EPA ID: CAD089446710
 TSD County: Los Angeles
 Waste Category: Other organic solids
 Disposal Method: Transfer Station
 Tons: .1000
 Facility County: Riverside

MAP FINDINGS
FOCUS MAP 18

Map ID	Site	Database(s)	EPA ID Number
--------	------	-------------	---------------

458	SMS RACING FUEL/SPECIALIZED MOTOR SERVICE 2958 RUBIDOUX BLVD RIVERSIDE, CA 92509	CA FID UST SWEEPS UST	S101590233 N/A
-----	---	----------------------------------	---------------------------

CA FID UST:

Facility ID: 33006841
 Regulated By: UTNKA
 Regulated ID: Not reported
 Cortese Code: Not reported
 SIC Code: Not reported
 Facility Phone: 7146863293
 Mail To: Not reported
 Mailing Address: 2958 RUBIDOUX BLVD
 Mailing Address 2: Not reported
 Mailing City,St,Zip: RIVERSIDE 92509
 Contact: Not reported
 Contact Phone: Not reported
 DUNs Number: Not reported
 NPDES Number: Not reported
 EPA ID: Not reported
 Comments: Not reported
 Status: Active

SWEEPS UST:

Status: Not reported
 Comp Number: 1885
 Number: Not reported
 Board Of Equalization: Not reported
 Ref Date: Not reported
 Act Date: Not reported
 Created Date: Not reported
 Tank Status: Not reported
 Owner Tank Id: Not reported
 Swrcb Tank Id: 33-000-001885-000002
 Actv Date: Not reported
 Capacity: 100
 Tank Use: EMPTY
 Stg: PRODUCT
 Content: Not reported
 Number Of Tanks: 1

Status: A
 Comp Number: 1885
 Number: 2
 Board Of Equalization: Not reported
 Ref Date: 07-23-92
 Act Date: 07-23-92
 Created Date: 07-23-92
 Tank Status: A
 Owner Tank Id: Not reported
 Swrcb Tank Id: 33-000-001885-000001
 Actv Date: 07-23-92
 Capacity: 100
 Tank Use: M.V. FUEL
 Stg: P
 Content: TRICK RACING
 Number Of Tanks: 2

Status: A

MAP FINDINGS
FOCUS MAP 18

Map ID	Site	Database(s)	EPA ID Number
--------	------	-------------	---------------

SMS RACING FUEL/SPECIALIZED MOTOR SERVICE (Continued)

S101590233

Comp Number: 1885
 Number: 2
 Board Of Equalization: Not reported
 Ref Date: 07-23-92
 Act Date: 07-23-92
 Created Date: 07-23-92
 Tank Status: A
 Owner Tank Id: Not reported
 Swrcb Tank Id: 33-000-001885-000003
 Actv Date: 07-23-92
 Capacity: 1500
 Tank Use: M.V. FUEL
 Stg: P
 Content: TRICK RACING
 Number Of Tanks: Not reported

458

**RALPH THOMPSON
 2958 RUBIDOUX BLVD
 RIVERSIDE, CA 92509**

**HAZNET S102822043
 N/A**

HAZNET:

Gepaid: CAL000124530
 Contact: LAURIE OR JERRY GOODALE
 Telephone: 9092446008
 Facility Addr2: Not reported
 Mailing Name: Not reported
 Mailing Address: 23160 COMPASS DR
 Mailing City,St,Zip: SUN CITY, CA 925876918
 Gen County: Riverside
 TSD EPA ID: CAD000088252
 TSD County: Los Angeles
 Waste Category: Unspecified oil-containing waste
 Disposal Method: Transfer Station
 Tons: .1750
 Facility County: Riverside

Gepaid: CAC001444184
 Contact: RALPH THOMPSON
 Telephone: 9096822972
 Facility Addr2: Not reported
 Mailing Name: Not reported
 Mailing Address: 2940 RUBIDOUX BLVD
 Mailing City,St,Zip: RIVERSIDE, CA 925090000
 Gen County: Riverside
 TSD EPA ID: CAT080013352
 TSD County: Los Angeles
 Waste Category: Oil/water separation sludge
 Disposal Method: Recycler
 Tons: 2.9190
 Facility County: Riverside

MAP FINDINGS
FOCUS MAP 18

Map ID	Site	Database(s)	EPA ID Number
459	HUD IN TOWN PROPERTIES 3302 LA RUE ST RIVERSIDE, CA 92509 HAZNET: Gepaid: CAC001248112 Contact: HUD IN TOWN PROPERTIES Telephone: 0000000000 Facility Addr2: Not reported Mailing Name: Not reported Mailing Address: 6850 BROCKTON AVE #215 Mailing City,St,Zip: RIVERSIDE, CA 925060000 Gen County: Riverside TSD EPA ID: CAD000088252 TSD County: Los Angeles Waste Category: Household waste Disposal Method: Transfer Station Tons: .2576 Facility County: Riverside	HAZNET	S103653304 N/A
460	3624 PACIFIC ST RUBIDOUX, CA 92509 CDL: Facility ID: 200608033 Date: 2006-08-24 00:00:00 Lab Type: Illegal Drug Lab (L) - location where an illegal drug lab was operated or drug lab equipment and/or materials were stored.	CDL	S108407403 N/A
460	RAYMOND WILLIAM KEISER 3630 PACIFIC ST RUBIDOUX, CA 92509 HAZNET: Gepaid: CLU970016695 Contact: Not reported Telephone: 0000000000 Facility Addr2: Not reported Mailing Name: Not reported Mailing Address: PO BOX 806 Mailing City,St,Zip: SACRAMENTO, CA 958120806 Gen County: Riverside TSD EPA ID: CAD008302903 TSD County: Los Angeles Waste Category: Unspecified organic liquid mixture Disposal Method: Recycler Tons: .0100 Facility County: Riverside Gepaid: CLU970016695 Contact: Not reported Telephone: 0000000000 Facility Addr2: Not reported Mailing Name: Not reported Mailing Address: PO BOX 806 Mailing City,St,Zip: SACRAMENTO, CA 958120806 Gen County: Riverside	HAZNET	S103983809 N/A

MAP FINDINGS
FOCUS MAP 18

Map ID	Site	Database(s)	EPA ID Number
--------	------	-------------	---------------

RAYMOND WILLIAM KEISER (Continued)

S103983809

TSD EPA ID: CAD008302903
TSD County: Los Angeles
Waste Category: Unspecified organic liquid mixture
Disposal Method: Transfer Station
Tons: .0200
Facility County: Riverside

Gepaid: CLU970016695
Contact: Not reported
Telephone: 0000000000
Facility Addr2: Not reported
Mailing Name: Not reported
Mailing Address: PO BOX 806
Mailing City,St,Zip: SACRAMENTO, CA 958120806
Gen County: Riverside
TSD EPA ID: CAD008302903
TSD County: Los Angeles
Waste Category: Liquids with pH <UN-> 2
Disposal Method: Transfer Station
Tons: .0250
Facility County: Riverside

460

**3630 PACIFIC STREET
RUBIDOUX, CA 92509**

**CDL S107533301
N/A**

CDL:
Facility ID: 199705015
Date: 1997-05-03 00:00:00
Lab Type: Illegal Drug Lab (L) - location where an illegal drug lab was operated or drug lab equipment and/or materials were stored.

461

**ALPHA MATERIALS
5433 28TH STREET
RIVERSIDE, CA 92509**

**HAZNET S107149776
N/A**

HAZNET:
Gepaid: CAP000009121
Contact: ALPHA MATERIALS
Telephone: 0
Facility Addr2: Not reported
Mailing Name: Not reported
Mailing Address: 13579 WITTRAM AVE
Mailing City,St,Zip: CRESTLINE, CA 923250000
Gen County: Riverside
TSD EPA ID: CAT080033681
TSD County: Riverside
Waste Category: Other organic solids
Disposal Method: Disposal, Land Fill
Tons: 1.75
Facility County: Riverside

Gepaid: CAP000009121
Contact: ALPHA MATERIALS
Telephone: 0
Facility Addr2: Not reported

MAP FINDINGS
FOCUS MAP 18

Map ID	Site	Database(s)	EPA ID Number
	ALPHA MATERIALS (Continued)		S107149776
	Mailing Name: Not reported Mailing Address: 13579 WITTRAM AVE Mailing City,St,Zip: CRESTLINE, CA 923250000 Gen County: Riverside TSD EPA ID: CAT080033681 TSD County: Riverside Waste Category: Unspecified aqueous solution Disposal Method: Disposal, Land Fill Tons: 0.45 Facility County: Riverside		
462	INTOWN PROPERTIES, INC/HUD 6049 HUMBLE ST RIVERSIDE, CA 92501	HAZNET	S103666551 N/A
	HAZNET: Gepaid: CAC001077792 Contact: HUD Telephone: 0000000000 Facility Addr2: Not reported Mailing Name: Not reported Mailing Address: 6850 BROCKTON AVE STE 215 Mailing City,St,Zip: RIVERSIDE, CA 925060000 Gen County: Riverside TSD EPA ID: CAD028409019 TSD County: Los Angeles Waste Category: Household waste Disposal Method: Treatment, Tank Tons: .0100 Facility County: Riverside Gepaid: CAC001077792 Contact: HUD Telephone: 0000000000 Facility Addr2: Not reported Mailing Name: Not reported Mailing Address: 6850 BROCKTON AVE STE 215 Mailing City,St,Zip: RIVERSIDE, CA 925060000 Gen County: Riverside TSD EPA ID: CAD028409019 TSD County: Los Angeles Waste Category: Household waste Disposal Method: Transfer Station Tons: .0350 Facility County: Riverside		
463	ARCO #100795 6310 MISSION BLVD RIVERSIDE, CA 92509	CA FID UST SWEEPS UST	S101589835 N/A
	CA FID UST: Facility ID: 33000231 Regulated By: UTNKA Regulated ID: Not reported Cortese Code: Not reported SIC Code: Not reported		

MAP FINDINGS
FOCUS MAP 18

Map ID Site Database(s) EPA ID Number

ARCO #100795 (Continued)

S101589835

Facility Phone: 7143693204
Mail To: Not reported
Mailing Address: 1111 BAGBY
Mailing Address 2: Not reported
Mailing City,St,Zip: RIVERSIDE 92509
Contact: Not reported
Contact Phone: Not reported
DUNs Number: Not reported
NPDES Number: Not reported
EPA ID: Not reported
Comments: Not reported
Status: Active

SWEEPS UST:

Status: A
Comp Number: 13389
Number: 1
Board Of Equalization: Not reported
Ref Date: 10-19-92
Act Date: 10-19-92
Created Date: 07-12-90
Tank Status: A
Owner Tank Id: Not reported
Swrcb Tank Id: 33-000-013389-000004
Actv Date: 10-19-92
Capacity: 10000
Tank Use: M.V. FUEL
Stg: P
Content: REG UNLEADED
Number Of Tanks: 3

Status: A
Comp Number: 13389
Number: 1
Board Of Equalization: Not reported
Ref Date: 10-19-92
Act Date: 10-19-92
Created Date: 07-12-90
Tank Status: A
Owner Tank Id: Not reported
Swrcb Tank Id: 33-000-013389-000005
Actv Date: 10-19-92
Capacity: 10000
Tank Use: M.V. FUEL
Stg: P
Content: REG UNLEADED
Number Of Tanks: Not reported

Status: A
Comp Number: 13389
Number: 1
Board Of Equalization: Not reported
Ref Date: 10-19-92
Act Date: 10-19-92
Created Date: 07-12-90
Tank Status: A
Owner Tank Id: Not reported

MAP FINDINGS
FOCUS MAP 18

Map ID	Site	Database(s)	EPA ID Number
	<p>ARCO #100795 (Continued)</p> <p>Swrcb Tank Id: 33-000-013389-000006 Actv Date: 10-19-92 Capacity: 10000 Tank Use: M.V. FUEL Stg: P Content: LEADED Number Of Tanks: Not reported</p>		S101589835
463	<p>EZ SERVE STATION 6310 MISSION BLVD RUBIDOUX, CA 92509</p> <p>FINDS: Other Pertinent Environmental Activity Identified at Site</p> <p>California - Hazardous Waste Tracking System - Datamart</p> <p>RCRAInfo is a national information system that supports the Resource Conservation and Recovery Act (RCRA) program through the tracking of events and activities related to facilities that generate, transport, and treat, store, or dispose of hazardous waste. RCRAInfo allows RCRA program staff to track the notification, permit, compliance, and corrective action activities required under RCRA.</p>	FINDS	1007218385 110016739500
463	<p>SHELL STATION #128 6310 MISSION BLVD RUBIDOUX, CA 92509</p> <p>HIST UST: Region: STATE Facility ID: 00000013389 Facility Type: Gas Station Other Type: Not reported Total Tanks: 0004 Contact Name: QWIK KORNER DELI (MATT MYERS) Telephone: 7143693204 Owner Name: E-Z SERVE OF CALIFORNIA, INC. Owner Address: P.O. BOX 3550 Owner City,St,Zip: ONTARIO, CA 91761</p> <p>Tank Num: 001 Container Num: 1 Year Installed: Not reported Tank Capacity: 00010000 Tank Used for: PRODUCT Type of Fuel: REGULAR Tank Construction: 1/4 inches Leak Detection: Stock Inventor, None</p> <p>Tank Num: 002 Container Num: 2 Year Installed: Not reported Tank Capacity: 00010000 Tank Used for: PRODUCT Type of Fuel: UNLEADED</p>	HIST UST	U001576606 N/A

MAP FINDINGS
FOCUS MAP 18

Map ID	Site	Database(s)	EPA ID Number
	<p>SHELL STATION #128 (Continued)</p> <p>Tank Construction: 1/4 inches Leak Detection: Stock Inventor, None</p> <p>Tank Num: 003 Container Num: 3 Year Installed: Not reported Tank Capacity: 00010000 Tank Used for: PRODUCT Type of Fuel: PREMIUM Tank Construction: 1/4 inches Leak Detection: Stock Inventor, None</p> <p>Tank Num: 004 Container Num: 4 Year Installed: Not reported Tank Capacity: 00000550 Tank Used for: WASTE Type of Fuel: WASTE OIL Tank Construction: 12 gauge Leak Detection: Stock Inventor, None</p>		U001576606
463	<p>ARCO #100795 / HARKEN MARKETING 6310 MISSION BLVD RIVERSIDE, CA</p> <p>LUST: Region: RIVERSIDE Site Closed: Referred to Water Board Employee ID: 37 Facility ID: 89783 Case Type: Drinking Water Aquifer affected Status: 9</p>	LUST	S104970755 N/A
463	<p>EZ SERVE STATION 6310 MISSION BLVD RUBIDOUX, CA 92509</p> <p>RCRA-SQG: Date form received by agency: 01/15/2004 Facility name: EZ SERVE STATION Facility address: 6310 MISSION BLVD RUBIDOUX, CA 92509-4123 EPA ID: CAR000150177 Mailing address: 5910 COURTLAND DR RIVERSIDE, CA 92506 Contact: G C POOLEY Contact address: 5910 COURTLAND DR RIVERSIDE, CA 92506 Contact country: US Contact telephone: 909-684-5193 Contact email: Not reported EPA Region: 09 Classification: Small Small Quantity Generator Description: Handler: generates more than 100 and less than 1000 kg of hazardous waste during any calendar month and accumulates less than 6000 kg of hazardous waste at any time; or generates 100 kg or less of hazardous</p>	RCRA-SQG HAZNET	1007117609 CAR000150177

MAP FINDINGS
FOCUS MAP 18

Map ID Site Database(s) EPA ID Number

EZ SERVE STATION (Continued)

1007117609

waste during any calendar month, and accumulates more than 1000 kg of hazardous waste at any time

Owner/Operator Summary:

Owner/operator name: G CLINTON POOLEY
Owner/operator address: Not reported
Not reported
Owner/operator country: US
Owner/operator telephone: Not reported
Legal status: Private
Owner/Operator Type: Owner
Owner/Op start date: 01/01/1985
Owner/Op end date: Not reported

Owner/operator name: ZOHURA CORP
Owner/operator address: Not reported
Not reported
Owner/operator country: US
Owner/operator telephone: Not reported
Legal status: Private
Owner/Operator Type: Operator
Owner/Op start date: 01/01/1994
Owner/Op end date: Not reported

Handler Activities Summary:

U.S. importer of hazardous waste: No
Mixed waste (haz. and radioactive): No
Recycler of hazardous waste: No
Transporter of hazardous waste: No
Treater, storer or disposer of HW: No
Underground injection activity: No
On-site burner exemption: No
Furnace exemption: No
Used oil fuel burner: No
Used oil processor: No
Used oil refiner: No
Used oil fuel marketer to burner: No
Used oil Specification marketer: No
Used oil transfer facility: No
Used oil transporter: No
Off-site waste receiver: Commercial status unknown

Historical Generators:

Date form received by agency: 01/15/2004
Facility name: EZ SERVE STATION
Classification: Small Quantity Generator

Hazardous Waste Summary:

Waste code: D001
Waste name: IGNITABLE HAZARDOUS WASTES ARE THOSE WASTES WHICH HAVE A FLASHPOINT OF LESS THAN 140 DEGREES FAHRENHEIT AS DETERMINED BY A PENSKEY-MARTENS CLOSED CUP FLASH POINT TESTER. ANOTHER METHOD OF DETERMINING THE FLASH POINT OF A WASTE IS TO REVIEW THE MATERIAL SAFETY DATA SHEET, WHICH CAN BE OBTAINED FROM THE MANUFACTURER OR DISTRIBUTOR OF THE MATERIAL. LACQUER THINNER IS AN EXAMPLE OF A COMMONLY USED SOLVENT

MAP FINDINGS
FOCUS MAP 18

Map ID Site Database(s) EPA ID Number

EZ SERVE STATION (Continued)

1007117609

WHICH WOULD BE CONSIDERED AS IGNITABLE HAZARDOUS WASTE.

Violation Status: No violations found

HAZNET:

Gepaid: CAR000150177

Contact: CLINT POOLEY - OWNER

Telephone: 9516845193

Facility Addr2: Not reported

Mailing Name: Not reported

Mailing Address: 5910 COURTLAND DR

Mailing City,St,Zip: RIVERSIDE, CA 925060000

Gen County: Riverside

TSD EPA ID: CAD008252405

TSD County: Los Angeles

Waste Category: Aqueous solution with 10% or more total organic residues

Disposal Method: Recycler

Tons: 0.37

Facility County: Not reported

**463 ARCO #100795 HARKEN MARKETING EZ SERVE/ ARCO #1007
6310 MISSION BLVD
RIVERSIDE, CA 92509**

**LUST S108723412
N/A**

LUST:

Region: STATE

Status: Preliminary site assessment underway

Chemical: Gasoline

Local Case #: 89783

Case Number: 083301025T

Qty Leaked: Not reported

Abate Method: Not reported

Case Type: Drinking Water Aquifer affected

Cross Street: OPAL

Enf Type: S

Funding: TC

How Discovered: OM

How Stopped: Not reported

Leak Cause: Corrosion

Leak Source: Piping

Global Id: T0606500100

Stop Date: 1989-06-22 00:00:00

Confirm Leak: 1989-08-22 00:00:00

Workplan: 1993-05-04 00:00:00

Prelim Assess: 1965-01-01 00:00:00

Pollution Char: 2005-09-08 00:00:00

Remed Plan: Not reported

Remed Action: 2007-05-10 00:00:00

Monitoring: Not reported

Report Date: Not reported

Discover Date: 1989-06-22 00:00:00

Enforcement Dt: Not reported

Release Date: 1989-08-22 00:00:00

Review Date: 1997-06-18 00:00:00

Enter Date: 1988-09-26 00:00:00

MTBE Date: 2006-02-16 00:00:00

GW Qualifier: =

Soil Qualifier: Not reported

MAP FINDINGS
FOCUS MAP 18

Map ID	Site	Database(s)	EPA ID Number
	<p>ARCO #100795 HARKEN MARKETING EZ SERVE/ ARCO #1007 (Continued)</p> <p>Max MTBE GW ppb: 620 (MAX) Max MTBE Soil ppb: Not reported County: 33 Org Name: Not reported Reg Board: Santa Ana Region Contact Person: Not reported Responsible Party: HARKEN MARKETING CO. OF CALIF. RP Address: 4150 LATHAM STREET, STE A, RIVERSIDE, CA 92501 Interim: Not reported Oversight Prgm: LUST MTBE Class: * MTBE Conc: 11 MTBE Fuel: 1 MTBE Tested: MTBE Detected. Site tested for MTBE and MTBE detected Staff: NOM Staff Initials: UNK Lead Agency: Regional Board Local Agency: 33000L Hydr Basin #: UPPER SANTA ANA VALL Beneficial: Not reported Priority: Not reported Cleanup Fund Id: Not reported Work Suspended: Not reported Operator: SHAHZAD HAIDER KHAN Water System Name: Not reported Well Name: Not reported Distance To Lust: 0 Waste Discharge Global ID: Not reported Waste Disch Assigned Name: Not reported Summary: Not reported</p>		S108723412
463	<p>EZ FOOD MART 6310 MISSION BLVD RIVERSIDE, CA 92509</p> <p>UST: Local Agency: 33000 Facility ID: 297</p> <p>UST: Region: RIVERSIDE Total Tanks: 2</p>	UST	U003096145 N/A
463	<p>E-Z SERVE/ ARCO #100795 6310 MISSION BLVD RUBIDOUX, CA 92509</p> <p>Notify 65: Date Reported: Not reported Staff Initials: Not reported Board File Number: Not reported Facility Type: Not reported Discharge Date: Not reported Incident Description: 90047</p>	Notify 65 HAZNET LUST Cortese	S100179235 N/A

MAP FINDINGS
FOCUS MAP 18

Map ID	Site	Database(s)	EPA ID Number
--------	------	-------------	---------------

E-Z SERVE/ ARCO #100795 (Continued)

S100179235

HAZNET:

Gepaid: CAC002568615
 Contact: IJAZ KHAN
 Telephone: 9092427474
 Facility Addr2: Not reported
 Mailing Name: Not reported
 Mailing Address: 6310 MISSION BLVD
 Mailing City,St,Zip: RUBIDOUX, CA 925090000
 Gen County: Riverside
 TSD EPA ID: CAD028409019
 TSD County: Riverside
 Waste Category: Tank bottom waste
 Disposal Method: Treatment, Tank
 Tons: 2.08
 Facility County: Riverside

LUST:

Region: 8
 Case Type: Soil only
 Cross Street: OPAL
 Enf Type: MRP
 Funding: State
 How Discovered: OM
 How Stopped: Not reported
 Leak Cause: Corrosion
 Leak Source: Piping
 Global ID: T0606500100
 How Stopped Date: 6/22/1989
 Review Date: 8/22/1989
 Workplan: 5/4/1993
 Prelim Assess: 1/1/1965
 Pollution Char: Not reported
 Remed Plan: Not reported
 Remed Action: Not reported
 Monitoring: Not reported
 Close Date: Not reported
 Discover Date: 6/22/1989
 Enforcement Date: Not reported
 Review Date: 6/18/1997
 Enter Date: 9/26/1988
 MTBE Date: 9/22/2004
 GW Qualifies: =
 Soil Qualifies: =
 Max MTBE GW: 250
 Max MTBE Soil: 57
 County: Riverside
 Operator: Not reported
 Regional Board: 08
 Facility Status: Preliminary site assessment underway
 Substance: 8006619
 Facility Contact: Not reported
 Interim: Not reported
 Oversight Program: LUST
 Latitude: 34.0049301
 Longitude: -117.4237623
 MTBE Concentration: 0

MAP FINDINGS
FOCUS MAP 18

Map ID	Site	Database(s)	EPA ID Number
--------	------	-------------	---------------

E-Z SERVE/ ARCO #100795 (Continued)

S100179235

MTBE Fuel: 1
 MTBE Tested: YES
 Staff: NOM
 Staff Initials: UNK
 Lead Agency: Local Agency
 Local Agency: 33000L
 Hydr Basin #: UPPER SANTA ANA VALL
 Beneficial: Not reported
 Priority: Not reported
 Cleanup Fund Id: Not reported
 Work Suspended: Not reported
 Local Case Num: 89783
 Case Number: 083301025T
 Qty Leaked: Not reported
 Abate Method: Not reported
 MTBE Class: *
 Summary: Not reported

Cortese:
 Region: CORTESE
 Facility Addr2: 6310 MISSION BLVD

**463 BROTHERS AUTO CENTER
 6333 MISSION BLVD STE A
 RUBIDOUX, CA 92509**

**HAZNET S100856926
 N/A**

HAZNET:
 Gepaid: CAL000107879
 Contact: PABLO RANGEL/F FERNANDEZ
 Telephone: 0000000000
 Facility Addr2: Not reported
 Mailing Name: Not reported
 Mailing Address: 6333 MISSION BLVD STE A
 Mailing City,St,Zip: RIVERSIDE, CA 925090000
 Gen County: Riverside
 TSD EPA ID: CAD089446710
 TSD County: Los Angeles
 Waste Category: Unspecified oil-containing waste
 Disposal Method: Transfer Station
 Tons: .4587
 Facility County: Riverside

Gepaid: CAL000107879
 Contact: PABLO RANGEL/F FERNANDEZ
 Telephone: 0000000000
 Facility Addr2: Not reported
 Mailing Name: Not reported
 Mailing Address: 6333 MISSION BLVD STE A
 Mailing City,St,Zip: RIVERSIDE, CA 925090000
 Gen County: Riverside
 TSD EPA ID: CAD000088252
 TSD County: Los Angeles
 Waste Category: Unspecified oil-containing waste
 Disposal Method: Transfer Station
 Tons: .5000
 Facility County: Riverside

MAP FINDINGS
FOCUS MAP 18

Map ID Site Database(s) EPA ID Number

BROTHERS AUTO CENTER (Continued)

S100856926

Gepaid: CAL000107879
Contact: PABLO RANGEL/F FERNANDEZ
Telephone: 0000000000
Facility Addr2: Not reported
Mailing Name: Not reported
Mailing Address: 6333 MISSION BLVD STE A
Mailing City,St,Zip: RIVERSIDE, CA 925090000
Gen County: Riverside
TSD EPA ID: CAD089446710
TSD County: Los Angeles
Waste Category: Unspecified oil-containing waste
Disposal Method: Transfer Station
Tons: 1.6680
Facility County: Riverside

Gepaid: CAL000107879
Contact: PABLO RANGEL/F FERNANDEZ
Telephone: 0000000000
Facility Addr2: Not reported
Mailing Name: Not reported
Mailing Address: 6333 MISSION BLVD STE A
Mailing City,St,Zip: RIVERSIDE, CA 925090000
Gen County: Riverside
TSD EPA ID: CAD089446710
TSD County: Los Angeles
Waste Category: Other organic solids
Disposal Method: Transfer Station
Tons: .1750
Facility County: Riverside

Gepaid: CAL000107879
Contact: PABLO RANGEL
Telephone: 9099841202
Facility Addr2: Not reported
Mailing Name: Not reported
Mailing Address: 6333 MISSION BLVD STE A
Mailing City,St,Zip: RIVERSIDE, CA 925090000
Gen County: Riverside
TSD EPA ID: Not reported
TSD County: Los Angeles
Waste Category: Unspecified sludge waste
Disposal Method: Recycler
Tons: 0.45
Facility County: Not reported

[Click this hyperlink](#) while viewing on your computer to access
10 additional CA_HAZNET: record(s) in the EDR Site Report.

MAP FINDINGS
FOCUS MAP 18

Map ID	Site	Database(s)	EPA ID Number
463	CIRCLE K STORES INC STATION #05203 6290 MISSION RUBIDOUX, CA 92509 HAZNET: Gepaid: CAL000139613 Contact: TOSCO MARKETING Telephone: 6027284180 Facility Addr2: Not reported Mailing Name: Not reported Mailing Address: P O BOX 52085 Mailing City,St,Zip: PHOENIX, AZ 850722085 Gen County: Riverside TSD EPA ID: CAT080013352 TSD County: Los Angeles Waste Category: Waste oil and mixed oil Disposal Method: Recycler Tons: .8340 Facility County: Riverside Gepaid: CAL000139613 Contact: HAZMAT SPECIALIST Telephone: 6027284180 Facility Addr2: Not reported Mailing Name: Not reported Mailing Address: PO BOX 52085 Mailing City,St,Zip: PHOENIX, AZ 850722085 Gen County: Riverside TSD EPA ID: Not reported TSD County: Los Angeles Waste Category: Unspecified aqueous solution Disposal Method: Transfer Station Tons: 0.22 Facility County: Not reported	HAZNET	S103956450 N/A
463	CIRCLE K STORES INC 2705203 6290 MISSION BLVD RUBIDOUX, CA 92509 HAZNET: Gepaid: CAL000278680 Contact: MICHELLE WILSON Telephone: 9092705193 Facility Addr2: Not reported Mailing Name: Not reported Mailing Address: 495 E RINCON ST STE 150 Mailing City,St,Zip: CORONA, CA 928791365 Gen County: Riverside TSD EPA ID: CAD982444481 TSD County: San Bernardino Waste Category: Other organic solids Disposal Method: Recycler Tons: 0.01 Facility County: Not reported Gepaid: CAL000278680 Contact: MICHELLE WILSON Telephone: 9092705193 Facility Addr2: Not reported Mailing Name: Not reported	HAZNET	S108201644 N/A

MAP FINDINGS
FOCUS MAP 18

Map ID	Site	Database(s)	EPA ID Number
--------	------	-------------	---------------

CIRCLE K STORES INC 2705203 (Continued)

S108201644

Mailing Address: 495 E RINCON ST STE 150
Mailing City,St,Zip: CORONA, CA 928791365
Gen County: Riverside
TSD EPA ID: CAD982444481
TSD County: San Bernardino
Waste Category: Other organic solids
Disposal Method: Recycler
Tons: 0.01
Facility County: Not reported

Gepaid: CAL000278680
Contact: RICH GOSSETT
Telephone: 9092705193
Facility Addr2: Not reported
Mailing Name: Not reported
Mailing Address: 495 E RINCON ST STE 150
Mailing City,St,Zip: CORONA, CA 928791365
Gen County: Riverside
TSD EPA ID: CAD982444481
TSD County: San Bernardino
Waste Category: Other organic solids
Disposal Method: H14
Tons: 0.02
Facility County: Riverside

463

**STOP N GO #40
6290 MISSION BLVD
RIVERSIDE, CA 92509**

**CA FID UST
SWEEPS UST**

**S101590285
N/A**

CA FID UST:
Facility ID: 33006960
Regulated By: UTNKA
Regulated ID: Not reported
Cortese Code: Not reported
SIC Code: Not reported
Facility Phone: 7145278810
Mail To: Not reported
Mailing Address: 1385 KNOLLWOOD CIR
Mailing Address 2: Not reported
Mailing City,St,Zip: RIVERSIDE 92509
Contact: Not reported
Contact Phone: Not reported
DUNs Number: Not reported
NPDES Number: Not reported
EPA ID: Not reported
Comments: Not reported
Status: Active

SWEEPS UST:
Status: A
Comp Number: 29496
Number: 1
Board Of Equalization: 44-002597
Ref Date: 11-19-92
Act Date: 11-19-92
Created Date: 05-12-89
Tank Status: A

MAP FINDINGS
FOCUS MAP 18

Map ID Site Database(s) EPA ID Number

STOP N GO #40 (Continued)

S101590285

Owner Tank Id: 001467
Swrcb Tank Id: 33-000-029496-000001
Actv Date: 11-19-92
Capacity: 10000
Tank Use: M.V. FUEL
Stg: P
Content: REG UNLEADED
Number Of Tanks: 3

Status: A
Comp Number: 29496
Number: 1
Board Of Equalization: 44-002597
Ref Date: 11-19-92
Act Date: 11-19-92
Created Date: 05-12-89

Tank Status: A
Owner Tank Id: 001467
Swrcb Tank Id: 33-000-029496-000002
Actv Date: 11-19-92
Capacity: 10000
Tank Use: M.V. FUEL
Stg: P
Content: LEADED
Number Of Tanks: Not reported

Status: A
Comp Number: 29496
Number: 1
Board Of Equalization: 44-002597
Ref Date: 11-19-92
Act Date: 11-19-92
Created Date: 05-12-89

Tank Status: A
Owner Tank Id: 001467
Swrcb Tank Id: 33-000-029496-000003
Actv Date: 11-19-92
Capacity: 10000
Tank Use: M.V. FUEL
Stg: P
Content: REG UNLEADED
Number Of Tanks: Not reported

**463 CIRCLE K #5203
6290 MISSION BLVD
RIVERSIDE, CA 92509**

**UST U003096107
N/A**

UST:
Local Agency: 33000
Facility ID: 81575

UST:
Region: RIVERSIDE
Total Tanks: 3

MAP FINDINGS
FOCUS MAP 18

Map ID	Site	Database(s)	EPA ID Number
463	ERNIES RADIATOR 6333 MISSION BLVD STE B RIVERSIDE, CA 92509 HAZNET: Gepaid: CAL000082249 Contact: EWER MICHAEL BRUCE Telephone: 0000000000 Facility Addr2: Not reported Mailing Name: Not reported Mailing Address: 6333 MISSION BLVD STE B Mailing City,St,Zip: RIVERSIDE, CA 925090000 Gen County: Riverside TSD EPA ID: CAD008252405 TSD County: Los Angeles Waste Category: Other organic solids Disposal Method: Treatment, Incineration Tons: .0250 Facility County: Riverside	HAZNET	S102815923 N/A
464	3710 PACIFIC AVE OVER GARAGE 3710 PACIFIC AVE OVER GARAGE RIVERSIDE, CA 92509 <p style="text-align: center;">Click this hyperlink while viewing on your computer to access additional ERNS detail in the EDR Site Report.</p>	ERNS	98426902 N/A
465	WATER & GIFT 2985 RUBIDOUS BLVD RIVERSIDE, CA 92509 HAZNET: Gepaid: CAC002586054 Contact: LESTER BALSLEY Telephone: 9516832660 Facility Addr2: Not reported Mailing Name: Not reported Mailing Address: 2985 RUBIDOUS BLVD Mailing City,St,Zip: RIVERSIDE, CA 92509 Gen County: Riverside TSD EPA ID: CAD981696420 TSD County: Los Angeles Waste Category: Aqueous solution with less than 10% total organic residues Disposal Method: Recycler Tons: 4.58 Facility County: Not reported	HAZNET	S108224933 N/A

MAP FINDINGS
FOCUS MAP 18

Map ID	Site	Database(s)	EPA ID Number
465	KIM'S ARCO AM/PM 2985 RUBIDOUX BLVD RIVERSIDE, CA 92509 HAZNET: Gepaid: CAL000291624 Contact: LESTER BALSLEY Telephone: 9516832660 Facility Addr2: Not reported Mailing Name: Not reported Mailing Address: 2985 RUBIDOUX BLVD Mailing City,St,Zip: RIVERSIDE, CA 92509 Gen County: Riverside TSD EPA ID: CAT080013352 TSD County: Los Angeles Waste Category: Aqueous solution with less than 10% total organic residues Disposal Method: Recycler Tons: 0.18 Facility County: Riverside UST: Local Agency: 33000 Facility ID: 430 UST: Region: RIVERSIDE Total Tanks: 4	HAZNET UST	U003895764 N/A
465	2985 RUBIDOUX ROAD 2985 RUBIDOUX ROAD RIVERSIDE, CA	HMIRS	2007429364 N/A
<p>Click this hyperlink while viewing on your computer to access additional HMIRS detail in the EDR Site Report.</p>			
465	CHARLES THOMAS COMPANY 2985 RUBIDOUX BLVD RIVERSIDE, CA 92509 HAZNET: Gepaid: CAC002551810 Contact: robert smith ext 284 Telephone: 3103236730 Facility Addr2: Not reported Mailing Name: Not reported Mailing Address: 13701 s alma ave Mailing City,St,Zip: gardina, CA 90249 Gen County: Riverside TSD EPA ID: Not reported TSD County: Los Angeles Waste Category: Aqueous solution with less than 10% total organic residues Disposal Method: Recycler Tons: 0.62 Facility County: Not reported	HAZNET	S106087163 N/A

MAP FINDINGS
FOCUS MAP 18

Map ID	Site	Database(s)	EPA ID Number
--------	------	-------------	---------------

465	2994 RUBIDOUX BLVD 2994 RUBIDOUX BLVD RUBIDOUX, CA 92509	ERNS	92280116 N/A
-----	---	------	-----------------

[Click this hyperlink](#) while viewing on your computer to access additional ERNS detail in the EDR Site Report.

465	KIMS ARCO GAS & SMOG 2994 RUBIDOUX BLVD RIVERSIDE, CA 92509	HAZNET	S104579568 N/A
-----	--	--------	-------------------

HAZNET:

Gepaid: CAL000148934
Contact: YOUNG HE KIM
Telephone: 9096820220
Facility Addr2: Not reported
Mailing Name: Not reported
Mailing Address: 2994 RUBIDOUX BLVD
Mailing City,St,Zip: RIVERSIDE, CA 925090000
Gen County: Riverside
TSD EPA ID: CAT080013352
TSD County: Los Angeles
Waste Category: Tank bottom waste
Disposal Method: Recycler
Tons: 2.919
Facility County: Riverside

Gepaid: CAC002581316
Contact: YOUNG HE KIM
Telephone: 9516832660
Facility Addr2: Not reported
Mailing Name: Not reported
Mailing Address: 2985 RUBIDOUX BLVD
Mailing City,St,Zip: RIVERSIDE, CA 925090000
Gen County: Riverside
TSD EPA ID: CAD982444481
TSD County: San Bernardino
Waste Category: Other organic solids
Disposal Method: Recycler
Tons: 0.5
Facility County: Not reported

465	ARCO SMOG PROS 2994 RUBIDOUX BLVD RUBIDOUX, CA 92509	LUST Cortese	S104233761 N/A
-----	---	-----------------	-------------------

LUST:

Region: STATE
Status: Case Closed
Chemical: Gasoline
Local Case #: 9915691
Case Number: 083303576T
Qty Leaked: Not reported
Abate Method: Not reported
Case Type: Soil only
Cross Street: Not reported

MAP FINDINGS
FOCUS MAP 18

Map ID Site Database(s) EPA ID Number

ARCO SMOG PROS (Continued)

S104233761

Enf Type: Not reported
 Funding: Not reported
 How Discovered: Not reported
 How Stopped: Not reported
 Leak Cause: UNK
 Leak Source: UNK
 Global Id: T0606500617
 Stop Date: 1999-09-29 00:00:00
 Confirm Leak: 1999-10-06 00:00:00
 Workplan: Not reported
 Prelim Assess: Not reported
 Pollution Char: Not reported
 Remed Plan: Not reported
 Remed Action: Not reported
 Monitoring: Not reported
 Report Date: 2003-02-06 00:00:00
 Discover Date: 1999-10-06 00:00:00
 Enforcement Dt: Not reported
 Release Date: 1999-10-06 00:00:00
 Review Date: 1999-12-17 00:00:00
 Enter Date: 1999-12-17 00:00:00
 MTBE Date: Not reported
 GW Qualifier: Not reported
 Soil Qualifier: Not reported
 Max MTBE GW ppb: Not reported
 Max MTBE Soil ppb: Not reported
 County: 33
 Org Name: Not reported
 Reg Board: Santa Ana Region
 Contact Person: Not reported
 Responsible Party: DOO YOUNG KANG & YOUNG HE KIM
 RP Address: Not reported
 Interim: Not reported
 Oversight Prgm: LUST
 MTBE Class: *
 MTBE Conc: 0
 MTBE Fuel: 1
 MTBE Tested: MTBE Detected. Site tested for MTBE and MTBE detected
 Staff: VJB
 Staff Initials: KMW
 Lead Agency: Local Agency
 Local Agency: 33000L
 Hydr Basin #: UPPER SANTA ANA VALL
 Beneficial: Not reported
 Priority: Not reported
 Cleanup Fund Id: Not reported
 Work Suspended: No
 Operator: Not reported
 Water System Name: Not reported
 Well Name: Not reported
 Distance To Lust: 0
 Waste Discharge Global ID: Not reported
 Waste Disch Assigned Name: Not reported
 Summary: Not reported

LUST:

Region: 8

MAP FINDINGS
FOCUS MAP 18

Map ID Site Database(s) EPA ID Number

ARCO SMOG PROS (Continued)

S104233761

Case Type: Soil only
 Cross Street: Not reported
 Enf Type: Not reported
 Funding: Not reported
 How Discovered: Not reported
 How Stopped: Not reported
 Leak Cause: UNK
 Leak Source: UNK
 Global ID: T0606500617
 How Stopped Date: 9/29/1999
 Review Date: 10/6/1999
 Workplan: Not reported
 Prelim Assess: Not reported
 Pollution Char: Not reported
 Remed Plan: Not reported
 Remed Action: Not reported
 Monitoring: Not reported
 Close Date: 2/6/2003
 Discover Date: 10/6/1999
 Enforcement Date: Not reported
 Review Date: 12/17/1999
 Enter Date: 12/17/1999
 MTBE Date: 8/5/2002
 GW Qualifies: ND
 Soil Qualifies: ND
 Max MTBE GW: 0
 Max MTBE Soil: 0
 County: Riverside
 Operator: Not reported
 Regional Board: 08
 Facility Status: Case Closed
 Substance: 8006619
 Facility Contact: Not reported
 Interim: Not reported
 Oversight Program: LUST
 Latitude: 34.005352
 Longitude: -117.399533
 MTBE Concentration: 0
 MTBE Fuel: 1
 MTBE Tested: YES
 Staff: VJJ
 Staff Initials: Not reported
 Lead Agency: Local Agency
 Local Agency: 33000L
 Hydr Basin #: UPPER SANTA ANA VALL
 Beneficial: Not reported
 Priority: Not reported
 Cleanup Fund Id: Not reported
 Work Suspended: No
 Local Case Num: 9915691
 Case Number: 083303576T
 Qty Leaked: Not reported
 Abate Method: Not reported
 MTBE Class: *
 Summary: Not reported

MAP FINDINGS
FOCUS MAP 18

Map ID	Site	Database(s)	EPA ID Number
--------	------	-------------	---------------

ARCO SMOG PROS (Continued)

S104233761

LUST:

Region: RIVERSIDE
Site Closed: Yes
Employee ID: 37
Facility ID: 9915691
Case Type: Soil only
Status: 9

Cortese:

Region: CORTESE
Facility Addr2: 2994 RUBIDOUX BLVD

465

**2994 RUBIDOUX BLVD
RUBIDOUX, CA**

**HMIRS 96030106
N/A**

[Click this hyperlink](#) while viewing on your computer to access additional HMIRS detail in the EDR Site Report.

466

**HWY 60 @ LA RUE
RUBIDOUX, CA 92509**

**CHMIRS S100215942
N/A**

CHMIRS:

OES Incident Number: 8801348
OES notification: Not reported
OES Date: Not reported
OES Time: Not reported
Incident Date: 27-APR-88
Date Completed: 27-APR-88
Property Use: 961
Agency Id Number: 33090
Agency Incident Number: 14414
Time Notified: 340
Time Completed: 517
Surrounding Area: 961
Estimated Temperature: 68
Property Management: C
Special Studies 1: Not reported
Special Studies 2: Not reported
Special Studies 3: Not reported
Special Studies 4: Not reported
Special Studies 5: Not reported
Special Studies 6: Not reported
More Than Two Substances Involved?: N
Resp Agency Personel # Of Decontaminated: Not reported
Responding Agency Personel # Of Injuries: Not reported
Responding Agency Personel # Of Fatalities: Not reported
Others Number Of Decontaminated: Not reported
Others Number Of Injuries: Not reported
Others Number Of Fatalities: Not reported
Vehicle Make/year: Not reported
Vehicle License Number: Not reported

MAP FINDINGS
FOCUS MAP 18

Map ID	Site	Database(s)	EPA ID Number
--------	------	-------------	---------------

(Continued)

S100215942

Vehicle State:	Not reported
Vehicle Id Number:	Not reported
CA/DOT/PUC/ICC Number:	Not reported
Company Name:	Not reported
Reporting Officer Name/ID:	PAUL O'CONNOR
Report Date:	03-MAY-88
Comments:	Y
Facility Telephone:	714 247-0604
Waterway Involved:	Not reported
Waterway:	Not reported
Spill Site:	Not reported
Cleanup By:	Not reported
Containment:	Not reported
What Happened:	Not reported
Type:	Not reported
Measure:	Not reported
Other:	Not reported
Date/Time:	Not reported
Year:	88-92
Agency:	Not reported
Incident Date:	Not reported
Admin Agency:	Not reported
Amount:	Not reported
Contained:	Not reported
Site Type:	Not reported
E Date:	08-JUN-89
Substance:	Not reported
Quantity Released:	Not reported
BBLS:	Not reported
Cups:	Not reported
CUFT:	Not reported
Gallons:	Not reported
Grams:	Not reported
Pounds:	Not reported
Liters:	Not reported
Ounces:	Not reported
Pints:	Not reported
Quarts:	Not reported
Sheen:	Not reported
Tons:	Not reported
Unknown:	Not reported
Description:	Not reported
Evacuations:	Not reported
Number of Injuries:	Not reported
Number of Fatalities:	Not reported
Description:	Not reported

467

**MISSION MIDDLE
5961 MUSTANG LANE
RIVERSIDE, CA 92509**

**FINDS 1008309024
110022045721**

FINDS:

Other Pertinent Environmental Activity Identified at Site

Not reported

NCES (National Center for Education Statistics) is the primary federal entity for collecting and analyzing data related to education in the

MAP FINDINGS
FOCUS MAP 18

Map ID	Site	Database(s)	EPA ID Number
	<p>MISSION MIDDLE (Continued)</p> <p>United States and other nations and the institute of education sciences.</p>		1008309024
467	<p>JURUPA UNIFIED SCHOOL DISTRICT 5961 MUSTANG LANE RIVERSIDE, CA 92509</p> <p>HAZNET:</p> <p>Gepaid: CAC001255632 Contact: BILL ELZIG-SR BLDG INSPECTOR Telephone: 9093602704 Facility Addr2: Not reported Mailing Name: Not reported Mailing Address: 3924 RIVERVIEW DR Mailing City,St,Zip: RIVERSIDE, CA 925090000 Gen County: Riverside TSD EPA ID: AZC950823111 TSD County: 99 Waste Category: Not reported Disposal Method: Not reported Tons: 0.42 Facility County: Riverside</p> <p>Gepaid: CAC001255632 Contact: JURUPA UNIFIED SCH DIST Telephone: 0000000000 Facility Addr2: Not reported Mailing Name: Not reported Mailing Address: 3924 RIVERVIEW DR Mailing City,St,Zip: RIVERSIDE, CA 925090000 Gen County: Riverside TSD EPA ID: CAD009007626 TSD County: Los Angeles Waste Category: Asbestos-containing waste Disposal Method: Disposal, Land Fill Tons: 10.5350 Facility County: Riverside</p>	HAZNET	S103972868 N/A
467	<p>JURUPA USD/MISSION MIDDLE 5961 MUSTANG LN RIVERSIDE, CA 92509</p> <p>HAZNET:</p> <p>Gepaid: CAC001364240 Contact: JURUPA USD Telephone: 9093602851 Facility Addr2: Not reported Mailing Name: Not reported Mailing Address: 4740 PEDLEY RD Mailing City,St,Zip: RIVERSIDE, CA 925090000 Gen County: Riverside TSD EPA ID: AZR000005454 TSD County: 99 Waste Category: Polychlorinated biphenyls and material containing PCB's Disposal Method: Recycler</p>	HAZNET	S103972871 N/A

MAP FINDINGS
FOCUS MAP 18

Map ID	Site	Database(s)	EPA ID Number
	JURUPA USD/MISSION MIDDLE (Continued)		S103972871
	Tons: 2.7550 Facility County: Riverside		
467	MISSION MIDDLE SCHOOL 5961 MUSTANG LN RIVERSIDE, CA 92509	HAZNET	S102795862 N/A
	HAZNET: Gepaid: CAC000885984 Contact: JURUPA UNIFIED SCH DIST Telephone: 0000000000 Facility Addr2: Not reported Mailing Name: Not reported Mailing Address: 3924 RIVERVIEW DR Mailing City,St,Zip: RIVERSIDE, CA 925090000 Gen County: Riverside TSD EPA ID: UTD981552177 TSD County: 99 Waste Category: Laboratory waste chemicals Disposal Method: Treatment, Incineration Tons: .1951 Facility County: Riverside Gepaid: CAC000885984 Contact: JURUPA UNIFIED SCH DIST Telephone: 0000000000 Facility Addr2: Not reported Mailing Name: Not reported Mailing Address: 3924 RIVERVIEW DR Mailing City,St,Zip: RIVERSIDE, CA 925090000 Gen County: Riverside TSD EPA ID: UTD981552177 TSD County: 99 Waste Category: Laboratory waste chemicals Disposal Method: Not reported Tons: .0075 Facility County: Riverside		
468	WEST RIVERSIDE SANITARY LANDFILL NORTH OF HWY.60, HALL AVENUE RUBIDOUX, CA	SWF/LF	S102361675 N/A
	SWF/LF: Region: STATE Facility ID: 33-AA-0002 Lat/Long: 34.00638 / -117.39218 Owner Name: County Of Riverside Waste Mgmt Dept Owner Telephone: 9514863200 Owner Address: Not reported Owner Address2: 14310 Frederick Street Owner City,St,Zip: Moreno Valley, CA 92553 Operator: County Of Riverside Waste Mgmt Dept Operator Phone: 9514863200 Operator Address: Not reported Operator Address2: 14310 Frederick Street Operator City,St,Zip: Moreno Valley, CA 92553		

MAP FINDINGS
FOCUS MAP 18

Map ID	Site	Database(s)	EPA ID Number
--------	------	-------------	---------------

WEST RIVERSIDE SANITARY LANDFILL (Continued)

S102361675

Operator's Status: Closed
 Permit Date: 2/9/1994
 Permit Status: Permitted
 Permitted Acreage: \$0.00
 Activity: Solid Waste Disposal Site
 Regulation Status: Permitted
 Landuse Name: Not reported
 GIS Source: Map
 Category: Disposal
 Unit Number: 01
 Inspection Frequency: Quarterly
 Accepted Waste: Not reported
 Closure Date: 10/28/1983
 Closure Type: Actual
 Disposal Acreage: \$0.00
 Swisnumber: 33-AA-0002
 Issue & Observations: Moreno Valley, CA 92553
 Program Type: Not reported
 Permitted Throughput with Units: 0
 Actual Throughput with Units: Not reported
 Permitted Capacity with Units: 0
 Remaining Capacity: 0
 Remaining Capacity with Units: Not reported

468

**BELLTOWN I
NORTH OF HWY 60 ON HALL AVE
RUBIDOUX, CA**

**SWF/LF S102361706
N/A**

SWF/LF:
 Region: STATE
 Facility ID: 33-AA-0128
 Lat/Long: 34.00918 / -117.39165
 Owner Name: Keukelaar C
 Owner Telephone: 0000000000
 Owner Address: Not reported
 Owner Address2: 7635 Mexico Way
 Owner City,St,Zip: Buena Park, CA 90620
 Operator: County Of Riverside Waste Mgmt Dept
 Operator Phone: 9514863200
 Operator Address: Not reported
 Operator Address2: 14310 Frederick Street
 Operator City,St,Zip: Moreno Valley, CA 92553
 Operator's Status: Closed
 Permit Date: Not reported
 Permit Status: Not reported
 Permitted Acreage: \$0.00
 Activity: Solid Waste Disposal Site
 Regulation Status: Unpermitted
 Landuse Name: Not reported
 GIS Source: Map
 Category: Disposal
 Unit Number: 01
 Inspection Frequency: Annual
 Accepted Waste: Not reported
 Closure Date: 12/31/1967
 Closure Type: Estimated
 Disposal Acreage: \$0.00
 Swisnumber: 33-AA-0128

MAP FINDINGS
FOCUS MAP 18

Map ID	Site	Database(s)	EPA ID Number
	BELLTOWN I (Continued)		S102361706
	Issue & Observations: Moreno Valley, CA 92553		
	Program Type: Not reported		
	Permitted Throughput with Units: 0		
	Actual Throughput with Units: Not reported		
	Permitted Capacity with Units: 0		
	Remaining Capacity: 0		
	Remaining Capacity with Units: Not reported		
469	SCC ACQUISITION INC. 2801 WALLACE ST RUBIDOUX, CA 92509	HAZNET	S108754736 N/A
	HAZNET:		
	Gepaid: CAC002608668		
	Contact: MICK MICKINA		
	Telephone: 9095903488		
	Facility Addr2: Not reported		
	Mailing Name: Not reported		
	Mailing Address: 1250 CORONA POINTE CT STE 210		
	Mailing City,St,Zip: CORONA, CA 928792099		
	Gen County: Riverside		
	TSD EPA ID: CAD008364432		
	TSD County: Los Angeles		
	Waste Category: Unspecified solvent mixture Waste		
	Disposal Method: H14		
	Tons: 0		
	Facility County: Riverside		
471	LUKE'S TRANSMISSIONS 6133 MISSION BLVD RIVERSIDE, CA 92509	HAZNET	S103975618 N/A
	HAZNET:		
	Gepaid: CAL000188954		
	Contact: SUSAN DODD		
	Telephone: 9093280006		
	Facility Addr2: Not reported		
	Mailing Name: Not reported		
	Mailing Address: 6133 MISSION BLVD		
	Mailing City,St,Zip: RIVERSIDE, CA 925090000		
	Gen County: Riverside		
	TSD EPA ID: Not reported		
	TSD County: San Bernardino		
	Waste Category: Aqueous solution with less than 10% total organic residues		
	Disposal Method: Not reported		
	Tons: 0.25		
	Facility County: Not reported		
	Gepaid: CAL000188954		
	Contact: SUSAN DODD		
	Telephone: 9093280006		
	Facility Addr2: Not reported		
	Mailing Name: Not reported		
	Mailing Address: 6133 MISSION BLVD		
	Mailing City,St,Zip: RIVERSIDE, CA 925090000		
	Gen County: Riverside		

MAP FINDINGS
FOCUS MAP 18

Map ID	Site	Database(s)	EPA ID Number
--------	------	-------------	---------------

LUKE'S TRANSMISSIONS (Continued)

S103975618

TSD EPA ID: Not reported
TSD County: San Bernardino
Waste Category: Aqueous solution with less than 10% total organic residues
Disposal Method: Transfer Station
Tons: 0.62
Facility County: Not reported

Gepaid: CAL000188954
Contact: JAMES DODD
Telephone: 9093280006
Facility Addr2: Not reported
Mailing Name: Not reported
Mailing Address: 6133 MISSION BLVD
Mailing City,St,Zip: RIVERSIDE, CA 925090000
Gen County: Riverside
TSD EPA ID: CAD093459485
TSD County: Fresno
Waste Category: Organic liquids with metals Alkaline solution (pH <UN-> 12.5) with metals (antimony, arsenic, barium, beryllium, cadmium, chromium, cobalt, copper, lead, mercury, molybdenum, nickel, selenium, silver, thallium, vanadium, and zinc)

Disposal Method: Transfer Station
Tons: .7046
Facility County: Riverside

Gepaid: CAL000188954
Contact: JAMES DODD
Telephone: 9093280006
Facility Addr2: Not reported
Mailing Name: Not reported
Mailing Address: 6133 MISSION BLVD
Mailing City,St,Zip: RIVERSIDE, CA 925090000
Gen County: Riverside
TSD EPA ID: CAT000613927
TSD County: San Bernardino
Waste Category: Aqueous solution with less than 10% total organic residues
Disposal Method: Transfer Station
Tons: .2502
Facility County: Riverside

[Click this hyperlink](#) while viewing on your computer to access
-1 additional CA_HAZNET: record(s) in the EDR Site Report.

471

**LUKES TRANSMISSION
6133 MISSION
RIVERSIDE, CA 92509**

**RCRA-SQG 1001967548
FINDS CAR000070417
HAZNET**

RCRA-SQG:
Date form received by agency: 04/14/2000
Facility name: LUKES TRANSMISSION
Facility address: 6133 MISSION
RIVERSIDE, CA 92509

EPA ID: CAR000070417
Contact: LUKE DODD
Contact address: 6133 MISSION
RIVERSIDE, CA 92509

Contact country: US
Contact telephone: (909) 328-0006

MAP FINDINGS
FOCUS MAP 18

Map ID Site Database(s) EPA ID Number

LUKES TRANSMISSION (Continued)

1001967548

Contact email: Not reported
 EPA Region: 09
 Classification: Small Small Quantity Generator
 Description: Handler: generates more than 100 and less than 1000 kg of hazardous waste during any calendar month and accumulates less than 6000 kg of hazardous waste at any time; or generates 100 kg or less of hazardous waste during any calendar month, and accumulates more than 1000 kg of hazardous waste at any time

Owner/Operator Summary:

Owner/operator name: LUKE DODD
 Owner/operator address: 6133 MISSION
 RIVERSIDE, CA 92509
 Owner/operator country: Not reported
 Owner/operator telephone: (909) 328-0006
 Legal status: Private
 Owner/Operator Type: Owner
 Owner/Op start date: Not reported
 Owner/Op end date: Not reported

Handler Activities Summary:

U.S. importer of hazardous waste: Unknown
 Mixed waste (haz. and radioactive): Unknown
 Recycler of hazardous waste: No
 Transporter of hazardous waste: No
 Treater, storer or disposer of HW: No
 Underground injection activity: No
 On-site burner exemption: Unknown
 Furnace exemption: Unknown
 Used oil fuel burner: No
 Used oil processor: No
 User oil refiner: No
 Used oil fuel marketer to burner: No
 Used oil Specification marketer: No
 Used oil transfer facility: No
 Used oil transporter: No
 Off-site waste receiver: Commercial status unknown

Hazardous Waste Summary:

Waste code: D000
 Waste name: Not Defined

Waste code: D001
 Waste name: IGNITABLE HAZARDOUS WASTES ARE THOSE WASTES WHICH HAVE A FLASHPOINT OF LESS THAN 140 DEGREES FAHRENHEIT AS DETERMINED BY A PENSKEY-MARTENS CLOSED CUP FLASH POINT TESTER. ANOTHER METHOD OF DETERMINING THE FLASH POINT OF A WASTE IS TO REVIEW THE MATERIAL SAFETY DATA SHEET, WHICH CAN BE OBTAINED FROM THE MANUFACTURER OR DISTRIBUTOR OF THE MATERIAL. LACQUER THINNER IS AN EXAMPLE OF A COMMONLY USED SOLVENT WHICH WOULD BE CONSIDERED AS IGNITABLE HAZARDOUS WASTE.

Waste code: D018
 Waste name: BENZENE

Waste code: D039
 Waste name: TETRACHLOROETHYLENE

MAP FINDINGS
FOCUS MAP 18

Map ID Site Database(s) EPA ID Number

LUKES TRANSMISSION (Continued)

1001967548

Violation Status: No violations found

FINDS:

Other Pertinent Environmental Activity Identified at Site

California - Hazardous Waste Tracking System - Datamart

RCRAInfo is a national information system that supports the Resource Conservation and Recovery Act (RCRA) program through the tracking of events and activities related to facilities that generate, transport, and treat, store, or dispose of hazardous waste. RCRAInfo allows RCRA program staff to track the notification, permit, compliance, and corrective action activities required under RCRA.

HAZNET:

Gepaid: CAR000070417
Contact: JAMES DODD
Telephone: 9093280006
Facility Addr2: Not reported
Mailing Name: Not reported
Mailing Address: 6133 MISSION BLVD
Mailing City,St,Zip: RIVERSIDE, CA 92509
Gen County: Riverside
TSD EPA ID: CAT080013352
TSD County: Los Angeles
Waste Category: Unspecified oil-containing waste
Disposal Method: Recycler
Tons: 2.27
Facility County: Not reported

Gepaid: CAR000070417
Contact: JAMES DODD
Telephone: 9093280006
Facility Addr2: Not reported
Mailing Name: Not reported
Mailing Address: 6133 MISSION BLVD
Mailing City,St,Zip: RIVERSIDE, CA 92509
Gen County: Riverside
TSD EPA ID: CAT080013352
TSD County: Los Angeles
Waste Category: Unspecified oil-containing waste
Disposal Method: H13
Tons: 1.2
Facility County: Riverside

Gepaid: CAR000070417
Contact: ENVIRONMENTAL MANAGER
Telephone: 0000000000
Facility Addr2: Not reported
Mailing Name: Not reported
Mailing Address: 6133 MISSION
Mailing City,St,Zip: RIVERSIDE, CA 92509
Gen County: Riverside
TSD EPA ID: Not reported
TSD County: San Bernardino
Waste Category: Aqueous solution with less than 10% total organic residues

MAP FINDINGS
FOCUS MAP 18

Map ID	Site	Database(s)	EPA ID Number
	<p>LUKES TRANSMISSION (Continued)</p> <p>Disposal Method: Transfer Station Tons: 1.26 Facility County: Not reported</p>		1001967548
471	<p>DEBRA WARREN 6154 MISSION BLVD RIVERSIDE, CA 92507</p> <p>HAZNET:</p> <p>Gepaid: CAC001505736 Contact: DEBRA WARREN Telephone: 9498312751 Facility Addr2: Not reported Mailing Name: Not reported Mailing Address: 28372 BOBOLINK DR Mailing City,St,Zip: LAGUNA NIGUEL, CA 926770000 Gen County: Riverside TSD EPA ID: CAD008302903 TSD County: Los Angeles Waste Category: Other organic solids Disposal Method: Transfer Station Tons: .0500 Facility County: Riverside</p> <p>Gepaid: CAC001505736 Contact: DEBRA WARREN Telephone: 9498312751 Facility Addr2: Not reported Mailing Name: Not reported Mailing Address: 28372 BOBOLINK DR Mailing City,St,Zip: LAGUNA NIGUEL, CA 926770000 Gen County: Riverside TSD EPA ID: CAD008302903 TSD County: Los Angeles Waste Category: Liquids with pH <UN-> 2 Disposal Method: Transfer Station Tons: .2085 Facility County: Riverside</p>	HAZNET	S103960190 N/A
471	<p>LUKE'S AUTO BODY RESTORATION & COLLISION CENTER 6105 MISSION BLVD RIVERSIDE, CA 92509</p> <p>HAZNET:</p> <p>Gepaid: CAL000304817 Contact: JAMES DODD Telephone: 9513698270 Facility Addr2: Not reported Mailing Name: Not reported Mailing Address: 6133 MISSION BLVD Mailing City,St,Zip: RIVERSIDE, CA 925094250 Gen County: Riverside TSD EPA ID: CAD008252405 TSD County: Los Angeles Waste Category: Not reported Disposal Method: Not reported</p>	HAZNET	S108750567 N/A

MAP FINDINGS
FOCUS MAP 18

Map ID Site Database(s) EPA ID Number

LUKE'S AUTO BODY RESTORATION & COLLISION CENTER (Continued)

S108750567

Tons: Not reported
Facility County: Riverside

471

**AARTS AUTO BODY
6105 MISSION BL
RIVERSIDE, CA 92509**

**EMI S106825224
N/A**

EMI:

Year: 1987
Carbon Monoxide Emissions Tons/Yr: 33
Air Basin: SC
Facility ID: 49353
Air District Name: SC
SIC Code: 7538
Air District Name: SOUTH COAST AQMD
Community Health Air Pollution Info System: Not reported
Consolidated Emission Reporting Rule: Not reported
Total Organic Hydrocarbon Gases Tons/Yr: 1
Reactive Organic Gases Tons/Yr: 0
Carbon Monoxide Emissions Tons/Yr: 0
NOX - Oxides of Nitrogen Tons/Yr: 0
SOX - Oxides of Sulphur Tons/Yr: 0
Particulate Matter Tons/Yr: 0
Part. Matter 10 Micrometers & Smlr Tons/Yr: 0

Year: 1990
Carbon Monoxide Emissions Tons/Yr: 33
Air Basin: SC
Facility ID: 49353
Air District Name: SC
SIC Code: 7538
Air District Name: SOUTH COAST AQMD
Community Health Air Pollution Info System: Not reported
Consolidated Emission Reporting Rule: Not reported
Total Organic Hydrocarbon Gases Tons/Yr: 1
Reactive Organic Gases Tons/Yr: 1
Carbon Monoxide Emissions Tons/Yr: 0
NOX - Oxides of Nitrogen Tons/Yr: 0
SOX - Oxides of Sulphur Tons/Yr: 0
Particulate Matter Tons/Yr: 0
Part. Matter 10 Micrometers & Smlr Tons/Yr: 0

471

**AARTS AUTO BODY
6105 MISSION ST
RIVERSIDE, CA 92509**

**HAZNET S103948440
N/A**

HAZNET:

Gepaid: CAD981982226
Contact: Not reported
Telephone: 0000000000
Facility Addr2: Not reported
Mailing Name: Not reported
Mailing Address: 6105 MISSION BLVD
Mailing City,St,Zip: RIVERSIDE, CA 925094250
Gen County: Riverside
TSD EPA ID: CAD008302903

MAP FINDINGS
FOCUS MAP 18

Map ID Site Database(s) EPA ID Number

AARTS AUTO BODY (Continued)

S103948440

TSD County: Los Angeles
Waste Category: Paint sludge
Disposal Method: Recycler
Tons: .3419
Facility County: Riverside

Gepaid: CAD981982226
Contact: Not reported
Telephone: 0000000000
Facility Addr2: Not reported
Mailing Name: Not reported
Mailing Address: 6105 MISSION BLVD
Mailing City,St,Zip: RIVERSIDE, CA 925094250
Gen County: Riverside
TSD EPA ID: CAD008302903
TSD County: Los Angeles
Waste Category: Oxygenated solvents (acetone, butanol, ethyl acetate, etc.)
Disposal Method: Recycler
Tons: .2085
Facility County: Riverside

Gepaid: CAD981982226
Contact: Not reported
Telephone: 0000000000
Facility Addr2: Not reported
Mailing Name: Not reported
Mailing Address: 6105 MISSION BLVD
Mailing City,St,Zip: RIVERSIDE, CA 925094250
Gen County: Riverside
TSD EPA ID: CAD008302903
TSD County: Los Angeles
Waste Category: Paint sludge
Disposal Method: Recycler
Tons: .1751
Facility County: Riverside

Gepaid: CAD981982226
Contact: JON K AARTS OWNER
Telephone: 9093698270
Facility Addr2: Not reported
Mailing Name: Not reported
Mailing Address: 6105 MISSION BLVD
Mailing City,St,Zip: RIVERSIDE, CA 925094250
Gen County: Riverside
TSD EPA ID: Not reported
TSD County: Los Angeles
Waste Category: Unspecified solvent mixture Waste
Disposal Method: Recycler
Tons: 0.43
Facility County: Not reported

Gepaid: CAD981982226
Contact: Not reported
Telephone: 0000000000
Facility Addr2: Not reported
Mailing Name: Not reported
Mailing Address: 6105 MISSION BLVD

MAP FINDINGS
FOCUS MAP 18

Map ID	Site	Database(s)	EPA ID Number
--------	------	-------------	---------------

AARTS AUTO BODY (Continued)

S103948440

Mailing City,St,Zip: RIVERSIDE, CA 925094250
 Gen County: Riverside
 TSD EPA ID: CAD008302903
 TSD County: Los Angeles
 Waste Category: Oxygenated solvents (acetone, butanol, ethyl acetate, etc.)
 Disposal Method: Recycler
 Tons: .2710
 Facility County: Riverside

[Click this hyperlink](#) while viewing on your computer to access
7 additional CA_HAZNET: record(s) in the EDR Site Report.

471

**ARTS BODY SHOP
6105 MISSION ST
RIVERSIDE, CA 92509**

**RCRA-SQG 1000374084
FINDS CAD981982226
HAZNET**

RCRA-SQG:

Date form received by agency:09/01/1996
 Facility name: ARTS BODY SHOP
 Facility address: 6105 MISSION ST
 RIVERSIDE, CA 92509
 EPA ID: CAD981982226
 Mailing address: MISSION ST
 RIVERSIDE, CA 92509
 Contact: Not reported
 Contact address: Not reported
 Not reported
 Contact country: Not reported
 Contact telephone: Not reported
 Contact email: Not reported
 EPA Region: 09
 Land type: Facility is not located on Indian land. Additional information is not known.
 Classification: Small Small Quantity Generator
 Description: Handler: generates more than 100 and less than 1000 kg of hazardous waste during any calendar month and accumulates less than 6000 kg of hazardous waste at any time; or generates 100 kg or less of hazardous waste during any calendar month, and accumulates more than 1000 kg of hazardous waste at any time

Owner/Operator Summary:

Owner/operator name: JOHN ARTS
 Owner/operator address: NOT REQUIRED
 NOT REQUIRED, ME 99999
 Owner/operator country: Not reported
 Owner/operator telephone: (415) 555-1212
 Legal status: Private
 Owner/Operator Type: Owner
 Owner/Op start date: Not reported
 Owner/Op end date: Not reported
 Owner/operator name: NOT REQUIRED
 Owner/operator address: NOT REQUIRED
 NOT REQUIRED, ME 99999
 Owner/operator country: Not reported
 Owner/operator telephone: (415) 555-1212
 Legal status: Private
 Owner/Operator Type: Operator

MAP FINDINGS
FOCUS MAP 18

Map ID Site Database(s) EPA ID Number

ARTS BODY SHOP (Continued)

1000374084

Owner/Op start date: Not reported
Owner/Op end date: Not reported

Handler Activities Summary:

U.S. importer of hazardous waste: Unknown
Mixed waste (haz. and radioactive): Unknown
Recycler of hazardous waste: No
Transporter of hazardous waste: No
Treater, storer or disposer of HW: No
Underground injection activity: No
On-site burner exemption: Unknown
Furnace exemption: Unknown
Used oil fuel burner: No
Used oil processor: No
Used oil refiner: No
Used oil fuel marketer to burner: No
Used oil Specification marketer: No
Used oil transfer facility: No
Used oil transporter: No
Off-site waste receiver: Commercial status unknown

Violation Status: No violations found

Evaluation Action Summary:

Evaluation date: 02/28/1993
Evaluation: COMPLIANCE EVALUATION INSPECTION ON-SITE
Area of violation: Not reported
Date achieved compliance: Not reported
Evaluation lead agency: State Contractor/Grantee

FINDS:

Other Pertinent Environmental Activity Identified at Site

RCRAInfo is a national information system that supports the Resource Conservation and Recovery Act (RCRA) program through the tracking of events and activities related to facilities that generate, transport, and treat, store, or dispose of hazardous waste. RCRAInfo allows RCRA program staff to track the notification, permit, compliance, and corrective action activities required under RCRA.

HAZNET:

Gepaid: CAD981982226
Contact: JON K AARTS
Telephone: 9573698270
Facility Addr2: Not reported
Mailing Name: Not reported
Mailing Address: 6105 MISSION BLVD
Mailing City,St,Zip: RIVERSIDE, CA 925094250
Gen County: Riverside
TSD EPA ID: CAD008252405
TSD County: Los Angeles
Waste Category: Unspecified solvent mixture Waste
Disposal Method: Not reported
Tons: 0.22
Facility County: Not reported

MAP FINDINGS
FOCUS MAP 18

Map ID	Site	Database(s)	EPA ID Number
--------	------	-------------	---------------

ARTS BODY SHOP (Continued)

1000374084

Gepaid: CAD981982226
 Contact: JON K AARTS
 Telephone: 9573698270
 Facility Addr2: Not reported
 Mailing Name: Not reported
 Mailing Address: 6105 MISSION BLVD
 Mailing City,St,Zip: RIVERSIDE, CA 925094250
 Gen County: Riverside
 TSD EPA ID: CAD008252405
 TSD County: Los Angeles
 Waste Category: Unspecified solvent mixture Waste
 Disposal Method: Not reported
 Tons: 0.22
 Facility County: Not reported

Gepaid: CAD981982226
 Contact: JON K AARTS
 Telephone: 9573698270
 Facility Addr2: Not reported
 Mailing Name: Not reported
 Mailing Address: 6105 MISSION BLVD
 Mailing City,St,Zip: RIVERSIDE, CA 925094250
 Gen County: Riverside
 TSD EPA ID: CAD008252405
 TSD County: Los Angeles
 Waste Category: Unspecified solvent mixture Waste
 Disposal Method: Recycler
 Tons: 0.18
 Facility County: Riverside

**475 GOLDEN STATE FENCE CO
 5477 30TH ST
 RIVERSIDE, CA 92509**

**HAZNET S103966319
 N/A**

HAZNET:

Gepaid: CAL000058169
 Contact: MEL KAY
 Telephone: 0000000000
 Facility Addr2: Not reported
 Mailing Name: Not reported
 Mailing Address: PO BOX 33010
 Mailing City,St,Zip: RIVERSIDE, CA 925190010
 Gen County: Riverside
 TSD EPA ID: CAD093459485
 TSD County: Fresno
 Waste Category: Organic liquids with metals Alkaline solution (pH <UN-> 12.5) with metals (antimony, arsenic, barium, beryllium, cadmium, chromium, cobalt, copper, lead, mercury, molybdenum, nickel, selenium, silver, thallium, vanadium, and zinc)
 Disposal Method: Transfer Station
 Tons: .0667
 Facility County: Riverside

MAP FINDINGS
FOCUS MAP 18

Map ID	Site	Database(s)	EPA ID Number
475	A&A EQUIP & CONST CO INC 5520 30TH ST RIVERSIDE, CA 92509	HAZNET	S103948290 N/A
	HAZNET: Gepaid: CAL000033376 Contact: JERRY R ENGELAUF/VP Telephone: 7146841025 Facility Addr2: Not reported Mailing Name: Not reported Mailing Address: PO BOX 3708 Mailing City,St,Zip: RIVERSIDE, CA 925193708 Gen County: Riverside TSD EPA ID: Not reported TSD County: San Bernardino Waste Category: Aqueous solution with less than 10% total organic residues Disposal Method: Transfer Station Tons: 0.09 Facility County: Not reported		
	Gepaid: CAL000033376 Contact: ENGELAUF GEORGE Telephone: 7146841025 Facility Addr2: Not reported Mailing Name: Not reported Mailing Address: PO BOX 3708 Mailing City,St,Zip: RIVERSIDE, CA 925193708 Gen County: Riverside TSD EPA ID: CAD093459485 TSD County: Fresno Waste Category: Organic liquids with metals Alkaline solution (pH <UN-> 12.5) with metals (antimony, arsenic, barium, beryllium, cadmium, chromium, cobalt, copper, lead, mercury, molybdenum, nickel, selenium, silver, thallium, vanadium, and zinc)		
	Disposal Method: Transfer Station Tons: .1125 Facility County: Riverside		
	Gepaid: CAL000033376 Contact: ENGELAUF GEORGE Telephone: 7146841025 Facility Addr2: Not reported Mailing Name: Not reported Mailing Address: PO BOX 3708 Mailing City,St,Zip: RIVERSIDE, CA 925193708 Gen County: Riverside TSD EPA ID: CAT000613893 TSD County: Los Angeles Waste Category: Aqueous solution with less than 10% total organic residues Disposal Method: Transfer Station Tons: .0625 Facility County: Riverside		
	Gepaid: CAL000033376 Contact: ENGELAUF GEORGE Telephone: 7146841025 Facility Addr2: Not reported Mailing Name: Not reported Mailing Address: PO BOX 3708		

MAP FINDINGS
FOCUS MAP 18

Map ID	Site	Database(s)	EPA ID Number
	<p>A&A EQUIP & CONST CO INC (Continued)</p> <p>Mailing City,St,Zip: RIVERSIDE, CA 925193708 Gen County: Riverside TSD EPA ID: CAT080013352 TSD County: Los Angeles Waste Category: Waste oil and mixed oil Disposal Method: Recycler Tons: 2.7105 Facility County: Riverside</p> <p style="text-align: center;">Click this hyperlink while viewing on your computer to access -1 additional CA_HAZNET: record(s) in the EDR Site Report.</p>		S103948290
476	<p>B.C. OIL VENTURES 3070 RUBIDOUX BLVD RIVERSIDE, CA 92509</p> <p>UST: Local Agency: 33000 Facility ID: 104</p>	UST	U003804475 N/A
476	<p>CHEVRON #9-2987 3070 RUBIDOUX BLVD RUBIDOUX, CA 92509</p> <p>LUST: Region: STATE Status: Case Closed Chemical: Waste Oil Local Case #: 941079 Case Number: 083302618T Qty Leaked: Not reported Abate Method: Excavate and Dispose - remove contaminated soil and dispose in approved site Case Type: Soil only Cross Street: 30TH Enf Type: Not reported Funding: CLOS How Discovered: Tank Closure How Stopped: Not reported Leak Cause: Not reported Leak Source: Tank Global Id: T0606500414 Stop Date: 1994-12-06 00:00:00 Confirm Leak: 1994-12-06 00:00:00 Workplan: 1995-03-16 00:00:00 Prelim Assess: Not reported Pollution Char: Not reported Remed Plan: Not reported Remed Action: Not reported Monitoring: Not reported Report Date: 1996-03-29 00:00:00 Discover Date: 1994-12-06 00:00:00 Enforcement Dt: Not reported</p>	LUST	S103891689 N/A

MAP FINDINGS
FOCUS MAP 18

Map ID Site Database(s) EPA ID Number

CHEVRON #9-2987 (Continued)

S103891689

Release Date: 1994-12-12 00:00:00
 Review Date: 1995-11-30 00:00:00
 Enter Date: 1995-02-03 00:00:00
 MTBE Date: Not reported
 GW Qualifier: Not reported
 Soil Qualifier: =
 Max MTBE GW ppb: Not reported
 Max MTBE Soil ppb: NA
 County: 33
 Org Name: Not reported
 Reg Board: Santa Ana Region
 Contact Person: Not reported
 Responsible Party: CHEVRON USA
 RP Address: P.O. BOX 2833, LA HABRA CA 90632
 Interim: Not reported
 Oversight Prgm: LUST
 MTBE Class: *
 MTBE Conc: 1
 MTBE Fuel: 0
 MTBE Tested: MTBE Detected. Site tested for MTBE and MTBE detected
 Staff: RS
 Staff Initials: UNK
 Lead Agency: Local Agency
 Local Agency: 33000L
 Hydr Basin #: UPPER SANTA ANA VALL
 Beneficial: Not reported
 Priority: Not reported
 Cleanup Fund Id: Not reported
 Work Suspended: Not reported
 Operator: Not reported
 Water System Name: Not reported
 Well Name: Not reported
 Distance To Lust: 0
 Waste Discharge Global ID: Not reported
 Waste Disch Assigned Name: Not reported
 Summary: Not reported

LUST:

Region: 8
 Case Type: Soil only
 Cross Street: 30TH
 Enf Type: CLOS
 Funding: Not reported
 How Discovered: Tank Closure
 How Stopped: Not reported
 Leak Cause: Not reported
 Leak Source: Tank
 Global ID: T0606500414
 How Stopped Date: 12/6/1994
 Review Date: 12/6/1994
 Workplan: 3/16/1995
 Prelim Assess: Not reported
 Pollution Char: Not reported
 Remed Plan: Not reported
 Remed Action: Not reported
 Monitoring: Not reported
 Close Date: 3/29/1996

MAP FINDINGS
FOCUS MAP 18

Map ID Site Database(s) EPA ID Number

CHEVRON #9-2987 (Continued)

S103891689

Discover Date: 12/6/1994
 Enforcement Date: Not reported
 Review Date: 11/30/1995
 Enter Date: 2/3/1995
 MTBE Date: Not reported
 GW Qualifies: Not reported
 Soil Qualifies: Not reported
 Max MTBE GW: Not reported
 Max MTBE Soil: Not reported
 County: Riverside
 Operator: Not reported
 Regional Board: 08
 Facility Status: Case Closed
 Substance: 12035
 Facility Contact: Not reported
 Interim: Not reported
 Oversight Program: LUST
 Latitude: 34.0047093
 Longitude: -117.3998804
 MTBE Concentration: 1
 MTBE Fuel: 0
 MTBE Tested: YES
 Staff: RS
 Staff Initials: UNK
 Lead Agency: Local Agency
 Local Agency: 33000L
 Hydr Basin #: UPPER SANTA ANA VALL
 Beneficial: Not reported
 Priority: Not reported
 Cleanup Fund Id: Not reported
 Work Suspended: Not reported
 Local Case Num: Not reported
 Case Number: 083302618T
 Qty Leaked: Not reported
 Abate Method: Excavate and Dispose - remove contaminated soil and dispose in approved site
 MTBE Class: *
 Summary: Not reported

476

**CHEVRON #92987
3070 RUBIDOUX BLVD
RIVERSIDE, CA 92509**

**CA FID UST S101590357
SWEEPS UST N/A**

CA FID UST:
 Facility ID: 33007139
 Regulated By: UTKA
 Regulated ID: 00062359
 Cortese Code: Not reported
 SIC Code: Not reported
 Facility Phone: 7146841903
 Mail To: Not reported
 Mailing Address: P O BOX 2833
 Mailing Address 2: Not reported
 Mailing City,St,Zip: RIVERSIDE 92509
 Contact: Not reported
 Contact Phone: Not reported
 DUNs Number: Not reported
 NPDES Number: Not reported

MAP FINDINGS
FOCUS MAP 18

Map ID Site Database(s) EPA ID Number

CHEVRON #92987 (Continued)

S101590357

EPA ID: Not reported
Comments: Not reported
Status: Active

SWEEPS UST:

Status: A
Comp Number: 62359
Number: 1
Board Of Equalization: 44-018432
Ref Date: 10-27-92
Act Date: 10-27-92
Created Date: 02-29-88
Tank Status: A
Owner Tank Id: 000270
Swrcb Tank Id: 33-000-062359-000001
Actv Date: 10-27-92
Capacity: 3000
Tank Use: M.V. FUEL
Stg: P
Content: REG UNLEADED
Number Of Tanks: 4

Status: A
Comp Number: 62359
Number: 1
Board Of Equalization: 44-018432
Ref Date: 10-27-92
Act Date: 10-27-92
Created Date: 02-29-88
Tank Status: A
Owner Tank Id: 000270
Swrcb Tank Id: 33-000-062359-000002
Actv Date: 10-27-92
Capacity: 7000
Tank Use: M.V. FUEL
Stg: P
Content: REG UNLEADED
Number Of Tanks: Not reported

Status: A
Comp Number: 62359
Number: 1
Board Of Equalization: 44-018432
Ref Date: 10-27-92
Act Date: 10-27-92
Created Date: 02-29-88
Tank Status: A
Owner Tank Id: 000270
Swrcb Tank Id: 33-000-062359-000003
Actv Date: 10-27-92
Capacity: 7000
Tank Use: M.V. FUEL
Stg: P
Content: MID GRADE UN
Number Of Tanks: Not reported

Status: A

MAP FINDINGS
FOCUS MAP 18

Map ID Site Database(s) EPA ID Number

CHEVRON #92987 (Continued)

S101590357

Comp Number: 62359
 Number: 1
 Board Of Equalization: 44-018432
 Ref Date: 10-27-92
 Act Date: 10-27-92
 Created Date: 02-29-88
 Tank Status: A
 Owner Tank Id: 000270
 Swrcb Tank Id: 33-000-062359-000004
 Actv Date: 10-27-92
 Capacity: 550
 Tank Use: OIL
 Stg: W
 Content: Not reported
 Number Of Tanks: Not reported

476

**CHEVRON #9-2987
3070 RUBIDOUX
RIVERSIDE, CA 92509**

**HAZNET S103651441
LUST N/A
Cortese**

HAZNET:

Gepaid: CAL000092874
 Contact: MOHAMMAD MOTOVASSELI
 Telephone: 0000000000
 Facility Addr2: Not reported
 Mailing Name: Not reported
 Mailing Address: 3070 RUBIDOUX BLVD
 Mailing City,St,Zip: RIVERSIDE, CA 925094445
 Gen County: Riverside
 TSD EPA ID: CAD008252405
 TSD County: Los Angeles
 Waste Category: Unspecified solvent mixture Waste
 Disposal Method: Not reported
 Tons: .1042
 Facility County: Riverside

Gepaid: CAL000221660
 Contact: JUDY BOWE, COMPLIANCE MGR.
 Telephone: 7143754700
 Facility Addr2: Not reported
 Mailing Name: Not reported
 Mailing Address: 16868 A ST
 Mailing City,St,Zip: HUNTINGTON BEACH, CA 926470000
 Gen County: Riverside
 TSD EPA ID: CAT080013352
 TSD County: Los Angeles
 Waste Category: Waste oil and mixed oil
 Disposal Method: Not reported
 Tons: 0.41
 Facility County: Not reported

Gepaid: CAL000221660
 Contact: ANDREA MUNOZ, COMPLIANCE MGR
 Telephone: 7143754700
 Facility Addr2: Not reported
 Mailing Name: Not reported
 Mailing Address: 16868 A ST
 Mailing City,St,Zip: HUNTINGTON BEACH, CA 926470000

MAP FINDINGS
FOCUS MAP 18

Map ID Site Database(s) EPA ID Number

CHEVRON #9-2987 (Continued)

S103651441

Gen County: Riverside
TSD EPA ID: CAD981696420
TSD County: Los Angeles
Waste Category: Other organic solids
Disposal Method: Not reported
Tons: 0.05
Facility County: Riverside

Gepaid: CAL000221660
Contact: JENNIFER TALBERT-COMPLIANCE
Telephone: 7143754700
Facility Addr2: Not reported
Mailing Name: Not reported
Mailing Address: 16868 A ST
Mailing City,St,Zip: HUNTINGTON BEACH, CA 926470000
Gen County: Riverside
TSD EPA ID: Not reported
TSD County: Los Angeles
Waste Category: Waste oil and mixed oil
Disposal Method: Recycler
Tons: 1.37
Facility County: Not reported

Gepaid: CAL000221660
Contact: JENNIFER TALBERT-COMPLIANCE
Telephone: 7143754700
Facility Addr2: Not reported
Mailing Name: Not reported
Mailing Address: 16868 A ST
Mailing City,St,Zip: HUNTINGTON BEACH, CA 926470000
Gen County: Riverside
TSD EPA ID: Not reported
TSD County: Los Angeles
Waste Category: Waste oil and mixed oil
Disposal Method: Recycler
Tons: 0.22
Facility County: Not reported

[Click this hyperlink](#) while viewing on your computer to access
6 additional CA_HAZNET: record(s) in the EDR Site Report.

LUST:

Region: RIVERSIDE
Site Closed: Yes
Employee ID: 22
Facility ID: 941079
Case Type: Soil only
Status: 9

Cortese:

Region: CORTESE
Facility Addr2: Not reported

MAP FINDINGS
FOCUS MAP 18

Map ID	Site	Database(s)	EPA ID Number
476	92987 3070 RUBIDOUX BLVD RUBIDOUX, CA 92509 HIST UST: Region: STATE Facility ID: 00000062359 Facility Type: Gas Station Other Type: Not reported Total Tanks: 0004 Contact Name: MUNDY, DONALD L Telephone: 7146841903 Owner Name: CHEVRON U.S.A. INC. Owner Address: 575 MARKET Owner City, St, Zip: SAN FRANCISCO, CA 94105 Tank Num: 001 Container Num: 1 Year Installed: 1963 Tank Capacity: 00003000 Tank Used for: PRODUCT Type of Fuel: Not reported Tank Construction: 0000170 unknown Leak Detection: Stock Inventor Tank Num: 002 Container Num: 2 Year Installed: 1963 Tank Capacity: 00007000 Tank Used for: PRODUCT Type of Fuel: Not reported Tank Construction: 0000250 unknown Leak Detection: Stock Inventor Tank Num: 003 Container Num: 3 Year Installed: 1963 Tank Capacity: 00007000 Tank Used for: PRODUCT Type of Fuel: Not reported Tank Construction: 0000250 unknown Leak Detection: Stock Inventor Tank Num: 004 Container Num: 4 Year Installed: 1963 Tank Capacity: 00000550 Tank Used for: WASTE Type of Fuel: Not reported Tank Construction: 0000100 unknown Leak Detection: Stock Inventor	HIST UST	U001576573 N/A

MAP FINDINGS
FOCUS MAP 18

Map ID	Site	Database(s)	EPA ID Number
477	JURUPA USD-MISSION MIDDLE SCHOOL 5961 MUSTANG LN RIVERSIDE, CA 92509 HAZNET: Gepaid: CAC002595082 Contact: ROBERT IVERSON Telephone: 9513604162 Facility Addr2: Not reported Mailing Name: Not reported Mailing Address: 4850 PEDLEY RD Mailing City,St,Zip: RIVERSIDE, CA 92509 Gen County: Riverside TSD EPA ID: CAD028409019 TSD County: Los Angeles Waste Category: Laboratory waste chemicals Disposal Method: Not reported Tons: 0.3 Facility County: Not reported	HAZNET	S108210728 N/A
479	HUD INTOWN PROPERTIES 3392 JENNIE ST RIVERSIDE, CA 92501 HAZNET: Gepaid: CAC001357536 Contact: HUD Telephone: 0000000000 Facility Addr2: Not reported Mailing Name: Not reported Mailing Address: 6850 BROCKTON AVE # 215 Mailing City,St,Zip: RIVERSIDE, CA 925060000 Gen County: Riverside TSD EPA ID: CAD000088252 TSD County: Los Angeles Waste Category: Household waste Disposal Method: Transfer Station Tons: .0625 Facility County: Riverside	HAZNET	S103969116 N/A
479	INTOWN PROPERTIES, INC/HUD 3383 JENNIE ST RIVERSIDE, CA 92509 HAZNET: Gepaid: CAC001084464 Contact: HUD Telephone: 0000000000 Facility Addr2: Not reported Mailing Name: Not reported Mailing Address: 6850 BROCKTON AVE, STE 215 Mailing City,St,Zip: RIVERSIDE, CA 925060000 Gen County: Riverside TSD EPA ID: CAD028409019 TSD County: Los Angeles Waste Category: Household waste Disposal Method: Transfer Station Tons: .0260	HAZNET	S103970985 N/A

MAP FINDINGS
FOCUS MAP 18

Map ID	Site	Database(s)	EPA ID Number
--------	------	-------------	---------------

INTOWN PROPERTIES, INC/HUD (Continued)

S103970985

Facility County: Riverside
 Gepaid: CAC001084464
 Contact: HUD
 Telephone: 0000000000
 Facility Addr2: Not reported
 Mailing Name: Not reported
 Mailing Address: 6850 BROCKTON AVE, STE 215
 Mailing City,St,Zip: RIVERSIDE, CA 925060000
 Gen County: Riverside
 TSD EPA ID: CAD028409019
 TSD County: Los Angeles
 Waste Category: Household waste
 Disposal Method: Treatment, Tank
 Tons: .1251
 Facility County: Riverside

480

**PROPOSED K-8, #1
2950 WALLACE STREET
RUBIDOUX, CA 92509**

**SCH S107770284
ENVIROSTOR N/A**

SCH:

Facility ID: 60000321
 Site Type: School Investigation
 Site Type Detail: School
 Acres: 12
 National Priorities List: NO
 Cleanup Oversight Agencies: SMBRP
 Lead Agency: SMBRP
 Lead Agency Description: Not reported
 Project Manager: CHRISTOPHER FROST
 Supervisor: Tawfiq Deek
 Division Branch: Cypress
 Site Code: 404709-11
 Assembly: 66, 71
 Senate: 31
 Special Program Status: Not reported
 Status: Active
 Status Date: 2006-05-25 00:00:00
 Restricted Use: NO
 Funding: School District
 Latitude: 34.001249
 Longitude: -117.39159
 Alias Name: Not reported
 Alias Type: Project Code (Site Code)
 Alias Name: 60000321
 Alias Type: Envirostor ID Number
 Alias Name: Not reported
 Alias Type: APN
 Alias Name: Not reported
 Alias Type: APN
 Alias Name: Not reported
 Alias Type: APN
 Alias Name: Not reported
 Alias Type: APN
 Alias Name: Not reported
 Alias Type: APN
 Alias Name: Not reported
 Alias Type: APN

MAP FINDINGS
FOCUS MAP 18

Map ID Site Database(s) EPA ID Number

PROPOSED K-8, #1 (Continued)

S107770284

Alias Name: Not reported
 Alias Type: APN
 Alias Name: Not reported
 Alias Type: APN
 Alias Name: Not reported
 Alias Type: APN
 Alias Name: Not reported
 Alias Type: APN
 Alias Name: Not reported
 Alias Type: APN

APN: 178-310-016, 178-310-021, 178-310-035, 178-310-037, 178-310-038, 178-310-042, 179-170-009, 179-270-001, 179-310-001, 178-310-005

APN Description: Not reported
 APN Description: Not reported
 APN Description: Not reported
 APN Description: Not reported
 APN Description: Not reported
 APN Description: Not reported
 APN Description: Not reported
 APN Description: Not reported
 APN Description: Not reported
 APN Description: Not reported

Comments: The PEA Report was approved for further action. A Supplemental Site Assessment (SSI) will be conducted for the site and possibly a removal action. DTSC PEA Workplan Approval letter sent out to District and their consultant. Approval was granted on the condition that the sampling figures and tables within the Workplan be revised to include the soil gas/groundwater sampling location MS-3 during DTSC sent approval letter to the District and their consultant for the SSI Workplan. Site walk was conducted to observe current site conditions. Following the site walk, a scoping meeting was held at the District office in order to discuss the details of a Supplemental Site Assessment that will be completed for the site. The Addendum was modified in accordance with DTSC comments on the draft version. DTSC reviewed the modifications and approved the Addendum. Signed Agreement sent (FedEx) to District. The PEA investigation and prior to the submittal of the PEA Report. This sampling location was not included in the revised Workplan.

Completed Info:

Completed Area Name: PROJECT WIDE
 Completed Sub Area Name: Not reported
 Completed Document Type: Preliminary Endangerment Assessment Report
 Completed Date: / /

Completed Area Name: PROJECT WIDE
 Completed Sub Area Name: Not reported
 Completed Document Type: Preliminary Endangerment Assessment Workplan
 Completed Date: / /

Completed Area Name: PROJECT WIDE
 Completed Sub Area Name: Not reported
 Completed Document Type: Supplemental Site Investigation Tech Memo
 Completed Date: / /

Completed Area Name: PROJECT WIDE
 Completed Sub Area Name: Not reported

MAP FINDINGS
FOCUS MAP 18

Map ID	Site	Database(s)	EPA ID Number
--------	------	-------------	---------------

PROPOSED K-8, #1 (Continued)

S107770284

Completed Document Type: Supplemental Site Investigation Tech Memo
Completed Date: / /

Completed Area Name: PROJECT WIDE
Completed Sub Area Name: Not reported
Completed Document Type: Environmental Oversight Agreement
Completed Date: / /

Completed Area Name: PROJECT WIDE
Completed Sub Area Name: Not reported
Completed Document Type: Site Inspections/ Visit
Completed Date: / /

Completed Area Name: PROJECT WIDE
Completed Sub Area Name: Not reported
Completed Document Type: Site Inspections/ Visit
Completed Date: / /

Completed Area Name: PROJECT WIDE
Completed Sub Area Name: Not reported
Completed Document Type: Voluntary Clean-up Agreement
Completed Date: / /

Completed Area Name: PROJECT WIDE
Completed Sub Area Name: Not reported
Completed Document Type: Site Inspections/ Visit
Completed Date: / /

Completed Area Name: PROJECT WIDE
Completed Sub Area Name: Not reported
Completed Document Type: Phase 1
Completed Date: / /

Confirmed: 31001,30019,30024,30108,30013,3002502
Confirmed Description: Not reported
Confirmed Description: Polynuclea
Confirmed Description: TPH-diesel
Confirmed Description: Cadmium an
Confirmed Description: Lead
Confirmed Description: TPH-MOTOR
Future Area Name: PROJECT WIDE
Future Sub Area Name: Not reported
Future Document Type: Supplemental Site Investigation Report
Future Due Date: 2008
Media Affected: 31001, 30013, 30019, 30024, 3002502, 30108
Media Affected Desc: Not reported
Media Affected Desc: Not reported
Media Affected Desc: Not reported
Media Affected Desc: Not reported
Media Affected Desc: Not reported
Media Affected Desc: Not reported

Management:
Management Required: NONE SPECIFIED
Management Required Desc: Not reported
Potential: OTH, SOIL
Potential Description: Not reported
Potential Description: Not reported

MAP FINDINGS
FOCUS MAP 18

Map ID Site Database(s) EPA ID Number

PROPOSED K-8, #1 (Continued)

S107770284

APN Description: Not reported
 APN Description: Not reported
 APN Description: Not reported
 APN Description: Not reported
 APN Description: Not reported
 APN Description: Not reported
 APN Description: Not reported
 APN Description: Not reported
 Comments: The PEA Report was approved for further action. A Supplemental Site Assessment (SSI) will be conducted for the site and possibly a removal action. DTSC PEA Workplan Approval letter sent out to District and their consultant. Approval was granted on the condition that the sampling figures and tables within the Workplan be revised to include the soil gas/groundwater sampling location MS-3 during DTSC sent approval letter to the District and their consultant for the SSI Workplan. Site walk was conducted to observe current site conditions. Following the site walk, a scoping meeting was held at the District office in order to discuss the details of a Supplemental Site Assessment that will be completed for the site. The Addendum was modified in accordance with DTSC comments on the draft version. DTSC reviewed the modifications and approved the Addendum. Signed Agreement sent (FedEx) to District. the PEA investigation and prior to the submittal of the PEA Report. This sampling location was not included in the revised Workplan.

Completed Info:

Completed Area Name: PROJECT WIDE
 Completed Sub Area Name: Not reported
 Completed Document Type: Preliminary Endangerment Assessment Report
 Completed Date: / /

Completed Area Name: PROJECT WIDE
 Completed Sub Area Name: Not reported
 Completed Document Type: Preliminary Endangerment Assessment Workplan
 Completed Date: / /

Completed Area Name: PROJECT WIDE
 Completed Sub Area Name: Not reported
 Completed Document Type: Supplemental Site Investigation Tech Memo
 Completed Date: / /

Completed Area Name: PROJECT WIDE
 Completed Sub Area Name: Not reported
 Completed Document Type: Supplemental Site Investigation Tech Memo
 Completed Date: / /

Completed Area Name: PROJECT WIDE
 Completed Sub Area Name: Not reported
 Completed Document Type: Environmental Oversight Agreement
 Completed Date: / /

Completed Area Name: PROJECT WIDE
 Completed Sub Area Name: Not reported
 Completed Document Type: Site Inspections/ Visit
 Completed Date: / /

Completed Area Name: PROJECT WIDE
 Completed Sub Area Name: Not reported

MAP FINDINGS
FOCUS MAP 18

Map ID	Site	Database(s)	EPA ID Number
--------	------	-------------	---------------

PROPOSED K-8, #1 (Continued)

S107770284

Completed Document Type: Site Inspections/ Visit
Completed Date: / /

Completed Area Name: PROJECT WIDE
Completed Sub Area Name: Not reported
Completed Document Type: Voluntary Clean-up Agreement
Completed Date: / /

Completed Area Name: PROJECT WIDE
Completed Sub Area Name: Not reported
Completed Document Type: Site Inspections/ Visit
Completed Date: / /

Completed Area Name: PROJECT WIDE
Completed Sub Area Name: Not reported
Completed Document Type: Phase 1
Completed Date: / /

Confirmed: 31001,30019,30024,30108,30013,3002502
Confirmed Description: Not reported
Confirmed Description: Polynuclea
Confirmed Description: TPH-diesel
Confirmed Description: Cadmium an
Confirmed Description: Lead
Confirmed Description: TPH-MOTOR
Future Area Name: PROJECT WIDE
Future Sub Area Name: Not reported
Future Document Type: Supplemental Site Investigation Report
Future Due Date: 2008
Media Affected: 31001, 30013, 30019, 30024, 3002502, 30108
Media Affected Desc: Not reported
Media Affected Desc: Not reported
Media Affected Desc: Not reported
Media Affected Desc: Not reported
Media Affected Desc: Not reported
Media Affected Desc: Not reported

Management:

Management Required: NONE SPECIFIED
Management Required Desc: Not reported
Potential: OTH, SOIL
Potential Description: Not reported
Potential Description: Not reported
Schedule Area Name: Not reported
Schedule Sub Area Name: Not reported
Schedule Document Type: Not reported
Schedule Due Date: Not reported
Schedule Revised Date: Not reported
PastUse: EQUIPMENT/INSTRUMENT REPAIR

MAP FINDINGS
FOCUS MAP 18

Map ID	Site	Database(s)	EPA ID Number
481	INTOWN PROPERTIES INC/HUD 3373 GRANDVIEW AVE RIVERSIDE, CA 92509 HAZNET: Gepaid: CAC001505424 Contact: HUD Telephone: 7149577333 Facility Addr2: Not reported Mailing Name: Not reported Mailing Address: 6850 BROCKTON AVE STE 215 Mailing City,St,Zip: RIVERSIDE, CA 925060000 Gen County: Riverside TSD EPA ID: CAD000088252 TSD County: Los Angeles Waste Category: Household waste Disposal Method: Transfer Station Tons: .0625 Facility County: Riverside	HAZNET	S103970557 N/A
482	MOBIL #18-ASD 3071 RUBIDOUX BLVD RIVERSIDE, CA LUST: Region: STATE Status: Case Closed Chemical: Gasoline Local Case #: 89445 Case Number: 083301273T Qty Leaked: Not reported Abate Method: Not reported Case Type: Soil only Cross Street: HWY 60 Enf Type: S Funding: Undefined How Discovered: Tank Closure How Stopped: Not reported Leak Cause: Spill Leak Source: UNK Global Id: T0606500144 Stop Date: 1989-02-24 00:00:00 Confirm Leak: Not reported Workplan: Not reported Prelim Assess: 1989-08-01 00:00:00 Pollution Char: Not reported Remed Plan: Not reported Remed Action: Not reported Monitoring: Not reported Report Date: 1989-08-01 00:00:00 Discover Date: 1989-02-24 00:00:00 Enforcement Dt: 1965-01-01 00:00:00 Release Date: 1989-05-31 00:00:00 Review Date: Not reported Enter Date: Not reported MTBE Date: Not reported GW Qualifier: Not reported Soil Qualifier: Not reported Max MTBE GW ppb: Not reported Max MTBE Soil ppb: Not reported	LUST	S104970749 N/A

MAP FINDINGS
FOCUS MAP 18

Map ID	Site	Database(s)	EPA ID Number
--------	------	-------------	---------------

MOBIL #18-ASD (Continued)

S104970749

County: 33
 Org Name: Not reported
 Reg Board: Santa Ana Region
 Contact Person: Not reported
 Responsible Party: MOBIL OIL CORP.
 RP Address: 3800 WEST ALAMEDA, STE. 2000, BURBANK, CA 91505-4331
 Interim: Yes
 Oversight Prgm: LUST
 MTBE Class: *
 MTBE Conc: 0
 MTBE Fuel: 1
 MTBE Tested: Site NOT Tested for MTBE.Includes Unknown and Not Analyzed.
 Staff: RS
 Staff Initials: SCB
 Lead Agency: Local Agency
 Local Agency: 33000L
 Hydr Basin #: UPPER SANTA ANA VALL
 Beneficial: Not reported
 Priority: Not reported
 Cleanup Fund Id: Not reported
 Work Suspended: Not reported
 Operator: Not reported
 Water System Name: Not reported
 Well Name: Not reported
 Distance To Lust: 0
 Waste Discharge Global ID: Not reported
 Waste Disch Assigned Name: Not reported
 Summary: Not reported

LUST:

Region: RIVERSIDE
 Site Closed: Yes
 Employee ID: 4
 Facility ID: 89445
 Case Type: Soil only
 Status: 9

482

**SHELL OIL
3071 RUBIDOUX BLVD
RIVERSIDE, CA 92509**

**UST U003886109
N/A**

UST:

Region: RIVERSIDE
 Total Tanks: 4

MAP FINDINGS
FOCUS MAP 18

Map ID	Site	Database(s)	EPA ID Number
482	MOBIL #18-A5D 3071 RUBIDOUX BLVD RIVERSIDE, CA 92509	LUST CA FID UST SWEEPS UST	S101589845 N/A
	LUST: Region: STATE Status: Post remedial action monitoring Chemical: Gasoline Local Case #: 961245 Case Number: 083302963T Qty Leaked: Not reported Abate Method: Not reported Case Type: Drinking Water Aquifer affected Cross Street: 60 FWY Enf Type: Not reported Funding: LOP How Discovered: SAS How Stopped: RPP Leak Cause: UNK Leak Source: Not reported Global Id: T0606500487 Stop Date: 2006-12-01 00:00:00 Confirm Leak: 1996-12-20 00:00:00 Workplan: 2006-12-05 00:00:00 Prelim Assess: Not reported Pollution Char: Not reported Remed Plan: Not reported Remed Action: 2005-03-30 00:00:00 Monitoring: 2007-06-04 00:00:00 Report Date: Not reported Discover Date: 1996-12-20 00:00:00 Enforcement Dt: Not reported Release Date: 1996-12-20 00:00:00 Review Date: 1997-07-09 00:00:00 Enter Date: 1997-03-14 00:00:00 MTBE Date: 2000-02-24 00:00:00 GW Qualifier: = Soil Qualifier: Not reported Max MTBE GW ppb: 25000 Max MTBE Soil ppb: Not reported County: 33 Org Name: Not reported Reg Board: Santa Ana Region Contact Person: Not reported Responsible Party: EMILY ANDERSON RP Address: 703 PIER AVE SUITE B #146 Interim: Not reported Oversight Prgm: LUST MTBE Class: A MTBE Conc: 1 MTBE Fuel: 1 MTBE Tested: MTBE Detected. Site tested for MTBE and MTBE detected Staff: RS Staff Initials: SCB Lead Agency: Local Agency Local Agency: 33000L Hydr Basin #: UPPER SANTA ANA VALL Beneficial: MUN1 Priority: A2		

MAP FINDINGS
FOCUS MAP 18

Map ID Site Database(s) EPA ID Number

MOBIL #18-A5D (Continued)

S101589845

Cleanup Fund Id: Not reported
Work Suspended: Not reported
Operator: Not reported
Water System Name: Not reported
Well Name: Not reported
Distance To Lust: 0
Waste Discharge Global ID: Not reported
Waste Disch Assigned Name: Not reported
Summary: Not reported

CA FID UST:

Facility ID: 33000254
Regulated By: UTNKA
Regulated ID: Not reported
Cortese Code: Not reported
SIC Code: Not reported
Facility Phone: 7142769874
Mail To: Not reported
Mailing Address: 3225 GALLOWS RD
Mailing Address 2: Not reported
Mailing City,St,Zip: RIVERSIDE 92509
Contact: Not reported
Contact Phone: Not reported
DUNs Number: Not reported
NPDES Number: Not reported
EPA ID: Not reported
Comments: Not reported
Status: Active

SWEEPS UST:

Status: A
Comp Number: 62333
Number: 1
Board Of Equalization: Not reported
Ref Date: 11-17-92
Act Date: 11-17-92
Created Date: 05-08-91
Tank Status: A
Owner Tank Id: 1
Swrcb Tank Id: 33-000-062333-000001
Actv Date: 11-17-92
Capacity: 10000
Tank Use: M.V. FUEL
Stg: P
Content: LEADED
Number Of Tanks: 4

Status: A
Comp Number: 62333
Number: 1
Board Of Equalization: Not reported
Ref Date: 11-17-92
Act Date: 11-17-92
Created Date: 05-08-91
Tank Status: A
Owner Tank Id: 2

MAP FINDINGS
FOCUS MAP 18

Map ID	Site	Database(s)	EPA ID Number
--------	------	-------------	---------------

MOBIL #18-A5D (Continued)

S101589845

Swrcb Tank Id: 33-000-062333-000002
 Actv Date: 11-17-92
 Capacity: 10000
 Tank Use: M.V. FUEL
 Stg: P
 Content: REG UNLEADED
 Number Of Tanks: Not reported

Status: A
 Comp Number: 62333
 Number: 1
 Board Of Equalization: Not reported
 Ref Date: 11-17-92
 Act Date: 11-17-92
 Created Date: 05-08-91
 Tank Status: A

Owner Tank Id: 3
 Swrcb Tank Id: 33-000-062333-000003
 Actv Date: 11-17-92
 Capacity: 10000
 Tank Use: M.V. FUEL
 Stg: P
 Content: REG UNLEADED
 Number Of Tanks: Not reported

Status: A
 Comp Number: 62333
 Number: 1
 Board Of Equalization: Not reported
 Ref Date: 11-17-92
 Act Date: 11-17-92
 Created Date: 05-08-91
 Tank Status: A

Owner Tank Id: 4
 Swrcb Tank Id: 33-000-062333-000004
 Actv Date: 11-17-92
 Capacity: 10000
 Tank Use: M.V. FUEL
 Stg: P
 Content: REG UNLEADED
 Number Of Tanks: Not reported

482

**CIRCLE SERVICE TEXACO
 3071 RUBIDOUX BLVD
 RUBIDOUX, CA 92509**

**HIST UST U001576578
 N/A**

HIST UST:
 Region: STATE
 Facility ID: 00000043410
 Facility Type: Gas Station
 Other Type: Not reported
 Total Tanks: 0004
 Contact Name: Not reported
 Telephone: 7146839059
 Owner Name: CIRCLE "B" INDUSTRIES INC.
 Owner Address: P.O. BOX 519
 Owner City,St,Zip: TEMPLE CITY, CA 91780

MAP FINDINGS
FOCUS MAP 18

Map ID Site Database(s) EPA ID Number

CIRCLE SERVICE TEXACO (Continued)

U001576578

Tank Num: 001
Container Num: 1
Year Installed: Not reported
Tank Capacity: 00009940
Tank Used for: PRODUCT
Type of Fuel: UNLEADED
Tank Construction: Not reported
Leak Detection: Stock Inventor, Pressure Test

Tank Num: 002
Container Num: 2
Year Installed: Not reported
Tank Capacity: 00009940
Tank Used for: PRODUCT
Type of Fuel: REGULAR
Tank Construction: Not reported
Leak Detection: Stock Inventor, Pressure Test

Tank Num: 003
Container Num: 3
Year Installed: Not reported
Tank Capacity: 00009940
Tank Used for: PRODUCT
Type of Fuel: PREMIUM
Tank Construction: Not reported
Leak Detection: Stock Inventor, Pressure Test

Tank Num: 004
Container Num: 4
Year Installed: Not reported
Tank Capacity: 00009940
Tank Used for: PRODUCT
Type of Fuel: DIESEL
Tank Construction: Not reported
Leak Detection: Stock Inventor, Pressure Test

**482 RUBIDOUX ENTERPRISES INC.
3071 RUBIDOUX BLVD
RIVERSIDE, CA 92509**

**UST U003803335
N/A**

UST:
Local Agency: 33000
Facility ID: 659

MAP FINDINGS
FOCUS MAP 18

Map ID	Site	Database(s)	EPA ID Number
482	MOBIL #18-A5D 3071 RUBIDOUX BLVD RUBIDOUX, CA 92509	Notify 65 HAZNET LUST Cortese	S100179094 N/A
	Notify 65: Date Reported: Not reported Staff Initials: Not reported Board File Number: Not reported Facility Type: Not reported Discharge Date: Not reported Incident Description: 90047		
	HAZNET: Gepaid: CAL000055809 Contact: MOBIL Telephone: 7038465734 Facility Addr2: Not reported Mailing Name: Not reported Mailing Address: PO BOX 142667 Mailing City,St,Zip: AUSTIN, TX 787142667 Gen County: Riverside TSD EPA ID: CAD028409019 TSD County: Los Angeles Waste Category: Aqueous solution with less than 10% total organic residues Disposal Method: Treatment, Tank Tons: 1.1505 Facility County: Riverside		
	Gepaid: CAL000055809 Contact: MOBIL Telephone: 7038465734 Facility Addr2: Not reported Mailing Name: Not reported Mailing Address: PO BOX 142667 Mailing City,St,Zip: AUSTIN, TX 787142667 Gen County: Riverside TSD EPA ID: CAT080013352 TSD County: Los Angeles Waste Category: Tank bottom waste Disposal Method: Recycler Tons: .5004 Facility County: Riverside		
	Gepaid: CAL000055809 Contact: HAZARDOUS WASTE MANAGER Telephone: 3039868011 Facility Addr2: Not reported Mailing Name: Not reported Mailing Address: 12265 W BAYAUD AVE SUITE 300 Mailing City,St,Zip: LAKEWOOD, CO 802280000 Gen County: Riverside TSD EPA ID: Not reported TSD County: Los Angeles Waste Category: Unspecified oil-containing waste Disposal Method: Treatment, Tank Tons: 0.08 Facility County: Not reported		

MAP FINDINGS
FOCUS MAP 18

Map ID	Site	Database(s)	EPA ID Number
--------	------	-------------	---------------

MOBIL #18-A5D (Continued)

S100179094

Gepaid: CAL000055809
 Contact: MOBIL
 Telephone: 7038465734
 Facility Addr2: Not reported
 Mailing Name: Not reported
 Mailing Address: PO BOX 142667
 Mailing City,St,Zip: AUSTIN, TX 787142667
 Gen County: Riverside
 TSD EPA ID: CAD099452708
 TSD County: Los Angeles
 Waste Category: Aqueous solution with less than 10% total organic residues
 Disposal Method: Recycler
 Tons: 1.3344
 Facility County: Riverside

Gepaid: CAL000055809
 Contact: MOBIL
 Telephone: 7038465734
 Facility Addr2: Not reported
 Mailing Name: Not reported
 Mailing Address: PO BOX 142667
 Mailing City,St,Zip: AUSTIN, TX 787142667
 Gen County: Riverside
 TSD EPA ID: CAD099245708
 TSD County: 0
 Waste Category: Aqueous solution with less than 10% total organic residues
 Disposal Method: Not reported
 Tons: 2.0349
 Facility County: Riverside

[Click this hyperlink](#) while viewing on your computer to access
7 additional CA_HAZNET: record(s) in the EDR Site Report.

LUST:

Region: 8
 Case Type: Soil only
 Cross Street: HWY 60
 Enf Type: None Taken
 Funding: State
 How Discovered: Tank Closure
 How Stopped: Not reported
 Leak Cause: Spill
 Leak Source: UNK
 Global ID: T0606500144
 How Stopped Date: 2/24/1989
 Review Date: Not reported
 Workplan: Not reported
 Prelim Assess: 8/1/1989
 Pollution Char: Not reported
 Remed Plan: Not reported
 Remed Action: Not reported
 Monitoring: Not reported
 Close Date: 8/1/1989
 Discover Date: 2/24/1989
 Enforcement Date: 1/1/1965
 Review Date: Not reported
 Enter Date: Not reported

MAP FINDINGS
FOCUS MAP 18

Map ID Site Database(s) EPA ID Number

MOBIL #18-A5D (Continued)

S100179094

MTBE Date: Not reported
 GW Qualifies: Not reported
 Soil Qualifies: Not reported
 Max MTBE GW: Not reported
 Max MTBE Soil: Not reported
 County: Riverside
 Operator: Not reported
 Regional Board: 08
 Facility Status: Case Closed
 Substance: 8006619
 Facility Contact: Not reported
 Interim: Yes
 Oversight Program: LUST
 Latitude: 34.0048253
 Longitude: -117.4002555
 MTBE Concentration: 0
 MTBE Fuel: 1
 MTBE Tested: NT
 Staff: RS
 Staff Initials: UNK
 Lead Agency: Local Agency
 Local Agency: 33000L
 Hydr Basin #: UPPER SANTA ANA VALL
 Beneficial: Not reported
 Priority: Not reported
 Cleanup Fund Id: Not reported
 Work Suspended: Not reported
 Local Case Num: Not reported
 Case Number: 083301273T
 Qty Leaked: Not reported
 Abate Method: Not reported
 MTBE Class: *
 Summary: Not reported

 Region: 8
 Case Type: Drinking Water Aquifer affected
 Cross Street: 60 FWY
 Enf Type: Not reported
 Funding: Not reported
 How Discovered: OM
 How Stopped: Not reported
 Leak Cause: Not reported
 Leak Source: Not reported
 Global ID: T0606500487
 How Stopped Date: Not reported
 Review Date: 12/20/1996
 Workplan: 1/1/1965
 Prelim Assess: Not reported
 Pollution Char: Not reported
 Remed Plan: Not reported
 Remed Action: Not reported
 Monitoring: Not reported
 Close Date: Not reported
 Discover Date: 12/20/1996
 Enforcement Date: Not reported
 Review Date: 7/9/1997
 Enter Date: 3/14/1997

MAP FINDINGS
FOCUS MAP 18

Map ID Site Database(s) EPA ID Number

MOBIL #18-A5D (Continued)

S100179094

MTBE Date: 2/24/2000
 GW Qualifies: =
 Soil Qualifies: =
 Max MTBE GW: 25000
 Max MTBE Soil: 130
 County: Riverside
 Operator: Not reported
 Regional Board: 08
 Facility Status: Preliminary site assessment workplan submitted
 Substance: 8006619
 Facility Contact: Not reported
 Interim: Not reported
 Oversight Program: LUST
 Latitude: 34.0048253
 Longitude: -117.4002555
 MTBE Concentration: 1
 MTBE Fuel: 1
 MTBE Tested: YES
 Staff: RS
 Staff Initials: UNK
 Lead Agency: Local Agency
 Local Agency: 33000L
 Hydr Basin #: UPPER SANTA ANA VALL
 Beneficial: Not reported
 Priority: Not reported
 Cleanup Fund Id: Not reported
 Work Suspended: Not reported
 Local Case Num: 961245
 Case Number: 083302963T
 Qty Leaked: Not reported
 Abate Method: Not reported
 MTBE Class: B
 Summary: Not reported

Cortese:
 Region: CORTESE
 Facility Addr2: 3071 RUBIDOUX BLVD

 Region: CORTESE
 Facility Addr2: 3071 RUBIDOUX BLVD

482

**MOBIL #18-A5D
 3071 RUBIDOUX BLVD
 RUBIDOUX, CA**

**LUST S104970865
 N/A**

LUST:
 Region: RIVERSIDE
 Site Closed: Not Closed
 Employee ID: 2
 Facility ID: 961245
 Case Type: Drinking Water Aquifer affected
 Status: 7

MAP FINDINGS
FOCUS MAP 18

Map ID	Site	Database(s)	EPA ID Number
483	3319 AVALON ST #16 RUBIDOUX, CA 92509 CDL: Facility ID: 199810135 Date: 1998-10-27 00:00:00 Lab Type: Illegal Drug Lab (L) - location where an illegal drug lab was operated or drug lab equipment and/or materials were stored.	CDL	S107532960 N/A
485	HUD INTOWN PROPERTIES 3471 RIVERVIEW DR RIVERSIDE, CA 92509 HAZNET: Gepaid: CAC002125792 Contact: HUD Telephone: 0000000000 Facility Addr2: Not reported Mailing Name: Not reported Mailing Address: 6850 BROCKTON AVE # 215 Mailing City,St,Zip: RIVERSIDE, CA 925060000 Gen County: Riverside TSD EPA ID: CAD028409019 TSD County: Los Angeles Waste Category: Household waste Disposal Method: Transfer Station Tons: .0325 Facility County: Riverside	HAZNET	S103969122 N/A
486	RONALD AYERS 6141 RUSTIC LN RUBIDOUX, CA 92509 HAZNET: Gepaid: CLU970018471 Contact: VALLIE ENGELEAUF Telephone: 9096860259 Facility Addr2: Not reported Mailing Name: Not reported Mailing Address: PO BOX 806 Mailing City,St,Zip: SACRAMENTO, CA 958120806 Gen County: Riverside TSD EPA ID: CAD008302903 TSD County: Los Angeles Waste Category: Other inorganic solid waste Disposal Method: Transfer Station Tons: .0800 Facility County: Riverside Gepaid: CLU970018471 Contact: VALLIE ENGELEAUF Telephone: 9096860259 Facility Addr2: Not reported Mailing Name: Not reported Mailing Address: PO BOX 806 Mailing City,St,Zip: SACRAMENTO, CA 958120806 Gen County: Riverside	HAZNET	S103666941 N/A

MAP FINDINGS
FOCUS MAP 18

Map ID Site Database(s) EPA ID Number

RONALD AYERS (Continued)

S103666941

TSD EPA ID: CAD008302903
TSD County: Los Angeles
Waste Category: Liquids with pH <UN-> 2
Disposal Method: Transfer Station
Tons: .0075
Facility County: Riverside

Gepaid: CLU970018471
Contact: VALLIE ENGELEAUF
Telephone: 9096860259
Facility Addr2: Not reported
Mailing Name: Not reported
Mailing Address: PO BOX 806
Mailing City,St,Zip: SACRAMENTO, CA 958120806
Gen County: Riverside
TSD EPA ID: CAD008302903
TSD County: Los Angeles
Waste Category: Off-specification, aged, or surplus organics
Disposal Method: Recycler
Tons: .0250
Facility County: Riverside

487

G & D LAWNMOWER REPAIR
5984 MISSION BLVD
RIVERSIDE, CA 92509

DRYCLEANERS **S106661641**
N/A

CLEANERS:
EPA Id: CAL000286609
NAICS Code: 81149
NAICS Description: Other Personal and Household Goods Repair and Maintenance
Create Date: 9/21/2004
Facility Active: Yes
Inactive Date: Not reported
Facility Addr2: Not reported
Mailing Name: Not reported
Mailing Address: 5775 RIO RD
Mailing Address 2: Not reported
Mailing State: CA
Mailing Zip: 92509
Region Code: 4
Owner Name: GEORGE TATUM
Owner Address: 5775 RIO RD
Owner Address 2: Not reported
Owner Telephone: Not reported
Owner Fax Number: Not reported
Contact Name: GEORGE TATUM
Contact Address: 5984 MISSION BLVD
Contact Address 2: Not reported
Contact Telephone: 9516865200
Contact Fax Number: Not reported
SIC Description: 7219 Laundry and Garment Services NEC (alteration and repair)

MAP FINDINGS
FOCUS MAP 18

Map ID	Site	Database(s)	EPA ID Number
488	MARLENE COLLINS 3200 RUBIDOUX BLVD RUBIDOUX, CA 92508 HAZNET: Gepaid: CAC001273608 Contact: MARLENE COLLINS Telephone: 0000000000 Facility Addr2: Not reported Mailing Name: Not reported Mailing Address: 1545 BELLE FONTAINE Mailing City,St,Zip: RIVERSIDE, CA 925060000 Gen County: Riverside TSD EPA ID: CAT080013352 TSD County: Los Angeles Waste Category: Waste oil and mixed oil Disposal Method: Recycler Tons: .2710 Facility County: Riverside	HAZNET	S103976453 N/A
489	RUBIDOUX TIRE 5949 MISSION BLVD RIVERSIDE, CA 92509 HAZNET: Gepaid: CAL000215497 Contact: TERRY WARP/OWNER Telephone: 9097880996 Facility Addr2: Not reported Mailing Name: Not reported Mailing Address: 5949 MISSION BLVD Mailing City,St,Zip: RIVERSIDE, CA 925090000 Gen County: Riverside TSD EPA ID: Not reported TSD County: San Bernardino Waste Category: Aqueous solution with less than 10% total organic residues Disposal Method: Not reported Tons: 0.01 Facility County: Not reported Gepaid: CAL000215497 Contact: TERRY WARP/OWNER Telephone: 9097880996 Facility Addr2: Not reported Mailing Name: Not reported Mailing Address: 5949 MISSION BLVD Mailing City,St,Zip: RIVERSIDE, CA 925090000 Gen County: Riverside TSD EPA ID: Not reported TSD County: San Bernardino Waste Category: Aqueous solution with less than 10% total organic residues Disposal Method: Transfer Station Tons: 0.13 Facility County: Not reported Gepaid: CAL000215497 Contact: TERRY WARP/OWNER Telephone: 9517880996 Facility Addr2: Not reported Mailing Name: Not reported	HAZNET	S106091889 N/A

MAP FINDINGS
FOCUS MAP 18

Map ID	Site	Database(s)	EPA ID Number
	<p>RUBIDOUX TIRE (Continued)</p> <p>Mailing Address: 5949 MISSION BLVD Mailing City,St,Zip: RIVERSIDE, CA 925090000 Gen County: Riverside TSD EPA ID: CAT000613927 TSD County: Riverside Waste Category: Aqueous solution with less than 10% total organic residues Disposal Method: Transfer Station Tons: 0.21 Facility County: Riverside</p>		S106091889
490	<p>STEPS COMMUNITY DAY 4041 PACIFIC AVE. RIVERSIDE, CA 92509</p> <p>FINDS: Other Pertinent Environmental Activity Identified at Site</p> <p>NCES (National Center for Education Statistics) is the primary federal entity for collecting and analyzing data related to education in the United States and other nations and the institute of education sciences.</p>	FINDS	1008309033 110022045865
493	<p>MULTI FAMILY BUILDERS 5875 MISSION BLVD RUBIDOUX, CA 92509</p> <p>HAZNET: Gepaid: CAR000171256 Contact: BILL HAYNES Telephone: 9519079566 Facility Addr2: Not reported Mailing Name: Not reported Mailing Address: 5875 MISSION BLVD Mailing City,St,Zip: RUBIDOUX, CA 925094206 Gen County: Riverside TSD EPA ID: CAD028409019 TSD County: Los Angeles Waste Category: Other organic solids Disposal Method: Transfer Station Tons: 0.2 Facility County: Riverside</p>	HAZNET	S108751503 N/A
493	<p>MULTI FAMILY BUILDERS 5875 MISSION BOULEVARD RUBIDOUX, CA 92509</p> <p>RCRA-SQG: Date form received by agency:02/08/2006 Facility name: MULTI FAMILY BUILDERS Facility address: 5875 MISSION BOULEVARD RUBIDOUX, CA 92509 EPA ID: CAR000171256 Contact: BILL HAYNES Contact address: 5875 MISSION BOULEVARD</p>	RCRA-SQG	1009311722 CAR000171256

MAP FINDINGS
FOCUS MAP 18

Map ID	Site	Database(s)	EPA ID Number
--------	------	-------------	---------------

MULTI FAMILY BUILDERS (Continued)

1009311722

RUBIDOUX, CA 92509
 Contact country: US
 Contact telephone: 951-907-9566
 Contact email: WROKKITT@YAHOO.COM
 EPA Region: 09
 Classification: Small Small Quantity Generator
 Description: Handler: generates more than 100 and less than 1000 kg of hazardous waste during any calendar month and accumulates less than 6000 kg of hazardous waste at any time; or generates 100 kg or less of hazardous waste during any calendar month, and accumulates more than 1000 kg of hazardous waste at any time

Owner/Operator Summary:

Owner/operator name: MULTI FAMILY BUILDERS
 Owner/operator address: Not reported
 Not reported
 Owner/operator country: US
 Owner/operator telephone: Not reported
 Legal status: Private
 Owner/Operator Type: Operator
 Owner/Op start date: 06/01/2003
 Owner/Op end date: Not reported

Owner/operator name: MULTI FAMILY BUILDERS
 Owner/operator address: 5875 MISSION BOULEVARD
 RUBIDOUX, CA 92509
 Owner/operator country: US
 Owner/operator telephone: Not reported
 Legal status: Private
 Owner/Operator Type: Owner
 Owner/Op start date: 06/01/2003
 Owner/Op end date: Not reported

Handler Activities Summary:

U.S. importer of hazardous waste: No
 Mixed waste (haz. and radioactive): No
 Recycler of hazardous waste: No
 Transporter of hazardous waste: No
 Treater, storer or disposer of HW: No
 Underground injection activity: No
 On-site burner exemption: No
 Furnace exemption: No
 Used oil fuel burner: No
 Used oil processor: No
 User oil refiner: No
 Used oil fuel marketer to burner: No
 Used oil Specification marketer: No
 Used oil transfer facility: No
 Used oil transporter: No
 Off-site waste receiver: Commercial status unknown

Hazardous Waste Summary:

Waste code: D008
 Waste name: LEAD

Violation Status: No violations found

MAP FINDINGS
FOCUS MAP 18

Map ID	Site	Database(s)	EPA ID Number
493	MULTI FAMILY BUILDERS 5875 MISSION BOULEVARD RUBIDOUX, CA 92509	FINDS	1009333027 110024559100
	<p>FINDS: Other Pertinent Environmental Activity Identified at Site</p> <p>RCRAInfo is a national information system that supports the Resource Conservation and Recovery Act (RCRA) program through the tracking of events and activities related to facilities that generate, transport, and treat, store, or dispose of hazardous waste. RCRAInfo allows RCRA program staff to track the notification, permit, compliance, and corrective action activities required under RCRA.</p>		
493	MONITORING STATION 5888 MISSION BLVD RUBIDOUX, CA 92509	FINDS	1007999733 110020815091
	<p>FINDS: Other Pertinent Environmental Activity Identified at Site</p> <p>Aerometric Information Retrieval System/Air Quality System</p>		
494	CIRCLE K 3720 RIVERVIEW DRIVE RUBIDOUX, CA 92509	LUST Cortese	S103820942 N/A
	<p>LUST:</p> <p>Region: STATE Status: Case Closed Chemical: Gasoline Local Case #: 93341 Case Number: 083302177T Qty Leaked: Not reported Abate Method: Not reported Case Type: Soil only Cross Street: MISSION Enf Type: Not reported Funding: Not reported How Discovered: OM How Stopped: Not reported Leak Cause: Not reported Leak Source: Not reported Global Id: T0606500301 Stop Date: Not reported Confirm Leak: 1991-11-20 00:00:00 Workplan: Not reported Prelim Assess: Not reported Pollution Char: 1992-05-15 00:00:00 Remed Plan: Not reported Remed Action: Not reported Monitoring: Not reported Report Date: 1995-05-25 00:00:00 Discover Date: 1991-11-20 00:00:00 Enforcement Dt: Not reported Release Date: 1992-05-19 00:00:00</p>		

MAP FINDINGS
FOCUS MAP 18

Map ID Site Database(s) EPA ID Number

CIRCLE K (Continued)

S103820942

Review Date: 1995-06-16 00:00:00
 Enter Date: 1993-01-06 00:00:00
 MTBE Date: Not reported
 GW Qualifier: Not reported
 Soil Qualifier: Not reported
 Max MTBE GW ppb: Not reported
 Max MTBE Soil ppb: Not reported
 County: 33
 Org Name: Not reported
 Reg Board: Santa Ana Region
 Contact Person: Not reported
 Responsible Party: WELL FARGO BANK
 RP Address: 444 S. FLOWER ST., STE.1360, LOS ANGELES, CA 90071
 Interim: Not reported
 Oversight Prgm: LUST
 MTBE Class: *
 MTBE Conc: 0
 MTBE Fuel: 1
 MTBE Tested: Site NOT Tested for MTBE.Includes Unknown and Not Analyzed.
 Staff: CAB
 Staff Initials: UNK
 Lead Agency: Local Agency
 Local Agency: 33000L
 Hydr Basin #: UPPER SANTA ANA VALL
 Beneficial: Not reported
 Priority: Not reported
 Cleanup Fund Id: Not reported
 Work Suspended: Not reported
 Operator: Not reported
 Water System Name: Not reported
 Well Name: Not reported
 Distance To Lust: 0
 Waste Discharge Global ID: Not reported
 Waste Disch Assigned Name: Not reported
 Summary: UST REMOVED 1975

LUST:

Region: 8
 Case Type: Soil only
 Cross Street: MISSION
 Enf Type: Not reported
 Funding: Not reported
 How Discovered: OM
 How Stopped: Not reported
 Leak Cause: Not reported
 Leak Source: Not reported
 Global ID: T0606500301
 How Stopped Date: Not reported
 Review Date: 11/20/1991
 Workplan: Not reported
 Prelim Assess: Not reported
 Pollution Char: 5/15/1992
 Remed Plan: Not reported
 Remed Action: Not reported
 Monitoring: Not reported
 Close Date: 5/25/1995
 Discover Date: 11/20/1991

MAP FINDINGS
FOCUS MAP 18

Map ID Site Database(s) EPA ID Number

CIRCLE K (Continued)

S103820942

Enforcement Date: Not reported
Review Date: 6/16/1995
Enter Date: 1/6/1993
MTBE Date: Not reported
GW Qualifies: Not reported
Soil Qualifies: Not reported
Max MTBE GW: Not reported
Max MTBE Soil: Not reported
County: Riverside
Operator: Not reported
Regional Board: 08
Facility Status: Case Closed
Substance: 8006619
Facility Contact: Not reported
Interim: Not reported
Oversite Program: LUST
Latitude: 34.0003784
Longitude: -117.4112008
MTBE Concentration: 0
MTBE Fuel: 1
MTBE Tested: NT
Staff: CAB
Staff Initials: UNK
Lead Agency: Local Agency
Local Agency: 33000L
Hydr Basin #: UPPER SANTA ANA VALL
Beneficial: Not reported
Priority: Not reported
Cleanup Fund Id: Not reported
Work Suspended: Not reported
Local Case Num: 93341
Case Number: 083302177T
Qty Leaked: Not reported
Abate Method: Not reported
MTBE Class: *
Summary: UST REMOVED 1975

LUST:

Region: RIVERSIDE
Site Closed: Yes
Employee ID: 22
Facility ID: 93341
Case Type: Soil only
Status: 9

Cortese:

Region: CORTESE
Facility Addr2: 3720 RIVERVIEW DRIVE

MAP FINDINGS
FOCUS MAP 18

Map ID	Site	Database(s)	EPA ID Number
--------	------	-------------	---------------

RUSTYS BUGS (Continued)

1000423459

NOT REQUIRED, ME 99999

Owner/operator country: Not reported
 Owner/operator telephone: (415) 555-1212
 Legal status: Private
 Owner/Operator Type: Operator
 Owner/Op start date: Not reported
 Owner/Op end date: Not reported

Handler Activities Summary:

U.S. importer of hazardous waste: Unknown
 Mixed waste (haz. and radioactive): Unknown
 Recycler of hazardous waste: No
 Transporter of hazardous waste: No
 Treater, storer or disposer of HW: No
 Underground injection activity: No
 On-site burner exemption: Unknown
 Furnace exemption: Unknown
 Used oil fuel burner: No
 Used oil processor: No
 User oil refiner: No
 Used oil fuel marketer to burner: No
 Used oil Specification marketer: No
 Used oil transfer facility: No
 Used oil transporter: No
 Off-site waste receiver: Commercial status unknown

Violation Status: No violations found

FINDS:

Other Pertinent Environmental Activity Identified at Site

RCRAInfo is a national information system that supports the Resource Conservation and Recovery Act (RCRA) program through the tracking of events and activities related to facilities that generate, transport, and treat, store, or dispose of hazardous waste. RCRAInfo allows RCRA program staff to track the notification, permit, compliance, and corrective action activities required under RCRA.

497

**RENTALAND
5828 MISSION
RIVERSIDE, CA 92509**

**HAZNET S104575536
N/A**

HAZNET:

Gepaid: CAL000014361
 Contact: A1 LOU'S-RENTALAND IN
 Telephone: 0000000000
 Facility Addr2: Not reported
 Mailing Name: Not reported
 Mailing Address: 5828 MISSION
 Mailing City,St,Zip: RIVERSIDE, CA 925090000
 Gen County: Riverside
 TSD EPA ID: CAT080013352
 TSD County: Los Angeles
 Waste Category: Tank bottom waste
 Disposal Method: Recycler
 Tons: 0.6255
 Facility County: Riverside

MAP FINDINGS
FOCUS MAP 18

Map ID	Site	Database(s)	EPA ID Number
497	FIRST USA INC. 5828 MISSION BLVD RIVERSIDE, CA 92505 HAZNET: Gepaid: CAC001495704 Contact: FIRST USA INC. Telephone: 7149552844 Facility Addr2: Not reported Mailing Name: Not reported Mailing Address: 2172 DUPONT DR. Mailing City,St,Zip: IRVINE, CA 926120000 Gen County: Riverside TSD EPA ID: CAT080025711 TSD County: San Bernardino Waste Category: Waste oil and mixed oil Disposal Method: Recycler Tons: .4170 Facility County: Riverside	HAZNET	S103964470 N/A
497	A-1 LOU'S RENTALAND 5828 MISSION BLVD RUBIDOUX, CA 92509 LUST: Region: STATE Status: Case Closed Chemical: Gasoline Local Case #: 89996 Case Number: 083301338T Qty Leaked: Not reported Abate Method: Not reported Case Type: Soil only Cross Street: Not reported Enf Type: Not reported Funding: CLOS How Discovered: Tank Closure How Stopped: Not reported Leak Cause: UNK Leak Source: Tank Global Id: T0606500160 Stop Date: 1989-10-13 00:00:00 Confirm Leak: Not reported Workplan: Not reported Prelim Assess: 1989-11-02 00:00:00 Pollution Char: Not reported Remed Plan: Not reported Remed Action: Not reported Monitoring: Not reported Report Date: 1990-07-06 00:00:00 Discover Date: 1989-10-13 00:00:00 Enforcement Dt: 1965-01-01 00:00:00 Release Date: 1989-11-01 00:00:00 Review Date: Not reported Enter Date: 1989-11-01 00:00:00 MTBE Date: Not reported GW Qualifier: Not reported Soil Qualifier: Not reported Max MTBE GW ppb: Not reported Max MTBE Soil ppb: Not reported	LUST	S102423606 N/A

MAP FINDINGS
FOCUS MAP 18

Map ID Site Database(s) EPA ID Number

A-1 LOU'S RENTALAND (Continued)

S102423606

County: 33
 Org Name: Not reported
 Reg Board: Santa Ana Region
 Contact Person: Not reported
 Responsible Party: SAL CRISEIRONE
 RP Address: P.O. BOX 1807, BELLFLOWER, CA 90706
 Interim: Not reported
 Oversight Prgm: LUST
 MTBE Class: *
 MTBE Conc: 0
 MTBE Fuel: 1
 MTBE Tested: Site NOT Tested for MTBE.Includes Unknown and Not Analyzed.
 Staff: PAH
 Staff Initials: UNK
 Lead Agency: Local Agency
 Local Agency: 33000L
 Hydr Basin #: UPPER SANTA ANA VALL
 Beneficial: Not reported
 Priority: Not reported
 Cleanup Fund Id: Not reported
 Work Suspended: Not reported
 Operator: Not reported
 Water System Name: Not reported
 Well Name: Not reported
 Distance To Lust: 0
 Waste Discharge Global ID: Not reported
 Waste Disch Assigned Name: Not reported
 Summary: Not reported

LUST:

Region: 8
 Case Type: Soil only
 Cross Street: Not reported
 Enf Type: CLOS
 Funding: Not reported
 How Discovered: Tank Closure
 How Stopped: Not reported
 Leak Cause: UNK
 Leak Source: Tank
 Global ID: T0606500160
 How Stopped Date: 10/13/1989
 Review Date: Not reported
 Workplan: Not reported
 Prelim Assess: 11/2/1989
 Pollution Char: Not reported
 Remed Plan: Not reported
 Remed Action: Not reported
 Monitoring: Not reported
 Close Date: 7/6/1990
 Discover Date: 10/13/1989
 Enforcement Date: 1/1/1965
 Review Date: Not reported
 Enter Date: 11/1/1989
 MTBE Date: Not reported
 GW Qualifies: Not reported
 Soil Qualifies: Not reported
 Max MTBE GW: Not reported

MAP FINDINGS
FOCUS MAP 18

Map ID Site Database(s) EPA ID Number

A-1 LOU'S RENTALAND (Continued)

S102423606

Max MTBE Soil: Not reported
 County: Riverside
 Operator: Not reported
 Regional Board: 08
 Facility Status: Case Closed
 Substance: 8006619
 Facility Contact: Not reported
 Interim: Not reported
 Oversight Program: LUST
 Latitude: 34.0000103
 Longitude: -117.4138539
 MTBE Concentration: 0
 MTBE Fuel: 1
 MTBE Tested: NT
 Staff: PAH
 Staff Initials: UNK
 Lead Agency: Local Agency
 Local Agency: 33000L
 Hydr Basin #: UPPER SANTA ANA VALL
 Beneficial: Not reported
 Priority: Not reported
 Cleanup Fund Id: Not reported
 Work Suspended: Not reported
 Local Case Num: 89996
 Case Number: 083301338T
 Qty Leaked: Not reported
 Abate Method: Not reported
 MTBE Class: *
 Summary: Not reported

497

**A-1 LOU'S RENTALAND
5828 MISSION BLVD
RIVERSIDE, CA 92509**

**Notify 65 S100231561
HAZNET N/A
LUST
Cortese**

Notify 65:
 Date Reported: Not reported
 Staff Initials: Not reported
 Board File Number: Not reported
 Facility Type: Not reported
 Discharge Date: Not reported
 Incident Description: 90040

HAZNET:
 Gepaid: CAC002552723
 Contact: JOHN MCDONALD
 Telephone: 9099556881
 Facility Addr2: Not reported
 Mailing Name: Not reported
 Mailing Address: 3525 FOURTEENTH ST
 Mailing City,St,Zip: RIVERSIDE, CA 925013813
 Gen County: Riverside
 TSD EPA ID: Not reported
 TSD County: Los Angeles
 Waste Category: Asbestos-containing waste
 Disposal Method: Disposal, Land Fill
 Tons: 2.44

MAP FINDINGS
FOCUS MAP 18

Map ID Site Database(s) EPA ID Number

A-1 LOU'S RENTALAND (Continued)

S100231561

Facility County: Not reported

Gepaid: CAC002552723
Contact: JOHN MCDONALD
Telephone: 9099556881
Facility Addr2: Not reported
Mailing Name: Not reported
Mailing Address: 3525 FOURTEENTH ST
Mailing City,St,Zip: RIVERSIDE, CA 925013813
Gen County: Riverside
TSD EPA ID: Not reported
TSD County: Los Angeles
Waste Category: Other organic solids
Disposal Method: Transfer Station
Tons: 0.05
Facility County: Not reported

LUST:

Region: RIVERSIDE
Site Closed: Yes
Employee ID: 7
Facility ID: 89996
Case Type: Soil only
Status: 9

Cortese:

Region: CORTESE
Facility Addr2: 5828 Mission Blvd

499

**3150 WALLACE
RUBIDOUX, CA**

**CHMIRS S105660182
CDL N/A**

CHMIRS:

OES Incident Number: 99-3621
OES notification: 8/27/199906:47:59 PM
OES Date: Not reported
OES Time: Not reported
Incident Date: Not reported
Date Completed: Not reported
Property Use: Not reported
Agency Id Number: Not reported
Agency Incident Number: Not reported
Time Notified: Not reported
Time Completed: Not reported
Surrounding Area: Not reported
Estimated Temperature: Not reported
Property Management: Not reported
Special Studies 1: Not reported
Special Studies 2: Not reported
Special Studies 3: Not reported
Special Studies 4: Not reported
Special Studies 5: Not reported
Special Studies 6: Not reported
More Than Two Substances Involved?: Not reported
Resp Agncy Personel # Of Decontaminated: Not reported
Responding Agency Personel # Of Injuries: Not reported

MAP FINDINGS
FOCUS MAP 18

Map ID Site Database(s) EPA ID Number

(Continued)

S105660182

Responding Agency Personnel # Of Fatalities: Not reported
 Others Number Of Decontaminated: Not reported
 Others Number Of Injuries: Not reported
 Others Number Of Fatalities: Not reported
 Vehicle Make/year: Not reported
 Vehicle License Number: Not reported
 Vehicle State: Not reported
 Vehicle Id Number: Not reported
 CA/DOT/PUC/ICC Number: Not reported
 Company Name: Not reported
 Reporting Officer Name/ID: Not reported
 Report Date: Not reported
 Comments: Not reported
 Facility Telephone: Not reported
 Waterway Involved: No
 Waterway: Not reported
 Spill Site: Not reported
 Cleanup By: Contractor
 Containment: Not reported
 What Happened: Not reported
 Type: Not reported
 Measure: Not reported
 Other: Not reported
 Date/Time: Not reported
 Year: 1999
 Agency: Riv Co Fd
 Incident Date: 8/27/1999 12:00:00 AM
 Admin Agency: Riverside County Environmental Health
 Amount: Not reported
 Contained: Yes
 Site Type: Residence
 E Date: Not reported
 Substance: drug lab waste
 Quantity Released: Not reported
 BBLs: 0
 Cups: 0
 CUFT: 0
 Gallons: 55
 Grams: 0
 Pounds: 0
 Liters: 0
 Ounces: 0
 Pints: 0
 Quarts: 0
 Sheen: 0
 Tons: 0
 Unknown: 0
 Description: Not reported
 Evacuations: 0
 Number of Injuries: 0
 Number of Fatalities: 0
 Description: Found during a bust. Three suspects decon and 5 children taken by CPS.

CDL:

Facility ID: 199908159
 Date: 1999-08-27 00:00:00
 Lab Type: Illegal Drug Lab (L) - location where an illegal drug lab was operated

MAP FINDINGS
FOCUS MAP 18

Map ID	Site	Database(s)	EPA ID Number
	(Continued)		S105660182
	or drug lab equipment and/or materials were stored.		
501	INTOWN PROPERTIES INC/HUD 3651 PIONEER DR RIVERSIDE, CA 92509 HAZNET: Gepaid: CAC001398424 Contact: HUD Telephone: 7149577333 Facility Addr2: Not reported Mailing Name: Not reported Mailing Address: 6850 BROCKTON AVE STE 215 Mailing City,St,Zip: RIVERSIDE, CA 925060000 Gen County: Riverside TSD EPA ID: CAD000088252 TSD County: Los Angeles Waste Category: Household waste Disposal Method: Transfer Station Tons: .4820 Facility County: Riverside	HAZNET	S103970570 N/A
502	5803 MISSION BLVD #39 RUBIDOUX, CA CHMIRS: OES Incident Number: 01-5340 OES notification: 9/19/200107:00:47 PM OES Date: Not reported OES Time: Not reported Incident Date: Not reported Date Completed: Not reported Property Use: Not reported Agency Id Number: Not reported Agency Incident Number: Not reported Time Notified: Not reported Time Completed: Not reported Surrounding Area: Not reported Estimated Temperature: Not reported Property Management: Not reported Special Studies 1: Not reported Special Studies 2: Not reported Special Studies 3: Not reported Special Studies 4: Not reported Special Studies 5: Not reported Special Studies 6: Not reported More Than Two Substances Involved?: Not reported Resp Agncy Personel # Of Decontaminated: Not reported Responding Agency Personel # Of Injuries: Not reported Responding Agency Personel # Of Fatalities: Not reported Others Number Of Decontaminated: Not reported Others Number Of Injuries: Not reported Others Number Of Fatalities: Not reported Vehicle Make/year: Not reported Vehicle License Number: Not reported	CHMIRS	S105671918 N/A

MAP FINDINGS
FOCUS MAP 18

Map ID Site Database(s) EPA ID Number

(Continued)

S105671918

Vehicle State: Not reported
 Vehicle Id Number: Not reported
 CA/DOT/PUC/ICC Number: Not reported
 Company Name: Not reported
 Reporting Officer Name/ID: Not reported
 Report Date: Not reported
 Comments: Not reported
 Facility Telephone: Not reported
 Waterway Involved: No
 Waterway: Not reported
 Spill Site: Not reported
 Cleanup By: DDTSC
 Containment: Not reported
 What Happened: Not reported
 Type: Not reported
 Measure: Not reported
 Other: Not reported
 Date/Time: Not reported
 Year: 2001
 Agency: Riverside Co Fire
 Incident Date: 9/19/2001 12:00:00 AM
 Admin Agency: Riverside County Environmental Health
 Amount: Not reported
 Contained: Yes
 Site Type: Residence
 E Date: Not reported
 Substance: Drug lab waste
 Quantity Released: Not reported
 BBLs: 0
 Cups: 0
 CUFT: 0
 Gallons: 55
 Grams: 0
 Pounds: 0
 Liters: 0
 Ounces: 0
 Pints: 0
 Quarts: 0
 Sheen: 0
 Tons: 0
 Unknown: 0.000000
 Description: Not reported
 Evacuations: 0
 Number of Injuries: 0
 Number of Fatalities: 0
 Description: Sheriff's Department called the Fire Department to a drug lab site.

502 STOP-N-GO (CIRCLE K)
5804 MISSION BLVD
RUBIDOUX, CA 92509

LUST S102438146
Cortese N/A

LUST:
 Region: STATE
 Status: Post remedial action monitoring
 Chemical: Gasoline
 Local Case #: 94384
 Case Number: 083302467T
 Qty Leaked: Not reported

MAP FINDINGS
FOCUS MAP 18

Map ID Site Database(s) EPA ID Number

STOP-N-GO (CIRCLE K) (Continued)

S102438146

Abate Method: Excavate and Dispose - remove contaminated soil and dispose in approved site, Vapor Extraction
Case Type: Drinking Water Aquifer affected
Cross Street: RIVERVIEW
Enf Type: Not reported
Funding: TC
How Discovered: UM
How Stopped: NPP
Leak Cause: UNK
Leak Source: Piping
Global Id: T0606500374
Stop Date: 1994-04-25 00:00:00
Confirm Leak: 1994-05-18 00:00:00
Workplan: Not reported
Prelim Assess: 1994-06-01 00:00:00
Pollution Char: Not reported
Remed Plan: Not reported
Remed Action: 2006-11-28 00:00:00
Monitoring: 2007-05-20 00:00:00
Report Date: Not reported
Discover Date: 1994-04-11 00:00:00
Enforcement Dt: Not reported
Release Date: 1994-05-17 00:00:00
Review Date: Not reported
Enter Date: Not reported
MTBE Date: 1997-05-22 00:00:00
GW Qualifier: =
Soil Qualifier: Not reported
Max MTBE GW ppb: 6500
Max MTBE Soil ppb: Not reported
County: 33
Org Name: Not reported
Reg Board: Santa Ana Region
Contact Person: Not reported
Responsible Party: RICH GOSSETT
RP Address: 76 BROADWAY
Interim: Not reported
Oversight Prgm: LUST
MTBE Class: A
MTBE Conc: 1
MTBE Fuel: 1
MTBE Tested: MTBE Detected. Site tested for MTBE and MTBE detected
Staff: NOM
Staff Initials: YR
Lead Agency: Local Agency
Local Agency: 33000L
Hydr Basin #: UPPER SANTA ANA VALL
Beneficial: ,MUN1
Priority: A2
Cleanup Fund Id: Not reported
Work Suspended: Not reported
Operator: Not reported
Water System Name: Not reported
Well Name: Not reported
Distance To Lust: 0
Waste Discharge Global ID: Not reported
Waste Disch Assigned Name: Not reported

MAP FINDINGS
FOCUS MAP 18

Map ID Site Database(s) EPA ID Number

STOP-N-GO (CIRCLE K) (Continued)

S102438146

Summary: DISCOVERED THROUGH PIPELINE REPAIR. 11/24/97 INTERIM PASSIVE REMEDIATION W/ GW MONITORING APPROVED BY RCHD LETTER 12/10/97

LUST:

Region: 8
Case Type: Drinking Water Aquifer affected
Cross Street: RIVERVIEW
Enf Type: Not reported
Funding: Not reported
How Discovered: OM
How Stopped: Not reported
Leak Cause: UNK
Leak Source: Piping
Global ID: T0606500374
How Stopped Date: 4/25/1994
Review Date: 5/17/1994
Workplan: 4/17/1995
Prelim Assess: 12/20/1995
Pollution Char: 1/1/1965
Remed Plan: 12/10/1997
Remed Action: Not reported
Monitoring: Not reported
Close Date: Not reported
Discover Date: 4/11/1994
Enforcement Date: Not reported
Review Date: 5/6/1999
Enter Date: 8/29/1994
MTBE Date: 5/22/1997
GW Qualifies: =
Soil Qualifies: Not reported
Max MTBE GW: 6500
Max MTBE Soil: Not reported
County: Riverside
Operator: Not reported
Regional Board: 08
Facility Status: Pollution Characterization
Substance: 8006619
Facility Contact: Not reported
Interim: Not reported
Oversite Program: LUST
Latitude: 33.9996684
Longitude: -117.4131699
MTBE Concentration: 1
MTBE Fuel: 1
MTBE Tested: YES
Staff: NOM
Staff Initials: UNK
Lead Agency: Local Agency
Local Agency: 33000L
Hydr Basin #: UPPER SANTA ANA VALL
Beneficial: Not reported
Priority: Not reported
Cleanup Fund Id: Not reported
Work Suspended: Not reported
Local Case Num: 94384
Case Number: 083302467T
Qty Leaked: Not reported

MAP FINDINGS
FOCUS MAP 18

Map ID Site Database(s) EPA ID Number

STOP-N-GO (CIRCLE K) (Continued)

S102438146

Abate Method: Excavate and Dispose - remove contaminated soil and dispose in approved site, Vapor Extraction
 MTBE Class: A
 Summary: DISCOVERED THROUGH PIPELINE REPAIR. 11/24/97 INTERIM PASSIVE REMEDIATION W/ GW MONITORING APPROVED BY RCHD LETTER 12/10/97

LUST:

Region: RIVERSIDE
 Site Closed: Not Closed
 Employee ID: 2
 Facility ID: 94384
 Case Type: Drinking Water Aquifer affected
 Status: 5

Cortese:

Region: CORTESE
 Facility Addr2: 5804 MISSION BLVD

**502 CIRCLE K STORES 5247
5804 MISSION BLVD
RUBIDOUX, CA 92509**

**HAZNET S103956446
N/A**

HAZNET:

Gepaid: CAL000117689
 Contact: TOSCO MARKETING
 Telephone: 6027284180
 Facility Addr2: Not reported
 Mailing Name: Not reported
 Mailing Address: P O BOX 52085
 Mailing City,St,Zip: PHOENIX, AZ 850722085
 Gen County: Riverside
 TSD EPA ID: CAT080013352
 TSD County: Los Angeles
 Waste Category: Tank bottom waste
 Disposal Method: Recycler
 Tons: .2085
 Facility County: Riverside

Gepaid: CAL000117689
 Contact: TOSCO MARKETING
 Telephone: 6027284180
 Facility Addr2: Not reported
 Mailing Name: Not reported
 Mailing Address: P O BOX 52085
 Mailing City,St,Zip: PHOENIX, AZ 850722085
 Gen County: Riverside
 TSD EPA ID: CAD982484933
 TSD County: 7
 Waste Category: Empty containers less than 30 gallons
 Disposal Method: Disposal, Other
 Tons: 2.2500
 Facility County: Riverside

Gepaid: CAL000117689
 Contact: TOSCO MARKETING
 Telephone: 6027284180
 Facility Addr2: Not reported

MAP FINDINGS
FOCUS MAP 18

Map ID Site Database(s) EPA ID Number

CIRCLE K STORES 5247 (Continued)

S103956446

Mailing Name: Not reported
Mailing Address: P O BOX 52085
Mailing City,St,Zip: PHOENIX, AZ 850722085
Gen County: Riverside
TSD EPA ID: CAD028409019
TSD County: Los Angeles
Waste Category: Other organic solids
Disposal Method: Transfer Station
Tons: 0.04
Facility County: Riverside

Gepaid: CAL000117689
Contact: HAZMAT SPECIALIST
Telephone: 6027284180
Facility Addr2: Not reported
Mailing Name: Not reported
Mailing Address: PO BOX 52085
Mailing City,St,Zip: PHOENIX, AZ 850722085
Gen County: Riverside
TSD EPA ID: Not reported
TSD County: Los Angeles
Waste Category: Unspecified aqueous solution
Disposal Method: Transfer Station
Tons: 0.22
Facility County: Not reported

Gepaid: CAL000117689
Contact: HAZMAT SPECIALIST
Telephone: 6027284180
Facility Addr2: Not reported
Mailing Name: Not reported
Mailing Address: PO BOX 52085
Mailing City,St,Zip: PHOENIX, AZ 850722085
Gen County: Riverside
TSD EPA ID: Not reported
TSD County: Los Angeles
Waste Category: Waste oil and mixed oil
Disposal Method: Recycler
Tons: 4.58
Facility County: Not reported

[Click this hyperlink](#) while viewing on your computer to access
1 additional CA_HAZNET: record(s) in the EDR Site Report.

**502 CIRCLE K STORES INC 2705247
5804 MISSION BLVD
RUBIDOUX, CA 92509**

**HAZNET S108201650
N/A**

HAZNET:
Gepaid: CAL000278494
Contact: MICHELLE WILSON
Telephone: 9092705193
Facility Addr2: Not reported
Mailing Name: Not reported
Mailing Address: 495 E RINCON STE 150
Mailing City,St,Zip: CORONA, CA 92879
Gen County: Riverside
TSD EPA ID: CAD982444481

MAP FINDINGS
FOCUS MAP 18

Map ID	Site	Database(s)	EPA ID Number
--------	------	-------------	---------------

CIRCLE K STORES INC 2705247 (Continued)

S108201650

TSD County: San Bernardino
 Waste Category: Aqueous solution with less than 10% total organic residues
 Disposal Method: Treatment, Tank
 Tons: 5.42
 Facility County: Not reported

502

**STOP N GO #2092
5804 MISSION BLVD
RIVERSIDE, CA 92509**

**CA FID UST S101589886
SWEEPS UST N/A**

CA FID UST:

Facility ID: 33000474
 Regulated By: UTNKA
 Regulated ID: Not reported
 Cortese Code: Not reported
 SIC Code: Not reported
 Facility Phone: 7146826112
 Mail To: Not reported
 Mailing Address: P O BOX 758
 Mailing Address 2: Not reported
 Mailing City,St,Zip: RIVERSIDE 92509
 Contact: Not reported
 Contact Phone: Not reported
 DUNs Number: Not reported
 NPDES Number: Not reported
 EPA ID: Not reported
 Comments: Not reported
 Status: Active

SWEEPS UST:

Status: A
 Comp Number: 29497
 Number: 1
 Board Of Equalization: 44-002597
 Ref Date: 11-19-92
 Act Date: 11-19-92
 Created Date: 05-12-89
 Tank Status: A
 Owner Tank Id: 330029497002
 Swrcb Tank Id: 33-000-029497-000001
 Actv Date: 11-19-92
 Capacity: 10000
 Tank Use: M.V. FUEL
 Stg: P
 Content: REG UNLEADED
 Number Of Tanks: 3

Status: A
 Comp Number: 29497
 Number: 1
 Board Of Equalization: 44-002597
 Ref Date: 11-19-92
 Act Date: 11-19-92
 Created Date: 05-12-89
 Tank Status: A
 Owner Tank Id: 33002949003
 Swrcb Tank Id: 33-000-029497-000002

MAP FINDINGS
FOCUS MAP 18

Map ID	Site	Database(s)	EPA ID Number
--------	------	-------------	---------------

STOP N GO #2092 (Continued)

S101589886

Actv Date: 11-19-92
 Capacity: 10000
 Tank Use: M.V. FUEL
 Stg: P
 Content: GASHOL
 Number Of Tanks: Not reported

Status: A
 Comp Number: 29497
 Number: 1
 Board Of Equalization: 44-002597
 Ref Date: 11-19-92
 Act Date: 11-19-92
 Created Date: 05-12-89
 Tank Status: A
 Owner Tank Id: 33002949001
 Swrcb Tank Id: 33-000-029497-000003
 Actv Date: 11-19-92
 Capacity: 10000
 Tank Use: M.V. FUEL
 Stg: P
 Content: LEADED
 Number Of Tanks: Not reported

**502 CIRCLE K #5247
5804 MISSION BLVD
RIVERSIDE, CA 92509**

**UST U003111650
N/A**

UST:
 Local Agency: 33000
 Facility ID: 213

UST:
 Region: RIVERSIDE
 Total Tanks: 3

**502 EVELYN BOYER
5793 MISSION BLVD
RIVERSIDE, CA 92509**

**HAZNET S103665576
N/A**

HAZNET:
 Gepaid: CAC001167496
 Contact: EVELYN BOYER
 Telephone: 0000000000
 Facility Addr2: Not reported
 Mailing Name: Not reported
 Mailing Address: 3674 PACKARD ST
 Mailing City,St,Zip: RIVERSIDE, CA 925090000
 Gen County: Riverside
 TSD EPA ID: CAT080013352
 TSD County: Los Angeles
 Waste Category: Waste oil and mixed oil
 Disposal Method: Recycler
 Tons: .4170
 Facility County: Riverside

MAP FINDINGS
FOCUS MAP 18

Map ID	Site	Database(s)	EPA ID Number
--------	------	-------------	---------------

502

**5789 MISSION BLVD
UNINCORPORATED COUNTY AREA, CA**

**CHMIRS S105661893
N/A**

CHMIRS:

OES Incident Number:	99-1824
OES notification:	4/26/199909:02:07 AM
OES Date:	Not reported
OES Time:	Not reported
Incident Date:	Not reported
Date Completed:	Not reported
Property Use:	Not reported
Agency Id Number:	Not reported
Agency Incident Number:	Not reported
Time Notified:	Not reported
Time Completed:	Not reported
Surrounding Area:	Not reported
Estimated Temperature:	Not reported
Property Management:	Not reported
Special Studies 1:	Not reported
Special Studies 2:	Not reported
Special Studies 3:	Not reported
Special Studies 4:	Not reported
Special Studies 5:	Not reported
Special Studies 6:	Not reported
More Than Two Substances Involved?:	Not reported
Resp Agncy Personel # Of Decontaminated:	Not reported
Responding Agency Personel # Of Injuries:	Not reported
Responding Agency Personel # Of Fatalities:	Not reported
Others Number Of Decontaminated:	Not reported
Others Number Of Injuries:	Not reported
Others Number Of Fatalities:	Not reported
Vehicle Make/year:	Not reported
Vehicle License Number:	Not reported
Vehicle State:	Not reported
Vehicle Id Number:	Not reported
CA/DOT/PUC/ICC Number:	Not reported
Company Name:	Not reported
Reporting Officer Name/ID:	Not reported
Report Date:	Not reported
Comments:	Not reported
Facility Telephone:	Not reported
Waterway Involved:	No
Waterway:	Not reported
Spill Site:	Not reported
Cleanup By:	Fire Dept.
Containment:	Not reported
What Happened:	Not reported
Type:	Not reported
Measure:	Not reported
Other:	Not reported
Date/Time:	Not reported
Year:	1999
Agency:	Riverside Co FD
Incident Date:	4/25/199912:00:00 AM
Admin Agency:	Not reported
Amount:	Not reported
Contained:	Yes
Site Type:	Merchant/Business

MAP FINDINGS
FOCUS MAP 18

Map ID	Site	Database(s)	EPA ID Number
--------	------	-------------	---------------

(Continued)

S105661893

E Date:	Not reported
Substance:	Muriatic Acid
Quantity Released:	Not reported
BBLs:	0
Cups:	0
CUFT:	0
Gallons:	1
Grams:	0
Pounds:	0
Liters:	0
Ounces:	0
Pints:	0
Quarts:	0
Sheen:	0
Tons:	0
Unknown:	0
Description:	Not reported
Evacuations:	0
Number of Injuries:	0
Number of Fatalities:	0
Description:	Vandalism to car and ground

502

**AUTOZONE #5580
3782 RIVERVIEW DR
RUBIDOUX, CA 92509**

**HAZNET S108198418
N/A**

HAZNET:

Gepaid:	CAL000275021
Contact:	JIM DAVIS SR SFTY MGR STORES
Telephone:	9014957240
Facility Addr2:	Not reported
Mailing Name:	Not reported
Mailing Address:	123 S FRONT ST
Mailing City,St,Zip:	MEMPHIS, TN 92509
Gen County:	Riverside
TSD EPA ID:	KYD053348108
TSD County:	99
Waste Category:	Hydrocarbon solvents (benzene, hexane, Stoddard, etc.)
Disposal Method:	Transfer Station
Tons:	0.07
Facility County:	Not reported

Gepaid:	CAL000275021
Contact:	JIM DAVIS SR SFTY MGR STORES
Telephone:	9014957240
Facility Addr2:	Not reported
Mailing Name:	Not reported
Mailing Address:	123 S FRONT ST
Mailing City,St,Zip:	MEMPHIS, TN 92509
Gen County:	Riverside
TSD EPA ID:	TXD077603371
TSD County:	99
Waste Category:	Other organic solids
Disposal Method:	H14
Tons:	0.03
Facility County:	Riverside

MAP FINDINGS
FOCUS MAP 18

Map ID	Site	Database(s)	EPA ID Number
504	JANICE KITE METH LAB 3299 WALLACE RUBIDOUX, CA 92509	HAZNET CDL	S103653149 N/A
	HAZNET: Gepaid: CLU960005608 Contact: SHIELA BLACK Telephone: 0000000000 Facility Addr2: Not reported Mailing Name: Not reported Mailing Address: DTSC CLU/ERU Mailing City,St,Zip: SACRAMENTO, CA 958120806 Gen County: Riverside TSD EPA ID: CAT080010101 TSD County: San Diego Waste Category: Liquids with pH <UN-> 2 Disposal Method: Treatment, Tank Tons: .0125 Facility County: Riverside		
	Gepaid: CLU960005608 Contact: SHIELA BLACK Telephone: 0000000000 Facility Addr2: Not reported Mailing Name: Not reported Mailing Address: DTSC CLU/ERU Mailing City,St,Zip: SACRAMENTO, CA 958120806 Gen County: Riverside TSD EPA ID: CAT080010101 TSD County: San Diego Waste Category: Unspecified organic liquid mixture Disposal Method: Transfer Station Tons: .0050 Facility County: Riverside		
	Gepaid: CLU960005608 Contact: SHIELA BLACK Telephone: 0000000000 Facility Addr2: Not reported Mailing Name: Not reported Mailing Address: DTSC CLU/ERU Mailing City,St,Zip: SACRAMENTO, CA 958120806 Gen County: Riverside TSD EPA ID: CAT080010101 TSD County: San Diego Waste Category: Alkaline solution without metals (pH > 12.5) Disposal Method: Treatment, Tank Tons: .0125 Facility County: Riverside		
	Gepaid: CLU960005608 Contact: SHIELA BLACK Telephone: 0000000000 Facility Addr2: Not reported Mailing Name: Not reported Mailing Address: DTSC CLU/ERU Mailing City,St,Zip: SACRAMENTO, CA 958120806 Gen County: Riverside TSD EPA ID: CAT080010101		

MAP FINDINGS
FOCUS MAP 18

Map ID	Site	Database(s)	EPA ID Number
	<p>JANICE KITE METH LAB (Continued)</p> <p>TSD County: San Diego Waste Category: Other organic solids Disposal Method: Transfer Station Tons: .0750 Facility County: Riverside</p> <p>Click this hyperlink while viewing on your computer to access -1 additional CA_HAZNET: record(s) in the EDR Site Report.</p> <p>CDL: Facility ID: 199604038 Date: 1996-04-10 00:00:00 Lab Type: Illegal Drug Lab (L) - location where an illegal drug lab was operated or drug lab equipment and/or materials were stored.</p>		S103653149
505	<p>RUBIDOUX FIRE DEPT 3590 RUBIDOUX BLVD RIVERSIDE, CA</p> <p>LUST: Region: RIVERSIDE Site Closed: Yes Employee ID: 22 Facility ID: 891038 Case Type: Ground water Status: 9</p>	LUST	S103821019 N/A
505	<p>RUBIDOUX COMMUNITY SD 3590 RUBIDOUX BLVD RIVERSIDE, CA 92509</p> <p>FINDS: Other Pertinent Environmental Activity Identified at Site</p> <p>SDWIS [WS] (Safe Drinking Water Information System (Water System)). Water Systems can have one or more water system facilities. The water system will purchase water from several facilities. Drinking water information is stored in EPA's SDWIS, which contains information about public water systems and their violations of EPA's regulations for safe drinking water. These statutes and accompanying regulations establish maximum contaminant levels (MCL), treatment techniques, and monitoring and reporting requirements to ensure that water provided to customers is safe for human consumption.</p>	FINDS	1008019506 110012888312

MAP FINDINGS
FOCUS MAP 18

Map ID	Site	Database(s)	EPA ID Number
505	RUBIDOUX FIRE DEPARTMENT 3590 RUBIDOUX BLVD RIVERSIDE, CA 92509	LUST	S108723524 N/A
	LUST:		
	Region:	STATE	
	Status:	Case Closed	
	Chemical:	Gasoline	
	Local Case #:	891038	
	Case Number:	083300550T	
	Qty Leaked:	Not reported	
	Abate Method:	Excavate and Dispose - remove contaminated soil and dispose in approved site	
	Case Type:	Soil only	
	Cross Street:	Not reported	
	Enf Type:	Not reported	
	Funding:	CLOS	
	How Discovered:	Tank Closure	
	How Stopped:	Not reported	
	Leak Cause:	Spill	
	Leak Source:	UNK	
	Global Id:	T0606500061	
	Stop Date:	1989-10-04 00:00:00	
	Confirm Leak:	1991-06-05 00:00:00	
	Workplan:	Not reported	
	Prelim Assess:	1991-06-05 00:00:00	
	Pollution Char:	1994-11-16 00:00:00	
	Remed Plan:	1994-05-05 00:00:00	
	Remed Action:	Not reported	
	Monitoring:	Not reported	
	Report Date:	1995-12-05 00:00:00	
	Discover Date:	1989-10-04 00:00:00	
	Enforcement Dt:	1965-01-01 00:00:00	
	Release Date:	1989-11-14 00:00:00	
	Review Date:	1994-11-23 00:00:00	
	Enter Date:	1987-07-21 00:00:00	
	MTBE Date:	1994-05-25 00:00:00	
	GW Qualifier:	=	
	Soil Qualifier:	=	
	Max MTBE GW ppb:	NA	
	Max MTBE Soil ppb:	NA	
	County:	33	
	Org Name:	Not reported	
	Reg Board:	Santa Ana Region	
	Contact Person:	Not reported	
	Responsible Party:	RUBIDOUX COMMUNITY SERVICES	
	RP Address:	3590 RUBIDOUX BLVD., RUBIDOUX, CA 92509	
	Interim:	Not reported	
	Oversight Prgm:	LUST	
	MTBE Class:	*	
	MTBE Conc:	2	
	MTBE Fuel:	1	
	MTBE Tested:	MTBE Detected. Site tested for MTBE and MTBE detected	
	Staff:	NOM	
	Staff Initials:	UNK	
	Lead Agency:	Local Agency	
	Local Agency:	33000L	
	Hydr Basin #:	UPPER SANTA ANA VALL	
	Beneficial:	Not reported	

MAP FINDINGS
FOCUS MAP 18

Map ID	Site	Database(s)	EPA ID Number
--------	------	-------------	---------------

RUBIDOUX FIRE DEPARTMENT (Continued)

S108723524

Priority: Not reported
 Cleanup Fund Id: Not reported
 Work Suspended: Not reported
 Operator: Not reported
 Water System Name: Not reported
 Well Name: Not reported
 Distance To Lust: 0
 Waste Discharge Global ID: Not reported
 Waste Disch Assigned Name: Not reported
 Summary: GW @ 10-25' BGS. REGIONAL GRADIENT=SOUTHWEST. LOCALLY, THE SW GRADIENT MAY BE AFFECTED BY PUMPING, GW RESULTS WERE ND TO BELOW MCL'S FOR THE 4 MW'S INSTALLED.

506

**INTOWN PROPERTIES INC
5885 JANET ST
RIVERSIDE, CA 92509**

**HAZNET S103665812
N/A**

HAZNET:

Gepaid: CAC001265520
 Contact: HUD C/O INTOWN PROPERTIES
 Telephone: 0000000000
 Facility Addr2: Not reported
 Mailing Name: Not reported
 Mailing Address: 6850 BROCKTON AVE STE 215
 Mailing City,St,Zip: RIVERSIDE, CA 925060000
 Gen County: Riverside
 TSD EPA ID: Not reported
 TSD County: 0
 Waste Category: Oxygenated solvents (acetone, butanol, ethyl acetate, etc.)
 Disposal Method: Transfer Station
 Tons: .0375
 Facility County: Riverside

Gepaid: CAC001265520
 Contact: HUD C/O INTOWN PROPERTIES
 Telephone: 0000000000
 Facility Addr2: Not reported
 Mailing Name: Not reported
 Mailing Address: 6850 BROCKTON AVE STE 215
 Mailing City,St,Zip: RIVERSIDE, CA 925060000
 Gen County: Riverside
 TSD EPA ID: Not reported
 TSD County: 0
 Waste Category: Pesticides and other waste associated with pesticide production
 Disposal Method: Transfer Station
 Tons: .0100
 Facility County: Riverside

MAP FINDINGS
FOCUS MAP 18

Map ID	Site	Database(s)	EPA ID Number
507	ANDER MFG CO 3715 AVALON ST RIVERSIDE, CA 92509	RCRA-SQG FINDS	1000210934 CAD055705503

RCRA-SQG:

Date form received by agency: 09/01/1996
 Facility name: ANDER MFG CO
 Facility address: 3715 AVALON ST
 RIVERSIDE, CA 92509
 EPA ID: CAD055705503
 Mailing address: AVALON ST
 RIVERSIDE, CA 92509
 Contact: Not reported
 Contact address: Not reported
 Not reported
 Contact country: Not reported
 Contact telephone: Not reported
 Contact email: Not reported
 EPA Region: 09
 Classification: Small Small Quantity Generator
 Description: Handler: generates more than 100 and less than 1000 kg of hazardous waste during any calendar month and accumulates less than 6000 kg of hazardous waste at any time; or generates 100 kg or less of hazardous waste during any calendar month, and accumulates more than 1000 kg of hazardous waste at any time

Owner/Operator Summary:

Owner/operator name: JOHN ALEXANDER
 Owner/operator address: NOT REQUIRED
 NOT REQUIRED, ME 99999
 Owner/operator country: Not reported
 Owner/operator telephone: (415) 555-1212
 Legal status: Private
 Owner/Operator Type: Owner
 Owner/Op start date: Not reported
 Owner/Op end date: Not reported
 Owner/operator name: NOT REQUIRED
 Owner/operator address: NOT REQUIRED
 NOT REQUIRED, ME 99999
 Owner/operator country: Not reported
 Owner/operator telephone: (415) 555-1212
 Legal status: Private
 Owner/Operator Type: Operator
 Owner/Op start date: Not reported
 Owner/Op end date: Not reported

Handler Activities Summary:

U.S. importer of hazardous waste: Unknown
 Mixed waste (haz. and radioactive): Unknown
 Recycler of hazardous waste: No
 Transporter of hazardous waste: No
 Treater, storer or disposer of HW: No
 Underground injection activity: No
 On-site burner exemption: Unknown
 Furnace exemption: Unknown
 Used oil fuel burner: No
 Used oil processor: No

MAP FINDINGS
FOCUS MAP 18

Map ID	Site	Database(s)	EPA ID Number
--------	------	-------------	---------------

ANDER MFG CO (Continued)

1000210934

User oil refiner: No
 Used oil fuel marketer to burner: No
 Used oil Specification marketer: No
 Used oil transfer facility: No
 Used oil transporter: No
 Off-site waste receiver: Commercial status unknown

Violation Status: No violations found

FINDS:

Other Pertinent Environmental Activity Identified at Site

RCRAInfo is a national information system that supports the Resource Conservation and Recovery Act (RCRA) program through the tracking of events and activities related to facilities that generate, transport, and treat, store, or dispose of hazardous waste. RCRAInfo allows RCRA program staff to track the notification, permit, compliance, and corrective action activities required under RCRA.

**508 COUNTY OF RIVERSIDE REDEVELOPMENT AGENCY
5739 MISSION BLVD
RUBIDOUX, CA 92509**

**HAZNET S107141619
N/A**

HAZNET:

Gepaid: CAC002566064
 Contact: COLBY CATALDI
 Telephone: 9099558916
 Facility Addr2: Not reported
 Mailing Name: Not reported
 Mailing Address: 3525 14TH ST
 Mailing City,St,Zip: RIVERSIDE, CA 92506
 Gen County: Riverside
 TSD EPA ID: CAD028409019
 TSD County: Riverside
 Waste Category: Other inorganic solid waste
 Disposal Method: Transfer Station
 Tons: 0
 Facility County: Riverside

**508 MISSION CARWASH/ KOIN KARWASH
5731 MISSION BLVD
RUBIDOUX, CA 92509**

**LUST S102433423
N/A**

LUST:

Region: STATE
 Status: Case Closed
 Chemical: Diesel
 Local Case #: 93285
 Case Number: 083302352T
 Qty Leaked: Not reported
 Abate Method: Not reported
 Case Type: Drinking Water Aquifer affected
 Cross Street: RIVERVIEW
 Enf Type: Not reported
 Funding: Not reported
 How Discovered: OM

MAP FINDINGS
FOCUS MAP 18

Map ID Site Database(s) EPA ID Number

MISSION CARWASH/ KOIN KARWASH (Continued)

S102433423

How Stopped: Not reported
 Leak Cause: Structure Failure
 Leak Source: Piping
 Global Id: T0606500346
 Stop Date: 1993-02-17 00:00:00
 Confirm Leak: 1993-05-24 00:00:00
 Workplan: 1993-05-24 00:00:00
 Prelim Assess: 1993-06-09 00:00:00
 Pollution Char: 1995-09-11 00:00:00
 Remed Plan: 1996-07-24 00:00:00
 Remed Action: Not reported
 Monitoring: Not reported
 Report Date: 2000-11-09 00:00:00
 Discover Date: 1993-02-17 00:00:00
 Enforcement Dt: Not reported
 Release Date: 1993-04-05 00:00:00
 Review Date: 1997-06-18 00:00:00
 Enter Date: 1993-12-22 00:00:00
 MTBE Date: Not reported
 GW Qualifier: Not reported
 Soil Qualifier: Not reported
 Max MTBE GW ppb: Not reported
 Max MTBE Soil ppb: Not reported
 County: 33
 Org Name: Not reported
 Reg Board: Santa Ana Region
 Contact Person: Not reported
 Responsible Party: RIVERSIDE MARKETING
 RP Address: 24171 ANGELA STREET, EL TORO, CA 92630
 Interim: Not reported
 Oversight Prgm: LUST
 MTBE Class: *
 MTBE Conc: 0
 MTBE Fuel: 0
 MTBE Tested: Not Required to be Tested.
 Staff: VJB
 Staff Initials: UNK
 Lead Agency: Local Agency
 Local Agency: 33000L
 Hydr Basin #: UPPER SANTA ANA VALL
 Beneficial: Not reported
 Priority: Not reported
 Cleanup Fund Id: Not reported
 Work Suspended: Not reported
 Operator: Not reported
 Water System Name: Not reported
 Well Name: Not reported
 Distance To Lust: 0
 Waste Discharge Global ID: Not reported
 Waste Disch Assigned Name: Not reported
 Summary: Not reported

LUST:

Region: 8
 Case Type: Drinking Water Aquifer affected
 Cross Street: RIVERVIEW
 Enf Type: Not reported

MAP FINDINGS
FOCUS MAP 18

Map ID Site Database(s) EPA ID Number

MISSION CARWASH/ KOIN KARWASH (Continued)

S102433423

Funding: Not reported
 How Discovered: OM
 How Stopped: Not reported
 Leak Cause: Structure Failure
 Leak Source: Piping
 Global ID: T0606500346
 How Stopped Date: 2/17/1993
 Review Date: 5/24/1993
 Workplan: 5/24/1993
 Prelim Assess: 6/9/1993
 Pollution Char: 9/11/1995
 Remed Plan: 7/24/1996
 Remed Action: Not reported
 Monitoring: Not reported
 Close Date: 11/9/2000
 Discover Date: 2/17/1993
 Enforcement Date: Not reported
 Review Date: 6/18/1997
 Enter Date: 12/22/1993
 MTBE Date: Not reported
 GW Qualifies: Not reported
 Soil Qualifies: Not reported
 Max MTBE GW: Not reported
 Max MTBE Soil: Not reported
 County: Riverside
 Operator: Not reported
 Regional Board: 08
 Facility Status: Case Closed
 Substance: 12034
 Facility Contact: Not reported
 Interim: Not reported
 Oversight Program: LUST
 Latitude: 33.9988034
 Longitude: -117.4105148
 MTBE Concentration: 0
 MTBE Fuel: 0
 MTBE Tested: NRQ
 Staff: VJJ
 Staff Initials: UNK
 Lead Agency: Local Agency
 Local Agency: 33000L
 Hydr Basin #: UPPER SANTA ANA VALL
 Beneficial: Not reported
 Priority: Not reported
 Cleanup Fund Id: Not reported
 Work Suspended: Not reported
 Local Case Num: 93285
 Case Number: 083302352T
 Qty Leaked: Not reported
 Abate Method: Not reported
 MTBE Class: *
 Summary: Not reported

MAP FINDINGS
FOCUS MAP 18

Map ID	Site	Database(s)	EPA ID Number
508	SON N. NGUYEN 5731 MISSION BLVD RUBIDOUX, CA 92509 HIST UST: Region: STATE Facility ID: 00000058499 Facility Type: Gas Station Other Type: Not reported Total Tanks: 0002 Contact Name: Not reported Telephone: 7147844013 Owner Name: JAMES VAROS Owner Address: 5731 MISSION BLVD Owner City,St,Zip: RUBIDOUX, CA 92509 Tank Num: 001 Container Num: 1 Year Installed: Not reported Tank Capacity: 00010000 Tank Used for: PRODUCT Type of Fuel: UNLEADED Tank Construction: Not reported Leak Detection: Sensor Instrument, Pressure Test Tank Num: 002 Container Num: 2 Year Installed: Not reported Tank Capacity: 00000000 Tank Used for: PRODUCT Type of Fuel: REGULAR Tank Construction: Not reported Leak Detection: None	HIST UST	U001576608 N/A
508	JAMES D VAROS 5731 MISSION BLVD RUBIDOUX, CA 92509 HAZNET: Gepaid: CAC001019072 Contact: JAMES D VAROS Telephone: 7145810160 Facility Addr2: Not reported Mailing Name: Not reported Mailing Address: 24171 ANGELA ST Mailing City,St,Zip: LAKE FOREST, CA 926300000 Gen County: Riverside TSD EPA ID: CAD980883177 TSD County: Kern Waste Category: Tank bottom waste Disposal Method: Recycler Tons: 1.2510 Facility County: Riverside	HAZNET	S100864976 N/A

MAP FINDINGS
FOCUS MAP 18

Map ID	Site	Database(s)	EPA ID Number
--------	------	-------------	---------------

508	C-STAR SERVICE STATION 5731 MISSION BLVD RIVERSIDE, CA 92509	CA FID UST SWEEPS UST	S101590374 N/A
-----	---	----------------------------------	---------------------------

CA FID UST:

Facility ID: 33007189
 Regulated By: UTNKA
 Regulated ID: Not reported
 Cortese Code: Not reported
 SIC Code: Not reported
 Facility Phone: Not reported
 Mail To: Not reported
 Mailing Address: 5731 MISSION BLVD
 Mailing Address 2: Not reported
 Mailing City,St,Zip: RIVERSIDE 92509
 Contact: Not reported
 Contact Phone: Not reported
 DUNs Number: Not reported
 NPDES Number: Not reported
 EPA ID: Not reported
 Comments: Not reported
 Status: Active

SWEEPS UST:

Status: A
 Comp Number: 68851
 Number: 1
 Board Of Equalization: Not reported
 Ref Date: 07-19-90
 Act Date: 07-19-90
 Created Date: 07-19-90
 Tank Status: A
 Owner Tank Id: 982
 Swrcb Tank Id: 33-000-068851-000001
 Actv Date: 07-19-90
 Capacity: 100
 Tank Use: M.V. FUEL
 Stg: P
 Content: REG UNLEADED
 Number Of Tanks: 2

Status: A
 Comp Number: 68851
 Number: 1
 Board Of Equalization: Not reported
 Ref Date: 07-19-90
 Act Date: 07-19-90
 Created Date: 07-19-90
 Tank Status: A
 Owner Tank Id: 982
 Swrcb Tank Id: 33-000-068851-000002
 Actv Date: 07-19-90
 Capacity: 100
 Tank Use: M.V. FUEL
 Stg: P
 Content: REG UNLEADED
 Number Of Tanks: Not reported

MAP FINDINGS
FOCUS MAP 18

Map ID	Site	Database(s)	EPA ID Number
508	MISSION CAR WASH INC 5731 MISSION BLVD RUBIDOUX, CA LUST: Region: RIVERSIDE Site Closed: Yes Employee ID: 22 Facility ID: 93285 Case Type: Drinking Water Aquifer affected Status: 9	LUST	S103820941 N/A
510	COUNTY OF RIVERSIDE ECONOMIC DEVELOPMENT 3943 RIVERVIEW DR RIVERSIDE, CA 92509 HAZNET: Gepaid: CAC002567957 Contact: GREGG GRIFFIN/PROJECT MGR Telephone: 9099558916 Facility Addr2: Not reported Mailing Name: Not reported Mailing Address: 3526 14TH ST Mailing City,St,Zip: RIVERSIDE, CA 92501 Gen County: Riverside TSD EPA ID: AZC950823111 TSD County: Riverside Waste Category: Asbestos-containing waste Disposal Method: Not reported Tons: 1.68 Facility County: Riverside	HAZNET	S107142374 N/A
510	COUNTY OF RIVERSIDE ECONOMIC DEVELOPMENT 3949 RIVERVIEW DR RIVERSIDE, CA 92509 HAZNET: Gepaid: CAC002567962 Contact: GREGG GRIFFIN/PROJECT MGR Telephone: 9099558916 Facility Addr2: Not reported Mailing Name: Not reported Mailing Address: 3526 14TH ST Mailing City,St,Zip: RIVERSIDE, CA 92501 Gen County: Riverside TSD EPA ID: AZC950823111 TSD County: Riverside Waste Category: Asbestos-containing waste Disposal Method: Not reported Tons: 0.42 Facility County: Riverside	HAZNET	S107142377 N/A

MAP FINDINGS
FOCUS MAP 18

Map ID	Site	Database(s)	EPA ID Number
510	COUNTY OF RIVERSIDE ECONOMIC DEVELOPMENT 3947 RIVERVIEW DR RIVERSIDE, CA 92509 HAZNET: Gepaid: CAC002567960 Contact: GREGG GRIFFIN/PROJECT MGR Telephone: 9099558916 Facility Addr2: Not reported Mailing Name: Not reported Mailing Address: 3526 14TH ST Mailing City,St,Zip: RIVERSIDE, CA 92501 Gen County: Riverside TSD EPA ID: AZC950823111 TSD County: Riverside Waste Category: Asbestos-containing waste Disposal Method: Not reported Tons: 1.68 Facility County: Riverside	HAZNET	S107142375 N/A
510	JURUPA JOINT UNIFIED SCHOOL DISTRICT 3924 RIVERVIEW DR RIVERSIDE, CA 92509 FINDS: Other Pertinent Environmental Activity Identified at Site NCDB (National Compliance Data Base) supports implementation of the Federal Insecticide, Fungicide, and Rodenticide Act (FIFRA) and the Toxic Substances Control Act (TSCA). The system tracks inspections in regions and states with cooperative agreements, enforcement actions, and settlements.	FINDS FTTS HIST FTTS	1004444038 110011398433
	FTTS INSP: Inspection Number: Not reported Region: 09 Inspection Date: Not reported Inspector: JOLLY Violation occurred: Yes Investigation Type: Section 6 Asbestos SEE Conducted Investigation Reason: Neutral Scheme, Region Legislation Code: TSCA Facility Function: User		
	HIST FTTS INSP: Inspection Number: 19870203R0903 1 Region: 09 Inspection Date: Not reported Inspector: JOLLY Violation occurred: Yes Investigation Type: Section 6 Asbestos SEE Conducted Investigation Reason: Neutral Scheme, Region Legislation Code: TSCA Facility Function: User		

MAP FINDINGS
FOCUS MAP 18

Map ID	Site	Database(s)	EPA ID Number
510	WEST RIVERSIDE ELEMENTARY SCHO 3972 RIVERVIEW DR RIVERSIDE, CA 91752 HIST UST: Region: STATE Facility ID: 00000067147 Facility Type: Other Other Type: EDUCATION Total Tanks: 0001 Contact Name: CURTIS THOMAS Telephone: 7147811871 Owner Name: JURUPA UNIFIED SCHOOL DISTRICT Owner Address: 3924 RIVERVIEW DRIVE Owner City,St,Zip: RIVERSIDE, CA 92509 Tank Num: 001 Container Num: 006 Year Installed: Not reported Tank Capacity: 00000000 Tank Used for: WASTE Type of Fuel: 6U Tank Construction: Unkown centimeters Leak Detection: None	HIST UST	U001569873 N/A
510	WEST RIVERSIDE ELEMENTARY 3972 RIVERVIEW DR. RIVERSIDE, CA 92509 FINDS: Other Pertinent Environmental Activity Identified at Site Not reported NCES (National Center for Education Statistics) is the primary federal entity for collecting and analyzing data related to education in the United States and other nations and the institute of education sciences.	FINDS	1008300705 110021918335
511	HUD 6019 42ND ST. RIVERSIDE, CA 92501 HAZNET: Gepaid: CAC001206376 Contact: FEDERAL AGENCY Telephone: 9092740143 Facility Addr2: Not reported Mailing Name: Not reported Mailing Address: C/O INTOWN PROPERTIES Mailing City,St,Zip: RIVERSIDE, CA 925060000 Gen County: Riverside TSD EPA ID: CAT080022148 TSD County: San Bernardino Waste Category: Unspecified solvent mixture Waste Disposal Method: Transfer Station Tons: .0150	HAZNET	S102805922 N/A

MAP FINDINGS
FOCUS MAP 18

Map ID	Site	Database(s)	EPA ID Number
	HUD (Continued) Facility County: Riverside		S102805922
512	TASTEE FREEZE 5701 MISSION BLVD RUBIDOUX, CA 92509 EMI: Year: 1990 Carbon Monoxide Emissions Tons/Yr: 33 Air Basin: SC Facility ID: 66192 Air District Name: SC SIC Code: 5812 Air District Name: SOUTH COAST AQMD Community Health Air Pollution Info System: Not reported Consolidated Emission Reporting Rule: Not reported Total Organic Hydrocarbon Gases Tons/Yr: 0 Reactive Organic Gases Tons/Yr: 0 Carbon Monoxide Emissions Tons/Yr: 0 NOX - Oxides of Nitrogen Tons/Yr: 0 SOX - Oxides of Sulphur Tons/Yr: 0 Particulate Matter Tons/Yr: 0 Part. Matter 10 Micrometers & Smllr Tons/Yr: 0	EMI	S106840524 N/A
513	UNITED HOUSING 4065 RIVERVIEW DR RIVERSIDE, CA 92509 HAZNET: Gepaid: CAC001384912 Contact: CORNELIUS MONTGOMERY Telephone: 9097843797 Facility Addr2: Not reported Mailing Name: Not reported Mailing Address: 1141 POMONA RD #D Mailing City,St,Zip: CORONA, CA 917200000 Gen County: Riverside TSD EPA ID: CAD982444481 TSD County: San Bernardino Waste Category: Household waste Disposal Method: Recycler Tons: 0.1035 Facility County: Riverside	HAZNET	S104566869 N/A
513	TIM'S AUTO BODY, TIM SHIRLEY D 4060 RIVERVIEW RIVERSIDE, CA 92079 EMI: Year: 1987 Carbon Monoxide Emissions Tons/Yr: 33 Air Basin: SC Facility ID: 52559 Air District Name: SC SIC Code: 7538	EMI	S106841114 N/A

MAP FINDINGS
FOCUS MAP 18

Map ID	Site	Database(s)	EPA ID Number
	TIM'S AUTO BODY, TIM SHIRLEY D (Continued) Air District Name: SOUTH COAST AQMD Community Health Air Pollution Info System: Not reported Consolidated Emission Reporting Rule: Not reported Total Organic Hydrocarbon Gases Tons/Yr: 1 Reactive Organic Gases Tons/Yr: 0 Carbon Monoxide Emissions Tons/Yr: 0 NOX - Oxides of Nitrogen Tons/Yr: 0 SOX - Oxides of Sulphur Tons/Yr: 0 Particulate Matter Tons/Yr: 0 Part. Matter 10 Micrometers & Smlr Tons/Yr: 0		S106841114
513	ACCENT AUTO BODY 4060 RIVERVIEW DR RUBIDOUX, CA 92509 HAZNET: Gepaid: CAL000038533 Contact: BURN ERIK Telephone: 0000000000 Facility Addr2: Not reported Mailing Name: Not reported Mailing Address: 4060 RIVERVIEW DR Mailing City,St,Zip: RIVERSIDE, CA 925096613 Gen County: Riverside TSD EPA ID: CAD008302903 TSD County: Los Angeles Waste Category: Paint sludge Disposal Method: Recycler Tons: .1459 Facility County: Riverside	HAZNET	S100853989 N/A
513	ACCENT AUTO BODY FRAME & PAINT 4060 RIVERVIEW DR RIVERSIDE, CA 92509 HAZNET: Gepaid: CAL000293745 Contact: DANIEL ZETINA OWNER Telephone: 9513691471 Facility Addr2: Not reported Mailing Name: Not reported Mailing Address: 4060 RIVERVIEW DR Mailing City,St,Zip: RIVERSIDE, CA 92509 Gen County: Riverside TSD EPA ID: CAD008252405 TSD County: Los Angeles Waste Category: Unspecified solvent mixture Waste Disposal Method: Recycler Tons: 0.06 Facility County: Riverside	HAZNET	S108741702 N/A

MAP FINDINGS
FOCUS MAP 18

Map ID	Site	Database(s)	EPA ID Number
514	RUBIDOUX FIRE DEPARTMENT 3590 RUBIDOUX BLVD RUBIDOUX, CA 92509	Notify 65 LUST Cortese	S100179351 N/A
	Notify 65: Date Reported: Not reported Staff Initials: Not reported Board File Number: Not reported Facility Type: Not reported Discharge Date: Not reported Incident Description: 90047		
	LUST: Region: 8 Case Type: Soil only Cross Street: Not reported Enf Type: None Taken Funding: Not reported How Discovered: Tank Closure How Stopped: Not reported Leak Cause: Spill Leak Source: UNK Global ID: T0606500061 How Stopped Date: 10/4/1989 Review Date: 6/5/1991 Workplan: Not reported Prelim Assess: 6/5/1991 Pollution Char: 11/16/1994 Remed Plan: 5/5/1994 Remed Action: Not reported Monitoring: Not reported Close Date: 12/5/1995 Discover Date: 10/4/1989 Enforcement Date: 1/1/1965 Review Date: 11/23/1994 Enter Date: 7/21/1987 MTBE Date: Not reported GW Qualifies: Not reported Soil Qualifies: Not reported Max MTBE GW: Not reported Max MTBE Soil: Not reported County: Riverside Operator: Not reported Regional Board: 08 Facility Status: Case Closed Substance: 8006619 Facility Contact: Not reported Interim: Not reported Oversight Program: LUST Latitude: 33.9991304 Longitude: -117.4053006 MTBE Concentration: 0 MTBE Fuel: 1 MTBE Tested: NT Staff: NOM Staff Initials: UNK Lead Agency: Local Agency Local Agency: 33000L Hydr Basin #: UPPER SANTA ANA VALL		

MAP FINDINGS
FOCUS MAP 18

Map ID	Site	Database(s)	EPA ID Number
--------	------	-------------	---------------

RUBIDOUX FIRE DEPARTMENT (Continued)

S100179351

Beneficial: Not reported
 Priority: Not reported
 Cleanup Fund Id: Not reported
 Work Suspended: Not reported
 Local Case Num: Not reported
 Case Number: 083300550T
 Qty Leaked: Not reported
 Abate Method: Excavate and Dispose - remove contaminated soil and dispose in approved site
 MTBE Class: *
 Summary: GW @ 10-25' BGS. REGIONAL GRADIENT=SOUTHWEST. LOCALLY, THE SW GRADIENT MAY BE AFFECTED BY PUMPING, GW RESULTS WERE ND TO BELOW MCL'S FOR THE 4 MW'S INSTALLED.

Cortese:
 Region: CORTESE
 Facility Addr2: 3590 RUBIDOUX BLVD

514

**T&T AUTO
 3708 RUBIDOUX
 RIVERSIDE, CA 92509**

**HAZNET S102817810
 N/A**

HAZNET:
 Gepaid: CAL000011994
 Contact: ANH TANG
 Telephone: 0
 Facility Addr2: Not reported
 Mailing Name: Not reported
 Mailing Address: 3708 RUBIDOUX BLVD
 Mailing City,St,Zip: RIVERSIDE, CA 925090000
 Gen County: Riverside
 TSD EPA ID: CAD008364432
 TSD County: Riverside
 Waste Category: Off-specification, aged, or surplus inorganics
 Disposal Method: Transfer Station
 Tons: 0.06
 Facility County: Riverside

Gepaid: CAL000011994
 Contact: ANH TANG
 Telephone: 0
 Facility Addr2: Not reported
 Mailing Name: Not reported
 Mailing Address: 3708 RUBIDOUX BLVD
 Mailing City,St,Zip: RIVERSIDE, CA 925090000
 Gen County: Riverside
 TSD EPA ID: CAD008364432
 TSD County: Riverside
 Waste Category: Off-specification, aged, or surplus organics
 Disposal Method: Transfer Station
 Tons: 0
 Facility County: Riverside

Gepaid: CAL000011994
 Contact: ANH TANG
 Telephone: 0
 Facility Addr2: Not reported
 Mailing Name: Not reported

MAP FINDINGS
FOCUS MAP 18

Map ID	Site	Database(s)	EPA ID Number
--------	------	-------------	---------------

T&T AUTO (Continued)

S102817810

Mailing Address: 3708 RUBIDOUX BLVD
Mailing City,St,Zip: RIVERSIDE, CA 925090000
Gen County: Riverside
TSD EPA ID: WAD991281767
TSD County: Riverside
Waste Category: Off-specification, aged, or surplus inorganics
Disposal Method: Treatment, Incineration
Tons: 0
Facility County: Riverside

Gepaid: CAL000097376
Contact: Not reported
Telephone: 0000000000
Facility Addr2: Not reported
Mailing Name: Not reported
Mailing Address: 3708 RUBIDOUX BLVD
Mailing City,St,Zip: RIVERSIDE, CA 925090000
Gen County: Riverside
TSD EPA ID: CAD050099696
TSD County: Los Angeles
Waste Category: Aqueous solution with less than 10% total organic residues
Disposal Method: Recycler
Tons: .4587
Facility County: Riverside

[Click this hyperlink](#) while viewing on your computer to access
-1 additional CA_HAZNET: record(s) in the EDR Site Report.

514

**LYBARGER GARAGE
3742 RUBIDOUX BLVD
RIVERSIDE, CA 92509**

**RCRA-SQG 1004676714
FINDS CAR000088534
HAZNET**

RCRA-SQG:
Date form received by agency: 08/01/2001
Facility name: LYBARGER GARAGE
Facility address: 3742 RUBIDOUX BLVD
RIVERSIDE, CA 925094527

EPA ID: CAR000088534
Contact: ROSS LYBARGER
Contact address: 3742 RUBIDOUX BLVD
RIVERSIDE, CA 925094527

Contact country: US
Contact telephone: (909) 683-8787
Contact email: Not reported
EPA Region: 09
Classification: Small Small Quantity Generator
Description: Handler: generates more than 100 and less than 1000 kg of hazardous waste during any calendar month and accumulates less than 6000 kg of hazardous waste at any time; or generates 100 kg or less of hazardous waste during any calendar month, and accumulates more than 1000 kg of hazardous waste at any time

Owner/Operator Summary:
Owner/operator name: ROSS LYBARGER
Owner/operator address: 6680 BRENTON ST
RIVERSIDE, CA 92509
Owner/operator country: Not reported

MAP FINDINGS
FOCUS MAP 18

Map ID Site Database(s) EPA ID Number

LYBARGER GARAGE (Continued)

1004676714

Owner/operator telephone: (909) 681-8330
Legal status: Private
Owner/Operator Type: Owner
Owner/Op start date: Not reported
Owner/Op end date: Not reported

Handler Activities Summary:

U.S. importer of hazardous waste: Unknown
Mixed waste (haz. and radioactive): Unknown
Recycler of hazardous waste: No
Transporter of hazardous waste: No
Treater, storer or disposer of HW: No
Underground injection activity: No
On-site burner exemption: Unknown
Furnace exemption: Unknown
Used oil fuel burner: No
Used oil processor: No
User oil refiner: No
Used oil fuel marketer to burner: No
Used oil Specification marketer: No
Used oil transfer facility: No
Used oil transporter: No
Off-site waste receiver: Commercial status unknown

Hazardous Waste Summary:

Waste code: D000
Waste name: Not Defined

Waste code: D039
Waste name: TETRACHLOROETHYLENE

Violation Status: No violations found

FINDS:

Other Pertinent Environmental Activity Identified at Site

RCRAInfo is a national information system that supports the Resource Conservation and Recovery Act (RCRA) program through the tracking of events and activities related to facilities that generate, transport, and treat, store, or dispose of hazardous waste. RCRAInfo allows RCRA program staff to track the notification, permit, compliance, and corrective action activities required under RCRA.

HAZNET:

Gepaid: CAL000059187
Contact: ROSS LYBARGER
Telephone: 9096838787
Facility Addr2: Not reported
Mailing Name: Not reported
Mailing Address: 3742 RUBIDOUX BLVD
Mailing City,St,Zip: RIVERSIDE, CA 925090000
Gen County: Riverside
TSD EPA ID: CAT000613893
TSD County: Los Angeles
Waste Category: Aqueous solution with less than 10% total organic residues

MAP FINDINGS
FOCUS MAP 18

Map ID	Site	Database(s)	EPA ID Number
--------	------	-------------	---------------

LYBARGER GARAGE (Continued)

1004676714

Disposal Method:	Transfer Station
Tons:	.0542
Facility County:	Riverside
Gepaid:	CAL000059187
Contact:	ROSS LYBARGER
Telephone:	9096838787
Facility Addr2:	Not reported
Mailing Name:	Not reported
Mailing Address:	3742 RUBIDOUX BLVD
Mailing City,St,Zip:	RIVERSIDE, CA 925090000
Gen County:	Riverside
TSD EPA ID:	CAD093459485
TSD County:	Fresno
Waste Category:	Organic liquids with metals Alkaline solution (pH <UN-> 12.5) with metals (antimony, arsenic, barium, beryllium, cadmium, chromium, cobalt, copper, lead, mercury, molybdenum, nickel, selenium, silver, thallium, vanadium, and zinc)
Disposal Method:	Transfer Station
Tons:	.2334
Facility County:	Riverside
Gepaid:	CAL000059187
Contact:	ROSS LYBARGER
Telephone:	9096838787
Facility Addr2:	Not reported
Mailing Name:	Not reported
Mailing Address:	3742 RUBIDOUX BLVD
Mailing City,St,Zip:	RIVERSIDE, CA 925090000
Gen County:	Riverside
TSD EPA ID:	CAT080025711
TSD County:	San Bernardino
Waste Category:	Aqueous solution with less than 10% total organic residues
Disposal Method:	Recycler
Tons:	.2919
Facility County:	Riverside
Gepaid:	CAL000059187
Contact:	ROSS LYBARGER
Telephone:	9096838787
Facility Addr2:	Not reported
Mailing Name:	Not reported
Mailing Address:	3742 RUBIDOUX BLVD
Mailing City,St,Zip:	RIVERSIDE, CA 925090000
Gen County:	Riverside
TSD EPA ID:	CAD008302903
TSD County:	Los Angeles
Waste Category:	Oxygenated solvents (acetone, butanol, ethyl acetate, etc.)
Disposal Method:	Not reported
Tons:	0.9173
Facility County:	Riverside

[Click this hyperlink](#) while viewing on your computer to access -1 additional CA_HAZNET: record(s) in the EDR Site Report.

MAP FINDINGS
FOCUS MAP 18

Map ID	Site	Database(s)	EPA ID Number
514	LYBARGER GARAGE 3742 RUBIDOUX RIVERSIDE, CA 92509 HAZNET: Gepaid: CAR000088534 Contact: ROSS LYBARGER/OWNER Telephone: 9096838787 Facility Addr2: Not reported Mailing Name: Not reported Mailing Address: 3742 RUBIDOUX Mailing City,St,Zip: RIVERSIDE, CA 925090000 Gen County: Riverside TSD EPA ID: Not reported TSD County: San Bernardino Waste Category: Aqueous solution with less than 10% total organic residues Disposal Method: Not reported Tons: 0.04 Facility County: Not reported Gepaid: CAR000088534 Contact: ROSS LYBARGER/OWNER Telephone: 9096838787 Facility Addr2: Not reported Mailing Name: Not reported Mailing Address: 3742 RUBIDOUX Mailing City,St,Zip: RIVERSIDE, CA 925090000 Gen County: Riverside TSD EPA ID: Not reported TSD County: San Bernardino Waste Category: Aqueous solution with less than 10% total organic residues Disposal Method: Transfer Station Tons: 0.21 Facility County: Not reported	HAZNET	S100867142 N/A
515	KEYSTONE SCHOOLS 5760 MISSION BLVD RUBIDOUX, CA 92509 HAZNET: Gepaid: CAL000257507 Contact: Chris Jimenez/maint Telephone: 9097838420 Facility Addr2: Not reported Mailing Name: Not reported Mailing Address: 11980 S Mt Vernon AVE Mailing City,St,Zip: Grand Terrace, CA 92313 Gen County: Riverside TSD EPA ID: Not reported TSD County: San Bernardino Waste Category: Waste oil and mixed oil Disposal Method: Transfer Station Tons: 0.91 Facility County: Not reported Gepaid: CAL000257507 Contact: Chris Jimenez/maint Telephone: 9097838420 Facility Addr2: Not reported Mailing Name: Not reported	HAZNET	S101300614 N/A

MAP FINDINGS
FOCUS MAP 18

Map ID	Site	Database(s)	EPA ID Number
	<p>KEYSTONE SCHOOLS (Continued)</p> <p>Mailing Address: 11980 S Mt Vernon Ave Mailing City,St,Zip: Grand Terrace, CA 92313 Gen County: Riverside TSD EPA ID: Not reported TSD County: San Bernardino Waste Category: Unspecified oil-containing waste Disposal Method: Transfer Station Tons: 0.37 Facility County: Not reported</p>		S101300614
515	<p>GOOD YEAR 5760 MISSION BLVD RUBIDOUX, CA 92509</p> <p>HAZNET: Gepaid: CAC002574160 Contact: RON TRAVILLIAN/PROJECT ENG Telephone: 9098947244 Facility Addr2: Not reported Mailing Name: Not reported Mailing Address: 1621 E FRANCIS ST Mailing City,St,Zip: ONTARIO, CA 91761 Gen County: Riverside TSD EPA ID: CAT080013352 TSD County: Los Angeles Waste Category: Waste oil and mixed oil Disposal Method: Recycler Tons: 0.43 Facility County: Not reported</p>	HAZNET	S108208053 N/A
515	<p>ADVOCATE SCHOOLS 5760 MISSION BLVD RUBIDOUX, CA 92509</p> <p>HAZNET: Gepaid: CAL000004836 Contact: DYNASTY TIRE INC Telephone: 0000000000 Facility Addr2: Not reported Mailing Name: Not reported Mailing Address: 5760 MISSION BLVD Mailing City,St,Zip: RUBIDOUX, CA 925090000 Gen County: Riverside TSD EPA ID: CAT080025711 TSD County: San Bernardino Waste Category: Aqueous solution with less than 10% total organic residues Disposal Method: Recycler Tons: .1251 Facility County: Riverside</p> <p>LUST: Region: STATE Status: Case Closed Chemical: Waste Oil Local Case #: 921101 Case Number: 083302195T</p>	HAZNET LUST Cortese	S100863260 N/A

MAP FINDINGS
FOCUS MAP 18

Map ID Site Database(s) EPA ID Number

ADVOCATE SCHOOLS (Continued)

S100863260

Qty Leaked: Not reported
 Abate Method: Not reported
 Case Type: Soil only
 Cross Street: RIVERVIEW
 Enf Type: Not reported
 Funding: Not reported
 How Discovered: Tank Closure
 How Stopped: Not reported
 Leak Cause: UNK
 Leak Source: Tank
 Global Id: T0606500304
 Stop Date: 1992-11-04 00:00:00
 Confirm Leak: 1992-11-04 00:00:00
 Workplan: Not reported
 Prelim Assess: Not reported
 Pollution Char: Not reported
 Remed Plan: 1993-08-02 00:00:00
 Remed Action: Not reported
 Monitoring: Not reported
 Report Date: 1994-03-09 00:00:00
 Discover Date: 1992-11-04 00:00:00
 Enforcement Dt: Not reported
 Release Date: 1992-11-30 00:00:00
 Review Date: 1994-05-10 00:00:00
 Enter Date: 1993-01-07 00:00:00
 MTBE Date: Not reported
 GW Qualifier: Not reported
 Soil Qualifier: Not reported
 Max MTBE GW ppb: Not reported
 Max MTBE Soil ppb: Not reported
 County: 33
 Org Name: Not reported
 Reg Board: Santa Ana Region
 Contact Person: Not reported
 Responsible Party: MISSION PLAZA PROPERTIES,LTD
 RP Address: 5250 W. CENTURY BLVD., STE 307, LOS ANGELES, CA 90045
 Interim: Not reported
 Oversight Prgm: LUST
 MTBE Class: *
 MTBE Conc: 0
 MTBE Fuel: 0
 MTBE Tested: Not Required to be Tested.
 Staff: RS
 Staff Initials: UNK
 Lead Agency: Local Agency
 Local Agency: 33000L
 Hydr Basin #: UPPER SANTA ANA VALL
 Beneficial: Not reported
 Priority: Not reported
 Cleanup Fund Id: Not reported
 Work Suspended: Not reported
 Operator: Not reported
 Water System Name: Not reported
 Well Name: Not reported
 Distance To Lust: 0
 Waste Discharge Global ID: Not reported
 Waste Disch Assigned Name: Not reported

MAP FINDINGS
FOCUS MAP 18

Map ID Site Database(s) EPA ID Number

ADVOCATE SCHOOLS (Continued)

S100863260

Summary: Not reported

LUST:

Region: 8
Case Type: Soil only
Cross Street: RIVERVIEW
Enf Type: Not reported
Funding: Not reported
How Discovered: Tank Closure
How Stopped: Not reported
Leak Cause: UNK
Leak Source: Tank
Global ID: T0606500304
How Stopped Date: 11/4/1992
Review Date: 11/4/1992
Workplan: Not reported
Prelim Assess: Not reported
Pollution Char: Not reported
Remed Plan: 8/2/1993
Remed Action: Not reported
Monitoring: Not reported
Close Date: 3/9/1994
Discover Date: 11/4/1992
Enforcement Date: Not reported
Review Date: 5/10/1994
Enter Date: 1/7/1993
MTBE Date: Not reported
GW Qualifies: Not reported
Soil Qualifies: Not reported
Max MTBE GW: Not reported
Max MTBE Soil: Not reported
County: Riverside
Operator: Not reported
Regional Board: 08
Facility Status: Case Closed
Substance: 12035
Facility Contact: Not reported
Interim: Not reported
Oversite Program: LUST
Latitude: 33.9989364
Longitude: -117.4116988
MTBE Concentration: 0
MTBE Fuel: 0
MTBE Tested: NRQ
Staff: RS
Staff Initials: UNK
Lead Agency: Local Agency
Local Agency: 33000L
Hydr Basin #: UPPER SANTA ANA VALL
Beneficial: Not reported
Priority: Not reported
Cleanup Fund Id: Not reported
Work Suspended: Not reported
Local Case Num: 921101
Case Number: 083302195T
Qty Leaked: Not reported
Abate Method: Not reported

MAP FINDINGS
FOCUS MAP 18

Map ID	Site	Database(s)	EPA ID Number
	<p>ADVOCATE SCHOOLS (Continued)</p> <p>MTBE Class: *</p> <p>Summary: Not reported</p> <p>LUST:</p> <p>Region: RIVERSIDE</p> <p>Site Closed: Yes</p> <p>Employee ID: 22</p> <p>Facility ID: 921101</p> <p>Case Type: Soil only</p> <p>Status: 9</p> <p>Cortese:</p> <p>Region: CORTESE</p> <p>Facility Addr2: 5760 MISSION BLVD</p>		S100863260
515	<p>SHAILESH SHAH DDS 5696 MISSION BLVD RIVERSIDE, CA 92509</p> <p>HAZNET:</p> <p>Gepaid: CAL000196868</p> <p>Contact: DR SHAILESH SHAH</p> <p>Telephone: 9097888180</p> <p>Facility Addr2: Not reported</p> <p>Mailing Name: Not reported</p> <p>Mailing Address: 5696 MISSION BLVD</p> <p>Mailing City,St,Zip: RIVERSIDE, CA 925090000</p> <p>Gen County: Riverside</p> <p>TSD EPA ID: AZD980892731</p> <p>TSD County: 99</p> <p>Waste Category: Waste oil and mixed oil</p> <p>Disposal Method: Not reported</p> <p>Tons: 1.3761</p> <p>Facility County: Riverside</p>	HAZNET	S104582433 N/A
515	<p>ADVOCATE SCHOOL 5760 MISSION BLVD RIVERSIDE, CA 92509</p> <p>HAZNET:</p> <p>Gepaid: CAL000078444</p> <p>Contact: AMY HARRISON</p> <p>Telephone: 9097838400</p> <p>Facility Addr2: Not reported</p> <p>Mailing Name: Not reported</p> <p>Mailing Address: 11980 MOUNT VERNON AVE</p> <p>Mailing City,St,Zip: GRAND TERRACE, CA 923135172</p> <p>Gen County: Riverside</p> <p>TSD EPA ID: CAD982524613</p> <p>TSD County: Orange</p> <p>Waste Category: Photochemicals/photoprocessing waste</p> <p>Disposal Method: Recycler</p> <p>Tons: .0166</p> <p>Facility County: Riverside</p>	HAZNET	S103948864 N/A

MAP FINDINGS
FOCUS MAP 18

Map ID	Site	Database(s)	EPA ID Number
516	RUBIDOUX RECYCLING CENTER 5675 MISSION BLVD RIVERSIDE, CA 92509	SWRCY	S108991918 N/A
	SWRCY: Certification Status: C Facility Phone Number: Not reported Date facility became certified: 02/01/08 Date facility began operating: Never operational Date facility ceased operating: Still operating Whether The Facility Is Grandfathered: Not reported Convenience Zone Where Facility Located: 1688 Convenience Zone Where Facility Located 2: 5092 Convenience Zone Where Facility Located 3: 0 Convenience Zone Where Facility Located 4: 0 Convenience Zone Where Facility Located 5: 0 Convenience Zone Where Facility Located 6: 0 Convenience Zone Where Facility Located 7: 0 Aluminum Beverage Containers Redeemed: AL Glass Beverage Containers Redeemed: GL Plastic Beverage Containers Redeemed: PL Other mat beverage containers redeemed: Not reported Refillable Beverage Containers Redeemed: Not reported		
516	INABA AUTO PARTS 5680 MISSION BLVD RIVERSIDE, CA 92509	HAZNET	S105091011 N/A
	HAZNET: Gepaid: CAL000173757 Contact: MARK JACQUES MANAGER Telephone: 9096867070 Facility Addr2: Not reported Mailing Name: Not reported Mailing Address: PO BOX 3009 Mailing City,St,Zip: RIVERSIDE, CA 925190000 Gen County: Riverside TSD EPA ID: CAD028409019 TSD County: Los Angeles Waste Category: Other organic solids Disposal Method: Transfer Station Tons: 0.07 Facility County: Not reported Gepaid: CAL000173757 Contact: TONY INABA Telephone: 9096867070 Facility Addr2: Not reported Mailing Name: Not reported Mailing Address: PO BOX 3009 Mailing City,St,Zip: RIVERSIDE, CA 925190000 Gen County: Riverside TSD EPA ID: CAD044429835 TSD County: Los Angeles Waste Category: Waste oil and mixed oil Disposal Method: Recycler Tons: .7506 Facility County: Riverside		

MAP FINDINGS
FOCUS MAP 18

Map ID	Site	Database(s)	EPA ID Number
516	UNOCAL SERVICE STATION #4663 5655 MISSION BLVD RUBIDOUX, CA 92509 HAZNET: Gepaid: CAL000046473 Contact: UNION OIL COMPANY OF CALIFORNI Telephone: 7144286560 Facility Addr2: Not reported Mailing Name: Not reported Mailing Address: PO BOX 25376 Mailing City,St,Zip: SANTA ANA, CA 927995376 Gen County: Riverside TSD EPA ID: CAT080013352 TSD County: Los Angeles Waste Category: Tank bottom waste Disposal Method: Recycler Tons: .8340 Facility County: Riverside	HAZNET	S102440292 N/A
516	UNOCAL #4663 5655 MISSION BLVD RUBIDOUX, CA 92509 LUST: Region: STATE Status: Case Closed Chemical: Gasoline Local Case #: Not reported Case Number: 083302522T Qty Leaked: Not reported Abate Method: Not reported Case Type: Soil only Cross Street: Not reported Enf Type: Not reported Funding: CLOS How Discovered: Tank Closure How Stopped: Not reported Leak Cause: UNK Leak Source: UNK Global Id: T0606500392 Stop Date: 1994-04-18 00:00:00 Confirm Leak: 1994-04-18 00:00:00 Workplan: Not reported Prelim Assess: Not reported Pollution Char: Not reported Remed Plan: Not reported Remed Action: Not reported Monitoring: Not reported Report Date: 1994-07-14 00:00:00 Discover Date: 1994-04-18 00:00:00 Enforcement Dt: Not reported Release Date: 1994-06-20 00:00:00 Review Date: Not reported Enter Date: Not reported MTBE Date: Not reported GW Qualifier: Not reported Soil Qualifier: Not reported Max MTBE GW ppb: Not reported Max MTBE Soil ppb: Not reported	LUST Cortese	S103065696 N/A

MAP FINDINGS
FOCUS MAP 18

Map ID Site Database(s) EPA ID Number

UNOCAL #4663 (Continued)

S103065696

County: 33
 Org Name: Not reported
 Reg Board: Santa Ana Region
 Contact Person: Not reported
 Responsible Party: UNOCAL CORPORATION
 RP Address: 3790 VIA DE LA VALLE, SUITE 308, DEL MAR, 92014
 Interim: Not reported
 Oversight Prgm: LOCNL
 MTBE Class: *
 MTBE Conc: 0
 MTBE Fuel: 1
 MTBE Tested: Site NOT Tested for MTBE.Includes Unknown and Not Analyzed.
 Staff: NOM
 Staff Initials: MS
 Lead Agency: Regional Board
 Local Agency: 33000
 Hydr Basin #: UPPER SANTA ANA VALL
 Beneficial: Not reported
 Priority: Not reported
 Cleanup Fund Id: Not reported
 Work Suspended: Not reported
 Operator: Not reported
 Water System Name: Not reported
 Well Name: Not reported
 Distance To Lust: 0
 Waste Discharge Global ID: Not reported
 Waste Disch Assigned Name: Not reported
 Summary: TWO 12,000 GALLON, SINGLE-WALLED, FIBERGLASS GASOLINE USTS AND ONE 280 GALLON, SINGLE-WALLED, STEEL WASTE OIL UST WERE UNCOVERED.

LUST:

Region: 8
 Case Type: Soil only
 Cross Street: Not reported
 Enf Type: Not reported
 Funding: Not reported
 How Discovered: Tank Closure
 How Stopped: Not reported
 Leak Cause: UNK
 Leak Source: UNK
 Global ID: T0606500392
 How Stopped Date: 4/18/1994
 Review Date: 4/18/1994
 Workplan: 1/1/1965
 Prelim Assess: Not reported
 Pollution Char: Not reported
 Remed Plan: Not reported
 Remed Action: Not reported
 Monitoring: Not reported
 Close Date: Not reported
 Discover Date: 4/18/1994
 Enforcement Date: Not reported
 Review Date: 9/1/1994
 Enter Date: 8/31/1994
 MTBE Date: Not reported
 GW Qualifies: Not reported
 Soil Qualifies: Not reported

MAP FINDINGS
FOCUS MAP 18

Map ID Site Database(s) EPA ID Number

UNOCAL #4663 (Continued)

S103065696

Max MTBE GW: Not reported
 Max MTBE Soil: Not reported
 County: Riverside
 Operator: Not reported
 Regional Board: 08
 Facility Status: Preliminary site assessment workplan submitted
 Substance: 8006619
 Facility Contact: Not reported
 Interim: Not reported
 Oversight Program: LUST
 Latitude: 33.9978484
 Longitude: -117.4085357
 MTBE Concentration: 0
 MTBE Fuel: 1
 MTBE Tested: NT
 Staff: NOM
 Staff Initials: UNK
 Lead Agency: Local Agency
 Local Agency: 33000L
 Hydr Basin #: UPPER SANTA ANA VALL
 Beneficial: Not reported
 Priority: Not reported
 Cleanup Fund Id: Not reported
 Work Suspended: Not reported
 Local Case Num: Not reported
 Case Number: 083302522T
 Qty Leaked: Not reported
 Abate Method: Not reported
 MTBE Class: *
 Summary: TWO 12,000 GALLON, SINGLE-WALLED, FIBERGLASS GASOLINE USTS AND ONE 280 GALLON, SINGLE-WALLED, STEEL WASTE OIL UST WERE UNCOVERED.

Cortese:
 Region: CORTESE
 Facility Addr2: 5655 MISSION BLVD

**516 UNION OIL SERVICE STATION #466
 5655 MISSION BLVD
 RUBIDOUX, CA 92509**

**HIST UST U001576613
 N/A**

HIST UST:
 Region: STATE
 Facility ID: 00000020034
 Facility Type: Gas Station
 Other Type: Not reported
 Total Tanks: 0003
 Contact Name: MURRAY J. MCCLELLAN
 Telephone: 7146825184
 Owner Name: UNION OIL COMPANY OF CALIFORNIA
 Owner Address: 123 CAMINO DELA REINA
 Owner City,St,Zip: SAN DIEGO, CA 92108

 Tank Num: 001
 Container Num: 4663-34
 Year Installed: 1960
 Tank Capacity: 00000280
 Tank Used for: WASTE

MAP FINDINGS
FOCUS MAP 18

Map ID	Site	Database(s)	EPA ID Number
--------	------	-------------	---------------

UNION OIL SERVICE STATION #466 (Continued)

U001576613

Type of Fuel: WASTE OIL
 Tank Construction: Not reported
 Leak Detection: None

Tank Num: 002
 Container Num: 4663-11
 Year Installed: 1983
 Tank Capacity: 00012000
 Tank Used for: PRODUCT
 Type of Fuel: UNLEADED
 Tank Construction: Not reported
 Leak Detection: Stock Inventor, 10

Tank Num: 003
 Container Num: 4663-22
 Year Installed: 1983
 Tank Capacity: 00012000
 Tank Used for: PRODUCT
 Type of Fuel: PREMIUM
 Tank Construction: Not reported
 Leak Detection: Stock Inventor, 10

516

**UNOCAL #4663
 5655 MISSION BLVD
 RIVERSIDE, CA 92509**

**CA FID UST S101631189
 SWEEPS UST N/A**

CA FID UST:
 Facility ID: 33004908
 Regulated By: UTNKA
 Regulated ID: 00020034
 Cortese Code: Not reported
 SIC Code: Not reported
 Facility Phone: 7146825184
 Mail To: Not reported
 Mailing Address: P O BOX 7600
 Mailing Address 2: Not reported
 Mailing City,St,Zip: RIVERSIDE 92509
 Contact: Not reported
 Contact Phone: Not reported
 DUNs Number: Not reported
 NPDES Number: Not reported
 EPA ID: Not reported
 Comments: Not reported
 Status: Active

SWEEPS UST:
 Status: A
 Comp Number: 20034
 Number: 1
 Board Of Equalization: 44-001057
 Ref Date: 11-19-92
 Act Date: 11-19-92
 Created Date: 02-29-88
 Tank Status: A
 Owner Tank Id: 4663-34
 Swrcb Tank Id: 33-000-020034-000001
 Actv Date: 11-19-92

MAP FINDINGS
FOCUS MAP 18

Map ID	Site	Database(s)	EPA ID Number
--------	------	-------------	---------------

UNOCAL #4663 (Continued)

S101631189

Capacity:	280
Tank Use:	OIL
Stg:	W
Content:	WASTE OIL
Number Of Tanks:	3
Status:	A
Comp Number:	20034
Number:	1
Board Of Equalization:	44-001057
Ref Date:	11-19-92
Act Date:	11-19-92
Created Date:	02-29-88
Tank Status:	A
Owner Tank Id:	4663-11
Swrcb Tank Id:	33-000-020034-000002
Actv Date:	11-19-92
Capacity:	12000
Tank Use:	M.V. FUEL
Stg:	P
Content:	REG UNLEADED
Number Of Tanks:	Not reported
Status:	A
Comp Number:	20034
Number:	1
Board Of Equalization:	44-001057
Ref Date:	11-19-92
Act Date:	11-19-92
Created Date:	02-29-88
Tank Status:	A
Owner Tank Id:	4663-22
Swrcb Tank Id:	33-000-020034-000003
Actv Date:	11-19-92
Capacity:	12000
Tank Use:	M.V. FUEL
Stg:	P
Content:	REG UNLEADED
Number Of Tanks:	Not reported

517

**INA ARBUCKLE ELEMENTARY
3600 PACKARD AVE.
RIVERSIDE, CA 92509**

**FINDS 1008300702
110021918255**

FINDS:

Other Pertinent Environmental Activity Identified at Site

Not reported

NCES (National Center for Education Statistics) is the primary federal entity for collecting and analyzing data related to education in the United States and other nations and the institute of education sciences.

MAP FINDINGS
FOCUS MAP 18

Map ID	Site	Database(s)	EPA ID Number
517	INA ARBUCKLE ELEMEN SCHOOL/JURUPA USD 3600 PACKARD RIVERSIDE, CA 92509 HAZNET: Gepaid: CAC002223449 Contact: JURUPA UNIFIED SCHOOL DISTRICT Telephone: 0000000000 Facility Addr2: Not reported Mailing Name: Not reported Mailing Address: 3924 RIVERVIEW DR Mailing City,St,Zip: RIVERSIDE, CA 925090000 Gen County: Riverside TSD EPA ID: CAD028409019 TSD County: Los Angeles Waste Category: Other organic solids Disposal Method: Transfer Station Tons: 0.0005 Facility County: Riverside	HAZNET	S104572770 N/A
517	JURUPA USD/INA ARBUCKLE ELEM 3600 PACKARD AVE RIVERSIDE, CA 92509 HAZNET: Gepaid: CAC001364128 Contact: JURUPA USD Telephone: 9093602851 Facility Addr2: Not reported Mailing Name: Not reported Mailing Address: 4740 PEDLEY RD Mailing City,St,Zip: RIVERSIDE, CA 925090000 Gen County: Riverside TSD EPA ID: AZR000005454 TSD County: 99 Waste Category: Polychlorinated biphenyls and material containing PCB's Disposal Method: Recycler Tons: .1102 Facility County: Riverside	HAZNET	S103972870 N/A
518	INTOWN PROPERTIES INC/HUD 5854 42ND ST RIVERSIDE, CA 92505 HAZNET: Gepaid: CAC001506907 Contact: HUD Telephone: 7149577333 Facility Addr2: Not reported Mailing Name: Not reported Mailing Address: 6850 BROCKTON AVE STE 215 Mailing City,St,Zip: RIVERSIDE, CA 925060000 Gen County: Riverside TSD EPA ID: CAD000088252 TSD County: Los Angeles Waste Category: Household waste Disposal Method: Transfer Station Tons: .0208	HAZNET	S103970651 N/A

MAP FINDINGS
FOCUS MAP 18

Map ID	Site	Database(s)	EPA ID Number
	INTOWN PROPERTIES INC/HUD (Continued)		S103970651
	Facility County: Riverside		
519	INTOWN PROPERTIES INC/HUD 3557 ARORA ST RIVERSIDE, CA 92509	HAZNET	S103970569 N/A
	HAZNET: Gepaid: CAC001397376 Contact: HUD Telephone: 7149577333 Facility Addr2: Not reported Mailing Name: Not reported Mailing Address: 6850 BROCKTON AVE STE 215 Mailing City,St,Zip: RIVERSIDE, CA 925060000 Gen County: Riverside TSD EPA ID: CAD000088252 TSD County: Los Angeles Waste Category: Household waste Disposal Method: Transfer Station Tons: .2293 Facility County: Riverside		
520	CHEVRON #9-7743 5623 MISSION RIVERSIDE, CA	Cortese	S105025876 N/A
	Cortese: Region: CORTESE Facility Addr2: Not reported		
520	97743 5623 MISSION BLVD RUBIDOUX, CA 92509	HAZNET HIST UST	U001576574 N/A
	HAZNET: Gepaid: CAL000207133 Contact: FARLON WILLIAMS Telephone: 9014957217 Facility Addr2: Not reported Mailing Name: Not reported Mailing Address: 123 S FRONT ST Mailing City,St,Zip: MEMPHIS, TN 381030000 Gen County: Riverside TSD EPA ID: Not reported TSD County: Los Angeles Waste Category: Unspecified organic liquid mixture Disposal Method: Recycler Tons: 0.02 Facility County: Not reported		
	HIST UST:		

MAP FINDINGS
FOCUS MAP 18

Map ID	Site	Database(s)	EPA ID Number
--------	------	-------------	---------------

97743 (Continued)

U001576574

Region: STATE
 Facility ID: 00000063019
 Facility Type: Gas Station
 Other Type: Not reported
 Total Tanks: 0004
 Contact Name: SPIES,C E
 Telephone: 7146839319
 Owner Name: CHEVRON U.S.A. INC.
 Owner Address: 575 MARKET
 Owner City,St,Zip: SAN FRANCISCO, CA 94105

Tank Num: 001
 Container Num: 1
 Year Installed: 1969
 Tank Capacity: 00005000
 Tank Used for: PRODUCT
 Type of Fuel: Not reported
 Tank Construction: 0000250 unknown
 Leak Detection: Stock Inventor

Tank Num: 002
 Container Num: 2
 Year Installed: 1969
 Tank Capacity: 00010000
 Tank Used for: PRODUCT
 Type of Fuel: Not reported
 Tank Construction: 0000250 unknown
 Leak Detection: Stock Inventor

Tank Num: 003
 Container Num: 3
 Year Installed: 1969
 Tank Capacity: 00010000
 Tank Used for: PRODUCT
 Type of Fuel: Not reported
 Tank Construction: 0000250 unknown
 Leak Detection: Stock Inventor

Tank Num: 004
 Container Num: 4
 Year Installed: 1969
 Tank Capacity: 00001000
 Tank Used for: WASTE
 Type of Fuel: Not reported
 Tank Construction: 0000130 unknown
 Leak Detection: Stock Inventor

520

**AUTOZONE #5580
 5623 MISSION
 RUBIDOUX, CA 92509**

**FINDS 1010693653
 110033207170**

FINDS:

Other Pertinent Environmental Activity Identified at Site

UORS (California - Used Oil Recycling System). California Integrated Waste Management Board (CIWMB) helps communities establish and promote convenient collection opportunities for used oil and used oil filters.

MAP FINDINGS
FOCUS MAP 18

Map ID	Site	Database(s)	EPA ID Number
520	CHEVRON #9-7743 5623 MISSION BLVD RUBIDOUX, CA 92509	LUST	S103891602 N/A
	LUST:		
	Region:	STATE	
	Status:	Case Closed	
	Chemical:	Gasoline	
	Local Case #:	Not reported	
	Case Number:	083300106T	
	Qty Leaked:	Not reported	
	Abate Method:	Remove Free Product - remove floating product from water table, No Action Required - incident is minor, requiring no remedial action	
	Case Type:	Drinking Water Aquifer affected	
	Cross Street:	RUBIDOUX	
	Enf Type:	Not reported	
	Funding:	CLOS	
	How Discovered:	Subsurface Monitoring	
	How Stopped:	Not reported	
	Leak Cause:	Not reported	
	Leak Source:	Not reported	
	Global Id:	T0606500014	
	Stop Date:	Not reported	
	Confirm Leak:	Not reported	
	Workplan:	Not reported	
	Prelim Assess:	Not reported	
	Pollution Char:	Not reported	
	Remed Plan:	Not reported	
	Remed Action:	Not reported	
	Monitoring:	1986-12-22 00:00:00	
	Report Date:	2003-06-07 00:00:00	
	Discover Date:	1986-08-06 00:00:00	
	Enforcement Dt:	Not reported	
	Release Date:	1986-08-06 00:00:00	
	Review Date:	1988-08-18 00:00:00	
	Enter Date:	1987-05-12 00:00:00	
	MTBE Date:	Not reported	
	GW Qualifier:	Not reported	
	Soil Qualifier:	Not reported	
	Max MTBE GW ppb:	Not reported	
	Max MTBE Soil ppb:	Not reported	
	County:	33	
	Org Name:	Not reported	
	Reg Board:	Santa Ana Region	
	Contact Person:	Not reported	
	Responsible Party:	CHEVRON USA	
	RP Address:	1300 SOUTH BEACH BOULEVARD, LA HABRA, CA 90632	
	Interim:	Not reported	
	Oversight Prgm:	LUST	
	MTBE Class:	*	
	MTBE Conc:	0	
	MTBE Fuel:	1	
	MTBE Tested:	Site NOT Tested for MTBE.Includes Unknown and Not Analyzed.	
	Staff:	TME	
	Staff Initials:	UNK	
	Lead Agency:	Regional Board	
	Local Agency:	33000L	
	Hydr Basin #:	UPPER SANTA ANA VALL	
	Beneficial:	Not reported	

MAP FINDINGS
FOCUS MAP 18

Map ID	Site	Database(s)	EPA ID Number
--------	------	-------------	---------------

CHEVRON #9-7743 (Continued)

S103891602

Priority: Not reported
 Cleanup Fund Id: Not reported
 Work Suspended: Not reported
 Operator: Not reported
 Water System Name: Not reported
 Well Name: Not reported
 Distance To LUST: 0
 Waste Discharge Global ID: Not reported
 Waste Disch Assigned Name: Not reported
 Summary: WATER WAS SEEPING INTO ONE OF THE UNDERGROUND STORAGE TANKS. TANKS HAVE SINCE BEEN REMOVED AND LEIGHTON AND ASSOCIATES IS CURRENTLY ACCOMPLISHING A SITE ASSESSMENT.

LUST:

Region: 8
 Case Type: Drinking Water Aquifer affected
 Cross Street: RUBIDOUX
 Enf Type: CLOS
 Funding: Not reported
 How Discovered: Subsurface Monitoring
 How Stopped: Not reported
 Leak Cause: Not reported
 Leak Source: Not reported
 Global ID: T0606500014
 How Stopped Date: Not reported
 Review Date: Not reported
 Workplan: Not reported
 Prelim Assess: Not reported
 Pollution Char: Not reported
 Remed Plan: Not reported
 Remed Action: Not reported
 Monitoring: 12/22/1986
 Close Date: 6/7/2003
 Discover Date: 8/6/1986
 Enforcement Date: Not reported
 Review Date: 8/18/1988
 Enter Date: 5/12/1987
 MTBE Date: Not reported
 GW Qualifies: Not reported
 Soil Qualifies: Not reported
 Max MTBE GW: Not reported
 Max MTBE Soil: Not reported
 County: Riverside
 Operator: Not reported
 Regional Board: 08
 Facility Status: Case Closed
 Substance: 8006619
 Facility Contact: Not reported
 Interim: Not reported
 Oversight Program: LUST
 Latitude: 33.9974775
 Longitude: -117.4076936
 MTBE Concentration: 0
 MTBE Fuel: 1
 MTBE Tested: NT
 Staff: TME
 Staff Initials: UNK

MAP FINDINGS
FOCUS MAP 18

Map ID	Site	Database(s)	EPA ID Number
--------	------	-------------	---------------

CHEVRON #9-7743 (Continued)

S103891602

Lead Agency: Regional Board
 Local Agency: 33000L
 Hydr Basin #: UPPER SANTA ANA VALL
 Beneficial: Not reported
 Priority: Not reported
 Cleanup Fund Id: Not reported
 Work Suspended: Not reported
 Local Case Num: Not reported
 Case Number: 083300106T
 Qty Leaked: Not reported
 Abate Method: Remove Free Product - remove floating product from water table, No
 Action Required - incident is minor, requiring no remedial action
 MTBE Class: *

Summary: WATER WAS SEEPING INTO ONE OF THE UNDERGROUND STORAGE TANKS. TANKS HAVE SINCE BEEN REMOVED AND LEIGHTON AND ASSOCIATES IS CURRENTLY ACCOMPLISHING A SITE ASSESSMENT.

520

**MOBIL #18-FXE
5599 MISSION BLVD
RIVERSIDE, CA 92509**

**LUST U002095555
CA FID UST N/A
SWEEPS UST**

LUST:

Region: STATE
 Status: Case Closed
 Chemical: Gasoline
 Local Case #: 89572
 Case Number: 083301270T
 Qty Leaked: Not reported
 Abate Method: Excavate and Dispose - remove contaminated soil and dispose in approved site
 Case Type: Drinking Water Aquifer affected
 Cross Street: RUBIDOUX
 Enf Type: S
 Funding: Undefined
 How Discovered: OM
 How Stopped: Not reported
 Leak Cause: UNK
 Leak Source: UNK
 Global Id: T0606500143
 Stop Date: 1989-05-12 00:00:00
 Confirm Leak: 1989-06-06 00:00:00
 Workplan: Not reported
 Prelim Assess: 1989-08-01 00:00:00
 Pollution Char: Not reported
 Remed Plan: Not reported
 Remed Action: Not reported
 Monitoring: Not reported
 Report Date: 2003-06-20 00:00:00
 Discover Date: 1989-05-12 00:00:00
 Enforcement Dt: 1965-01-01 00:00:00
 Release Date: 1989-06-06 00:00:00
 Review Date: 1993-03-23 00:00:00
 Enter Date: 1989-09-07 00:00:00
 MTBE Date: 1998-11-11 00:00:00
 GW Qualifier: =
 Soil Qualifier: Not reported
 Max MTBE GW ppb: 730
 Max MTBE Soil ppb: Not reported

MAP FINDINGS
FOCUS MAP 18

Map ID Site Database(s) EPA ID Number

MOBIL #18-FXE (Continued)

U002095555

County: 33
Org Name: Not reported
Reg Board: Santa Ana Region
Contact Person: Not reported
Responsible Party: MOBIL OIL CORP
RP Address: 3700 W. 190TH ST., TPT-2, TORRANCE , CA 90509
Interim: Yes
Oversight Prgm: LUST
MTBE Class: Not reported
MTBE Conc: 1
MTBE Fuel: 1
MTBE Tested: MTBE Detected. Site tested for MTBE and MTBE detected
Staff: RS
Staff Initials: SCB
Lead Agency: Local Agency
Local Agency: 33000L
Hydr Basin #: UPPER SANTA ANA VALL
Beneficial: Not reported
Priority: Not reported
Cleanup Fund Id: Not reported
Work Suspended: Not reported
Operator: Not reported
Water System Name: Not reported
Well Name: Not reported
Distance To Lust: 0
Waste Discharge Global ID: Not reported
Waste Disch Assigned Name: Not reported
Summary: SOME OF THE CONTAMINATED SOIL WAS EXCAVATED IN 1989. HOWEVER, ADDITIONAL ASSESSMENT NEEDS TO BE COMPLETED.

CA FID UST:

Facility ID: 33000253
Regulated By: UTNKA
Regulated ID: Not reported
Cortese Code: Not reported
SIC Code: Not reported
Facility Phone: 7147818050
Mail To: Not reported
Mailing Address: 3225 GALLOWS RD
Mailing Address 2: Not reported
Mailing City,St,Zip: RIVERSIDE 92509
Contact: Not reported
Contact Phone: Not reported
DUNS Number: Not reported
NPDES Number: Not reported
EPA ID: Not reported
Comments: Not reported
Status: Active

SWEEPS UST:

Status: A
Comp Number: 39229
Number: 1
Board Of Equalization: 44-000400
Ref Date: 11-17-92
Act Date: 11-17-92

MAP FINDINGS
FOCUS MAP 18

Map ID	Site	Database(s)	EPA ID Number
--------	------	-------------	---------------

MOBIL #18-FXE (Continued)

U002095555

Created Date: 12-05-89
 Tank Status: A
 Owner Tank Id: 001199
 Swrcb Tank Id: 33-000-039229-000001
 Actv Date: 11-17-92
 Capacity: 12000
 Tank Use: M.V. FUEL
 Stg: P
 Content: REG UNLEADED
 Number Of Tanks: 3

Status: A
 Comp Number: 39229
 Number: 1
 Board Of Equalization: 44-000400
 Ref Date: 11-17-92
 Act Date: 11-17-92
 Created Date: 12-05-89
 Tank Status: A
 Owner Tank Id: 001199
 Swrcb Tank Id: 33-000-039229-000002
 Actv Date: 11-17-92
 Capacity: 10000
 Tank Use: M.V. FUEL
 Stg: P
 Content: LEADED
 Number Of Tanks: Not reported

Status: A
 Comp Number: 39229
 Number: 1
 Board Of Equalization: 44-000400
 Ref Date: 11-17-92
 Act Date: 11-17-92
 Created Date: 12-05-89
 Tank Status: A
 Owner Tank Id: 001199
 Swrcb Tank Id: 33-000-039229-000003
 Actv Date: 11-17-92
 Capacity: 10000
 Tank Use: M.V. FUEL
 Stg: P
 Content: REG UNLEADED
 Number Of Tanks: Not reported

520

**MOBIL STATION #18-FXE
 5599 MISSION BLVD
 RIVERSIDE, CA 92509**

**UST U003982002
 N/A**

UST:

Local Agency: 33000
 Facility ID: 520

MAP FINDINGS
FOCUS MAP 18

Map ID	Site	Database(s)	EPA ID Number
520	MOBIL #18-FXE 5599 MISSION BLVD RUBIDOUX, CA 92509	LUST Cortese	S103065695 N/A
	LUST:		
	Region:	8	
	Case Type:	Drinking Water Aquifer affected	
	Cross Street:	RUBIDOUX	
	Enf Type:	None Taken	
	Funding:	State	
	How Discovered:	OM	
	How Stopped:	Not reported	
	Leak Cause:	UNK	
	Leak Source:	UNK	
	Global ID:	T0606500143	
	How Stopped Date:	5/12/1989	
	Review Date:	6/6/1989	
	Workplan:	Not reported	
	Prelim Assess:	8/1/1989	
	Pollution Char:	1/1/1965	
	Remed Plan:	Not reported	
	Remed Action:	Not reported	
	Monitoring:	Not reported	
	Close Date:	6/20/2003	
	Discover Date:	5/12/1989	
	Enforcement Date:	1/1/1965	
	Review Date:	3/23/1993	
	Enter Date:	9/7/1989	
	MTBE Date:	11/11/1998	
	GW Qualifies:	=	
	Soil Qualifies:	Not reported	
	Max MTBE GW:	730	
	Max MTBE Soil:	Not reported	
	County:	Riverside	
	Operator:	Not reported	
	Regional Board:	08	
	Facility Status:	Pollution Characterization	
	Substance:	8006619	
	Facility Contact:	Not reported	
	Interim:	Yes	
	Oversite Program:	LUST	
	Latitude:	33.9971395	
	Longitude:	-117.4069296	
	MTBE Concentration:	1	
	MTBE Fuel:	1	
	MTBE Tested:	YES	
	Staff:	RS	
	Staff Initials:	UNK	
	Lead Agency:	Local Agency	
	Local Agency:	33000L	
	Hydr Basin #:	UPPER SANTA ANA VALL	
	Beneficial:	Not reported	
	Priority:	Not reported	
	Cleanup Fund Id:	Not reported	
	Work Suspended:	Not reported	
	Local Case Num:	89572	
	Case Number:	083301270T	
	Qty Leaked:	Not reported	
	Abate Method:	Excavate and Dispose - remove contaminated soil and dispose in	

MAP FINDINGS
FOCUS MAP 18

Map ID	Site	Database(s)	EPA ID Number
	<p>MOBIL #18-FXE (Continued)</p> <p>approved site</p> <p>MTBE Class: A</p> <p>Summary: SOME OF THE CONTAMINATED SOIL WAS EXCAVATED IN 1989. HOWEVER, ADDITIONAL ASSESSMENT NEEDS TO BE COMPLETED.</p> <p>Cortese:</p> <p>Region: CORTESE</p> <p>Facility Addr2: 5599 MISSION BLVD</p>		S103065695
520	<p>MOBIL #18-FXE 5599 MISSION BLVD RIVERSIDE, CA</p> <p>LUST:</p> <p>Region: RIVERSIDE</p> <p>Site Closed: Yes</p> <p>Employee ID: 2</p> <p>Facility ID: 89572</p> <p>Case Type: Drinking Water Aquifer affected</p> <p>Status: 9</p>	LUST	S104970750 N/A
520	<p>VALERO 5599 MISSION BLVD RIVERSIDE, CA 92509</p> <p>UST:</p> <p>Region: RIVERSIDE</p> <p>Total Tanks: 3</p>	UST	U003839127 N/A
520	<p>THOMAS BALTAZAR 5599 MISSION BLVD RIVERSIDE, CA 92509</p> <p>HIST UST:</p> <p>Region: STATE</p> <p>Facility ID: 00000039204</p> <p>Facility Type: Gas Station</p> <p>Other Type: Not reported</p> <p>Total Tanks: 0004</p> <p>Contact Name: Not reported</p> <p>Telephone: 7147818050</p> <p>Owner Name: MOBIL OIL CORPORATION</p> <p>Owner Address: 612 S. FLOWER STREET</p> <p>Owner City,St,Zip: LOS ANGELES, CA 90017</p> <p>Tank Num: 001</p> <p>Container Num: 1</p> <p>Year Installed: Not reported</p> <p>Tank Capacity: 00010000</p> <p>Tank Used for: PRODUCT</p> <p>Type of Fuel: UNLEADED</p>	HIST UST	U001576611 N/A

MAP FINDINGS
FOCUS MAP 18

Map ID	Site	Database(s)	EPA ID Number
--------	------	-------------	---------------

THOMAS BALTAZAR (Continued)

U001576611

Tank Construction: Not reported
Leak Detection: Stock Inventor

Tank Num: 002
Container Num: 2
Year Installed: Not reported
Tank Capacity: 00008000
Tank Used for: PRODUCT
Type of Fuel: REGULAR
Tank Construction: Not reported
Leak Detection: Stock Inventor

Tank Num: 003
Container Num: 3
Year Installed: Not reported
Tank Capacity: 00006000
Tank Used for: PRODUCT
Type of Fuel: PREMIUM
Tank Construction: Not reported
Leak Detection: Stock Inventor

Tank Num: 004
Container Num: 4
Year Installed: Not reported
Tank Capacity: 00000280
Tank Used for: WASTE
Type of Fuel: WASTE OIL
Tank Construction: Not reported
Leak Detection: Stock Inventor

520

**1X MOBIL OIL COMPANY __#18SXE
5599 MISSION BLVD
RIVERSIDE, CA 92507**

**HAZNET S104228106
N/A**

HAZNET:

Gepaid: CAL000055814
Contact: MEHDI LAVASANI
Telephone: 0000000000
Facility Addr2: Not reported
Mailing Name: Not reported
Mailing Address: 5599 MISSION BLVD
Mailing City,St,Zip: RIVERSIDE, CA 925094503
Gen County: Riverside
TSD EPA ID: CAD028409019
TSD County: Los Angeles
Waste Category: Unspecified oil-containing waste
Disposal Method: Treatment, Tank
Tons: 1.3464
Facility County: Riverside

Gepaid: CAL000055814
Contact: MEHDI LAVASANI
Telephone: 0000000000
Facility Addr2: Not reported
Mailing Name: Not reported
Mailing Address: 5599 MISSION BLVD
Mailing City,St,Zip: RIVERSIDE, CA 925094503
Gen County: Riverside

MAP FINDINGS
FOCUS MAP 18

Map ID	Site	Database(s)	EPA ID Number
--------	------	-------------	---------------

1X MOBIL OIL COMPANY__#18SXE (Continued)

S104228106

TSD EPA ID: CAD028409019
TSD County: Los Angeles
Waste Category: Aqueous solution with less than 10% total organic residues
Disposal Method: Treatment, Tank
Tons: .8546
Facility County: Riverside

Gepaid: CAL000055814
Contact: MEHDI LAVASANI
Telephone: 0000000000
Facility Addr2: Not reported
Mailing Name: Not reported
Mailing Address: 5599 MISSION BLVD
Mailing City,St,Zip: RIVERSIDE, CA 925094503

Gen County: Riverside
TSD EPA ID: CAD028409019
TSD County: Los Angeles
Waste Category: Aqueous solution with 10% or more total organic residues
Disposal Method: Treatment, Tank
Tons: 2.7522
Facility County: Riverside

Gepaid: CAL000055814
Contact: MEHDI LAVASANI
Telephone: 0000000000
Facility Addr2: Not reported
Mailing Name: Not reported
Mailing Address: 5599 MISSION BLVD
Mailing City,St,Zip: RIVERSIDE, CA 925094503
Gen County: Riverside
TSD EPA ID: CAD028409019
TSD County: Los Angeles
Waste Category: Aqueous solution with less than 10% total organic residues
Disposal Method: Not reported
Tons: .0959
Facility County: Riverside

Gepaid: CAL000055814
Contact: MEHDI LAVASANI
Telephone: 0000000000
Facility Addr2: Not reported
Mailing Name: Not reported
Mailing Address: 5599 MISSION BLVD
Mailing City,St,Zip: RIVERSIDE, CA 925094503
Gen County: Riverside
TSD EPA ID: CAT080013352
TSD County: Los Angeles
Waste Category: Tank bottom waste
Disposal Method: Recycler
Tons: .9174
Facility County: Riverside

[Click this hyperlink](#) while viewing on your computer to access
8 additional CA_HAZNET: record(s) in the EDR Site Report.

MAP FINDINGS
FOCUS MAP 18

Map ID	Site	Database(s)	EPA ID Number
520	5599 MISSION BLVD RIVERSIDE, CA 92509	RCRA-LQG	1007200128 CAL000055814

RCRA-LQG:

Date form received by agency: 02/28/2002
 Facility name: Not reported
 Facility address: 5599 MISSION BLVD
 RIVERSIDE, CA 92509
 EPA ID: CAL000055814
 Mailing address: 12265 WEST BAYAUD AVE.
 LAKEWOOD, CO 80228
 Contact: JOHN HOOVER
 Contact address: Not reported
 Not reported
 Contact country: Not reported
 Contact telephone: (800) 253-8054
 Contact email: Not reported
 EPA Region: Not reported
 Classification: Large Quantity Generator
 Description: Handler: generates 1,000 kg or more of hazardous waste during any calendar month; or generates more than 1 kg of acutely hazardous waste during any calendar month; or generates more than 100 kg of any residue or contaminated soil, waste or other debris resulting from the cleanup of a spill, into or on any land or water, of acutely hazardous waste during any calendar month; or generates 1 kg or less of acutely hazardous waste during any calendar month, and accumulates more than 1 kg of acutely hazardous waste at any time; or generates 100 kg or less of any residue or contaminated soil, waste or other debris resulting from the cleanup of a spill, into or on any land or water, of acutely hazardous waste during any calendar month, and accumulates more than 100 kg of that material at any time

Owner/Operator Summary:

Owner/operator name: EXXONMOBIL OIL CORP.
 Owner/operator address: Not reported
 Not reported
 Owner/operator country: US
 Owner/operator telephone: Not reported
 Legal status: Private
 Owner/Operator Type: Owner
 Owner/Op start date: 05/31/2002
 Owner/Op end date: Not reported

Handler Activities Summary:

U.S. importer of hazardous waste: No
 Mixed waste (haz. and radioactive): No
 Recycler of hazardous waste: Unknown
 Transporter of hazardous waste: Unknown
 Treater, storer or disposer of HW: No
 Underground injection activity: Unknown
 On-site burner exemption: Unknown
 Furnace exemption: Unknown
 Used oil fuel burner: Unknown
 Used oil processor: Unknown
 User oil refiner: Unknown
 Used oil fuel marketer to burner: Unknown
 Used oil Specification marketer: Unknown

MAP FINDINGS
FOCUS MAP 18

Map ID	Site	Database(s)	EPA ID Number
	<p>(Continued)</p> <p>Used oil transfer facility: Unknown Used oil transporter: Unknown Off-site waste receiver: Commercial status unknown</p> <p>Universal Waste Summary:</p> <p>Waste type: Batteries Accumulated waste on-site: Unknown Generated waste on-site: Unknown</p> <p>Waste type: Lamps Accumulated waste on-site: Unknown Generated waste on-site: Unknown</p> <p>Waste type: Pesticides Accumulated waste on-site: Unknown Generated waste on-site: Unknown</p> <p>Waste type: Thermostats Accumulated waste on-site: Unknown Generated waste on-site: Unknown</p> <p>Hazardous Waste Summary:</p> <p>Waste code: D001 Waste name: IGNITABLE HAZARDOUS WASTES ARE THOSE WASTES WHICH HAVE A FLASHPOINT OF LESS THAN 140 DEGREES FAHRENHEIT AS DETERMINED BY A PENSKEY-MARTENS CLOSED CUP FLASH POINT TESTER. ANOTHER METHOD OF DETERMINING THE FLASH POINT OF A WASTE IS TO REVIEW THE MATERIAL SAFETY DATA SHEET, WHICH CAN BE OBTAINED FROM THE MANUFACTURER OR DISTRIBUTOR OF THE MATERIAL. LACQUER THINNER IS AN EXAMPLE OF A COMMONLY USED SOLVENT WHICH WOULD BE CONSIDERED AS IGNITABLE HAZARDOUS WASTE.</p> <p>Violation Status: No violations found</p>		1007200128
520	<p>ECONOMIC DEVELOPMENT AGENCY OF RIVERSIDE COUNTY 5626 MISSION BLVD RIVERSIDE, CA 92509</p> <p>HAZNET:</p> <p>Gepaid: CAC002581514 Contact: GREGG GRIFFIN Telephone: 9519558916 Facility Addr2: Not reported Mailing Name: Not reported Mailing Address: 3525 14TH ST Mailing City,St,Zip: RIVERSIDE, CA 92501 Gen County: Riverside TSD EPA ID: AZC950823111 TSD County: 99 Waste Category: Asbestos-containing waste Disposal Method: Not reported Tons: 7.58 Facility County: Not reported</p>	HAZNET	S108205725 N/A

MAP FINDINGS
FOCUS MAP 18

Map ID	Site	Database(s)	EPA ID Number
520	I E RECYCLING 5600 MISSION BLVD RIVERSIDE, CA 92509	SWRCY	S107137123 N/A
	SWRCY: Certification Status: D Facility Phone Number: Not reported Date facility became certified: 08/15/02 Date facility began operating: 08/24/02 Date facility ceased operating: 02/04/08 Whether The Facility Is Grandfathered: Not reported Convenience Zone Where Facility Located: 1688 Convenience Zone Where Facility Located 2: 5092 Convenience Zone Where Facility Located 3: 0 Convenience Zone Where Facility Located 4: 0 Convenience Zone Where Facility Located 5: 0 Convenience Zone Where Facility Located 6: 0 Convenience Zone Where Facility Located 7: 0 Aluminum Beverage Containers Redeemed: AL Glass Beverage Containers Redeemed: GL Plastic Beverage Containers Redeemed: PL Other mat beverage containers redeemed: Not reported Refillable Beverage Containers Redeemed: Not reported		
521	5430 35TH ST RUBIDOUX, CA 92501	CHMIRS	S105643755 N/A
	CHMIRS: OES Incident Number: 016046 OES notification: Not reported OES Date: 10/18/1996 OES Time: 11:22:41 PM Incident Date: Not reported Date Completed: Not reported Property Use: Not reported Agency Id Number: Not reported Agency Incident Number: Not reported Time Notified: Not reported Time Completed: Not reported Surrounding Area: Not reported Estimated Temperature: Not reported Property Management: Not reported Special Studies 1: Not reported Special Studies 2: Not reported Special Studies 3: Not reported Special Studies 4: Not reported Special Studies 5: Not reported Special Studies 6: Not reported More Than Two Substances Involved?: Not reported Resp Agncy Personel # Of Decontaminated: Not reported Responding Agency Personel # Of Injuries: Not reported Responding Agency Personel # Of Fatalities: Not reported Others Number Of Decontaminated: Not reported Others Number Of Injuries: Not reported Others Number Of Fatalities: Not reported Vehicle Make/year: Not reported Vehicle License Number: Not reported Vehicle State: Not reported Vehicle Id Number: Not reported		

MAP FINDINGS
FOCUS MAP 18

Map ID	Site	Database(s)	EPA ID Number
--------	------	-------------	---------------

(Continued)

S105643755

CA/DOT/PUC/ICC Number: Not reported
 Company Name: Not reported
 Reporting Officer Name/ID: Not reported
 Report Date: Not reported
 Comments: Not reported
 Facility Telephone: Not reported
 Waterway Involved: YES
 Waterway: Not reported
 Spill Site: Not reported
 Cleanup By: local on scene agencies
 Containment: Not reported
 What Happened: Not reported
 Type: CHEMICAL PETROLEUM
 Measure: Not reported
 Other: Not reported
 Date/Time: Not reported
 Year: 1996
 Agency: rvsde co fd
 Incident Date: 1645 18 oct 96
 Admin Agency: Not reported
 Amount: 55 gal drum
 Contained: NO
 Site Type: Not reported
 E Date: Not reported
 Substance: roof tar
 Quantity Released: Not reported
 BBLS: Not reported
 Cups: Not reported
 CUFT: Not reported
 Gallons: Not reported
 Grams: Not reported
 Pounds: Not reported
 Liters: Not reported
 Ounces: Not reported
 Pints: Not reported
 Quarts: Not reported
 Sheen: Not reported
 Tons: Not reported
 Unknown: Not reported
 Description: responsible party attempted to dispose of drum of tar by rolling it across the street to seperate residence
 Evacuations: NO
 Number of Injuries: NO
 Number of Fatalities: NO
 Description: Not reported

522 INDIAN HILLS TRUCK AND AUTO
4170 RIVERVIEW DR
RIVERSIDE, CA 92509

RCRA-SQG 1001967590
FINDS CAR000070847

RCRA-SQG:
 Date form received by agency: 04/17/2000
 Facility name: INDIAN HILLS TRUCK AND AUTO
 Facility address: 4170 RIVERVIEW DR
RIVERSIDE, CA 92509
 EPA ID: CAR000070847
 Contact: JAMES BURNES
 Contact address: 4170 RIVERVIEW DR

MAP FINDINGS
FOCUS MAP 18

Map ID Site Database(s) EPA ID Number

INDIAN HILLS TRUCK AND AUTO (Continued)

1001967590

RIVERSIDE, CA 92509
Contact country: US
Contact telephone: (909) 275-5351
Contact email: Not reported
EPA Region: 09
Classification: Small Small Quantity Generator
Description: Handler: generates more than 100 and less than 1000 kg of hazardous waste during any calendar month and accumulates less than 6000 kg of hazardous waste at any time; or generates 100 kg or less of hazardous waste during any calendar month, and accumulates more than 1000 kg of hazardous waste at any time

Owner/Operator Summary:

Owner/operator name: INDIAN HILLS TRUCK AND AUTO INC
Owner/operator address: 4170 RIVERVIEW DR
RIVERSIDE, CA 92509
Owner/operator country: Not reported
Owner/operator telephone: (909) 275-5351
Legal status: Private
Owner/Operator Type: Owner
Owner/Op start date: Not reported
Owner/Op end date: Not reported

Handler Activities Summary:

U.S. importer of hazardous waste: Unknown
Mixed waste (haz. and radioactive): Unknown
Recycler of hazardous waste: No
Transporter of hazardous waste: No
Treater, storer or disposer of HW: No
Underground injection activity: No
On-site burner exemption: Unknown
Furnace exemption: Unknown
Used oil fuel burner: No
Used oil processor: No
User oil refiner: No
Used oil fuel marketer to burner: No
Used oil Specification marketer: No
Used oil transfer facility: No
Used oil transporter: No
Off-site waste receiver: Commercial status unknown

Hazardous Waste Summary:

Waste code: D000
Waste name: Not Defined

Waste code: D039
Waste name: TETRACHLOROETHYLENE

Violation Status: No violations found

FINDS:

Other Pertinent Environmental Activity Identified at Site

RCRAInfo is a national information system that supports the Resource Conservation and Recovery Act (RCRA) program through the tracking of events and activities related to facilities that generate, transport,

MAP FINDINGS
FOCUS MAP 18

Map ID	Site	Database(s)	EPA ID Number
	INDIAN HILLS TRUCK AND AUTO (Continued)		1001967590
	and treat, store, or dispose of hazardous waste. RCRAInfo allows RCRA program staff to track the notification, permit, compliance, and corrective action activities required under RCRA.		
522	INDIAN HILLS TRUCK & AUTO 4170 RIVERVIEW DR RIVERSIDE, CA 92509	HAZNET	S105726308 N/A
	HAZNET:		
	Gepaid: CAR000070847		
	Contact: JAMES BURNES		
	Telephone: 9092755351		
	Facility Addr2: Not reported		
	Mailing Name: Not reported		
	Mailing Address: 4170 RIVERVIEW DR		
	Mailing City,St,Zip: RIVERSIDE, CA 92509		
	Gen County: Riverside		
	TSD EPA ID: Not reported		
	TSD County: San Bernardino		
	Waste Category: Aqueous solution with less than 10% total organic residues		
	Disposal Method: Not reported		
	Tons: 0.18		
	Facility County: Not reported		
	Gepaid: CAR000070847		
	Contact: JAMES BURNES		
	Telephone: 9092755351		
	Facility Addr2: Not reported		
	Mailing Name: Not reported		
	Mailing Address: 4170 RIVERVIEW DR		
	Mailing City,St,Zip: RIVERSIDE, CA 92509		
	Gen County: Riverside		
	TSD EPA ID: Not reported		
	TSD County: San Bernardino		
	Waste Category: Aqueous solution with less than 10% total organic residues		
	Disposal Method: Transfer Station		
	Tons: 0.57		
	Facility County: Not reported		
	Gepaid: CAR000070847		
	Contact: JAMES BURNES		
	Telephone: 9092755351		
	Facility Addr2: Not reported		
	Mailing Name: Not reported		
	Mailing Address: 4170 RIVERVIEW DR		
	Mailing City,St,Zip: RIVERSIDE, CA 92509		
	Gen County: Riverside		
	TSD EPA ID: Not reported		
	TSD County: San Bernardino		
	Waste Category: Aqueous solution with less than 10% total organic residues		
	Disposal Method: Transfer Station		
	Tons: 0.25		
	Facility County: Not reported		
	Gepaid: CAR000070847		
	Contact: JAMES BURNES		
	Telephone: 9092755351		

MAP FINDINGS
FOCUS MAP 18

Map ID	Site	Database(s)	EPA ID Number
--------	------	-------------	---------------

INDIAN HILLS TRUCK & AUTO (Continued)

S105726308

Facility Addr2: Not reported
 Mailing Name: Not reported
 Mailing Address: 4170 RIVERVIEW DR
 Mailing City,St,Zip: RIVERSIDE, CA 92509
 Gen County: Riverside
 TSD EPA ID: CAT000613927
 TSD County: Riverside
 Waste Category: Aqueous solution with less than 10% total organic residues
 Disposal Method: Transfer Station
 Tons: 0.12
 Facility County: Riverside

Gepaid: CAR000070847
 Contact: JAMES BURNES
 Telephone: 9092755351
 Facility Addr2: Not reported
 Mailing Name: Not reported
 Mailing Address: 4170 RIVERVIEW DR
 Mailing City,St,Zip: RIVERSIDE, CA 92509
 Gen County: Riverside
 TSD EPA ID: CAT000613927
 TSD County: San Bernardino
 Waste Category: Aqueous solution with less than 10% total organic residues
 Disposal Method: Transfer Station
 Tons: 0.08
 Facility County: Not reported

[Click this hyperlink](#) while viewing on your computer to access additional CA_HAZNET: detail in the EDR Site Report.

**522 INDIAN HILLS TRUCK AND AUTO INC
4170 RIVERVIEW DR
RIVERSIDE, CA 92509**

**HAZNET S108209403
N/A**

HAZNET:
 Gepaid: CAL000182561
 Contact: JIM BYRNES SVC MGR
 Telephone: 9092755351
 Facility Addr2: Not reported
 Mailing Name: Not reported
 Mailing Address: 4170 RIVERVIEW DR
 Mailing City,St,Zip: RIVERSIDE, CA 925096615
 Gen County: Riverside
 TSD EPA ID: CAT080013352
 TSD County: Los Angeles
 Waste Category: Unspecified oil-containing waste
 Disposal Method: Recycler
 Tons: 0.39
 Facility County: Not reported

Gepaid: CAL000182561
 Contact: JIM BYRNES SVC MGR
 Telephone: 9512755351
 Facility Addr2: Not reported
 Mailing Name: Not reported
 Mailing Address: 4170 RIVERVIEW DR
 Mailing City,St,Zip: RIVERSIDE, CA 925096615
 Gen County: Riverside

MAP FINDINGS
FOCUS MAP 18

Map ID	Site	Database(s)	EPA ID Number
	INDIAN HILLS TRUCK AND AUTO INC (Continued)		S108209403
	TSD EPA ID: CAT080013352 TSD County: Los Angeles Waste Category: Unspecified oil-containing waste Disposal Method: Recycler Tons: 0.25 Facility County: Riverside		
523	RIVERSIDE COUNTY ECONOMICAL DEVELOPMENT AGENCY 3846 PONTIAC AVE RIVERSIDE, CA 92509	HAZNET	S108218433 N/A
	HAZNET: Gepaid: CAC002596285 Contact: ANDY FROST Telephone: 9159558916 Facility Addr2: Not reported Mailing Name: Not reported Mailing Address: PO BOX 1180 Mailing City,St,Zip: RIVERSIDE, CA 92502 Gen County: Riverside TSD EPA ID: AZC950823111 TSD County: 99 Waste Category: Asbestos-containing waste Disposal Method: Not reported Tons: 2.1 Facility County: Not reported		
525	STATER BROTHERS MARKETS 5571 MISSION BLVD. RUBIDOUX, CA 92509	HAZNET CHMIRS	S103664954 N/A
	HAZNET: Gepaid: CAC001014880 Contact: STATER BROTHERS MARKETS Telephone: 0000000000 Facility Addr2: Not reported Mailing Name: Not reported Mailing Address: 5571 MISSION BLVD. Mailing City,St,Zip: RUBIDOUX, CA 925090000 Gen County: Riverside TSD EPA ID: CAT080022148 TSD County: San Bernardino Waste Category: Oxygenated solvents (acetone, butanol, ethyl acetate, etc.) Disposal Method: Transfer Station Tons: .0200 Facility County: Riverside		
	Gepaid: CAC001014880 Contact: STATER BROTHERS MARKETS Telephone: 0000000000 Facility Addr2: Not reported Mailing Name: Not reported Mailing Address: 5571 MISSION BLVD. Mailing City,St,Zip: RUBIDOUX, CA 925090000 Gen County: Riverside TSD EPA ID: CAT080022148		

MAP FINDINGS
FOCUS MAP 18

Map ID Site Database(s) EPA ID Number

STATER BROTHERS MARKETS (Continued)

S103664954

TSD County: San Bernardino
Waste Category: Liquids with pH <UN-> 2
Disposal Method: Transfer Station
Tons: .0400
Facility County: Riverside

CHMIRS:

OES Incident Number: 011678
OES notification: Not reported
OES Date: 1/9/1996
OES Time: 11:41:22 AM
Incident Date: Not reported
Date Completed: Not reported
Property Use: Not reported
Agency Id Number: Not reported
Agency Incident Number: Not reported
Time Notified: Not reported
Time Completed: Not reported
Surrounding Area: Not reported
Estimated Temperature: Not reported
Property Management: Not reported
Special Studies 1: Not reported
Special Studies 2: Not reported
Special Studies 3: Not reported
Special Studies 4: Not reported
Special Studies 5: Not reported
Special Studies 6: Not reported
More Than Two Substances Involved?: Not reported
Resp Agncy Personel # Of Decontaminated: Not reported
Responding Agency Personel # Of Injuries: Not reported
Responding Agency Personel # Of Fatalities: Not reported
Others Number Of Decontaminated: Not reported
Others Number Of Injuries: Not reported
Others Number Of Fatalities: Not reported
Vehicle Make/year: Not reported
Vehicle License Number: Not reported
Vehicle State: Not reported
Vehicle Id Number: Not reported
CA/DOT/PUC/ICC Number: Not reported
Company Name: Not reported
Reporting Officer Name/ID: Not reported
Report Date: Not reported
Comments: Not reported
Facility Telephone: Not reported
Waterway Involved: YES
Waterway: Not reported
Spill Site: Not reported
Cleanup By: riverside co health
Containment: Not reported
What Happened: Not reported
Type: CHEMICAL
Measure: Not reported
Other: Not reported
Date/Time: Not reported
Year: 1996
Agency: riverside co fire dept
Incident Date: 0830/09jan96

MAP FINDINGS
FOCUS MAP 18

Map ID Site Database(s) EPA ID Number

STATER BROTHERS MARKETS (Continued)

S103664954

Admin Agency: Not reported
Amount: 1 gal
Contained: NO
Site Type: Not reported
E Date: Not reported
Substance: solvents
Quantity Released: Not reported
BBLs: Not reported
Cups: Not reported
CUFT: Not reported
Gallons: Not reported
Grams: Not reported
Pounds: Not reported
Liters: Not reported
Ounces: Not reported
Pints: Not reported
Quarts: Not reported
Sheen: Not reported
Tons: Not reported
Unknown: Not reported
Description: abandon bottles in parking lot, not leaking
Evacuations: NO
Number of Injuries: NO
Number of Fatalities: NO
Description: Not reported

525

**EL RANCHO CLEANERS
5567 MISSION BLVD
RIVERSIDE, CA 92509**

**RCRA-SQG 1000353580
FINDS CAD981992019
HAZNET
DRYCLEANERS**

RCRA-SQG:
Date form received by agency: 09/01/1996
Facility name: EL RANCHO CLEANERS
Facility address: 5567 MISSION BLVD
RIVERSIDE, CA 92509
EPA ID: CAD981992019
Contact: ENVIRONMENTAL MANAGER
Contact address: 5567 MISSION BLVD
RIVERSIDE, CA 92509
Contact country: US
Contact telephone: Not reported
Contact email: Not reported
EPA Region: 09
Land type: Facility is not located on Indian land. Additional information is not known.
Classification: Small Small Quantity Generator
Description: Handler: generates more than 100 and less than 1000 kg of hazardous waste during any calendar month and accumulates less than 6000 kg of hazardous waste at any time; or generates 100 kg or less of hazardous waste during any calendar month, and accumulates more than 1000 kg of hazardous waste at any time

Owner/Operator Summary:
Owner/operator name: EUN HO RHO
Owner/operator address: NOT REQUIRED
NOT REQUIRED, ME 99999
Owner/operator country: Not reported

MAP FINDINGS
FOCUS MAP 18

Map ID Site Database(s) EPA ID Number

EL RANCHO CLEANERS (Continued)

1000353580

Owner/operator telephone: (415) 555-1212
Legal status: Private
Owner/Operator Type: Owner
Owner/Op start date: Not reported
Owner/Op end date: Not reported

Owner/operator name: NOT REQUIRED
Owner/operator address: NOT REQUIRED
NOT REQUIRED, ME 99999

Owner/operator country: Not reported
Owner/operator telephone: (415) 555-1212
Legal status: Private
Owner/Operator Type: Operator
Owner/Op start date: Not reported
Owner/Op end date: Not reported

Handler Activities Summary:

U.S. importer of hazardous waste: Unknown
Mixed waste (haz. and radioactive): Unknown
Recycler of hazardous waste: No
Transporter of hazardous waste: No
Treater, storer or disposer of HW: No
Underground injection activity: No
On-site burner exemption: Unknown
Furnace exemption: Unknown
Used oil fuel burner: No
Used oil processor: No
User oil refiner: No
Used oil fuel marketer to burner: No
Used oil Specification marketer: No
Used oil transfer facility: No
Used oil transporter: No
Off-site waste receiver: Commercial status unknown

Historical Generators:

Date form received by agency: 03/02/1987
Facility name: EL RANCHO CLEANERS
Classification: Large Quantity Generator

Violation Status: No violations found

Evaluation Action Summary:

Evaluation date: 11/28/1992
Evaluation: COMPLIANCE EVALUATION INSPECTION ON-SITE
Area of violation: Not reported
Date achieved compliance: Not reported
Evaluation lead agency: State Contractor/Grantee

FINDS:

Other Pertinent Environmental Activity Identified at Site

RCRAInfo is a national information system that supports the Resource Conservation and Recovery Act (RCRA) program through the tracking of events and activities related to facilities that generate, transport, and treat, store, or dispose of hazardous waste. RCRAInfo allows RCRA program staff to track the notification, permit, compliance, and

MAP FINDINGS
FOCUS MAP 18

Map ID	Site	Database(s)	EPA ID Number
--------	------	-------------	---------------

EL RANCHO CLEANERS (Continued)

1000353580

corrective action activities required under RCRA.

HAZNET:

Gepaid:	CAD981992019
Contact:	--
Telephone:	--
Facility Addr2:	Not reported
Mailing Name:	Not reported
Mailing Address:	5567 MISSION BLVD
Mailing City,St,Zip:	RIVERSIDE, CA 925094503
Gen County:	Riverside
TSD EPA ID:	NVR000076158
TSD County:	99
Waste Category:	Aqueous solution with less than 10% total organic residues
Disposal Method:	Not reported
Tons:	Not reported
Facility County:	Not reported
Gepaid:	CAD981992019
Contact:	Not reported
Telephone:	0000000000
Facility Addr2:	Not reported
Mailing Name:	Not reported
Mailing Address:	5567 MISSION BLVD
Mailing City,St,Zip:	RIVERSIDE, CA 925094503
Gen County:	Riverside
TSD EPA ID:	CAD981397417
TSD County:	Los Angeles
Waste Category:	Halogenated solvents (chloroform, methyl chloride, perchloroethylene, etc.)
Disposal Method:	Recycler
Tons:	.6321
Facility County:	Riverside
Gepaid:	CAD981992019
Contact:	Not reported
Telephone:	0000000000
Facility Addr2:	Not reported
Mailing Name:	Not reported
Mailing Address:	5567 MISSION BLVD
Mailing City,St,Zip:	RIVERSIDE, CA 925094503
Gen County:	Riverside
TSD EPA ID:	CAD981375983
TSD County:	1
Waste Category:	Solids or sludges with halogenated organic compounds > 1000mg/kg
Disposal Method:	Recycler
Tons:	.1200
Facility County:	Riverside
Gepaid:	CAD981992019
Contact:	--
Telephone:	--
Facility Addr2:	Not reported
Mailing Name:	Not reported
Mailing Address:	5567 MISSION BLVD
Mailing City,St,Zip:	RIVERSIDE, CA 925094503

MAP FINDINGS
FOCUS MAP 18

Map ID Site Database(s) EPA ID Number

EL RANCHO CLEANERS (Continued)

1000353580

Gen County: Riverside
TSD EPA ID: NVR000076158
TSD County: 99
Waste Category: Aqueous solution with less than 10% total organic residues
Disposal Method: Not reported
Tons: Not reported
Facility County: Not reported

[Click this hyperlink](#) while viewing on your computer to access
-1 additional CA_HAZNET: record(s) in the EDR Site Report.

CLEANERS:

EPA Id: CAL000305962
NAICS Code: 81232
NAICS Description: Drycleaning and Laundry Services (except Coin-Operated)
Create Date: 4/25/2006
Facility Active: Yes
Inactive Date: Not reported
Facility Addr2: Not reported
Mailing Name: Not reported
Mailing Address: 5567 MISSION BLVD
Mailing Address 2: Not reported
Mailing State: CA
Mailing Zip: 92509
Region Code: 4
Owner Name: MOON RHO
Owner Address: 5567 MISSION BLVD
Owner Address 2: Not reported
Owner Telephone: Not reported
Owner Fax Number: Not reported
Contact Name: MOON RHO
Contact Address: 5567 MISSION BLVD
Contact Address 2: Not reported
Contact Telephone: 9516862298
Contact Fax Number: Not reported
SIC Description: 7211 Power Laundries Family and Commercial
SIC Description: 7212 Garment Pressing and Agents for Laundries and Drycleaners
SIC Description: 7216 Drycleaning Plants Except Rug Cleaning
SIC Description: 7219 Laundry and Garment Services NEC (alteration and repair)

EPA Id: CAD981992019
NAICS Code: Not reported
NAICS Description: Not reported
Create Date: 7/3/1987
Facility Active: No
Inactive Date: 6/30/1998
Facility Addr2: Not reported
Mailing Name: Not reported
Mailing Address: 5567 MISSION BLVD
Mailing Address 2: Not reported
Mailing State: CA
Mailing Zip: 925094503
Region Code: 4
Owner Name: --
Owner Address: --
Owner Address 2: Not reported
Owner Telephone: 0

MAP FINDINGS
FOCUS MAP 18

Map ID	Site	Database(s)	EPA ID Number
--------	------	-------------	---------------

EL RANCHO CLEANERS (Continued)

1000353580

Owner Fax Number: Not reported
 Contact Name: --
 Contact Address: INACT PER 98VQ FINAL NOTICE
 Contact Address 2: - BATCH 4/27
 Contact Telephone: --
 Contact Fax Number: Not reported
 SIC Description: Not reported

525 YAHUALICAS TIRES & WHEELS
5548 MISSION BOULEVARD
RIVERSIDE, CA 92509

HAULERS S108487981
N/A

HAULERS:

Facility ID: 1338595
 Facility Phone: (951) 781-9563
 Other: Other: Antonio Gomez
 Registration Expires: 12/31/2008
 Hauls for Public: No
 Number of Vehicles: 3

Facility ID: 1338595
 Facility Phone: (951) 781-9563
 Other: Other: Antonio Gomez
 Registration Expires: 12/31/2008
 Hauls for Public: No
 Number of Vehicles: 3

525 NICK'S BURGERS
5551 MISSION BLVD
RUBIDOUX, CA 92509

EMI S106836301
N/A

EMI:

Year: 1990
 Carbon Monoxide Emissions Tons/Yr: 33
 Air Basin: SC
 Facility ID: 66191
 Air District Name: SC
 SIC Code: 5812
 Air District Name: SOUTH COAST AQMD
 Community Health Air Pollution Info System: Not reported
 Consolidated Emission Reporting Rule: Not reported
 Total Organic Hydrocarbon Gases Tons/Yr: 0
 Reactive Organic Gases Tons/Yr: 0
 Carbon Monoxide Emissions Tons/Yr: 0
 NOX - Oxides of Nitrogen Tons/Yr: 0
 SOX - Oxides of Sulphur Tons/Yr: 0
 Particulate Matter Tons/Yr: 0
 Part. Matter 10 Micrometers & Smllr Tons/Yr: 0

MAP FINDINGS
FOCUS MAP 18

Map ID	Site	Database(s)	EPA ID Number
525	WOODSTRIP SHOP 5522 MISSION BLVD RIVERSIDE, CA 92509	RCRA-SQG FINDS	1000192832 CAD981457872

RCRA-SQG:

Date form received by agency: 04/03/1986
 Facility name: WOODSTRIP SHOP
 Facility address: 5522 MISSION BLVD
 RIVERSIDE, CA 92509
 EPA ID: CAD981457872
 Contact: ENVIRONMENTAL MANAGER
 Contact address: 5522 MISSION BLVD
 RIVERSIDE, CA 92509
 Contact country: US
 Contact telephone: (714) 684-2553
 Contact email: Not reported
 EPA Region: 09
 Classification: Small Small Quantity Generator
 Description: Handler: generates more than 100 and less than 1000 kg of hazardous waste during any calendar month and accumulates less than 6000 kg of hazardous waste at any time; or generates 100 kg or less of hazardous waste during any calendar month, and accumulates more than 1000 kg of hazardous waste at any time

Owner/Operator Summary:

Owner/operator name: WALTER & DOROTHY BAXTER
 Owner/operator address: NOT REQUIRED
 NOT REQUIRED, ME 99999
 Owner/operator country: Not reported
 Owner/operator telephone: (415) 555-1212
 Legal status: Private
 Owner/Operator Type: Owner
 Owner/Op start date: Not reported
 Owner/Op end date: Not reported

Owner/operator name: NOT REQUIRED
 Owner/operator address: NOT REQUIRED
 NOT REQUIRED, ME 99999

Owner/operator country: Not reported
 Owner/operator telephone: (415) 555-1212
 Legal status: Private
 Owner/Operator Type: Operator
 Owner/Op start date: Not reported
 Owner/Op end date: Not reported

Handler Activities Summary:

U.S. importer of hazardous waste: Unknown
 Mixed waste (haz. and radioactive): Unknown
 Recycler of hazardous waste: No
 Transporter of hazardous waste: No
 Treater, storer or disposer of HW: No
 Underground injection activity: No
 On-site burner exemption: Unknown
 Furnace exemption: Unknown
 Used oil fuel burner: No
 Used oil processor: No
 User oil refiner: No
 Used oil fuel marketer to burner: No

MAP FINDINGS
FOCUS MAP 18

Map ID	Site	Database(s)	EPA ID Number
	<p>WOODSTRIP SHOP (Continued)</p> <p>Used oil Specification marketer: No Used oil transfer facility: No Used oil transporter: No Off-site waste receiver: Commercial status unknown</p> <p>Violation Status: No violations found</p> <p>FINDS: Other Pertinent Environmental Activity Identified at Site</p> <p>RCRAInfo is a national information system that supports the Resource Conservation and Recovery Act (RCRA) program through the tracking of events and activities related to facilities that generate, transport, and treat, store, or dispose of hazardous waste. RCRAInfo allows RCRA program staff to track the notification, permit, compliance, and corrective action activities required under RCRA.</p>		1000192832
526	<p>JOSE DALATORRY 5269 34TH ST RIVERSIDE, CA 92509</p> <p>HAZNET: Gepaid: CAC002606207 Contact: JOSE DALATORRY Telephone: 9518096800 Facility Addr2: Not reported Mailing Name: Not reported Mailing Address: 3581 ARORA ST Mailing City,St,Zip: RIVERSIDE, CA 925094510 Gen County: Riverside TSD EPA ID: CAD028409019 TSD County: Los Angeles Waste Category: Unspecified oil-containing waste Disposal Method: Transfer Station Tons: 0.12 Facility County: Riverside</p>	HAZNET	S108749281 N/A
527	<p>5345 1/2 35TH ST RUBIDOUX, CA 92509</p> <p>CDL: Facility ID: 200304052 Date: 2003-04-10 00:00:00 Lab Type: Illegal Drug Lab (L) - location where an illegal drug lab was operated or drug lab equipment and/or materials were stored.</p>	CDL	S107534807 N/A

MAP FINDINGS
FOCUS MAP 18

Map ID	Site	Database(s)	EPA ID Number
530	LIGHT OF THE WORLD CHURCH 5595 MOLINO WAY RUBIDOUX, CA 92509 HAZNET: Gepaid: CAC002598840 Contact: LAWRENCE ASH Telephone: 9517878657 Facility Addr2: Not reported Mailing Name: Not reported Mailing Address: 5595 MOLINO WAY Mailing City,St,Zip: RUBIDOUX, CA 925096727 Gen County: Riverside TSD EPA ID: CAD009007626 TSD County: Los Angeles Waste Category: Asbestos-containing waste Disposal Method: Not reported Tons: 1.68 Facility County: Not reported	HAZNET	S108212277 N/A
530	STEVEN MICHAEL PATTEN 3936 RUBIDOUX BLVD RIVERSIDE, CA 92509 HAZNET: Gepaid: CLU960004976 Contact: Not reported Telephone: 0000000000 Facility Addr2: Not reported Mailing Name: Not reported Mailing Address: DTSC CLU/ERU Mailing City,St,Zip: SACRAMENTO, CA 958120806 Gen County: Riverside TSD EPA ID: CAT080010101 TSD County: San Diego Waste Category: Other organic solids Disposal Method: Transfer Station Tons: .0750 Facility County: Riverside Gepaid: CLU960004976 Contact: Not reported Telephone: 0000000000 Facility Addr2: Not reported Mailing Name: Not reported Mailing Address: DTSC CLU/ERU Mailing City,St,Zip: SACRAMENTO, CA 958120806 Gen County: Riverside TSD EPA ID: CAT080010101 TSD County: San Diego Waste Category: Other inorganic solid waste Disposal Method: Treatment, Tank Tons: .0300 Facility County: Riverside Gepaid: CLU960004976 Contact: Not reported Telephone: 0000000000 Facility Addr2: Not reported Mailing Name: Not reported	HAZNET CDL	S103656956 N/A

MAP FINDINGS
FOCUS MAP 18

Map ID Site Database(s) EPA ID Number

STEVEN MICHAEL PATTEN (Continued)

S103656956

Mailing Address: DTSC CLU/ERU
Mailing City,St,Zip: SACRAMENTO, CA 958120806
Gen County: Riverside
TSD EPA ID: CAT080010101
TSD County: San Diego
Waste Category: Liquids with pH <UN-> 2
Disposal Method: Treatment, Tank
Tons: .0050
Facility County: Riverside

Gepaid: CLU960004976
Contact: Not reported
Telephone: 0000000000
Facility Addr2: Not reported
Mailing Name: Not reported
Mailing Address: DTSC CLU/ERU
Mailing City,St,Zip: SACRAMENTO, CA 958120806
Gen County: Riverside
TSD EPA ID: CAT080010101
TSD County: San Diego
Waste Category: Unspecified organic liquid mixture
Disposal Method: Transfer Station
Tons: .0050
Facility County: Riverside

[Click this hyperlink](#) while viewing on your computer to access
-1 additional CA_HAZNET: record(s) in the EDR Site Report.

CDL:

Facility ID: 199603059
Date: 1996-03-21 00:00:00
Lab Type: Illegal Drug Lab (L) - location where an illegal drug lab was operated
or drug lab equipment and/or materials were stored.

530

**4057 FORT DR. X MOLINO WAY
RUBIDOUX, CA 92509**

**CHMIRS S100275013
N/A**

CHMIRS:

OES Incident Number: 8906919
OES notification: Not reported
OES Date: Not reported
OES Time: Not reported
Incident Date: 07-JUL-89
Date Completed: 07-JUL-89
Property Use: 400
Agency Id Number: 33090
Agency Incident Number: 27150
Time Notified: 1100
Time Completed: 1238
Surrounding Area: 400
Estimated Temperature: 90
Property Management: P
Special Studies 1: Not reported
Special Studies 2: Not reported
Special Studies 3: Not reported
Special Studies 4: Not reported

MAP FINDINGS
FOCUS MAP 18

Map ID Site Database(s) EPA ID Number

(Continued)

S100275013

Special Studies 5: Not reported
 Special Studies 6: Not reported
 More Than Two Substances Involved?: N
 Resp Agency Personel # Of Decontaminated: 0
 Responding Agency Personel # Of Injuries: 0
 Responding Agency Personel # Of Fatalities:0
 Others Number Of Decontaminated: 0
 Others Number Of Injuries: 0
 Others Number Of Fatalities: 0
 Vehicle Make/year: Not reported
 Vehicle License Number: Not reported
 Vehicle State: Not reported
 Vehicle Id Number: Not reported
 CA/DOT/PUC/ICC Number: Not reported
 Company Name: Not reported
 Reporting Officer Name/ID: TERESA R RAUSCH 562-80-0211
 Report Date: 08-JUL-89
 Comments: Not reported
 Facility Telephone: 714 845-0448
 Waterway Involved: Not reported
 Waterway: Not reported
 Spill Site: Not reported
 Cleanup By: Not reported
 Containment: Not reported
 What Happened: Not reported
 Type: Not reported
 Measure: Not reported
 Other: Not reported
 Date/Time: Not reported
 Year: 88-92
 Agency: Not reported
 Incident Date: Not reported
 Admin Agency: Not reported
 Amount: Not reported
 Contained: Not reported
 Site Type: Not reported
 E Date: 16-MAY-90
 Substance: Not reported
 Quantity Released: Not reported
 BBLs: Not reported
 Cups: Not reported
 CUFT: Not reported
 Gallons: Not reported
 Grams: Not reported
 Pounds: Not reported
 Liters: Not reported
 Ounces: Not reported
 Pints: Not reported
 Quarts: Not reported
 Sheen: Not reported
 Tons: Not reported
 Unknown: Not reported
 Description: Not reported
 Evacuations: Not reported
 Number of Injuries: Not reported
 Number of Fatalities: Not reported
 Description: Not reported

MAP FINDINGS
FOCUS MAP 18

Map ID	Site	Database(s)	EPA ID Number
530	MOBIL ST 18-EXE 5599 MISSION BOULEVARD RUBIDOUX, CA 90047 Notify 65: Date Reported: Not reported Staff Initials: Not reported Board File Number: Not reported Facility Type: Not reported Discharge Date: Not reported Incident Description: 90047	Notify 65	S100179115 N/A
532	5345 36TH ST RUBIDOUX, CA 92509 CHMIRS: OES Incident Number: 00-2174 OES notification: 5/17/200007:00:47 AM OES Date: Not reported OES Time: Not reported Incident Date: Not reported Date Completed: Not reported Property Use: Not reported Agency Id Number: Not reported Agency Incident Number: Not reported Time Notified: Not reported Time Completed: Not reported Surrounding Area: Not reported Estimated Temperature: Not reported Property Management: Not reported Special Studies 1: Not reported Special Studies 2: Not reported Special Studies 3: Not reported Special Studies 4: Not reported Special Studies 5: Not reported Special Studies 6: Not reported More Than Two Substances Involved?: Not reported Resp Agncy Personel # Of Decontaminated: Not reported Responding Agency Personel # Of Injuries: Not reported Responding Agency Personel # Of Fatalities: Not reported Others Number Of Decontaminated: Not reported Others Number Of Injuries: Not reported Others Number Of Fatalities: Not reported Vehicle Make/year: Not reported Vehicle License Number: Not reported Vehicle State: Not reported Vehicle Id Number: Not reported CA/DOT/PUC/ICC Number: Not reported Company Name: Not reported Reporting Officer Name/ID: Not reported Report Date: Not reported Comments: Not reported Facility Telephone: Not reported Waterway Involved: No Waterway: Not reported Spill Site: Not reported Cleanup By: Co Health Containment: Not reported What Happened: Not reported	CHMIRS CDL	S105667574 N/A

MAP FINDINGS
FOCUS MAP 18

Map ID Site Database(s) EPA ID Number

(Continued)

S105667574

Type: Not reported
 Measure: Not reported
 Other: Not reported
 Date/Time: Not reported
 Year: 2000
 Agency: Riverside Co Fire
 Incident Date: 5/16/200012:00:00 AM
 Admin Agency: Riverside County Environmental Health
 Amount: Not reported
 Contained: Yes
 Site Type: Residence
 E Date: Not reported
 Substance: Drug Lab Waste
 Quantity Released: Not reported
 BBLs: 0
 Cups: 0
 CUFT: 0
 Gallons: 5
 Grams: 0
 Pounds: 0
 Liters: 0
 Ounces: 0
 Pints: 0
 Quarts: 0
 Sheen: 0
 Tons: 0
 Unknown: 0
 Description: Not reported
 Evacuations: 0
 Number of Injuries: 0
 Number of Fatalities: 0
 Description: Riverside Co Sheriff Dept conducted a raid and the substance was discovered.

CDL:

Facility ID: 200005095
 Date: 2000-05-16 00:00:00
 Lab Type: Illegal Drug Lab (L) - location where an illegal drug lab was operated or drug lab equipment and/or materials were stored.

533

WILSON TIRE SHOP & AUTO SUPPLY
5497 MISSION BLVD
RIVERSIDE, CA 92509

HAZNET S107142856
N/A

HAZNET:

Gepaid: CAC002569232
 Contact: GREG GRIFFIN
 Telephone: 9099556686
 Facility Addr2: Not reported
 Mailing Name: COUNTY OF RIVERSIDE EDA
 Mailing Address: 3525 14TH ST
 Mailing City,St,Zip: RIVERSIDE, CA 92501
 Gen County: Riverside
 TSD EPA ID: AZC950823111
 TSD County: Riverside
 Waste Category: Asbestos-containing waste
 Disposal Method: Not reported
 Tons: 2.52

MAP FINDINGS
FOCUS MAP 18

Map ID	Site	Database(s)	EPA ID Number
	WILSON TIRE SHOP & AUTO SUPPLY (Continued)		S107142856
	Facility County: Riverside		
533	CNTY OF RIVERSIDE/EDA 5452, 5454, / 5458 MISSION BLVD RIVERSIDE, CA 92509	HAZNET	S107140684 N/A
	HAZNET:		
	Gepaid: CAC002563692		
	Contact: GREGG GRIFFIN		
	Telephone: 9099556686		
	Facility Addr2: Not reported		
	Mailing Name: Not reported		
	Mailing Address: 3525 14TH ST		
	Mailing City,St,Zip: RIVERSIDE, CA 92501		
	Gen County: Riverside		
	TSD EPA ID: AZC950823111		
	TSD County: Riverside		
	Waste Category: Asbestos-containing waste		
	Disposal Method: Not reported		
	Tons: 33.71		
	Facility County: Riverside		
534	ARRONAS BODY SHOP 3761 ARORA ST RUBIDOUX, CA 92509	EMI	S106826242 N/A
	EMI:		
	Year: 1990		
	Carbon Monoxide Emissions Tons/Yr: 33		
	Air Basin: SC		
	Facility ID: 52139		
	Air District Name: SC		
	SIC Code: 7532		
	Air District Name: SOUTH COAST AQMD		
	Community Health Air Pollution Info System: Not reported		
	Consolidated Emission Reporting Rule: Not reported		
	Total Organic Hydrocarbon Gases Tons/Yr: 1		
	Reactive Organic Gases Tons/Yr: 1		
	Carbon Monoxide Emissions Tons/Yr: 0		
	NOX - Oxides of Nitrogen Tons/Yr: 0		
	SOX - Oxides of Sulphur Tons/Yr: 0		
	Particulate Matter Tons/Yr: 0		
	Part. Matter 10 Micrometers & Smlr Tons/Yr: 0		
534	VEGAS MUFFLER & RADIATOR 5451 MISSION BLVD RIVERSIDE, CA 92509	RCRA-SQG FINDS	1000594542 CAD983583766
	RCRA-SQG:		
	Date form received by agency: 06/04/1991		
	Facility name: VEGAS MUFFLER & RADIATOR		
	Facility address: 5451 MISSION BLVD		
	RIVERSIDE, CA 92509		
	EPA ID: CAD983583766		
	Mailing address: MISSION BLVD		

MAP FINDINGS
FOCUS MAP 18

Map ID Site Database(s) EPA ID Number

VEGAS MUFLER & RADIATOR (Continued)

1000594542

RIVERSIDE, CA 92509
 Contact: JOSE CERDA
 Contact address: 5451 MISSION BLVD
 RIVERSIDE, CA 92509
 Contact country: US
 Contact telephone: (714) 684-9680
 Contact email: Not reported
 EPA Region: 09
 Classification: Small Small Quantity Generator
 Description: Handler: generates more than 100 and less than 1000 kg of hazardous waste during any calendar month and accumulates less than 6000 kg of hazardous waste at any time; or generates 100 kg or less of hazardous waste during any calendar month, and accumulates more than 1000 kg of hazardous waste at any time

Owner/Operator Summary:

Owner/operator name: JOSE CERDA
 Owner/operator address: NOT REQUIRED
 NOT REQUIRED, ME 99999
 Owner/operator country: Not reported
 Owner/operator telephone: (415) 555-1212
 Legal status: Private
 Owner/Operator Type: Owner
 Owner/Op start date: Not reported
 Owner/Op end date: Not reported

Owner/operator name: NOT REQUIRED
 Owner/operator address: NOT REQUIRED
 NOT REQUIRED, ME 99999
 Owner/operator country: Not reported
 Owner/operator telephone: (415) 555-1212
 Legal status: Private
 Owner/Operator Type: Operator
 Owner/Op start date: Not reported
 Owner/Op end date: Not reported

Handler Activities Summary:

U.S. importer of hazardous waste: Unknown
 Mixed waste (haz. and radioactive): Unknown
 Recycler of hazardous waste: No
 Transporter of hazardous waste: No
 Treater, storer or disposer of HW: No
 Underground injection activity: No
 On-site burner exemption: Unknown
 Furnace exemption: Unknown
 Used oil fuel burner: No
 Used oil processor: No
 User oil refiner: No
 Used oil fuel marketer to burner: No
 Used oil Specification marketer: No
 Used oil transfer facility: No
 Used oil transporter: No
 Off-site waste receiver: Commercial status unknown

Violation Status: No violations found

MAP FINDINGS
FOCUS MAP 18

Map ID	Site	Database(s)	EPA ID Number
--------	------	-------------	---------------

VEGAS MUFFLER & RADIATOR (Continued)

1000594542

FINDS:

Other Pertinent Environmental Activity Identified at Site

RCRAInfo is a national information system that supports the Resource Conservation and Recovery Act (RCRA) program through the tracking of events and activities related to facilities that generate, transport, and treat, store, or dispose of hazardous waste. RCRAInfo allows RCRA program staff to track the notification, permit, compliance, and corrective action activities required under RCRA.

534

**C A CONSTRUCTION
5451 MISSION BLVD
RIVERSIDE, CA 92509**

**HAZNET S103664396
N/A**

HAZNET:

Gepaid: CAC000766576
Contact: CHARLES AVILA
Telephone: 0000000000
Facility Addr2: Not reported
Mailing Name: Not reported
Mailing Address: 1697 PRODUCTION CIRCLE
Mailing City,St,Zip: RIVERSIDE, CA 925090000
Gen County: Riverside
TSD EPA ID: CAD009007626
TSD County: Los Angeles
Waste Category: Asbestos-containing waste
Disposal Method: Disposal, Land Fill
Tons: .0842
Facility County: Riverside

535

**U S POSTAL SERVICE/RIVERSIDE RUBIDOUX STATION
5757 TILTON AVE
RIVERSIDE, CA 92509**

**HAZNET S108223422
N/A**

HAZNET:

Gepaid: CAC002585650
Contact: MARK MARZEC
Telephone: 9093354450
Facility Addr2: Not reported
Mailing Name: Not reported
Mailing Address: PO BOX 19001
Mailing City,St,Zip: SAN BERNARDINO, CA 92423
Gen County: Riverside
TSD EPA ID: AZ0000337360
TSD County: 99
Waste Category: Polychlorinated biphenyls and material containing PCB's
Disposal Method: Recycler
Tons: 0.32
Facility County: Not reported

Gepaid: CAC002609693
Contact: DENNIS WHITE
Telephone: 9093354450
Facility Addr2: Not reported
Mailing Name: Not reported

MAP FINDINGS
FOCUS MAP 18

Map ID	Site	Database(s)	EPA ID Number
	U S POSTAL SERVICE/RIVERSIDE RUBIDOUX STATION (Continued)		S108223422
	Mailing Address: PO BOX 19001 Mailing City,St,Zip: SAN BERNARDINO, CA 92423 Gen County: Riverside TSD EPA ID: CAD028409019 TSD County: Los Angeles Waste Category: Asbestos-containing waste Disposal Method: H14 Tons: 0.36 Facility County: Riverside		
536	HUD C/O GOLDEN FEATHER REALITY INC 5343 ODELL ST RIVERSIDE, CA 92509	HAZNET	S104573107 N/A
	HAZNET: Gepaid: CAC002231377 Contact: HUD C/O GOLDEN FEATHER REALITY Telephone: 9494776300 Facility Addr2: Not reported Mailing Name: Not reported Mailing Address: 2500 MICHELSON ST STE 100 Mailing City,St,Zip: IRVINE, CA 926120000 Gen County: Riverside TSD EPA ID: CAD982444481 TSD County: San Bernardino Waste Category: Household waste Disposal Method: Transfer Station Tons: 0.0041 Facility County: Riverside Gepaid: CAC002231377 Contact: HUD C/O GOLDEN FEATHER REALITY Telephone: 9494776300 Facility Addr2: Not reported Mailing Name: Not reported Mailing Address: 2500 MICHELSON ST STE 100 Mailing City,St,Zip: IRVINE, CA 926120000 Gen County: Riverside TSD EPA ID: CAD982444481 TSD County: San Bernardino Waste Category: Household waste Disposal Method: Recycler Tons: 0.0332 Facility County: Riverside		
537	INTOWN PROPERTIES INC 5793 SKY MEADOW ST RIVERSIDE, CA 92509	HAZNET	S103665577 N/A
	HAZNET: Gepaid: CAC001265512 Contact: HUD C/O INTOWN PROPERTIES Telephone: 0000000000 Facility Addr2: Not reported Mailing Name: Not reported Mailing Address: 6850 BROCKTON AVE STE 215		

MAP FINDINGS
FOCUS MAP 18

Map ID	Site	Database(s)	EPA ID Number
	INTOWN PROPERTIES INC (Continued) Mailing City,St,Zip: RIVERSIDE, CA 925060000 Gen County: Riverside TSD EPA ID: Not reported TSD County: 0 Waste Category: Oxygenated solvents (acetone, butanol, ethyl acetate, etc.) Disposal Method: Transfer Station Tons: .0125 Facility County: Riverside		S103665577
537	INTOWN PROPERTIES, INC/HUD 5772 SKY MEADOW RIVERSIDE, CA 92509 HAZNET: Gepaid: CAC001080816 Contact: HUD Telephone: 0000000000 Facility Addr2: Not reported Mailing Name: Not reported Mailing Address: 6850 BROCKTON AVE, STE 215 Mailing City,St,Zip: RIVERSIDE, CA 925060000 Gen County: Riverside TSD EPA ID: CAD000088252 TSD County: Los Angeles Waste Category: Household waste Disposal Method: Transfer Station Tons: .0625 Facility County: Riverside	HAZNET	S103971013 N/A
538	INTOWN PROPERTIES INC/HUD 5883 SKY MEADOW ST RIVERSIDE, CA 92509 HAZNET: Gepaid: CAC001398336 Contact: HUD Telephone: 7149577333 Facility Addr2: Not reported Mailing Name: Not reported Mailing Address: 6850 BROCKTON AVE STE 215 Mailing City,St,Zip: RIVERSIDE, CA 925060000 Gen County: Riverside TSD EPA ID: CAD000088252 TSD County: Los Angeles Waste Category: Household waste Disposal Method: Transfer Station Tons: .0833 Facility County: Riverside	HAZNET	S103970652 N/A

MAP FINDINGS
FOCUS MAP 18

Map ID	Site	Database(s)	EPA ID Number
538	HUD INTOWN PROPERTIES 5883 SKY MEADOW ST RIVERSIDE, CA 92509 HAZNET: Gepaid: CAC001357480 Contact: HUD Telephone: 0000000000 Facility Addr2: Not reported Mailing Name: Not reported Mailing Address: 6850 BROCKTON AVE # 215 Mailing City,St,Zip: RIVERSIDE, CA 925060000 Gen County: Riverside TSD EPA ID: CAD028409019 TSD County: Los Angeles Waste Category: Household waste Disposal Method: Transfer Station Tons: .0100 Facility County: Riverside	HAZNET	S103969278 N/A
539	HUD C/O GOLDEN FEATHER REALITY INC 3860 TWINING ST RIVERSIDE, CA 92509 HAZNET: Gepaid: CAC002231385 Contact: HUD C/O GOLDEN FEATHER REALITY Telephone: 9494776300 Facility Addr2: Not reported Mailing Name: Not reported Mailing Address: 2500 MICHELSON ST STE 100 Mailing City,St,Zip: IRVINE, CA 926120000 Gen County: Riverside TSD EPA ID: CAD982444481 TSD County: San Bernardino Waste Category: Household waste Disposal Method: Not reported Tons: 0.0874 Facility County: Riverside Gepaid: CAC002231385 Contact: HUD C/O GOLDEN FEATHER REALITY Telephone: 9494776300 Facility Addr2: Not reported Mailing Name: Not reported Mailing Address: 2500 MICHELSON ST STE 100 Mailing City,St,Zip: IRVINE, CA 926120000 Gen County: Riverside TSD EPA ID: CAD982444481 TSD County: San Bernardino Waste Category: Household waste Disposal Method: Transfer Station Tons: 0.0208 Facility County: Riverside Gepaid: CAC002231385 Contact: HUD C/O GOLDEN FEATHER REALITY Telephone: 9494776300 Facility Addr2: Not reported Mailing Name: Not reported	HAZNET	S104573108 N/A

MAP FINDINGS
FOCUS MAP 18

Map ID	Site	Database(s)	EPA ID Number
	<p>HUD C/O GOLDEN FEATHER REALITY INC (Continued)</p> <p>Mailing Address: 2500 MICHELSON ST STE 100 Mailing City,St,Zip: IRVINE, CA 926120000 Gen County: Riverside TSD EPA ID: CAD982444481 TSD County: San Bernardino Waste Category: Household waste Disposal Method: Recycler Tons: 0.0791 Facility County: Riverside</p>		S104573108
540	<p>RIVERSIDE COUNTY 3833 MENNES AVE RIVERSIDE, CA 92509</p> <p>HAZNET: Gepaid: CAC002559623 Contact: GREG GRIFFING Telephone: 9099558916 Facility Addr2: Not reported Mailing Name: Not reported Mailing Address: 3225 14TH ST Mailing City,St,Zip: RIVERSIDE, CA 92501 Gen County: Riverside TSD EPA ID: Not reported TSD County: Los Angeles Waste Category: Asbestos-containing waste Disposal Method: Disposal, Land Fill Tons: 1.01 Facility County: Not reported</p>	HAZNET	S106090208 N/A
541	<p>THE RIVERSIDE COUNTY ECONOMIC DEVELOPMEN 5364 37TH ST RIVERSIDE, CA 92509</p> <p>HAZNET: Gepaid: CAC002559437 Contact: John McDonald/project mgr Telephone: 9099556881 Facility Addr2: Not reported Mailing Name: Not reported Mailing Address: 3525 14th St Mailing City,St,Zip: Riverside, CA 92501 Gen County: Riverside TSD EPA ID: Not reported TSD County: 99 Waste Category: Other inorganic solid waste Disposal Method: Not reported Tons: 6.74 Facility County: Not reported</p> <p>Gepaid: CAC002559437 Contact: John McDonald/project mgr Telephone: 9099556881 Facility Addr2: Not reported Mailing Name: Not reported Mailing Address: 3525 14th St</p>	HAZNET	S106090145 N/A

MAP FINDINGS
FOCUS MAP 18

Map ID	Site	Database(s)	EPA ID Number
	THE RIVERSIDE COUNTY ECONOMIC DEVELOPMENT AGENCY (Continued)		S106090145
	Mailing City,St,Zip: Riverside, CA 92501 Gen County: Riverside TSD EPA ID: Not reported TSD County: Los Angeles Waste Category: Asbestos-containing waste Disposal Method: Disposal, Land Fill Tons: 4.21 Facility County: Not reported		
541	THE RIVERSIDE COUNTY ECONOMIC DEVELOPMENT AGENCY 5362 37TH ST RIVERSIDE, CA 92509	HAZNET	S106090144 N/A
	HAZNET: Gepaid: CAC002559435 Contact: John McDonald/project mgr Telephone: 9099556881 Facility Addr2: Not reported Mailing Name: Not reported Mailing Address: 3525 14th St Mailing City,St,Zip: Riverside, CA 92501 Gen County: Riverside TSD EPA ID: Not reported TSD County: 99 Waste Category: Other inorganic solid waste Disposal Method: Not reported Tons: 16.85 Facility County: Not reported		
	Gepaid: CAC002559435 Contact: John McDonald/project mgr Telephone: 9099556881 Facility Addr2: Not reported Mailing Name: Not reported Mailing Address: 3525 14th St Mailing City,St,Zip: Riverside, CA 92501 Gen County: Riverside TSD EPA ID: Not reported TSD County: Los Angeles Waste Category: Asbestos-containing waste Disposal Method: Disposal, Land Fill Tons: 16.85 Facility County: Not reported		
	Gepaid: CAC002559435 Contact: John McDonald/project mgr Telephone: 9099556881 Facility Addr2: Not reported Mailing Name: Not reported Mailing Address: 3525 14th St Mailing City,St,Zip: Riverside, CA 92501 Gen County: Riverside TSD EPA ID: AZC950823111 TSD County: Riverside Waste Category: Asbestos-containing waste Disposal Method: Not reported Tons: 33.71 Facility County: Riverside		

MAP FINDINGS
FOCUS MAP 18

Map ID	Site	Database(s)	EPA ID Number
541	THE RIVERSIDE COUNTY ECONOMIC DEVELOPMEN 5360 37TH ST RIVERSIDE, CA 92509 HAZNET: Gepaid: CAC002559438 Contact: John McDonald/project mgr Telephone: 9099556881 Facility Addr2: Not reported Mailing Name: Not reported Mailing Address: 3525 14th St Mailing City,St,Zip: Riverside, CA 92501 Gen County: Riverside TSD EPA ID: Not reported TSD County: 99 Waste Category: Other inorganic solid waste Disposal Method: Not reported Tons: 6.74 Facility County: Not reported Gepaid: CAC002559438 Contact: John McDonald/project mgr Telephone: 9099556881 Facility Addr2: Not reported Mailing Name: Not reported Mailing Address: 3525 14th St Mailing City,St,Zip: Riverside, CA 92501 Gen County: Riverside TSD EPA ID: Not reported TSD County: Los Angeles Waste Category: Asbestos-containing waste Disposal Method: Disposal, Land Fill Tons: 4.21 Facility County: Not reported	HAZNET	S106090146 N/A
541	THE RIVERSIDE COUNTY ECONOMIC DEVELOPMEN 5348 37TH ST RIVERSIDE, CA 92509 HAZNET: Gepaid: CAC002559439 Contact: John McDonald/project mgr Telephone: 9099556881 Facility Addr2: Not reported Mailing Name: Not reported Mailing Address: 3525 14th St Mailing City,St,Zip: Riverside, CA 92501 Gen County: Riverside TSD EPA ID: Not reported TSD County: Los Angeles Waste Category: Asbestos-containing waste Disposal Method: Disposal, Land Fill Tons: 1.68 Facility County: Not reported	HAZNET	S106090147 N/A

MAP FINDINGS
FOCUS MAP 18

Map ID	Site	Database(s)	EPA ID Number
542	DIAMOND MOTORS #2 5407 MISSION BLVD RUBIDOUX, CA 92509 HAZNET: Gepaid: CAL000115830 Contact: CURT NEELY Telephone: 9093569827 Facility Addr2: Not reported Mailing Name: Not reported Mailing Address: 5407 MISSION BLVD Mailing City,St,Zip: RIVERSIDE, CA 925094512 Gen County: Riverside TSD EPA ID: CAD099452708 TSD County: Los Angeles Waste Category: Waste oil and mixed oil Disposal Method: Recycler Tons: .4587 Facility County: Riverside Gepaid: CAL000115830 Contact: CURT NEELY Telephone: 9093569827 Facility Addr2: Not reported Mailing Name: Not reported Mailing Address: 5407 MISSION BLVD Mailing City,St,Zip: RIVERSIDE, CA 925094512 Gen County: Riverside TSD EPA ID: CAD099452708 TSD County: Los Angeles Waste Category: Waste oil and mixed oil Disposal Method: Recycler Tons: 1.1467 Facility County: Riverside Gepaid: CAL000115830 Contact: CURT NEELY Telephone: 9093569827 Facility Addr2: Not reported Mailing Name: Not reported Mailing Address: 5407 MISSION BLVD Mailing City,St,Zip: RIVERSIDE, CA 925094512 Gen County: Riverside TSD EPA ID: CAD099452708 TSD County: Los Angeles Waste Category: Waste oil and mixed oil Disposal Method: Recycler Tons: .4587 Facility County: Riverside Gepaid: CAL000115830 Contact: CURT NEELY Telephone: 9093569827 Facility Addr2: Not reported Mailing Name: Not reported Mailing Address: 5407 MISSION BLVD Mailing City,St,Zip: RIVERSIDE, CA 925094512 Gen County: Riverside TSD EPA ID: CAD099452708	HAZNET	S103960670 N/A

MAP FINDINGS
FOCUS MAP 18

Map ID	Site	Database(s)	EPA ID Number
--------	------	-------------	---------------

DIAMOND MOTORS #2 (Continued)

S103960670

TSD County: Los Angeles
 Waste Category: Waste oil and mixed oil
 Disposal Method: Recycler
 Tons: .9174
 Facility County: Riverside

[Click this hyperlink](#) while viewing on your computer to access
 -1 additional CA_HAZNET: record(s) in the EDR Site Report.

**542 NEIGHBORHOOD GARAGE AND AUTO
 5391 MISSION BLVD
 RIVERSIDE, CA 92509**

**HAZNET S105089988
 N/A**

HAZNET:
 Gepaid: CAL000107020
 Contact: SEAN CORBET SCULLY
 Telephone: 9097840994
 Facility Addr2: Not reported
 Mailing Name: Not reported
 Mailing Address: 5391 MISSION BLVD
 Mailing City,St,Zip: RIVERSIDE, CA 925090000
 Gen County: Riverside
 TSD EPA ID: CAT080033681
 TSD County: Los Angeles
 Waste Category: Alkaline solution without metals (pH > 12.5)
 Disposal Method: Recycler
 Tons: .0417
 Facility County: Riverside

**542 THE RIVERSIDE COUNTY ECONOMIC DEVELOPMEN
 5391-5395 MISSION BLVD.
 RIVERSIDE, CA 92509**

**HAZNET S106090148
 N/A**

HAZNET:
 Gepaid: CAC002559440
 Contact: John McDonald/project mgr
 Telephone: 9099556881
 Facility Addr2: Not reported
 Mailing Name: Not reported
 Mailing Address: 3525 14th St
 Mailing City,St,Zip: Riverside, CA 92501
 Gen County: Riverside
 TSD EPA ID: Not reported
 TSD County: Los Angeles
 Waste Category: Asbestos-containing waste
 Disposal Method: Disposal, Land Fill
 Tons: 2.52
 Facility County: Not reported

MAP FINDINGS
FOCUS MAP 18

Map ID	Site	Database(s)	EPA ID Number
543	HUD INTOWN PROPERTIES 4210 BRIGGS ST RIVERSIDE, CA 92506 HAZNET: Gepaid: CAC002125680 Contact: HUD Telephone: 0000000000 Facility Addr2: Not reported Mailing Name: Not reported Mailing Address: 6850 BROCKTON AVE # 215 Mailing City,St,Zip: RIVERSIDE, CA 925060000 Gen County: Riverside TSD EPA ID: CAD982444481 TSD County: San Bernardino Waste Category: Household waste Disposal Method: Transfer Station Tons: .0208 Facility County: Riverside	HAZNET	S103969185 N/A
543	INTOWN PROPERTIES INC/HUD 4218 BRIGGS ST RIVERSIDE, CA 92509 HAZNET: Gepaid: CAC001392968 Contact: HUD Telephone: 7149577333 Facility Addr2: Not reported Mailing Name: Not reported Mailing Address: 6850 BROCKTON AVE STE 215 Mailing City,St,Zip: RIVERSIDE, CA 925060000 Gen County: Riverside TSD EPA ID: CAD000088252 TSD County: Los Angeles Waste Category: Household waste Disposal Method: Transfer Station Tons: .0150 Facility County: Riverside	HAZNET	S103970589 N/A
544	5293 ODELL ST RUBIDOUX, CA CHMIRS: OES Incident Number: 006502 OES notification: Not reported OES Date: 1/29/1995 OES Time: 09:52:27 PM Incident Date: Not reported Date Completed: Not reported Property Use: Not reported Agency Id Number: Not reported Agency Incident Number: Not reported Time Notified: Not reported Time Completed: Not reported Surrounding Area: Not reported Estimated Temperature: Not reported	CHMIRS	S105642179 N/A

MAP FINDINGS
FOCUS MAP 18

Map ID Site Database(s) EPA ID Number

(Continued)

S105642179

Property Management: Not reported
 Special Studies 1: Not reported
 Special Studies 2: Not reported
 Special Studies 3: Not reported
 Special Studies 4: Not reported
 Special Studies 5: Not reported
 Special Studies 6: Not reported
 More Than Two Substances Involved?: Not reported
 Resp Agncy Personel # Of Decontaminated: Not reported
 Responding Agency Personel # Of Injuries: Not reported
 Responding Agency Personel # Of Fatalities: Not reported
 Others Number Of Decontaminated: Not reported
 Others Number Of Injuries: Not reported
 Others Number Of Fatalities: Not reported
 Vehicle Make/year: Not reported
 Vehicle License Number: Not reported
 Vehicle State: Not reported
 Vehicle Id Number: Not reported
 CA/DOT/PUC/ICC Number: Not reported
 Company Name: Not reported
 Reporting Officer Name/ID: Not reported
 Report Date: Not reported
 Comments: Not reported
 Facility Telephone: Not reported
 Waterway Involved: YES
 Waterway: Not reported
 Spill Site: Not reported
 Cleanup By: CO/DOH
 Containment: Not reported
 What Happened: Not reported
 Type: CHEMICAL
 Measure: Not reported
 Other: Not reported
 Date/Time: Not reported
 Year: 1995
 Agency: RIVERSIDE CO/HAZMAT
 Incident Date: 1/29/95 1227
 Admin Agency: Not reported
 Amount: 1GAL
 Contained: NO
 Site Type: OTHER
 E Date: Not reported
 Substance: HYDROCHLORIC ACID
 Quantity Released: Not reported
 BBLS: Not reported
 Cups: Not reported
 CUFT: Not reported
 Gallons: Not reported
 Grams: Not reported
 Pounds: Not reported
 Liters: Not reported
 Ounces: Not reported
 Pints: Not reported
 Quarts: Not reported
 Sheen: Not reported
 Tons: Not reported
 Unknown: Not reported

MAP FINDINGS
FOCUS MAP 18

Map ID Site Database(s) EPA ID Number

(Continued)

S105642179

Description: VANDALS BROKE IN A HOUSE AND THREWW SUBSTANCE IN VARIOUS ROOMS
Evacuations: NO
Number of Injuries: NO
Number of Fatalities: NO
Description: Not reported

544 1X GEORGE ELLIS
5293 ODELL
RUBIDOUX, CA 92509

HAZNET S102796911
N/A

HAZNET:
Gepaid: CAC000908128
Contact: GEORGE ELLIS
Telephone: 0000000000
Facility Addr2: Not reported
Mailing Name: Not reported
Mailing Address: 5293 ODELL
Mailing City,St,Zip: RUBIDOUX, CA 925090000
Gen County: Riverside
TSD EPA ID: UTD991301748
TSD County: 99
Waste Category: Other organic solids
Disposal Method: Disposal, Land Fill
Tons: .3000
Facility County: Riverside

544 5268 ODELL
RUBIDOUX, CA 92509

CHMIRS S105676953
N/A

CHMIRS:
OES Incident Number: 01-0921
OES notification: 2/13/200104:27:39 PM
OES Date: Not reported
OES Time: Not reported
Incident Date: Not reported
Date Completed: Not reported
Property Use: Not reported
Agency Id Number: Not reported
Agency Incident Number: Not reported
Time Notified: Not reported
Time Completed: Not reported
Surrounding Area: Not reported
Estimated Temperature: Not reported
Property Management: Not reported
Special Studies 1: Not reported
Special Studies 2: Not reported
Special Studies 3: Not reported
Special Studies 4: Not reported
Special Studies 5: Not reported
Special Studies 6: Not reported
More Than Two Substances Involved?: Not reported
Resp Agency Personel # Of Decontaminated: Not reported
Responding Agency Personel # Of Injuries: Not reported
Responding Agency Personel # Of Fatalities: Not reported
Others Number Of Decontaminated: Not reported

MAP FINDINGS
FOCUS MAP 18

Map ID Site Database(s) EPA ID Number

(Continued)

S105676953

Others Number Of Injuries:	Not reported
Others Number Of Fatalities:	Not reported
Vehicle Make/year:	Not reported
Vehicle License Number:	Not reported
Vehicle State:	Not reported
Vehicle Id Number:	Not reported
CA/DOT/PUC/ICC Number:	Not reported
Company Name:	Not reported
Reporting Officer Name/ID:	Not reported
Report Date:	Not reported
Comments:	Not reported
Facility Telephone:	Not reported
Waterway Involved:	No
Waterway:	Not reported
Spill Site:	Not reported
Cleanup By:	Contractor
Containment:	Not reported
What Happened:	Not reported
Type:	Not reported
Measure:	Not reported
Other:	Not reported
Date/Time:	Not reported
Year:	2001
Agency:	Riverside Co Fire
Incident Date:	2/13/200112:00:00 AM
Admin Agency:	Riverside County Environmental Health
Amount:	Not reported
Contained:	Yes
Site Type:	Residence
E Date:	Not reported
Substance:	Drug Lab Waste
Quantity Released:	Not reported
BBLs:	0
Cups:	0
CUFT:	0
Gallons:	55
Grams:	0
Pounds:	0
Liters:	0
Ounces:	0
Pints:	0
Quarts:	0
Sheen:	0
Tons:	0
Unknown:	0.000000
Description:	Not reported
Evacuations:	0
Number of Injuries:	0
Number of Fatalities:	0
Description:	Substance recovered as result of a drug lab bust by the Riverside Co Sheriff's Dept.

MAP FINDINGS
FOCUS MAP 18

Map ID	Site	Database(s)	EPA ID Number
544	5265 ODEL ST RUBIDOUX, CA 92509 CDL: Facility ID: 200102080 Date: 2001-02-13 00:00:00 Lab Type: Illegal Drug Lab (L) - location where an illegal drug lab was operated or drug lab equipment and/or materials were stored.	CDL	S107534752 N/A
545	5712 42ND ST RUBIDOUX, CA CHMIRS: OES Incident Number: 01-6534 OES notification: 11/10/200105:00:17 PM OES Date: Not reported OES Time: Not reported Incident Date: Not reported Date Completed: Not reported Property Use: Not reported Agency Id Number: Not reported Agency Incident Number: Not reported Time Notified: Not reported Time Completed: Not reported Surrounding Area: Not reported Estimated Temperature: Not reported Property Management: Not reported Special Studies 1: Not reported Special Studies 2: Not reported Special Studies 3: Not reported Special Studies 4: Not reported Special Studies 5: Not reported Special Studies 6: Not reported More Than Two Substances Involved?: Not reported Resp Agncy Personel # Of Decontaminated: Not reported Responding Agency Personel # Of Injuries: Not reported Responding Agency Personel # Of Fatalities: Not reported Others Number Of Decontaminated: Not reported Others Number Of Injuries: Not reported Others Number Of Fatalities: Not reported Vehicle Make/year: Not reported Vehicle License Number: Not reported Vehicle State: Not reported Vehicle Id Number: Not reported CA/DOT/PUC/ICC Number: Not reported Company Name: Not reported Reporting Officer Name/ID: Not reported Report Date: Not reported Comments: Not reported Facility Telephone: Not reported Waterway Involved: Yes Waterway: Storm Drain Spill Site: Not reported Cleanup By: Unknown Containment: Not reported What Happened: Not reported Type: Not reported Measure: Not reported	CHMIRS	S105670692 N/A

MAP FINDINGS
FOCUS MAP 18

Map ID	Site	Database(s)	EPA ID Number
--------	------	-------------	---------------

(Continued)

S105670692

Other:	Not reported
Date/Time:	Not reported
Year:	2001
Agency:	Riverside Co Dept Environmental Health Hazmat
Incident Date:	11/10/2001 12:00:00 AM
Admin Agency:	Riverside County Environmental Health
Amount:	Not reported
Contained:	No
Site Type:	Residence
E Date:	Not reported
Substance:	Sewage;;;
Quantity Released:	Not reported
BBLs:	0
Cups:	0
CUFT:	0
Gallons:	1
Grams:	0
Pounds:	0
Liters:	0
Ounces:	0
Pints:	0
Quarts:	0
Sheen:	0
Tons:	0
Unknown:	0.000000
Description:	Not reported
Evacuations:	0
Number of Injuries:	0
Number of Fatalities:	0
Description:	Sewage is coming out of lateral in an apt complex. This is an on going spill, sewage is flowing into a storm drain which runs into the Santa Anna River.

546

**VETERANS MEMORIAL PARK
4393 RIVERVIEW DR
RIVERSIDE, CA 92509**

**HAZNET S108757440
N/A**

HAZNET:

Gepaid:	CAC002607902
Contact:	FRANK GUERRERO/ASSIST TO THE GM
Telephone:	9513612090
Facility Addr2:	Not reported
Mailing Name:	Not reported
Mailing Address:	4810 PEDLEY RD
Mailing City,St,Zip:	RIVERSIDE, CA 92509
Gen County:	Riverside
TSD EPA ID:	CAD028409019
TSD County:	Los Angeles
Waste Category:	Alkaline solution without metals (pH > 12.5)
Disposal Method:	H14
Tons:	0.08
Facility County:	Riverside

MAP FINDINGS
FOCUS MAP 18

Map ID	Site	Database(s)	EPA ID Number
547	HUD INTOWN PROPERTIES 3914 MENNES AVE RIVERSIDE, CA 92509 HAZNET: Gepaid: CAC001498768 Contact: HUD Telephone: 0000000000 Facility Addr2: Not reported Mailing Name: Not reported Mailing Address: 6850 BROCKTON AVE # 215 Mailing City,St,Zip: RIVERSIDE, CA 925060000 Gen County: Riverside TSD EPA ID: CAD028409019 TSD County: Los Angeles Waste Category: Household waste Disposal Method: Transfer Station Tons: .0900 Facility County: Riverside	HAZNET	S103969145 N/A
548	5618 TILTON AVE RIVERSIDE, CA 92509 CHMIRS: OES Incident Number: 99-2198 OES notification: 5/22/199909:09:32 AM OES Date: Not reported OES Time: Not reported Incident Date: Not reported Date Completed: Not reported Property Use: Not reported Agency Id Number: Not reported Agency Incident Number: Not reported Time Notified: Not reported Time Completed: Not reported Surrounding Area: Not reported Estimated Temperature: Not reported Property Management: Not reported Special Studies 1: Not reported Special Studies 2: Not reported Special Studies 3: Not reported Special Studies 4: Not reported Special Studies 5: Not reported Special Studies 6: Not reported More Than Two Substances Involved?: Not reported Resp Agncy Personel # Of Decontaminated: Not reported Responding Agency Personel # Of Injuries: Not reported Responding Agency Personel # Of Fatalities: Not reported Others Number Of Decontaminated: Not reported Others Number Of Injuries: Not reported Others Number Of Fatalities: Not reported Vehicle Make/year: Not reported Vehicle License Number: Not reported Vehicle State: Not reported Vehicle Id Number: Not reported CA/DOT/PUC/ICC Number: Not reported Company Name: Not reported Reporting Officer Name/ID: Not reported Report Date: Not reported	CHMIRS CDL	S105661538 N/A

MAP FINDINGS
FOCUS MAP 18

Map ID	Site	Database(s)	EPA ID Number
--------	------	-------------	---------------

(Continued)

S105661538

Comments: Not reported
 Facility Telephone: Not reported
 Waterway Involved: No
 Waterway: Not reported
 Spill Site: Not reported
 Cleanup By: DDTSC
 Containment: Not reported
 What Happened: Not reported
 Type: Not reported
 Measure: Not reported
 Other: Not reported
 Date/Time: Not reported
 Year: 1999
 Agency: Riverside Co FD
 Incident Date: 5/19/1999 12:00:00 AM
 Admin Agency: Riverside County Environmental Health
 Amount: Not reported
 Contained: Yes
 Site Type: Residence
 E Date: Not reported
 Substance: drug lab waste
 Quantity Released: Not reported
 BBLs: 0
 Cups: 0
 CUFT: 0
 Gallons: 55
 Grams: 0
 Pounds: 0
 Liters: 0
 Ounces: 0
 Pints: 0
 Quarts: 0
 Sheen: 0
 Tons: 0
 Unknown: 0
 Description: Not reported
 Evacuations: 0
 Number of Injuries: 0
 Number of Fatalities: 0
 Description: found during a bust.

CDL:

Facility ID: 199905103
 Date: 1999-05-20 00:00:00
 Lab Type: Illegal Drug Lab (L) - location where an illegal drug lab was operated or drug lab equipment and/or materials were stored.

548

5618 TILTON
RIVERSIDE, CA 92509

CHMIRS S105884270
N/A

CHMIRS:

OES Incident Number: 02-2780
 OES notification: 5/24/2002 11:57:46 AM
 OES Date: Not reported
 OES Time: Not reported
 Incident Date: Not reported

MAP FINDINGS
FOCUS MAP 18

Map ID Site Database(s) EPA ID Number

(Continued)

S105884270

Date Completed: Not reported
 Property Use: Not reported
 Agency Id Number: Not reported
 Agency Incident Number: Not reported
 Time Notified: Not reported
 Time Completed: Not reported
 Surrounding Area: Not reported
 Estimated Temperature: Not reported
 Property Management: Not reported
 Special Studies 1: Not reported
 Special Studies 2: Not reported
 Special Studies 3: Not reported
 Special Studies 4: Not reported
 Special Studies 5: Not reported
 Special Studies 6: Not reported
 More Than Two Substances Involved?: Not reported
 Resp Agency Personel # Of Decontaminated: Not reported
 Responding Agency Personel # Of Injuries: Not reported
 Responding Agency Personel # Of Fatalities: Not reported
 Others Number Of Decontaminated: Not reported
 Others Number Of Injuries: Not reported
 Others Number Of Fatalities: Not reported
 Vehicle Make/year: Not reported
 Vehicle License Number: Not reported
 Vehicle State: Not reported
 Vehicle Id Number: Not reported
 CA/DOT/PUC/ICC Number: Not reported
 Company Name: Not reported
 Reporting Officer Name/ID: Not reported
 Report Date: Not reported
 Comments: Not reported
 Facility Telephone: Not reported
 Waterway Involved: No
 Waterway: Not reported
 Spill Site: Not reported
 Cleanup By: Contractor
 Containment: Not reported
 What Happened: Not reported
 Type: Not reported
 Measure: Not reported
 Other: Not reported
 Date/Time: Not reported
 Year: 2002
 Agency: Ram Plumbing
 Incident Date: 5/23/2002 12:00:00 AM
 Admin Agency: Riverside City Fire Department
 Amount: Not reported
 Contained: Yes
 Site Type: Road
 E Date: Not reported
 Substance: Oil
 Quantity Released: Not reported
 BBLs: 0
 Cups: 0
 CUFT: 0
 Gallons: 10
 Grams: 0

MAP FINDINGS
FOCUS MAP 18

Map ID	Site	Database(s)	EPA ID Number
--------	------	-------------	---------------

(Continued)

S105884270

Pounds:	0
Liters:	0
Ounces:	0
Pints:	0
Quarts:	0
Sheen:	0
Tons:	0
Unknown:	0
Description:	Not reported
Evacuations:	0
Number of Injuries:	0
Number of Fatalities:	0
Description:	The oil was mixed with water, unknown cause however a water drainage was stopped and the oily substance was found.

548

5618 TILTON AVENUE
RUBIDOUX, CA 92502

CDL S107534986
N/A

CDL:

Facility ID:	200211011
Date:	2002-11-03 00:00:00
Lab Type:	Illegal Drug Lab (L) - location where an illegal drug lab was operated or drug lab equipment and/or materials were stored.

549

5223 ODEL
RUBIDOUX, CA 92509

CHMIRS S100278043
N/A

CHMIRS:

OES Incident Number:	9118633
OES notification:	Not reported
OES Date:	Not reported
OES Time:	Not reported
Incident Date:	12-AUG-91
Date Completed:	12-AUG-91
Property Use:	400
Agency Id Number:	33090
Agency Incident Number:	33103
Time Notified:	1641
Time Completed:	1934
Surrounding Area:	400
Estimated Temperature:	Not reported
Property Management:	P
Special Studies 1:	Not reported
Special Studies 2:	Not reported
Special Studies 3:	Not reported
Special Studies 4:	Not reported
Special Studies 5:	Not reported
Special Studies 6:	Not reported
More Than Two Substances Involved?:	N
Resp Agncy Personel # Of Decontaminated:	1
Responding Agency Personel # Of Injuries:	0
Responding Agency Personel # Of Fatalities:	0
Others Number Of Decontaminated:	0
Others Number Of Injuries:	0

MAP FINDINGS
FOCUS MAP 18

Map ID Site Database(s) EPA ID Number

(Continued)

S100278043

Others Number Of Fatalities: 0
 Vehicle Make/year: Not reported
 Vehicle License Number: Not reported
 Vehicle State: Not reported
 Vehicle Id Number: Not reported
 CA/DOT/PUC/ICC Number: Not reported
 Company Name: Not reported
 Reporting Officer Name/ID: DANIEL TALBOT 1553
 Report Date: 13-AUG-91
 Comments: N
 Facility Telephone: 714 657-3183
 Waterway Involved: Not reported
 Waterway: Not reported
 Spill Site: Not reported
 Cleanup By: Not reported
 Containment: Not reported
 What Happened: Not reported
 Type: Not reported
 Measure: Not reported
 Other: Not reported
 Date/Time: Not reported
 Year: 88-92
 Agency: Not reported
 Incident Date: Not reported
 Admin Agency: Not reported
 Amount: Not reported
 Contained: Not reported
 Site Type: Not reported
 E Date: 27-JUL-92
 Substance: Not reported
 Quantity Released: Not reported
 BBLS: Not reported
 Cups: Not reported
 CUFT: Not reported
 Gallons: Not reported
 Grams: Not reported
 Pounds: Not reported
 Liters: Not reported
 Ounces: Not reported
 Pints: Not reported
 Quarts: Not reported
 Sheen: Not reported
 Tons: Not reported
 Unknown: Not reported
 Description: Not reported
 Evacuations: Not reported
 Number of Injuries: Not reported
 Number of Fatalities: Not reported
 Description: Not reported

MAP FINDINGS
FOCUS MAP 18

Map ID	Site	Database(s)	EPA ID Number
550	INTOWN PROPERTIES INC/HUD 4047 FORT DR RIVERSIDE, CA 92507 HAZNET: Gepaid: CAC001506818 Contact: HUD Telephone: 7149577333 Facility Addr2: Not reported Mailing Name: Not reported Mailing Address: 6850 BROCKTON AVE STE 215 Mailing City,St,Zip: RIVERSIDE, CA 925060000 Gen County: Riverside TSD EPA ID: CAD000088252 TSD County: Los Angeles Waste Category: Household waste Disposal Method: Transfer Station Tons: .0625 Facility County: Riverside	HAZNET	S103970581 N/A
551	INTOWN PROPERTIES INC/HUD 5642 HELIX ST RIVERSIDE, CA 92509 HAZNET: Gepaid: CAC001387304 Contact: HUD Telephone: 7149577333 Facility Addr2: Not reported Mailing Name: Not reported Mailing Address: 6850 BROCKTON AVE STE 215 Mailing City,St,Zip: RIVERSIDE, CA 925060000 Gen County: Riverside TSD EPA ID: CAD000088252 TSD County: Los Angeles Waste Category: Household waste Disposal Method: Transfer Station Tons: .2318 Facility County: Riverside	HAZNET	S103970641 N/A
551	HUD INTOWN PROPERTIES 4246 WINDSTREAM LN RIVERSIDE, CA 92506 HAZNET: Gepaid: CAC002127272 Contact: HUD Telephone: 0000000000 Facility Addr2: Not reported Mailing Name: Not reported Mailing Address: 6850 BROCKTON AVE # 215 Mailing City,St,Zip: RIVERSIDE, CA 925060000 Gen County: Riverside TSD EPA ID: CAD028409019 TSD County: Los Angeles Waste Category: Household waste Disposal Method: Transfer Station Tons: .0450	HAZNET	S103969187 N/A

MAP FINDINGS
FOCUS MAP 18

Map ID	Site	Database(s)	EPA ID Number
	HUD INTOWN PROPERTIES (Continued)		S103969187
	Facility County: Riverside		
552	BILLS AUTO CTR 5324 MISSION RIVERSIDE, CA 92509	HAZNET	S102809529 N/A
	HAZNET:		
	Gepaid: CAL000006359		
	Contact: DRAKE BILL		
	Telephone: 0000000000		
	Facility Addr2: Not reported		
	Mailing Name: Not reported		
	Mailing Address: 5324 MISSION		
	Mailing City,St,Zip: RIVERSIDE, CA 925090000		
	Gen County: Riverside		
	TSD EPA ID: CAD980887418		
	TSD County: 1		
	Waste Category: Aqueous solution with less than 10% total organic residues		
	Disposal Method: Transfer Station		
	Tons: .1251		
	Facility County: Riverside		
	Gepaid: CAL000006359		
	Contact: DRAKE BILL		
	Telephone: 0000000000		
	Facility Addr2: Not reported		
	Mailing Name: Not reported		
	Mailing Address: 5324 MISSION		
	Mailing City,St,Zip: RIVERSIDE, CA 925090000		
	Gen County: Riverside		
	TSD EPA ID: CAD980887418		
	TSD County: 1		
	Waste Category: Aqueous solution with less than 10% total organic residues		
	Disposal Method: Transfer Station		
	Tons: .1042		
	Facility County: Riverside		
552	RUBIDOUX RADIATOR 5313 MISSION BLVD RUBIDOUX, CA 92509	RCRA-SQG FINDS HAZNET	1000248200 CAD982008880
	RCRA-SQG:		
	Date form received by agency: 06/26/1987		
	Facility name: RUBIDOUX RADIATOR		
	Facility address: 5313 MISSION BLVD RUBIDOUX, CA 92509		
	EPA ID: CAD982008880		
	Contact: ENVIRONMENTAL MANAGER		
	Contact address: 5313 MISSION BLVD RUBIDOUX, CA 92509		
	Contact country: US		
	Contact telephone: (714) 784-2750		
	Contact email: Not reported		
	EPA Region: 09		
	Classification: Small Small Quantity Generator		
	Description: Handler: generates more than 100 and less than 1000 kg of hazardous		

MAP FINDINGS
FOCUS MAP 18

Map ID Site Database(s) EPA ID Number

RUBIDOUX RADIATOR (Continued)

1000248200

waste during any calendar month and accumulates less than 6000 kg of hazardous waste at any time; or generates 100 kg or less of hazardous waste during any calendar month, and accumulates more than 1000 kg of hazardous waste at any time

Owner/Operator Summary:

Owner/operator name: ARLIE W KIBBIE
Owner/operator address: NOT REQUIRED
NOT REQUIRED, ME 99999
Owner/operator country: Not reported
Owner/operator telephone: (415) 555-1212
Legal status: Private
Owner/Operator Type: Owner
Owner/Op start date: Not reported
Owner/Op end date: Not reported

Owner/operator name: NOT REQUIRED
Owner/operator address: NOT REQUIRED
NOT REQUIRED, ME 99999
Owner/operator country: Not reported
Owner/operator telephone: (415) 555-1212
Legal status: Private
Owner/Operator Type: Operator
Owner/Op start date: Not reported
Owner/Op end date: Not reported

Handler Activities Summary:

U.S. importer of hazardous waste: Unknown
Mixed waste (haz. and radioactive): Unknown
Recycler of hazardous waste: No
Transporter of hazardous waste: No
Treater, storer or disposer of HW: No
Underground injection activity: No
On-site burner exemption: Unknown
Furnace exemption: Unknown
Used oil fuel burner: No
Used oil processor: No
User oil refiner: No
Used oil fuel marketer to burner: No
Used oil Specification marketer: No
Used oil transfer facility: No
Used oil transporter: No
Off-site waste receiver: Commercial status unknown

Violation Status: No violations found

FINDS:

Other Pertinent Environmental Activity Identified at Site

RCRAInfo is a national information system that supports the Resource Conservation and Recovery Act (RCRA) program through the tracking of events and activities related to facilities that generate, transport, and treat, store, or dispose of hazardous waste. RCRAInfo allows RCRA program staff to track the notification, permit, compliance, and corrective action activities required under RCRA.

MAP FINDINGS
FOCUS MAP 18

Map ID Site Database(s) EPA ID Number

RUBIDOUX RADIATOR (Continued)

1000248200

HAZNET:

Gepaid: CAD982008880
 Contact: DALE OWENS
 Telephone: 7147842750
 Facility Addr2: Not reported
 Mailing Name: Not reported
 Mailing Address: 5313 MISSION BLVD
 Mailing City,St,Zip: RIVERSIDE, CA 925094612
 Gen County: Riverside
 TSD EPA ID: CAD097030993
 TSD County: Los Angeles
 Waste Category: Unspecified sludge waste
 Disposal Method: Transfer Station
 Tons: 0.84
 Facility County: Riverside

Gepaid: CAD982008880
 Contact: DALE OWENS
 Telephone: 7147842750
 Facility Addr2: Not reported
 Mailing Name: Not reported
 Mailing Address: 5313 MISSION BLVD
 Mailing City,St,Zip: RIVERSIDE, CA 925094612
 Gen County: Riverside
 TSD EPA ID: CAT080013352
 TSD County: Riverside
 Waste Category: Unspecified oil-containing waste
 Disposal Method: Not reported
 Tons: 0.22
 Facility County: Riverside

Gepaid: CAD982008880
 Contact: DALE OWENS
 Telephone: 7147842750
 Facility Addr2: Not reported
 Mailing Name: Not reported
 Mailing Address: 5313 MISSION BLVD
 Mailing City,St,Zip: RIVERSIDE, CA 925094612
 Gen County: Riverside
 TSD EPA ID: CAT080013352
 TSD County: Riverside
 Waste Category: Unspecified oil-containing waste
 Disposal Method: Recycler
 Tons: 0.22
 Facility County: Riverside

Gepaid: CAD982008880
 Contact: DALE OWENS
 Telephone: 7147842750
 Facility Addr2: Not reported
 Mailing Name: Not reported
 Mailing Address: 5313 MISSION BLVD
 Mailing City,St,Zip: RIVERSIDE, CA 925094612
 Gen County: Riverside
 TSD EPA ID: CAT080033681
 TSD County: Riverside
 Waste Category: Unspecified sludge waste

MAP FINDINGS
FOCUS MAP 18

Map ID	Site	Database(s)	EPA ID Number
--------	------	-------------	---------------

RUBIDOUX RADIATOR (Continued)

1000248200

Disposal Method: Disposal, Land Fill
 Tons: 0.4
 Facility County: Riverside

 Gepaid: CAD982008880
 Contact: Not reported
 Telephone: 0000000000
 Facility Addr2: Not reported
 Mailing Name: Not reported
 Mailing Address: 5313 MISSION BLVD
 Mailing City,St,Zip: RIVERSIDE, CA 925094612
 Gen County: Riverside
 TSD EPA ID: CAL000113451
 TSD County: Los Angeles
 Waste Category: Unspecified organic liquid mixture
 Disposal Method: Transfer Station
 Tons: .8340
 Facility County: Riverside

[Click this hyperlink](#) while viewing on your computer to access 2 additional CA_HAZNET: record(s) in the EDR Site Report.

552

**MISSION AUTO SUPPLY
5310 MISSION BLVD
RIVERSIDE, CA 92505**

**LUST S101619598
Cortese N/A
CA FID UST**

LUST:

Region: RIVERSIDE
 Site Closed: Yes
 Employee ID: 2
 Facility ID: 91411
 Case Type: Drinking Water Aquifer affected
 Status: 9

Cortese:

Region: CORTESE
 Facility Addr2: 5310 Mission Blvd

CA FID UST:

Facility ID: 33002526
 Regulated By: UTNKA
 Regulated ID: 00019586
 Cortese Code: Not reported
 SIC Code: Not reported
 Facility Phone: 7143599961
 Mail To: Not reported
 Mailing Address: 10700 N FREEWAY
 Mailing Address 2: Not reported
 Mailing City,St,Zip: RIVERSIDE 92505
 Contact: Not reported
 Contact Phone: Not reported
 DUNs Number: Not reported
 NPDES Number: Not reported
 EPA ID: Not reported
 Comments: Not reported
 Status: Active

MAP FINDINGS
FOCUS MAP 18

Map ID	Site	Database(s)	EPA ID Number
552	MISSION AUTO SUPPLY 5310 MISSION BLVD RUBIDOUX, CA 92509	HAZNET LUST	S101300612 N/A
	HAZNET: Gepaid: CAL000055971 Contact: Not reported Telephone: 0000000000 Facility Addr2: Not reported Mailing Name: Not reported Mailing Address: 5310 MISSION BLVD Mailing City,St,Zip: RIVERSIDE, CA 925090000 Gen County: Riverside TSD EPA ID: CAD008252405 TSD County: Los Angeles Waste Category: Unspecified solvent mixture Waste Disposal Method: Not reported Tons: .2585 Facility County: Riverside		
	LUST: Region: STATE Status: Case Closed Chemical: Gasoline Local Case #: 91411 Case Number: 083301847T Qty Leaked: Not reported Abate Method: Not reported Case Type: A, S Cross Street: Not reported Enf Type: Not reported Funding: Not reported How Discovered: Tank Closure How Stopped: Not reported Leak Cause: UNK Leak Source: UNK Global Id: T0606500235 Stop Date: 1991-04-19 00:00:00 Confirm Leak: 1991-05-10 00:00:00 Workplan: 1991-04-19 00:00:00 Prelim Assess: 1994-11-16 00:00:00 Pollution Char: 1999-09-28 00:00:00 Remed Plan: Not reported Remed Action: 2003-03-06 00:00:00 Monitoring: 2004-12-01 00:00:00 Report Date: 2006-02-07 00:00:00 Discover Date: 1991-04-19 00:00:00 Enforcement Dt: Not reported Release Date: 1991-05-10 00:00:00 Review Date: 1992-10-02 00:00:00 Enter Date: 1991-07-17 00:00:00 MTBE Date: Not reported GW Qualifier: Not reported Soil Qualifier: Not reported Max MTBE GW ppb: Not reported Max MTBE Soil ppb: Not reported County: 33 Org Name: Not reported Reg Board: Santa Ana Region		

MAP FINDINGS
FOCUS MAP 18

Map ID Site Database(s) EPA ID Number

MISSION AUTO SUPPLY (Continued)

S101300612

Contact Person: Not reported
 Responsible Party: ADDITIONAL RPS SEE SUMMARY
 RP Address: 714 LONG BEACH, COLTON CA 92324
 Interim: Not reported
 Oversight Prgm: LUST
 MTBE Class: *
 MTBE Conc: 0
 MTBE Fuel: 1
 MTBE Tested: MTBE Detected. Site tested for MTBE and MTBE detected
 Staff: CAB
 Staff Initials: SCB
 Lead Agency: Local Agency
 Local Agency: 33000L
 Hydr Basin #: UPPER SANTA ANA VALL
 Beneficial: Not reported
 Priority: Not reported
 Cleanup Fund Id: Not reported
 Work Suspended: Not reported
 Operator: Not reported
 Water System Name: Not reported
 Well Name: Not reported
 Distance To Lust: 0
 Waste Discharge Global ID: Not reported
 Waste Disch Assigned Name: Not reported
 Summary: ADDITIONAL RPS: ROY BETANCUR, 3943 RIVERVIEW, RIVERSIDE CA ; FRANCISCO GONZALEZ 14471 ANTHONY LN., MORENO VALLEY, CA 92388.

LUST:

Region: 8
 Case Type: Soil only
 Cross Street: Not reported
 Enf Type: Not reported
 Funding: Not reported
 How Discovered: Tank Closure
 How Stopped: Not reported
 Leak Cause: UNK
 Leak Source: UNK
 Global ID: T0606500235
 How Stopped Date: 4/19/1991
 Review Date: 5/10/1991
 Workplan: 4/19/1991
 Prelim Assess: 11/16/1994
 Pollution Char: Not reported
 Remed Plan: Not reported
 Remed Action: Not reported
 Monitoring: Not reported
 Close Date: Not reported
 Discover Date: 4/19/1991
 Enforcement Date: Not reported
 Review Date: 10/2/1992
 Enter Date: 7/17/1991
 MTBE Date: 5/18/2004
 GW Qualifies: ND
 Soil Qualifies: Not reported
 Max MTBE GW: 0
 Max MTBE Soil: Not reported
 County: Riverside

MAP FINDINGS
FOCUS MAP 18

Map ID Site Database(s) EPA ID Number

MISSION AUTO SUPPLY (Continued)

S101300612

Operator: Not reported
Regional Board: 08
Facility Status: Preliminary site assessment underway
Substance: 8006619
Facility Contact: Not reported
Interim: Not reported
Oversite Program: LUST
Latitude: 33.9929006
Longitude: -117.3996463
MTBE Concentration: 0
MTBE Fuel: 1
MTBE Tested: YES
Staff: CAB
Staff Initials: UNK
Lead Agency: Local Agency
Local Agency: 33000L
Hydr Basin #: UPPER SANTA ANA VALL
Beneficial: Not reported
Priority: Not reported
Cleanup Fund Id: Not reported
Work Suspended: Not reported
Local Case Num: 91411
Case Number: 083301847T
Qty Leaked: Not reported
Abate Method: Not reported
MTBE Class: *
Summary: ADDITIONAL RPS: ROY BETANCUR, 3943 RIVERVIEW, RIVERSIDE CA ; FRANCISCO GONZALEZ 14471 ANTHONY LN., MORENO VALLEY, CA 92388.

**553 PACIFIC AVE ELEMENTRY- JURUPA UNIFIED SCHOOL DISTR
6110 45TH ST
RIVERSIDE, CA 92509**

**HAZNET S108215798
N/A**

HAZNET:
Gepaid: CAC002597236
Contact: ROBERT IVERSON/ RISK MANAGER
Telephone: 9513604162
Facility Addr2: Not reported
Mailing Name: Not reported
Mailing Address: 4850 PEDLEY RD
Mailing City,St,Zip: RIVERSIDE, CA 925093966
Gen County: Riverside
TSD EPA ID: AZC950823111
TSD County: 99
Waste Category: Asbestos-containing waste
Disposal Method: Not reported
Tons: 33.71
Facility County: Not reported

MAP FINDINGS
FOCUS MAP 18

Map ID	Site	Database(s)	EPA ID Number
553	PACIFIC AVENUE ELEMENTARY 6110 45TH ST. RIVERSIDE, CA 92509 FINDS: Other Pertinent Environmental Activity Identified at Site Not reported NCES (National Center for Education Statistics) is the primary federal entity for collecting and analyzing data related to education in the United States and other nations and the institute of education sciences.	FINDS	1008300703 110021918264
553	JURUPA USD/PACIFIC AVENUE ELEM 6110 45TH ST RIVERSIDE, CA 92509 HAZNET: Gepaid: CAC001173816 Contact: JURUPA USD Telephone: 9093602851 Facility Addr2: Not reported Mailing Name: Not reported Mailing Address: 4740 PEDLEY RD Mailing City,St,Zip: RIVERSIDE, CA 925090000 Gen County: Riverside TSD EPA ID: CAD008364432 TSD County: Los Angeles Waste Category: Other inorganic solid waste Disposal Method: Transfer Station Tons: .0025 Facility County: Riverside Gepaid: CAC001364152 Contact: JURUPA USD Telephone: 9093602851 Facility Addr2: Not reported Mailing Name: Not reported Mailing Address: 4740 PEDLEY RD Mailing City,St,Zip: RIVERSIDE, CA 925090000 Gen County: Riverside TSD EPA ID: AZR000005454 TSD County: 99 Waste Category: Polychlorinated biphenyls and material containing PCB's Disposal Method: Recycler Tons: .5510 Facility County: Riverside	HAZNET	S103972872 N/A

MAP FINDINGS
FOCUS MAP 18

Map ID	Site	Database(s)	EPA ID Number
554	5598 TILTON RUBIDOUX, CA 92509	CHMIRS	S100277916 N/A
	CHMIRS: OES Incident Number: 9118195 OES notification: Not reported OES Date: Not reported OES Time: Not reported Incident Date: 28-JUL-91 Date Completed: 28-JUL-91 Property Use: 400 Agency Id Number: 33100 Agency Incident Number: 30867 Time Notified: 1350 Time Completed: 1430 Surrounding Area: 400 Estimated Temperature: 98 Property Management: P Special Studies 1: Not reported Special Studies 2: Not reported Special Studies 3: Not reported Special Studies 4: Not reported Special Studies 5: Not reported Special Studies 6: Not reported More Than Two Substances Involved?: N Resp Agncy Personel # Of Decontaminated: 0 Responding Agency Personel # Of Injuries: 0 Responding Agency Personel # Of Fatalities:0 Others Number Of Decontaminated: 0 Others Number Of Injuries: 0 Others Number Of Fatalities: 0 Vehicle Make/year: Not reported Vehicle License Number: Not reported Vehicle State: Not reported Vehicle Id Number: Not reported CA/DOT/PUC/ICC Number: Not reported Company Name: Not reported Reporting Officer Name/ID: DANIEL TALBOT 1553 Report Date: 28-JUL-91 Comments: Y Facility Telephone: 714 247-0604 Waterway Involved: Not reported Waterway: Not reported Spill Site: Not reported Cleanup By: Not reported Containment: Not reported What Happened: Not reported Type: Not reported Measure: Not reported Other: Not reported Date/Time: Not reported Year: 88-92 Agency: Not reported Incident Date: Not reported Admin Agency: Not reported Amount: Not reported Contained: Not reported Site Type: Not reported		

MAP FINDINGS
FOCUS MAP 18

Map ID	Site	Database(s)	EPA ID Number
--------	------	-------------	---------------

(Continued)

S100277916

E Date:	21-JUL-92
Substance:	Not reported
Quantity Released:	Not reported
BBLS:	Not reported
Cups:	Not reported
CUFT:	Not reported
Gallons:	Not reported
Grams:	Not reported
Pounds:	Not reported
Liters:	Not reported
Ounces:	Not reported
Pints:	Not reported
Quarts:	Not reported
Sheen:	Not reported
Tons:	Not reported
Unknown:	Not reported
Description:	Not reported
Evacuations:	Not reported
Number of Injuries:	Not reported
Number of Fatalities:	Not reported
Description:	Not reported

555

**INTOWN PROPERTIES
5705 SEXTON LN
RIVERSIDE, CA 92509**

**HAZNET S103665347
N/A**

HAZNET:

Gepaid:	CAC001150952
Contact:	INTOWN PROPERTIES/CINDY GROVES
Telephone:	9092740143
Facility Addr2:	Not reported
Mailing Name:	Not reported
Mailing Address:	6850 BROCKTON AVE STE 215
Mailing City,St,Zip:	RIVERSIDE, CA 925060000
Gen County:	Riverside
TSD EPA ID:	Not reported
TSD County:	0
Waste Category:	Oxygenated solvents (acetone, butanol, ethyl acetate, etc.)
Disposal Method:	Transfer Station
Tons:	.0041
Facility County:	Riverside

556

**HUD INTOWN PROPERTIES
5938 LIMONITE AVE
RIVERSIDE, CA 92509**

**HAZNET S103969280
N/A**

HAZNET:

Gepaid:	CAC002120208
Contact:	HUD
Telephone:	0000000000
Facility Addr2:	Not reported
Mailing Name:	Not reported
Mailing Address:	6850 BROCKTON AVE # 215
Mailing City,St,Zip:	RIVERSIDE, CA 925060000
Gen County:	Riverside
TSD EPA ID:	CAD028409019

MAP FINDINGS
FOCUS MAP 18

Map ID	Site	Database(s)	EPA ID Number
--------	------	-------------	---------------

HUD INTOWN PROPERTIES (Continued)

S103969280

TSD County: Los Angeles
Waste Category: Household waste
Disposal Method: Transfer Station
Tons: .0060
Facility County: Riverside

557

**INTOWN PROPERTIES, INC/HUD
4007 MENNES AVE
RIVERSIDE, CA 92509**

**HAZNET S103970994
N/A**

HAZNET:

Gepaid: CAC001083360
Contact: HUD
Telephone: 0000000000
Facility Addr2: Not reported
Mailing Name: Not reported
Mailing Address: 6850 BROCKTON AVE, STE 215
Mailing City,St,Zip: RIVERSIDE, CA 925060000
Gen County: Riverside
TSD EPA ID: CAD028409019
TSD County: Los Angeles
Waste Category: Not reported
Disposal Method: Treatment, Tank
Tons: .1050
Facility County: Riverside

Gepaid: CAC001083360
Contact: HUD
Telephone: 0000000000
Facility Addr2: Not reported
Mailing Name: Not reported
Mailing Address: 6850 BROCKTON AVE, STE 215
Mailing City,St,Zip: RIVERSIDE, CA 925060000
Gen County: Riverside
TSD EPA ID: CAD028409019
TSD County: Los Angeles
Waste Category: Household waste
Disposal Method: Transfer Station
Tons: .1250
Facility County: Riverside

Gepaid: CAC001083360
Contact: HUD
Telephone: 0000000000
Facility Addr2: Not reported
Mailing Name: Not reported
Mailing Address: 6850 BROCKTON AVE, STE 215
Mailing City,St,Zip: RIVERSIDE, CA 925060000
Gen County: Riverside
TSD EPA ID: CAD028409019
TSD County: Los Angeles
Waste Category: Household waste
Disposal Method: Treatment, Tank
Tons: .0125
Facility County: Riverside

MAP FINDINGS
FOCUS MAP 18

Map ID	Site	Database(s)	EPA ID Number
558	4343 FORT DR RUBIDOUX, CA 92519	CHMIRS	S106395849 N/A
	CHMIRS: OES Incident Number: 03-1053 OES notification: 2/23/200309:10:45 PM OES Date: Not reported OES Time: Not reported Incident Date: Not reported Date Completed: Not reported Property Use: Not reported Agency Id Number: Not reported Agency Incident Number: Not reported Time Notified: Not reported Time Completed: Not reported Surrounding Area: Not reported Estimated Temperature: Not reported Property Management: Not reported Special Studies 1: Not reported Special Studies 2: Not reported Special Studies 3: Not reported Special Studies 4: Not reported Special Studies 5: Not reported Special Studies 6: Not reported More Than Two Substances Involved?: Not reported Resp Agncy Personel # Of Decontaminated: Not reported Responding Agency Personel # Of Injuries: Not reported Responding Agency Personel # Of Fatalities: Not reported Others Number Of Decontaminated: Not reported Others Number Of Injuries: Not reported Others Number Of Fatalities: Not reported Vehicle Make/year: Not reported Vehicle License Number: Not reported Vehicle State: Not reported Vehicle Id Number: Not reported CA/DOT/PUC/ICC Number: Not reported Company Name: Not reported Reporting Officer Name/ID: Not reported Report Date: Not reported Comments: Not reported Facility Telephone: Not reported Waterway Involved: No Waterway: Not reported Spill Site: Not reported Cleanup By: Contractor Containment: Not reported What Happened: Not reported Type: Not reported Measure: Not reported Other: Not reported Date/Time: Not reported Year: 2003 Agency: Riverside Co Fire Dept Incident Date: 2/21/200312:00:00 AM Admin Agency: Riverside County Environmental Health Amount: Not reported Contained: Yes Site Type: Merchant/Business		

MAP FINDINGS
FOCUS MAP 18

Map ID	Site	Database(s)	EPA ID Number
--------	------	-------------	---------------

(Continued)

S106395849

E Date:	Not reported
Substance:	Air plane paints and solvents
Quantity Released:	Not reported
BBLs:	0
Cups:	0
CUFT:	0
Gallons:	1500
Grams:	0
Pounds:	0
Liters:	0
Ounces:	0
Pints:	0
Quarts:	0
Sheen:	0
Tons:	0
Unknown:	0
Description:	Not reported
Evacuations:	0
Number of Injuries:	0
Number of Fatalities:	0
Description:	Per caller the substances were released as a result of a fire.

558

POLY-FIBER FACILITY
4343 FORT STREET
RIVERSIDE, CA

SLIC S106487191
N/A

SLIC:

Region:	STATE
Global Id:	SL0606515945
Assigned Name:	SLICSITE
Lead Agency Contact:	WM. DENNIS MERKLIN
Lead Agency:	SANTA ANA RWQCB (REGION 8)
Lead Agency Case Number:	Not reported
Responsible Party:	Not reported
Recent Dtw:	Not reported
Substance Released:	VOC
Facility Status:	Reopen Previously Closed Case

558

POLY FIBER AIRCRAFT COATING
4343 FORT DR
RIVERSIDE, CA 92509

RCRA-SQG 1008194515
CAL000089638

RCRA-SQG:

Date form received by agency:	05/04/2004
Facility name:	POLY FIBER AIRCRAFT COATING
Facility address:	4343 FORT DR RIVERSIDE, CA 92509
EPA ID:	CAL000089638
Mailing address:	PO BOX 3129 RIVERSIDE, CA 92519
Contact:	GREGORY A ALBARIAN
Contact address:	Not reported
Contact country:	Not reported
Contact telephone:	(909) 684-4280
Contact email:	GREG@POLYFIBER.COM

MAP FINDINGS
FOCUS MAP 18

Map ID Site Database(s) EPA ID Number

POLY FIBER AIRCRAFT COATING (Continued)

1008194515

EPA Region: 09
 Classification: Small Small Quantity Generator
 Description: Handler: generates more than 100 and less than 1000 kg of hazardous waste during any calendar month and accumulates less than 6000 kg of hazardous waste at any time; or generates 100 kg or less of hazardous waste during any calendar month, and accumulates more than 1000 kg of hazardous waste at any time

Owner/Operator Summary:

Owner/operator name: POLY FIBER ENT
 Owner/operator address: Not reported
 Not reported
 Owner/operator country: US
 Owner/operator telephone: Not reported
 Legal status: Private
 Owner/Operator Type: Operator
 Owner/Op start date: 09/16/1992
 Owner/Op end date: Not reported

Owner/operator name: ROY STITS
 Owner/operator address: 7340 LIVE OAK DR
 RIVERSIDE, CA 92509

Owner/operator country: US
 Owner/operator telephone: Not reported
 Legal status: Private
 Owner/Operator Type: Owner
 Owner/Op start date: 11/01/1968
 Owner/Op end date: Not reported

Handler Activities Summary:

U.S. importer of hazardous waste: No
 Mixed waste (haz. and radioactive): No
 Recycler of hazardous waste: No
 Transporter of hazardous waste: No
 Treater, storer or disposer of HW: No
 Underground injection activity: No
 On-site burner exemption: No
 Furnace exemption: No
 Used oil fuel burner: No
 Used oil processor: No
 User oil refiner: No
 Used oil fuel marketer to burner: No
 Used oil Specification marketer: No
 Used oil transfer facility: No
 Used oil transporter: No
 Off-site waste receiver: Commercial status unknown

Universal Waste Summary:

Waste type: Batteries
 Accumulated waste on-site: No
 Generated waste on-site: No

Waste type: Lamps
 Accumulated waste on-site: No
 Generated waste on-site: No

MAP FINDINGS
FOCUS MAP 18

Map ID	Site	Database(s)	EPA ID Number
--------	------	-------------	---------------

POLY FIBER AIRCRAFT COATING (Continued)

1008194515

Waste type: Pesticides
Accumulated waste on-site: No
Generated waste on-site: No

Waste type: Thermostats
Accumulated waste on-site: No
Generated waste on-site: No

Hazardous Waste Summary:

Waste code: D007
Waste name: CHROMIUM

Waste code: U002
Waste name: ACETONE (I)

Waste code: U031
Waste name: 1-BUTANOL (I)

Waste code: U159
Waste name: 2-BUTANONE (I,T)

Waste code: U161
Waste name: METHYL ISOBUTYL KETONE (I)

Waste code: U220
Waste name: BENZENE, METHYL-

Waste code: U239
Waste name: BENZENE, DIMETHYL- (I,T)

Violation Status: No violations found

**558 POLY FIBER AIRCRAFT COATING
4343 FORT DR
RIVERSIDE, CA 92509**

**FINDS 1008230517
110021008559**

FINDS:

Other Pertinent Environmental Activity Identified at Site

RCRAInfo is a national information system that supports the Resource Conservation and Recovery Act (RCRA) program through the tracking of events and activities related to facilities that generate, transport, and treat, store, or dispose of hazardous waste. RCRAInfo allows RCRA program staff to track the notification, permit, compliance, and corrective action activities required under RCRA.

MAP FINDINGS
FOCUS MAP 18

Map ID	Site	Database(s)	EPA ID Number
558	POLY FIBER/DAWN INDUSTRIES 4343 FORT DR RIVERSIDE, CA SLIC: Type: Soil and Groundwater Facility Status: 6 Region: 8 Staff: WDM Substance: WDM Lead Agency: WDM Location Code: WDM Thomas Bros Code: WDM	SLIC	S107504402 N/A
559	IRMA RODRIGUEZ 4001 WALLACE ST RIVERSIDE, CA 92509 HAZNET: Gepaid: CAC002585085 Contact: IRMA RODRIGUEZ Telephone: 9516861648 Facility Addr2: Not reported Mailing Name: Not reported Mailing Address: 4001 WALLACE ST Mailing City,St,Zip: RIVERSIDE, CA 925096841 Gen County: Riverside TSD EPA ID: CAT080033681 TSD County: Los Angeles Waste Category: Other organic solids Disposal Method: Disposal, Land Fill Tons: 0 Facility County: Not reported	HAZNET	S108209622 N/A
560	INTOWN PROPERTIES INC/HUD 3937 DRIVING RANGE RD RIVERSIDE, CA 92509 HAZNET: Gepaid: CAC001397160 Contact: HUD Telephone: 7149577333 Facility Addr2: Not reported Mailing Name: Not reported Mailing Address: 6850 BROCKTON AVE STE 215 Mailing City,St,Zip: RIVERSIDE, CA 925060000 Gen County: Riverside TSD EPA ID: CAD000088252 TSD County: Los Angeles Waste Category: Household waste Disposal Method: Transfer Station Tons: .0441 Facility County: Riverside	HAZNET	S103970578 N/A

MAP FINDINGS
FOCUS MAP 18

Map ID	Site	Database(s)	EPA ID Number
--------	------	-------------	---------------

561	MO PAR ENT 4337 RIVERVIEW RIVERSIDE, CA 92509	RCRA-SQG FINDS	1000345177 CAD982473738
-----	--	---------------------------	------------------------------------

RCRA-SQG:

Date form received by agency: 05/23/1988
 Facility name: MO PAR ENT
 Facility address: 4337 RIVERVIEW
 RIVERSIDE, CA 92509
 EPA ID: CAD982473738
 Mailing address: RIVERVIEW
 RIVERSIDE, CA 92509
 Contact: ENVIRONMENTAL MANAGER
 Contact address: 4337 RIVERVIEW
 RIVERSIDE, CA 92509
 Contact country: US
 Contact telephone: (714) 686-6429
 Contact email: Not reported
 EPA Region: 09
 Classification: Small Small Quantity Generator
 Description: Handler: generates more than 100 and less than 1000 kg of hazardous waste during any calendar month and accumulates less than 6000 kg of hazardous waste at any time; or generates 100 kg or less of hazardous waste during any calendar month, and accumulates more than 1000 kg of hazardous waste at any time

Owner/Operator Summary:

Owner/operator name: BILL GEORGE
 Owner/operator address: NOT REQUIRED
 NOT REQUIRED, ME 99999
 Owner/operator country: Not reported
 Owner/operator telephone: (415) 555-1212
 Legal status: Private
 Owner/Operator Type: Owner
 Owner/Op start date: Not reported
 Owner/Op end date: Not reported

Owner/operator name: NOT REQUIRED
 Owner/operator address: NOT REQUIRED
 NOT REQUIRED, ME 99999
 Owner/operator country: Not reported
 Owner/operator telephone: (415) 555-1212
 Legal status: Private
 Owner/Operator Type: Operator
 Owner/Op start date: Not reported
 Owner/Op end date: Not reported

Handler Activities Summary:

U.S. importer of hazardous waste: Unknown
 Mixed waste (haz. and radioactive): Unknown
 Recycler of hazardous waste: No
 Transporter of hazardous waste: No
 Treater, storer or disposer of HW: No
 Underground injection activity: No
 On-site burner exemption: Unknown
 Furnace exemption: Unknown
 Used oil fuel burner: No
 Used oil processor: No

MAP FINDINGS
FOCUS MAP 18

Map ID Site Database(s) EPA ID Number

MO PAR ENT (Continued)

1000345177

User oil refiner: No
Used oil fuel marketer to burner: No
Used oil Specification marketer: No
Used oil transfer facility: No
Used oil transporter: No
Off-site waste receiver: Commercial status unknown

Violation Status: No violations found

FINDS:

Other Pertinent Environmental Activity Identified at Site

RCRAInfo is a national information system that supports the Resource Conservation and Recovery Act (RCRA) program through the tracking of events and activities related to facilities that generate, transport, and treat, store, or dispose of hazardous waste. RCRAInfo allows RCRA program staff to track the notification, permit, compliance, and corrective action activities required under RCRA.

562

**5980 LIMONITE #7
RUBIDOUX, CA**

CHMIRS S105671232
N/A

CHMIRS:

OES Incident Number: 01-6007
OES notification: 10/19/200105:03:49 PM
OES Date: Not reported
OES Time: Not reported
Incident Date: Not reported
Date Completed: Not reported
Property Use: Not reported
Agency Id Number: Not reported
Agency Incident Number: Not reported
Time Notified: Not reported
Time Completed: Not reported
Surrounding Area: Not reported
Estimated Temperature: Not reported
Property Management: Not reported
Special Studies 1: Not reported
Special Studies 2: Not reported
Special Studies 3: Not reported
Special Studies 4: Not reported
Special Studies 5: Not reported
Special Studies 6: Not reported
More Than Two Substances Involved?: Not reported
Resp Agency Personnel # Of Decontaminated: Not reported
Responding Agency Personnel # Of Injuries: Not reported
Responding Agency Personnel # Of Fatalities: Not reported
Others Number Of Decontaminated: Not reported
Others Number Of Injuries: Not reported
Others Number Of Fatalities: Not reported
Vehicle Make/year: Not reported
Vehicle License Number: Not reported
Vehicle State: Not reported
Vehicle Id Number: Not reported
CA/DOT/PUC/ICC Number: Not reported
Company Name: Not reported

MAP FINDINGS
FOCUS MAP 18

Map ID	Site	Database(s)	EPA ID Number
--------	------	-------------	---------------

(Continued)

S105671232

Reporting Officer Name/ID:	Not reported
Report Date:	Not reported
Comments:	Not reported
Facility Telephone:	Not reported
Waterway Involved:	No
Waterway:	Not reported
Spill Site:	Not reported
Cleanup By:	Unknown
Containment:	Not reported
What Happened:	Not reported
Type:	Not reported
Measure:	Not reported
Other:	Not reported
Date/Time:	Not reported
Year:	2001
Agency:	Riverside Co Fire Dept.
Incident Date:	10/16/2001 12:00:00 AM
Admin Agency:	Riverside County Environmental Health
Amount:	Not reported
Contained:	Yes
Site Type:	Other
E Date:	Not reported
Substance:	Suspicious envelope
Quantity Released:	Not reported
BBLs:	0
Cups:	0
CUFT:	0
Gallons:	0
Grams:	0
Pounds:	0
Liters:	0
Ounces:	0
Pints:	0
Quarts:	0
Sheen:	0
Tons:	0
Unknown:	unknown
Description:	Not reported
Evacuations:	0
Number of Injuries:	0
Number of Fatalities:	0
Description:	Per Riverside Fire Dept. report # 01-72280, the Fire Dept. responded to a report of a suspicious envelope. Once on scene the envelope was found empty.

563 FLABOB AIRPORT
4130 MENNES ST
RIVERSIDE, CA 92509

CA WDS S106105188
N/A

CA WDS:	
Facility ID:	Santa Ana River 33I016114
Facility Type:	Industrial - Facility that treats and/or disposes of liquid or semisolid wastes from any servicing, producing, manufacturing or processing operation of whatever nature, including mining, gravel washing, geothermal operations, air conditioning, ship building and repairing, oil production, storage and disposal operations, water pumping.
Facility Status:	Active - Any facility with a continuous or seasonal discharge that is under Waste Discharge Requirements.

MAP FINDINGS
FOCUS MAP 18

Map ID Site Database(s) EPA ID Number

FLABOB AIRPORT (Continued)

S106105188

NPDES Number: CAS000001 The 1st 2 characters designate the state. The remaining 7 are assigned by the Regional Board

Subregion: 8

Facility Telephone: 9096832309

Facility Contact: LEO DOIRON

Agency Name: FLABOB AIRPORT LLC

Agency Address: 4130 MENNES ST.

Agency City,St,Zip: RIVERSIDE 92509

Agency Contact: LEO DOIRON

Agency Telephone: 9096832309

Agency Type: Private

SIC Code: 0

SIC Code 2: Not reported

Primary Waste: Not reported

Primary Waste Type: Not reported

Secondary Waste: Not reported

Secondary Waste Type: Not reported

Design Flow: 0

Baseline Flow: 0

Reclamation: Not reported

POTW: Not reported

Treat To Water: Minor Threat to Water Quality. A violation of a regional board order should cause a relatively minor impairment of beneficial uses compared to a major or minor threat. Not: All nurds without a TTWQ will be considered a minor threat to water quality unless coded at a higher Level. A Zero (0) may be used to code those NURDS that are found to represent no threat to water quality.

Complexity: Category C - Facilities having no waste treatment systems, such as cooling water dischargers or those who must comply through best management practices, facilities with passive waste treatment and disposal systems, such as septic systems with subsurface disposal, or dischargers having waste storage systems with land disposal such as dairy waste ponds.

563

**FLABOB AIRPORT LLC
4130 MENNES AVE
RIVERSIDE, CA 92509**

**HAZNET S108206954
N/A**

HAZNET:

Gepaid: CAL000267277

Contact: LEO L. DOIRON

Telephone: 9096832309

Facility Addr2: Not reported

Mailing Name: Not reported

Mailing Address: 4130 MENNES AVE BLDG 24

Mailing City,St,Zip: RIVERSIDE, CA 925090000

Gen County: Riverside

TSD EPA ID: CAD008252405

TSD County: Los Angeles

Waste Category: Unspecified solvent mixture Waste

Disposal Method: Recycler

Tons: 0.62

Facility County: Not reported

MAP FINDINGS
FOCUS MAP 18

Map ID	Site	Database(s)	EPA ID Number
--------	------	-------------	---------------

563	FLABOB 4130 MENNES AVENUE RIVERSIDE, CA 92509	FINDS	1008235989 110021306629
-----	--	--------------	------------------------------------

FINDS:

Other Pertinent Environmental Activity Identified at Site

The NEI (National Emissions Inventory) database contains information on stationary and mobile sources that emit criteria air pollutants and their precursors, as well as hazardous air pollutants (HAPs).

563	METAL UNITS INC. 4130 MENNES AVE RIVERSIDE, CA 92509	HIST UST	U001576594 N/A
-----	---	-----------------	---------------------------

HIST UST:

Region: STATE
Facility ID: 00000068563
Facility Type: Gas Station
Other Type: Not reported
Total Tanks: 0003
Contact Name: DON MADARIAGA
Telephone: 7146832309
Owner Name: FLABOB INC.
Owner Address: 4130 MENNES AVENUE
Owner City,St,Zip: RIVERSIDE, CA 92509

Tank Num: 001
Container Num: 1
Year Installed: Not reported
Tank Capacity: 00010000
Tank Used for: PRODUCT
Type of Fuel: Not reported
Tank Construction: Unkown centimeters
Leak Detection: Stock Inventor

Tank Num: 002
Container Num: 2
Year Installed: Not reported
Tank Capacity: 00005000
Tank Used for: PRODUCT
Type of Fuel: Not reported
Tank Construction: Not reported
Leak Detection: Stock Inventor

Tank Num: 003
Container Num: 3
Year Installed: Not reported
Tank Capacity: 00002000
Tank Used for: PRODUCT
Type of Fuel: Not reported
Tank Construction: Not reported
Leak Detection: Stock Inventor

MAP FINDINGS
FOCUS MAP 18

Map ID	Site	Database(s)	EPA ID Number
564	FLABOB AIRPORT 4130 MENNES AVE RIVERSIDE, CA 92509	Notify 65 LUST CHMIRS Cortese	S100231560 N/A
	Notify 65: Date Reported: Not reported Staff Initials: Not reported Board File Number: Not reported Facility Type: Not reported Discharge Date: Not reported Incident Description: 90040		
	LUST: Region: STATE Status: Case Closed Chemical: Premium Gasoline Local Case #: 89415 Case Number: 083301269T Qty Leaked: Not reported Abate Method: Not reported Case Type: Soil only Cross Street: 42ND Enf Type: F Funding: CLOS How Discovered: OM How Stopped: Not reported Leak Cause: Overfill Leak Source: Other Source Global Id: T0606500142 Stop Date: Not reported Confirm Leak: Not reported Workplan: Not reported Prelim Assess: 1989-08-01 00:00:00 Pollution Char: Not reported Remed Plan: 1989-09-12 00:00:00 Remed Action: Not reported Monitoring: Not reported Report Date: 1989-10-04 00:00:00 Discover Date: 1989-03-14 00:00:00 Enforcement Dt: 1965-01-01 00:00:00 Release Date: 1989-05-31 00:00:00 Review Date: 1989-08-01 00:00:00 Enter Date: 1989-09-07 00:00:00 MTBE Date: Not reported GW Qualifier: Not reported Soil Qualifier: Not reported Max MTBE GW ppb: Not reported Max MTBE Soil ppb: Not reported County: 33 Org Name: Not reported Reg Board: Santa Ana Region Contact Person: Not reported Responsible Party: DON MADARIAGA RP Address: 4130 MENNES AVENUE, RIVERSIDE, CA 92509 Interim: Yes Oversight Prgm: LUST MTBE Class: * MTBE Conc: 0		

MAP FINDINGS
FOCUS MAP 18

Map ID Site Database(s) EPA ID Number

FLABOB AIRPORT (Continued)

S100231560

MTBE Fuel: 1
 MTBE Tested: Site NOT Tested for MTBE.Includes Unknown and Not Analyzed.
 Staff: PAH
 Staff Initials: UNK
 Lead Agency: Local Agency
 Local Agency: 33000L
 Hydr Basin #: UPPER SANTA ANA VALL
 Beneficial: Not reported
 Priority: Not reported
 Cleanup Fund Id: Not reported
 Work Suspended: Not reported
 Operator: Not reported
 Water System Name: Not reported
 Well Name: Not reported
 Distance To Lust: 0
 Waste Discharge Global ID: Not reported
 Waste Disch Assigned Name: Not reported
 Summary: Not reported

LUST:

Region: 8
 Case Type: Soil only
 Cross Street: 42ND
 Enf Type: CLOS
 Funding: Federal
 How Discovered: OM
 How Stopped: Not reported
 Leak Cause: Overfill
 Leak Source: Other Source
 Global ID: T0606500142
 How Stopped Date: Not reported
 Review Date: Not reported
 Workplan: Not reported
 Prelim Assess: 8/1/1989
 Pollution Char: Not reported
 Remed Plan: 9/12/1989
 Remed Action: Not reported
 Monitoring: Not reported
 Close Date: 10/4/1989
 Discover Date: 3/14/1989
 Enforcement Date: 1/1/1965
 Review Date: 8/1/1989
 Enter Date: 9/7/1989
 MTBE Date: Not reported
 GW Qualifies: Not reported
 Soil Qualifies: Not reported
 Max MTBE GW: Not reported
 Max MTBE Soil: Not reported
 County: Riverside
 Operator: Not reported
 Regional Board: 08
 Facility Status: Case Closed
 Substance: 12033
 Facility Contact: Not reported
 Interim: Yes
 Oversight Program: LUST
 Latitude: 33.9908286

MAP FINDINGS
FOCUS MAP 18

Map ID Site Database(s) EPA ID Number

FLABOB AIRPORT (Continued)

S100231560

Longitude: -117.4065315
 MTBE Concentration: 0
 MTBE Fuel: 1
 MTBE Tested: NT
 Staff: PAH
 Staff Initials: UNK
 Lead Agency: Local Agency
 Local Agency: 33000L
 Hydr Basin #: UPPER SANTA ANA VALL
 Beneficial: Not reported
 Priority: Not reported
 Cleanup Fund Id: Not reported
 Work Suspended: Not reported
 Local Case Num: Not reported
 Case Number: 083301269T
 Qty Leaked: Not reported
 Abate Method: Not reported
 MTBE Class: *
 Summary: Not reported

LUST:

Region: RIVERSIDE
 Site Closed: Yes
 Employee ID: 3
 Facility ID: 89415
 Case Type: Soil only
 Status: 9

CHMIRS:

OES Incident Number: 05-7135
 OES notification: 12/10/200506:41:44 PM
 OES Date: Not reported
 OES Time: Not reported
 Incident Date: Not reported
Date Completed: Not reported
 Property Use: Not reported
 Agency Id Number: Not reported
 Agency Incident Number: Not reported
 Time Notified: Not reported
 Time Completed: Not reported
 Surrounding Area: Not reported
 Estimated Temperature: Not reported
 Property Management: Not reported
 Special Studies 1: Not reported
 Special Studies 2: Not reported
 Special Studies 3: Not reported
 Special Studies 4: Not reported
 Special Studies 5: Not reported
 Special Studies 6: Not reported
 More Than Two Substances Involved?: Not reported
 Resp Agncy Personel # Of Decontaminated: Not reported
 Responding Agency Personel # Of Injuries: Not reported
 Responding Agency Personel # Of Fatalities: Not reported
 Others Number Of Decontaminated: Not reported
 Others Number Of Injuries: Not reported
 Others Number Of Fatalities: Not reported

MAP FINDINGS
FOCUS MAP 18

Map ID	Site	Database(s)	EPA ID Number
--------	------	-------------	---------------

FLABOB AIRPORT (Continued)

S100231560

Vehicle Make/year:	Not reported
Vehicle License Number:	Not reported
Vehicle State:	Not reported
Vehicle Id Number:	Not reported
CA/DOT/PUC/ICC Number:	Not reported
Company Name:	Not reported
Reporting Officer Name/ID:	Not reported
Report Date:	Not reported
Comments:	Not reported
Facility Telephone:	Not reported
Waterway Involved:	Not reported
Waterway:	Not reported
Spill Site:	Not reported
Cleanup By:	Unknown
Containment:	Not reported
What Happened:	Not reported
Type:	Not reported
Measure:	Not reported
Other:	Not reported
Date/Time:	Not reported
Year:	2005
Agency:	So Cal Edison
Incident Date:	12/10/200512:00:00 AM
Admin Agency:	Riverside City Fire Department
Amount:	Not reported
Contained:	Yes
Site Type:	Road
E Date:	Not reported
Substance:	Mineral Oil/Non PCB
Quantity Released:	Not reported
BBLs:	0
Cups:	0
CUFT:	0
Gallons:	40
Grams:	0
Pounds:	0
Liters:	0
Ounces:	0
Pints:	0
Quarts:	0
Sheen:	0
Tons:	0
Unknown:	0
Description:	Not reported
Evacuations:	0
Number of Injuries:	0
Number of Fatalities:	0
Description:	Power pole adjoining manufacturing facility caught fire.

Cortese:

Region:	CORTESE
Facility Addr2:	4130 MENNES AVE

MAP FINDINGS
FOCUS MAP 18

Map ID	Site	Database(s)	EPA ID Number
566	4738 RIVERVIEW DRIVE 4738 RIVERVIEW DRIVE RUBIDOUX, CA	ERNS	99622443 N/A

[Click this hyperlink](#) while viewing on your computer to access additional ERNS detail in the EDR Site Report.

566	4738 RIVERVIEW RUBIDOUX, CA 92509	CHMIRS CDL	S105663452 N/A
-----	--------------------------------------	---------------	-------------------

CHMIRS:

OES Incident Number: 99-0204
OES notification: 1/15/199911:34:07 AM
OES Date: Not reported
OES Time: Not reported
Incident Date: Not reported
Date Completed: Not reported
Property Use: Not reported
Agency Id Number: Not reported
Agency Incident Number: Not reported
Time Notified: Not reported
Time Completed: Not reported
Surrounding Area: Not reported
Estimated Temperature: Not reported
Property Management: Not reported
Special Studies 1: Not reported
Special Studies 2: Not reported
Special Studies 3: Not reported
Special Studies 4: Not reported
Special Studies 5: Not reported
Special Studies 6: Not reported
More Than Two Substances Involved?: Not reported
Resp Agncy Personel # Of Decontaminated: Not reported
Responding Agency Personel # Of Injuries: Not reported
Responding Agency Personel # Of Fatalities: Not reported
Others Number Of Decontaminated: Not reported
Others Number Of Injuries: Not reported
Others Number Of Fatalities: Not reported
Vehicle Make/year: Not reported
Vehicle License Number: Not reported
Vehicle State: Not reported
Vehicle Id Number: Not reported
CA/DOT/PUC/ICC Number: Not reported
Company Name: Not reported
Reporting Officer Name/ID: Not reported
Report Date: Not reported
Comments: Not reported
Facility Telephone: Not reported
Waterway Involved: Not reported
Waterway: Not reported
Spill Site: Not reported
Cleanup By: Contractor
Containment: Not reported
What Happened: Not reported
Type: Not reported
Measure: Not reported

MAP FINDINGS
FOCUS MAP 18

Map ID	Site	Database(s)	EPA ID Number
--------	------	-------------	---------------

(Continued)

S105663452

Other:	Not reported
Date/Time:	Not reported
Year:	1999
Agency:	Riverside County Fire
Incident Date:	1/15/1999 12:00:00 AM
Admin Agency:	Riverside County Environmental Health
Amount:	Not reported
Contained:	Unknown
Site Type:	Residence
E Date:	Not reported
Substance:	Drug Lab Waste
Quantity Released:	Not reported
BBLs:	0
Cups:	0
CUFT:	0
Gallons:	0
Grams:	0
Pounds:	0
Liters:	0
Ounces:	0
Pints:	0
Quarts:	0
Sheen:	0
Tons:	0
Unknown:	0
Description:	Not reported
Evacuations:	0
Number of Injuries:	0
Number of Fatalities:	0
Description:	Riverside County Env Health received a complaint about unknown substance at a residence and requested Fire's assistance to identify. They identified and recovered two 2 litre bottles.

CDL:

Facility ID:	199901078
Date:	1999-01-15 00:00:00
Lab Type:	Abandoned Drug Lab Waste (A) - location away from an actual illegal drug lab where drug lab waste and/or equipment were abandoned.

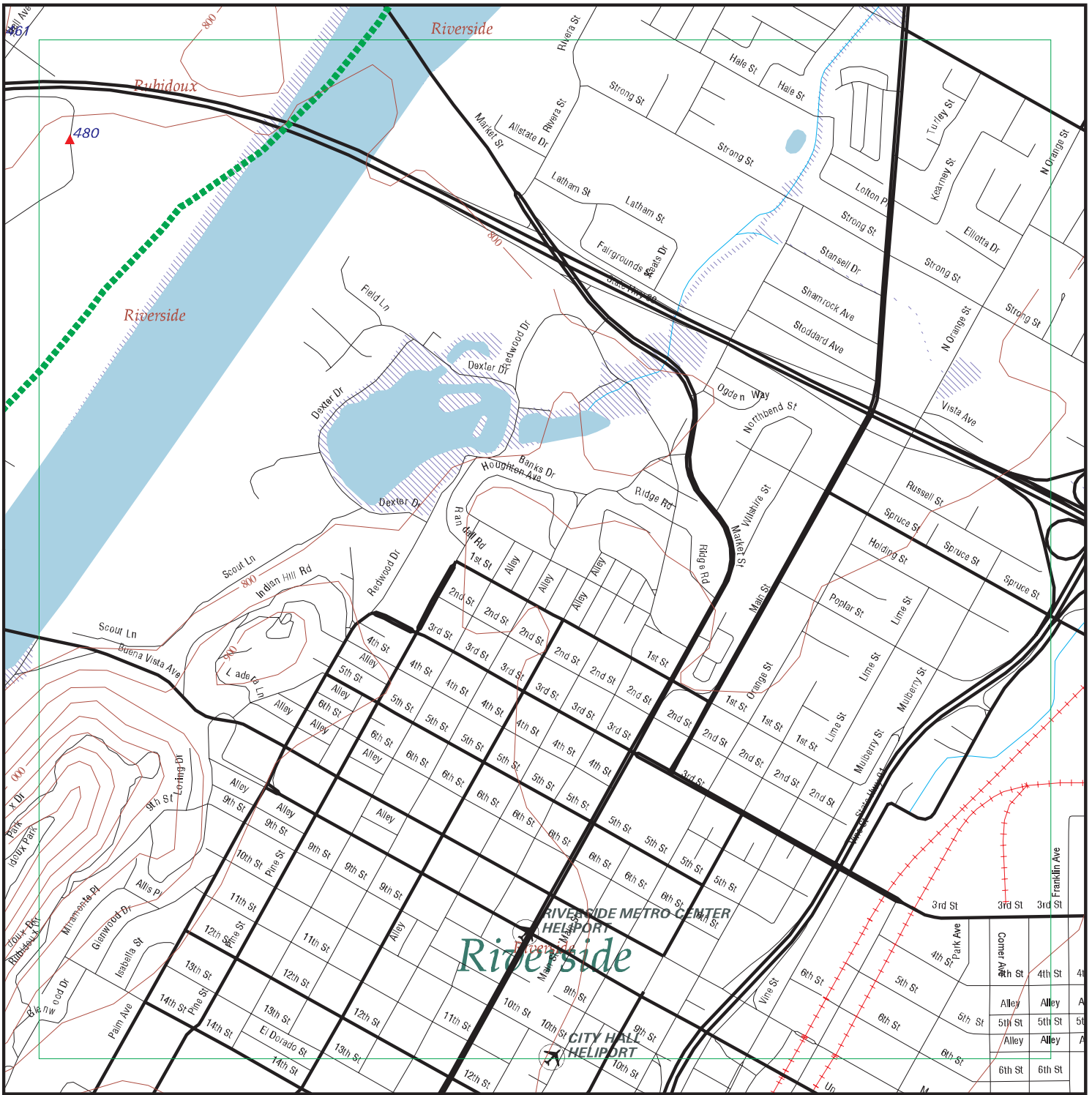
FOCUS MAP 18 ORPHAN SUMMARY

City	EDR ID	Site Name	Site Address	Zip	Database(s)
GLEN AVON	S107526731		10056 MISSION BLVD (XW/SAN SAVINE)	92509	CDL
GLEN AVON	1006805292	SHELL SERVICE STATION	10171 MISSION / HWY 60	92509	RCRA-SQG, FINDS, HAZNET
GLEN AVON	S103943665	CIRCLE K #0357	9961 MISSION BLVD	92509	LUST, Cortese
GLEN AVON	S105126852	SHELL	10171 MISSION/HWY 60	92509	HAZNET
GLEN AVON	92292616	RIVERSIDE AVE	RIVERSIDE AVE	92509	ERNS
JURUPA	S107539519		NEAR INTERS. OF BEN NEVIS / MISSION B	92509	CDL
PALA	S105087713	VADNAIS CORPORATION	11154 HWY 76	92509	HAZNET
PEDLEY	S106829975	DESERT PETROLEUM #590 DBA GASC	8799 LIMONITE AV/PEDLEY AV	92509	EMI
PEDLEY	S107536679		8464 MISSION BLVD SP 264	92509	CDL
PEDLEY	S107536680		8464 MISSION BLVD. SPACE 264	92509	CDL
RIVERSIDE	S108203848	COUNTY OF RIVERSIDE	5285,5293,5246,5253	92509	HAZNET
RIVERSIDE	S108743977	CALTRANS DIST 8 CONSTRUCTION/EA08-354804	RTE 60 EB/WB PM 0.5-6.9	92509	HAZNET
RIVERSIDE	S106084404	1X TEXAS MINING COMPANY/RIVERSIDE DIV	2157 AVALON	92509	HAZNET, EMI
RIVERSIDE	S107532961		3319 AVALON	92509	CDL
RIVERSIDE	S103442661	RIVERSIDE SAND COMPANY DISPOSA	6800 BLOCK OF VAN BUREN	92509	WMUDS/SWAT
RIVERSIDE	S103630330	RIVERSIDE COUNTY WASTE MANAGEMENT DEPT	1420 HIGHGROVE PASS RD	92501	HAZNET, CA WDS
RIVERSIDE	S107143837	QUANTUM PRECISION INC	425 W LA CADENA DR STE 5	92501	HAZNET
RIVERSIDE	S108210054	JBC CUSTOMS INC	1990 E LA CADENA	92501	HAZNET
RIVERSIDE	S108217563	QUANTUM PRECISION PRODUCTS INC	425 W LA CADENA DR UNIT 6	92501	HAZNET
RIVERSIDE	S108215316	OCEANA WEST SERVICES LLC	8920 LIMONITE AVE STE 124	92509	HAZNET
RIVERSIDE	S105084254	CA PERAMEDITS & TECH COLLEGE	4671 LOS SIERRA AVE	92501	HAZNET
RIVERSIDE	S108744887	CITY OF RIVERSIDE REDEVELOPMENT AGENCY	4271-4273 MARKET ST	92501	HAZNET
RIVERSIDE	S103969167	HUD INTOWN PROPERTIES	4062 MENNES AVE # A,B,C	92509	HAZNET
RIVERSIDE	S107147153	MISSION DENTAL CENTER	8992 MISSION BLVD STE A	92509	HAZNET
RIVERSIDE	S107535088		5803 MISSION BLVD, #39	92509	CDL
RIVERSIDE	S107539366		MISSION BLVD, CROSS OF OPAL ST	92509	CDL
RIVERSIDE	S108210727	JURUPA USD	2617 MISSION BLVD	92509	HAZNET
RIVERSIDE	S103972874	JURUPA USD/WEST RIVERSIDE ELEM	9372 RIVERSIDE DR	92509	HAZNET
RIVERSIDE	S103649935	COLOR IMAGE SYSTEMS INC	2906 A RUBIDOUX BLVD	92509	HAZNET
RIVERSIDE	S108745091	CNTY OF RIVERSIDE	3525 14TH ST	92501	HAZNET
RIVERSIDE	S106085100	COUNTY OF RIVERSIDE	3426 10 ST	92501	HAZNET
RIVERSIDE	S106410458	CHEVRON #96984	3304 14TH ST	92501	LUST
RIVERSIDE	S108218425	RIVERSIDE CENTRE	3403 TENTH AVE 7TH FLOOR	92501	HAZNET
RUBIDOUX	S108203852	COUNTY OF RIVERSIDE - ECONOMIC DEVELPMENT AGENCY	5701 / 5713 MISSION BLVD	92509	HAZNET
RUBIDOUX	S107537523		ALTA / CANAL STREET	92509	CDL
RUBIDOUX	S107533360		3695 AVALON ST, SPACE 52	92509	CDL
RUBIDOUX	S106086739	UNION PACIFIC RAILROAD	SE CORNER OF LA CANADA /	92509	HAZNET
RUBIDOUX	S107538135		CORNER OF 37TH / SCENIC DR	92509	CDL
RUBIDOUX	S103678755	RIVERSIDE COUNTY HOUSING	FORT DRIVE	92509	HAZNET
RUBIDOUX	S107526640		1/4 MILE EAST OF SIERRA AVENUE / 30TH STREET (T.G.	92509	CDL
RUBIDOUX	S107539367		MISSION BLVD, E OF PYRITE	92509	CDL
RUBIDOUX	S107539997		ON PACIFIC BLVD @ LA CANADA	92509	CDL

FOCUS MAP 18 ORPHAN SUMMARY

City	EDR ID	Site Name	Site Address	Zip	Database(s)
RUBIDOUX	1001111729	RUBIDOUX COMMUNITY SVCS	5062 RIO RD	92509	RCRA-SQG, FINDS, HAZNET
RUBIDOUX	S105087820	SANDLEWOOD APT	3522 RUBIDOUX 29 / 30	92509	HAZNET
RUBIDOUX	S107534987		5618 TILTON, APT #81	92509	CDL

Focus Map 19

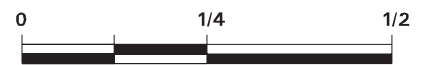


EDR DataMap® - Environmental Atlas

WMWD Riverside/Corona Feeder EIR 2007-0377

Legend

- | | | | | |
|--------------------|-------------------------|-------------|-------------------|--------------|
| Roads | Waterways | Powerlines | Water | Listed Sites |
| Major Roads | Railroads | Pipelines | Superfund Sites | |
| Contour Lines | Study Boundary | Fault Lines | Federal DOD Sites | |
| 100-Yr Flood Zones | Indian Reservations BIA | | | |



Scale in Miles

FOCUS MAP 19 SUMMARY

<u>Database</u>	<u>Total Plotted</u>
<u>FEDERAL RECORDS</u>	
NPL	0
Proposed NPL	0
Delisted NPL	0
NPL LIENS	0
CERCLIS	0
CERC-NFRAP	0
LIENS 2	0
CORRACTS	0
RCRA-TSDF	0
RCRA-LQG	0
RCRA-SQG	0
RCRA-CESQG	0
RCRA-NonGen	0
US ENG CONTROLS	0
US INST CONTROL	0
ERNS	0
HMIRS	0
DOT OPS	0
US CDL	0
US BROWNFIELDS	0
DOD	0
FUDS	0
LUCIS	0
CONSENT	0
ROD	0
UMTRA	0
ODI	0
DEBRIS REGION 9	0
MINES	0
TRIS	0
TSCA	0
FTTS	0
HIST FTTS	0
SSTS	0
ICIS	0
PADS	0
MLTS	0
RADINFO	0
FINDS	0
RAATS	0
<u>STATE AND LOCAL RECORDS</u>	
HIST Cal-Sites	0
CA BOND EXP. PLAN	0
SCH	1
Toxic Pits	0
SWF/LF	0

FOCUS MAP 19 SUMMARY

<u>Database</u>	<u>Total Plotted</u>
CA WDS	0
WMUDS/SWAT	0
Cortese	0
SWRCY	0
LUST	0
CA FID UST	0
SLIC	0
UST	0
HIST UST	0
AST	0
LIENS	0
SWEEPS UST	0
CHMIRS	0
Notify 65	0
DEED	0
VCP	0
DRYCLEANERS	0
WIP	0
CDL	0
RESPONSE	0
HAZNET	0
EMI	0
HAULERS	0
ENVIROSTOR	1
 <u>TRIBAL RECORDS</u>	
INDIAN RESERV	0
INDIAN ODI	0
INDIAN LUST	0
INDIAN UST	0
INDIAN VCP	0
 <u>EDR PROPRIETARY RECORDS</u>	
Manufactured Gas Plants	0

NOTES:

Sites may be listed in more than one database

MAP FINDINGS
FOCUS MAP 19

Map ID	Site	Database(s)	EPA ID Number
480	PROPOSED K-8, #1 2950 WALLACE STREET RUBIDOUX, CA 92509	SCH ENVIROSTOR	S107770284 N/A
	SCH:		
	Facility ID:	60000321	
	Site Type:	School Investigation	
	Site Type Detail:	School	
	Acres:	12	
	National Priorities List:	NO	
	Cleanup Oversight Agencies:	SMBRP	
	Lead Agency:	SMBRP	
	Lead Agency Description:	Not reported	
	Project Manager:	CHRISTOPHER FROST	
	Supervisor:	Tawfiq Deek	
	Division Branch:	Cypress	
	Site Code:	404709-11	
	Assembly:	66, 71	
	Senate:	31	
	Special Program Status:	Not reported	
	Status:	Active	
	Status Date:	2006-05-25 00:00:00	
	Restricted Use:	NO	
	Funding:	School District	
	Latitude:	34.001249	
	Longitude:	-117.39159	
	Alias Name:	Not reported	
	Alias Type:	Project Code (Site Code)	
	Alias Name:	60000321	
	Alias Type:	Envirostor ID Number	
	Alias Name:	Not reported	
	Alias Type:	APN	
	Alias Name:	Not reported	
	Alias Type:	APN	
	Alias Name:	Not reported	
	Alias Type:	APN	
	Alias Name:	Not reported	
	Alias Type:	APN	
	Alias Name:	Not reported	
	Alias Type:	APN	
	Alias Name:	Not reported	
	Alias Type:	APN	
	Alias Name:	Not reported	
	Alias Type:	APN	
	Alias Name:	Not reported	
	Alias Type:	APN	
	Alias Name:	Not reported	
	Alias Type:	APN	
	APN:	178-310-016, 178-310-021, 178-310-035, 178-310-037, 178-310-038, 178-310-042, 179-170-009, 179-270-001, 179-310-001, 178-310-005	
	APN Description:	Not reported	
	APN Description:	Not reported	
	APN Description:	Not reported	
	APN Description:	Not reported	
	APN Description:	Not reported	

MAP FINDINGS
FOCUS MAP 19

Map ID	Site	Database(s)	EPA ID Number
--------	------	-------------	---------------

PROPOSED K-8, #1 (Continued)

S107770284

APN Description: Not reported
 APN Description: Not reported
 APN Description: Not reported
 APN Description: Not reported
 APN Description: Not reported
 Comments: The PEA Report was approved for further action. A Supplemental Site Assessment (SSI) will be conducted for the site and possibly a removal action. DTSC PEA Workplan Approval letter sent out to District and their consultant. Approval was granted on the condition that the sampling figures and tables within the Workplan be revised to include the soil gas/groundwater sampling location MS-3 during DTSC sent approval letter to the District and their consultant for the SSI Workplan. Site walk was conducted to observe current site conditions. Following the site walk, a scoping meeting was held at the District office in order to discuss the details of a Supplemental Site Assessment that will be completed for the site. The Addendum was modified in accordance with DTSC comments on the draft version. DTSC reviewed the modifications and approved the Addendum. Signed Agreement sent (FedEx) to District. the PEA investigation and prior to the submittal of the PEA Report. This sampling location was not included in the revised Workplan.

Completed Info:

Completed Area Name: PROJECT WIDE
 Completed Sub Area Name: Not reported
 Completed Document Type: Preliminary Endangerment Assessment Report
 Completed Date: / /

Completed Area Name: PROJECT WIDE
 Completed Sub Area Name: Not reported
 Completed Document Type: Preliminary Endangerment Assessment Workplan
 Completed Date: / /

Completed Area Name: PROJECT WIDE
 Completed Sub Area Name: Not reported
 Completed Document Type: Supplemental Site Investigation Tech Memo
 Completed Date: / /

Completed Area Name: PROJECT WIDE
 Completed Sub Area Name: Not reported
 Completed Document Type: Supplemental Site Investigation Tech Memo
 Completed Date: / /

Completed Area Name: PROJECT WIDE
 Completed Sub Area Name: Not reported
 Completed Document Type: Environmental Oversight Agreement
 Completed Date: / /

Completed Area Name: PROJECT WIDE
 Completed Sub Area Name: Not reported
 Completed Document Type: Site Inspections/ Visit
 Completed Date: / /

Completed Area Name: PROJECT WIDE
 Completed Sub Area Name: Not reported
 Completed Document Type: Site Inspections/ Visit
 Completed Date: / /

MAP FINDINGS
FOCUS MAP 19

Map ID Site Database(s) EPA ID Number

PROPOSED K-8, #1 (Continued)

S107770284

Completed Area Name: PROJECT WIDE
Completed Sub Area Name: Not reported
Completed Document Type: Voluntary Clean-up Agreement
Completed Date: / /

Completed Area Name: PROJECT WIDE
Completed Sub Area Name: Not reported
Completed Document Type: Site Inspections/ Visit
Completed Date: / /

Completed Area Name: PROJECT WIDE
Completed Sub Area Name: Not reported
Completed Document Type: Phase 1
Completed Date: / /

Confirmed: 31001,30019,30024,30108,30013,3002502
Confirmed Description: Not reported
Confirmed Description: Polynuclea
Confirmed Description: TPH-diesel
Confirmed Description: Cadmium an
Confirmed Description: Lead
Confirmed Description: TPH-MOTOR
Future Area Name: PROJECT WIDE
Future Sub Area Name: Not reported
Future Document Type: Supplemental Site Investigation Report
Future Due Date: 2008
Media Affected: 31001, 30013, 30019, 30024, 3002502, 30108
Media Affected Desc: Not reported
Media Affected Desc: Not reported
Media Affected Desc: Not reported
Media Affected Desc: Not reported
Media Affected Desc: Not reported
Media Affected Desc: Not reported

Management:

Management Required: NONE SPECIFIED
Management Required Desc: Not reported
Potential: OTH, SOIL
Potential Description: Not reported
Potential Description: Not reported
Schedule Area Name: Not reported
Schedule Sub Area Name: Not reported
Schedule Document Type: Not reported
Schedule Due Date: Not reported
Schedule Revised Date: Not reported
PastUse: EQUIPMENT/INSTRUMENT REPAIR

ENVIROSTOR:

Site Type: School Investigation
Site Type Detailed: School
Acres: 12
NPL: NO
Regulatory Agencies: SMBRP
Lead Agency: SMBRP
Program Manager: CHRISTOPHER FROST
Supervisor: Tawfiq Deek
Division Branch: Cypress

MAP FINDINGS
FOCUS MAP 19

Map ID Site Database(s) EPA ID Number

PROPOSED K-8, #1 (Continued)

S107770284

Facility ID: 60000321
 Site Code: 404709-11
 Assembly: 66, 71
 Senate: 31
 Special Program: Not reported
 Status: Active
 Status Date: 2006-05-25 00:00:00
 Restricted Use: NO
 Funding: School District
 Latitude: 34.001249
 Longitude: -117.39159
 Alias Name: Not reported
 Alias Type: Project Code (Site Code)
 Alias Name: 60000321
 Alias Type: Envirostor ID Number
 Alias Name: Not reported
 Alias Type: APN
 Alias Name: Not reported
 Alias Type: APN
 Alias Name: Not reported
 Alias Type: APN
 Alias Name: Not reported
 Alias Type: APN
 Alias Name: Not reported
 Alias Type: APN
 Alias Name: Not reported
 Alias Type: APN
 Alias Name: Not reported
 Alias Type: APN
 Alias Name: Not reported
 Alias Type: APN
 Alias Name: Not reported
 Alias Type: APN
 Alias Name: Not reported
 Alias Type: APN
 Alias Name: Not reported
 Alias Type: APN
 Alias Name: Not reported
 Alias Type: APN
 APN: 178-310-016, 178-310-021, 178-310-035, 178-310-037, 178-310-038,
 178-310-042, 179-170-009, 179-270-001, 179-310-001, 178-310-005
 APN Description: Not reported
 APN Description: Not reported
 APN Description: Not reported
 APN Description: Not reported
 APN Description: Not reported
 APN Description: Not reported
 APN Description: Not reported
 APN Description: Not reported
 APN Description: Not reported
 APN Description: Not reported
 APN Description: Not reported
 Comments: The PEA Report was approved for further action. A Supplemental Site Assessment (SSI) will be conducted for the site and possibly a removal action. DTSC PEA Workplan Approval letter sent out to District and their consultant. Approval was granted on the condition that the sampling figures and tables within the Workplan be revised to include the soil gas/groundwater sampling location MS-3 during DTSC sent approval letter to the District and their consultant for the SSI Workplan. Site walk was conducted to observe current site conditions. Following the site walk, a scoping meeting was held at the District

MAP FINDINGS
FOCUS MAP 19

Map ID	Site	Database(s)	EPA ID Number
--------	------	-------------	---------------

PROPOSED K-8, #1 (Continued)

S107770284

office in order to discuss the details of a Supplemental Site Assessment that will be completed for the site. The Addendum was modified in accordance with DTSC comments on the draft version. DTSC reviewed the modifications and approved the Addendum. Signed Agreement sent (FedEx) to District. the PEA investigation and prior to the submittal of the PEA Report. This sampling location was not included in the revised Workplan.

Completed Info:

Completed Area Name:	PROJECT WIDE
Completed Sub Area Name:	Not reported
Completed Document Type:	Preliminary Endangerment Assessment Report
Completed Date:	/ /
Completed Area Name:	PROJECT WIDE
Completed Sub Area Name:	Not reported
Completed Document Type:	Preliminary Endangerment Assessment Workplan
Completed Date:	/ /
Completed Area Name:	PROJECT WIDE
Completed Sub Area Name:	Not reported
Completed Document Type:	Supplemental Site Investigation Tech Memo
Completed Date:	/ /
Completed Area Name:	PROJECT WIDE
Completed Sub Area Name:	Not reported
Completed Document Type:	Supplemental Site Investigation Tech Memo
Completed Date:	/ /
Completed Area Name:	PROJECT WIDE
Completed Sub Area Name:	Not reported
Completed Document Type:	Environmental Oversight Agreement
Completed Date:	/ /
Completed Area Name:	PROJECT WIDE
Completed Sub Area Name:	Not reported
Completed Document Type:	Site Inspections/ Visit
Completed Date:	/ /
Completed Area Name:	PROJECT WIDE
Completed Sub Area Name:	Not reported
Completed Document Type:	Site Inspections/ Visit
Completed Date:	/ /
Completed Area Name:	PROJECT WIDE
Completed Sub Area Name:	Not reported
Completed Document Type:	Voluntary Clean-up Agreement
Completed Date:	/ /
Completed Area Name:	PROJECT WIDE
Completed Sub Area Name:	Not reported
Completed Document Type:	Site Inspections/ Visit
Completed Date:	/ /
Completed Area Name:	PROJECT WIDE
Completed Sub Area Name:	Not reported
Completed Document Type:	Phase 1
Completed Date:	/ /

MAP FINDINGS
FOCUS MAP 19

Map ID Site Database(s) EPA ID Number

PROPOSED K-8, #1 (Continued)

S107770284

Confirmed: 31001,30019,30024,30108,30013,3002502
Confirmed Description: Not reported
Confirmed Description: Polynuclea
Confirmed Description: TPH-diesel
Confirmed Description: Cadmium an
Confirmed Description: Lead
Confirmed Description: TPH-MOTOR
Future Area Name: PROJECT WIDE
Future Sub Area Name: Not reported
Future Document Type: Supplemental Site Investigation Report
Future Due Date: 2008
Media Affected: 31001, 30013, 30019, 30024, 3002502, 30108
Media Affected Desc: Not reported
Media Affected Desc: Not reported
Media Affected Desc: Not reported
Media Affected Desc: Not reported
Media Affected Desc: Not reported
Media Affected Desc: Not reported
Management:
Management Required: NONE SPECIFIED
Management Required Desc: Not reported
Potential: OTH, SOIL
Potential Description: Not reported
Potential Description: Not reported
Schedule Area Name: Not reported
Schedule Sub Area Name: Not reported
Schedule Document Type: Not reported
Schedule Due Date: Not reported
Schedule Revised Date: Not reported
PastUse: EQUIPMENT/INSTRUMENT REPAIR

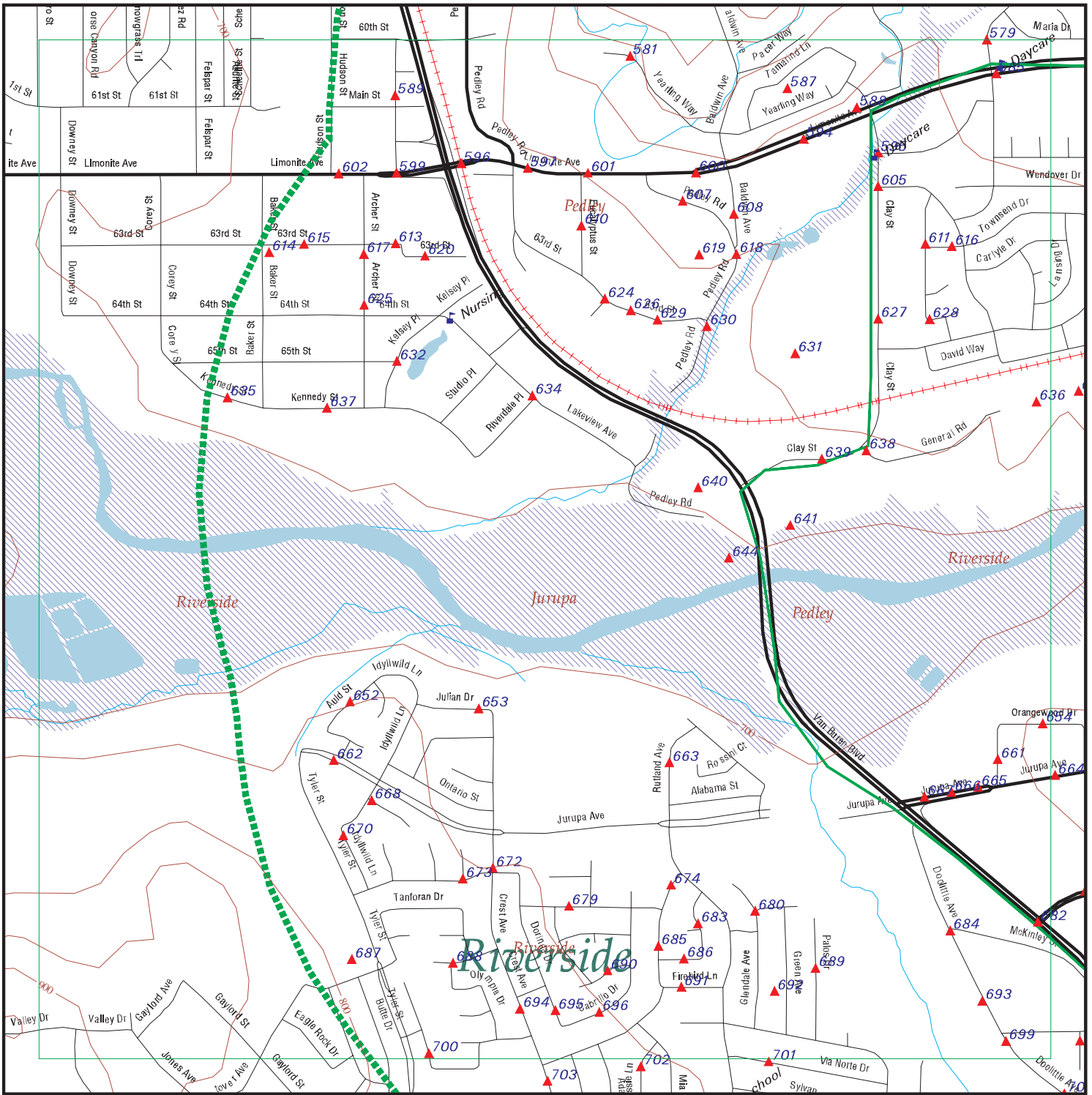
FOCUS MAP 19 ORPHAN SUMMARY

City	EDR ID	Site Name	Site Address	Zip	Database(s)
BOX SPRINGS	1000213838	GENERAL TELEPHONE OF CALIFORNIA	PIGEON PASS ROAD OFF HIGHWAY 60	92507	RCRA-SQG, FINDS
CORONA	S103891597	CHEVRON #9-9398	610 MAIN ST	92509	LUST, Cortese
COUNTY	U001576591	MAYFLOWER PARK	NORTH OF 6TH AVE. / COLORADO R	92509	HIST UST
GLEN AVON	S107526731		10056 MISSION BLVD (XW/SAN SAVINE)	92509	CDL
GLEN AVON	1006805292	SHELL SERVICE STATION	10171 MISSION / HWY 60	92509	RCRA-SQG, FINDS, HAZNET
GLEN AVON	S103943665	CIRCLE K #0357	9961 MISSION BLVD	92509	LUST, Cortese
GLEN AVON	S105126852	SHELL	10171 MISSION/HWY 60	92509	HAZNET
GLEN AVON	92292616	RIVERSIDE AVE	RIVERSIDE AVE	92509	ERNS
GLEN AVON HEIGHTS	S107541238		WINEVILLE AVE, CROSS-PARK CENTER DR	92509	CDL
JURUPA	S107539519		NEAR INTERS. OF BEN NEVIS / MISSION B	92509	CDL
PALA	S105087713	VADNAIS CORPORATION	11154 HWY 76	92509	HAZNET
PEDLEY	S107536679		8464 MISSION BLVD SP 264	92509	CDL
PEDLEY	S107536680		8464 MISSION BLVD. SPACE 264	92509	CDL
PEDLEY	S108757652	WALLDESIGN INC	5541 SUNSET RIDGE DR	92509	HAZNET
RIVERSIDE	S107142541	BARROW CONSTRUCTION	3634 / 3636 FRANKLIN	92507	HAZNET
RIVERSIDE	S108203848	COUNTY OF RIVERSIDE	5285,5293,5246,5253	92509	HAZNET
RIVERSIDE	S103954971	CAROL BUXBON	115 HWY 60	92507	HAZNET
RIVERSIDE	S108743977	CALTRANS DIST 8 CONSTRUCTION/EA08-354804	RTE 60 EB/WB PM 0.5-6.9	92509	HAZNET
RIVERSIDE	S107139726	CALTRANS DIST 8/CONSTRUCTION	RTE 91 K M 28.0-34.8	92506	HAZNET
RIVERSIDE	S108757125	UNIVERSITY OF RIVERSIDE	1315 ACANYON	92507	HAZNET
RIVERSIDE	S108223457	UC RIVERSIDE	3615 ACANYON CREST	92507	HAZNET
RIVERSIDE	S106084404	1X TEXAS MINING COMPANY/RIVERSIDE DIV	2157 AVALON	92509	HAZNET, EMI
RIVERSIDE	S103442661	RIVERSIDE SAND COMPANY DISPOSAL	6800 BLOCK OF VAN BUREN	92509	WMUDS/SWAT
RIVERSIDE	U003783804	RIVERSIDE CITY RADIO REPEAT	BOX SPRINGS MOUNTAIN RD	92507	UST
RIVERSIDE	S108208149	GRANT JONG DDS	6180 BROCKTON STE 201	92506	HAZNET
RIVERSIDE	S108215632	ORTHOPEDIC SPORTS & SPINE	6927 BROCKTON AVE STE C2	92506	HAZNET
RIVERSIDE	S108222103	TAVAGLIONE CONSTRUCTION INC	6983-6989 BROCKTON AVE	92506	HAZNET
RIVERSIDE	S108746409	DJAFARI DDS INC	6900 BROCKTON AVE STE 2	92506	HAZNET
RIVERSIDE	S108200824	CARELINE REHABILITATION CLINIC	4121 BROCKTON AVE STE 102	92501	HAZNET
RIVERSIDE	S106084820	UNIVERSITY OF RIVERSIDE	3615 CANYON CREST DR UNIT 304	92507	HAZNET
RIVERSIDE	S108209951	JAMES PITZER	4141-4143 CEDAR ST	92501	HAZNET
RIVERSIDE	1008194544	RALPHS GROCERY COMPANY RIVERSIDE 465	1500 EASTRIDGE AVENUE	92506	RCRA-SQG
RIVERSIDE	1000413798	BRITISH SPORTS & IMPORTS	3620 FAIRMONT	92501	RCRA-SQG, FINDS
RIVERSIDE	S103630330	RIVERSIDE COUNTY WASTE MANAGEMENT DEPT	1420 HIGHGROVE PASS RD	92501	HAZNET, CA WDS
RIVERSIDE	U004120306	POMA AUTOMATED FUELING-SITE 6	3020 E LA CADENA DR # A	92507	UST
RIVERSIDE	S107143837	QUANTUM PRECISION INC	425 W LA CADENA DR STE 5	92501	HAZNET
RIVERSIDE	S108210054	JBC CUSTOMS INC	1990 E LA CADENA	92501	HAZNET
RIVERSIDE	S108217563	QUANTUM PRECISION PRODUCTS INC	425 W LA CADENA DR UNIT 6	92501	HAZNET
RIVERSIDE	S107149241	BARROW CONSTRUCTION	4036-4058 LOCUST ST	92501	HAZNET
RIVERSIDE	S106087160	STATE OF CALIFORNIA DEPT. OF GENERAL SER	3737 MAIN ST MEZZANIN	92501	HAZNET
RIVERSIDE	S108221423	STATE OF CALIFORNIA DEPT OF GENERAL SERVICES	3737 MAIN ST MEZZANINE LEVEL	92501	HAZNET
RIVERSIDE	U003982274	FIRST & MARKET	3063-3065 MAIN ST	92501	UST

FOCUS MAP 19 ORPHAN SUMMARY

City	EDR ID	Site Name	Site Address	Zip	Database(s)
RIVERSIDE	S108744887	CITY OF RIVERSIDE REDEVELOPMENT AGENCY	4271-4273 MARKET ST	92501	HAZNET
RIVERSIDE	S108218442	RIVERSIDE COUNTY-FACILITIES MGMT	3133 MISSION AVE	92507	HAZNET
RIVERSIDE	S107147153	MISSION DENTAL CENTER	8992 MISSION BLVD STE A	92509	HAZNET
RIVERSIDE	S107535088		5803 MISSION BLVD, #39	92509	CDL
RIVERSIDE	S107539366		MISSION BLVD, CROSS OF OPAL ST	92509	CDL
RIVERSIDE	S108210727	JURUPA USD	2617 MISSION BLVD	92509	HAZNET
RIVERSIDE	S108756271	TERM BRIDGE	18558 NEW RIDGE DR	92507	HAZNET
RIVERSIDE	S108199134	BEVERLY NICHOL	3137-3167 ORANGE ST	92501	HAZNET
RIVERSIDE	S108222010	TALAVERA'S AUTOBODY	380 N ORANGE ST STE B	92501	HAZNET
RIVERSIDE	S108746031	DAISY GUERRERO DBA JJ AUTO SERVICE	380 N ORANGE ST STE A	92501	HAZNET
RIVERSIDE	S108742887	B N S F RAILWAY CO	POST MILE 20.28	92501	HAZNET
RIVERSIDE	S105084405	INDUSTRIAL PROPERTY MANAGMENT	2220 EAST RIDGE	92507	HAZNET
RIVERSIDE	S103972874	JURUPA USD/WEST RIVERSIDE ELEM	9372 RIVERSIDE DR	92509	HAZNET
RIVERSIDE	S103984781	RIVERSIDE PLAZA OPTOMETRIST	3595 RIVERSIDE PLAZA	92506	HAZNET
RIVERSIDE	S103978330	MONTGOMERY WARD #2426	3530 RIVERSIDE PLAZA	92506	HAZNET, CHMIRS
RIVERSIDE	1001231359	SOUTHERN CALIFORNIA GAS CO	SANTA ANA RIVER CROSSING WEST	92506	RCRA-SQG, FINDS, HAZNET
RIVERSIDE	S108209656	ISAAC ELEVARIO & DENISE ESTRADA	9787 SHAMROCK AVE	92501	HAZNET
RIVERSIDE	S107148713	STEWART PRESS	1485 SPRUCE ST STE M	92507	HAZNET
RIVERSIDE	S108211361	KONE INC	1485 SPRUCE ST UNIT E	92507	HAZNET
RIVERSIDE	S108745091	CNTY OF RIVERSIDE	3525 14TH ST	92501	HAZNET
RIVERSIDE	S106085100	COUNTY OF RIVERSIDE	3426 10 ST	92501	HAZNET
RIVERSIDE	S108217188	PRECISE PRINT & PROMOTIONS	1430 3RD ST STE 6	92507	HAZNET
RIVERSIDE	S106410458	CHEVRON #96984	3304 14TH ST	92501	LUST
RIVERSIDE	S108218425	RIVERSIDE CENTRE	3403 TENTH AVE 7TH FLOOR	92501	HAZNET
RIVERSIDE	S105087630	HOUSING AUTHORITY COUNTY OF RIVERSIDE	3841 THUR 3851 KIRTWOOD DRIVE	92506	HAZNET
RIVERSIDE	S106088493	DB HOLDING LLP DBA RIVERSIDE PLAZA SHOPP	3862,3858 TYLER ST	92506	HAZNET
RIVERSIDE	S107139474	UNIVERSITY LODGE	1820-1860 UNIVERSITY AVE	92507	HAZNET
RIVERSIDE	S108202307	CITY OF RIVERSIDE (PUBLIC UTILITIES)	N W CORNER OF IOWA AVE / COLUMBIA	92507	HAZNET
RUBIDOUX	S108203852	COUNTY OF RIVERSIDE - ECONOMIC DEVELPMENT AGENCY	5701 / 5713 MISSION BLVD	92509	HAZNET
RUBIDOUX	S106086739	UNION PACIFIC RAILROAD	SE CORNER OF LA CANADA /	92509	HAZNET
RUBIDOUX	S103678755	RIVERSIDE COUNTY HOUSING	FORT DRIVE	92509	HAZNET
RUBIDOUX	S107539367		MISSION BLVD, E OF PYRITE	92509	CDL
RUBIDOUX	S107539997		ON PACIFIC BLVD @ LA CANADA	92509	CDL
UNIVERSITY CITY	S108224883	WASTE MANAGEMENT CORONA	20060 W POINT DR	92507	HAZNET

Focus Map 20



EDR DataMap® - Environmental Atlas

WMWD Riverside/Corona Feeder EIR 2007-0377

Legend

- | | | | | |
|--------------------|-------------------------|-------------|-------------------|--------------|
| Roads | Waterways | Powerlines | Water | Listed Sites |
| Major Roads | Railroads | Pipelines | Superfund Sites | |
| Contour Lines | Study Boundary | Fault Lines | Federal DOD Sites | |
| 100-Yr Flood Zones | Indian Reservations BIA | | | |



Scale in Miles

FOCUS MAP 20 SUMMARY

<u>Database</u>	<u>Total Plotted</u>
<u>FEDERAL RECORDS</u>	
NPL	0
Proposed NPL	0
Delisted NPL	0
NPL LIENS	0
CERCLIS	0
CERC-NFRAP	1
LIENS 2	0
CORRACTS	0
RCRA-TSDF	0
RCRA-LQG	0
RCRA-SQG	7
RCRA-CESQG	0
RCRA-NonGen	3
US ENG CONTROLS	0
US INST CONTROL	0
ERNS	9
HMIRS	0
DOT OPS	1
US CDL	0
US BROWNFIELDS	0
DOD	0
FUDS	0
LUCIS	0
CONSENT	0
ROD	0
UMTRA	0
ODI	0
DEBRIS REGION 9	0
MINES	1
TRIS	0
TSCA	0
FTTS	0
HIST FTTS	0
SSTS	0
ICIS	0
PADS	0
MLTS	0
RADINFO	0
FINDS	11
RAATS	0
<u>STATE AND LOCAL RECORDS</u>	
HIST Cal-Sites	0
CA BOND EXP. PLAN	0
SCH	1
Toxic Pits	0
SWF/LF	0

FOCUS MAP 20 SUMMARY

<u>Database</u>	<u>Total Plotted</u>
CA WDS	5
WMUDS/SWAT	1
Cortese	6
SWRCY	1
LUST	12
CA FID UST	11
SLIC	0
UST	6
HIST UST	11
AST	1
LIENS	0
SWEEPS UST	11
CHMIRS	20
Notify 65	0
DEED	0
VCP	1
DRYCLEANERS	2
WIP	0
CDL	15
RESPONSE	0
HAZNET	91
EMI	3
HAULERS	0
ENVIROSTOR	3
 <u>TRIBAL RECORDS</u>	
INDIAN RESERV	0
INDIAN ODI	0
INDIAN LUST	0
INDIAN UST	0
INDIAN VCP	0
 <u>EDR PROPRIETARY RECORDS</u>	
Manufactured Gas Plants	0

NOTES:

Sites may be listed in more than one database

MAP FINDINGS
FOCUS MAP 20

Map ID	Site	Database(s)	EPA ID Number
579	JURUPA COMMUNITY SERVICES DISTRICT 5979 EL PALOMINO DR RIVERSIDE, CA 92509 HAZNET: Gepaid: CAC002608454 Contact: KIRAN SAMPAT Telephone: 9516857234 Facility Addr2: Not reported Mailing Name: Not reported Mailing Address: 11201 HARREL ST Mailing City,St,Zip: MIRA LOMA, CA 91752 Gen County: Riverside TSD EPA ID: CAD982444481 TSD County: San Bernardino Waste Category: Other inorganic solid waste Disposal Method: H14 Tons: 0.12 Facility County: Riverside	HAZNET	S108749350 N/A
579	STPINDIAN HILLS WRP 5979 EL PALOMINO PEDLEY, CA 92509 CHMIRS: OES Incident Number: 05-3322 OES notification: 6/3/200501:04:09 PM OES Date: Not reported OES Time: Not reported Incident Date: Not reported Date Completed: Not reported Property Use: Not reported Agency Id Number: Not reported Agency Incident Number: Not reported Time Notified: Not reported Time Completed: Not reported Surrounding Area: Not reported Estimated Temperature: Not reported Property Management: Not reported Special Studies 1: Not reported Special Studies 2: Not reported Special Studies 3: Not reported Special Studies 4: Not reported Special Studies 5: Not reported Special Studies 6: Not reported More Than Two Substances Involved?: Not reported Resp Agncy Personel # Of Decontaminated: Not reported Responding Agency Personel # Of Injuries: Not reported Responding Agency Personel # Of Fatalities: Not reported Others Number Of Decontaminated: Not reported Others Number Of Injuries: Not reported Others Number Of Fatalities: Not reported Vehicle Make/year: Not reported Vehicle License Number: Not reported Vehicle State: Not reported Vehicle Id Number: Not reported CA/DOT/PUC/ICC Number: Not reported Company Name: Not reported Reporting Officer Name/ID: Not reported Report Date: Not reported	CHMIRS CA WDS	1001929383 N/A

MAP FINDINGS
FOCUS MAP 20

Map ID Site Database(s) EPA ID Number

STPINDIAN HILLS WRP (Continued)

1001929383

Comments: Not reported
 Facility Telephone: Not reported
 Waterway Involved: Not reported
 Waterway: Not reported
 Spill Site: Not reported
 Cleanup By: Reporting Party
 Containment: Not reported
 What Happened: Not reported
 Type: Not reported
 Measure: Not reported
 Other: Not reported
 Date/Time: Not reported
 Year: 2005
 Agency: Jurupa Community Services Dist
 Incident Date: 6/3/2005 12:00:00 AM
 Admin Agency: Riverside County Environmental Health
 Amount: Not reported
 Contained: Yes
 Site Type: Road
 E Date: Not reported
 Substance: Sewage
 Quantity Released: Not reported
 BBLS: 0
 Cups: 0
 CUFT: 0
 Gallons: 1,000
 Grams: 0
 Pounds: 0
 Liters: 0
 Ounces: 0
 Pints: 0
 Quarts: 0
 Sheen: 0
 Tons: 0
 Unknown: 0
 Description: Not reported
 Evacuations: 0
 Number of Injuries: 0
 Number of Fatalities: 0
 Description: Substance was released from a vacuum truck due to unknown cause.

CA WDS:

Facility ID: Santa Ana River 330107002
 Facility Type: Municipal/Domestic - Facility that treats sewage or a mixture of predominantly sewage and other waste from districts, municipalities, communities, hospitals, schools, and publicly or privately owned systems (excluding individual subsurface leaching systems disposing of less than 1,000 gallons per day).
 Facility Status: Active - Any facility with a continuous or seasonal discharge that is under Waste Discharge Requirements.
 NPDES Number: CA0106534 The 1st 2 characters designate the state. The remaining 7 are assigned by the Regional Board
 Subregion: 8
 Facility Telephone: 9096850998
 Facility Contact: KATHY VINING
 Agency Name: JURUPA COMMUNITY SERVICES DIST
 Agency Address: 11201 HARREL STREET

MAP FINDINGS
FOCUS MAP 20

Map ID Site Database(s) EPA ID Number

STPINDIAN HILLS WRP (Continued)

1001929383

Agency City,St,Zip: MIRA LOMA 91752
 Agency Contact: CAROLE MC GREEVY
 Agency Telephone: 9516857434
 Agency Type: Special District (Includes districts established under general acts, sanitary districts, water districts irrigation districts, etc.)
 SIC Code: 4952
 SIC Code 2: Not reported
 Primary Waste: Domestic Sewage
 Primary Waste Type: Nonhazardous Solid Wastes/Influent or Solid Wastes that contain nonhazardous putrescible and non putrescible solid, semisolid, and liquid wastes (E.G., garbage, trash, refuse, paper, demolition and construction wastes, manure, vegetable or animal solid and semisolid waste).
 Secondary Waste: Not reported
 Secondary Waste Type: Not reported
 Design Flow: 1
 Baseline Flow: 1
 Reclamation: Producer-User: Reclamation requirements that have been issued to a producer of reclaimed water who also uses the product.
 POTW: The POTW Does not have an approved pretreatment program. Some POTWs may have local pretreatment programs that have not been approved by the regional board and/or EPA.
 Treat To Water: Moderate Threat to Water Quality. A violation could have a major adverse impact on receiving biota, can cause aesthetic impairment to a significant human population, or render unusable a potential domestic or municipal water supply. Awsthetic impairment would include nuisance from a waste treatment facility.
 Complexity: Category B - Any facility having a physical, chemical, or biological waste treatment system (except for septic systems with subsurface disposal), or any Class II or III disposal site, or facilities without treatment systems that are complex, such as marinas with petroleum products, solid wastes, and sewage pump out facilities.

581

**KENNETH DANIEL JOHNSTON
8550 YEARLING WAY
PEDLEY, CA 92509**

**HAZNET S103674430
CDL N/A**

HAZNET:
 Gepaid: CLU960007160
 Contact: UNKNOWN
 Telephone: 0000000000
 Facility Addr2: Not reported
 Mailing Name: Not reported
 Mailing Address: DTSC CLU/ERU
 Mailing City,St,Zip: SACRAMENTO, CA 958120806
 Gen County: Riverside
 TSD EPA ID: AZD049318009
 TSD County: 99
 Waste Category: Off-specification, aged, or surplus organics
 Disposal Method: Transfer Station
 Tons: .1550
 Facility County: Riverside

 Gepaid: CLU960007160
 Contact: UNKNOWN
 Telephone: 0000000000
 Facility Addr2: Not reported
 Mailing Name: Not reported

MAP FINDINGS
FOCUS MAP 20

Map ID Site Database(s) EPA ID Number

KENNETH DANIEL JOHNSTON (Continued)

S103674430

Mailing Address: DTSC CLU/ERU
Mailing City,St,Zip: SACRAMENTO, CA 958120806
Gen County: Riverside
TSD EPA ID: AZD049318009
TSD County: 99
Waste Category: Liquids with pH <UN-> 2
Disposal Method: Transfer Station
Tons: .0500
Facility County: Riverside

CDL:

Facility ID: 199606024
Date: 1996-06-07 00:00:00
Lab Type: Illegal Drug Lab (L) - location where an illegal drug lab was operated or drug lab equipment and/or materials were stored.

581

**8550 YEARLING
PEDLY, CA 92509**

**CHMIRS S105645558
N/A**

CHMIRS:

OES Incident Number: 014107
OES notification: Not reported
OES Date: 6/7/1996
OES Time: 12:22:41 PM
Incident Date: Not reported
Date Completed: Not reported
Property Use: Not reported
Agency Id Number: Not reported
Agency Incident Number: Not reported
Time Notified: Not reported
Time Completed: Not reported
Surrounding Area: Not reported
Estimated Temperature: Not reported
Property Management: Not reported
Special Studies 1: Not reported
Special Studies 2: Not reported
Special Studies 3: Not reported
Special Studies 4: Not reported
Special Studies 5: Not reported
Special Studies 6: Not reported
More Than Two Substances Involved?: Not reported
Resp Agncy Personel # Of Decontaminated: Not reported
Responding Agency Personel # Of Injuries: Not reported
Responding Agency Personel # Of Fatalities: Not reported
Others Number Of Decontaminated: Not reported
Others Number Of Injuries: Not reported
Others Number Of Fatalities: Not reported
Vehicle Make/year: Not reported
Vehicle License Number: Not reported
Vehicle State: Not reported
Vehicle Id Number: Not reported
CA/DOT/PUC/ICC Number: Not reported
Company Name: Not reported
Reporting Officer Name/ID: Not reported
Report Date: Not reported
Comments: Not reported

MAP FINDINGS
FOCUS MAP 20

Map ID Site Database(s) EPA ID Number

(Continued)

S105645558

Facility Telephone: Not reported
 Waterway Involved: YES
 Waterway: Not reported
 Spill Site: Not reported
 Cleanup By: co health
 Containment: Not reported
 What Happened: Not reported
 Type: CHEMICAL
 Measure: Not reported
 Other: Not reported
 Date/Time: Not reported
 Year: 1996
 Agency: co fd
 Incident Date: 1000/6-7-96
 Admin Agency: Not reported
 Amount: unknown
 Contained: NO
 Site Type: RESIDENCE
 E Date: Not reported
 Substance: drug lab materials
 Quantity Released: Not reported
 BBLs: Not reported
 Cups: Not reported
 CUFT: Not reported
 Gallons: Not reported
 Grams: Not reported
 Pounds: Not reported
 Liters: Not reported
 Ounces: Not reported
 Pints: Not reported
 Quarts: Not reported
 Sheen: Not reported
 Tons: Not reported
 Unknown: Not reported
 Description: chemicals discovered during drug bust. 3 suspects being decontaminated.
 Evacuations: NO
 Number of Injuries: NO
 Number of Fatalities: NO
 Description: Not reported

584

KMART ENTERPRISES
7840 LIMONITE AVE
RIVERSIDE, CA 92509

HIST UST U001576589
N/A

HIST UST:

Region: STATE
 Facility ID: 00000014444
 Facility Type: Other
 Other Type: AUTO REPAIR
 Total Tanks: 0001
 Contact Name: Not reported
 Telephone: 7146814145
 Owner Name: KMART CORPORATION
 Owner Address: P.O. BOX 3150
 Owner City,St,Zip: TROY, MI 48084

Tank Num: 001

MAP FINDINGS
FOCUS MAP 20

Map ID	Site	Database(s)	EPA ID Number
	KMART ENTERPRISES (Continued) Container Num: 4144 Year Installed: 1981 Tank Capacity: 00000500 Tank Used for: WASTE Type of Fuel: WASTE OIL Tank Construction: 3/16" inches Leak Detection: Pressure Test		U001576589
585	777 CLEANERS 7920 LIMONITE AVE STE D RIVERSIDE, CA 92509	HAZNET DRYCLEANERS	S103948097 N/A
	HAZNET: Gepaid: CAL000013887 Contact: CHANDRA PETER Telephone: 0000000000 Facility Addr2: Not reported Mailing Name: Not reported Mailing Address: 7920 LIMONITE AVE STE D Mailing City,St,Zip: RIVERSIDE, CA 925090107 Gen County: Riverside TSD EPA ID: CAD981397417 TSD County: Los Angeles Waste Category: Halogenated solvents (chloroform, methyl chloride, perchloroethylene, etc.) Disposal Method: Recycler Tons: .9279 Facility County: Riverside Gepaid: CAL000013887 Contact: CHANDRA PETER Telephone: 0000000000 Facility Addr2: Not reported Mailing Name: Not reported Mailing Address: 7920 LIMONITE AVE STE D Mailing City,St,Zip: RIVERSIDE, CA 925090107 Gen County: Riverside TSD EPA ID: CAD981397417 TSD County: Los Angeles Waste Category: Not reported Disposal Method: Recycler Tons: .0000 Facility County: Riverside Gepaid: CAL000220614 Contact: OK LEE Telephone: 9096811953 Facility Addr2: Not reported Mailing Name: Not reported Mailing Address: 7920 LIMONITE AVE STE D Mailing City,St,Zip: RIVERSIDE, CA 925090000 Gen County: Riverside TSD EPA ID: CAT000613893 TSD County: Los Angeles Waste Category: Liquids with halogenated organic compounds > 1000 mg/l Disposal Method: Transfer Station Tons: 0.25 Facility County: Not reported		

MAP FINDINGS
FOCUS MAP 20

Map ID Site Database(s) EPA ID Number

777 CLEANERS (Continued)

S103948097

Gepaid: CAL000013887
Contact: --
Telephone: 9096811953
Facility Addr2: Not reported
Mailing Name: Not reported
Mailing Address: 7920 LIMONITE AVE STE D
Mailing City,St,Zip: RIVERSIDE, CA 925090107
Gen County: Riverside
TSD EPA ID: Not reported
TSD County: Los Angeles
Waste Category: Halogenated solvents (chloroform, methyl chloride, perchloroethylene, etc.)
Disposal Method: Not reported
Tons: 0
Facility County: Not reported

Gepaid: CAL000013887
Contact: --
Telephone: 9096811953
Facility Addr2: Not reported
Mailing Name: Not reported
Mailing Address: 7920 LIMONITE AVE STE D
Mailing City,St,Zip: RIVERSIDE, CA 925090107
Gen County: Riverside
TSD EPA ID: Not reported
TSD County: Los Angeles
Waste Category: Halogenated solvents (chloroform, methyl chloride, perchloroethylene, etc.)
Disposal Method: Transfer Station
Tons: 0.12
Facility County: Not reported

[Click this hyperlink](#) while viewing on your computer to access 13 additional CA_HAZNET: record(s) in the EDR Site Report.

CLEANERS:

EPA Id: CAL000220614
NAICS Code: 81232
NAICS Description: Drycleaning and Laundry Services (except Coin-Operated)
Create Date: 7/2/2001
Facility Active: Yes
Inactive Date: Not reported
Facility Addr2: Not reported
Mailing Name: Not reported
Mailing Address: 7920 LIMONITE AVE STE D
Mailing Address 2: Not reported
Mailing State: CA
Mailing Zip: 925090000
Region Code: 4
Owner Name: SOON LEE
Owner Address: 7920 LIMONITE AVE STE D
Owner Address 2: Not reported
Owner Telephone: Not reported
Owner Fax Number: Not reported
Contact Name: OK LEE
Contact Address: 7920 LIMONITE AVE STE D
Contact Address 2: Not reported

MAP FINDINGS
FOCUS MAP 20

Map ID	Site	Database(s)	EPA ID Number
--------	------	-------------	---------------

777 CLEANERS (Continued)

S103948097

Contact Telephone: 9096811953
 Contact Fax Number: Not reported
 SIC Description: 7211 Power Laundries Family and Commercial
 SIC Description: 7219 Laundry and Garment Services NEC (alteration and repair)
 SIC Description: 7212 Garment Pressing and Agents for Laundries and Drycleaners
 SIC Description: 7216 Drycleaning Plants Except Rug Cleaning

EPA Id: CAL000013887
 NAICS Code: 81232
 NAICS Description: Drycleaning and Laundry Services (except Coin-Operated)
 Create Date: 11/14/1989
 Facility Active: No
 Inactive Date: 7/2/2001
 Facility Addr2: Not reported
 Mailing Name: Not reported
 Mailing Address: 7920 LIMONITE AVE STE D
 Mailing Address 2: Not reported
 Mailing State: CA
 Mailing Zip: 925090107
 Region Code: 4
 Owner Name: CHANDRA PETER
 Owner Address: --
 Owner Address 2: Not reported
 Owner Telephone: Not reported
 Owner Fax Number: Not reported
 Contact Name: --
 Contact Address: INACTIVE PER VQ01 - BMI
 Contact Address 2: Not reported
 Contact Telephone: 9096811953
 Contact Fax Number: Not reported
 SIC Description: 7216 Drycleaning Plants Except Rug Cleaning
 SIC Description: 7219 Laundry and Garment Services NEC (alteration and repair)
 SIC Description: 7211 Power Laundries Family and Commercial
 SIC Description: 7212 Garment Pressing and Agents for Laundries and Drycleaners

587 8340 TAMARIME LANE
8340 TAMARIME LANE
RIVERSIDE, CA

ERNS 90465374
N/A

[Click this hyperlink](#) while viewing on your computer to access additional ERNS detail in the EDR Site Report.

587 8340 TAMARIME LANE
8340 TAMARIME LANE
RIVERSIDE, CA

ERNS 90162833
N/A

[Click this hyperlink](#) while viewing on your computer to access additional ERNS detail in the EDR Site Report.

MAP FINDINGS
FOCUS MAP 20

Map ID	Site	Database(s)	EPA ID Number
588	<p>6091 CLAY ST. MIRA LOMA, CA 91752</p> <p>CHMIRS: OES Incident Number: 06-5797 OES notification: 9/28/2006 10:14:08 PM OES Date: Not reported OES Time: Not reported Incident Date: Not reported Date Completed: Not reported Property Use: Not reported Agency Id Number: Not reported Agency Incident Number: Not reported Time Notified: Not reported Time Completed: Not reported Surrounding Area: Not reported Estimated Temperature: Not reported Property Management: Not reported Special Studies 1: Not reported Special Studies 2: Not reported Special Studies 3: Not reported Special Studies 4: Not reported Special Studies 5: Not reported Special Studies 6: Not reported More Than Two Substances Involved?: Not reported Resp Agncy Personel # Of Decontaminated: Not reported Responding Agency Personel # Of Injuries: Not reported Responding Agency Personel # Of Fatalities: Not reported Others Number Of Decontaminated: Not reported Others Number Of Injuries: Not reported Others Number Of Fatalities: Not reported Vehicle Make/year: Not reported Vehicle License Number: Not reported Vehicle State: Not reported Vehicle Id Number: Not reported CA/DOT/PUC/ICC Number: Not reported Company Name: Not reported Reporting Officer Name/ID: Not reported Report Date: Not reported Comments: Not reported Facility Telephone: Not reported Waterway Involved: Not reported Waterway: Storm Drain Spill Site: Not reported Cleanup By: Reporting Party Containment: Not reported What Happened: Not reported Type: Not reported Measure: Not reported Other: Not reported Date/Time: Not reported Year: 2006 Agency: Jarupa Community Services Dist. Incident Date: 9/28/2006 12:00:00 AM Admin Agency: Riverside County Environmental Health Amount: Not reported Contained: Yes Site Type: Road</p>	CHMIRS	S109040127 N/A

MAP FINDINGS
FOCUS MAP 20

Map ID Site Database(s) EPA ID Number

(Continued)

S109040127

E Date: Not reported
 Substance: Sanitary Sewage
 Quantity Released: Not reported
 BBLS: 0
 Cups: 0
 CUFT: 0
 Gallons: 300
 Grams: 0
 Pounds: 0
 Liters: 0
 Ounces: 0
 Pints: 0
 Quarts: 0
 Sheen: 0
 Tons: 0
 Unknown: 0
 Description: Not reported
 Evacuations: 0
 Number of Injuries: 0
 Number of Fatalities: 0
 Description: Blockage in the main caused the release. Approx. 150 gallons were recovered, remainder went to the storm drain, all liquid, no solids. Spill was contained at 1950 hrs.

588

6091 CLAY STREET
RIVERSIDE, CA

CHMIRS S107450510
N/A

CHMIRS:

OES Incident Number: 04-1523
 OES notification: 3/19/200411:12:10 AM
 OES Date: Not reported
 OES Time: Not reported
 Incident Date: Not reported
Date Completed: Not reported
 Property Use: Not reported
 Agency Id Number: Not reported
 Agency Incident Number: Not reported
 Time Notified: Not reported
 Time Completed: Not reported
 Surrounding Area: Not reported
 Estimated Temperature: Not reported
 Property Management: Not reported
 Special Studies 1: Not reported
 Special Studies 2: Not reported
 Special Studies 3: Not reported
 Special Studies 4: Not reported
 Special Studies 5: Not reported
 Special Studies 6: Not reported
 More Than Two Substances Involved?: Not reported
 Resp Agncy Personel # Of Decontaminated: Not reported
 Responding Agency Personel # Of Injuries: Not reported
 Responding Agency Personel # Of Fatalities: Not reported
 Others Number Of Decontaminated: Not reported
 Others Number Of Injuries: Not reported
 Others Number Of Fatalities: Not reported
 Vehicle Make/year: Not reported
 Vehicle License Number: Not reported

MAP FINDINGS
FOCUS MAP 20

Map ID Site Database(s) EPA ID Number

(Continued)

S107450510

Vehicle State:	Not reported
Vehicle Id Number:	Not reported
CA/DOT/PUC/ICC Number:	Not reported
Company Name:	Not reported
Reporting Officer Name/ID:	Not reported
Report Date:	Not reported
Comments:	Not reported
Facility Telephone:	Not reported
Waterway Involved:	Not reported
Waterway:	catch basin
Spill Site:	Not reported
Cleanup By:	Reporting Party
Containment:	Not reported
What Happened:	Not reported
Type:	Not reported
Measure:	Not reported
Other:	Not reported
Date/Time:	Not reported
Year:	2004
Agency:	Jurupa Community Services District
Incident Date:	3/19/2004 12:00:00 AM
Admin Agency:	Riverside City Fire Department
Amount:	Not reported
Contained:	Yes
Site Type:	Residence
E Date:	Not reported
Substance:	waste water
Quantity Released:	Not reported
BBLs:	0
Cups:	0
CUFT:	0
Gallons:	200
Grams:	0
Pounds:	0
Liters:	0
Ounces:	0
Pints:	0
Quarts:	0
Sheen:	0
Tons:	0
Unknown:	0
Description:	Not reported
Evacuations:	0
Number of Injuries:	0
Number of Fatalities:	0
Description:	ceramic material was dumped into a manhole cover. Has been contained, sandbags in place, vacuum trucks on scene, disinfecting in progress.

MAP FINDINGS
FOCUS MAP 20

Map ID	Site	Database(s)	EPA ID Number
588	7890 LIMONIGHT AVE 7890 LIMONIGHT AVE RIVERSIDE, CA	ERNS	92275489 N/A

[Click this hyperlink](#) while viewing on your computer to access additional ERNS detail in the EDR Site Report.

588	ONE HOUR PHOTOLAND 7900 LIMONITE AVE STE H RIVERSIDE, CA 92509	HAZNET	S102813527 N/A
-----	--	--------	-------------------

HAZNET:

Gepaid: CAL000148212
Contact: Not reported
Telephone: 0000000000
Facility Addr2: Not reported
Mailing Name: Not reported
Mailing Address: 7900 LIMONITE AVE STE I
Mailing City,St,Zip: RIVERSIDE, CA 925096169
Gen County: Riverside
TSD EPA ID: CAD108040858
TSD County: Los Angeles
Waste Category: Photochemicals/photoprocessing waste
Disposal Method: Recycler
Tons: .6254
Facility County: Riverside

Gepaid: CAL000148212
Contact: Not reported
Telephone: 0000000000
Facility Addr2: Not reported
Mailing Name: Not reported
Mailing Address: 7900 LIMONITE AVE STE I
Mailing City,St,Zip: RIVERSIDE, CA 925096169
Gen County: Riverside
TSD EPA ID: CAD108040858
TSD County: Los Angeles
Waste Category: Photochemicals/photoprocessing waste
Disposal Method: Recycler
Tons: 1.2423
Facility County: Riverside

Gepaid: CAL000055160
Contact: Not reported
Telephone: 0000000000
Facility Addr2: Not reported
Mailing Name: Not reported
Mailing Address: 7900 LIMONITE AVE STE H
Mailing City,St,Zip: RIVERSIDE, CA 925096169
Gen County: Riverside
TSD EPA ID: CAD983604000
TSD County: San Bernardino
Waste Category: Photochemicals/photoprocessing waste
Disposal Method: Recycler
Tons: .0070
Facility County: Riverside

MAP FINDINGS
FOCUS MAP 20

Map ID	Site	Database(s)	EPA ID Number
--------	------	-------------	---------------

ONE HOUR PHOTOLAND (Continued)

S102813527

Gepaid: CAL000055160
 Contact: Not reported
 Telephone: 0000000000
 Facility Addr2: Not reported
 Mailing Name: Not reported
 Mailing Address: 7900 LIMONITE AVE STE H
 Mailing City,St,Zip: RIVERSIDE, CA 925096169
 Gen County: Riverside
 TSD EPA ID: CAD982524613
 TSD County: Orange
 Waste Category: Photochemicals/photoprocessing waste
 Disposal Method: Recycler
 Tons: .0834
 Facility County: Riverside

Gepaid: CAL000055160
 Contact: Not reported
 Telephone: 0000000000
 Facility Addr2: Not reported
 Mailing Name: Not reported
 Mailing Address: 7900 LIMONITE AVE STE H
 Mailing City,St,Zip: RIVERSIDE, CA 925096169
 Gen County: Riverside
 TSD EPA ID: CAD983604000
 TSD County: San Bernardino
 Waste Category: Photochemicals/photoprocessing waste
 Disposal Method: Recycler
 Tons: .1251
 Facility County: Riverside

[Click this hyperlink](#) while viewing on your computer to access additional CA_HAZNET: detail in the EDR Site Report.

588

**RITE AID #5718
8015 LIMONITE AVE
RIVERSIDE, CA 92509**

**HAZNET S108218388
N/A**

HAZNET:

Gepaid: CAL000279056
 Contact: N G MACLEOD RITE AID CORP RISK
 Telephone: 7177612633
 Facility Addr2: Not reported
 Mailing Name: Not reported
 Mailing Address: 30 HUNTER LN
 Mailing City,St,Zip: CAMP HILL, PA 170110000
 Gen County: Riverside
 TSD EPA ID: KYD053348108
 TSD County: 99
 Waste Category: Photochemicals/photoprocessing waste
 Disposal Method: ***
 Tons: 0.02
 Facility County: Not reported

Gepaid: CAL000279056
 Contact: N G MACLEOD RITE AID CORP RISK
 Telephone: 7177612633
 Facility Addr2: Not reported
 Mailing Name: Not reported

MAP FINDINGS
FOCUS MAP 20

Map ID	Site	Database(s)	EPA ID Number
	<p>RITE AID #5718 (Continued)</p> <p>Mailing Address: 30 HUNTER LN Mailing City,St,Zip: CAMP HILL, PA 170110000 Gen County: Riverside TSD EPA ID: CAD008364432 TSD County: Los Angeles Waste Category: Alkaline solution without metals (pH > 12.5) Disposal Method: H14 Tons: 0.07 Facility County: Riverside</p>		S108218388
588	<p>SHELL STATION - LIMONITE 6100 CLAY STREET RIVERSIDE, CA 92509</p> <p>HAZNET: Gepaid: CAL000194986 Contact: EQUILON ENTERPRISES LLC Telephone: 7132412258 Facility Addr2: Not reported Mailing Name: Not reported Mailing Address: PO BOX 4453 Mailing City,St,Zip: HOUSTON, TX 772104453 Gen County: Riverside TSD EPA ID: CAD982484933 TSD County: 7 Waste Category: Empty containers less than 30 gallons Disposal Method: Disposal, Other Tons: 1.5000 Facility County: Riverside</p> <p>UST: Local Agency: 33000 Facility ID: 81541</p>	HAZNET UST	U002095680 N/A
588	<p>MOSTAMAND, INC 6100 CLAY ST RIVERSIDE, CA 92509</p> <p>UST: Region: RIVERSIDE Total Tanks: 3</p>	UST	U003886149 N/A

MAP FINDINGS
FOCUS MAP 20

Map ID	Site	Database(s)	EPA ID Number
--------	------	-------------	---------------

588 SHELL STATION
6100 CLAY ST
RIVERSIDE, CA 92509

LUST S101631153
Cortese N/A
CA FID UST
SWEEPS UST

LUST:

Region: STATE
 Status: Remedial action (cleanup) Underway
 Chemical: Gasoline
 Local Case #: 9814552
 Case Number: 083303274T
 Qty Leaked: Not reported
 Abate Method: Not reported
 Case Type: Drinking Water Aquifer affected
 Cross Street: Limonite
 Enf Type: Not reported
 Funding: FREV
 How Discovered: Not reported
 How Stopped: NPP
 Leak Cause: UNK
 Leak Source: Not reported
 Global Id: T0606500542
 Stop Date: 1998-07-09 00:00:00
 Confirm Leak: 1998-09-23 00:00:00
 Workplan: Not reported
 Prelim Assess: Not reported
 Pollution Char: Not reported
 Remed Plan: Not reported
 Remed Action: 2007-07-29 00:00:00
 Monitoring: Not reported
 Report Date: Not reported
 Discover Date: 1998-09-22 00:00:00
 Enforcement Dt: Not reported
 Release Date: 1998-09-22 00:00:00
 Review Date: Not reported
 Enter Date: Not reported
 MTBE Date: Not reported
 GW Qualifier: Not reported
 Soil Qualifier: Not reported
 Max MTBE GW ppb: Not reported
 Max MTBE Soil ppb: Not reported
 County: 33
 Org Name: Not reported
 Reg Board: Santa Ana Region
 Contact Person: Not reported
 Responsible Party: ANDREA WING
 RP Address: 20945 S. WILMINGTON AVENUE
 Interim: Not reported
 Oversight Prgm: LUST
 MTBE Class: *
 MTBE Conc: 0
 MTBE Fuel: 1
 MTBE Tested: MTBE Detected. Site tested for MTBE and MTBE detected
 Staff: CAB
 Staff Initials: SCB
 Lead Agency: Local Agency
 Local Agency: 33000L
 Hydr Basin #: UNNAMED BASIN
 Beneficial: MUN1

MAP FINDINGS
FOCUS MAP 20

Map ID Site Database(s) EPA ID Number

SHELL STATION (Continued)

S101631153

Priority: A2
Cleanup Fund Id: Not reported
Work Suspended: Not reported
Operator: Not reported
Water System Name: Not reported
Well Name: Not reported
Distance To Lust: 0
Waste Discharge Global ID: Not reported
Waste Disch Assigned Name: Not reported
Summary: Not reported

Cortese:

Region: CORTESE
Facility Addr2: Not reported

CA FID UST:

Facility ID: 33006962
Regulated By: UTNKA
Regulated ID: Not reported
Cortese Code: Not reported
SIC Code: Not reported
Facility Phone: 7146815378
Mail To: Not reported
Mailing Address: P O BOX 4492
Mailing Address 2: Not reported
Mailing City,St,Zip: RIVERSIDE 92509
Contact: Not reported
Contact Phone: Not reported
DUNS Number: Not reported
NPDES Number: Not reported
EPA ID: Not reported
Comments: Not reported
Status: Active

SWEEPS UST:

Status: A
Comp Number: 29499
Number: 1
Board Of Equalization: 44-000074
Ref Date: 11-19-92
Act Date: 11-19-92
Created Date: 05-02-89
Tank Status: A
Owner Tank Id: 000954
Swrcb Tank Id: 33-000-029499-000001
Actv Date: 11-19-92
Capacity: 10000
Tank Use: M.V. FUEL
Stg: P
Content: LEADED
Number Of Tanks: 3

Status: A
Comp Number: 29499
Number: 1
Board Of Equalization: 44-000074

MAP FINDINGS
FOCUS MAP 20

Map ID	Site	Database(s)	EPA ID Number
--------	------	-------------	---------------

SHELL STATION (Continued)

S101631153

Ref Date: 11-19-92
 Act Date: 11-19-92
 Created Date: 05-02-89
 Tank Status: A
 Owner Tank Id: 000954
 Swrcb Tank Id: 33-000-029499-000002
 Actv Date: 11-19-92
 Capacity: 10000
 Tank Use: M.V. FUEL
 Stg: P
 Content: REG UNLEADED
 Number Of Tanks: Not reported

Status: A
 Comp Number: 29499
 Number: 1
 Board Of Equalization: 44-000074
 Ref Date: 11-19-92
 Act Date: 11-19-92
 Created Date: 05-02-89
 Tank Status: A
 Owner Tank Id: 000954
 Swrcb Tank Id: 33-000-029499-000003
 Actv Date: 11-19-92
 Capacity: 10000
 Tank Use: M.V. FUEL
 Stg: P
 Content: REG UNLEADED
 Number Of Tanks: Not reported

**588 SHELL CLAY
6100 CLAY ST
RIVERSIDE, CA**

**LUST S103821113
N/A**

LUST:
 Region: RIVERSIDE
 Site Closed: Not Closed
 Employee ID: 2
 Facility ID: 9814552
 Case Type: Drinking Water Aquifer affected
 Status: 2

**588 SHELL #6100
6100 CLAY ST
RIVERSIDE, CA 92509**

**LUST S104791926
N/A**

LUST:
 Region: 8
 Case Type: Soil only
 Cross Street: Not reported
 Enf Type: Not reported
 Funding: Not reported
 How Discovered: Not reported
 How Stopped: Not reported
 Leak Cause: Not reported
 Leak Source: Not reported

MAP FINDINGS
FOCUS MAP 20

Map ID Site Database(s) EPA ID Number

SHELL #6100 (Continued)

S104791926

Global ID: T0606500542
 How Stopped Date: Not reported
 Review Date: 1/1/1965
 Workplan: Not reported
 Prelim Assess: Not reported
 Pollution Char: Not reported
 Remed Plan: Not reported
 Remed Action: Not reported
 Monitoring: Not reported
 Close Date: Not reported
 Discover Date: 9/22/1998
 Enforcement Date: Not reported
 Review Date: 11/5/1998
 Enter Date: 11/5/1998
 MTBE Date: 8/21/2003
 GW Qualifies: =
 Soil Qualifies: =
 Max MTBE GW: 730
 Max MTBE Soil: 10000
 County: Riverside
 Operator: Not reported
 Regional Board: 08
 Facility Status: Leak being confirmed
 Substance: 8006619
 Facility Contact: Not reported
 Interim: Not reported
 Oversight Program: LUST
 Latitude: 33.9775042
 Longitude: -117.4622473
 MTBE Concentration: 0
 MTBE Fuel: 1
 MTBE Tested: YES
 Staff: CAB
 Staff Initials: UNK
 Lead Agency: Local Agency
 Local Agency: 33000L
 Hydr Basin #: UNNAMED BASIN
 Beneficial: Not reported
 Priority: Not reported
 Cleanup Fund Id: Not reported
 Work Suspended: Not reported
 Local Case Num: 9814552
 Case Number: 083303274T
 Qty Leaked: Not reported
 Abate Method: Not reported
 MTBE Class: *
 Summary: Not reported

MAP FINDINGS
FOCUS MAP 20

Map ID	Site	Database(s)	EPA ID Number
--------	------	-------------	---------------

588	SHELL SERVICE STATION 6100 CLAY RIVERSIDE, CA 92509	RCRA-SQG FINDS HAZNET	1005441130 CAR000115816
-----	--	--------------------------------------	------------------------------------

RCRA-SQG:

Date form received by agency: 05/08/2002
 Facility name: SHELL SERVICE STATION
 Facility address: 6100 CLAY
 S A P 135823
 RIVERSIDE, CA 92509
 EPA ID: CAR000115816
 Mailing address: P O BOX 2648
 HOUSTON, TX 772522648
 Contact: SONDR A BIENVENU
 Contact address: P O BOX 2648
 HOUSTON, TX 772522648
 Contact country: US
 Contact telephone: (713) 241-5036
 Contact email: Not reported
 EPA Region: 09
 Classification: Small Small Quantity Generator
 Description: Handler: generates more than 100 and less than 1000 kg of hazardous waste during any calendar month and accumulates less than 6000 kg of hazardous waste at any time; or generates 100 kg or less of hazardous waste during any calendar month, and accumulates more than 1000 kg of hazardous waste at any time

Owner/Operator Summary:

Owner/operator name: EQUILON ENT LLC DBA S O P US
 Owner/operator address: P O BOX 2648
 HOUSTON, TX 77252
 Owner/operator country: Not reported
 Owner/operator telephone: (713) 241-5036
 Legal status: Private
 Owner/Operator Type: Owner
 Owner/Op start date: Not reported
 Owner/Op end date: Not reported

Handler Activities Summary:

U.S. importer of hazardous waste: Unknown
 Mixed waste (haz. and radioactive): Unknown
 Recycler of hazardous waste: No
 Transporter of hazardous waste: No
 Treater, storer or disposer of HW: No
 Underground injection activity: No
 On-site burner exemption: Unknown
 Furnace exemption: Unknown
 Used oil fuel burner: No
 Used oil processor: No
 User oil refiner: No
 Used oil fuel marketer to burner: No
 Used oil Specification marketer: No
 Used oil transfer facility: No
 Used oil transporter: No
 Off-site waste receiver: Commercial status unknown

Hazardous Waste Summary:

Waste code: D001

MAP FINDINGS
FOCUS MAP 20

Map ID Site Database(s) EPA ID Number

SHELL SERVICE STATION (Continued)

1005441130

Waste name: IGNITABLE HAZARDOUS WASTES ARE THOSE WASTES WHICH HAVE A FLASHPOINT OF LESS THAN 140 DEGREES FAHRENHEIT AS DETERMINED BY A PENSKEY-MARTENS CLOSED CUP FLASH POINT TESTER. ANOTHER METHOD OF DETERMINING THE FLASH POINT OF A WASTE IS TO REVIEW THE MATERIAL SAFETY DATA SHEET, WHICH CAN BE OBTAINED FROM THE MANUFACTURER OR DISTRIBUTOR OF THE MATERIAL. LACQUER THINNER IS AN EXAMPLE OF A COMMONLY USED SOLVENT WHICH WOULD BE CONSIDERED AS IGNITABLE HAZARDOUS WASTE.

Waste code: D018
Waste name: BENZENE

Violation Status: No violations found

FINDS:

Other Pertinent Environmental Activity Identified at Site

California - Hazardous Waste Tracking System - Datamart

RCRAInfo is a national information system that supports the Resource Conservation and Recovery Act (RCRA) program through the tracking of events and activities related to facilities that generate, transport, and treat, store, or dispose of hazardous waste. RCRAInfo allows RCRA program staff to track the notification, permit, compliance, and corrective action activities required under RCRA.

HAZNET:

Gepaid: CAR000115816
Contact: N CORTEZ/ENV'T'L DATA ANALYST
Telephone: 2818742224
Facility Addr2: Not reported
Mailing Name: Not reported
Mailing Address: 12700 NORTHBOROUGH DR MFT 240-G
Mailing City,St,Zip: Houston, TX 770672508
Gen County: Riverside
TSD EPA ID: CAD008364432
TSD County: Los Angeles
Waste Category: Other organic solids
Disposal Method: Recycler
Tons: 0.02
Facility County: Not reported

Gepaid: CAR000115816
Contact: R HULL/ENV. REPORTING ANALYST
Telephone: 2818742224
Facility Addr2: Not reported
Mailing Name: Not reported
Mailing Address: 12700 NORTHBOROUGH DR 300G03
Mailing City,St,Zip: Houston, TX 770670000
Gen County: Riverside
TSD EPA ID: CAD008302903
TSD County: Los Angeles
Waste Category: Other organic solids
Disposal Method: Transfer Station
Tons: 0.05
Facility County: Riverside

MAP FINDINGS
FOCUS MAP 20

Map ID Site Database(s) EPA ID Number

SHELL SERVICE STATION (Continued)

1005441130

Gepaid: CAR000115816
Contact: Sondra Bienvenu
Telephone: 7132415036
Facility Addr2: Not reported
Mailing Name: Not reported
Mailing Address: PO BOX 2648
Mailing City,St,Zip: Houston, TX 772522648
Gen County: Riverside
TSD EPA ID: Not reported
TSD County: Los Angeles
Waste Category: Aqueous solution with less than 10% total organic residues
Disposal Method: Treatment, Tank
Tons: 1.60
Facility County: Not reported

Gepaid: CAR000115816
Contact: Sondra Bienvenu
Telephone: 7132415036
Facility Addr2: Not reported
Mailing Name: Not reported
Mailing Address: PO BOX 2648
Mailing City,St,Zip: Houston, TX 772522648
Gen County: Riverside
TSD EPA ID: Not reported
TSD County: Los Angeles
Waste Category: Tank bottom waste
Disposal Method: Treatment, Tank
Tons: 0.45
Facility County: Not reported

Gepaid: CAR000115816
Contact: Sondra Bienvenu
Telephone: 7132415036
Facility Addr2: Not reported
Mailing Name: Not reported
Mailing Address: PO BOX 2648
Mailing City,St,Zip: Houston, TX 772522648
Gen County: Riverside
TSD EPA ID: Not reported
TSD County: Los Angeles
Waste Category: Other organic solids
Disposal Method: Transfer Station
Tons: 0.10
Facility County: Not reported

[Click this hyperlink](#) while viewing on your computer to access
2 additional CA_HAZNET: record(s) in the EDR Site Report.

MAP FINDINGS
FOCUS MAP 20

Map ID	Site	Database(s)	EPA ID Number
--------	------	-------------	---------------

588	STOP N GO #2083 6105 CLAY ST RIVERSIDE, CA 92509	CA FID UST SWEEPS UST	S101590286 N/A
-----	---	----------------------------------	---------------------------

CA FID UST:

Facility ID: 33006961
 Regulated By: UTNKA
 Regulated ID: Not reported
 Cortese Code: Not reported
 SIC Code: Not reported
 Facility Phone: 7145278810
 Mail To: Not reported
 Mailing Address: 1385 KNOLLWOOD CIR
 Mailing Address 2: Not reported
 Mailing City,St,Zip: RIVERSIDE 92509
 Contact: Not reported
 Contact Phone: Not reported
 DUNS Number: Not reported
 NPDES Number: Not reported
 EPA ID: Not reported
 Comments: Not reported
 Status: Active

SWEEPS UST:

Status: A
 Comp Number: 29498
 Number: 1
 Board Of Equalization: 44-002597
 Ref Date: 11-19-92
 Act Date: 11-19-92
 Created Date: 05-12-89
 Tank Status: A
 Owner Tank Id: 001217
 Swrcb Tank Id: 33-000-029498-000001
 Actv Date: 11-19-92
 Capacity: 10000
 Tank Use: M.V. FUEL
 Stg: P
 Content: REG UNLEADED
 Number Of Tanks: 3

Status: A
 Comp Number: 29498
 Number: 1
 Board Of Equalization: 44-002597
 Ref Date: 11-19-92
 Act Date: 11-19-92
 Created Date: 05-12-89
 Tank Status: A
 Owner Tank Id: 001217
 Swrcb Tank Id: 33-000-029498-000002
 Actv Date: 11-19-92
 Capacity: 10000
 Tank Use: M.V. FUEL
 Stg: P
 Content: LEADED
 Number Of Tanks: Not reported

Status: A

MAP FINDINGS
FOCUS MAP 20

Map ID Site Database(s) EPA ID Number

STOP N GO #2083 (Continued)

S101590286

Comp Number: 29498
 Number: 1
 Board Of Equalization: 44-002597
 Ref Date: 11-19-92
 Act Date: 11-19-92
 Created Date: 05-12-89
 Tank Status: A
 Owner Tank Id: 001217
 Swrcb Tank Id: 33-000-029498-000003
 Actv Date: 11-19-92
 Capacity: 10000
 Tank Use: M.V. FUEL
 Stg: P
 Content: REG UNLEADED
 Number Of Tanks: Not reported

588

**6105 CLAY ST.
 PEDLEY, CA 92799**

**CHMIRS S105650455
 N/A**

CHMIRS:

OES Incident Number: 97-2475
 OES notification: 6/23/199709:05:08 AM
 OES Date: Not reported
 OES Time: Not reported
 Incident Date: Not reported
Date Completed: Not reported
 Property Use: Not reported
 Agency Id Number: Not reported
 Agency Incident Number: Not reported
 Time Notified: Not reported
 Time Completed: Not reported
 Surrounding Area: Not reported
 Estimated Temperature: Not reported
 Property Management: Not reported
 Special Studies 1: Not reported
 Special Studies 2: Not reported
 Special Studies 3: Not reported
 Special Studies 4: Not reported
 Special Studies 5: Not reported
 Special Studies 6: Not reported
 More Than Two Substances Involved?: Not reported
 Resp Agncy Personel # Of Decontaminated: Not reported
 Responding Agency Personel # Of Injuries: Not reported
 Responding Agency Personel # Of Fatalities: Not reported
 Others Number Of Decontaminated: Not reported
 Others Number Of Injuries: Not reported
 Others Number Of Fatalities: Not reported
 Vehicle Make/year: Not reported
 Vehicle License Number: Not reported
 Vehicle State: Not reported
 Vehicle Id Number: Not reported
 CA/DOT/PUC/ICC Number: Not reported
 Company Name: Not reported
 Reporting Officer Name/ID: Not reported
 Report Date: Not reported
 Comments: Not reported
 Facility Telephone: Not reported

MAP FINDINGS
FOCUS MAP 20

Map ID	Site	Database(s)	EPA ID Number
--------	------	-------------	---------------

(Continued)

S105650455

Waterway Involved:	Yes
Waterway:	Ground water
Spill Site:	Not reported
Cleanup By:	Reporting Party
Containment:	Not reported
What Happened:	Not reported
Type:	Not reported
Measure:	Not reported
Other:	Not reported
Date/Time:	Not reported
Year:	1997
Agency:	Tacso
Incident Date:	6/18/1997 12:00:00 AM
Admin Agency:	Riverside County Environmental Health
Amount:	Not reported
Contained:	No
Site Type:	Service Station
E Date:	Not reported
Substance:	Petroleum Hydrocarbons
Quantity Released:	Not reported
BBLs:	0
Cups:	0
CUFT:	0
Gallons:	unk
Grams:	0
Pounds:	0
Liters:	0
Ounces:	0
Pints:	0
Quarts:	0
Sheen:	0
Tons:	0
Unknown:	0
Description:	Not reported
Evacuations:	0
Number of Injuries:	0
Number of Fatalities:	0
Description:	Collecting ground water samples from loaction outside the tank cavity, high concentration found there.. Test results came in this date. Unknow cause, plans to repair tank on 06/26/97

588

**CIRCLE K #5245
6105 CLAY ST
RIVERSIDE, CA**

**LUST S104970868
N/A**

LUST:

Region:	RIVERSIDE
Site Closed:	Yes
Employee ID:	22
Facility ID:	970924
Case Type:	Drinking Water Aquifer affected
Status:	9

MAP FINDINGS
FOCUS MAP 20

Map ID	Site	Database(s)	EPA ID Number
588	STOP N GO MARKET #2083 6105 CLAY PEDLEY, CA 92509 HIST UST: Region: STATE Facility ID: 00000069269 Facility Type: Other Other Type: CONVENIENCE STORE Total Tanks: 0003 Contact Name: LARRY HAYDEN Telephone: 7146817700 Owner Name: NATIONAL CONVENIENCE STORES Owner Address: 100 WAUGH DRIVE Owner City,St,Zip: HOUSTON, TX 77007 Tank Num: 001 Container Num: 1 Year Installed: 1987 Tank Capacity: 00010000 Tank Used for: WASTE Type of Fuel: 1 Tank Construction: Unkown inches Leak Detection: Visual, Stock Inventor, Sensor Instrument, Groundwater Monitoring Well, Pressure Test, 10 Tank Num: 002 Container Num: 2 Year Installed: 1987 Tank Capacity: 00010000 Tank Used for: PRODUCT Type of Fuel: REGULAR Tank Construction: Not reported Leak Detection: Visual, Stock Inventor, Sensor Instrument, Groundwater Monitoring Well, Pressure Test, 10 Tank Num: 003 Container Num: 3 Year Installed: 1987 Tank Capacity: 00010000 Tank Used for: PRODUCT Type of Fuel: PREMIUM Tank Construction: Not reported Leak Detection: Visual, Stock Inventor, Sensor Instrument, Groundwater Monitoring Well, Pressure Test, 10	HIST UST	U001576610 N/A
588	CIRCLE K STORES INC 2705245 6105 CLAY ST RIVERSIDE, CA 92509 HAZNET: Gepaid: CAL000278581 Contact: MICHELLE WILSON Telephone: 9092705193 Facility Addr2: Not reported Mailing Name: Not reported Mailing Address: 495 E RINCON STE 150 Mailing City,St,Zip: CORONA, CA 92879 Gen County: Riverside TSD EPA ID: CAD982444481	HAZNET	S108201649 N/A

MAP FINDINGS
FOCUS MAP 20

Map ID	Site	Database(s)	EPA ID Number
--------	------	-------------	---------------

CIRCLE K STORES INC 2705245 (Continued)

S108201649

TSD County: San Bernardino
Waste Category: Other organic solids
Disposal Method: Recycler
Tons: 0.02
Facility County: Not reported

Gepaid: CAL000278581
Contact: MICHELLE WILSON
Telephone: 9092705193
Facility Addr2: Not reported
Mailing Name: Not reported
Mailing Address: 495 E RINCON STE 150
Mailing City,St,Zip: CORONA, CA 92879
Gen County: Riverside
TSD EPA ID: CAD982444481
TSD County: San Bernardino
Waste Category: Other organic solids
Disposal Method: Recycler
Tons: 0.02
Facility County: Not reported

Gepaid: CAL000278581
Contact: RICH GOSSETT
Telephone: 9092705193
Facility Addr2: Not reported
Mailing Name: Not reported
Mailing Address: 495 E RINCON STE 150
Mailing City,St,Zip: CORONA, CA 92879
Gen County: Riverside
TSD EPA ID: CAD982444481
TSD County: San Bernardino
Waste Category: Other organic solids
Disposal Method: Recycler
Tons: 0.02
Facility County: Riverside

**588 TOSCO/ CIRCLE K STORE #5245
6105 CLAY ST
RIVERSIDE, CA 92509**

**LUST S108723562
N/A**

LUST:
Region: STATE
Status: Case Closed
Chemical: Gasoline
Local Case #: 970924
Case Number: 083303067T
Qty Leaked: Not reported
Abate Method: Not reported
Case Type: Drinking Water Aquifer affected
Cross Street: Not reported
Enf Type: Not reported
Funding: CLOS
How Discovered: Not reported
How Stopped: Not reported
Leak Cause: Not reported
Leak Source: Not reported
Global Id: T0606500507
Stop Date: Not reported

MAP FINDINGS
FOCUS MAP 20

Map ID Site Database(s) EPA ID Number

TOSCO/ CIRCLE K STORE #5245 (Continued)

S108723562

Confirm Leak: 1997-09-03 00:00:00
 Workplan: 1997-10-17 00:00:00
 Prelim Assess: Not reported
 Pollution Char: Not reported
 Remed Plan: Not reported
 Remed Action: Not reported
 Monitoring: Not reported
 Report Date: 2000-03-13 00:00:00
 Discover Date: 1997-09-03 00:00:00
 Enforcement Dt: Not reported
 Release Date: 1997-09-10 00:00:00
 Review Date: 1997-09-19 00:00:00
 Enter Date: 1997-09-19 00:00:00
 MTBE Date: 1997-12-22 00:00:00
 GW Qualifier: Not reported
 Soil Qualifier: Not reported
 Max MTBE GW ppb: 11
 Max MTBE Soil ppb: 0.6
 County: 33
 Org Name: Not reported
 Reg Board: Santa Ana Region
 Contact Person: Not reported
 Responsible Party: TOSCO MARKETING COMPANY
 RP Address: 555 ANTON BLVD., COSTA MESA CA 92503
 Interim: Not reported
 Oversight Prgm: LUST
 MTBE Class: Not reported
 MTBE Conc: 2
 MTBE Fuel: 1
 MTBE Tested: MTBE Detected. Site tested for MTBE and MTBE detected
 Staff: NOM
 Staff Initials: UNK
 Lead Agency: Local Agency
 Local Agency: 33000L
 Hydr Basin #: UPPER SANTA ANA VALL
 Beneficial: Not reported
 Priority: Not reported
 Cleanup Fund Id: Not reported
 Work Suspended: Not reported
 Operator: Not reported
 Water System Name: Not reported
 Well Name: Not reported
 Distance To Lust: 0
 Waste Discharge Global ID: Not reported
 Waste Disch Assigned Name: Not reported
 Summary: Not reported

588

**TOSCO/ CIRCLE K STORE #5245
6105 CLAY ST
PEDLEY, CA 92509**

**LUST S103587812
CHMIRS N/A**

LUST:

Region: 8
 Case Type: Drinking Water Aquifer affected
 Cross Street: Not reported
 Enf Type: CLOS
 Funding: Not reported
 How Discovered: Not reported

MAP FINDINGS
 FOCUS MAP 20

Map ID Site Database(s) EPA ID Number

TOSCO/ CIRCLE K STORE #5245 (Continued)

S103587812

How Stopped: Not reported
 Leak Cause: Not reported
 Leak Source: Not reported
 Global ID: T0606500507
 How Stopped Date: Not reported
 Review Date: 9/3/1997
 Workplan: 10/17/1997
 Prelim Assess: Not reported
 Pollution Char: Not reported
 Remed Plan: Not reported
 Remed Action: Not reported
 Monitoring: Not reported
 Close Date: 3/13/2000
 Discover Date: 9/3/1997
 Enforcement Date: Not reported
 Review Date: 9/19/1997
 Enter Date: 9/19/1997
 MTBE Date: 12/22/1997
 GW Qualifies: Not reported
 Soil Qualifies: Not reported
 Max MTBE GW: 11
 Max MTBE Soil: .6
 County: Riverside
 Operator: Not reported
 Regional Board: 08
 Facility Status: Case Closed
 Substance: 8006619
 Facility Contact: Not reported
 Interim: Not reported
 Oversight Program: LUST
 Latitude: 33.975365
 Longitude: -117.475311
 MTBE Concentration: 2
 MTBE Fuel: 1
 MTBE Tested: YES
 Staff: NOM
 Staff Initials: UNK
 Lead Agency: Local Agency
 Local Agency: 33000L
 Hydr Basin #: UPPER SANTA ANA VALL
 Beneficial: Not reported
 Priority: Not reported
 Cleanup Fund Id: Not reported
 Work Suspended: Not reported
 Local Case Num: 970924
 Case Number: 083303067T
 Qty Leaked: Not reported
 Abate Method: Not reported
 MTBE Class: Not reported
 Summary: Not reported

CHMIRS:

OES Incident Number: 00-2877
 OES notification: 6/28/200010:01:59 AM
 OES Date: Not reported
 OES Time: Not reported
 Incident Date: Not reported

MAP FINDINGS
FOCUS MAP 20

Map ID Site Database(s) EPA ID Number

TOSCO/ CIRCLE K STORE #5245 (Continued)

S103587812

Date Completed: Not reported
 Property Use: Not reported
 Agency Id Number: Not reported
 Agency Incident Number: Not reported
 Time Notified: Not reported
 Time Completed: Not reported
 Surrounding Area: Not reported
 Estimated Temperature: Not reported
 Property Management: Not reported
 Special Studies 1: Not reported
 Special Studies 2: Not reported
 Special Studies 3: Not reported
 Special Studies 4: Not reported
 Special Studies 5: Not reported
 Special Studies 6: Not reported
 More Than Two Substances Involved?: Not reported
 Resp Agency Personel # Of Decontaminated: Not reported
 Responding Agency Personel # Of Injuries: Not reported
 Responding Agency Personel # Of Fatalities: Not reported
 Others Number Of Decontaminated: Not reported
 Others Number Of Injuries: Not reported
 Others Number Of Fatalities: Not reported
 Vehicle Make/year: Not reported
 Vehicle License Number: Not reported
 Vehicle State: Not reported
 Vehicle Id Number: Not reported
 CA/DOT/PUC/ICC Number: Not reported
 Company Name: Not reported
 Reporting Officer Name/ID: Not reported
 Report Date: Not reported
 Comments: Not reported
 Facility Telephone: Not reported
 Waterway Involved: No
 Waterway: Not reported
 Spill Site: Not reported
 Cleanup By: Co. Health
 Containment: Not reported
 What Happened: Not reported
 Type: Not reported
 Measure: Not reported
 Other: Not reported
 Date/Time: Not reported
 Year: 2000
 Agency: Riverside Co FD
 Incident Date: 6/27/2000 12:00:00 AM
 Admin Agency: Riverside County Environmental Health
 Amount: Not reported
 Contained: Yes
 Site Type: Merchant/Business
 E Date: Not reported
 Substance: Waste Motor Oil
 Quantity Released: Not reported
 BBLs: 0
 Cups: 0
 CUFT: 0
 Gallons: 5
 Grams: 0

MAP FINDINGS
FOCUS MAP 20

Map ID	Site	Database(s)	EPA ID Number
	TOSCO/ CIRCLE K STORE #5245 (Continued)		S103587812
	Pounds: 0		
	Liters: 0		
	Ounces: 0		
	Pints: 0		
	Quarts: 0		
	Sheen: 0		
	Tons: 0		
	Unknown: 0		
	Description: Not reported		
	Evacuations: 0		
	Number of Injuries: 0		
	Number of Fatalities: 0		
	Description: Abandoned bucket found in dumpster		
588	CIRCLE K #5245 6105 CLAY ST RIVERSIDE, CA 92509	UST	U003802344 N/A
	UST:		
	Local Agency: 33000		
	Facility ID: 212		
	UST:		
	Region: RIVERSIDE		
	Total Tanks: 3		
588	TOSCO/ CIRCLE K STORE #5 6105 PEDLEY, CA 92509	HAZNET Cortese	S102823165 N/A
	HAZNET:		
	Gepaid: CAL000137705		
	Contact: TOSCO MARKETING		
	Telephone: 6027284180		
	Facility Addr2: Not reported		
	Mailing Name: Not reported		
	Mailing Address: P O BOX 52085		
	Mailing City,St,Zip: PHOENIX, AZ 850722085		
	Gen County: Riverside		
	TSD EPA ID: CAD099452708		
	TSD County: Los Angeles		
	Waste Category: Tank bottom waste		
	Disposal Method: Recycler		
	Tons: 3.9614		
	Facility County: Riverside		
	Gepaid: CAL000137705		
	Contact: TOSCO MARKETING		
	Telephone: 6027284180		
	Facility Addr2: Not reported		
	Mailing Name: Not reported		
	Mailing Address: P O BOX 52085		
	Mailing City,St,Zip: PHOENIX, AZ 850722085		
	Gen County: Riverside		
	TSD EPA ID: CAD099452708		
	TSD County: Los Angeles		

MAP FINDINGS
FOCUS MAP 20

Map ID Site Database(s) EPA ID Number

TOSCO/ CIRCLE K STORE #5 (Continued)

S102823165

Waste Category: Waste oil and mixed oil
Disposal Method: Recycler
Tons: 6.6720
Facility County: Riverside

Gepaid: CAL000137705
Contact: TOSCO MARKETING
Telephone: 6027284180
Facility Addr2: Not reported
Mailing Name: Not reported
Mailing Address: P O BOX 52085
Mailing City,St,Zip: PHOENIX, AZ 850722085
Gen County: Riverside
TSD EPA ID: CAT080013352
TSD County: Los Angeles
Waste Category: Tank bottom waste
Disposal Method: Recycler
Tons: .4170
Facility County: Riverside

Gepaid: CAL000137705
Contact: TOSCO MARKETING
Telephone: 6027284180
Facility Addr2: Not reported
Mailing Name: Not reported
Mailing Address: P O BOX 52085
Mailing City,St,Zip: PHOENIX, AZ 850722085
Gen County: Riverside
TSD EPA ID: CAT080013352
TSD County: Los Angeles
Waste Category: Waste oil and mixed oil
Disposal Method: Recycler
Tons: 18.3354
Facility County: Riverside

Gepaid: CAL000137705
Contact: TOSCO MARKETING
Telephone: 6027284180
Facility Addr2: Not reported
Mailing Name: Not reported
Mailing Address: P O BOX 52085
Mailing City,St,Zip: PHOENIX, AZ 850722085
Gen County: Riverside
TSD EPA ID: CAT080013352
TSD County: Los Angeles
Waste Category: Aqueous solution with less than 10% total organic residues
Disposal Method: Recycler
Tons: 11.6760
Facility County: Riverside

[Click this hyperlink](#) while viewing on your computer to access 22 additional CA_HAZNET: record(s) in the EDR Site Report.

Cortese:
Region: CORTESE
Facility Addr2: Not reported

MAP FINDINGS
FOCUS MAP 20

Map ID	Site	Database(s)	EPA ID Number
589	6088 COLLINS ST RIVERSIDE, CA 92509 CDL: Facility ID: 199810025 Date: 1998-10-06 00:00:00 Lab Type: Illegal Drug Lab (L) - location where an illegal drug lab was operated or drug lab equipment and/or materials were stored.	CDL	S107535309 N/A
589	6088 COLLINS ST PEDLEY, CA 92509 CDL: Facility ID: 200003035 Date: 2000-03-05 00:00:00 Lab Type: Illegal Drug Lab (L) - location where an illegal drug lab was operated or drug lab equipment and/or materials were stored.	CDL	S107535308 N/A
589	6088 COLLINS PEDLEY, CA CHMIRS: OES Incident Number: 98-4545 OES notification: 10/7/199809:56:23 AM OES Date: Not reported OES Time: Not reported Incident Date: Not reported Date Completed: Not reported Property Use: Not reported Agency Id Number: Not reported Agency Incident Number: Not reported Time Notified: Not reported Time Completed: Not reported Surrounding Area: Not reported Estimated Temperature: Not reported Property Management: Not reported Special Studies 1: Not reported Special Studies 2: Not reported Special Studies 3: Not reported Special Studies 4: Not reported Special Studies 5: Not reported Special Studies 6: Not reported More Than Two Substances Involved?: Not reported Resp Agncy Personel # Of Decontaminated: Not reported Responding Agency Personel # Of Injuries: Not reported Responding Agency Personel # Of Fatalities: Not reported Others Number Of Decontaminated: Not reported Others Number Of Injuries: Not reported Others Number Of Fatalities: Not reported Vehicle Make/year: Not reported Vehicle License Number: Not reported Vehicle State: Not reported Vehicle Id Number: Not reported CA/DOT/PUC/ICC Number: Not reported Company Name: Not reported	CHMIRS	S105654093 N/A

MAP FINDINGS
FOCUS MAP 20

Map ID Site Database(s) EPA ID Number

(Continued)

S105654093

Reporting Officer Name/ID: Not reported
 Report Date: Not reported
 Comments: Not reported
 Facility Telephone: Not reported
 Waterway Involved: No
 Waterway: Not reported
 Spill Site: Not reported
 Cleanup By: Contractor
 Containment: Not reported
 What Happened: Not reported
 Type: Not reported
 Measure: Not reported
 Other: Not reported
 Date/Time: Not reported
 Year: 1998
 Agency: Riverside Co Fire
 Incident Date: 10/6/1998 12:00:00 AM
 Admin Agency: Riverside County Environmental Health
 Amount: Not reported
 Contained: Yes
 Site Type: Residence
 E Date: Not reported
 Substance: Drug lab waste
 Quantity Released: Not reported
 BBLs: 0
 Cups: 0
 CUFT: 0
 Gallons: 7
 Grams: 0
 Pounds: 0
 Liters: 0
 Ounces: 0
 Pints: 0
 Quarts: 0
 Sheen: 0
 Tons: 0
 Unknown: 0
 Description: Not reported
 Evacuations: 0
 Number of Injuries: 0
 Number of Fatalities: 0
 Description: Found in a residence from a methamphetamine drug lab bust

594 **PLAZA CLEANERS**
8304 LIMONITE AVE
RIVERSIDE, CA 92509

HAZNET S106245656
DRYCLEANERS N/A

HAZNET:
 Gepaid: CAL000279898
 Contact: JUNG CHON
 Telephone: 9096566061
 Facility Addr2: Not reported
 Mailing Name: Not reported
 Mailing Address: 8304 LIMONITE AVE
 Mailing City,St,Zip: RIVERSIDE, CA 92509
 Gen County: Riverside
 TSD EPA ID: CAT000613893
 TSD County: Los Angeles

MAP FINDINGS
FOCUS MAP 20

Map ID Site Database(s) EPA ID Number

PLAZA CLEANERS (Continued)

S106245656

Waste Category: Liquids with halogenated organic compounds > 1000 mg/l
Disposal Method: Transfer Station
Tons: 0.11
Facility County: Not reported

Gepaid: CAL000311099
Contact: KAMLECHA PATEL
Telephone: 9516814989
Facility Addr2: Not reported
Mailing Name: Not reported
Mailing Address: 8304 LIMONITE AVE
Mailing City,St,Zip: RIVERSIDE, CA 92509
Gen County: Riverside
TSD EPA ID: NVR000076158
TSD County: 99
Waste Category: Aqueous solution with less than 10% total organic residues
Disposal Method: H02
Tons: Not reported
Facility County: Riverside

Gepaid: CAL000279898
Contact: JUNG CHON
Telephone: 9096566061
Facility Addr2: Not reported
Mailing Name: Not reported
Mailing Address: 8304 LIMONITE AVE
Mailing City,St,Zip: RIVERSIDE, CA 92509
Gen County: Riverside
TSD EPA ID: CAT000613893
TSD County: Los Angeles
Waste Category: Not reported
Disposal Method: Transfer Station
Tons: Not reported
Facility County: Riverside

CLEANERS:

EPA Id: CAL000311099
NAICS Code: 81232
NAICS Description: Drycleaning and Laundry Services (except Coin-Operated)
Create Date: 8/30/2006
Facility Active: Yes
Inactive Date: Not reported
Facility Addr2: Not reported
Mailing Name: Not reported
Mailing Address: 8304 LIMONITE AVE
Mailing Address 2: Not reported
Mailing State: CA
Mailing Zip: 92509
Region Code: 4
Owner Name: KAMLECHA PATEL
Owner Address: 8304 LIMONITE AVE
Owner Address 2: Not reported
Owner Telephone: Not reported
Owner Fax Number: Not reported
Contact Name: KAMLECHA PATEL
Contact Address: 8304 LIMONITE AVE
Contact Address 2: Not reported

MAP FINDINGS
FOCUS MAP 20

Map ID Site Database(s) EPA ID Number

PLAZA CLEANERS (Continued)

S106245656

Contact Telephone: 9516814989
 Contact Fax Number: Not reported
 SIC Description: 7212 Garment Pressing and Agents for Laundries and Drycleaners
 SIC Description: 7216 Drycleaning Plants Except Rug Cleaning
 SIC Description: 7211 Power Laundries Family and Commercial
 SIC Description: 7219 Laundry and Garment Services NEC (alteration and repair)

EPA Id: CAL000279898
 NAICS Code: 81232
 NAICS Description: Drycleaning and Laundry Services (except Coin-Operated)
 Create Date: 3/10/2004
 Facility Active: No
 Inactive Date: 6/30/2006
 Facility Addr2: Not reported
 Mailing Name: Not reported
 Mailing Address: 8304 LIMONITE AVE
 Mailing Address 2: Not reported
 Mailing State: CA
 Mailing Zip: 92509
 Region Code: 4
 Owner Name: JUNG CHON
 Owner Address: 8304 LIMONITE AVE
 Owner Address 2: Not reported
 Owner Telephone: Not reported
 Owner Fax Number: Not reported
 Contact Name: JUNG CHON
 Contact Address: 8304 LIMONITE AVE
 Contact Address 2: Not reported
 Contact Telephone: 9096566061
 Contact Fax Number: Not reported
 SIC Description: 7212 Garment Pressing and Agents for Laundries and Drycleaners
 SIC Description: 7219 Laundry and Garment Services NEC (alteration and repair)
 SIC Description: 7211 Power Laundries Family and Commercial
 SIC Description: 7216 Drycleaning Plants Except Rug Cleaning

**595 ROBERT E. PETERS, D.D.S.
 6180 CLAY ST.
 RIVERSIDE, CA 92509**

**HAZNET S103667056
 N/A**

HAZNET:
 Gepaid: CAL000159545
 Contact: SAFTEY COMPLIANCE SERVICES
 Telephone: 8185522114
 Facility Addr2: Not reported
 Mailing Name: Not reported
 Mailing Address: 6180 CLAY ST
 Mailing City,St,Zip: RIVERSIDE, CA 925090000
 Gen County: Riverside
 TSD EPA ID: IND000646943
 TSD County: 99
 Waste Category: Unspecified solvent mixture Waste
 Disposal Method: Transfer Station
 Tons: 0
 Facility County: Not reported

Gepaid: CAL000159545
 Contact: ROBERT E. PETERS, D.D.S.
 Telephone: 0000000000

MAP FINDINGS
 FOCUS MAP 20

Map ID Site Database(s) EPA ID Number

ROBERT E. PETERS, D.D.S. (Continued)

S103667056

Facility Addr2: Not reported
 Mailing Name: Not reported
 Mailing Address: 6180 CLAY ST
 Mailing City,St,Zip: RIVERSIDE, CA 925090000
 Gen County: Riverside
 TSD EPA ID: CAD000088252
 TSD County: Los Angeles
 Waste Category: Unspecified organic liquid mixture
 Disposal Method: Transfer Station
 Tons: .0041
 Facility County: Riverside

Gepaid: CAL000159545
 Contact: ROBERT E. PETERS, D.D.S.
 Telephone: 0000000000
 Facility Addr2: Not reported
 Mailing Name: Not reported
 Mailing Address: 6180 CLAY ST
 Mailing City,St,Zip: RIVERSIDE, CA 925090000
 Gen County: Riverside
 TSD EPA ID: CAD050806850
 TSD County: Los Angeles
 Waste Category: Not reported
 Disposal Method: Transfer Station
 Tons: .0000
 Facility County: Riverside

Gepaid: CAL000159545
 Contact: ROBERT E. PETERS, D.D.S.
 Telephone: 0000000000
 Facility Addr2: Not reported
 Mailing Name: Not reported
 Mailing Address: 6180 CLAY ST
 Mailing City,St,Zip: RIVERSIDE, CA 925090000
 Gen County: Riverside
 TSD EPA ID: CAD050806850
 TSD County: Los Angeles
 Waste Category: Liquids with mercury > 20 mg/l
 Disposal Method: Not reported
 Tons: .0000
 Facility County: Riverside

Gepaid: CAL000159545
 Contact: STERICYCLE INC
 Telephone: 8004579167
 Facility Addr2: Not reported
 Mailing Name: Not reported
 Mailing Address: 6180 CLAY ST
 Mailing City,St,Zip: RIVERSIDE, CA 925090000
 Gen County: Riverside
 TSD EPA ID: Not reported
 TSD County: Santa Clara
 Waste Category: Other inorganic solid waste
 Disposal Method: Not reported
 Tons: 0
 Facility County: Not reported

MAP FINDINGS
FOCUS MAP 20

Map ID	Site	Database(s)	EPA ID Number
--------	------	-------------	---------------

ROBERT E. PETERS, D.D.S. (Continued)

S103667056

[Click this hyperlink](#) while viewing on your computer to access
11 additional CA_HAZNET: record(s) in the EDR Site Report.

596

**DESERT PETROLEUM
8799 LIMONITE AVE
PEDLEY, CA 92509**

**HAZNET 1000219319
LUST N/A
Cortese
CA FID UST
SWEEPS UST**

HAZNET:

Gepaid: CAL000002794
Contact: DESERT PETROLEUM INC
Telephone: 8056548084
Facility Addr2: Not reported
Mailing Name: Not reported
Mailing Address: PO BOX 1601
Mailing City,St,Zip: OXNARD, CA 930321601
Gen County: Orange
TSD EPA ID: CAT080013352
TSD County: Los Angeles
Waste Category: Waste oil and mixed oil
Disposal Method: Recycler
Tons: .4170
Facility County: Orange

Gepaid: CAL000002794
Contact: DESERT PETROLEUM INC
Telephone: 8056548084
Facility Addr2: Not reported
Mailing Name: Not reported
Mailing Address: PO BOX 1601
Mailing City,St,Zip: OXNARD, CA 930321601
Gen County: Orange
TSD EPA ID: CAD008252405
TSD County: Los Angeles
Waste Category: Unspecified solvent mixture Waste
Disposal Method: Recycler
Tons: .4170
Facility County: Orange

Gepaid: CAL000002794
Contact: DESERT PETROLEUM INC
Telephone: 8056548084
Facility Addr2: Not reported
Mailing Name: Not reported
Mailing Address: PO BOX 1601
Mailing City,St,Zip: OXNARD, CA 930321601
Gen County: Orange
TSD EPA ID: CAT080013352
TSD County: Los Angeles
Waste Category: Tank bottom waste
Disposal Method: Recycler
Tons: .1876
Facility County: Orange

LUST:

Region: STATE

MAP FINDINGS
FOCUS MAP 20

Map ID Site Database(s) EPA ID Number

DESERT PETROLEUM (Continued)

1000219319

Status: Case Closed
 Chemical: Gasoline
 Local Case #: 89203
 Case Number: 083300127T
 Qty Leaked: 6000
 Abate Method: Remove Free Product - remove floating product from water table, Pump and Treat Ground Water - generally employed to remove dissolved contaminants, Vapor Extraction
 Case Type: Drinking Water Aquifer affected
 Cross Street: PEDLEY
 Enf Type: Not reported
 Funding: Not reported
 How Discovered: OM
 How Stopped: Not reported
 Leak Cause: Structure Failure
 Leak Source: Tank
 Global Id: T0606500018
 Stop Date: Not reported
 Confirm Leak: Not reported
 Workplan: Not reported
 Prelim Assess: Not reported
 Pollution Char: Not reported
 Remed Plan: 1987-06-25 00:00:00
 Remed Action: 1987-03-05 00:00:00
 Monitoring: Not reported
 Report Date: 1996-11-08 00:00:00
 Discover Date: 1983-03-24 00:00:00
 Enforcement Dt: Not reported
 Release Date: 1983-03-25 00:00:00
 Review Date: 1996-11-08 00:00:00
 Enter Date: 1987-05-12 00:00:00
 MTBE Date: Not reported
 GW Qualifier: Not reported
 Soil Qualifier: Not reported
 Max MTBE GW ppb: Not reported
 Max MTBE Soil ppb: Not reported
 County: 33
 Org Name: Not reported
 Reg Board: Santa Ana Region
 Contact Person: Not reported
 Responsible Party: DESERT PETROLEUM, INC.
 RP Address: P.O. BOX 1601, OXNARD, CA 93032
 Interim: Not reported
 Oversight Prgm: LUST
 MTBE Class: *
 MTBE Conc: 0
 MTBE Fuel: 1
 MTBE Tested: Site NOT Tested for MTBE.Includes Unknown and Not Analyzed.
 Staff: CAB
 Staff Initials: UNK
 Lead Agency: Regional Board
 Local Agency: 33000L
 Hydr Basin #: UPPER SANTA ANA VALL
 Beneficial: Not reported
 Priority: Not reported
 Cleanup Fund Id: Not reported
 Work Suspended: Not reported

MAP FINDINGS
FOCUS MAP 20

Map ID	Site	Database(s)	EPA ID Number
--------	------	-------------	---------------

DESERT PETROLEUM (Continued)

1000219319

Operator: POCORDBA, BILL
 Water System Name: Not reported
 Well Name: Not reported
 Distance To LUST: 0
 Waste Discharge Global ID: Not reported
 Waste Disch Assigned Name: Not reported
 Summary: 3/26/91 NEW CONSULT: RSI, WENDY WITTL (805)644-5892 3/92 SITE
 DEMOLISHED-CONSTRUCT OF UNDERPASS 12/91 GW WELLS ABAND'D.LAST SMPLED 7/91. FP
 DETECT 9/94 3 MWs INSTALLED TO RESTABLISH GW MW NETWORK 11/30/95 REQST GW INV
 5/3/95 REQST CLOSE

LUST:

Region: 8
 Case Type: Drinking Water Aquifer affected
 Cross Street: PEDLEY
 Enf Type: Not reported
 Funding: Not reported
 How Discovered: OM
 How Stopped: Not reported
 Leak Cause: Structure Failure
 Leak Source: Tank
 Global ID: T0606500018
 How Stopped Date: Not reported
 Review Date: Not reported
 Workplan: Not reported
 Prelim Assess: Not reported
 Pollution Char: Not reported
 Remed Plan: 6/25/1987
 Remed Action: 3/5/1987
 Monitoring: Not reported
 Close Date: 11/8/1996
 Discover Date: 3/24/1983
 Enforcement Date: Not reported
 Review Date: 11/8/1996
 Enter Date: 5/12/1987
 MTBE Date: Not reported
 GW Qualifies: Not reported
 Soil Qualifies: Not reported
 Max MTBE GW: Not reported
 Max MTBE Soil: Not reported
 County: Riverside
 Operator: Not reported
 Regional Board: 08
 Facility Status: Case Closed
 Substance: 8006619
 Facility Contact: Not reported
 Interim: Not reported
 Oversight Program: LUST
 Latitude: 33.9759082
 Longitude: -117.4738506
 MTBE Concentration: 0
 MTBE Fuel: 1
 MTBE Tested: NT
 Staff: CAB
 Staff Initials: UNK
 Lead Agency: Regional Board
 Local Agency: 33000L

MAP FINDINGS
FOCUS MAP 20

Map ID	Site	Database(s)	EPA ID Number
--------	------	-------------	---------------

DESERT PETROLEUM (Continued)

1000219319

Hydr Basin #: UPPER SANTA ANA VALL
 Beneficial: Not reported
 Priority: Not reported
 Cleanup Fund Id: Not reported
 Work Suspended: Not reported
 Local Case Num: Not reported
 Case Number: 083300127T
 Qty Leaked: 6000
 Abate Method: Remove Free Product - remove floating product from water table, Pump and Treat Ground Water - generally employed to remove dissolved contaminants, Vapor Extraction
 MTBE Class: *
 Summary: 3/26/91 NEW CONSULT: RSI, WENDY WITTL (805)644-5892 3/92 SITE DEMOLISHED-CONSTRUCT OF UNDERPASS 12/91 GW WELLS ABAND'D.LAST SMPLD 7/91. FP DETECT 9/94 3 MWs INSTALLED TO RESTABLISH GW MW NETWORK 11/30/95 REQST GW INV 5/3/95 REQST CLOSE

LUST:

Region: RIVERSIDE
 Site Closed: Referred to Water Board
 Employee ID: Not reported
 Facility ID: 89203
 Case Type: Ground water
 Status: 9

Cortese:

Region: CORTESE
 Facility Addr2: 8799 LIMONITE AVE

CA FID UST:

Facility ID: 33000194
 Regulated By: UTNKA
 Regulated ID: 00009442
 Cortese Code: Not reported
 SIC Code: Not reported
 Facility Phone: 7146859716
 Mail To: Not reported
 Mailing Address: P O BOX 1601
 Mailing Address 2: Not reported
 Mailing City,St,Zip: RIVERSIDE 92509
 Contact: Not reported
 Contact Phone: Not reported
 DUNS Number: Not reported
 NPDES Number: Not reported
 EPA ID: Not reported
 Comments: Not reported
 Status: Active

SWEEPS UST:

Status: A
 Comp Number: 9442
 Number: 1
 Board Of Equalization: 44-011133
 Ref Date: 10-09-91
 Act Date: 10-09-91

MAP FINDINGS
 FOCUS MAP 20

Map ID	Site	Database(s)	EPA ID Number
--------	------	-------------	---------------

DESERT PETROLEUM (Continued)

1000219319

Created Date: 02-29-88
 Tank Status: A
 Owner Tank Id: 000409
 Swrcb Tank Id: 33-000-009442-000001
 Actv Date: 10-09-91
 Capacity: 12000
 Tank Use: M.V. FUEL
 Stg: P
 Content: LEADED
 Number Of Tanks: 5

Status: A
 Comp Number: 9442
 Number: 1
 Board Of Equalization: 44-011133
 Ref Date: 10-09-91
 Act Date: 10-09-91
 Created Date: 02-29-88
 Tank Status: A
 Owner Tank Id: 000409
 Swrcb Tank Id: 33-000-009442-000002
 Actv Date: 10-09-91
 Capacity: 10000
 Tank Use: M.V. FUEL
 Stg: P
 Content: LEADED
 Number Of Tanks: Not reported

Status: A
 Comp Number: 9442
 Number: 1
 Board Of Equalization: 44-011133
 Ref Date: 10-09-91
 Act Date: 10-09-91
 Created Date: 02-29-88
 Tank Status: A
 Owner Tank Id: 000409
 Swrcb Tank Id: 33-000-009442-000003
 Actv Date: 10-09-91
 Capacity: 10000
 Tank Use: M.V. FUEL
 Stg: P
 Content: REG UNLEADED
 Number Of Tanks: Not reported

Status: A
 Comp Number: 9442
 Number: 1
 Board Of Equalization: 44-011133
 Ref Date: 10-09-91
 Act Date: 10-09-91
 Created Date: 02-29-88
 Tank Status: A
 Owner Tank Id: 000409
 Swrcb Tank Id: 33-000-009442-000004
 Actv Date: 10-09-91
 Capacity: 6000

MAP FINDINGS
FOCUS MAP 20

Map ID	Site	Database(s)	EPA ID Number
--------	------	-------------	---------------

DESERT PETROLEUM (Continued)

1000219319

Tank Use: M.V. FUEL
 Stg: P
 Content: DIESEL
 Number Of Tanks: Not reported

Status: A
 Comp Number: 9442
 Number: 1
 Board Of Equalization: 44-011133
 Ref Date: 10-09-91
 Act Date: 10-09-91
 Created Date: 02-29-88
 Tank Status: A
 Owner Tank Id: 000409
 Swrcb Tank Id: 33-000-009442-000005
 Actv Date: 10-09-91
 Capacity: 500
 Tank Use: OIL
 Stg: W
 Content: WASTE OIL
 Number Of Tanks: Not reported

**596 PEDLEY SQUARE VETERINARY CLIN
 8832 LIMONITE AVE
 PEDLEY, CA 92509**

**HAZNET S100942057
 N/A**

HAZNET:
 Gepaid: CAL920094083
 Contact: PACIFIC SOUTHWEST MORTGAGE
 Telephone: 6192801600
 Facility Addr2: Not reported
 Mailing Name: Not reported
 Mailing Address: 8832 LIMONITE AVE
 Mailing City,St,Zip: RIVERSIDE, CA 925095021
 Gen County: Riverside
 TSD EPA ID: CAD982524613
 TSD County: Orange
 Waste Category: Photochemicals/photoprocessing waste
 Disposal Method: Recycler
 Tons: .0625
 Facility County: Riverside

**596 VAN BUREN AND LIMONITE
 VAN BUREN AND LIMONITE
 UNKNOWN, CA 92509**

**ERNS 92266097
 N/A**

[Click this hyperlink](#) while viewing on your computer to access additional ERNS detail in the EDR Site Report.

MAP FINDINGS
FOCUS MAP 20

Map ID	Site	Database(s)	EPA ID Number
597	KRAGEN AUTO PARTS #769 8702 LEMONITE AVE PEDLEY, CA 92509 HAZNET: Gepaid: CAL000176133 Contact: K M BOWLES HAZMAT Telephone: 6022659200 Facility Addr2: Not reported Mailing Name: Not reported Mailing Address: 645 E MISSOURI AVENUE STE 400 Mailing City,St,Zip: PHOENIX, AZ 850126030 Gen County: Riverside TSD EPA ID: Not reported TSD County: Los Angeles Waste Category: Oil/water separation sludge Disposal Method: Recycler Tons: 0.02 Facility County: Not reported Gepaid: CAL000176133 Contact: K M BOWLES HAZMAT Telephone: 6022659200 Facility Addr2: Not reported Mailing Name: Not reported Mailing Address: 645 E MISSOURI AVENUE STE 400 Mailing City,St,Zip: PHOENIX, AZ 850126030 Gen County: Riverside TSD EPA ID: Not reported TSD County: Los Angeles Waste Category: Unspecified oil-containing waste Disposal Method: Recycler Tons: 0.01 Facility County: Not reported Gepaid: CAL000176133 Contact: K M BOWLES HAZMAT Telephone: 6022659200 Facility Addr2: Not reported Mailing Name: Not reported Mailing Address: PO BOX 6030 Mailing City,St,Zip: PHOENIX, AZ 850056030 Gen County: Riverside TSD EPA ID: CAT080013352 TSD County: Riverside Waste Category: Unspecified aqueous solution Disposal Method: Recycler Tons: 0.02 Facility County: Riverside Gepaid: CAL000176133 Contact: K M BOWLES HAZMAT Telephone: 6022659200 Facility Addr2: Not reported Mailing Name: Not reported Mailing Address: PO BOX 6030 Mailing City,St,Zip: PHOENIX, AZ 850056030 Gen County: Riverside TSD EPA ID: CAT080013352	HAZNET	S105723562 N/A

MAP FINDINGS
FOCUS MAP 20

Map ID	Site	Database(s)	EPA ID Number
--------	------	-------------	---------------

KRAGEN AUTO PARTS #769 (Continued)

S105723562

TSD County: Riverside
Waste Category: Unspecified oil-containing waste
Disposal Method: Recycler
Tons: 0.06
Facility County: Riverside

Gepaid: CAL000176133
Contact: K M BOWLES HAZMAT
Telephone: 6022659200
Facility Addr2: Not reported
Mailing Name: Not reported
Mailing Address: PO BOX 6030
Mailing City,St,Zip: PHOENIX, AZ 850056030
Gen County: Riverside
TSD EPA ID: CAT080033681
TSD County: Riverside
Waste Category: Liquids with halogenated organic compounds > 1000 mg/l
Disposal Method: Recycler
Tons: 0.02
Facility County: Riverside

[Click this hyperlink](#) while viewing on your computer to access additional CA_HAZNET: detail in the EDR Site Report.

597 **ARCO AM/PM #596
8677 LIMONITE AVE
RIVERSIDE, CA 92509**

**UST U003914421
N/A**

UST:
Local Agency: 33000
Facility ID: 86

597 **HIGH DESERT OIL CO INC #596
8677 LIMONITE AVE
RIVERSIDE, CA 92509**

**UST U003791018
N/A**

UST:
Region: RIVERSIDE
Total Tanks: 5

MAP FINDINGS
FOCUS MAP 20

Map ID	Site	Database(s)	EPA ID Number
597	HIGH DESERT OIL CO #596 8677 LIMONITE AVE PEDLEY, CA 92509	HAZNET	S103967765 N/A
	HAZNET: Gepaid: CAL000181585 Contact: ROBERT TRIBBLE Telephone: 8056548084 Facility Addr2: Not reported Mailing Name: Not reported Mailing Address: 3781 TELEGRAPH RD Mailing City,St,Zip: VENTURA, CA 930030000 Gen County: Riverside TSD EPA ID: CAD099452708 TSD County: Los Angeles Waste Category: Waste oil and mixed oil Disposal Method: Recycler Tons: 1.41 Facility County: Not reported		
	Gepaid: CAL000181585 Contact: ROBERT TRIBBLE Telephone: 8056548084 Facility Addr2: Not reported Mailing Name: Not reported Mailing Address: 3781 TELEGRAPH RD Mailing City,St,Zip: VENTURA, CA 930030000 Gen County: Riverside TSD EPA ID: CAD099452708 TSD County: Los Angeles Waste Category: Waste oil and mixed oil Disposal Method: Recycler Tons: 1.41 Facility County: Not reported		
	Gepaid: CAL000181585 Contact: ROBERT TRIBBLE Telephone: 8056548084 Facility Addr2: Not reported Mailing Name: Not reported Mailing Address: 3781 TELEGRAPH RD Mailing City,St,Zip: VENTURA, CA 930030000 Gen County: Riverside TSD EPA ID: CAD008302903 TSD County: Los Angeles Waste Category: Other organic solids Disposal Method: Transfer Station Tons: 0.05 Facility County: Riverside		
	Gepaid: CAL000181585 Contact: JOHN RUTHERFORD Telephone: 8056548084 Facility Addr2: Not reported Mailing Name: Not reported Mailing Address: PO BOX 1601 Mailing City,St,Zip: OXNARD, CA 930320000 Gen County: Riverside TSD EPA ID: Not reported		

MAP FINDINGS
FOCUS MAP 20

Map ID	Site	Database(s)	EPA ID Number
--------	------	-------------	---------------

HIGH DESERT OIL CO #596 (Continued)

S103967765

TSD County: Los Angeles
Waste Category: Tank bottom waste
Disposal Method: Treatment, Tank
Tons: 0.22
Facility County: Not reported

Gepaid: CAL000181585
Contact: HIGH DESERT OIL CO
Telephone: 8056548084
Facility Addr2: Not reported
Mailing Name: Not reported
Mailing Address: PO BOX 1601
Mailing City,St,Zip: OXNARD, CA 930320000
Gen County: Riverside
TSD EPA ID: CAD028409019
TSD County: Los Angeles
Waste Category: Tank bottom waste
Disposal Method: Not reported
Tons: 1.0425
Facility County: Riverside

[Click this hyperlink](#) while viewing on your computer to access
6 additional CA_HAZNET: record(s) in the EDR Site Report.

597

**ARCO AM/PM HIGH DESERT OIL CO
8677 LIMONITE AVE
PEDLEY, CA 92509**

**CA FID UST S101589984
SWEEPS UST N/A**

CA FID UST:
Facility ID: 33002060
Regulated By: UTNKA
Regulated ID: Not reported
Cortese Code: Not reported
SIC Code: Not reported
Facility Phone: 7146859635
Mail To: Not reported
Mailing Address: P O BOX 1601
Mailing Address 2: Not reported
Mailing City,St,Zip: PEDLEY 92509
Contact: Not reported
Contact Phone: Not reported
DUNs Number: Not reported
NPDES Number: Not reported
EPA ID: Not reported
Comments: Not reported
Status: Active

SWEEPS UST:
Status: A
Comp Number: 1808
Number: 1
Board Of Equalization: Not reported
Ref Date: 07-15-92
Act Date: 07-15-92
Created Date: 07-15-92
Tank Status: A
Owner Tank Id: Not reported

MAP FINDINGS
 FOCUS MAP 20

Map ID Site Database(s) EPA ID Number

ARCO AM/PM HIGH DESERT OIL CO (Continued)

S101589984

Swrcb Tank Id: 33-000-001808-000001
 Actv Date: 07-15-92
 Capacity: 12000
 Tank Use: M.V. FUEL
 Stg: P
 Content: REG UNLEADED
 Number Of Tanks: 5

Status: A
 Comp Number: 1808
 Number: 1
 Board Of Equalization: Not reported
 Ref Date: 07-15-92
 Act Date: 07-15-92
 Created Date: 07-15-92
 Tank Status: A
 Owner Tank Id: Not reported
 Swrcb Tank Id: 33-000-001808-000002
 Actv Date: 07-15-92
 Capacity: 12000
 Tank Use: M.V. FUEL
 Stg: P
 Content: REG UNLEADED
 Number Of Tanks: Not reported

Status: A
 Comp Number: 1808
 Number: 1
 Board Of Equalization: Not reported
 Ref Date: 07-15-92
 Act Date: 07-15-92
 Created Date: 07-15-92
 Tank Status: A
 Owner Tank Id: Not reported
 Swrcb Tank Id: 33-000-001808-000003
 Actv Date: 07-15-92
 Capacity: 12000
 Tank Use: M.V. FUEL
 Stg: P
 Content: REG UNLEADED
 Number Of Tanks: Not reported

Status: A
 Comp Number: 1808
 Number: 1
 Board Of Equalization: Not reported
 Ref Date: 07-15-92
 Act Date: 07-15-92
 Created Date: 07-15-92
 Tank Status: A
 Owner Tank Id: Not reported
 Swrcb Tank Id: 33-000-001808-000004
 Actv Date: 07-15-92
 Capacity: 12000
 Tank Use: M.V. FUEL
 Stg: P
 Content: REG UNLEADED

MAP FINDINGS
FOCUS MAP 20

Map ID	Site	Database(s)	EPA ID Number
--------	------	-------------	---------------

ARCO AM/PM HIGH DESERT OIL CO (Continued)

S101589984

Number Of Tanks: Not reported

Status: A
Comp Number: 1808
Number: 1
Board Of Equalization: Not reported
Ref Date: 07-15-92
Act Date: 07-15-92
Created Date: 07-15-92
Tank Status: A
Owner Tank Id: Not reported
Swrcb Tank Id: 33-000-001808-000005
Actv Date: 07-15-92
Capacity: 12000
Tank Use: M.V. FUEL
Stg: P
Content: DIESEL
Number Of Tanks: Not reported

**597 MARSHMAN'S SERVICE
8665 LIMONITE AVE
RIVERSIDE, CA 92509**

**HAZNET U001576590
LUST N/A
Cortese
HIST UST
SWEEPS UST**

HAZNET:
Gepaid: CAL000093959
Contact: MARSHMAN WANDA D
Telephone: 9096857388
Facility Addr2: Not reported
Mailing Name: Not reported
Mailing Address: 8665 LIMONITE AVE
Mailing City,St,Zip: RIVERSIDE, CA 925095116
Gen County: Riverside
TSD EPA ID: CAT080013352
TSD County: Los Angeles
Waste Category: Waste oil and mixed oil
Disposal Method: Recycler
Tons: 1.7305
Facility County: Riverside

LUST:
Region: STATE
Status: Leak being confirmed
Chemical: Gasoline
Local Case #: 9914962
Case Number: 083303387T
Qty Leaked: Not reported
Abate Method: Not reported
Case Type: Soil only
Cross Street: EUCALYPTUS
Enf Type: Not reported
Funding: NA
How Discovered: Tank Closure
How Stopped: Not reported
Leak Cause: UNK
Leak Source: UNK

MAP FINDINGS
FOCUS MAP 20

Map ID Site Database(s) EPA ID Number

MARSHMAN'S SERVICE (Continued)

U001576590

Global Id: T0606500577
 Stop Date: 1999-02-05 00:00:00
 Confirm Leak: 1999-02-25 00:00:00
 Workplan: Not reported
 Prelim Assess: Not reported
 Pollution Char: Not reported
 Remed Plan: Not reported
 Remed Action: Not reported
 Monitoring: Not reported
 Report Date: Not reported
 Discover Date: 1999-02-25 00:00:00
 Enforcement Dt: Not reported
 Release Date: 1999-03-08 00:00:00
 Review Date: 1999-03-22 00:00:00
 Enter Date: 1999-03-22 00:00:00
 MTBE Date: Not reported
 GW Qualifier: Not reported
 Soil Qualifier: Not reported
 Max MTBE GW ppb: Not reported
 Max MTBE Soil ppb: Not reported
 County: 33
 Org Name: Not reported
 Reg Board: Santa Ana Region
 Contact Person: Not reported
 Responsible Party: ESTATE OF WANDA MARSHMAN
 RP Address: 6676 ARCHWAY ST., RIVERSIDE CA 92509
 Interim: Not reported
 Oversight Prgm: LUST
 MTBE Class: *
 MTBE Conc: 0
 MTBE Fuel: 1
 MTBE Tested: Site NOT Tested for MTBE.Includes Unknown and Not Analyzed.
 Staff: TME
 Staff Initials: UNK
 Lead Agency: Regional Board
 Local Agency: 33000L
 Hydr Basin #: UPPER SANTA ANA VALL
 Beneficial: Not reported
 Priority: Not reported
 Cleanup Fund Id: Not reported
 Work Suspended: Not reported
 Operator: Not reported
 Water System Name: Not reported
 Well Name: Not reported
 Distance To Lust: 0
 Waste Discharge Global ID: Not reported
 Waste Disch Assigned Name: Not reported
 Summary: Not reported

LUST:

Region: 8
 Case Type: Soil only
 Cross Street: EUCALYPTUS
 Enf Type: Not reported
 Funding: Not reported
 How Discovered: Tank Closure
 How Stopped: Not reported

MAP FINDINGS
FOCUS MAP 20

Map ID Site Database(s) EPA ID Number

MARSHMAN'S SERVICE (Continued)

U001576590

Leak Cause: UNK
 Leak Source: UNK
 Global ID: T0606500577
 How Stopped Date: 2/5/1999
 Review Date: 2/25/1999
 Workplan: Not reported
 Prelim Assess: Not reported
 Pollution Char: Not reported
 Remed Plan: Not reported
 Remed Action: Not reported
 Monitoring: Not reported
 Close Date: Not reported
 Discover Date: 2/25/1999
 Enforcement Date: Not reported
 Review Date: 3/22/1999
 Enter Date: 3/22/1999
 MTBE Date: Not reported
 GW Qualifies: Not reported
 Soil Qualifies: Not reported
 Max MTBE GW: Not reported
 Max MTBE Soil: Not reported
 County: Riverside
 Operator: Not reported
 Regional Board: 08
 Facility Status: Leak being confirmed
 Substance: 8006619
 Facility Contact: Not reported
 Interim: Not reported
 Oversight Program: LUST
 Latitude: 33.9756672
 Longitude: -117.4724576
 MTBE Concentration: 0
 MTBE Fuel: 1
 MTBE Tested: NT
 Staff: TME
 Staff Initials: UNK
 Lead Agency: Local Agency
 Local Agency: 33000L
 Hydr Basin #: UPPER SANTA ANA VALL
 Beneficial: Not reported
 Priority: Not reported
 Cleanup Fund Id: Not reported
 Work Suspended: Not reported
 Local Case Num: 9914962
 Case Number: 083303387T
 Qty Leaked: Not reported
 Abate Method: Not reported
 MTBE Class: *
 Summary: Not reported

LUST:

Region: RIVERSIDE
 Site Closed: Referred to Water Board
 Employee ID: 37
 Facility ID: 9914962
 Case Type: Soil only
 Status: 9

MAP FINDINGS
FOCUS MAP 20

Map ID Site Database(s) EPA ID Number

MARSHMAN'S SERVICE (Continued)

U001576590

Cortese:
Region: CORTESE
Facility Addr2: 8665 LIMONITE AVE

HIST UST:
Region: STATE
Facility ID: 00000035941
Facility Type: Gas Station
Other Type: Not reported
Total Tanks: 0005
Contact Name: Not reported
Telephone: 7146859758
Owner Name: LLOYD MARSHMAN
Owner Address: 8665 LIMONITE AVE.
Owner City,St,Zip: RIVERSIDE, CA 92509

Tank Num: 001
Container Num: 1
Year Installed: 1949
Tank Capacity: 00000550
Tank Used for: PRODUCT
Type of Fuel: UNLEADED
Tank Construction: Not reported
Leak Detection: None

Tank Num: 002
Container Num: 2
Year Installed: 1949
Tank Capacity: 00000550
Tank Used for: PRODUCT
Type of Fuel: UNLEADED
Tank Construction: Not reported
Leak Detection: None

Tank Num: 003
Container Num: 3
Year Installed: 1952
Tank Capacity: 00002000
Tank Used for: PRODUCT
Type of Fuel: PREMIUM
Tank Construction: 3/16 inches
Leak Detection: None

Tank Num: 004
Container Num: 4
Year Installed: 1965
Tank Capacity: 00002000
Tank Used for: PRODUCT
Type of Fuel: REGULAR
Tank Construction: 3/16 inches
Leak Detection: None

Tank Num: 005
Container Num: 5
Year Installed: 1965
Tank Capacity: 00002000

MAP FINDINGS
FOCUS MAP 20

Map ID Site Database(s) EPA ID Number

MARSHMAN'S SERVICE (Continued)

U001576590

Tank Used for: PRODUCT
Type of Fuel: UNLEADED
Tank Construction: 3/16 inches
Leak Detection: None

SWEEPS UST:

Status: A
Comp Number: 35941
Number: 1
Board Of Equalization: 44-018202
Ref Date: 11-16-92
Act Date: 11-16-92
Created Date: 02-29-88
Tank Status: A
Owner Tank Id: 000691
Swrcb Tank Id: 33-000-035941-000001
Actv Date: 11-16-92
Capacity: 550
Tank Use: M.V. FUEL
Stg: P
Content: REG UNLEADED
Number Of Tanks: 5

Status: A
Comp Number: 35941
Number: 1
Board Of Equalization: 44-018202
Ref Date: 11-16-92
Act Date: 11-16-92
Created Date: 02-29-88
Tank Status: A
Owner Tank Id: 000691
Swrcb Tank Id: 33-000-035941-000002
Actv Date: 11-16-92
Capacity: 550
Tank Use: M.V. FUEL
Stg: P
Content: REG UNLEADED
Number Of Tanks: Not reported

Status: A
Comp Number: 35941
Number: 1
Board Of Equalization: 44-018202
Ref Date: 11-16-92
Act Date: 11-16-92
Created Date: 02-29-88
Tank Status: A
Owner Tank Id: 000691
Swrcb Tank Id: 33-000-035941-000003
Actv Date: 11-16-92
Capacity: 2000
Tank Use: M.V. FUEL
Stg: P
Content: REG UNLEADED
Number Of Tanks: Not reported

MAP FINDINGS
FOCUS MAP 20

Map ID Site Database(s) EPA ID Number

MARSHMAN'S SERVICE (Continued)

U001576590

Status: A
Comp Number: 35941
Number: 1
Board Of Equalization: 44-018202
Ref Date: 11-16-92
Act Date: 11-16-92
Created Date: 02-29-88
Tank Status: A
Owner Tank Id: 000691
Swrcb Tank Id: 33-000-035941-000004
Actv Date: 11-16-92
Capacity: 2000
Tank Use: M.V. FUEL
Stg: P
Content: LEADED
Number Of Tanks: Not reported

Status: A
Comp Number: 35941
Number: 1
Board Of Equalization: 44-018202
Ref Date: 11-16-92
Act Date: 11-16-92
Created Date: 02-29-88
Tank Status: A
Owner Tank Id: 000691
Swrcb Tank Id: 33-000-035941-000005
Actv Date: 11-16-92
Capacity: 2000
Tank Use: M.V. FUEL
Stg: P
Content: REG UNLEADED
Number Of Tanks: Not reported

**597 MARSHMAN'S SERVICE
8665 LIMONITE AVE
RIVERSIDE, CA 92509**

**CA FID UST S101619619
N/A**

CA FID UST:
Facility ID: 33005702
Regulated By: UTNKA
Regulated ID: 00035941
Cortese Code: Not reported
SIC Code: Not reported
Facility Phone: 7146859758
Mail To: Not reported
Mailing Address: 8665 LIMONITE AVE
Mailing Address 2: Not reported
Mailing City,St,Zip: RIVERSIDE 92509
Contact: Not reported
Contact Phone: Not reported
DUNs Number: Not reported
NPDES Number: Not reported
EPA ID: Not reported
Comments: Not reported
Status: Active

MAP FINDINGS
FOCUS MAP 20

Map ID	Site	Database(s)	EPA ID Number
597	BRAKES PLUS 8665 LIMONITE AVE RIVERSIDE, CA 92509 HAZNET: Gepaid: CAL000260223 Contact: Michael Main Telephone: 9096811001 Facility Addr2: Not reported Mailing Name: Not reported Mailing Address: 8665 Limonite Ave Mailing City,St,Zip: RIVERSIDE, CA 92509 Gen County: Riverside TSD EPA ID: Not reported TSD County: Not reported Waste Category: Waste oil and mixed oil Disposal Method: Recycler Tons: 0.24 Facility County: Not reported	HAZNET	S105034654 N/A
597	ESTATE OF PEARL ACOSTA 8603, 8639, 8653 LIMONITE AVE RIVERSIDE, CA 92509 HAZNET: Gepaid: CAC001262120 Contact: ESTATE OF PEARL ACOSTA Telephone: 0000000000 Facility Addr2: Not reported Mailing Name: Not reported Mailing Address: Not reported Mailing City,St,Zip: RIVERSIDE, CA 925090000 Gen County: Riverside TSD EPA ID: CAD009007626 TSD County: Los Angeles Waste Category: Asbestos-containing waste Disposal Method: Disposal, Land Fill Tons: 1.6856 Facility County: Riverside	HAZNET	S103674547 N/A
597	KRAGEN AUTO PARTS #769 8702 LIMONITE CT RIVERSIDE, CA 92509 HAZNET: Gepaid: CAL000176133 Contact: K M BOWLES HAZMAT Telephone: 6022659200 Facility Addr2: Not reported Mailing Name: Not reported Mailing Address: PO BOX 6030 Mailing City,St,Zip: PHOENIX, AZ 850056030 Gen County: Riverside TSD EPA ID: WIR000029751 TSD County: 99 Waste Category: Unspecified oil-containing waste Disposal Method: H03 Tons: 0.06	HAZNET	S108749761 N/A

MAP FINDINGS
FOCUS MAP 20

Map ID	Site	Database(s)	EPA ID Number
--------	------	-------------	---------------

KRAGEN AUTO PARTS #769 (Continued)

S108749761

Facility County: Riverside

599

**CIRCLE K STORE NUMBER 339
8899 LIMONITE AVENUE
RIVERSIDE, CA 92509**

**FINDS 1000174034
HIST UST CAD981680044
RCRA-NonGen**

FINDS:

Other Pertinent Environmental Activity Identified at Site

RCRAInfo is a national information system that supports the Resource Conservation and Recovery Act (RCRA) program through the tracking of events and activities related to facilities that generate, transport, and treat, store, or dispose of hazardous waste. RCRAInfo allows RCRA program staff to track the notification, permit, compliance, and corrective action activities required under RCRA.

HIST UST:

Region: STATE
Facility ID: 00000013590
Facility Type: Gas Station
Other Type: Not reported
Total Tanks: 0002
Contact Name: KEN ZIMMERMAN
Telephone: 7146855755
Owner Name: CIRCLE K CORPORATION
Owner Address: 4500 SOUTH 40TH STREET
Owner City,St,Zip: PHOENIX, AZ 85040

Tank Num: 001
Container Num: 1
Year Installed: Not reported
Tank Capacity: 00010000
Tank Used for: PRODUCT
Type of Fuel: REGULAR
Tank Construction: Not reported
Leak Detection: Stock Inventor

Tank Num: 002
Container Num: 2
Year Installed: Not reported
Tank Capacity: 00010000
Tank Used for: PRODUCT
Type of Fuel: UNLEADED
Tank Construction: Not reported
Leak Detection: Stock Inventor

RCRA-NonGen:

Date form received by agency: 06/10/1993
Facility name: CIRCLE K STORE #339
Facility address: 8899 LIMONITE AVE
PEDLEY, CA 92509
EPA ID: CAD981680044
Mailing address: 5811 MANZANITA AVE
CARMICHAEL, CA 95608
Contact: ENVIRONMENTAL MANAGER
Contact address: 8899 LIMONITE AVE

MAP FINDINGS
FOCUS MAP 20

Map ID	Site	Database(s)	EPA ID Number
--------	------	-------------	---------------

CIRCLE K STORE NUMBER 339 (Continued)

1000174034

PEDLEY, CA 92509
 Contact country: US
 Contact telephone: (916) 334-2445
 Contact email: Not reported
 EPA Region: 09
 Classification: Non-Generator
 Description: Handler: Non-Generators do not presently generate hazardous waste

Owner/Operator Summary:

Owner/operator name: NOT REQUIRED
 Owner/operator address: NOT REQUIRED
 NOT REQUIRED, ME 99999
 Owner/operator country: Not reported
 Owner/operator telephone: (415) 555-1212
 Legal status: Private
 Owner/Operator Type: Operator
 Owner/Op start date: Not reported
 Owner/Op end date: Not reported

Owner/operator name: CIRCLE K CORP
 Owner/operator address: NOT REQUIRED
 NOT REQUIRED, ME 99999
 Owner/operator country: Not reported
 Owner/operator telephone: (415) 555-1212
 Legal status: Private
 Owner/Operator Type: Owner
 Owner/Op start date: Not reported
 Owner/Op end date: Not reported

Handler Activities Summary:

U.S. importer of hazardous waste: Unknown
 Mixed waste (haz. and radioactive): Unknown
 Recycler of hazardous waste: No
 Transporter of hazardous waste: No
 Treater, storer or disposer of HW: No
 Underground injection activity: No
 On-site burner exemption: Unknown
 Furnace exemption: Unknown
 Used oil fuel burner: No
 Used oil processor: No
 User oil refiner: No
 Used oil fuel marketer to burner: No
 Used oil Specification marketer: No
 Used oil transfer facility: No
 Used oil transporter: No
 Off-site waste receiver: Commercial status unknown

Violation Status: No violations found

MAP FINDINGS
FOCUS MAP 20

Map ID	Site	Database(s)	EPA ID Number
599	<p>8899 LIMONITE AVE. RIVERSIDE, CA</p> <p>CHMIRS: OES Incident Number: 8801831 OES notification: Not reported OES Date: Not reported OES Time: Not reported Incident Date: 04-JUN-88 Date Completed: 04-JUN-88 Property Use: 500 Agency Id Number: 33090 Agency Incident Number: 19465 Time Notified: 817 Time Completed: 1051 Surrounding Area: 500 Estimated Temperature: 85 Property Management: P Special Studies 1: Not reported Special Studies 2: Not reported Special Studies 3: Not reported Special Studies 4: Not reported Special Studies 5: Not reported Special Studies 6: Not reported More Than Two Substances Involved?: N Resp Agncy Personel # Of Decontaminated: Not reported Responding Agency Personel # Of Injuries: Not reported Responding Agency Personel # Of Fatalities: Not reported Others Number Of Decontaminated: Not reported Others Number Of Injuries: Not reported Others Number Of Fatalities: Not reported Vehicle Make/year: Not reported Vehicle License Number: Not reported Vehicle State: Not reported Vehicle Id Number: Not reported CA/DOT/PUC/ICC Number: Not reported Company Name: Not reported Reporting Officer Name/ID: TERESA RAUSCH Report Date: 05-JUN-88 Comments: Y Facility Telephone: 714 247-0604 Waterway Involved: Not reported Waterway: Not reported Spill Site: Not reported Cleanup By: Not reported Containment: Not reported What Happened: Not reported Type: Not reported Measure: Not reported Other: Not reported Date/Time: Not reported Year: 88-92 Agency: Not reported Incident Date: Not reported Admin Agency: Not reported Amount: Not reported Contained: Not reported Site Type: Not reported</p>	CHMIRS	S100278859 N/A

MAP FINDINGS
FOCUS MAP 20

Map ID	Site	Database(s)	EPA ID Number
--------	------	-------------	---------------

(Continued)

S100278859

E Date:	08-JUN-89
Substance:	Not reported
Quantity Released:	Not reported
BBLS:	Not reported
Cups:	Not reported
CUFT:	Not reported
Gallons:	Not reported
Grams:	Not reported
Pounds:	Not reported
Liters:	Not reported
Ounces:	Not reported
Pints:	Not reported
Quarts:	Not reported
Sheen:	Not reported
Tons:	Not reported
Unknown:	Not reported
Description:	Not reported
Evacuations:	Not reported
Number of Injuries:	Not reported
Number of Fatalities:	Not reported
Description:	Not reported

599

**CIRCLE K #0339
8899 LIMONITE AVE
PEDLEY, CA 92509**

**LUST
Cortese
EMI**

**S104751021
N/A**

LUST:

Region:	STATE
Status:	Pollution Characterization
Chemical:	Gasoline
Local Case #:	89927
Case Number:	083301335T
Qty Leaked:	Not reported
Abate Method:	Not reported
Case Type:	Drinking Water Aquifer affected
Cross Street:	COLLINS
Enf Type:	Not reported
Funding:	NA
How Discovered:	OM
How Stopped:	Not reported
Leak Cause:	UNK
Leak Source:	UNK
Global Id:	T0606500157
Stop Date:	Not reported
Confirm Leak:	1989-10-16 00:00:00
Workplan:	1990-02-02 00:00:00
Prelim Assess:	Not reported
Pollution Char:	2007-07-18 00:00:00
Remed Plan:	Not reported
Remed Action:	Not reported
Monitoring:	Not reported
Report Date:	Not reported
Discover Date:	Not reported
Enforcement Dt:	2001-05-07 00:00:00
Release Date:	1989-10-04 00:00:00
Review Date:	2002-02-13 00:00:00
Enter Date:	1989-10-12 00:00:00
MTBE Date:	Not reported

MAP FINDINGS
FOCUS MAP 20

Map ID Site Database(s) EPA ID Number

CIRCLE K #0339 (Continued)

S104751021

GW Qualifier: Not reported
 Soil Qualifier: Not reported
 Max MTBE GW ppb: Not reported
 Max MTBE Soil ppb: Not reported
 County: 33
 Org Name: Not reported
 Reg Board: Santa Ana Region
 Contact Person: Not reported
 Responsible Party: CIRCLE K CORPORATION
 RP Address: 3437 MYRTLE AVENUE, STE 440, HIGHLAND, CA 95660
 Interim: Not reported
 Oversight Prgm: LUST
 MTBE Class: *
 MTBE Conc: 0
 MTBE Fuel: 1
 MTBE Tested: MTBE Detected. Site tested for MTBE and MTBE detected
 Staff: CAB
 Staff Initials: UNK
 Lead Agency: Regional Board
 Local Agency: 33000L
 Hydr Basin #: UPPER SANTA ANA VALL
 Beneficial: Not reported
 Priority: Not reported
 Cleanup Fund Id: Not reported
 Work Suspended: Not reported
 Operator: NANCY WILSON
 Water System Name: Not reported
 Well Name: Not reported
 Distance To Lust: 0
 Waste Discharge Global ID: Not reported
 Waste Disch Assigned Name: Not reported
 Summary: CASE TRANS FROM LOCAL TO RB LEAD IN 8/89 (1990?) 7/15/92 LEASE REJECTED,
 CIRCLE K CLAIMS PROP OWNER TO BE RP 4/14/95 TANKS REMOVED. TPH 2279 PPM, BEN
 .3, TOL 5.9, EB 10.7,XY 48.5, WELLS LAST SMPLD 2/92. TPH 57 MG/L, BEN 3.2.
 SITE BANKRUP

LUST:

Region: 8
 Case Type: Drinking Water Aquifer affected
 Cross Street: COLLINS
 Enf Type: OEFA
 Funding: Not reported
 How Discovered: OM
 How Stopped: Not reported
 Leak Cause: UNK
 Leak Source: UNK
 Global ID: T0606500157
 How Stopped Date: Not reported
 Review Date: 10/16/1989
 Workplan: 2/2/1990
 Prelim Assess: Not reported
 Pollution Char: 5/29/2003
 Remed Plan: Not reported
 Remed Action: Not reported
 Monitoring: Not reported
 Close Date: Not reported
 Discover Date: Not reported

MAP FINDINGS
FOCUS MAP 20

Map ID Site Database(s) EPA ID Number

CIRCLE K #0339 (Continued)

S104751021

Enforcement Date: 5/7/2001
 Review Date: 2/13/2002
 Enter Date: 10/12/1989
 MTBE Date: Not reported
 GW Qualifies: Not reported
 Soil Qualifies: Not reported
 Max MTBE GW: Not reported
 Max MTBE Soil: Not reported
 County: Riverside
 Operator: Not reported
 Regional Board: 08
 Facility Status: Pollution Characterization
 Substance: 8006619
 Facility Contact: Not reported
 Interim: Not reported
 Oversight Program: LUST
 Latitude: 33.9755971
 Longitude: -117.4775568
 MTBE Concentration: 0
 MTBE Fuel: 1
 MTBE Tested: NT
 Staff: CAB
 Staff Initials: UNK
 Lead Agency: Regional Board
 Local Agency: 33000L
 Hydr Basin #: UPPER SANTA ANA VALL
 Beneficial: Not reported
 Priority: Not reported
 Cleanup Fund Id: Not reported
 Work Suspended: Not reported
 Local Case Num: 89927
 Case Number: 083301335T
 Qty Leaked: Not reported
 Abate Method: Not reported
 MTBE Class: *
 Summary: CASE TRANS FROM LOCAL TO RB LEAD IN 8/89 (1990?) 7/15/92 LEASE REJECTED, CIRCLE K CLAIMS PROP OWNER TO BE RP 4/14/95 TANKS REMOVED. TPH 2279 PPM, BEN .3, TOL 5.9, EB 10.7,XY 48.5, WELLS LAST SMPLD 2/92. TPH 57 MG/L, BEN 3.2. SITE BANKRUP

Cortese:
 Region: CORTESE
 Facility Addr2: 8899 LIMONITE AVE

EMI:
 Year: 2000
 Carbon Monoxide Emissions Tons/Yr: 37
 Air Basin: SD
 Facility ID: 87095
 Air District Name: SD
 SIC Code: 5541
 Air District Name: SAN DIEGO COUNTY APCD
 Community Health Air Pollution Info System: Not reported
 Consolidated Emission Reporting Rule: Not reported
 Total Organic Hydrocarbon Gases Tons/Yr: 2
 Reactive Organic Gases Tons/Yr: 2
 Carbon Monoxide Emissions Tons/Yr: 0

MAP FINDINGS
FOCUS MAP 20

Map ID Site Database(s) EPA ID Number

CIRCLE K #0339 (Continued)

S104751021

NOX - Oxides of Nitrogen Tons/Yr:	0
SOX - Oxides of Sulphur Tons/Yr:	0
Particulate Matter Tons/Yr:	0
Part. Matter 10 Micrometers & Smlr Tons/Yr:	0
Year:	2001
Carbon Monoxide Emissions Tons/Yr:	37
Air Basin:	SD
Facility ID:	87095
Air District Name:	SD
SIC Code:	5541
Air District Name:	SAN DIEGO COUNTY APCD
Community Health Air Pollution Info System:	Not reported
Consolidated Emission Reporting Rule:	Not reported
Total Organic Hydrocarbon Gases Tons/Yr:	2
Reactive Organic Gases Tons/Yr:	2
Carbon Monoxide Emissions Tons/Yr:	0
NOX - Oxides of Nitrogen Tons/Yr:	0
SOX - Oxides of Sulphur Tons/Yr:	0
Particulate Matter Tons/Yr:	0
Part. Matter 10 Micrometers & Smlr Tons/Yr:	0
Year:	2002
Carbon Monoxide Emissions Tons/Yr:	37
Air Basin:	SD
Facility ID:	87095
Air District Name:	SD
SIC Code:	5541
Air District Name:	SAN DIEGO COUNTY APCD
Community Health Air Pollution Info System:	Not reported
Consolidated Emission Reporting Rule:	Not reported
Total Organic Hydrocarbon Gases Tons/Yr:	2
Reactive Organic Gases Tons/Yr:	2
Carbon Monoxide Emissions Tons/Yr:	0
NOX - Oxides of Nitrogen Tons/Yr:	0
SOX - Oxides of Sulphur Tons/Yr:	0
Particulate Matter Tons/Yr:	0
Part. Matter 10 Micrometers & Smlr Tons/Yr:	0
Year:	2003
Carbon Monoxide Emissions Tons/Yr:	37
Air Basin:	SD
Facility ID:	87095
Air District Name:	SD
SIC Code:	5541
Air District Name:	SAN DIEGO COUNTY APCD
Community Health Air Pollution Info System:	Not reported
Consolidated Emission Reporting Rule:	Not reported
Total Organic Hydrocarbon Gases Tons/Yr:	2
Reactive Organic Gases Tons/Yr:	2
Carbon Monoxide Emissions Tons/Yr:	0
NOX - Oxides of Nitrogen Tons/Yr:	0
SOX - Oxides of Sulphur Tons/Yr:	0
Particulate Matter Tons/Yr:	0
Part. Matter 10 Micrometers & Smlr Tons/Yr:	0
Year:	2004

MAP FINDINGS
FOCUS MAP 20

Map ID	Site	Database(s)	EPA ID Number
--------	------	-------------	---------------

CIRCLE K #0339 (Continued)

S104751021

Carbon Monoxide Emissions Tons/Yr: 37
 Air Basin: SD
 Facility ID: 87095
 Air District Name: SD
 SIC Code: 5541
 Air District Name: SAN DIEGO COUNTY APCD
 Community Health Air Pollution Info System: Not reported
 Consolidated Emission Reporting Rule: Not reported
 Total Organic Hydrocarbon Gases Tons/Yr: 2.0391
 Reactive Organic Gases Tons/Yr: 2.0391
 Carbon Monoxide Emissions Tons/Yr: 0
 NOX - Oxides of Nitrogen Tons/Yr: 0
 SOX - Oxides of Sulphur Tons/Yr: 0
 Particulate Matter Tons/Yr: 0
 Part. Matter 10 Micrometers & Smlr Tons/Yr: 0

Year: 2005
 Carbon Monoxide Emissions Tons/Yr: 37
 Air Basin: SD
 Facility ID: 87095
 Air District Name: SD
 SIC Code: 5541
 Air District Name: SAN DIEGO COUNTY APCD
 Community Health Air Pollution Info System: Not reported
 Consolidated Emission Reporting Rule: Not reported
 Total Organic Hydrocarbon Gases Tons/Yr: 2.0391
 Reactive Organic Gases Tons/Yr: 2.0391
 Carbon Monoxide Emissions Tons/Yr: 0
 NOX - Oxides of Nitrogen Tons/Yr: 0
 SOX - Oxides of Sulphur Tons/Yr: 0
 Particulate Matter Tons/Yr: 0
 Part. Matter 10 Micrometers & Smlr Tons/Yr: 0

599

CIRCLE K #339
8899 LIMONITE AVE
RIVERSIDE, CA 92509

CA FID UST **S101631135**
SWEEPS UST **N/A**

CA FID UST:
 Facility ID: 33000262
 Regulated By: UTKA
 Regulated ID: 00013590
 Cortese Code: Not reported
 SIC Code: Not reported
 Facility Phone: 7146855755
 Mail To: Not reported
 Mailing Address: P O BOX 52084
 Mailing Address 2: Not reported
 Mailing City,St,Zip: RIVERSIDE 92509
 Contact: Not reported
 Contact Phone: Not reported
 DUNs Number: Not reported
 NPDES Number: Not reported
 EPA ID: Not reported
 Comments: Not reported
 Status: Active

SWEEPS UST:

MAP FINDINGS
FOCUS MAP 20

Map ID Site Database(s) EPA ID Number

CIRCLE K #339 (Continued)

S101631135

Status: A
Comp Number: 13590
Number: 1
Board Of Equalization: 44-017973
Ref Date: 10-28-92
Act Date: 10-28-92
Created Date: 02-29-88
Tank Status: A
Owner Tank Id: 000043
Swrcb Tank Id: 33-000-013590-000001
Actv Date: 10-28-92
Capacity: 10000
Tank Use: M.V. FUEL
Stg: P
Content: LEADED
Number Of Tanks: 2

Status: A
Comp Number: 13590
Number: 1
Board Of Equalization: 44-017973
Ref Date: 10-28-92
Act Date: 10-28-92
Created Date: 02-29-88
Tank Status: A
Owner Tank Id: 000043
Swrcb Tank Id: 33-000-013590-000002
Actv Date: 10-28-92
Capacity: 10000
Tank Use: M.V. FUEL
Stg: P
Content: REG UNLEADED
Number Of Tanks: Not reported

**600 ABD IRRIGATION EQUIPMENT CO.,
8444 LIMONITE AVE
RIVERSIDE, CA 92509**

**HIST UST U001576575
N/A**

HIST UST:
Region: STATE
Facility ID: 00000053967
Facility Type: Other
Other Type: IRRIGATION SUPPLIES
Total Tanks: 0002
Contact Name: DON DAMERELL
Telephone: 7146851581
Owner Name: ABD IRRIGATION EQUIPMENT CO.,
Owner Address: 8444 LIMONITE AVE.
Owner City,St,Zip: RIVERSIDE, CA 92509

Tank Num: 001
Container Num: 1
Year Installed: 1974
Tank Capacity: 00000500
Tank Used for: PRODUCT
Type of Fuel: REGULAR
Tank Construction: Not reported
Leak Detection: None

MAP FINDINGS
FOCUS MAP 20

Map ID	Site	Database(s)	EPA ID Number
--------	------	-------------	---------------

ABD IRRIGATION EQUIPMENT CO., (Continued)

U001576575

Tank Num: 002
 Container Num: 2
 Year Installed: Not reported
 Tank Capacity: 00000000
 Tank Used for: PRODUCT
 Type of Fuel: UNLEADED
 Tank Construction: Not reported
 Leak Detection: None

601

**PEARL E ACOSTA
8603 LIMONITE
RIVERSIDE, CA 92501**

**HAZNET S103674546
N/A**

HAZNET:
 Gepaid: CAC001221600
 Contact: PEARL ACOSTA
 Telephone: 9093598389
 Facility Addr2: Not reported
 Mailing Name: Not reported
 Mailing Address: 8603 LIMONITE
 Mailing City,St,Zip: RIVERSIDE, CA 925010000
 Gen County: Riverside
 TSD EPA ID: CAT080013352
 TSD County: Los Angeles
 Waste Category: Waste oil and mixed oil
 Disposal Method: Recycler
 Tons: .4170
 Facility County: Riverside

601

**KEN BROWN
8584 LIMONITE AVENUE
RIVERSIDE, CA 92509**

**HAZNET S102792626
N/A**

HAZNET:
 Gepaid: CAC000721256
 Contact: KEN BROWN
 Telephone: 0000000000
 Facility Addr2: Not reported
 Mailing Name: Not reported
 Mailing Address: 8584 LIMONITE AVENUE
 Mailing City,St,Zip: RIVERSIDE, CA 925090000
 Gen County: Riverside
 TSD EPA ID: CAD982484933
 TSD County: 7
 Waste Category: Other empty containers 30 gallons or more
 Disposal Method: Recycler
 Tons: .1250
 Facility County: Riverside

MAP FINDINGS
FOCUS MAP 20

Map ID	Site	Database(s)	EPA ID Number
601	ULTIMATE PERFORMANCE 8584 LIMONITE AVE RIVERSIDE, CA 92509 HAZNET: Gepaid: CAL000209361 Contact: HIRAM RODRIGEZ Telephone: 9093608518 Facility Addr2: Not reported Mailing Name: Not reported Mailing Address: 8584 LIMONITE AVE Mailing City,St,Zip: RIVERSIDE, CA 925090000 Gen County: Riverside TSD EPA ID: CAD099452708 TSD County: Los Angeles Waste Category: Waste oil and mixed oil Disposal Method: Recycler Tons: 0.2293 Facility County: Riverside Gepaid: CAL000209361 Contact: HIRAM RODRIGEZ Telephone: 9093608518 Facility Addr2: Not reported Mailing Name: Not reported Mailing Address: 8584 LIMONITE AVE Mailing City,St,Zip: RIVERSIDE, CA 925090000 Gen County: Riverside TSD EPA ID: CAD099452708 TSD County: Los Angeles Waste Category: Latex waste Disposal Method: Recycler Tons: 0.2293 Facility County: Riverside	HAZNET	S104583161 N/A
602	INTERMEDIATE SCHOOL NO. 4 HUDSON STREET/LIMONITE AVENUE RIVERSIDE, CA 92509 SCH: Facility ID: 33010069 Site Type: School Investigation Site Type Detail: School Acres: 20 National Priorities List: NO Cleanup Oversight Agencies: SMBRP Lead Agency: SMBRP Lead Agency Description: Not reported Project Manager: Not reported Supervisor: Triss Chesney Division Branch: Cypress Site Code: 404370-11 Assembly: 66 Senate: 31 Special Program Status: Not reported Status: Inactive - Needs Evaluation Status Date: 2005-09-12 00:00:00 Restricted Use: NO Funding: School District	SCH ENVIROSTOR	S107736497 N/A

MAP FINDINGS
FOCUS MAP 20

Map ID Site Database(s) EPA ID Number

INTERMEDIATE SCHOOL NO. 4 (Continued)

S107736497

Latitude: 33.99775
Longitude: -117.4807
Alias Name: Not reported
Alias Type: Project Code (Site Code)
Alias Name: 33010069
Alias Type: Envirostor ID Number
Alias Name: Not reported
Alias Type: Alternate Name
Alias Name: Not reported
Alias Type: Alternate Name
Alias Name: Not reported
Alias Type: Alternate Name

APN: NONE SPECIFIED
APN Description: Not reported
Comments: Not reported

Completed Info:

Completed Area Name: PROJECT WIDE
Completed Sub Area Name: Not reported
Completed Document Type: * Workplan
Completed Date: / /

Completed Area Name: PROJECT WIDE
Completed Sub Area Name: Not reported
Completed Document Type: Cost Recovery Closeout Memo
Completed Date: / /

Completed Area Name: PROJECT WIDE
Completed Sub Area Name: Not reported
Completed Document Type: Environmental Oversight Agreement
Completed Date: / /

Completed Area Name: PROJECT WIDE
Completed Sub Area Name: Not reported
Completed Document Type: Site Inspections/ Visit
Completed Date: / /

Completed Area Name: PROJECT WIDE
Completed Sub Area Name: Not reported
Completed Document Type: Phase 1
Completed Date: / /

Confirmed: NONE SPECIFIED
Confirmed Description: Not reported
Future Area Name: Not reported
Future Sub Area Name: Not reported
Future Document Type: Not reported
Future Due Date: Not reported
Media Affected: NONE SPECIFIED
Media Affected Desc: Not reported

Management:

Management Required: NONE SPECIFIED
Management Required Desc: Not reported
Potential: NONE SPECIFIED
Potential Description: Not reported
Schedule Area Name: Not reported

MAP FINDINGS
FOCUS MAP 20

Map ID Site Database(s) EPA ID Number

INTERMEDIATE SCHOOL NO. 4 (Continued)

S107736497

Completed Area Name: PROJECT WIDE
Completed Sub Area Name: Not reported
Completed Document Type: Site Inspections/ Visit
Completed Date: / /

Completed Area Name: PROJECT WIDE
Completed Sub Area Name: Not reported
Completed Document Type: Phase 1
Completed Date: / /

Confirmed: NONE SPECIFIED
Confirmed Description: Not reported
Future Area Name: Not reported
Future Sub Area Name: Not reported
Future Document Type: Not reported
Future Due Date: Not reported
Media Affected: NONE SPECIFIED
Media Affected Desc: Not reported

Management:

Management Required: NONE SPECIFIED
Management Required Desc: Not reported
Potential: NONE SPECIFIED
Potential Description: Not reported
Schedule Area Name: Not reported
Schedule Sub Area Name: Not reported
Schedule Document Type: Not reported
Schedule Due Date: Not reported
Schedule Revised Date: Not reported
PastUse: AGRICULTURAL - ROW CROPS

602

**TMA RECYCLING
8978 LIMONITE AVE
RIVERSIDE, CA 92509**

**SWRCY S108418441
N/A**

SWRCY:

Certification Status: O
Facility Phone Number: (818) 355-0091
Date facility became certified: 03/02/07
Date facility began operating: 04/02/07
Date facility ceased operating: Still operating
Whether The Facility Is Grandfathered: Not reported
Convenience Zone Where Facility Located: 1691
Convenience Zone Where Facility Located 2: 0
Convenience Zone Where Facility Located 3: 0
Convenience Zone Where Facility Located 4: 0
Convenience Zone Where Facility Located 5: 0
Convenience Zone Where Facility Located 6: 0
Convenience Zone Where Facility Located 7: 0
Aluminum Beverage Containers Redeemed: AL
Glass Beverage Containers Redeemed: GL
Plastic Beverage Containers Redeemed: PL
Other mat beverage containers redeemed: Not reported
Refillable Beverage Containers Redeemed: Not reported

MAP FINDINGS
FOCUS MAP 20

Map ID	Site	Database(s)	EPA ID Number
605	RIVERSIDE MEDICAL CLINIC P S L L C 6250 CLAY ST RIVERSIDE, CA 92509	RCRA-SQG FINDS	1001967521 CAR000070102

RCRA-SQG:

Date form received by agency: 04/13/2000
 Facility name: RIVERSIDE MEDICAL CLINIC P S L L C
 Facility address: 6250 CLAY ST
 RIVERSIDE, CA 92509
 EPA ID: CAR000070102
 Mailing address: 3660 ARLINGTON AVE
 RIVERSIDE, CA 92506
 Contact: KATHY THOMAS- PARSLEY
 Contact address: 3660 ARLINGTON AVE
 RIVERSIDE, CA 92506
 Contact country: US
 Contact telephone: (909) 782-3887
 Contact email: Not reported
 EPA Region: 09
 Classification: Small Small Quantity Generator
 Description: Handler: generates more than 100 and less than 1000 kg of hazardous waste during any calendar month and accumulates less than 6000 kg of hazardous waste at any time; or generates 100 kg or less of hazardous waste during any calendar month, and accumulates more than 1000 kg of hazardous waste at any time

Owner/Operator Summary:

Owner/operator name: RIVERSIDE CLINIC INVESTORS
 Owner/operator address: 7150 BROCKTON AVE
 RIVERSIDE, CA 92506
 Owner/operator country: Not reported
 Owner/operator telephone: (909) 782-3885
 Legal status: Private
 Owner/Operator Type: Owner
 Owner/Op start date: Not reported
 Owner/Op end date: Not reported

Handler Activities Summary:

U.S. importer of hazardous waste: Unknown
 Mixed waste (haz. and radioactive): Unknown
 Recycler of hazardous waste: No
 Transporter of hazardous waste: No
 Treater, storer or disposer of HW: No
 Underground injection activity: No
 On-site burner exemption: Unknown
 Furnace exemption: Unknown
 Used oil fuel burner: No
 Used oil processor: No
 User oil refiner: No
 Used oil fuel marketer to burner: No
 Used oil Specification marketer: No
 Used oil transfer facility: No
 Used oil transporter: No
 Off-site waste receiver: Commercial status unknown

Hazardous Waste Summary:

Waste code: D002
 Waste name: A WASTE WHICH HAS A PH OF LESS THAN 2 OR GREATER THAN 12.5 IS

MAP FINDINGS
FOCUS MAP 20

Map ID	Site	Database(s)	EPA ID Number
--------	------	-------------	---------------

RIVERSIDE MEDICAL CLINIC P S L L C (Continued)

1001967521

CONSIDERED TO BE A CORROSIVE HAZARDOUS WASTE. SODIUM HYDROXIDE, A CAUSTIC SOLUTION WITH A HIGH PH, IS OFTEN USED BY INDUSTRIES TO CLEAN OR DEGREASE PARTS. HYDROCHLORIC ACID, A SOLUTION WITH A LOW PH, IS USED BY MANY INDUSTRIES TO CLEAN METAL PARTS PRIOR TO PAINTING. WHEN THESE CAUSTIC OR ACID SOLUTIONS BECOME CONTAMINATED AND MUST BE DISPOSED, THE WASTE WOULD BE A CORROSIVE HAZARDOUS WASTE.

Violation Status: No violations found

FINDS:

Other Pertinent Environmental Activity Identified at Site

California - Hazardous Waste Tracking System - Datamart

RCRAInfo is a national information system that supports the Resource Conservation and Recovery Act (RCRA) program through the tracking of events and activities related to facilities that generate, transport, and treat, store, or dispose of hazardous waste. RCRAInfo allows RCRA program staff to track the notification, permit, compliance, and corrective action activities required under RCRA.

**605 RIVERSIDE MEDICAL CLINIC
6250 CLAY ST
RIVERSIDE, CA 92509**

**HAZNET S103667346
N/A**

HAZNET:

Gepaid: CAL000143889
 Contact: RIVERSIDE CLIIC INVESTORS IV
 Telephone: 9097823774
 Facility Addr2: Not reported
 Mailing Name: Not reported
 Mailing Address: 6405 DAY ST
 Mailing City,St,Zip: RIVERSIDE, CA 925070901
 Gen County: Riverside
 TSD EPA ID: CAL000051063
 TSD County: Orange
 Waste Category: Metal sludge - Alkaline solution (pH <UN> 12.5) with metals (antimony, arsenic, barium, beryllium, cadmium, chromium, cobalt, copper, lead, mercury, molybdenum, nickel, selenium, silver, thallium, vanadium, and zinc)
 Disposal Method: Recycler
 Tons: .0834
 Facility County: Riverside

Gepaid: CAL000143889
 Contact: RIVERSIDE CLIIC INVESTORS IV
 Telephone: 9097823774
 Facility Addr2: Not reported
 Mailing Name: Not reported
 Mailing Address: 6405 DAY ST
 Mailing City,St,Zip: RIVERSIDE, CA 925070901
 Gen County: Riverside
 TSD EPA ID: CAL000051063
 TSD County: Orange
 Waste Category: Metal sludge - Alkaline solution (pH <UN> 12.5) with metals (antimony, arsenic, barium, beryllium, cadmium, chromium, cobalt, copper, lead, mercury, molybdenum, nickel, selenium, silver, thallium,

MAP FINDINGS
FOCUS MAP 20

Map ID	Site	Database(s)	EPA ID Number
--------	------	-------------	---------------

RIVERSIDE MEDICAL CLINIC (Continued)

S103667346

Disposal Method: vanadium, and zinc)
 Recycler
 Tons: .0417
 Facility County: Riverside

607

**MEEKINS RENTAL
6293 PEDLEY RD
RIVERSIDE, CA 92509**

**CA FID UST S101619620
SWEEPS UST N/A**

CA FID UST:

Facility ID: 33001170
 Regulated By: UTNKA
 Regulated ID: 00043139
 Cortese Code: Not reported
 SIC Code: Not reported
 Facility Phone: 7146856892
 Mail To: Not reported
 Mailing Address: 6293 PEDLEY RD
 Mailing Address 2: Not reported
 Mailing City,St,Zip: RIVERSIDE 92509
 Contact: Not reported
 Contact Phone: Not reported
 DUNs Number: Not reported
 NPDES Number: Not reported
 EPA ID: Not reported
 Comments: Not reported
 Status: Active

SWEEPS UST:

Status: A
 Comp Number: 43139
 Number: 1
 Board Of Equalization: 44-018251
 Ref Date: 11-17-92
 Act Date: 11-17-92
 Created Date: 02-29-88
 Tank Status: A
 Owner Tank Id: 000145
 Swrcb Tank Id: 33-000-043139-000001
 Actv Date: 11-17-92
 Capacity: 2000
 Tank Use: M.V. FUEL
 Stg: P
 Content: DIESEL
 Number Of Tanks: 4

Status: A
 Comp Number: 43139
 Number: 1
 Board Of Equalization: 44-018251
 Ref Date: 11-17-92
 Act Date: 11-17-92
 Created Date: 02-29-88
 Tank Status: A
 Owner Tank Id: 000145
 Swrcb Tank Id: 33-000-043139-000002
 Actv Date: 11-17-92

MAP FINDINGS
FOCUS MAP 20

Map ID	Site	Database(s)	EPA ID Number
--------	------	-------------	---------------

MEEKINS RENTAL (Continued)

S101619620

Capacity: 2000
 Tank Use: M.V. FUEL
 Stg: P
 Content: LEADED
 Number Of Tanks: Not reported

Status: A
 Comp Number: 43139
 Number: 1
 Board Of Equalization: 44-018251
 Ref Date: 11-17-92
 Act Date: 11-17-92
 Created Date: 02-29-88
 Tank Status: A
 Owner Tank Id: 000145
 Swrcb Tank Id: 33-000-043139-000003
 Actv Date: 11-17-92
 Capacity: 8000
 Tank Use: M.V. FUEL
 Stg: P
 Content: DIESEL
 Number Of Tanks: Not reported

Status: A
 Comp Number: 43139
 Number: 1
 Board Of Equalization: 44-018251
 Ref Date: 11-17-92
 Act Date: 11-17-92
 Created Date: 02-29-88
 Tank Status: A
 Owner Tank Id: 000145
 Swrcb Tank Id: 33-000-043139-000004
 Actv Date: 11-17-92
 Capacity: 8000
 Tank Use: M.V. FUEL
 Stg: P
 Content: REG UNLEADED
 Number Of Tanks: Not reported

607

KRETSCHMAR & SMITH INC
6293 PEDLEY RD
RIVERSIDE, CA 92509

HAZNET S103973748
N/A

HAZNET:
 Gepaid: CAL000169739
 Contact: NORMAN KRETSCHMAR
 Telephone: 9093611405
 Facility Addr2: Not reported
 Mailing Name: Not reported
 Mailing Address: 6293 PEDLEY RD
 Mailing City,St,Zip: RIVERSIDE, CA 925090000
 Gen County: Riverside
 TSD EPA ID: CAD028409019
 TSD County: Los Angeles
 Waste Category: Unspecified organic liquid mixture
 Disposal Method: Transfer Station
 Tons: .0458

MAP FINDINGS
FOCUS MAP 20

Map ID Site Database(s) EPA ID Number

KRETSCHMAR & SMITH INC (Continued)

S103973748

Facility County: Riverside

Gepaid: CAL000169739
Contact: NORMAN KRETSCHMAR
Telephone: 9093611405
Facility Addr2: Not reported
Mailing Name: Not reported
Mailing Address: 6293 PEDLEY RD
Mailing City,St,Zip: RIVERSIDE, CA 925090000
Gen County: Riverside
TSD EPA ID: CAD028409019
TSD County: Los Angeles
Waste Category: Off-specification, aged, or surplus organics
Disposal Method: Transfer Station
Tons: 1.0425
Facility County: Riverside

Gepaid: CAL000169739
Contact: NORMAN KRETSCHMAR
Telephone: 9093611405
Facility Addr2: Not reported
Mailing Name: Not reported
Mailing Address: 6293 PEDLEY RD
Mailing City,St,Zip: RIVERSIDE, CA 925090000
Gen County: Riverside
TSD EPA ID: CAD028409019
TSD County: Los Angeles
Waste Category: Not reported
Disposal Method: Transfer Station
Tons: .0000
Facility County: Riverside

Gepaid: CAL000169739
Contact: NORMAN KRETSCHMAR
Telephone: 9093611405
Facility Addr2: Not reported
Mailing Name: Not reported
Mailing Address: 6293 PEDLEY RD
Mailing City,St,Zip: RIVERSIDE, CA 925090000
Gen County: Riverside
TSD EPA ID: CAD028409019
TSD County: Los Angeles
Waste Category: Off-specification, aged, or surplus organics
Disposal Method: Not reported
Tons: .1250
Facility County: Riverside

[Click this hyperlink](#) while viewing on your computer to access
-1 additional CA_HAZNET: record(s) in the EDR Site Report.

MAP FINDINGS
FOCUS MAP 20

Map ID	Site	Database(s)	EPA ID Number
607	MEEKINS RENTALS 6293 PEDLEY RD RIVERSIDE, CA 92509 HAZNET: Gepaid: CAL000010224 Contact: MEEKINS CHARLES Telephone: 0000000000 Facility Addr2: Not reported Mailing Name: Not reported Mailing Address: 6293 PEDLEY RD Mailing City,St,Zip: RIVERSIDE, CA 925096002 Gen County: Riverside TSD EPA ID: CAT080013352 TSD County: Los Angeles Waste Category: Waste oil and mixed oil Disposal Method: Recycler Tons: 2.9190 Facility County: Riverside	HAZNET	S100939856 N/A
607	MEEKINS RENTAL 6293 PEDLEY RD RIVERSIDE, CA 92509 HIST UST: Region: STATE Facility ID: 00000043139 Facility Type: Other Other Type: Not reported Total Tanks: 0004 Contact Name: CHARLES MEEKINS Telephone: 7146856892 Owner Name: MEEKENS RENTAL Owner Address: 6293 PEDLEY ROAD Owner City,St,Zip: RIVERSIDE, CA 92509 Tank Num: 001 Container Num: 2 Year Installed: Not reported Tank Capacity: 00002000 Tank Used for: PRODUCT Type of Fuel: DIESEL Tank Construction: Not reported Leak Detection: Visual Tank Num: 002 Container Num: 1 Year Installed: Not reported Tank Capacity: 00002000 Tank Used for: PRODUCT Type of Fuel: REGULAR Tank Construction: Not reported Leak Detection: Visual, None Tank Num: 003 Container Num: 4 Year Installed: 1978 Tank Capacity: 00008000 Tank Used for: PRODUCT Type of Fuel: DIESEL	HIST UST	U001576593 N/A

MAP FINDINGS
FOCUS MAP 20

Map ID	Site	Database(s)	EPA ID Number
--------	------	-------------	---------------

MEEKINS RENTAL (Continued)

U001576593

Tank Construction: Not reported
Leak Detection: Visual, None

Tank Num: 004
Container Num: 3
Year Installed: 1978
Tank Capacity: 00008000
Tank Used for: PRODUCT
Type of Fuel: UNLEADED
Tank Construction: Not reported
Leak Detection: Visual, None

608 **SOUTHWEST PAINTING CORPORATION**
6251 BALDWIN AVE
PEDLEY, CA 92509

LUST **S102437926**
N/A

LUST:

Region: STATE
Status: Case Closed
Chemical: Gasoline
Local Case #: Not reported
Case Number: 083300383T
Qty Leaked: Not reported
Abate Method: Not reported
Case Type: Soil only
Cross Street: LIMONITE
Enf Type: Not reported
Funding: CLOS
How Discovered: Not reported
How Stopped: Not reported
Leak Cause: Not reported
Leak Source: Not reported
Global Id: T0606500041
Stop Date: Not reported
Confirm Leak: Not reported
Workplan: Not reported
Prelim Assess: Not reported
Pollution Char: 1986-09-17 00:00:00
Remed Plan: Not reported
Remed Action: Not reported
Monitoring: Not reported
Report Date: 1989-04-04 00:00:00
Discover Date: Not reported
Enforcement Dt: Not reported
Release Date: 1986-09-17 00:00:00
Review Date: Not reported
Enter Date: 1987-05-20 00:00:00
MTBE Date: Not reported
GW Qualifier: Not reported
Soil Qualifier: Not reported
Max MTBE GW ppb: Not reported
Max MTBE Soil ppb: Not reported
County: 33
Org Name: Not reported
Reg Board: Santa Ana Region
Contact Person: Not reported
Responsible Party: SOUTHWEST PAINTING CORPORATION
RP Address: 6251 BALDWIN AVENUE, RIVERSIDE, CA 92509

MAP FINDINGS
FOCUS MAP 20

Map ID Site Database(s) EPA ID Number

SOUTHWEST PAINTING CORPORATION (Continued)

S102437926

Interim: Not reported
 Oversight Prgm: LUST
 MTBE Class: *
 MTBE Conc: 0
 MTBE Fuel: 1
 MTBE Tested: Site NOT Tested for MTBE.Includes Unknown and Not Analyzed.
 Staff: PAH
 Staff Initials: UNK
 Lead Agency: Local Agency
 Local Agency: 33000L
 Hydr Basin #: UNNAMED BASIN
 Beneficial: Not reported
 Priority: Not reported
 Cleanup Fund Id: Not reported
 Work Suspended: Not reported
 Operator: Not reported
 Water System Name: Not reported
 Well Name: Not reported
 Distance To Lust: 0
 Waste Discharge Global ID: Not reported
 Waste Disch Assigned Name: Not reported
 Summary: Not reported

LUST:

Region: 8
 Case Type: Soil only
 Cross Street: LIMONITE
 Enf Type: CLOS
 Funding: Not reported
 How Discovered: Not reported
 How Stopped: Not reported
 Leak Cause: Not reported
 Leak Source: Not reported
 Global ID: T0606500041
 How Stopped Date: Not reported
 Review Date: Not reported
 Workplan: Not reported
 Prelim Assess: Not reported
 Pollution Char: 9/17/1986
 Remed Plan: Not reported
 Remed Action: Not reported
 Monitoring: Not reported
 Close Date: 4/4/1989
 Discover Date: Not reported
 Enforcement Date: Not reported
 Review Date: Not reported
 Enter Date: 5/20/1987
 MTBE Date: Not reported
 GW Qualifies: Not reported
 Soil Qualifies: Not reported
 Max MTBE GW: Not reported
 Max MTBE Soil: Not reported
 County: Riverside
 Operator: Not reported
 Regional Board: 08
 Facility Status: Case Closed
 Substance: 8006619

MAP FINDINGS
FOCUS MAP 20

Map ID Site Database(s) EPA ID Number

SOUTHWEST PAINTING CORPORATION (Continued)

S102437926

Facility Contact: Not reported
 Interim: Not reported
 Oversight Program: LUST
 Latitude: 33.9749772
 Longitude: -117.4670004
 MTBE Concentration: 0
 MTBE Fuel: 1
 MTBE Tested: NT
 Staff: PAH
 Staff Initials: UNK
 Lead Agency: Local Agency
 Local Agency: 33000L
 Hydr Basin #: UNNAMED BASIN
 Beneficial: Not reported
 Priority: Not reported
 Cleanup Fund Id: Not reported
 Work Suspended: Not reported
 Local Case Num: Not reported
 Case Number: 083300383T
 Qty Leaked: Not reported
 Abate Method: Not reported
 MTBE Class: *
 Summary: Not reported

608

**SOUTHWEST PAINTING CORPORATION
6251 BALDWIN AVE
RIVERSIDE, CA 92519**

**HIST UST U001576686
N/A**

HIST UST:

Region: STATE
 Facility ID: 00000066499
 Facility Type: Other
 Other Type: PAINTING CONTRACTOR
 Total Tanks: 0002
 Contact Name: GEORGE M. LUKAS
 Telephone: 7146857411
 Owner Name: SOUTHWEST PAINTING CORPORATION
 Owner Address: 6251 BALDWIN AVENUE
 Owner City,St,Zip: RIVERSIDE, CA 92519

Tank Num: 001
 Container Num: #2
 Year Installed: 1959
 Tank Capacity: 00001000
 Tank Used for: WASTE
 Type of Fuel: 1
 Tank Construction: Unkown inches
 Leak Detection: Stock Inventor

Tank Num: 002
 Container Num: #1
 Year Installed: 1959
 Tank Capacity: 00001000
 Tank Used for: PRODUCT
 Type of Fuel: Not reported
 Tank Construction: Not reported
 Leak Detection: Stock Inventor

MAP FINDINGS
FOCUS MAP 20

Map ID	Site	Database(s)	EPA ID Number
608	RIVERSIDE MACHINE WORKS INC 6301 BALDWIN AVENUE RIVERSIDE, CA 92509	HAZNET	S104576355 N/A
	HAZNET: Gepaid: CAL000048869 Contact: KERRY TOWNSEND Telephone: -- Facility Addr2: Not reported Mailing Name: Not reported Mailing Address: 6301 BALDWIN AVE Mailing City,St,Zip: RIVERSIDE, CA 925090000 Gen County: Riverside TSD EPA ID: CAT080033681 TSD County: Los Angeles Waste Category: Unspecified oil-containing waste Disposal Method: Recycler Tons: 0.75 Facility County: Not reported		
	Gepaid: CAL000048869 Contact: KERRY TOWNSEND Telephone: -- Facility Addr2: Not reported Mailing Name: Not reported Mailing Address: 6301 BALDWIN AVE Mailing City,St,Zip: RIVERSIDE, CA 925090000 Gen County: Riverside TSD EPA ID: CAT080033681 TSD County: Los Angeles Waste Category: Unspecified oil-containing waste Disposal Method: Recycler Tons: 0.75 Facility County: Not reported		
	Gepaid: CAL000048869 Contact: KERRY TOWNSEND Telephone: -- Facility Addr2: Not reported Mailing Name: Not reported Mailing Address: 6301 BALDWIN AVE Mailing City,St,Zip: RIVERSIDE, CA 925090000 Gen County: Riverside TSD EPA ID: Not reported TSD County: Los Angeles Waste Category: Unspecified oil-containing waste Disposal Method: Recycler Tons: 0.85 Facility County: Not reported		
	Gepaid: CAL000048869 Contact: KERRY TOWNSEND Telephone: -- Facility Addr2: Not reported Mailing Name: Not reported Mailing Address: 6301 BALDWIN AVE Mailing City,St,Zip: RIVERSIDE, CA 925090000 Gen County: Riverside TSD EPA ID: Not reported		

MAP FINDINGS
FOCUS MAP 20

Map ID	Site	Database(s)	EPA ID Number
--------	------	-------------	---------------

RIVERSIDE MACHINE WORKS INC (Continued)

S104576355

TSD County: 99
Waste Category: Unspecified solvent mixture Waste
Disposal Method: ***
Tons: 0.12
Facility County: Not reported

Gepaid: CAL000048869
Contact: KERRY TOWNSEND
Telephone: --
Facility Addr2: Not reported
Mailing Name: Not reported
Mailing Address: 6301 BALDWIN AVE
Mailing City,St,Zip: RIVERSIDE, CA 925090000
Gen County: Riverside
TSD EPA ID: Not reported
TSD County: Sacramento
Waste Category: Unspecified solvent mixture Waste
Disposal Method: Disposal, Other
Tons: 0.12
Facility County: Not reported

[Click this hyperlink](#) while viewing on your computer to access
7 additional CA_HAZNET: record(s) in the EDR Site Report.

610

**6303 EUCALYPTUS STREET
PEDLEY, CA 92507**

**CDL S107535473
N/A**

CDL:
Facility ID: 199705051
Date: 1997-05-12 00:00:00
Lab Type: Illegal Drug Lab (L) - location where an illegal drug lab was operated
or drug lab equipment and/or materials were stored.

611

**VETERANS ADMINISTRATION
6256 HEATHERWOOD ST
RIVERSIDE, CA 92508**

**HAZNET S105084917
N/A**

HAZNET:
Gepaid: CAC002211665
Contact: VETERANS ADMINISTRATION
Telephone: 0000000000
Facility Addr2: Not reported
Mailing Name: Not reported
Mailing Address: 400 S RAMONA AVE STE 102
Mailing City,St,Zip: CORONA, CA 927190000
Gen County: Riverside
TSD EPA ID: CAD009007626
TSD County: Los Angeles
Waste Category: Asbestos-containing waste
Disposal Method: Disposal, Land Fill
Tons: 1.3484
Facility County: Riverside

MAP FINDINGS
FOCUS MAP 20

Map ID	Site	Database(s)	EPA ID Number
611	HUD 6276 HEATHERWOOD DR RIVERSIDE, CA 92501	HAZNET	S103667404 N/A
	HAZNET: Gepaid: CAC001301936 Contact: HUD Telephone: 0000000000 Facility Addr2: Not reported Mailing Name: Not reported Mailing Address: 6850 BROCKTON AVE STE 215 Mailing City,St,Zip: RIVERSIDE, CA 925010000 Gen County: Riverside TSD EPA ID: CAD000088252 TSD County: Los Angeles Waste Category: Pesticides and other waste associated with pesticide production Disposal Method: Transfer Station Tons: .0041 Facility County: Riverside		
	Gepaid: CAC001301936 Contact: HUD Telephone: 0000000000 Facility Addr2: Not reported Mailing Name: Not reported Mailing Address: 6850 BROCKTON AVE STE 215 Mailing City,St,Zip: RIVERSIDE, CA 925010000 Gen County: Riverside TSD EPA ID: CAD000088252 TSD County: Los Angeles Waste Category: Unspecified solvent mixture Waste Disposal Method: Transfer Station Tons: .0025 Facility County: Riverside		
	Gepaid: CAC001301936 Contact: HUD Telephone: 0000000000 Facility Addr2: Not reported Mailing Name: Not reported Mailing Address: 6850 BROCKTON AVE STE 215 Mailing City,St,Zip: RIVERSIDE, CA 925010000 Gen County: Riverside TSD EPA ID: CAD000088252 TSD County: Los Angeles Waste Category: Oxygenated solvents (acetone, butanol, ethyl acetate, etc.) Disposal Method: Transfer Station Tons: .1042 Facility County: Riverside		

MAP FINDINGS
FOCUS MAP 20

Map ID	Site	Database(s)	EPA ID Number
613	HUD 8904 63RD ST RIVERSIDE, CA 92501 HAZNET: Gepaid: CAC001301944 Contact: HUD Telephone: 0000000000 Facility Addr2: Not reported Mailing Name: Not reported Mailing Address: 6850 BROCKTON AVE STE 215 Mailing City,St,Zip: RIVERSIDE, CA 925010000 Gen County: Riverside TSD EPA ID: CAD000088252 TSD County: Los Angeles Waste Category: Oxygenated solvents (acetone, butanol, ethyl acetate, etc.) Disposal Method: Transfer Station Tons: .0125 Facility County: Riverside	HAZNET	S103675223 N/A
614	INTOWN PROPERTIES, INC/HUD 9085-63RD ST RIVERSIDE, CA 92504 HAZNET: Gepaid: CAC001080952 Contact: HUD Telephone: 0000000000 Facility Addr2: Not reported Mailing Name: Not reported Mailing Address: 6850 BROCKTON AVE, STE 215 Mailing City,St,Zip: RIVERSIDE, CA 925060000 Gen County: Riverside TSD EPA ID: CAD028409019 TSD County: Los Angeles Waste Category: Household waste Disposal Method: Transfer Station Tons: .0950 Facility County: Riverside	HAZNET	S103971047 N/A
614	HUD/IN TOWN PROPERTIES 6327 BAKER ST RIVERSIDE, CA 92509 HAZNET: Gepaid: CAC001211512 Contact: HUD/IN TOWN PROPERTIES Telephone: 0000000000 Facility Addr2: Not reported Mailing Name: Not reported Mailing Address: 6850 BROCKTON #215 Mailing City,St,Zip: RIVERSIDE, CA 925060000 Gen County: Riverside TSD EPA ID: CAD982444481 TSD County: San Bernardino Waste Category: Household waste Disposal Method: Transfer Station Tons: .2085	HAZNET	S103667596 N/A

MAP FINDINGS
FOCUS MAP 20

Map ID	Site	Database(s)	EPA ID Number
--------	------	-------------	---------------

HUD/IN TOWN PROPERTIES (Continued)

S103667596

Facility County: Riverside

615

**9017 63RD ST.
PEDLEY, CA 91752**

**CHMIRS S105887122
N/A**

CHMIRS:

OES Incident Number:	02-6094
OES notification:	11/10/200211:03:32 AM
OES Date:	Not reported
OES Time:	Not reported
Incident Date:	Not reported
Date Completed:	Not reported
Property Use:	Not reported
Agency Id Number:	Not reported
Agency Incident Number:	Not reported
Time Notified:	Not reported
Time Completed:	Not reported
Surrounding Area:	Not reported
Estimated Temperature:	Not reported
Property Management:	Not reported
Special Studies 1:	Not reported
Special Studies 2:	Not reported
Special Studies 3:	Not reported
Special Studies 4:	Not reported
Special Studies 5:	Not reported
Special Studies 6:	Not reported
More Than Two Substances Involved?:	Not reported
Resp Agncy Personel # Of Decontaminated:	Not reported
Responding Agency Personel # Of Injuries:	Not reported
Responding Agency Personel # Of Fatalities:	Not reported
Others Number Of Decontaminated:	Not reported
Others Number Of Injuries:	Not reported
Others Number Of Fatalities:	Not reported
Vehicle Make/year:	Not reported
Vehicle License Number:	Not reported
Vehicle State:	Not reported
Vehicle Id Number:	Not reported
CA/DOT/PUC/ICC Number:	Not reported
Company Name:	Not reported
Reporting Officer Name/ID:	Not reported
Report Date:	Not reported
Comments:	Not reported
Facility Telephone:	Not reported
Waterway Involved:	No
Waterway:	Not reported
Spill Site:	Not reported
Cleanup By:	Reporting Party
Containment:	Not reported
What Happened:	Not reported
Type:	Not reported
Measure:	Not reported
Other:	Not reported
Date/Time:	Not reported
Year:	2002
Agency:	Jurupa Comm. Services Dist.
Incident Date:	11/10/200212:00:00 AM
Admin Agency:	Riverside County Environmental Health

MAP FINDINGS
FOCUS MAP 20

Map ID	Site	Database(s)	EPA ID Number
--------	------	-------------	---------------

(Continued)

S105887122

Amount:	Not reported
Contained:	Yes
Site Type:	Residence
E Date:	Not reported
Substance:	Sewage
Quantity Released:	Not reported
BBLs:	0
Cups:	0
CUFT:	0
Gallons:	750
Grams:	0
Pounds:	0
Liters:	0
Ounces:	0
Pints:	0
Quarts:	0
Sheen:	0
Tons:	0
Unknown:	0
Description:	Not reported
Evacuations:	0
Number of Injuries:	0
Number of Fatalities:	0
Description:	Roots and grease caused the sewer to back up.

616 HUD INTOWN PROPERTIES
8131 TOWNSEND DR
RIVERSIDE, CA 92509

HAZNET S103969385
N/A

HAZNET:
Gepaid: CAC001363880
Contact: HUD
Telephone: 0000000000
Facility Addr2: Not reported
Mailing Name: Not reported
Mailing Address: 6850 BROCKTON AVE # 215
Mailing City,St,Zip: RIVERSIDE, CA 925060000
Gen County: Riverside
TSD EPA ID: CAD028409019
TSD County: Los Angeles
Waste Category: Household waste
Disposal Method: Transfer Station
Tons: .0445
Facility County: Riverside

617 HUD
6314 ARCHER ST
RIVERSIDE, CA 92501

HAZNET S102795636
N/A

HAZNET:
Gepaid: CAC000882496
Contact: HOUSING URBAN DEVELOP.
Telephone: 0000000000
Facility Addr2: Not reported
Mailing Name: Not reported
Mailing Address: 6850 BROCKTON AVE

MAP FINDINGS
FOCUS MAP 20

Map ID	Site	Database(s)	EPA ID Number
	<p>HUD (Continued)</p> <p>Mailing City,St,Zip: RIVERSIDE, CA 925010000 Gen County: Riverside TSD EPA ID: CAD000088252 TSD County: Los Angeles Waste Category: Off-specification, aged, or surplus organics Disposal Method: Transfer Station Tons: .0208 Facility County: Riverside</p>		S102795636
618	<p>ALCORN FENCE CO 6445 PEDLEY RD RIVERSIDE, CA 92509</p> <p>UST: Local Agency: 33000 Facility ID: 15</p> <p>UST: Region: RIVERSIDE Total Tanks: 1</p>	UST	U003802016 N/A
618	<p>ALCORN FENCE COMPANY 6445 PEDLEY RD RIVERSIDE, CA 92509</p> <p>HAZNET: Gepaid: CAL000187611 Contact: GREG ERICKSON - PRESIDENT Telephone: 9096855871 Facility Addr2: Not reported Mailing Name: Not reported Mailing Address: PO BOX 3279 Mailing City,St,Zip: RIVERSIDE, CA 925090000 Gen County: Riverside TSD EPA ID: CAT080013352 TSD County: Los Angeles Waste Category: Unspecified oil-containing waste Disposal Method: Recycler Tons: .5838 Facility County: Riverside</p>	HAZNET	S103667994 N/A
618	<p>ALCORN FENCE COMPANY 6445 PEDLEY ROAD RIVERSIDE, CA 92509</p> <p>HAZNET: Gepaid: CAL000143610 Contact: VICTOR THIBEAULT Telephone: 3238751342 Facility Addr2: Not reported Mailing Name: Not reported Mailing Address: PO BOX 3279 Mailing City,St,Zip: RIVERSIDE, CA 925093279 Gen County: Riverside</p>	HAZNET	S105723204 N/A

MAP FINDINGS
FOCUS MAP 20

Map ID	Site	Database(s)	EPA ID Number
--------	------	-------------	---------------

ALCORN FENCE COMPANY (Continued)

S105723204

TSD EPA ID: Not reported
 TSD County: San Bernardino
 Waste Category: Aqueous solution with less than 10% total organic residues
 Disposal Method: Transfer Station
 Tons: 0.2
 Facility County: Not reported

Gepaid: CAL000143610
 Contact: VICTOR THIBEAULT
 Telephone: 3238751342
 Facility Addr2: Not reported
 Mailing Name: Not reported
 Mailing Address: PO BOX 3279
 Mailing City,St,Zip: RIVERSIDE, CA 925093279
 Gen County: Riverside
 TSD EPA ID: CAT080025711
 TSD County: San Bernardino
 Waste Category: Waste oil and mixed oil
 Disposal Method: Transfer Station
 Tons: 5.96
 Facility County: Not reported

619

**ALCORN FENCE COMPANY
6445 OLD PEDLEY ROAD
RIVERSIDE, CA 92509**

HIST UST

**U001576576
N/A**

HIST UST:
 Region: STATE
 Facility ID: 00000060574
 Facility Type: Other
 Other Type: CONTRACTOR
 Total Tanks: 0001
 Contact Name: TEX DONALDSON
 Telephone: 7146855871
 Owner Name: ALCORN FENCE COMPANY
 Owner Address: 9901 GLENOAKS BOULEVARD
 Owner City,St,Zip: SUN VALLEY, CA 91352

Tank Num: 001
 Container Num: 3
 Year Installed: Not reported
 Tank Capacity: 00008000
 Tank Used for: PRODUCT
 Type of Fuel: UNLEADED
 Tank Construction: Not reported
 Leak Detection: None

MAP FINDINGS
FOCUS MAP 20

Map ID	Site	Database(s)	EPA ID Number
619	ALCORN FENCE COMPANY 6445 OLD PEDLEY RD RIVERSIDE, CA 92509	CA FID UST SWEEPS UST	S101619616 N/A
	<p>CA FID UST:</p> <p>Facility ID: 33007131 Regulated By: UTNKA Regulated ID: 00060574 Cortese Code: Not reported SIC Code: Not reported Facility Phone: 7146856871 Mail To: Not reported Mailing Address: P O BOX 3274 Mailing Address 2: Not reported Mailing City,St,Zip: RIVERSIDE 92509 Contact: Not reported Contact Phone: Not reported DUNs Number: Not reported NPDES Number: Not reported EPA ID: Not reported Comments: Not reported Status: Active</p> <p>SWEEPS UST:</p> <p>Status: A Comp Number: 60574 Number: 1 Board Of Equalization: 44-010961 Ref Date: 10-19-92 Act Date: 10-19-92 Created Date: 02-29-88 Tank Status: A Owner Tank Id: 00060 Swrcb Tank Id: 33-000-060574-000001 Actv Date: 10-19-92 Capacity: 8000 Tank Use: M.V. FUEL Stg: P Content: REG UNLEADED Number Of Tanks: 1</p>		
620	RICHARD EUGENE CLARK 8837 63RD PEDLEY, CA 92509	HAZNET CDL	S103675065 N/A
	<p>HAZNET:</p> <p>Gepaid: CLU970017639 Contact: Not reported Telephone: 0000000000 Facility Addr2: Not reported Mailing Name: Not reported Mailing Address: PO BOX 806 Mailing City,St,Zip: SACRAMENTO, CA 958120806 Gen County: Riverside TSD EPA ID: CAD008302903 TSD County: Los Angeles Waste Category: Off-specification, aged, or surplus inorganics Disposal Method: Transfer Station Tons: .0050</p>		

MAP FINDINGS
FOCUS MAP 20

Map ID Site Database(s) EPA ID Number

RICHARD EUGENE CLARK (Continued)

S103675065

Facility County: Riverside
Gepaid: CLU970017639
Contact: Not reported
Telephone: 0000000000
Facility Addr2: Not reported
Mailing Name: Not reported
Mailing Address: PO BOX 806
Mailing City,St,Zip: SACRAMENTO, CA 958120806
Gen County: Riverside
TSD EPA ID: CAD008302903
TSD County: Los Angeles
Waste Category: Other organic solids
Disposal Method: Transfer Station
Tons: .0625
Facility County: Riverside

Gepaid: CLU970017639
Contact: Not reported
Telephone: 0000000000
Facility Addr2: Not reported
Mailing Name: Not reported
Mailing Address: PO BOX 806
Mailing City,St,Zip: SACRAMENTO, CA 958120806
Gen County: Riverside
TSD EPA ID: CAD008302903
TSD County: Los Angeles
Waste Category: Liquids with pH <UN-> 2
Disposal Method: Transfer Station
Tons: .0050
Facility County: Riverside

Gepaid: CLU970017639
Contact: Not reported
Telephone: 0000000000
Facility Addr2: Not reported
Mailing Name: Not reported
Mailing Address: PO BOX 806
Mailing City,St,Zip: SACRAMENTO, CA 958120806
Gen County: Riverside
TSD EPA ID: CAD008302903
TSD County: Los Angeles
Waste Category: Off-specification, aged, or surplus organics
Disposal Method: Recycler
Tons: .0375
Facility County: Riverside

[Click this hyperlink](#) while viewing on your computer to access
-1 additional CA_HAZNET: record(s) in the EDR Site Report.

CDL:

Facility ID: 199706006
Date: 1997-06-04 00:00:00
Lab Type: Illegal Drug Lab (L) - location where an illegal drug lab was operated
or drug lab equipment and/or materials were stored.

MAP FINDINGS
FOCUS MAP 20

Map ID	Site	Database(s)	EPA ID Number
624	WHEELER PAVING INC 8432 63RD AVE RIVERSIDE, CA 92509 HAZNET: Gepaid: CAL000288911 Contact: BRUCE WHEELER Telephone: 9516857283 Facility Addr2: Not reported Mailing Name: Not reported Mailing Address: 8432 63RD AVE Mailing City,St,Zip: RIVERSIDE, CA 92509 Gen County: Riverside TSD EPA ID: CAD982444481 TSD County: San Bernardino Waste Category: Waste oil and mixed oil Disposal Method: Recycler Tons: 0.62 Facility County: Not reported Gepaid: CAL000288911 Contact: BRUCE WHEELER Telephone: 9516857283 Facility Addr2: Not reported Mailing Name: Not reported Mailing Address: 8432 63RD AVE Mailing City,St,Zip: RIVERSIDE, CA 92509 Gen County: Riverside TSD EPA ID: CAD982444481 TSD County: San Bernardino Waste Category: Waste oil and mixed oil Disposal Method: H14 Tons: 1.25 Facility County: Riverside	HAZNET	S108225397 N/A
625	MADRIGAL RENTAL INC 6385 ARCHER ST RIVERSIDE, CA 92509 HAZNET: Gepaid: CAL000161890 Contact: OLGA MADRIGAL Telephone: 0000000000 Facility Addr2: Not reported Mailing Name: Not reported Mailing Address: 7685 LAKESIDE DR Mailing City,St,Zip: RIVERSIDE, CA 925090000 Gen County: Riverside TSD EPA ID: CAD981402522 TSD County: Kern Waste Category: Photochemicals/photoprocessing waste Disposal Method: Recycler Tons: .6255 Facility County: Riverside	HAZNET	S103667786 N/A

MAP FINDINGS
FOCUS MAP 20

Map ID	Site	Database(s)	EPA ID Number
626	JOHN STEELES MITH 8368 63RD ST RIVERSIDE, CA 92509 HAZNET: Gepaid: CAC002605739 Contact: JOHN Telephone: 6263917391 Facility Addr2: Not reported Mailing Name: Not reported Mailing Address: 1125 EL SUR AVE Mailing City,St,Zip: ARCADIA, CA 91006 Gen County: Riverside TSD EPA ID: AZD009015389 TSD County: 99 Waste Category: Unspecified solvent mixture Waste Disposal Method: Recycler Tons: 0.25 Facility County: Riverside	HAZNET	S108749238 N/A
627	6300 CLAY ST. RIVERSIDE, CA 92509 CHMIRS: OES Incident Number: 02-4292 OES notification: 8/8/200204:54:05 PM OES Date: Not reported OES Time: Not reported Incident Date: Not reported Date Completed: Not reported Property Use: Not reported Agency Id Number: Not reported Agency Incident Number: Not reported Time Notified: Not reported Time Completed: Not reported Surrounding Area: Not reported Estimated Temperature: Not reported Property Management: Not reported Special Studies 1: Not reported Special Studies 2: Not reported Special Studies 3: Not reported Special Studies 4: Not reported Special Studies 5: Not reported Special Studies 6: Not reported More Than Two Substances Involved?: Not reported Resp Agncy Personel # Of Decontaminated: Not reported Responding Agency Personel # Of Injuries: Not reported Responding Agency Personel # Of Fatalities: Not reported Others Number Of Decontaminated: Not reported Others Number Of Injuries: Not reported Others Number Of Fatalities: Not reported Vehicle Make/year: Not reported Vehicle License Number: Not reported Vehicle State: Not reported Vehicle Id Number: Not reported CA/DOT/PUC/ICC Number: Not reported Company Name: Not reported Reporting Officer Name/ID: Not reported Report Date: Not reported	CHMIRS	S105885439 N/A

MAP FINDINGS
FOCUS MAP 20

Map ID Site Database(s) EPA ID Number

(Continued)

S105885439

Comments: Not reported
 Facility Telephone: Not reported
 Waterway Involved: No
 Waterway: Not reported
 Spill Site: Not reported
 Cleanup By: Reporting Party
 Containment: Not reported
 What Happened: Not reported
 Type: Not reported
 Measure: Not reported
 Other: Not reported
 Date/Time: Not reported
 Year: 2002
 Agency: Jurapa Community Utility Dist.
 Incident Date: 8/8/2002 12:00:00 AM
 Admin Agency: Riverside City Fire Department
 Amount: Not reported
 Contained: Yes
 Site Type: Treatment/Sewage Facility
 E Date: Not reported
 Substance: Sewage
 Quantity Released: Not reported
 BBLS: 0
 Cups: 0
 CUFT: 0
 Gallons: 20
 Grams: 0
 Pounds: 0
 Liters: 0
 Ounces: 0
 Pints: 0
 Quarts: 0
 Sheen: 0
 Tons: 0
 Unknown: 0
 Description: Not reported
 Evacuations: 0
 Number of Injuries: 0
 Number of Fatalities: 0
 Description: Bad packing on a valve at lift station caused the spill.

628

**INTOWN PROPERTIES INC/HUD
 6392 HEATHERWOOD DR
 RIVERSIDE, CA 92509**

**HAZNET S103970667
 N/A**

HAZNET:

Gepaid: CAC001394904
 Contact: HUD
 Telephone: 7149577333
 Facility Addr2: Not reported
 Mailing Name: Not reported
 Mailing Address: 6850 BROCKTON AVE STE 215
 Mailing City,St,Zip: RIVERSIDE, CA 925060000
 Gen County: Riverside
 TSD EPA ID: CAD028409019
 TSD County: Los Angeles
 Waste Category: Household waste
 Disposal Method: Transfer Station

MAP FINDINGS
FOCUS MAP 20

Map ID	Site	Database(s)	EPA ID Number
	INTOWN PROPERTIES INC/HUD (Continued)		S103970667
	Tons: .0208 Facility County: Riverside		
629	TESTA CONSTRUCTION 8301 63RD PEDLEY, CA 92509	HAZNET	S102798587 N/A
	HAZNET: Gepaid: CAC000934920 Contact: Not reported Telephone: 0000000000 Facility Addr2: Not reported Mailing Name: Not reported Mailing Address: 8301 63RD Mailing City,St,Zip: PEDLEY, CA 925090000 Gen County: Riverside TSD EPA ID: CAD008252405 TSD County: Los Angeles Waste Category: Other organic solids Disposal Method: Recycler Tons: .1000 Facility County: Riverside		
	Gepaid: CAC000934920 Contact: Not reported Telephone: 0000000000 Facility Addr2: Not reported Mailing Name: Not reported Mailing Address: 8301 63RD Mailing City,St,Zip: PEDLEY, CA 925090000 Gen County: Riverside TSD EPA ID: CAD008252405 TSD County: Los Angeles Waste Category: Halogenated solvents (chloroform, methyl chloride, perchloroethylene, etc.) Disposal Method: Recycler Tons: .0208 Facility County: Riverside		
	Gepaid: CAC000934920 Contact: Not reported Telephone: 0000000000 Facility Addr2: Not reported Mailing Name: Not reported Mailing Address: 8301 63RD Mailing City,St,Zip: PEDLEY, CA 925090000 Gen County: Riverside TSD EPA ID: CAD008252405 TSD County: Los Angeles Waste Category: Unspecified organic liquid mixture Disposal Method: Recycler Tons: .9174 Facility County: Riverside		
	Gepaid: CAC000934920 Contact: Not reported Telephone: 0000000000 Facility Addr2: Not reported		

MAP FINDINGS
FOCUS MAP 20

Map ID Site Database(s) EPA ID Number

TESTA CONSTRUCTION (Continued)

S102798587

Mailing Name: Not reported
Mailing Address: 8301 63RD
Mailing City,St,Zip: PEDLEY, CA 925090000
Gen County: Riverside
TSD EPA ID: CAT080022148
TSD County: San Bernardino
Waste Category: Other organic solids
Disposal Method: Transfer Station
Tons: .7500
Facility County: Riverside

Gepaid: CAC000934920
Contact: Not reported
Telephone: 0000000000
Facility Addr2: Not reported
Mailing Name: Not reported
Mailing Address: 8301 63RD
Mailing City,St,Zip: PEDLEY, CA 925090000
Gen County: Riverside
TSD EPA ID: CAT080013352
TSD County: Los Angeles
Waste Category: Waste oil and mixed oil
Disposal Method: Recycler
Tons: .4587
Facility County: Riverside

[Click this hyperlink](#) while viewing on your computer to access
1 additional CA_HAZNET: record(s) in the EDR Site Report.

630

**CORNER OF PEDLEY ROAD/63RD AVENUE
PEDLEY, CA 92509**

**CDL S107538176
N/A**

CDL:
Facility ID: 199703121
Date: 1997-03-27 00:00:00
Lab Type: Abandoned Drug Lab Waste (A) - location away from an actual illegal
drug lab where drug lab waste and/or equipment were abandoned.

630

**GREAT WESTERN BANK
6619 PEDLEY RD
RIVERSIDE, CA 92509**

**HAZNET S103668514
N/A**

HAZNET:
Gepaid: CAP601252558
Contact: Not reported
Telephone: 0000000000
Facility Addr2: Not reported
Mailing Name: Not reported
Mailing Address: Not reported
Mailing City,St,Zip: 000000000
Gen County: 0
TSD EPA ID: CAD982444481
TSD County: San Bernardino
Waste Category: Aqueous solution with less than 10% total organic residues
Disposal Method: Transfer Station

MAP FINDINGS
FOCUS MAP 20

Map ID Site Database(s) EPA ID Number

GREAT WESTERN BANK (Continued)

S103668514

Tons: 1.2510
Facility County: 0

Gepaid: CAP601252558
Contact: Not reported
Telephone: 0000000000
Facility Addr2: Not reported
Mailing Name: Not reported
Mailing Address: Not reported
Mailing City,St,Zip: 000000000
Gen County: 0
TSD EPA ID: CAD982444481
TSD County: San Bernardino
Waste Category: Unspecified organic liquid mixture
Disposal Method: Transfer Station
Tons: 1.6680
Facility County: 0

Gepaid: CAP601252558
Contact: Not reported
Telephone: 0000000000
Facility Addr2: Not reported
Mailing Name: Not reported
Mailing Address: Not reported
Mailing City,St,Zip: 000000000
Gen County: 0
TSD EPA ID: CAD982444481
TSD County: San Bernardino
Waste Category: Off-specification, aged, or surplus organics
Disposal Method: Transfer Station
Tons: .1251
Facility County: 0

Gepaid: CAP601252558
Contact: Not reported
Telephone: 0000000000
Facility Addr2: Not reported
Mailing Name: Not reported
Mailing Address: Not reported
Mailing City,St,Zip: 000000000
Gen County: 0
TSD EPA ID: CAD008364432
TSD County: Los Angeles
Waste Category: Alkaline solution without metals (pH > 12.5)
Disposal Method: Treatment, Tank
Tons: .1042
Facility County: 0

Gepaid: CAP601252558
Contact: Not reported
Telephone: 0000000000
Facility Addr2: Not reported
Mailing Name: Not reported
Mailing Address: Not reported
Mailing City,St,Zip: 000000000
Gen County: 0
TSD EPA ID: CAD008364432

MAP FINDINGS
FOCUS MAP 20

Map ID	Site	Database(s)	EPA ID Number
--------	------	-------------	---------------

GREAT WESTERN BANK (Continued)

S103668514

TSD County: Los Angeles
 Waste Category: Pesticides and other waste associated with pesticide production
 Disposal Method: Treatment, Tank
 Tons: .0041
 Facility County: 0

[Click this hyperlink](#) while viewing on your computer to access additional CA_HAZNET: detail in the EDR Site Report.

**631 UNITED CONCRETE PIPE CORP
 6501 CLAY ST
 RIVERSIDE, CA 92509**

**FINDS 1000399310
 HAZNET CAD982336877
 CA FID UST
 HIST UST
 SWEEPS UST
 RCRA-NonGen**

FINDS:

Other Pertinent Environmental Activity Identified at Site

TRIS (Toxics Release Inventory System) contains information from facilities on the amounts of over 300 listed toxic chemicals that these facilities release directly to air, water, land, or that are transported off-site.

RCRAInfo is a national information system that supports the Resource Conservation and Recovery Act (RCRA) program through the tracking of events and activities related to facilities that generate, transport, and treat, store, or dispose of hazardous waste. RCRAInfo allows RCRA program staff to track the notification, permit, compliance, and corrective action activities required under RCRA.

HAZNET:

Gepaid: CAD980636740
 Contact: Not reported
 Telephone: 0000000000
 Facility Addr2: Not reported
 Mailing Name: Not reported
 Mailing Address: 6501 CLAY STREET
 Mailing City,St,Zip: RIVERSIDE, CA 000000000
 Gen County: Riverside
 TSD EPA ID: CAD008252405
 TSD County: Los Angeles
 Waste Category: Unspecified solvent mixture Waste
 Disposal Method: Recycler
 Tons: 1.6680
 Facility County: Riverside

Gepaid: CAD980636740
 Contact: Not reported
 Telephone: 0000000000
 Facility Addr2: Not reported
 Mailing Name: Not reported
 Mailing Address: 6501 CLAY STREET
 Mailing City,St,Zip: RIVERSIDE, CA 000000000
 Gen County: Riverside
 TSD EPA ID: CAD008252405

MAP FINDINGS
FOCUS MAP 20

Map ID Site Database(s) EPA ID Number

UNITED CONCRETE PIPE CORP (Continued)

1000399310

TSD County: Los Angeles
Waste Category: Paint sludge
Disposal Method: Treatment, Incineration
Tons: .2293
Facility County: Riverside

Gepaid: CAD980636740
Contact: Not reported
Telephone: 0000000000
Facility Addr2: Not reported
Mailing Name: Not reported
Mailing Address: 6501 CLAY STREET
Mailing City,St,Zip: RIVERSIDE, CA 000000000
Gen County: Riverside
TSD EPA ID: CAD089446710
TSD County: Los Angeles
Waste Category: Unspecified solvent mixture Waste
Disposal Method: Transfer Station
Tons: .4587
Facility County: Riverside

CA FID UST:

Facility ID: 33002179
Regulated By: UTNKA
Regulated ID: 00004517
Cortese Code: Not reported
SIC Code: Not reported
Facility Phone: 7146855251
Mail To: Not reported
Mailing Address: 6501 CLAY ST
Mailing Address 2: Not reported
Mailing City,St,Zip: RIVERSIDE 92509
Contact: Not reported
Contact Phone: Not reported
DUNs Number: Not reported
NPDES Number: Not reported
EPA ID: Not reported
Comments: Not reported
Status: Active

HIST UST:

Region: STATE
Facility ID: 00000004517
Facility Type: Other
Other Type: STEEL PIPE
Total Tanks: 0002
Contact Name: R. E. GROFF
Telephone: 7146855251
Owner Name: UNITED CONCRETE PIPE DIVISION
Owner Address: 6501 CLAY STREET
Owner City,St,Zip: RIVERSIDE, CA 92509

Tank Num: 001
Container Num: 1
Year Installed: 1974
Tank Capacity: 00010000

MAP FINDINGS
FOCUS MAP 20

Map ID Site Database(s) EPA ID Number

UNITED CONCRETE PIPE CORP (Continued)

1000399310

Tank Used for: PRODUCT
Type of Fuel: DIESEL
Tank Construction: Not reported
Leak Detection: Visual

Tank Num: 002
Container Num: 2
Year Installed: 1969
Tank Capacity: 00002000
Tank Used for: PRODUCT
Type of Fuel: UNLEADED
Tank Construction: Not reported
Leak Detection: Visual

SWEEPS UST:

Status: A
Comp Number: 4517
Number: 1
Board Of Equalization: 44-017895
Ref Date: 06-14-90
Act Date: 06-14-90
Created Date: 02-29-88
Tank Status: A
Owner Tank Id: 001095
Swrcb Tank Id: 33-000-004517-000001
Actv Date: 06-14-90
Capacity: 10000
Tank Use: M.V. FUEL
Stg: P
Content: DIESEL
Number Of Tanks: 2

Status: A
Comp Number: 4517
Number: 1
Board Of Equalization: 44-017895
Ref Date: 06-14-90
Act Date: 06-14-90
Created Date: 02-29-88
Tank Status: A
Owner Tank Id: 001095
Swrcb Tank Id: 33-000-004517-000002
Actv Date: 06-14-90
Capacity: 2000
Tank Use: M.V. FUEL
Stg: P
Content: REG UNLEADED
Number Of Tanks: Not reported

RCRA-NonGen:

Date form received by agency: 12/01/1987
Facility name: UNITED CONCRETE PIPE CORP
Facility address: 6501 CLAY ST
 RIVERSIDE, CA 92509
EPA ID: CAD982336877
Mailing address: CLAY ST

MAP FINDINGS
FOCUS MAP 20

Map ID Site Database(s) EPA ID Number

UNITED CONCRETE PIPE CORP (Continued)

1000399310

RIVERSIDE, CA 92509
 Contact: ENVIRONMENTAL MANAGER
 Contact address: 6501 CLAY ST
 RIVERSIDE, CA 92509
 Contact country: US
 Contact telephone: (714) 685-5251
 Contact email: Not reported
 EPA Region: 09
 Classification: Non-Generator
 Description: Handler: Non-Generators do not presently generate hazardous waste

Owner/Operator Summary:

Owner/operator name: UNITED CONCRETE PIPE
 Owner/operator address: NOT REQUIRED
 NOT REQUIRED, ME 99999
 Owner/operator country: Not reported
 Owner/operator telephone: (415) 555-1212
 Legal status: Private
 Owner/Operator Type: Owner
 Owner/Op start date: Not reported
 Owner/Op end date: Not reported

Owner/operator name: NOT REQUIRED
 Owner/operator address: NOT REQUIRED
 NOT REQUIRED, ME 99999
 Owner/operator country: Not reported
 Owner/operator telephone: (415) 555-1212
 Legal status: Private
 Owner/Operator Type: Operator
 Owner/Op start date: Not reported
 Owner/Op end date: Not reported

Handler Activities Summary:

U.S. importer of hazardous waste: Unknown
 Mixed waste (haz. and radioactive): Unknown
 Recycler of hazardous waste: No
 Transporter of hazardous waste: No
 Treater, storer or disposer of HW: No
 Underground injection activity: No
 On-site burner exemption: Unknown
 Furnace exemption: Unknown
 Used oil fuel burner: No
 Used oil processor: No
 User oil refiner: No
 Used oil fuel marketer to burner: No
 Used oil Specification marketer: No
 Used oil transfer facility: No
 Used oil transporter: No
 Off-site waste receiver: Commercial status unknown

Violation Status: No violations found

MAP FINDINGS
FOCUS MAP 20

Map ID	Site	Database(s)	EPA ID Number
631	CAL STEEL PRESSURE PIPE 6501 CLAY ST RIVERSIDE, CA 92509	RCRA-SQG FINDS CERC-NFRAP	1000818165 CAD980636740
	<p>RCRA-SQG:</p> <p>Date form received by agency: 03/22/1993</p> <p>Facility name: CAL STEEL PRESSURE PIPE</p> <p>Facility address: 6501 CLAY ST RIVERSIDE, CA 92509</p> <p>EPA ID: CAD980636740</p> <p>Mailing address: CLAY ST RIVERSIDE, CA 92509</p> <p>Contact: BOB DEDUAL</p> <p>Contact address: 6501 CLAY ST RIVERSIDE, CA 92509</p> <p>Contact country: US</p> <p>Contact telephone: (909) 685-5251</p> <p>Contact email: Not reported</p> <p>EPA Region: 09</p> <p>Classification: Small Small Quantity Generator</p> <p>Description: Handler: generates more than 100 and less than 1000 kg of hazardous waste during any calendar month and accumulates less than 6000 kg of hazardous waste at any time; or generates 100 kg or less of hazardous waste during any calendar month, and accumulates more than 1000 kg of hazardous waste at any time</p> <p>Owner/Operator Summary:</p> <p>Owner/operator name: TOM KELLY</p> <p>Owner/operator address: 6501 CLAY ST RIVERSIDE, CA 92509</p> <p>Owner/operator country: Not reported</p> <p>Owner/operator telephone: (909) 685-5251</p> <p>Legal status: Private</p> <p>Owner/Operator Type: Owner</p> <p>Owner/Op start date: Not reported</p> <p>Owner/Op end date: Not reported</p> <p>Handler Activities Summary:</p> <p>U.S. importer of hazardous waste: Unknown</p> <p>Mixed waste (haz. and radioactive): Unknown</p> <p>Recycler of hazardous waste: No</p> <p>Transporter of hazardous waste: No</p> <p>Treater, storer or disposer of HW: No</p> <p>Underground injection activity: No</p> <p>On-site burner exemption: Unknown</p> <p>Furnace exemption: Unknown</p> <p>Used oil fuel burner: No</p> <p>Used oil processor: No</p> <p>User oil refiner: No</p> <p>Used oil fuel marketer to burner: No</p> <p>Used oil Specification marketer: No</p> <p>Used oil transfer facility: No</p> <p>Used oil transporter: No</p> <p>Off-site waste receiver: Commercial status unknown</p> <p>Violation Status: No violations found</p> <p>FINDS: Other Pertinent Environmental Activity Identified at Site</p>		

MAP FINDINGS
FOCUS MAP 20

Map ID	Site	Database(s)	EPA ID Number
--------	------	-------------	---------------

CAL STEEL PRESSURE PIPE (Continued)

1000818165

RCRAInfo is a national information system that supports the Resource Conservation and Recovery Act (RCRA) program through the tracking of events and activities related to facilities that generate, transport, and treat, store, or dispose of hazardous waste. RCRAInfo allows RCRA program staff to track the notification, permit, compliance, and corrective action activities required under RCRA.

CERC-NFRAP:

Site ID: 0901837
Federal Facility: Not a Federal Facility
NPL Status: Not on the NPL
Non NPL Status: NFRAP

CERCLIS-NFRAP Site Contact Name(s):

Contact Name: Matt Mitguard
Contact Tel: (415) 972-3096
Contact Title: Site Assessment Manager (SAM)

Contact Name: Nuria Muniz
Contact Tel: (415) 972-3811
Contact Title: Site Assessment Manager (SAM)

Site Description: Not reported

CERCLIS-NFRAP Assessment History:

Action: DISCOVERY
Date Started: Not reported
Date Completed: 06/01/1981
Priority Level: Not reported

Action: ARCHIVE SITE
Date Started: Not reported
Date Completed: 12/01/1987
Priority Level: Not reported

Action: PRELIMINARY ASSESSMENT
Date Started: 10/01/1984
Date Completed: 12/01/1987
Priority Level: NFRAP (No Further Remedial Action Planned)

631

**CALIF STEEL PRESSURE PIPE CO
6501 CLAY ST
RIVERSIDE, CA 92509**

**HAZNET S103668220
N/A**

HAZNET:

Gepaid: CAL912243718
Contact: THOMAS A KELLY
Telephone: 7146855251
Facility Addr2: Not reported
Mailing Name: Not reported
Mailing Address: 6501 CLAY ST
Mailing City,St,Zip: RIVERSIDE, CA 925096039
Gen County: Riverside
TSD EPA ID: Not reported
TSD County: 0
Waste Category: Waste oil and mixed oil

MAP FINDINGS
FOCUS MAP 20

Map ID Site Database(s) EPA ID Number

CALIF STEEL PRESSURE PIPE CO (Continued)

S103668220

Disposal Method: Recycler
Tons: 1.6680
Facility County: Riverside

Gepaid: CAL912243718
Contact: THOMAS A KELLY
Telephone: 7146855251
Facility Addr2: Not reported
Mailing Name: Not reported
Mailing Address: 6501 CLAY ST
Mailing City,St,Zip: RIVERSIDE, CA 925096039
Gen County: Riverside
TSD EPA ID: CAD982444481
TSD County: San Bernardino
Waste Category: Unspecified oil-containing waste
Disposal Method: Not reported
Tons: .3200
Facility County: Riverside

Gepaid: CAL912243718
Contact: THOMAS A KELLY
Telephone: 7146855251
Facility Addr2: Not reported
Mailing Name: Not reported
Mailing Address: 6501 CLAY ST
Mailing City,St,Zip: RIVERSIDE, CA 925096039
Gen County: Riverside
TSD EPA ID: CAD089446710
TSD County: Los Angeles
Waste Category: Unspecified oil-containing waste
Disposal Method: Transfer Station
Tons: .2500
Facility County: Riverside

Gepaid: CAL912243718
Contact: THOMAS A KELLY
Telephone: 7146855251
Facility Addr2: Not reported
Mailing Name: Not reported
Mailing Address: 6501 CLAY ST
Mailing City,St,Zip: RIVERSIDE, CA 925096039
Gen County: Riverside
TSD EPA ID: CAD089446710
TSD County: Los Angeles
Waste Category: Halogenated solvents (chloroform, methyl chloride, perchloroethylene, etc.)
Disposal Method: Transfer Station
Tons: .4587
Facility County: Riverside

[Click this hyperlink](#) while viewing on your computer to access -1 additional CA_HAZNET: record(s) in the EDR Site Report.

MAP FINDINGS
FOCUS MAP 20

Map ID	Site	Database(s)	EPA ID Number
631	NORTHWEST PIPE CO 6501 CLAY ST RIVERSIDE, CA 92509	HAZNET CA WDS	S104164600 N/A
	<p>HAZNET:</p> <p>Gepaid: CAL000102793 Contact: FRITZ GOBLER/FACILITIES ENGR Telephone: 9096855251 Facility Addr2: Not reported Mailing Name: Not reported Mailing Address: 6501 CLAY ST Mailing City,St,Zip: RIVERSIDE, CA 925090000 Gen County: Riverside TSD EPA ID: CAD009007626 TSD County: Los Angeles Waste Category: Asbestos-containing waste Disposal Method: Disposal, Land Fill Tons: 6.74 Facility County: Riverside</p> <p>Gepaid: CAL000102793 Contact: NORTHWEST PIPE CO Telephone: 0000000000 Facility Addr2: Not reported Mailing Name: Not reported Mailing Address: 6501 CLAY ST Mailing City,St,Zip: RIVERSIDE, CA 925090000 Gen County: Riverside TSD EPA ID: CAD028409019 TSD County: Los Angeles Waste Category: Unspecified aqueous solution Disposal Method: Treatment, Tank Tons: 1.0550 Facility County: Riverside</p> <p>CA WDS:</p> <p>Facility ID: Santa Ana River 33I012883 Facility Type: Industrial - Facility that treats and/or disposes of liquid or semisolid wastes from any servicing, producing, manufacturing or processing operation of whatever nature, including mining, gravel washing, geothermal operations, air conditioning, ship building and repairing, oil production, storage and disposal operations, water pumping.</p> <p>Facility Status: Active - Any facility with a continuous or seasonal discharge that is under Waste Discharge Requirements.</p> <p>NPDES Number: CAS000001 The 1st 2 characters designate the state. The remaining 7 are assigned by the Regional Board</p> <p>Subregion: 8 Facility Telephone: 9096855251 Facility Contact: BOB BENDER Agency Name: NORTHWEST PIPE & CASING CO Agency Address: 12005 N Burgard Way Agency City,St,Zip: Portland 972036432 Agency Contact: FRITZ GOBLER Agency Telephone: 7602463191 Agency Type: ? SIC Code: 0 SIC Code 2: Not reported Primary Waste: Not reported</p>		

MAP FINDINGS
FOCUS MAP 20

Map ID Site Database(s) EPA ID Number

NORTHWEST PIPE CO (Continued)

S104164600

Primary Waste Type: Not reported
 Secondary Waste: Not reported
 Secondary Waste Type: Not reported
 Design Flow: 0
 Baseline Flow: 0
 Reclamation: Not reported
 POTW: Not reported
 Treat To Water: Minor Threat to Water Quality. A violation of a regional board order should cause a relatively minor impairment of beneficial uses compared to a major or minor threat. Not: All nurds without a TTWQ will be considered a minor threat to water quality unless coded at a higher Level. A Zero (0) may be used to code those NURDS that are found to represent no threat to water quality.
 Complexity: Category C - Facilities having no waste treatment systems, such as cooling water dischargers or those who must comply through best management practices, facilities with passive waste treatment and disposal systems, such as septic systems with subsurface disposal, or dischargers having waste storage systems with land disposal such as dairy waste ponds.

**631 US PIPE AND FOUNDRY COMPANY
 6501 CLAY STREET
 RIVERSIDE, CA 92509**

**ENVIROSTOR S101481551
 N/A**

ENVIROSTOR:
 Site Type: Historical
 Site Type Detailed: * Historical
 Acres: Not reported
 NPL: NO
 Regulatory Agencies: NONE SPECIFIED
 Lead Agency: NONE SPECIFIED
 Program Manager: Not reported
 Supervisor: * MMONROY
 Division Branch: Cypress
 Facility ID: 33330021
 Site Code: Not reported
 Assembly: 66
 Senate: 31
 Special Program: * RCRA 3012 - Past Haz Waste Disp Inven Site
 Status: Refer: RWQCB
 Status Date: 1994-10-25 00:00:00
 Restricted Use: NO
 Funding: Not reported
 Latitude: 33.9675
 Longitude: -117.4625
 Alias Name: Not reported
 Alias Type: HWIS Identification Code
 Alias Name: Not reported
 Alias Type: EPA Identification Number
 Alias Name: Not reported
 Alias Type: Alternate Name
 Alias Name: Not reported
 Alias Type: Alternate Name
 Alias Name: Not reported
 Alias Type: Alternate Name
 Alias Name: 33330021
 Alias Type: Envirostor ID Number

MAP FINDINGS
FOCUS MAP 20

Map ID	Site	Database(s)	EPA ID Number
--------	------	-------------	---------------

US PIPE AND FOUNDRY COMPANY (Continued)

S101481551

APN:	NONE SPECIFIED
APN Description:	Not reported
Comments:	Due to RWQCB's oversight, staff recommends NFA for DTSC. Preliminary Assessment: Telephone conversation with H. Lamborn, United Concrete, (818)337-1211 (07/02/84): Coating and lining of steel pipe with concrete mortar. In operation since 1958. Waste is cement wastes. Washdown water channeled into FACILITY IDENTIFIED ID FROM RWQCB FILES (ACTIVE) UNITED CONCRETE PIPE DIVISION. SETTLING PONDS PRESENT. Facility identified on ERRIS. settling ponds is recirculated back to the wash-down area for reuse. Ponds are periodically dredged and materials are disposed onsite. Overflows occur four to five times per year. Open pit landfill was in operation from 1958 to 1976. Recommendation is referral for clean water act. Preliminary Assessment submitted to EPA (RCRA 3012).
Completed Info:	
Completed Area Name:	PROJECT WIDE
Completed Sub Area Name:	Not reported
Completed Document Type:	Site Screening
Completed Date:	/ /
Completed Area Name:	PROJECT WIDE
Completed Sub Area Name:	Not reported
Completed Document Type:	Preliminary Assessment Report
Completed Date:	/ /
Completed Area Name:	PROJECT WIDE
Completed Sub Area Name:	Not reported
Completed Document Type:	Discovery
Completed Date:	/ /
Completed Area Name:	PROJECT WIDE
Completed Sub Area Name:	Not reported
Completed Document Type:	Discovery
Completed Date:	/ /
Confirmed:	NONE SPECIFIED
Confirmed Description:	Not reported
Future Area Name:	Not reported
Future Sub Area Name:	Not reported
Future Document Type:	Not reported
Future Due Date:	Not reported
Media Affected:	10008
Media Affected Desc:	Not reported
Management:	
Management Required:	NONE SPECIFIED
Management Required Desc:	Not reported
Potential:	NONE SPECIFIED
Potential Description:	Not reported
Schedule Area Name:	Not reported
Schedule Sub Area Name:	Not reported
Schedule Document Type:	Not reported
Schedule Due Date:	Not reported
Schedule Revised Date:	Not reported
PastUse:	NONE SPECIFIED

MAP FINDINGS
FOCUS MAP 20

Map ID	Site	Database(s)	EPA ID Number
632	KELSEY / 65TH ST DRY POND PEDLEY, CA 92509	CHMIRS	S105632812 N/A
	CHMIRS: OES Incident Number: 5365 OES notification: Not reported OES Date: 11/23/1994 OES Time: 02:56:01 PM Incident Date: Not reported Date Completed: Not reported Property Use: Not reported Agency Id Number: Not reported Agency Incident Number: Not reported Time Notified: Not reported Time Completed: Not reported Surrounding Area: Not reported Estimated Temperature: Not reported Property Management: Not reported Special Studies 1: Not reported Special Studies 2: Not reported Special Studies 3: Not reported Special Studies 4: Not reported Special Studies 5: Not reported Special Studies 6: Not reported More Than Two Substances Involved?: Not reported Resp Agncy Personel # Of Decontaminated: Not reported Responding Agency Personel # Of Injuries: Not reported Responding Agency Personel # Of Fatalities: Not reported Others Number Of Decontaminated: Not reported Others Number Of Injuries: Not reported Others Number Of Fatalities: Not reported Vehicle Make/year: Not reported Vehicle License Number: Not reported Vehicle State: Not reported Vehicle Id Number: Not reported CA/DOT/PUC/ICC Number: Not reported Company Name: Not reported Reporting Officer Name/ID: Not reported Report Date: Not reported Comments: Not reported Facility Telephone: Not reported Waterway Involved: YES Waterway: Not reported Spill Site: Not reported Cleanup By: CO HEALTH Containment: Not reported What Happened: Not reported Type: PETROLEUM Measure: Not reported Other: Not reported Date/Time: Not reported Year: 1994 Agency: RIVERSIDE CO FD Incident Date: 1105 11/23/94 Admin Agency: Not reported Amount: 15 GAL/ 10GAL Contained: NO Site Type: OTHER		

MAP FINDINGS
FOCUS MAP 20

Map ID	Site	Database(s)	EPA ID Number
--------	------	-------------	---------------

(Continued)

S105632812

E Date:	Not reported
Substance:	OIL/ PAINT
Quantity Released:	Not reported
BBLS:	Not reported
Cups:	Not reported
CUFT:	Not reported
Gallons:	Not reported
Grams:	Not reported
Pounds:	Not reported
Liters:	Not reported
Ounces:	Not reported
Pints:	Not reported
Quarts:	Not reported
Sheen:	Not reported
Tons:	Not reported
Unknown:	Not reported
Description:	ILLEGALLY DUMPED
Evacuations:	NO
Number of Injuries:	NO
Number of Fatalities:	NO
Description:	Not reported

633

**WSTRN METAL LATH
6510 GENERAL RD
RIVERSIDE, CA 92509**

**CA WDS S106105145
N/A**

CA WDS:

Facility ID:	Santa Ana River 331011761
Facility Type:	Industrial - Facility that treats and/or disposes of liquid or semisolid wastes from any servicing, producing, manufacturing or processing operation of whatever nature, including mining, gravel washing, geothermal operations, air conditioning, ship building and repairing, oil production, storage and disposal operations, water pumping.
Facility Status:	Active - Any facility with a continuous or seasonal discharge that is under Waste Discharge Requirements.
NPDES Number:	CAS000001 The 1st 2 characters designate the state. The remaining 7 are assigned by the Regional Board
Subregion:	8
Facility Telephone:	9093603500
Facility Contact:	DENNIS MORRELL
Agency Name:	WESTERN METAL LATH
Agency Address:	6510 General Rd
Agency City,St,Zip:	Riverside 925090139
Agency Contact:	DENNIS MORRELL
Agency Telephone:	9093603500
Agency Type:	Private
SIC Code:	0
SIC Code 2:	Not reported
Primary Waste:	Not reported
Primary Waste Type:	Not reported
Secondary Waste:	Not reported
Secondary Waste Type:	Not reported
Design Flow:	0
Baseline Flow:	0
Reclamation:	Not reported
POTW:	Not reported
Treat To Water:	Minor Threat to Water Quality. A violation of a regional board order

MAP FINDINGS
FOCUS MAP 20

Map ID	Site	Database(s)	EPA ID Number
	WSTRN METAL LATH (Continued)		S106105145
	<p>Complexity: should cause a relatively minor impairment of beneficial uses compared to a major or minor threat. Not: All nurds without a TTWQ will be considered a minor threat to water quality unless coded at a higher Level. A Zero (0) may be used to code those NURDS that are found to represent no threat to water quality.</p> <p>Category C - Facilities having no waste treatment systems, such as cooling water dischargers or those who must comply through best management practices, facilities with passive waste treatment and disposal systems, such as septic systems with subsurface disposal, or dischargers having waste storage systems with land disposal such as dairy waste ponds.</p>		
634	<p>8615 LAKEVIEW AVE PEDLEY, CA 92509</p> <p>CDL: Facility ID: 200004106 Date: 2000-04-20 00:00:00 Lab Type: Illegal Drug Lab (L) - location where an illegal drug lab was operated or drug lab equipment and/or materials were stored.</p>	CDL	S107536759 N/A
635	<p>9171 KENNEDY ST RIVERSIDE, CA 92509</p> <p>CDL: Facility ID: 200202061 Date: 2002-02-12 00:00:00 Lab Type: Illegal Drug Lab (L) - location where an illegal drug lab was operated or drug lab equipment and/or materials were stored.</p>	CDL	S107537023 N/A
636	<p>CREST STEEL CORP 6580 GENERAL DRIVE RIVERSIDE, CA 92509</p> <p>HAZNET: Gepaid: CAL000055427 Contact: Not reported Telephone: 0000000000 Facility Addr2: Not reported Mailing Name: Not reported Mailing Address: 6580 GENERAL DRIVE Mailing City,St,Zip: RIVERSIDE, CA 925090103 Gen County: Riverside TSD EPA ID: CAD028409019 TSD County: Los Angeles Waste Category: Unspecified organic liquid mixture Disposal Method: Treatment, Tank Tons: 4.1700 Facility County: Riverside</p> <p>Gepaid: CAL000055427 Contact: Not reported Telephone: 0000000000</p>	HAZNET	S103959132 N/A

MAP FINDINGS
FOCUS MAP 20

Map ID	Site	Database(s)	EPA ID Number
--------	------	-------------	---------------

CREST STEEL CORP (Continued)

S103959132

Facility Addr2: Not reported
Mailing Name: Not reported
Mailing Address: 6580 GENERAL DRIVE
Mailing City,St,Zip: RIVERSIDE, CA 925090103
Gen County: Riverside
TSD EPA ID: CAD028409019
TSD County: Los Angeles
Waste Category: Unspecified organic liquid mixture
Disposal Method: Treatment, Tank
Tons: 1.0425
Facility County: Riverside

Gepaid: CAL000055427
Contact: Not reported
Telephone: 0000000000
Facility Addr2: Not reported
Mailing Name: Not reported
Mailing Address: 6580 GENERAL DRIVE
Mailing City,St,Zip: RIVERSIDE, CA 925090103
Gen County: Riverside
TSD EPA ID: CAT080013352
TSD County: Los Angeles
Waste Category: Waste oil and mixed oil
Disposal Method: Recycler
Tons: 1.4595
Facility County: Riverside

Gepaid: CAL000055427
Contact: Not reported
Telephone: 0000000000
Facility Addr2: Not reported
Mailing Name: Not reported
Mailing Address: 6580 GENERAL DRIVE
Mailing City,St,Zip: RIVERSIDE, CA 925090103
Gen County: Riverside
TSD EPA ID: CAD000088252
TSD County: Los Angeles
Waste Category: Unspecified solvent mixture Waste
Disposal Method: Transfer Station
Tons: .2293
Facility County: Riverside

Gepaid: CAL000055427
Contact: Not reported
Telephone: 0000000000
Facility Addr2: Not reported
Mailing Name: Not reported
Mailing Address: 6580 GENERAL DRIVE
Mailing City,St,Zip: RIVERSIDE, CA 925090103
Gen County: Riverside
TSD EPA ID: CAD000088252
TSD County: Los Angeles
Waste Category: Oxygenated solvents (acetone, butanol, ethyl acetate, etc.)
Disposal Method: Transfer Station
Tons: .2293
Facility County: Riverside

MAP FINDINGS
FOCUS MAP 20

Map ID	Site	Database(s)	EPA ID Number
--------	------	-------------	---------------

CREST STEEL CORP (Continued)

S103959132

[Click this hyperlink](#) while viewing on your computer to access additional CA_HAZNET: detail in the EDR Site Report.

637

**9005 KENNEDY ST
PEDLEY, CA 92509**

**CDL S107536922
N/A**

CDL:

Facility ID: 200507005
Date: 2005-07-06 00:00:00
Lab Type: Illegal Drug Lab (L) - location where an illegal drug lab was operated or drug lab equipment and/or materials were stored.

638

**GENERAL DRIVE / CLAY
JURUPA, CA**

**CHMIRS S105644915
N/A**

CHMIRS:

OES Incident Number: 014810
OES notification: Not reported
OES Date: 7/25/1996
OES Time: 11:06:49 AM
Incident Date: Not reported
Date Completed: Not reported
Property Use: Not reported
Agency Id Number: Not reported
Agency Incident Number: Not reported
Time Notified: Not reported
Time Completed: Not reported
Surrounding Area: Not reported
Estimated Temperature: Not reported
Property Management: Not reported
Special Studies 1: Not reported
Special Studies 2: Not reported
Special Studies 3: Not reported
Special Studies 4: Not reported
Special Studies 5: Not reported
Special Studies 6: Not reported
More Than Two Substances Involved?: Not reported
Resp Agncy Personel # Of Decontaminated: Not reported
Responding Agency Personel # Of Injuries: Not reported
Responding Agency Personel # Of Fatalities: Not reported
Others Number Of Decontaminated: Not reported
Others Number Of Injuries: Not reported
Others Number Of Fatalities: Not reported
Vehicle Make/year: Not reported
Vehicle License Number: Not reported
Vehicle State: Not reported
Vehicle Id Number: Not reported
CA/DOT/PUC/ICC Number: Not reported
Company Name: Not reported
Reporting Officer Name/ID: Not reported
Report Date: Not reported
Comments: Not reported
Facility Telephone: Not reported
Waterway Involved: YES

MAP FINDINGS
FOCUS MAP 20

Map ID	Site	Database(s)	EPA ID Number
--------	------	-------------	---------------

(Continued)

S105644915

Waterway:	to creek feeding to santa ana River
Spill Site:	Not reported
Cleanup By:	Jurupa Community services district
Containment:	Not reported
What Happened:	Not reported
Type:	SEWAGE
Measure:	Not reported
Other:	Not reported
Date/Time:	Not reported
Year:	1996
Agency:	jurupa community services district
Incident Date:	1900 25Jul96
Admin Agency:	Not reported
Amount:	unk large amt
Contained:	YES
Site Type:	OTHER
E Date:	Not reported
Substance:	raw sewage
Quantity Released:	Not reported
BBLs:	Not reported
Cups:	Not reported
CUFT:	Not reported
Gallons:	Not reported
Grams:	Not reported
Pounds:	Not reported
Liters:	Not reported
Ounces:	Not reported
Pints:	Not reported
Quarts:	Not reported
Sheen:	Not reported
Tons:	Not reported
Unknown:	Not reported
Description:	the high pressure pipeline failed resulting in release. As of this time and date problem has been resolved and all has been cleaned up.
Evacuations:	NO
Number of Injuries:	NO
Number of Fatalities:	NO
Description:	Not reported

638

**WESTERN METAL LATH
6510 GENERAL DR
RIVERSIDE, CA 92509**

**RCRA-SQG 1000595429
FINDS CAD983593658
HAZNET
EMI**

RCRA-SQG:
Date form received by agency: 07/22/1991
Facility name: WESTERN METAL LATH
Facility address: 6510 GENERAL DR
RIVERSIDE, CA 92509
EPA ID: CAD983593658
Contact: PATTON JOHN
Contact address: 6510 GENERAL DR
RIVERSIDE, CA 92509
Contact country: US
Contact telephone: (714) 360-3500
Contact email: Not reported
EPA Region: 09
Classification: Small Small Quantity Generator

MAP FINDINGS
FOCUS MAP 20

Map ID Site Database(s) EPA ID Number

WESTERN METAL LATH (Continued)

1000595429

Description: Handler: generates more than 100 and less than 1000 kg of hazardous waste during any calendar month and accumulates less than 6000 kg of hazardous waste at any time; or generates 100 kg or less of hazardous waste during any calendar month, and accumulates more than 1000 kg of hazardous waste at any time

Owner/Operator Summary:

Owner/operator name: NOT REQUIRED
Owner/operator address: NOT REQUIRED
NOT REQUIRED, ME 99999
Owner/operator country: Not reported
Owner/operator telephone: (415) 555-1212
Legal status: Private
Owner/Operator Type: Operator
Owner/Op start date: Not reported
Owner/Op end date: Not reported

Owner/operator name: WESTERN METAL LATH
Owner/operator address: NOT REQUIRED
NOT REQUIRED, ME 99999
Owner/operator country: Not reported
Owner/operator telephone: (415) 555-1212
Legal status: Private
Owner/Operator Type: Owner
Owner/Op start date: Not reported
Owner/Op end date: Not reported

Handler Activities Summary:

U.S. importer of hazardous waste: Unknown
Mixed waste (haz. and radioactive): Unknown
Recycler of hazardous waste: No
Transporter of hazardous waste: No
Treater, storer or disposer of HW: No
Underground injection activity: No
On-site burner exemption: Unknown
Furnace exemption: Unknown
Used oil fuel burner: No
Used oil processor: No
User oil refiner: No
Used oil fuel marketer to burner: No
Used oil Specification marketer: No
Used oil transfer facility: No
Used oil transporter: No
Off-site waste receiver: Commercial status unknown

Violation Status: No violations found

FINDS:

Other Pertinent Environmental Activity Identified at Site

California - Hazardous Waste Tracking System - Datamart

RCRAInfo is a national information system that supports the Resource Conservation and Recovery Act (RCRA) program through the tracking of events and activities related to facilities that generate, transport, and treat, store, or dispose of hazardous waste. RCRAInfo allows RCRA program staff to track the notification, permit, compliance, and

MAP FINDINGS
FOCUS MAP 20

Map ID	Site	Database(s)	EPA ID Number
--------	------	-------------	---------------

WESTERN METAL LATH (Continued)

1000595429

corrective action activities required under RCRA.

HAZNET:

Gepaid:	CAD983593658
Contact:	M COLLINS/REG'L DIR OF OPTNS
Telephone:	9513613732
Facility Addr2:	Not reported
Mailing Name:	Not reported
Mailing Address:	6510 GENERAL RD
Mailing City,St,Zip:	RIVERSIDE, CA 925090103
Gen County:	Riverside
TSD EPA ID:	AZD009015389
TSD County:	99
Waste Category:	Laboratory waste chemicals
Disposal Method:	Not reported
Tons:	0.01
Facility County:	Riverside
Gepaid:	CAD983593658
Contact:	WESTERN METAL LATH
Telephone:	4155551212
Facility Addr2:	Not reported
Mailing Name:	Not reported
Mailing Address:	6510 GENERAL RD
Mailing City,St,Zip:	RIVERSIDE, CA 925090103
Gen County:	Riverside
TSD EPA ID:	CAT000613927
TSD County:	San Bernardino
Waste Category:	Aqueous solution with less than 10% total organic residues
Disposal Method:	Not reported
Tons:	0.4378
Facility County:	Riverside
Gepaid:	CAD983593658
Contact:	WESTERN METAL LATH
Telephone:	4155551212
Facility Addr2:	Not reported
Mailing Name:	Not reported
Mailing Address:	6510 GENERAL RD
Mailing City,St,Zip:	RIVERSIDE, CA 925090103
Gen County:	Riverside
TSD EPA ID:	CAT000613927
TSD County:	San Bernardino
Waste Category:	Aqueous solution with less than 10% total organic residues
Disposal Method:	Transfer Station
Tons:	0.7881
Facility County:	Riverside
Gepaid:	CAD983593658
Contact:	WESTERN METAL LATH
Telephone:	4155551212
Facility Addr2:	Not reported
Mailing Name:	Not reported
Mailing Address:	6510 GENERAL RD
Mailing City,St,Zip:	RIVERSIDE, CA 925090103
Gen County:	Riverside

MAP FINDINGS
FOCUS MAP 20

Map ID Site Database(s) EPA ID Number

WESTERN METAL LATH (Continued)

1000595429

TSD EPA ID: CAD008302903
 TSD County: Los Angeles
 Waste Category: Other organic solids
 Disposal Method: Transfer Station
 Tons: .0750
 Facility County: Riverside

Gepaid: CAD983593658
 Contact: WESTERN METAL LATH
 Telephone: 4155551212
 Facility Addr2: Not reported
 Mailing Name: Not reported
 Mailing Address: 6510 GENERAL RD
 Mailing City,St,Zip: RIVERSIDE, CA 925090103
 Gen County: Riverside
 TSD EPA ID: CAT000613927
 TSD County: San Bernardino
 Waste Category: Aqueous solution with less than 10% total organic residues
 Disposal Method: Transfer Station
 Tons: 2.0472
 Facility County: Riverside

[Click this hyperlink](#) while viewing on your computer to access additional CA_HAZNET: detail in the EDR Site Report.

EMI:

Year: 1995
 Carbon Monoxide Emissions Tons/Yr: 33
 Air Basin: SC
 Facility ID: 80597
 Air District Name: SC
 SIC Code: 3449
 Air District Name: SOUTH COAST AQMD
 Community Health Air Pollution Info System: Not reported
 Consolidated Emission Reporting Rule: Not reported
 Total Organic Hydrocarbon Gases Tons/Yr: 3
 Reactive Organic Gases Tons/Yr: 3
 Carbon Monoxide Emissions Tons/Yr: 0
 NOX - Oxides of Nitrogen Tons/Yr: 0
 SOX - Oxides of Sulphur Tons/Yr: 0
 Particulate Matter Tons/Yr: 0
 Part. Matter 10 Micrometers & Smllr Tons/Yr: 0

639

**6634 CLAY ST.
RIVERSIDE, CA**

**CHMIRS S107450582
N/A**

CHMIRS:

OES Incident Number: 04-6606
 OES notification: 12/16/200403:51:22 PM
 OES Date: Not reported
 OES Time: Not reported
 Incident Date: Not reported
Date Completed: Not reported
 Property Use: Not reported
 Agency Id Number: Not reported
 Agency Incident Number: Not reported

MAP FINDINGS
FOCUS MAP 20

Map ID Site Database(s) EPA ID Number

(Continued)

S107450582

Time Notified: Not reported
Time Completed: Not reported
Surrounding Area: Not reported
Estimated Temperature: Not reported
Property Management: Not reported
Special Studies 1: Not reported
Special Studies 2: Not reported
Special Studies 3: Not reported
Special Studies 4: Not reported
Special Studies 5: Not reported
Special Studies 6: Not reported
More Than Two Substances Involved?: Not reported
Resp Agency Personnel # Of Decontaminated: Not reported
Responding Agency Personnel # Of Injuries: Not reported
Responding Agency Personnel # Of Fatalities: Not reported
Others Number Of Decontaminated: Not reported
Others Number Of Injuries: Not reported
Others Number Of Fatalities: Not reported
Vehicle Make/year: Not reported
Vehicle License Number: Not reported
Vehicle State: Not reported
Vehicle Id Number: Not reported
CA/DOT/PUC/ICC Number: Not reported
Company Name: Not reported
Reporting Officer Name/ID: Not reported
Report Date: Not reported
Comments: Not reported
Facility Telephone: Not reported
Waterway Involved: Not reported
Waterway: Santa Ana River
Spill Site: Not reported
Cleanup By: Reporting Party
Containment: Not reported
What Happened: Not reported
Type: Not reported
Measure: Not reported
Other: Not reported
Date/Time: Not reported
Year: 2004
Agency: Jurupa Community Services District
Incident Date: 12/16/2004 12:00:00 AM
Admin Agency: Riverside City Fire Department
Amount: Not reported
Contained: Yes
Site Type: Road
E Date: Not reported
Substance: Sewage
Quantity Released: Not reported
BBLs: 0
Cups: 0
CUFT: 0
Gallons: 1750
Grams: 0
Pounds: 0
Liters: 0
Ounces: 0
Pints: 0

MAP FINDINGS
FOCUS MAP 20

Map ID	Site	Database(s)	EPA ID Number
--------	------	-------------	---------------

(Continued)

S107450582

Quarts:	0
Sheen:	0
Tons:	0
Unknown:	0
Description:	Not reported
Evacuations:	0
Number of Injuries:	0
Number of Fatalities:	0
Description:	Valve was left open up stream, over whelming the pumps causing this release.

640

**RIVERSIDE COUNTY HOUSEHOLD HAZ
6851 VAN BUREN BLVD
RIVERSIDE, CA 92509**

HAZNET

S103669079
N/A

HAZNET:

Gepaid:	CAH111000050
Contact:	RIVERSIDE COUNTY ROAD
Telephone:	0000000000
Facility Addr2:	Not reported
Mailing Name:	Not reported
Mailing Address:	P O BOX 7600 (HEH)
Mailing City,St,Zip:	RIVERSIDE, CA 925130000
Gen County:	Riverside
TSD EPA ID:	CAD981696420
TSD County:	Los Angeles
Waste Category:	Aqueous solution with less than 10% total organic residues
Disposal Method:	Transfer Station
Tons:	3.9197
Facility County:	Riverside

Gepaid:	CAH111000050
Contact:	RIVERSIDE COUNTY ROAD
Telephone:	0000000000
Facility Addr2:	Not reported
Mailing Name:	Not reported
Mailing Address:	P O BOX 7600 (HEH)
Mailing City,St,Zip:	RIVERSIDE, CA 925130000
Gen County:	Riverside
TSD EPA ID:	CAD981696420
TSD County:	Los Angeles
Waste Category:	Waste oil and mixed oil
Disposal Method:	Transfer Station
Tons:	2.0850
Facility County:	Riverside

Gepaid:	CAH111000050
Contact:	RIVERSIDE COUNTY ROAD
Telephone:	0000000000
Facility Addr2:	Not reported
Mailing Name:	Not reported
Mailing Address:	P O BOX 7600 (HEH)
Mailing City,St,Zip:	RIVERSIDE, CA 925130000
Gen County:	Riverside
TSD EPA ID:	CAD028409019
TSD County:	Los Angeles
Waste Category:	Household waste
Disposal Method:	Not reported
Tons:	4.1700

MAP FINDINGS
FOCUS MAP 20

Map ID	Site	Database(s)	EPA ID Number
--------	------	-------------	---------------

RIVERSIDE COUNTY HOUSEHOLD HAZ (Continued)

S103669079

Facility County: Riverside

 Gepaid: CAH111000050
 Contact: RIVERSIDE COUNTY ROAD
 Telephone: 0000000000
 Facility Addr2: Not reported
 Mailing Name: Not reported
 Mailing Address: P O BOX 7600 (HEH)
 Mailing City,St,Zip: RIVERSIDE, CA 925130000
 Gen County: Riverside
 TSD EPA ID: CAD028409019
 TSD County: Los Angeles
 Waste Category: Other empty containers 30 gallons or more
 Disposal Method: Not reported
 Tons: .0000
 Facility County: Riverside

Gepaid: CAH111000050
 Contact: RIVERSIDE COUNTY ROAD
 Telephone: 0000000000
 Facility Addr2: Not reported
 Mailing Name: Not reported
 Mailing Address: P O BOX 7600 (HEH)
 Mailing City,St,Zip: RIVERSIDE, CA 925130000
 Gen County: Riverside
 TSD EPA ID: CAD028409019
 TSD County: Los Angeles
 Waste Category: Household waste
 Disposal Method: Recycler
 Tons: 8.4280
 Facility County: Riverside

[Click this hyperlink](#) while viewing on your computer to access 54 additional CA_HAZNET: record(s) in the EDR Site Report.

**640 RIVERSIDE COUNTY - WASTE MANAGEMENT DEPARTMENT
6851 VAN BUREN BLVD
RIVERSIDE, CA 92509**

**HAZNET S108753991
N/A**

HAZNET:
 Gepaid: CAH111001181
 Contact: DIANE CHRISTENSEN
 Telephone: 9514863282
 Facility Addr2: Not reported
 Mailing Name: Not reported
 Mailing Address: 14310 FREDERICK ST
 Mailing City,St,Zip: MORENO VALLEY, CA 92553
 Gen County: Riverside
 TSD EPA ID: CAD044429835
 TSD County: Los Angeles
 Waste Category: Not reported
 Disposal Method: H14
 Tons: 1.2
 Facility County: Riverside

MAP FINDINGS
FOCUS MAP 20

Map ID	Site	Database(s)	EPA ID Number
--------	------	-------------	---------------

640	COUNTY ROAD DEPT-PEDLEY YD 6851 VAN BUREN BLVD RIVERSIDE, CA 92509	CA FID UST SWEEPS UST	S101589868 N/A
-----	---	----------------------------------	---------------------------

CA FID UST:

Facility ID: 33000352
 Regulated By: UTNKA
 Regulated ID: 00065523
 Cortese Code: Not reported
 SIC Code: Not reported
 Facility Phone: 7146857331
 Mail To: Not reported
 Mailing Address: 4080 LEMON ST
 Mailing Address 2: Not reported
 Mailing City,St,Zip: RIVERSIDE 92509
 Contact: Not reported
 Contact Phone: Not reported
 DUNS Number: Not reported
 NPDES Number: Not reported
 EPA ID: Not reported
 Comments: Not reported
 Status: Active

SWEEPS UST:

Status: A
 Comp Number: 65523
 Number: 5
 Board Of Equalization: 44-018475
 Ref Date: 10-29-92
 Act Date: 10-29-92
 Created Date: 02-29-88
 Tank Status: A
 Owner Tank Id: 001480
 Swrcb Tank Id: 33-000-065523-000001
 Actv Date: 10-29-92
 Capacity: 3000
 Tank Use: M.V. FUEL
 Stg: P
 Content: DIESEL
 Number Of Tanks: 3

Status: A
 Comp Number: 65523
 Number: 5
 Board Of Equalization: 44-018475
 Ref Date: 10-29-92
 Act Date: 10-29-92
 Created Date: 02-29-88
 Tank Status: A
 Owner Tank Id: 001480
 Swrcb Tank Id: 33-000-065523-000002
 Actv Date: 10-29-92
 Capacity: 1000
 Tank Use: M.V. FUEL
 Stg: P
 Content: REG UNLEADED
 Number Of Tanks: Not reported

Status: A

MAP FINDINGS
FOCUS MAP 20

Map ID Site Database(s) EPA ID Number

COUNTY ROAD DEPT-PEDLEY YD (Continued)

S101589868

Comp Number: 65523
 Number: 5
 Board Of Equalization: 44-018475
 Ref Date: 10-29-92
 Act Date: 10-29-92
 Created Date: 02-29-88
 Tank Status: A
 Owner Tank Id: 001480
 Swrcb Tank Id: 33-000-065523-000003
 Actv Date: 10-29-92
 Capacity: 500
 Tank Use: M.V. FUEL
 Stg: P
 Content: DIESEL
 Number Of Tanks: Not reported

640

**PEDLEY ROAD YARD
 6851 VAN BUREN BLVD
 RIVERSIDE, CA 92509**

**HAZNET U001576598
 HIST UST N/A**

HAZNET:

Gepaid: CAL000080383
 Contact: JOSEPH SALINAS, SAFETY COORD
 Telephone: 9519556788
 Facility Addr2: Not reported
 Mailing Name: Not reported
 Mailing Address: 2950 WASHINGTON ST
 Mailing City,St,Zip: RIVERSIDE, CA 925040000
 Gen County: Riverside
 TSD EPA ID: CAT080013352
 TSD County: Los Angeles
 Waste Category: Unspecified organic liquid mixture
 Disposal Method: Recycler
 Tons: 0.22
 Facility County: Not reported

Gepaid: CAL000080383
 Contact: JOSEPH SALINAS, SAFETY COORD
 Telephone: 9519556788
 Facility Addr2: Not reported
 Mailing Name: Not reported
 Mailing Address: 2950 WASHINGTON ST
 Mailing City,St,Zip: RIVERSIDE, CA 925040000
 Gen County: Riverside
 TSD EPA ID: CAT080013352
 TSD County: Los Angeles
 Waste Category: Waste oil and mixed oil
 Disposal Method: Recycler
 Tons: 1.14
 Facility County: Riverside

Gepaid: CAL000080383
 Contact: BYRON RECKSIEK DIST SUPERVISOR
 Telephone: 9096857331
 Facility Addr2: Not reported
 Mailing Name: Not reported
 Mailing Address: PO BOX 1090
 Mailing City,St,Zip: RIVERSIDE, CA 925021090

MAP FINDINGS
FOCUS MAP 20

Map ID	Site	Database(s)	EPA ID Number
--------	------	-------------	---------------

PEDLEY ROAD YARD (Continued)

U001576598

Gen County: Riverside
 TSD EPA ID: Not reported
 TSD County: San Bernardino
 Waste Category: Other organic solids
 Disposal Method: Transfer Station
 Tons: 25.28
 Facility County: Not reported

Gepaid: CAL000080383
 Contact: BYRON RECKSIEK DIST SUPERVISOR
 Telephone: 9096857331
 Facility Addr2: Not reported
 Mailing Name: Not reported
 Mailing Address: PO BOX 1090
 Mailing City,St,Zip: RIVERSIDE, CA 925021090
 Gen County: Riverside
 TSD EPA ID: Not reported
 TSD County: San Bernardino
 Waste Category: Other organic solids
 Disposal Method: Transfer Station
 Tons: 43.81
 Facility County: Not reported

[Click this hyperlink](#) while viewing on your computer to access
 -1 additional CA_HAZNET: record(s) in the EDR Site Report.

HIST UST:

Region: STATE
 Facility ID: 00000065523
 Facility Type: Other
 Other Type: VEHICLE REPAIR
 Total Tanks: 0003
 Contact Name: JOHN KENNEY
 Telephone: 7146857331
 Owner Name: COUNTY OF RIVERSIDE ROAD DEPAR
 Owner Address: 4080 LEMON STREET
 Owner City,St,Zip: RIVERSIDE, CA 92501

Tank Num: 001
 Container Num: 1
 Year Installed: 1980
 Tank Capacity: 00003000
 Tank Used for: PRODUCT
 Type of Fuel: DIESEL
 Tank Construction: Not reported
 Leak Detection: Stock Inventor

Tank Num: 002
 Container Num: 2
 Year Installed: 1962
 Tank Capacity: 00001000
 Tank Used for: PRODUCT
 Type of Fuel: UNLEADED
 Tank Construction: Not reported
 Leak Detection: Stock Inventor

Tank Num: 003

MAP FINDINGS
FOCUS MAP 20

Map ID	Site	Database(s)	EPA ID Number
	PEDLEY ROAD YARD (Continued)		U001576598
	Container Num: 3 Year Installed: 1962 Tank Capacity: 00000500 Tank Used for: PRODUCT Type of Fuel: DIESEL Tank Construction: Not reported Leak Detection: Stock Inventor		
640	RUBIDOUX 6851 VAN BUREN RIVERSIDE, CA 92509 AST: Owner: COUNTY OF RIVERSIDE Total Gallons: 4000	AST	A100109751 N/A
640	PEDLEY ROAD YARD 6851 VAN BUREN BLVD PEDLEY, CA 92509 LUST: Region: STATE Status: Case Closed Chemical: Gasoline Local Case #: 92958 Case Number: 083302171T Qty Leaked: Not reported Abate Method: Not reported Case Type: Drinking Water Aquifer affected Cross Street: CLAY Enf Type: Not reported Funding: Not reported How Discovered: Tank Closure How Stopped: Not reported Leak Cause: UNK Leak Source: UNK Global Id: T0606500299 Stop Date: 1992-05-29 00:00:00 Confirm Leak: Not reported Workplan: Not reported Prelim Assess: 1992-10-19 00:00:00 Pollution Char: Not reported Remed Plan: Not reported Remed Action: Not reported Monitoring: Not reported Report Date: 1996-06-25 00:00:00 Discover Date: 1992-03-18 00:00:00 Enforcement Dt: Not reported Release Date: 1992-10-19 00:00:00 Review Date: 1996-06-20 00:00:00 Enter Date: 1993-01-05 00:00:00 MTBE Date: Not reported GW Qualifier: Not reported	LUST Cortese	S104160809 N/A

MAP FINDINGS
FOCUS MAP 20

Map ID Site Database(s) EPA ID Number

PEDLEY ROAD YARD (Continued)

S104160809

Soil Qualifier: Not reported
 Max MTBE GW ppb: Not reported
 Max MTBE Soil ppb: Not reported
 County: 33
 Org Name: Not reported
 Reg Board: Santa Ana Region
 Contact Person: Not reported
 Responsible Party: RIVERSIDE CO. TRANSPORTATION
 RP Address: 4080 LEMON ST., RIVERSIDE CA 92501
 Interim: Not reported
 Oversight Prgm: LUST
 MTBE Class: *
 MTBE Conc: 0
 MTBE Fuel: 1
 MTBE Tested: Site NOT Tested for MTBE.Includes Unknown and Not Analyzed.
 Staff: CAB
 Staff Initials: UNK
 Lead Agency: Local Agency
 Local Agency: 33000L
 Hydr Basin #: UPPER SANTA ANA VALL
 Beneficial: Not reported
 Priority: Not reported
 Cleanup Fund Id: Not reported
 Work Suspended: Not reported
 Operator: BOB MOSS
 Water System Name: Not reported
 Well Name: Not reported
 Distance To Lust: 0
 Waste Discharge Global ID: Not reported
 Waste Disch Assigned Name: Not reported
 Summary: DIESEL ALSO

LUST:

Region: 8
 Case Type: Drinking Water Aquifer affected
 Cross Street: CLAY
 Enf Type: Not reported
 Funding: Not reported
 How Discovered: Tank Closure
 How Stopped: Not reported
 Leak Cause: UNK
 Leak Source: UNK
 Global ID: T0606500299
 How Stopped Date: 5/29/1992
 Review Date: Not reported
 Workplan: Not reported
 Prelim Assess: 10/19/1992
 Pollution Char: Not reported
 Remed Plan: Not reported
 Remed Action: Not reported
 Monitoring: Not reported
 Close Date: 6/25/1996
 Discover Date: 3/18/1992
 Enforcement Date: Not reported
 Review Date: 6/20/1996
 Enter Date: 1/5/1993
 MTBE Date: Not reported

MAP FINDINGS
FOCUS MAP 20

Map ID	Site	Database(s)	EPA ID Number
--------	------	-------------	---------------

PEDLEY ROAD YARD (Continued)

S104160809

GW Qualifies: Not reported
 Soil Qualifies: Not reported
 Max MTBE GW: Not reported
 Max MTBE Soil: Not reported
 County: Riverside
 Operator: Not reported
 Regional Board: 08
 Facility Status: Case Closed
 Substance: 8006619
 Facility Contact: Not reported
 Interim: Not reported
 Oversight Program: LUST
 Latitude: 33.9565807
 Longitude: -117.4580528
 MTBE Concentration: 0
 MTBE Fuel: 1
 MTBE Tested: NT
 Staff: CAB
 Staff Initials: UNK
 Lead Agency: Local Agency
 Local Agency: 33000L
 Hydr Basin #: UPPER SANTA ANA VALL
 Beneficial: Not reported
 Priority: Not reported
 Cleanup Fund Id: Not reported
 Work Suspended: Not reported
 Local Case Num: Not reported
 Case Number: 083302171T
 Qty Leaked: Not reported
 Abate Method: Not reported
 MTBE Class: *
 Summary: DIESEL ALSO

 Cortese:
 Region: CORTESE
 Facility Addr2: 6851 VAN BUREN BLVD

640

**RVSD CO ROAD YARD
6851 VAN BUREN BLVD
PEDLEY, CA**

**LUST S103820924
N/A**

LUST:
 Region: RIVERSIDE
 Site Closed: Yes
 Employee ID: 22
 Facility ID: 92958
 Case Type: Drinking Water Aquifer affected
 Status: 9

MAP FINDINGS
FOCUS MAP 20

Map ID	Site	Database(s)	EPA ID Number
641	RIVERSIDE SAND CO RIVERSIDE (County), CA MINES: Mine ID: 0401927 SIC code(s): 14410 00000 00000 00000 00000 00000 Entity name: SANTA ANA RIVER PIT Company: RIVERSIDE SAND CO State FIPS code: 06 County FIPS code: 065 Status: 4 Status date: 19800603 Operation Class: non-Coal Mining Number of shops: 0 Number of plants: 0 Latitude: 33 57 58 Longitude: 117 27 54	MINES	M100010351 N/A
644	CLAY ST AT VAN BUREN CLAY ST AT VAN BUREN RIVERSIDE, CA 92509	ERNS	92280181 N/A
<p>Click this hyperlink while viewing on your computer to access additional ERNS detail in the EDR Site Report.</p>			
644	VAN BUREN AND CLAY HOUSEHOLD WASH FACILITY VAN BUREN AND CLAY HOUSEHOLD WASH FACILITY PEDLEY, CA 92509	ERNS	92273502 N/A
<p>Click this hyperlink while viewing on your computer to access additional ERNS detail in the EDR Site Report.</p>			
644	RIVERSIDE SAND CO. DISPOSAL 6800 VAN BUREN BLVD RIVERSIDE CA, CA	WMUDS/SWAT	S102361701 N/A
WMUDS/SWAT: Edit Date: Not reported Complexity: Not reported Primary Waste: Solid Wastes Primary Waste Type: Nonhazardous Solid Wastes/Influent or Solid Wastes that contain nonhazardous putrescible and non putrescible solid, semisolid, and liquid wastes (E.G., garbage, trash, refuse, paper, demolition and construction wastes, manure, vegetable or animal solid and semisolid waste). Secondary Waste: Not reported Secondary Waste Type: Not reported Base Meridian: Not reported NPID: Not reported Tonnage: 0 Regional Board ID: Not reported			

MAP FINDINGS
FOCUS MAP 20

Map ID Site Database(s) EPA ID Number

RIVERSIDE SAND CO. DISPOSAL (Continued)

S102361701

Municipal Solid Waste: False
 Superorder: False
 Open To Public: False
 Waste List: False
 Agency Type: Private
 Agency Name: GASKINS, ROBERT
 Agency Department: Not reported
 Agency Address: 1105 CLARK STREET
 Agency City,St,Zip: RIVERSIDE CA 92501
 Agency Contact: ROBERT GASKINS
 Agency Telephone: Not reported
 Land Owner Name: Not reported
 Land Owner Address: Not reported
 Land Owner City,St,Zip: Not reported
 Land Owner Contact: Not reported
 Land Owner Phone: Not reported
 Region: 8
 Facility Type: Solid Waste Site-Class III - Landfills for non hazardous solid wastes.
 Facility Description: Not reported
 Facility Telephone: Not reported
 SWAT Facility Name: Not reported
 Primary SIC: Not reported
 Secondary SIC: Not reported
 Comments: Not reported
 Last Facility Editors: Not reported
 Waste Discharge System: True
 Solid Waste Assessment Test Program: False
 Toxic Pits Cleanup Act Program: False
 Resource Conservation Recovery Act: False
 Department of Defence: False
 Solid Waste Assessment Test Program: Not reported
 Threat to Water Quality: Not reported
 Sub Chapter 15: True
 Regional Board Project Officer: Not reported
 Number of WMUDS at Facility: 0
 Section Range: Not reported
 RCRA Facility: No
 Waste Discharge Requirements: Active - Any facility with a continuous or seasonal discharge that is under Waste Discharge Requirements.
 Self-Monitoring Rept. Frequency: Not reported
 Waste Discharge System ID: 8 332601N01
 Solid Waste Information ID: Not reported

652

**7214 AULD
RIVERSIDE, CA 92503**

**CDL S107536035
N/A**

CDL:
 Facility ID: 200008098
 Date: 2000-08-17 00:00:00
 Lab Type: Illegal Drug Lab (L) - location where an illegal drug lab was operated or drug lab equipment and/or materials were stored.

MAP FINDINGS
FOCUS MAP 20

Map ID	Site	Database(s)	EPA ID Number
653	10028 JULIAN RIVERSIDE, CA 92505 CDL: Facility ID: 199903213 Date: 1999-03-31 00:00:00 Lab Type: Illegal Drug Lab (L) - location where an illegal drug lab was operated or drug lab equipment and/or materials were stored.	CDL	S107526711 N/A
654	HYDRA FORCE INC 7383 ORANGEWOOD DRIVE RIVERSIDE, CA 92504 HAZNET: Gepaid: CAL000144874 Contact: JAVIER SOTO, PRESIDENT Telephone: 9096893987 Facility Addr2: Not reported Mailing Name: Not reported Mailing Address: 7383 ORANGEWOOD DR Mailing City,St,Zip: RIVERSIDE, CA 925041027 Gen County: Riverside TSD EPA ID: Not reported TSD County: San Bernardino Waste Category: Other organic solids Disposal Method: Not reported Tons: 0.2 Facility County: Not reported Gepaid: CAL000144874 Contact: JAVIER SOTO, PRESIDENT Telephone: 9096893987 Facility Addr2: Not reported Mailing Name: Not reported Mailing Address: 7383 ORANGEWOOD DR Mailing City,St,Zip: RIVERSIDE, CA 925041027 Gen County: Riverside TSD EPA ID: Not reported TSD County: San Bernardino Waste Category: Other organic solids Disposal Method: Transfer Station Tons: 0.95 Facility County: Not reported Gepaid: CAL000144874 Contact: JAVIER SOTO, PRESIDENT Telephone: 9096893987 Facility Addr2: Not reported Mailing Name: Not reported Mailing Address: 7383 ORANGEWOOD DR Mailing City,St,Zip: RIVERSIDE, CA 925041027 Gen County: Riverside TSD EPA ID: CAD982444481 TSD County: San Bernardino Waste Category: Other organic solids Disposal Method: H14 Tons: 0.17 Facility County: Riverside	HAZNET	S105723222 N/A

MAP FINDINGS
FOCUS MAP 20

Map ID	Site	Database(s)	EPA ID Number
--------	------	-------------	---------------

HYDRA FORCE INC (Continued)

S105723222

Gepaid: CAL000144874
 Contact: JAVIER SOTO, PRESIDENT
 Telephone: 9096893987
 Facility Addr2: Not reported
 Mailing Name: Not reported
 Mailing Address: 7383 ORANGEWOOD DR
 Mailing City,St,Zip: RIVERSIDE, CA 925041027
 Gen County: Riverside
 TSD EPA ID: Not reported
 TSD County: Not reported
 Waste Category: Other organic solids
 Disposal Method: Transfer Station
 Tons: 0.25
 Facility County: Not reported

Gepaid: CAL000144874
 Contact: JAVIER SOTO, PRESIDENT
 Telephone: 9096893987
 Facility Addr2: Not reported
 Mailing Name: Not reported
 Mailing Address: 7383 ORANGEWOOD DR
 Mailing City,St,Zip: RIVERSIDE, CA 925041027
 Gen County: Riverside
 TSD EPA ID: Not reported
 TSD County: San Bernardino
 Waste Category: Other organic solids
 Disposal Method: Transfer Station
 Tons: 1.22
 Facility County: Not reported

[Click this hyperlink](#) while viewing on your computer to access
4 additional CA_HAZNET: record(s) in the EDR Site Report.

654

**HYDRAFORCE INC
7383 ORANGEWOOD DR
RIVERSIDE, CA 92504**

**CA WDS S106447203
N/A**

CA WDS:

Facility ID: Santa Ana River 331018754
 Facility Type: Industrial - Facility that treats and/or disposes of liquid or semisolid wastes from any servicing, producing, manufacturing or processing operation of whatever nature, including mining, gravel washing, geothermal operations, air conditioning, ship building and repairing, oil production, storage and disposal operations, water pumping.
 Facility Status: Active - Any facility with a continuous or seasonal discharge that is under Waste Discharge Requirements.
 NPDES Number: CAS000001 The 1st 2 characters designate the state. The remaining 7 are assigned by the Regional Board
 Subregion: 8
 Facility Telephone: 9096893987
 Facility Contact: Javier Soto
 Agency Name: HYDRAFORCE INC
 Agency Address: 7383 Orangewood Dr
 Agency City,St,Zip: Riverside 92504
 Agency Contact: Javier Soto
 Agency Telephone: 9096893987
 Agency Type: Private

MAP FINDINGS
FOCUS MAP 20

Map ID	Site	Database(s)	EPA ID Number
--------	------	-------------	---------------

HYDRAFORCE INC (Continued)

S106447203

SIC Code: 3593
 SIC Code 2: Not reported
 Primary Waste: Not reported
 Primary Waste Type: Not reported
 Secondary Waste: Not reported
 Secondary Waste Type: Not reported
 Design Flow: 0
 Baseline Flow: 0
 Reclamation: Not reported
 POTW: Not reported
 Treat To Water: Minor Threat to Water Quality. A violation of a regional board order should cause a relatively minor impairment of beneficial uses compared to a major or minor threat. Not: All nurds without a TTWQ will be considered a minor threat to water quality unless coded at a higher Level. A Zero (0) may be used to code those NURDS that are found to represent no threat to water quality.
 Complexity: Category C - Facilities having no waste treatment systems, such as cooling water dischargers or those who must comply through best management practices, facilities with passive waste treatment and disposal systems, such as septic systems with subsurface disposal, or dischargers having waste storage systems with land disposal such as dairy waste ponds.

654

**CALIFORNIA TOOL AND ENGINEERING
7417 ORANGEWOOD DR
RIVERSIDE, CA 92504**

**HAZNET S102817637
N/A**

HAZNET:

Gepaid: CAL000095308
 Contact: ROCKY LOWSTETTER
 Telephone: 0000000000
 Facility Addr2: Not reported
 Mailing Name: Not reported
 Mailing Address: 7417 ORANGEWOOD DR
 Mailing City,St,Zip: RIVERSIDE, CA 925040000
 Gen County: Riverside
 TSD EPA ID: Not reported
 TSD County: 0
 Waste Category: Metal sludge - Alkaline solution (pH <UN> 12.5) with metals (antimony, arsenic, barium, beryllium, cadmium, chromium, cobalt, copper, lead, mercury, molybdenum, nickel, selenium, silver, thallium, vanadium, and zinc)
 Disposal Method: Not reported
 Tons: 6.0000
 Facility County: Riverside

Gepaid: CAL000095889
 Contact: CTE CALIF TOOL & ENG INC
 Telephone: 9093581111
 Facility Addr2: Not reported
 Mailing Name: Not reported
 Mailing Address: 7417 ORANGEWOOD DR
 Mailing City,St,Zip: RIVERSIDE, CA 925041043
 Gen County: Riverside
 TSD EPA ID: CAT000613927
 TSD County: San Bernardino
 Waste Category: Aqueous solution with less than 10% total organic residues
 Disposal Method: Transfer Station

MAP FINDINGS
FOCUS MAP 20

Map ID	Site	Database(s)	EPA ID Number
	CALIFORNIA TOOL AND ENGINEERING (Continued)		S102817637
	Tons: .0625 Facility County: Riverside		
661	AUTO STYLES 5950 RICKENBACKER AVENUE RIVERSIDE, CA 92504	HAZNET	S100855771 N/A
	HAZNET: Gepaid: CAL912905572 Contact: GARY PRICE Telephone: 9096895643 Facility Addr2: Not reported Mailing Name: Not reported Mailing Address: 5950 RICKENBACKER AVE Mailing City,St,Zip: RIVERSIDE, CA 925040000 Gen County: Riverside TSD EPA ID: CAD008252405 TSD County: Los Angeles Waste Category: Unspecified solvent mixture Waste Disposal Method: Not reported Tons: 0.14 Facility County: Not reported		
	Gepaid: CAL912905572 Contact: GARY PRICE Telephone: 9096895643 Facility Addr2: Not reported Mailing Name: Not reported Mailing Address: 5950 RICKENBACKER AVE Mailing City,St,Zip: RIVERSIDE, CA 925040000 Gen County: Riverside TSD EPA ID: CAD008252405 TSD County: Los Angeles Waste Category: Not reported Disposal Method: Recycler Tons: Not reported Facility County: Riverside		
	Gepaid: CAL912905572 Contact: GARY PRICE Telephone: 9096895643 Facility Addr2: Not reported Mailing Name: Not reported Mailing Address: 5950 RICKENBACKER AVE Mailing City,St,Zip: RIVERSIDE, CA 925040000 Gen County: Riverside TSD EPA ID: Not reported TSD County: Los Angeles Waste Category: Unspecified solvent mixture Waste Disposal Method: Not reported Tons: 0.39 Facility County: Not reported		
	Gepaid: CAL912905572 Contact: GARY PRICE Telephone: 9096895643 Facility Addr2: Not reported Mailing Name: Not reported		

MAP FINDINGS
FOCUS MAP 20

Map ID	Site	Database(s)	EPA ID Number
--------	------	-------------	---------------

AUTO STYLES (Continued)

S100855771

Mailing Address: 5950 RICKENBACKER AVE
Mailing City,St,Zip: RIVERSIDE, CA 925040000
Gen County: Riverside
TSD EPA ID: Not reported
TSD County: Los Angeles
Waste Category: Unspecified solvent mixture Waste
Disposal Method: Recycler
Tons: 2.9
Facility County: Not reported

Gepaid: CAL912905572
Contact: GARY DEAN PRICE
Telephone: 0000000000
Facility Addr2: Not reported
Mailing Name: Not reported
Mailing Address: 5950 RICKENBACKER AVE
Mailing City,St,Zip: RIVERSIDE, CA 925040000
Gen County: Riverside
TSD EPA ID: CAD008252405
TSD County: Los Angeles
Waste Category: Unspecified solvent mixture Waste
Disposal Method: Recycler
Tons: 1.0839
Facility County: Riverside

[Click this hyperlink](#) while viewing on your computer to access
11 additional CA_HAZNET: record(s) in the EDR Site Report.

661

CENTRAL CITY ENTERPRISES
5935 RICKENBACKER AVE
RIVERSIDE, CA 92504

HAZNET S106093700
N/A

HAZNET:
Gepaid: CAL000256589
Contact: CINDY GILLETTE
Telephone: 9513432000
Facility Addr2: Not reported
Mailing Name: Not reported
Mailing Address: 5935 RICKENBACKER AVE
Mailing City,St,Zip: RIVERSIDE, CA 925041042
Gen County: Riverside
TSD EPA ID: AZD009015389
TSD County: 99
Waste Category: Off-specification, aged, or surplus organics
Disposal Method: Recycler
Tons: 0.12
Facility County: Riverside

Gepaid: CAL000256589
Contact: CINDY GILLETTE
Telephone: 9093432000
Facility Addr2: Not reported
Mailing Name: Not reported
Mailing Address: 5935 RICKENBACKER AVE
Mailing City,St,Zip: RIVERSIDE, CA 925041042
Gen County: Riverside
TSD EPA ID: Not reported
TSD County: Los Angeles

MAP FINDINGS
FOCUS MAP 20

Map ID	Site	Database(s)	EPA ID Number
--------	------	-------------	---------------

CENTRAL CITY ENTERPRISES (Continued)

S106093700

Waste Category: Unspecified organic liquid mixture
Disposal Method: Recycler
Tons: 0.52
Facility County: Not reported

Gepaid: CAL000256589
Contact: CINDY GILLETTE
Telephone: 9093432000
Facility Addr2: Not reported
Mailing Name: Not reported
Mailing Address: 5935 RICKENBACKER AVE
Mailing City,St,Zip: RIVERSIDE, CA 925041042
Gen County: Riverside
TSD EPA ID: CAD982444481
TSD County: Riverside
Waste Category: Waste oil and mixed oil
Disposal Method: Recycler
Tons: 0.45
Facility County: Riverside

Gepaid: CAL000256589
Contact: CINDY GILLETTE
Telephone: 9513432000
Facility Addr2: Not reported
Mailing Name: Not reported
Mailing Address: 5935 RICKENBACKER AVE
Mailing City,St,Zip: RIVERSIDE, CA 925041042
Gen County: Riverside
TSD EPA ID: CAD981696420
TSD County: Los Angeles
Waste Category: Waste oil and mixed oil
Disposal Method: Recycler
Tons: 0.48
Facility County: Not reported

[Click this hyperlink](#) while viewing on your computer to access
-1 additional CA_HAZNET: record(s) in the EDR Site Report.

662

**10275 JURUPA AVE
MIRA LOMA, CA**

**CDL S107526850
N/A**

CDL:
Facility ID: 199805103
Date: 1998-05-22 00:00:00
Lab Type: Illegal Drug Lab (L) - location where an illegal drug lab was operated
or drug lab equipment and/or materials were stored.

MAP FINDINGS
FOCUS MAP 20

Map ID Site Database(s) EPA ID Number

ROJI CORP DBA BEST BUY BANNER CO (Continued)

1008194782

Owner/operator telephone: Not reported
Legal status: Private
Owner/Operator Type: Operator
Owner/Op start date: 05/31/1997
Owner/Op end date: Not reported

Handler Activities Summary:

U.S. importer of hazardous waste: No
Mixed waste (haz. and radioactive): No
Recycler of hazardous waste: No
Transporter of hazardous waste: No
Treater, storer or disposer of HW: No
Underground injection activity: No
On-site burner exemption: No
Furnace exemption: No
Used oil fuel burner: No
Used oil processor: No
User oil refiner: No
Used oil fuel marketer to burner: No
Used oil Specification marketer: No
Used oil transfer facility: No
Used oil transporter: No
Off-site waste receiver: Commercial status unknown

Hazardous Waste Summary:

Waste code: D001
Waste name: IGNITABLE HAZARDOUS WASTES ARE THOSE WASTES WHICH HAVE A FLASHPOINT OF LESS THAN 140 DEGREES FAHRENHEIT AS DETERMINED BY A PENSKEY-MARTENS CLOSED CUP FLASH POINT TESTER. ANOTHER METHOD OF DETERMINING THE FLASH POINT OF A WASTE IS TO REVIEW THE MATERIAL SAFETY DATA SHEET, WHICH CAN BE OBTAINED FROM THE MANUFACTURER OR DISTRIBUTOR OF THE MATERIAL. LACQUER THINNER IS AN EXAMPLE OF A COMMONLY USED SOLVENT WHICH WOULD BE CONSIDERED AS IGNITABLE HAZARDOUS WASTE.

Violation Status: No violations found

HAZNET:

Gepaid: CAR000160937
Contact: PETER W GOMEZ
Telephone: 9513510761
Facility Addr2: Not reported
Mailing Name: Not reported
Mailing Address: 7400 JURUPA AVE
Mailing City,St,Zip: RIVERSIDE, CA 925040000
Gen County: Riverside
TSD EPA ID: CAD008302903
TSD County: Los Angeles
Waste Category: Unspecified solvent mixture Waste
Disposal Method: Recycler
Tons: 0.22
Facility County: Not reported

Gepaid: CAR000160937
Contact: PETER W GOMEZ
Telephone: 9513510761
Facility Addr2: Not reported
Mailing Name: Not reported

MAP FINDINGS
FOCUS MAP 20

Map ID	Site	Database(s)	EPA ID Number
	<p>ROJI CORP DBA BEST BUY BANNER CO (Continued)</p> <p>Mailing Address: 7400 JURUPA AVE Mailing City,St,Zip: RIVERSIDE, CA 925040000 Gen County: Riverside TSD EPA ID: CAD008252405 TSD County: Los Angeles Waste Category: Unspecified solvent mixture Waste Disposal Method: Recycler Tons: 0.22 Facility County: Riverside</p>		1008194782
664	<p>ROJI CORP DBA BEST BUY BANNER CO 7400 JURUPA AVE RIVERSIDE, CA 92504</p> <p>FINDS: Other Pertinent Environmental Activity Identified at Site</p> <p>RCRAInfo is a national information system that supports the Resource Conservation and Recovery Act (RCRA) program through the tracking of events and activities related to facilities that generate, transport, and treat, store, or dispose of hazardous waste. RCRAInfo allows RCRA program staff to track the notification, permit, compliance, and corrective action activities required under RCRA.</p>	FINDS	1008228792 110021003858
665	<p>ACE MACHINE 7515 JURUPA AVE RIVERSIDE, CA 92504</p> <p>HAZNET:</p> <p>Gepaid: CAL000251754 Contact: KATE STETTLER Telephone: 9093591722 Facility Addr2: Not reported Mailing Name: Not reported Mailing Address: 7515 JURUPA AVE Mailing City,St,Zip: RIVERSIDE, CA 92504 Gen County: Riverside TSD EPA ID: Not reported TSD County: San Bernardino Waste Category: Aqueous solution with less than 10% total organic residues Disposal Method: Transfer Station Tons: 0.07 Facility County: Not reported</p> <p>Gepaid: CAL000251754 Contact: KATE STETTLER Telephone: 9093591722 Facility Addr2: Not reported Mailing Name: Not reported Mailing Address: 7515 JURUPA AVE Mailing City,St,Zip: RIVERSIDE, CA 92504 Gen County: Riverside TSD EPA ID: Not reported TSD County: Los Angeles Waste Category: Oil/water separation sludge</p>	HAZNET	S106093347 N/A

MAP FINDINGS
FOCUS MAP 20

Map ID Site Database(s) EPA ID Number

ACE MACHINE (Continued)

S106093347

Disposal Method: Recycler
Tons: 0.41
Facility County: Not reported

Gepaid: CAL000251754
Contact: KATE STETTLER
Telephone: 9093591722
Facility Addr2: Not reported
Mailing Name: Not reported
Mailing Address: 7515 JURUPA AVE SUITE E
Mailing City,St,Zip: RIVERSIDE, CA 92504
Gen County: Riverside
TSD EPA ID: CAT000613927
TSD County: Riverside
Waste Category: Aqueous solution with less than 10% total organic residues
Disposal Method: Transfer Station
Tons: 0.12
Facility County: Riverside

Gepaid: CAL000251754
Contact: KATE STETTLER
Telephone: 9093591722
Facility Addr2: Not reported
Mailing Name: Not reported
Mailing Address: 7515 JURUPA AVE SUITE E
Mailing City,St,Zip: RIVERSIDE, CA 92504
Gen County: Riverside
TSD EPA ID: CAT080013352
TSD County: Riverside
Waste Category: Oil/water separation sludge
Disposal Method: Recycler
Tons: 0.49
Facility County: Riverside

Gepaid: CAL000251754
Contact: KATE STETTLER
Telephone: 9093591722
Facility Addr2: Not reported
Mailing Name: Not reported
Mailing Address: 7515 JURUPA AVE SUITE E
Mailing City,St,Zip: RIVERSIDE, CA 92504
Gen County: Riverside
TSD EPA ID: CAT000613927
TSD County: San Bernardino
Waste Category: Aqueous solution with less than 10% total organic residues
Disposal Method: Transfer Station
Tons: 0.12
Facility County: Not reported

[Click this hyperlink](#) while viewing on your computer to access additional CA_HAZNET: detail in the EDR Site Report.

MAP FINDINGS
FOCUS MAP 20

Map ID	Site	Database(s)	EPA ID Number
--------	------	-------------	---------------

666	A P R 7545 JURUPA AVE UNIT F RIVERSIDE, CA 92504	RCRA-SQG FINDS	1004675596 CAR000074948
-----	---	---------------------------------	--

RCRA-SQG:

Date form received by agency: 06/08/2000
 Facility name: A P R
 Facility address: 7545 JURUPA AVE UNIT F
 RIVERSIDE, CA 92504
 EPA ID: CAR000074948
 Contact: CARLOS VARGAS
 Contact address: 7545 JURUPA AVE UNIT F
 RIVERSIDE, CA 92504
 Contact country: US
 Contact telephone: (909) 354-2309
 Contact email: Not reported
 EPA Region: 09
 Classification: Small Small Quantity Generator
 Description: Handler: generates more than 100 and less than 1000 kg of hazardous waste during any calendar month and accumulates less than 6000 kg of hazardous waste at any time; or generates 100 kg or less of hazardous waste during any calendar month, and accumulates more than 1000 kg of hazardous waste at any time

Owner/Operator Summary:

Owner/operator name: CARLOS VARGAS
 Owner/operator address: 7545 JURUPA AVE UNIT F
 RIVERSIDE, CA 92504
 Owner/operator country: Not reported
 Owner/operator telephone: (909) 353-2309
 Legal status: Private
 Owner/Operator Type: Owner
 Owner/Op start date: Not reported
 Owner/Op end date: Not reported

Handler Activities Summary:

U.S. importer of hazardous waste: Unknown
 Mixed waste (haz. and radioactive): Unknown
 Recycler of hazardous waste: No
 Transporter of hazardous waste: No
 Treater, storer or disposer of HW: No
 Underground injection activity: No
 On-site burner exemption: Unknown
 Furnace exemption: Unknown
 Used oil fuel burner: No
 Used oil processor: No
 User oil refiner: No
 Used oil fuel marketer to burner: No
 Used oil Specification marketer: No
 Used oil transfer facility: No
 Used oil transporter: No
 Off-site waste receiver: Commercial status unknown

Hazardous Waste Summary:

Waste code: D001
 Waste name: IGNITABLE HAZARDOUS WASTES ARE THOSE WASTES WHICH HAVE A FLASHPOINT OF LESS THAN 140 DEGREES FAHRENHEIT AS DETERMINED BY A PENSKEY-MARTENS CLOSED CUP FLASH POINT TESTER. ANOTHER METHOD OF DETERMINING THE

MAP FINDINGS
FOCUS MAP 20

Map ID Site Database(s) EPA ID Number

A P R (Continued)

1004675596

FLASH POINT OF A WASTE IS TO REVIEW THE MATERIAL SAFETY DATA SHEET, WHICH CAN BE OBTAINED FROM THE MANUFACTURER OR DISTRIBUTOR OF THE MATERIAL. LACQUER THINNER IS AN EXAMPLE OF A COMMONLY USED SOLVENT WHICH WOULD BE CONSIDERED AS IGNITABLE HAZARDOUS WASTE.

Waste code: D039
Waste name: TETRACHLOROETHYLENE

Violation Status: No violations found

FINDS:

Other Pertinent Environmental Activity Identified at Site

California - Hazardous Waste Tracking System - Datamart

RCRAInfo is a national information system that supports the Resource Conservation and Recovery Act (RCRA) program through the tracking of events and activities related to facilities that generate, transport, and treat, store, or dispose of hazardous waste. RCRAInfo allows RCRA program staff to track the notification, permit, compliance, and corrective action activities required under RCRA.

666

**ARMEX-APR
7545 JURUPA AVE UNIT F
RIVERSIDE, CA 92504**

**HAZNET S105726321
N/A**

HAZNET:

Gepaid: CAR000074948
Contact: VICTOR ALVAREZ
Telephone: 9513532309
Facility Addr2: Not reported
Mailing Name: Not reported
Mailing Address: 7545 JURUPA AVE UNIT F
Mailing City,St,Zip: RIVERSIDE, CA 925040000
Gen County: Riverside
TSD EPA ID: AZD009015389
TSD County: 99
Waste Category: Other organic solids
Disposal Method: Disposal, Land Fill
Tons: 0.27
Facility County: Riverside

Gepaid: CAR000074948
Contact: CARLOS VARGAS
Telephone: 9098988763
Facility Addr2: Not reported
Mailing Name: Not reported
Mailing Address: 7545 JURUPA AVE UNIT F
Mailing City,St,Zip: RIVERSIDE, CA 925040000
Gen County: Riverside
TSD EPA ID: Not reported
TSD County: San Bernardino
Waste Category: Aqueous solution with less than 10% total organic residues
Disposal Method: Transfer Station
Tons: 0.28
Facility County: Not reported

MAP FINDINGS
FOCUS MAP 20

Map ID	Site	Database(s)	EPA ID Number
--------	------	-------------	---------------

667	CUSTOM CAMP VANS & SERVICE INC 7575 JURUPA AVE RIVERSIDE, CA 92504	HAZNET EMI	S100859776 N/A
-----	---	-----------------------	---------------------------

HAZNET:

Gepaid: CAL000046021
 Contact: DARRELL JONES
 Telephone: 9096872405
 Facility Addr2: Not reported
 Mailing Name: Not reported
 Mailing Address: 7575 JURUPA AVE
 Mailing City,St,Zip: RIVERSIDE, CA 925041012
 Gen County: Riverside
 TSD EPA ID: CAD008252405
 TSD County: Los Angeles
 Waste Category: Unspecified solvent mixture Waste
 Disposal Method: Recycler
 Tons: .4085
 Facility County: Riverside

Gepaid: CAL000046021
 Contact: DARRELL JONES
 Telephone: 9096872405
 Facility Addr2: Not reported
 Mailing Name: Not reported
 Mailing Address: 7575 JURUPA AVE
 Mailing City,St,Zip: RIVERSIDE, CA 925041012
 Gen County: Riverside
 TSD EPA ID: CAD008302903
 TSD County: Los Angeles
 Waste Category: Oxygenated solvents (acetone, butanol, ethyl acetate, etc.)
 Disposal Method: Recycler
 Tons: .2293
 Facility County: Riverside

Gepaid: CAL000046021
 Contact: DARRELL JONES
 Telephone: 9096872405
 Facility Addr2: Not reported
 Mailing Name: Not reported
 Mailing Address: 7575 JURUPA AVE
 Mailing City,St,Zip: RIVERSIDE, CA 925041012
 Gen County: Riverside
 TSD EPA ID: CAD008302903
 TSD County: Los Angeles
 Waste Category: Oxygenated solvents (acetone, butanol, ethyl acetate, etc.)
 Disposal Method: Recycler
 Tons: 0.221
 Facility County: Riverside

EMI:

Year: 1990
 Carbon Monoxide Emissions Tons/Yr: 33
 Air Basin: SC
 Facility ID: 80808
 Air District Name: SC
 SIC Code: 3713
 Air District Name: SOUTH COAST AQMD
 Community Health Air Pollution Info System: Not reported

MAP FINDINGS
FOCUS MAP 20

Map ID	Site	Database(s)	EPA ID Number
--------	------	-------------	---------------

CUSTOM CAMP VANS & SERVICE INC (Continued)

S100859776

Consolidated Emission Reporting Rule:	Not reported
Total Organic Hydrocarbon Gases Tons/Yr:	0
Reactive Organic Gases Tons/Yr:	0
Carbon Monoxide Emissions Tons/Yr:	0
NOX - Oxides of Nitrogen Tons/Yr:	0
SOX - Oxides of Sulphur Tons/Yr:	0
Particulate Matter Tons/Yr:	0
Part. Matter 10 Micrometers & Smllr Tons/Yr:	0

668

**HUD INTOWN PROPERTIES
10190 MEDALLION PLACE
RIVERSIDE, CA 92506**

**HAZNET S104570702
N/A**

HAZNET:

Gepaid:	CAC002170185
Contact:	HUD
Telephone:	0000000000
Facility Addr2:	Not reported
Mailing Name:	Not reported
Mailing Address:	6850 BROCKTON AVE # 215
Mailing City,St,Zip:	RIVERSIDE, CA 925060000
Gen County:	Riverside
TSD EPA ID:	CAD028409019
TSD County:	Los Angeles
Waste Category:	Household waste
Disposal Method:	Transfer Station
Tons:	0.045
Facility County:	Riverside

670

**7048 IDYLLWILD LN
RIVERSIDE, CA 92503**

**CDL S107535892
N/A**

CDL:

Facility ID:	199608031
Date:	1996-08-09 00:00:00
Lab Type:	Illegal Drug Lab (L) - location where an illegal drug lab was operated or drug lab equipment and/or materials were stored.

670

**PRESTON AND LAURIE WILLIAMS
7048 IDYLLWILD LANE
RIVERSIDE, CA 95203**

**HAZNET S103982591
N/A**

HAZNET:

Gepaid:	CLU960008760
Contact:	PRESTON AND LAURIE WILLIAMS
Telephone:	0000000000
Facility Addr2:	Not reported
Mailing Name:	Not reported
Mailing Address:	DTSC CLU/ERU
Mailing City,St,Zip:	SACRAMENTO, CA 958120806
Gen County:	Riverside
TSD EPA ID:	AZT050010180
TSD County:	99
Waste Category:	Off-specification, aged, or surplus organics

MAP FINDINGS
FOCUS MAP 20

Map ID Site Database(s) EPA ID Number

PRESTON AND LAURIE WILLIAMS (Continued)

S103982591

Disposal Method: Not reported
Tons: .0200
Facility County: Riverside

Gepaid: CLU960008760
Contact: PRESTON AND LAURIE WILLIAMS
Telephone: 0000000000
Facility Addr2: Not reported
Mailing Name: Not reported
Mailing Address: DTSC CLU/ERU
Mailing City,St,Zip: SACRAMENTO, CA 958120806
Gen County: Riverside
TSD EPA ID: CAD008302903
TSD County: Los Angeles
Waste Category: Other inorganic solid waste
Disposal Method: Transfer Station
Tons: .0100
Facility County: Riverside

Gepaid: CLU960008760
Contact: PRESTON AND LAURIE WILLIAMS
Telephone: 0000000000
Facility Addr2: Not reported
Mailing Name: Not reported
Mailing Address: DTSC CLU/ERU
Mailing City,St,Zip: SACRAMENTO, CA 958120806
Gen County: Riverside
TSD EPA ID: CAD008302903
TSD County: Los Angeles
Waste Category: Liquids with pH <UN-> 2
Disposal Method: Transfer Station
Tons: .0100
Facility County: Riverside

Gepaid: CLU960008760
Contact: PRESTON AND LAURIE WILLIAMS
Telephone: 0000000000
Facility Addr2: Not reported
Mailing Name: Not reported
Mailing Address: DTSC CLU/ERU
Mailing City,St,Zip: SACRAMENTO, CA 958120806
Gen County: Riverside
TSD EPA ID: CAD008302903
TSD County: Los Angeles
Waste Category: Unspecified solvent mixture Waste
Disposal Method: Recycler
Tons: .0100
Facility County: Riverside

Gepaid: CLU960008760
Contact: PRESTON AND LAURIE WILLIAMS
Telephone: 0000000000
Facility Addr2: Not reported
Mailing Name: Not reported
Mailing Address: DTSC CLU/ERU
Mailing City,St,Zip: SACRAMENTO, CA 958120806
Gen County: Riverside

MAP FINDINGS
FOCUS MAP 20

Map ID	Site	Database(s)	EPA ID Number
	<p>PRESTON AND LAURIE WILLIAMS (Continued)</p> <p>TSD EPA ID: CAD008302903 TSD County: Los Angeles Waste Category: Unspecified alkaline solution Disposal Method: Transfer Station Tons: .0100 Facility County: Riverside</p> <p style="text-align: center;">Click this hyperlink while viewing on your computer to access additional CA_HAZNET: detail in the EDR Site Report.</p>		S103982591
670	<p>INTOWN PROPERTIES INC/HUD 7033 IDYLLWILD LN RIVERSIDE, CA 92503</p> <p>HAZNET: Gepaid: CAC001392944 Contact: HUD Telephone: 7149577333 Facility Addr2: Not reported Mailing Name: Not reported Mailing Address: 6850 BROCKTON AVE STE 215 Mailing City,St,Zip: RIVERSIDE, CA 925060000 Gen County: Riverside TSD EPA ID: CAD000088252 TSD County: Los Angeles Waste Category: Household waste Disposal Method: Transfer Station Tons: .7505 Facility County: Riverside</p>	HAZNET	S103970693 N/A
672	<p>RIVERSIDE AGRICULTURAL PARK 7020 CREST AVENUE RIVERSIDE, CA 92503</p> <p>FINDS: Other Pertinent Environmental Activity Identified at Site</p> <p style="text-align: center;">Not reported</p>	FINDS	1010727970 110033606943
672	<p>RIVERSIDE AGRICULTURAL PARK 7020 CREST AVENUE RIVERSIDE, CA 92503</p> <p>VCP: Facility ID: 33490087 Site Type: Voluntary Cleanup Site Type Detail: Voluntary Cleanup Acres: 62 National Priorities List: NO Cleanup Oversight Agencies: SMBRP Lead Agency: SMBRP Lead Agency Description: Not reported Project Manager: MARYAM TASNIF-ABBASI Supervisor: Rebecca Chou</p>	VCP ENVIROSTOR	S106984026 N/A

MAP FINDINGS
FOCUS MAP 20

Map ID Site Database(s) EPA ID Number

RIVERSIDE AGRICULTURAL PARK (Continued)

S106984026

Division Branch: Cypress
 Site Code: 401288
 Assembly: 66
 Senate: 31
 Special Programs Code: CLRRRA Liability Immunity (AB 389)
 Status: Inactive - Action Required
 Status Date: 2008-02-15 00:00:00
 Restricted Use: NO
 Funding: Responsible Party
 Lat/Long: 33.9572024096386 / -117.47475
 Alias Name: 33490087
 Alias Type: Envirostor ID Number
 Alias Name: 401273
 Alias Type: Project Code (Site Code)
 Alias Name: 401288
 Alias Type: Project Code (Site Code)

APN: NONE SPECIFIED
 APN Description: Not reported
 Comments: Response Plan Approval Letter and Response to Comment document. The results of the dioxin/furan co-location study were provided to DTSC for review and comment. All parties agreed that the co-location was strongly demonstrated in the PCB excavation area. The dioxins detected independently of the PCBs will be sThis letter provides an estimate of DTSC job hours that will be expended on this project in 2008. This is just an estimate, and could change based on project needs. DTSC entered into a Voluntary Cleanup Agreement (VCA) with the City of Riverside (Docket No. HSA-A 04/05-152) for DTSC to review the documents provided by the Proponent and provide comments as needed. studied further and the information will be provided under separate cover.

Completed Info:

Completed Area Name: PROJECT WIDE
 Completed Sub Area Name: Not reported
 Completed Document Type: Removal Action Workplan
 Completed Date: / /

Completed Area Name: PROJECT WIDE
 Completed Sub Area Name: Not reported
 Completed Document Type: Other Report
 Completed Date: / /

Completed Area Name: PROJECT WIDE
 Completed Sub Area Name: Not reported
 Completed Document Type: Voluntary Clean-up Agreement
 Completed Date: / /

Completed Area Name: PROJECT WIDE
 Completed Sub Area Name: Not reported
 Completed Document Type: California Land Reuse and Revitalization Agreement
 Completed Date: / /

Completed Area Name: PROJECT WIDE
 Completed Sub Area Name: Not reported
 Completed Document Type: Amendment - Order/Agreement
 Completed Date: / /

MAP FINDINGS
FOCUS MAP 20

Map ID Site Database(s) EPA ID Number

RIVERSIDE AGRICULTURAL PARK (Continued)

S106984026

Completed Area Name: PROJECT WIDE
 Completed Sub Area Name: Not reported
 Completed Document Type: Correspondence - Sent
 Completed Date: / /

Confirmed: 30470,30018,30009
 Confirmed Description: PCBs (unsp)
 Confirmed Description: Polychlori
 Confirmed Description: Dioxin (as
 Future Area Name: PROJECT WIDE
 Future Sub Area Name: Not reported
 Future Document Type: Remedial Action Completion Report
 Future Due Date: 2009
 Future Area Name: PROJECT WIDE
 Future Sub Area Name: Not reported
 Future Document Type: Certification
 Future Due Date: 2010
 Media Affected: 30009, 30018, 30470
 Media Affected Desc: Not reported
 Media Affected Desc: Not reported
 Media Affected Desc: Not reported

Management:

Management Required: NONE SPECIFIED
 Management Required Desc: Not reported
 Potential: SOIL
 Potential Description: Not reported
 Schedule Area Name: Not reported
 Schedule Sub Area Name: Not reported
 Schedule Document Type: Not reported
 Schedule Due Date: Not reported
 Schedule Revised Date: Not reported
 PastUse: WASTE - SEWAGE TREATMENT PLANT

ENVIROSTOR:

Site Type: Voluntary Cleanup
 Site Type Detailed: Voluntary Cleanup
 Acres: 62
 NPL: NO
 Regulatory Agencies: SMBRP
 Lead Agency: SMBRP
 Program Manager: MARYAM TASNIF-ABBASI
 Supervisor: Rebecca Chou
 Division Branch: Cypress
 Facility ID: 33490087
 Site Code: 401288
 Assembly: 66
 Senate: 31
 Special Program: CLRRRA Liability Immunity (AB 389)
 Status: Inactive - Action Required
 Status Date: 2008-02-15 00:00:00
 Restricted Use: NO
 Funding: Responsible Party
 Latitude: 33.9572024096386
 Longitude: -117.47475
 Alias Name: 33490087
 Alias Type: Envirostor ID Number

MAP FINDINGS
FOCUS MAP 20

Map ID Site Database(s) EPA ID Number

RIVERSIDE AGRICULTURAL PARK (Continued)

S106984026

Alias Name: 401273
Alias Type: Project Code (Site Code)
Alias Name: 401288
Alias Type: Project Code (Site Code)

APN: NONE SPECIFIED
APN Description: Not reported
Comments: Response Plan Approval Letter and Response to Comment document. The results of the dioxin/furan co-location study were provided to DTSC for review and comment. All parties agreed that the co-location was strongly demonstrated in the PCB excavation area. The dioxins detected independently of the PCBs will be sThis letter provides an estimate of DTSC job hours that will be expended on this project in 2008. This is just an estimate, and could change based on project needs. DTSC entered into a Voluntary Cleanup Agreement (VCA) with the City of Riverside (Docket No. HSA-A 04/05-152) for DTSC to review the documents provided by the Proponent and provide comments as needed. studied further and the information will be provided under separate cover.

Completed Info:

Completed Area Name: PROJECT WIDE
Completed Sub Area Name: Not reported
Completed Document Type: Removal Action Workplan
Completed Date: / /

Completed Area Name: PROJECT WIDE
Completed Sub Area Name: Not reported
Completed Document Type: Other Report
Completed Date: / /

Completed Area Name: PROJECT WIDE
Completed Sub Area Name: Not reported
Completed Document Type: Voluntary Clean-up Agreement
Completed Date: / /

Completed Area Name: PROJECT WIDE
Completed Sub Area Name: Not reported
Completed Document Type: California Land Reuse and Revitalization Agreement
Completed Date: / /

Completed Area Name: PROJECT WIDE
Completed Sub Area Name: Not reported
Completed Document Type: Amendment - Order/Agreement
Completed Date: / /

Completed Area Name: PROJECT WIDE
Completed Sub Area Name: Not reported
Completed Document Type: Correspondence - Sent
Completed Date: / /

Confirmed: 30470,30018,30009
Confirmed Description: PCBs (unsp
Confirmed Description: Polychlori
Confirmed Description: Dioxin (as
Future Area Name: PROJECT WIDE
Future Sub Area Name: Not reported
Future Document Type: Remedial Action Completion Report

MAP FINDINGS
FOCUS MAP 20

Map ID	Site	Database(s)	EPA ID Number
--------	------	-------------	---------------

RIVERSIDE AGRICULTURAL PARK (Continued)

S106984026

Future Due Date: 2009
 Future Area Name: PROJECT WIDE
 Future Sub Area Name: Not reported
 Future Document Type: Certification
 Future Due Date: 2010
 Media Affected: 30009, 30018, 30470
 Media Affected Desc: Not reported
 Media Affected Desc: Not reported
 Media Affected Desc: Not reported

 Management:
 Management Required: NONE SPECIFIED
 Management Required Desc: Not reported
 Potential: SOIL
 Potential Description: Not reported
 Schedule Area Name: Not reported
 Schedule Sub Area Name: Not reported
 Schedule Document Type: Not reported
 Schedule Due Date: Not reported
 Schedule Revised Date: Not reported
 PastUse: WASTE - SEWAGE TREATMENT PLANT

672 7020 CREST AVE
7020 CREST AVE
RIVERSIDE, CA

ERNS 2003653233
N/A

[Click this hyperlink](#) while viewing on your computer to access additional ERNS detail in the EDR Site Report.

673 HUD INTOWN PROPERTIES
7004 AUSTIN CT
RIVERSIDE, CA 92503

HAZNET S103969329
N/A

HAZNET:
 Gepaid: CAC001362376
 Contact: HUD
 Telephone: 0000000000
 Facility Addr2: Not reported
 Mailing Name: Not reported
 Mailing Address: 6850 BROCKTON AVE # 215
 Mailing City,St,Zip: RIVERSIDE, CA 925060000
 Gen County: Riverside
 TSD EPA ID: CAD028409019
 TSD County: Los Angeles
 Waste Category: Household waste
 Disposal Method: Transfer Station
 Tons: .0225
 Facility County: Riverside

MAP FINDINGS
FOCUS MAP 20

Map ID	Site	Database(s)	EPA ID Number
674	HUD INTOWN PROPERTIES 6960 FARRIER AVE RIVERSIDE, CA 92503 HAZNET: Gepaid: CAC002129712 Contact: HUD Telephone: 0000000000 Facility Addr2: Not reported Mailing Name: Not reported Mailing Address: 6850 BROCKTON AVE # 215 Mailing City,St,Zip: RIVERSIDE, CA 925060000 Gen County: Riverside TSD EPA ID: CAD028409019 TSD County: Los Angeles Waste Category: Household waste Disposal Method: Transfer Station Tons: .1000 Facility County: Riverside	HAZNET	S103969327 N/A
678	1X STAGG EQUIPMENT 7337 CENTRAL AVE RIVERSIDE, CA 92504 HAZNET: Gepaid: CAC000841880 Contact: JOHN MAYS Telephone: 0000000000 Facility Addr2: Not reported Mailing Name: Not reported Mailing Address: WESTERN WASTE INDUSTRIES Mailing City,St,Zip: TORRANCE, CA 905010000 Gen County: Riverside TSD EPA ID: CAT080013352 TSD County: Los Angeles Waste Category: Unspecified oil-containing waste Disposal Method: Recycler Tons: .4170 Facility County: Riverside Gepaid: CAC000841880 Contact: JOHN MAYS Telephone: 0000000000 Facility Addr2: Not reported Mailing Name: Not reported Mailing Address: WESTERN WASTE INDUSTRIES Mailing City,St,Zip: TORRANCE, CA 905010000 Gen County: Riverside TSD EPA ID: CAT080013352 TSD County: Los Angeles Waste Category: Unspecified oil-containing waste Disposal Method: Not reported Tons: .4170 Facility County: Riverside	HAZNET	S100928142 N/A

MAP FINDINGS
FOCUS MAP 20

Map ID	Site	Database(s)	EPA ID Number
--------	------	-------------	---------------

678	HARMON INDUSTRIES 7337 CENTRAL AVE RIVERSIDE, CA 92504	FINDS HAZNET RCRA-NonGen	1000230444 CAD131841645
-----	---	---	------------------------------------

FINDS:

Other Pertinent Environmental Activity Identified at Site

RCRAInfo is a national information system that supports the Resource Conservation and Recovery Act (RCRA) program through the tracking of events and activities related to facilities that generate, transport, and treat, store, or dispose of hazardous waste. RCRAInfo allows RCRA program staff to track the notification, permit, compliance, and corrective action activities required under RCRA.

HAZNET:

Gepaid: CAL000169931
 Contact: HARMON INDUSTRIES
 Telephone: 9093439688
 Facility Addr2: Not reported
 Mailing Name: Not reported
 Mailing Address: 7337 CENTRAL AVE
 Mailing City,St,Zip: RIVERSIDE, CA 925040000
 Gen County: Riverside
 TSD EPA ID: CAD008252405
 TSD County: Los Angeles
 Waste Category: Unspecified organic liquid mixture
 Disposal Method: Recycler
 Tons: .2085
 Facility County: Riverside

Gepaid: CAL000169931
 Contact: HARMON INDUSTRIES
 Telephone: 9093439688
 Facility Addr2: Not reported
 Mailing Name: Not reported
 Mailing Address: 7337 CENTRAL AVE
 Mailing City,St,Zip: RIVERSIDE, CA 925040000
 Gen County: Riverside
 TSD EPA ID: CAD044429835
 TSD County: Los Angeles
 Waste Category: Laboratory waste chemicals
 Disposal Method: Disposal, Other
 Tons: .0280
 Facility County: Riverside

RCRA-NonGen:

Date form received by agency: 08/03/2000
 Facility name: HARMON INDUSTRIES
 Facility address: 7337 CENTRAL AVE
 RIVERSIDE, CA 92504
 EPA ID: CAD131841645
 Contact: CHAD STOTLER
 Contact address: P O BOX 600
 GRAIN VALLEY, MO 64029
 Contact country: US
 Contact telephone: (816) 650-3112
 Contact email: Not reported

MAP FINDINGS
FOCUS MAP 20

Map ID Site Database(s) EPA ID Number

HARMON INDUSTRIES (Continued)

1000230444

EPA Region: 09
Classification: Non-Generator
Description: Handler: Non-Generators do not presently generate hazardous waste

Owner/Operator Summary:

Owner/operator name: HARMON INDUSTRIES
Owner/operator address: 1300 JEFFERSON CT
BLUE SPRINGS, MO 64015
Owner/operator country: Not reported
Owner/operator telephone: (816) 229-3345
Legal status: Private
Owner/Operator Type: Owner
Owner/Op start date: Not reported
Owner/Op end date: Not reported

Handler Activities Summary:

U.S. importer of hazardous waste: Unknown
Mixed waste (haz. and radioactive): Unknown
Recycler of hazardous waste: No
Transporter of hazardous waste: No
Treater, storer or disposer of HW: No
Underground injection activity: No
On-site burner exemption: Unknown
Furnace exemption: Unknown
Used oil fuel burner: No
Used oil processor: No
User oil refiner: No
Used oil fuel marketer to burner: No
Used oil Specification marketer: No
Used oil transfer facility: No
Used oil transporter: No
Off-site waste receiver: Commercial status unknown

Historical Generators:

Date form received by agency: 03/04/1999
Facility name: HARMON INDUSTRIES
Site name: HARMOND INDUSTRIES
Classification: Large Quantity Generator

Date form received by agency: 09/01/1996
Facility name: HARMON INDUSTRIES
Classification: Small Quantity Generator

Date form received by agency: 07/03/1986
Facility name: HARMON INDUSTRIES
Classification: Large Quantity Generator

Hazardous Waste Summary:

Waste code: D001
Waste name: IGNITABLE HAZARDOUS WASTES ARE THOSE WASTES WHICH HAVE A FLASHPOINT OF LESS THAN 140 DEGREES FAHRENHEIT AS DETERMINED BY A PENSKEY-MARTENS CLOSED CUP FLASH POINT TESTER. ANOTHER METHOD OF DETERMINING THE FLASH POINT OF A WASTE IS TO REVIEW THE MATERIAL SAFETY DATA SHEET, WHICH CAN BE OBTAINED FROM THE MANUFACTURER OR DISTRIBUTOR OF THE MATERIAL. LACQUER THINNER IS AN EXAMPLE OF A COMMONLY USED SOLVENT

MAP FINDINGS
FOCUS MAP 20

Map ID Site Database(s) EPA ID Number

HARMON INDUSTRIES (Continued)

1000230444

WHICH WOULD BE CONSIDERED AS IGNITABLE HAZARDOUS WASTE.

Waste code: D002
Waste name: A WASTE WHICH HAS A PH OF LESS THAN 2 OR GREATER THAN 12.5 IS CONSIDERED TO BE A CORROSIVE HAZARDOUS WASTE. SODIUM HYDROXIDE, A CAUSTIC SOLUTION WITH A HIGH PH, IS OFTEN USED BY INDUSTRIES TO CLEAN OR DEGREASE PARTS. HYDROCHLORIC ACID, A SOLUTION WITH A LOW PH, IS USED BY MANY INDUSTRIES TO CLEAN METAL PARTS PRIOR TO PAINTING. WHEN THESE CAUSTIC OR ACID SOLUTIONS BECOME CONTAMINATED AND MUST BE DISPOSED, THE WASTE WOULD BE A CORROSIVE HAZARDOUS WASTE.

Waste code: D007
Waste name: CHROMIUM

Waste code: D035
Waste name: METHYL ETHYL KETONE

Violation Status: No violations found

678

**KOMFORT MOTORHOMES INC
7337 CENTRAL AVE
RIVERSIDE, CA 92514**

**HAZNET S103973666
 N/A**

HAZNET:

Gepaid: CAD131841645
Contact: Not reported
Telephone: 0000000000
Facility Addr2: Not reported
Mailing Name: Not reported
Mailing Address: 7337 CENTRAL AVE
Mailing City,St,Zip: RIVERSIDE, CA 925140000
Gen County: Sacramento
TSD EPA ID: CAD050806850
TSD County: Los Angeles
Waste Category: Not reported
Disposal Method: Transfer Station
Tons: .0750
Facility County: Sacramento

Gepaid: CAD131841645
Contact: Not reported
Telephone: 0000000000
Facility Addr2: Not reported
Mailing Name: Not reported
Mailing Address: 7337 CENTRAL AVE
Mailing City,St,Zip: RIVERSIDE, CA 925140000
Gen County: Sacramento
TSD EPA ID: CAD050806850
TSD County: Los Angeles
Waste Category: Other inorganic solid waste
Disposal Method: Transfer Station
Tons: .0250
Facility County: Sacramento

Gepaid: CAD131841645
Contact: Not reported
Telephone: 0000000000
Facility Addr2: Not reported
Mailing Name: Not reported

MAP FINDINGS
FOCUS MAP 20

Map ID	Site	Database(s)	EPA ID Number
--------	------	-------------	---------------

KOMFORT MOTORHOMES INC (Continued)

S103973666

Mailing Address: 7337 CENTRAL AVE
Mailing City,St,Zip: RIVERSIDE, CA 925140000
Gen County: Sacramento
TSD EPA ID: CAD050806850
TSD County: Los Angeles
Waste Category: Polychlorinated biphenyls and material containing PCB's
Disposal Method: Transfer Station
Tons: .0400
Facility County: Sacramento

Gepaid: CAD131841645
Contact: Not reported
Telephone: 0000000000
Facility Addr2: Not reported
Mailing Name: Not reported
Mailing Address: 7337 CENTRAL AVE
Mailing City,St,Zip: RIVERSIDE, CA 925140000
Gen County: Sacramento
TSD EPA ID: CAD050806850
TSD County: Los Angeles
Waste Category: Off-specification, aged, or surplus organics
Disposal Method: Transfer Station
Tons: .5190
Facility County: Sacramento

Gepaid: CAD131841645
Contact: Not reported
Telephone: 0000000000
Facility Addr2: Not reported
Mailing Name: Not reported
Mailing Address: 7337 CENTRAL AVE
Mailing City,St,Zip: RIVERSIDE, CA 925140000
Gen County: Sacramento
TSD EPA ID: CAD000088252
TSD County: Los Angeles
Waste Category: Off-specification, aged, or surplus organics
Disposal Method: Transfer Station
Tons: .4587
Facility County: Sacramento

[Click this hyperlink](#) while viewing on your computer to access 13 additional CA_HAZNET: record(s) in the EDR Site Report.

679

**9580 ALTADENA DRIVE
RIVERSIDE, CA 92503**

**DOT OPS 1009648028
N/A**

DOT OPS:
Report ID: 1820189
Facility name: Not reported
Address: 9580 ALTADENA DRIVE
RIVERSIDE, CA 92503
Latitude: Not reported
Longitude: Not reported

EDR type: NATURAL GAS DISTRIBUTION
Cause of incident: DAMAGE BY OUTSIDE FORCES
Operator code: 18484

MAP FINDINGS
FOCUS MAP 20

Map ID Site Database(s) EPA ID Number

(Continued)

1009648028

Operator name: SOUTHERN CALIFORNIA GAS CO
 Incident address: 9580 ALTADENA DRIVE
 RIVERSIDE, CA 92503
 Incident county: RIVERSIDE
 Incident congressional district: Not reported
 Incident date: 19820114
 Detection time: 1245
 Stoppage hours: 1
 Stoppage minutes: 8
 Estimated pressure at incident time: 25.00
 Max. allowable operating pressure: 45.00
 Part of operation that failed: SERVICE
 Part of operation other comment: Not reported
 Part of system that failed: PIPE
 Part of system other comment: Not reported
 Year oart installed: 1974
 Where leak originated: BASE MATERIAL FRACTURE
 Leak other comment: Not reported
 Real nominal pipe diameter: 0.500
 Pipe wall thickness (inches): 0.090
 Pipe specifications: ASTM D 2513
 Pipe grade: PE 2306
 Type of repair done: REPLACE PIPE
 Type other comment: Not reported
 Length of replaced pipe: 1.00
 Component replaced/reconditioned: NO DATA
 Component other comment: Not reported
 Employee fatalities: 0
 Employees injured: 0
 Non-empl. fatalities: 0
 Non-empl. inured: 0
 Did a rupture occur: YES
 Did gas ignite: NO
 Did an explosion occur: NO
 Secondary fires/explosions: NO
 Operator property damage: 125
 Structure adjacent to leak: RESIDENTIAL SINGLE-STORY
 Structure other comment: Not reported
 Dist. to nearest structure: 35
 Underground facility involved: NO
 Underground facility other comment: Not reported
 Any utilities affected: NO
 Dist. of other gas fac. contributing: 0
 Dist. of other gas fac. impaired: 0
 Dist. of telephone fac. contributing: 0
 Dist. of telephone fac. impaired: 0
 Dist. of electric fac. contributing: 0
 Dist. of electric fac. impaired: 0
 Dist. of storm sewer fac. contributing: 0
 Dist. of storm sewer fac. impaired: 0
 Dist. of other sewer fac. contributing: 0
 Dist. of other sewer fac. impaired: 0
 Dist. of water fac. contributing: 0
 Dist. of water fac. impaired: 0
 Dist. of other fac. contributing: 0
 Other fac. contributing: Not reported
 Dist. of other fac. impaired: 0

MAP FINDINGS
FOCUS MAP 20

Map ID	Site	Database(s)	EPA ID Number
	(Continued)		1009648028
	Other facility impaired:	Not reported	
	Location of leak or failure:	BELOW OTHER PAVED AREA	
	Location other comment:	SIDEWALK	
	Cover depth:	33	
	Soil at pipe depth:	SOIL	
	Soil temperature at soil leak:	060	
	Report by:	AGENCY CAUSING DAMAGE	
	Report other comment:	Not reported	
680	THOMAS ROY ELLIS 6895 GLENDALE AVE RIVERSIDE, CA 92503	HAZNET CDL	S103669171 N/A
	HAZNET:		
	Gepaid:	CLU960004688	
	Contact:	THOMAS ROY ELLIS	
	Telephone:	0000000000	
	Facility Addr2:	Not reported	
	Mailing Name:	Not reported	
	Mailing Address:	DTSC CLU/ERU	
	Mailing City,St,Zip:	SACRAMENTO, CA 958120806	
	Gen County:	Riverside	
	TSD EPA ID:	CAT080010101	
	TSD County:	San Diego	
	Waste Category:	Liquids with pH <UN-> 2	
	Disposal Method:	Treatment, Tank	
	Tons:	.0125	
	Facility County:	Riverside	
	Gepaid:	CLU960004688	
	Contact:	THOMAS ROY ELLIS	
	Telephone:	0000000000	
	Facility Addr2:	Not reported	
	Mailing Name:	Not reported	
	Mailing Address:	DTSC CLU/ERU	
	Mailing City,St,Zip:	SACRAMENTO, CA 958120806	
	Gen County:	Riverside	
	TSD EPA ID:	CAT080010101	
	TSD County:	San Diego	
	Waste Category:	Unspecified organic liquid mixture	
	Disposal Method:	Transfer Station	
	Tons:	.0250	
	Facility County:	Riverside	
	Gepaid:	CLU960004688	
	Contact:	THOMAS ROY ELLIS	
	Telephone:	0000000000	
	Facility Addr2:	Not reported	
	Mailing Name:	Not reported	
	Mailing Address:	DTSC CLU/ERU	
	Mailing City,St,Zip:	SACRAMENTO, CA 958120806	
	Gen County:	Riverside	
	TSD EPA ID:	CAT080010101	
	TSD County:	San Diego	
	Waste Category:	Alkaline solution without metals (pH > 12.5)	
	Disposal Method:	Treatment, Tank	
	Tons:	.0125	
	Facility County:	Riverside	

MAP FINDINGS
FOCUS MAP 20

Map ID	Site	Database(s)	EPA ID Number
--------	------	-------------	---------------

THOMAS ROY ELLIS (Continued)

S103669171

Gepaid: CLU960004688
 Contact: THOMAS ROY ELLIS
 Telephone: 0000000000
 Facility Addr2: Not reported
 Mailing Name: Not reported
 Mailing Address: DTSC CLU/ERU
 Mailing City,St,Zip: SACRAMENTO, CA 958120806
 Gen County: Riverside
 TSD EPA ID: CAT080010101
 TSD County: San Diego
 Waste Category: Other inorganic solid waste
 Disposal Method: Treatment, Tank
 Tons: .0050
 Facility County: Riverside

[Click this hyperlink](#) while viewing on your computer to access
 -1 additional CA_HAZNET: record(s) in the EDR Site Report.

CDL:

Facility ID: 199603023
 Date: 1996-03-08 00:00:00
 Lab Type: Illegal Drug Lab (L) - location where an illegal drug lab was operated
 or drug lab equipment and/or materials were stored.

682

**ROBERTSON READY MIX INC
 6830 VAN BUREN BLVD
 RIVERSIDE, CA 92509**

**CA FID UST
 CA WDS
 SWEEPS UST**

**S101590236
 N/A**

CA FID UST:

Facility ID: 33006849
 Regulated By: UTNKA
 Regulated ID: 00002109
 Cortese Code: Not reported
 SIC Code: Not reported
 Facility Phone: 7146857481
 Mail To: Not reported
 Mailing Address: 6830 VAN BUREN BLVD
 Mailing Address 2: Not reported
 Mailing City,St,Zip: RIVERSIDE 92509
 Contact: Not reported
 Contact Phone: Not reported
 DUNs Number: Not reported
 NPDES Number: Not reported
 EPA ID: Not reported
 Comments: Not reported
 Status: Active

CA WDS:

Facility ID: Santa Ana River 33I005076
 Facility Type: Industrial - Facility that treats and/or disposes of liquid or
 semisolid wastes from any servicing, producing, manufacturing or
 processing operation of whatever nature, including mining, gravel
 washing, geothermal operations, air conditioning, ship building and
 repairing, oil production, storage and disposal operations, water
 pumping.
 Facility Status: Active - Any facility with a continuous or seasonal discharge that is
 under Waste Discharge Requirements.

MAP FINDINGS
FOCUS MAP 20

Map ID Site Database(s) EPA ID Number

ROBERTSON READY MIX INC (Continued)

S101590236

NPDES Number: CAS000001 The 1st 2 characters designate the state. The remaining 7 are assigned by the Regional Board

Subregion: 8

Facility Telephone: Not reported

Facility Contact: Not reported

Agency Name: ROBERTSONS READY MIX-CORONA

Agency Address: PO BOX 1659

Agency City,St,Zip: CORONA 928781659

Agency Contact: CRAIG PHILLIPS

Agency Telephone: 9096852200

Agency Type: Private

SIC Code: 0

SIC Code 2: Not reported

Primary Waste: Not reported

Primary Waste Type: Not reported

Secondary Waste: Not reported

Secondary Waste Type: Not reported

Design Flow: 0

Baseline Flow: 0

Reclamation: Not reported

POTW: Not reported

Treat To Water: Minor Threat to Water Quality. A violation of a regional board order should cause a relatively minor impairment of beneficial uses compared to a major or minor threat. Not: All nurds without a TTWQ will be considered a minor threat to water quality unless coded at a higher Level. A Zero (0) may be used to code those NURDS that are found to represent no threat to water quality.

Complexity: Category C - Facilities having no waste treatment systems, such as cooling water dischargers or those who must comply through best management practices, facilities with passive waste treatment and disposal systems, such as septic systems with subsurface disposal, or dischargers having waste storage systems with land disposal such as dairy waste ponds.

SWEEPS UST:

Status: A

Comp Number: 2109

Number: 1

Board Of Equalization: 44-017876

Ref Date: 11-18-92

Act Date: 11-18-92

Created Date: 02-29-88

Tank Status: A

Owner Tank Id: 000912

Swrcb Tank Id: 33-000-002109-000001

Actv Date: 11-18-92

Capacity: 10000

Tank Use: M.V. FUEL

Stg: P

Content: DIESEL

Number Of Tanks: 2

Status: A

Comp Number: 2109

Number: 1

Board Of Equalization: 44-017876

Ref Date: 11-18-92

MAP FINDINGS
FOCUS MAP 20

Map ID	Site	Database(s)	EPA ID Number
	ROBERTSON READY MIX INC (Continued)		S101590236
	Act Date: 11-18-92 Created Date: 02-29-88 Tank Status: A Owner Tank Id: 000912 Swrcb Tank Id: 33-000-002109-000002 Actv Date: 11-18-92 Capacity: 10000 Tank Use: M.V. FUEL Stg: P Content: DIESEL Number Of Tanks: Not reported		
682	RTSONS READY MIX, INC 6830 VAN BUREN BLVD RIVERSIDE, CA 92509	HIST UST	U001576605 N/A
	HIST UST: Region: STATE Facility ID: 00000002109 Facility Type: Gas Station Other Type: Not reported Total Tanks: 0001 Contact Name: Not reported Telephone: 7146857481 Owner Name: ROBERTSONS READY MIX, INC. Owner Address: 6830 VAN BUREN BLVD Owner City,St,Zip: RIVERSIDE, CA Tank Num: 001 Container Num: 1A Year Installed: Not reported Tank Capacity: 00000000 Tank Used for: PRODUCT Type of Fuel: DIESEL Tank Construction: 1/4 inches Leak Detection: Stock Inventor		
683	HUD IN TOWN PROPERTIES 6906 ADLER PLACE RIVERSIDE, CA 92505	HAZNET	S103669224 N/A
	HAZNET: Gepaid: CAC001247824 Contact: HUD IN TOWN PROPERTIES Telephone: 0000000000 Facility Addr2: Not reported Mailing Name: Not reported Mailing Address: 6850 BROCKTON AVE #215 Mailing City,St,Zip: RIVERSIDE, CA 925060000 Gen County: Riverside TSD EPA ID: CAD000088252 TSD County: Los Angeles Waste Category: Alkaline solution without metals (pH > 12.5) Disposal Method: Transfer Station Tons: .0041 Facility County: Riverside		

MAP FINDINGS
FOCUS MAP 20

Map ID	Site	Database(s)	EPA ID Number
	HUD IN TOWN PROPERTIES (Continued)		S103669224
	Gepaid: CAC001247824		
	Contact: HUD IN TOWN PROPERTIES		
	Telephone: 0000000000		
	Facility Addr2: Not reported		
	Mailing Name: Not reported		
	Mailing Address: 6850 BROCKTON AVE #215		
	Mailing City,St,Zip: RIVERSIDE, CA 925060000		
	Gen County: Riverside		
	TSD EPA ID: CAD000088252		
	TSD County: Los Angeles		
	Waste Category: Oxygenated solvents (acetone, butanol, ethyl acetate, etc.)		
	Disposal Method: Transfer Station		
	Tons: .0041		
	Facility County: Riverside		
684	CAD SPECIALTIES 6892 DOOLITTLE AVE STE I RIVERSIDE, CA 92503	HAZNET	S105092752 N/A
	HAZNET:		
	Gepaid: CAL000213165		
	Contact: ROBERT LOTZGESELL		
	Telephone: 9093542231		
	Facility Addr2: Not reported		
	Mailing Name: Not reported		
	Mailing Address: 6892 DOOLITTLE AVE STE I		
	Mailing City,St,Zip: RIVERSIDE, CA 925030000		
	Gen County: Riverside		
	TSD EPA ID: Not reported		
	TSD County: Los Angeles		
	Waste Category: Unspecified aqueous solution		
	Disposal Method: Recycler		
	Tons: 0.22		
	Facility County: Not reported		
	Gepaid: CAL000213165		
	Contact: ROBERT LOTZGESELL		
	Telephone: 0000000000		
	Facility Addr2: Not reported		
	Mailing Name: Not reported		
	Mailing Address: 6892 DOOLITTLE AVE STE I		
	Mailing City,St,Zip: RIVERSIDE, CA 925030000		
	Gen County: Riverside		
	TSD EPA ID: CAT080013352		
	TSD County: Los Angeles		
	Waste Category: Unspecified aqueous solution		
	Disposal Method: Recycler		
	Tons: .2293		
	Facility County: Riverside		
	Gepaid: CAL000213165		
	Contact: ROBERT LOTZGESELL		
	Telephone: 0000000000		
	Facility Addr2: Not reported		
	Mailing Name: Not reported		
	Mailing Address: 6892 DOOLITTLE AVE STE I		
	Mailing City,St,Zip: RIVERSIDE, CA 925030000		
	Gen County: Riverside		

MAP FINDINGS
FOCUS MAP 20

Map ID Site Database(s) EPA ID Number

CAD SPECIALTIES (Continued)

S105092752

TSD EPA ID: CAT080013352
TSD County: Los Angeles
Waste Category: Aqueous solution with less than 10% total organic residues
Disposal Method: Recycler
Tons: .1251
Facility County: Riverside

Gepaid: CAL000213165
Contact: ROBERT LOTZGESELL
Telephone: 9093542231
Facility Addr2: Not reported
Mailing Name: Not reported
Mailing Address: 6892 DOOLITTLE AVE STE I
Mailing City,St,Zip: RIVERSIDE, CA 925030000
Gen County: Riverside
TSD EPA ID: CAT080013352
TSD County: Riverside
Waste Category: Unspecified aqueous solution
Disposal Method: Recycler
Tons: 0.22
Facility County: Riverside

[Click this hyperlink](#) while viewing on your computer to access
-1 additional CA_HAZNET: record(s) in the EDR Site Report.

684

**BLAZE OUT
6892 DOOLITTLE AVE
RIVERSIDE, CA 92503**

**HAZNET S102824282
N/A**

HAZNET:
Gepaid: CAL000149100
Contact: RICK OR CATHY RIDDLE
Telephone: 0000000000
Facility Addr2: Not reported
Mailing Name: Not reported
Mailing Address: PO BOX 8827
Mailing City,St,Zip: RIVERSIDE, CA 925150000
Gen County: Riverside
TSD EPA ID: CAT080022148
TSD County: San Bernardino
Waste Category: Other organic solids
Disposal Method: Not reported
Tons: 2.0250
Facility County: Riverside

Gepaid: CAL000149100
Contact: RICK OR CATHY RIDDLE
Telephone: 0000000000
Facility Addr2: Not reported
Mailing Name: Not reported
Mailing Address: PO BOX 8827
Mailing City,St,Zip: RIVERSIDE, CA 925150000
Gen County: Riverside
TSD EPA ID: CAD000088252
TSD County: Los Angeles
Waste Category: Other inorganic solid waste
Disposal Method: Transfer Station
Tons: 4.1000

MAP FINDINGS
FOCUS MAP 20

Map ID	Site	Database(s)	EPA ID Number
	BLAZE OUT (Continued)		S102824282
	Facility County: Riverside		
	Gepaid: CAL000149100		
	Contact: RICK OR CATHY RIDDLE		
	Telephone: 0000000000		
	Facility Addr2: Not reported		
	Mailing Name: Not reported		
	Mailing Address: PO BOX 8827		
	Mailing City,St,Zip: RIVERSIDE, CA 925150000		
	Gen County: Riverside		
	TSD EPA ID: CAD000088252		
	TSD County: Los Angeles		
	Waste Category: Unspecified organic liquid mixture		
	Disposal Method: Not reported		
	Tons: .0083		
	Facility County: Riverside		
685	INTOWN PROPERTIES INC/HUD 6835 FARRIER AVE RIVERSIDE, CA 92503	HAZNET	S103970685 N/A
	HAZNET:		
	Gepaid: CAC001397328		
	Contact: HUD		
	Telephone: 7149577333		
	Facility Addr2: Not reported		
	Mailing Name: Not reported		
	Mailing Address: 6850 BROCKTON AVE STE 215		
	Mailing City,St,Zip: RIVERSIDE, CA 925060000		
	Gen County: Riverside		
	TSD EPA ID: CAD000088252		
	TSD County: Los Angeles		
	Waste Category: Household waste		
	Disposal Method: Transfer Station		
	Tons: .3360		
	Facility County: Riverside		
686	INTOWN PROPERTIES INC/HUD 8939 EAGLE WY RIVERSIDE, CA 92503	HAZNET	S103970765 N/A
	HAZNET:		
	Gepaid: CAC001387280		
	Contact: HUD		
	Telephone: 7149577333		
	Facility Addr2: Not reported		
	Mailing Name: Not reported		
	Mailing Address: 6850 BROCKTON AVE STE 215		
	Mailing City,St,Zip: RIVERSIDE, CA 925060000		
	Gen County: Riverside		
	TSD EPA ID: CAD000088252		
	TSD County: Los Angeles		
	Waste Category: Household waste		
	Disposal Method: Transfer Station		
	Tons: .0625		
	Facility County: Riverside		

MAP FINDINGS
FOCUS MAP 20

Map ID	Site	Database(s)	EPA ID Number
--------	------	-------------	---------------

687	TYLER AND JURUPA TYLER AND JURUPA RIVERSIDE, CA 92503	ERNS	92280257 N/A
-----	---	------	-----------------

[Click this hyperlink](#) while viewing on your computer to access additional ERNS detail in the EDR Site Report.

688	10121 LEUCADIA LANE RIVERSIDE, CA 92503	CHMIRS	S100276815 N/A
-----	--	--------	-------------------

CHMIRS:

OES Incident Number:	9100546
OES notification:	Not reported
OES Date:	Not reported
OES Time:	Not reported
Incident Date:	25-JUN-91
Date Completed:	25-JUN-91
Property Use:	400
Agency Id Number:	33075
Agency Incident Number:	9108648
Time Notified:	2018
Time Completed:	2035
Surrounding Area:	400
Estimated Temperature:	68
Property Management:	P
Special Studies 1:	Not reported
Special Studies 2:	Not reported
Special Studies 3:	Not reported
Special Studies 4:	Not reported
Special Studies 5:	Not reported
Special Studies 6:	Not reported
More Than Two Substances Involved?:	N
Resp Agncy Personel # Of Decontaminated:	0
Responding Agency Personel # Of Injuries:	0
Responding Agency Personel # Of Fatalities:	0
Others Number Of Decontaminated:	0
Others Number Of Injuries:	0
Others Number Of Fatalities:	0
Vehicle Make/year:	Not reported
Vehicle License Number:	Not reported
Vehicle State:	Not reported
Vehicle Id Number:	Not reported
CA/DOT/PUC/ICC Number:	Not reported
Company Name:	Not reported
Reporting Officer Name/ID:	CAPT. J.F. WALLACE
Report Date:	25-JUN-91
Comments:	Y
Facility Telephone:	714 782-5331
Waterway Involved:	Not reported
Waterway:	Not reported
Spill Site:	Not reported
Cleanup By:	Not reported
Containment:	Not reported
What Happened:	Not reported
Type:	Not reported
Measure:	Not reported

MAP FINDINGS
FOCUS MAP 20

Map ID	Site	Database(s)	EPA ID Number
--------	------	-------------	---------------

(Continued)

S100276815

Other:	Not reported
Date/Time:	Not reported
Year:	88-92
Agency:	Not reported
Incident Date:	Not reported
Admin Agency:	Not reported
Amount:	Not reported
Contained:	Not reported
Site Type:	Not reported
E Date:	15-JUL-92
Substance:	Not reported
Quantity Released:	Not reported
BBLs:	Not reported
Cups:	Not reported
CUFT:	Not reported
Gallons:	Not reported
Grams:	Not reported
Pounds:	Not reported
Liters:	Not reported
Ounces:	Not reported
Pints:	Not reported
Quarts:	Not reported
Sheen:	Not reported
Tons:	Not reported
Unknown:	Not reported
Description:	Not reported
Evacuations:	Not reported
Number of Injuries:	Not reported
Number of Fatalities:	Not reported
Description:	Not reported

688

HUD INTOWN PROPERTIES
6897 OLYMPIA DR
RIVERSIDE, CA 92503

HAZNET S104570131
N/A

HAZNET:

Gepaid:	CAC002130776
Contact:	HUD
Telephone:	0000000000
Facility Addr2:	Not reported
Mailing Name:	Not reported
Mailing Address:	6850 BROCKTON AVE # 215
Mailing City,St,Zip:	RIVERSIDE, CA 925060000
Gen County:	Riverside
TSD EPA ID:	CAD028209109
TSD County:	0
Waste Category:	Household waste
Disposal Method:	Transfer Station
Tons:	0.0075
Facility County:	Riverside

MAP FINDINGS
FOCUS MAP 20

Map ID	Site	Database(s)	EPA ID Number
689	INTOWN PROPERTIES INC/HUD 6814 PALOS DR RIVERSIDE, CA 92505 HAZNET: Gepaid: CAC001390728 Contact: HUD Telephone: 7149577333 Facility Addr2: Not reported Mailing Name: Not reported Mailing Address: 6850 BROCKTON AVE STE 215 Mailing City,St,Zip: RIVERSIDE, CA 925080000 Gen County: Riverside TSD EPA ID: CAD028409019 TSD County: Los Angeles Waste Category: Household waste Disposal Method: Treatment, Tank Tons: .0834 Facility County: Riverside Gepaid: CAC001390728 Contact: HUD Telephone: 7149577333 Facility Addr2: Not reported Mailing Name: Not reported Mailing Address: 6850 BROCKTON AVE STE 215 Mailing City,St,Zip: RIVERSIDE, CA 925080000 Gen County: Riverside TSD EPA ID: CAD028409019 TSD County: Los Angeles Waste Category: Household waste Disposal Method: Transfer Station Tons: .0400 Facility County: Riverside	HAZNET	S103970683 N/A
690	HUD 9055 DAYTONA AVE RIVERSIDE, CA 92503 HAZNET: Gepaid: CAC001304224 Contact: HUD Telephone: 0000000000 Facility Addr2: Not reported Mailing Name: Not reported Mailing Address: 6850 BROCKTON AVE STE 215 Mailing City,St,Zip: RIVERSIDE, CA 925010000 Gen County: Riverside TSD EPA ID: CAD000088252 TSD County: Los Angeles Waste Category: Oxygenated solvents (acetone, butanol, ethyl acetate, etc.) Disposal Method: Transfer Station Tons: .0041 Facility County: Riverside	HAZNET	S103675799 N/A

MAP FINDINGS
FOCUS MAP 20

Map ID	Site	Database(s)	EPA ID Number
691	8968 FIREBIRD LANE RIVERSIDE, CA	CHMIRS	S105631681 N/A
	CHMIRS: OES Incident Number: 27065 OES notification: Not reported OES Date: 2/27/1993 OES Time: 12:55:00 PM Incident Date: Not reported Date Completed: Not reported Property Use: Not reported Agency Id Number: Not reported Agency Incident Number: Not reported Time Notified: Not reported Time Completed: Not reported Surrounding Area: Not reported Estimated Temperature: Not reported Property Management: Not reported Special Studies 1: Not reported Special Studies 2: Not reported Special Studies 3: Not reported Special Studies 4: Not reported Special Studies 5: Not reported Special Studies 6: Not reported More Than Two Substances Involved?: Not reported Resp Agncy Personel # Of Decontaminated: Not reported Responding Agency Personel # Of Injuries: Not reported Responding Agency Personel # Of Fatalities: Not reported Others Number Of Decontaminated: Not reported Others Number Of Injuries: Not reported Others Number Of Fatalities: Not reported Vehicle Make/year: Not reported Vehicle License Number: Not reported Vehicle State: Not reported Vehicle Id Number: Not reported CA/DOT/PUC/ICC Number: Not reported Company Name: Not reported Reporting Officer Name/ID: Not reported Report Date: Not reported Comments: Not reported Facility Telephone: Not reported Waterway Involved: Not reported Waterway: Not reported Spill Site: Not reported Cleanup By: RIVERSIDE Containment: Not reported What Happened: Not reported Type: PETROLEUM Measure: Not reported Other: Not reported Date/Time: Not reported Year: 1993 Agency: RIVERSIDE FD Incident Date: 1222 Admin Agency: Not reported Amount: 1 GAL Contained: NO Site Type: Not reported		

MAP FINDINGS
FOCUS MAP 20

Map ID	Site	Database(s)	EPA ID Number
--------	------	-------------	---------------

(Continued)

S105631681

E Date:	Not reported
Substance:	GASOLINE
Quantity Released:	Not reported
BBLS:	Not reported
Cups:	Not reported
CUFT:	Not reported
Gallons:	Not reported
Grams:	Not reported
Pounds:	Not reported
Liters:	Not reported
Ounces:	Not reported
Pints:	Not reported
Quarts:	Not reported
Sheen:	Not reported
Tons:	Not reported
Unknown:	Not reported
Description:	RESPONISIBLE WASHED INTO GUTTON
Evacuations:	UNKNOWN
Number of Injuries:	UNKNOWN
Number of Fatalities:	UNKNOWN
Description:	Not reported

691
8968 FIREBIRD LANE
8968 FIREBIRD LANE
RIVERSIDE, CA 92503

ERNS 93309377
N/A

[Click this hyperlink](#) while viewing on your computer to access additional ERNS detail in the EDR Site Report.

692
HOLE LAKE, NEAR 6800 BLK PALOS
RIVERSIDE, CA 92503

CHMIRS S100218322
N/A

CHMIRS:

OES Incident Number:	8910196
OES notification:	Not reported
OES Date:	Not reported
OES Time:	Not reported
Incident Date:	12-MAR-89
Date Completed:	12-MAR-89
Property Use:	936
Agency Id Number:	33075
Agency Incident Number:	8903452
Time Notified:	1418
Time Completed:	1625
Surrounding Area:	946
Estimated Temperature:	75
Property Management:	C
Special Studies 1:	Not reported
Special Studies 2:	Not reported
Special Studies 3:	Not reported
Special Studies 4:	Not reported
Special Studies 5:	Not reported
Special Studies 6:	Not reported

MAP FINDINGS
 FOCUS MAP 20

Map ID Site Database(s) EPA ID Number

(Continued)

S100218322

More Than Two Substances Involved?: N
 Resp Agency Personel # Of Decontaminated: 0
 Responding Agency Personel # Of Injuries: 0
 Responding Agency Personel # Of Fatalities:0
 Others Number Of Decontaminated: 0
 Others Number Of Injuries: 0
 Others Number Of Fatalities: 0
 Vehicle Make/year: Not reported
 Vehicle License Number: Not reported
 Vehicle State: Not reported
 Vehicle Id Number: Not reported
 CA/DOT/PUC/ICC Number: Not reported
 Company Name: Not reported
 Reporting Officer Name/ID: CHARLES F. VELA #92563
 Report Date: 12-MAR-89
 Comments: Not reported
 Facility Telephone: 714 351-6107
 Waterway Involved: Not reported
 Waterway: Not reported
 Spill Site: Not reported
 Cleanup By: Not reported
 Containment: Not reported
 What Happened: Not reported
 Type: Not reported
 Measure: Not reported
 Other: Not reported
 Date/Time: Not reported
 Year: 88-92
 Agency: Not reported
 Incident Date: Not reported
 Admin Agency: Not reported
 Amount: Not reported
 Contained: Not reported
 Site Type: Not reported
 E Date: 04-MAY-90
 Substance: Not reported
 Quantity Released: Not reported
 BBLS: Not reported
 Cups: Not reported
 CUFT: Not reported
 Gallons: Not reported
 Grams: Not reported
 Pounds: Not reported
 Liters: Not reported
 Ounces: Not reported
 Pints: Not reported
 Quarts: Not reported
 Sheen: Not reported
 Tons: Not reported
 Unknown: Not reported
 Description: Not reported
 Evacuations: Not reported
 Number of Injuries: Not reported
 Number of Fatalities: Not reported
 Description: Not reported

MAP FINDINGS
 FOCUS MAP 20

Map ID	Site	Database(s)	EPA ID Number
693	COLOR BY WOZ 6775 DOOLITTLE AVE RIVERSIDE, CA 92503 HAZNET: Gepaid: CAL000128497 Contact: ERIC HJERMSTAD Telephone: 9093513035 Facility Addr2: Not reported Mailing Name: Not reported Mailing Address: 6775 DOOLITTLE AVE Mailing City,St,Zip: RIVERSIDE, CA 925031418 Gen County: Riverside TSD EPA ID: Not reported TSD County: Los Angeles Waste Category: Unspecified solvent mixture Waste Disposal Method: Recycler Tons: 0.12 Facility County: Not reported Gepaid: CAL000128497 Contact: ERIC HJERMSTAD Telephone: 9093513035 Facility Addr2: Not reported Mailing Name: Not reported Mailing Address: 6775 DOOLITTLE AVE Mailing City,St,Zip: RIVERSIDE, CA 925031418 Gen County: Riverside TSD EPA ID: CAD008252405 TSD County: Riverside Waste Category: Unspecified solvent mixture Waste Disposal Method: Recycler Tons: 0.13 Facility County: Riverside Gepaid: CAL000128497 Contact: ERIC HJERMSTAD Telephone: 9093513035 Facility Addr2: Not reported Mailing Name: Not reported Mailing Address: 6775 DOOLITTLE AVE Mailing City,St,Zip: RIVERSIDE, CA 925031418 Gen County: Riverside TSD EPA ID: CAD008252405 TSD County: Los Angeles Waste Category: Unspecified solvent mixture Waste Disposal Method: Recycler Tons: 0.2 Facility County: Not reported	HAZNET	S105723085 N/A

MAP FINDINGS
FOCUS MAP 20

Map ID	Site	Database(s)	EPA ID Number
693	ACTION MANAGEMENT & MARKETING INC 6734 DOOLITTLE RIVERSIDE, CA 92503 HAZNET: Gepaid: CAC001136024 Contact: MIKE PYLE(CONTACT) Telephone: 9093518822 Facility Addr2: Not reported Mailing Name: Not reported Mailing Address: 4943 LA SIERRA AVE Mailing City,St,Zip: RIVERSIDE, CA 925050000 Gen County: Riverside TSD EPA ID: CAD000088252 TSD County: Los Angeles Waste Category: Other organic solids Disposal Method: Transfer Station Tons: .0834 Facility County: Riverside	HAZNET	S103668790 N/A
694	6800 CREST AVE RIVERSIDE, CA 92501 CHMIRS: OES Incident Number: 97-4517 OES notification: 11/13/199704:53:05 PM OES Date: Not reported OES Time: Not reported Incident Date: Not reported Date Completed: Not reported Property Use: Not reported Agency Id Number: Not reported Agency Incident Number: Not reported Time Notified: Not reported Time Completed: Not reported Surrounding Area: Not reported Estimated Temperature: Not reported Property Management: Not reported Special Studies 1: Not reported Special Studies 2: Not reported Special Studies 3: Not reported Special Studies 4: Not reported Special Studies 5: Not reported Special Studies 6: Not reported More Than Two Substances Involved?: Not reported Resp Agncy Personel # Of Decontaminated: Not reported Responding Agency Personel # Of Injuries: Not reported Responding Agency Personel # Of Fatalities: Not reported Others Number Of Decontaminated: Not reported Others Number Of Injuries: Not reported Others Number Of Fatalities: Not reported Vehicle Make/year: Not reported Vehicle License Number: Not reported Vehicle State: Not reported Vehicle Id Number: Not reported CA/DOT/PUC/ICC Number: Not reported Company Name: Not reported Reporting Officer Name/ID: Not reported Report Date: Not reported	CHMIRS	S105648498 N/A

MAP FINDINGS
FOCUS MAP 20

Map ID	Site	Database(s)	EPA ID Number
--------	------	-------------	---------------

(Continued)

S105648498

Comments:	Not reported
Facility Telephone:	Not reported
Waterway Involved:	No
Waterway:	Not reported
Spill Site:	Not reported
Cleanup By:	Hazmat Trans
Containment:	Not reported
What Happened:	Not reported
Type:	Not reported
Measure:	Not reported
Other:	Not reported
Date/Time:	Not reported
Year:	1997
Agency:	Riverside City Fire
Incident Date:	11/2/1997 12:00:00 AM
Admin Agency:	Riverside City Fire Department
Amount:	Not reported
Contained:	Yes
Site Type:	Merchant/Business
E Date:	Not reported
Substance:	Ammonium Hydrogen Flouride
Quantity Released:	Not reported
BBLs:	0
Cups:	0
CUFT:	0
Gallons:	0.000000
Grams:	0
Pounds:	300
Liters:	0
Ounces:	0
Pints:	0
Quarts:	0
Sheen:	0
Tons:	0
Unknown:	0
Description:	Not reported
Evacuations:	0
Number of Injuries:	0
Number of Fatalities:	0
Description:	Abandoned on City Property. No Realease

694

HUD INTOWN PROPERTIES
6785 CREST AVE
RIVERSIDE, CA 92503

HAZNET S103969313
N/A

HAZNET:

Gepaid:	CAC002122080
Contact:	HUD
Telephone:	0000000000
Facility Addr2:	Not reported
Mailing Name:	Not reported
Mailing Address:	6850 BROCKTON AVE # 215
Mailing City,St,Zip:	RIVERSIDE, CA 925060000
Gen County:	Riverside
TSD EPA ID:	CAD028409019
TSD County:	Los Angeles
Waste Category:	Household waste
Disposal Method:	Transfer Station

MAP FINDINGS
FOCUS MAP 20

Map ID	Site	Database(s)	EPA ID Number
	<p>HUD INTOWN PROPERTIES (Continued)</p> <p>Tons: .0100 Facility County: Riverside</p> <p>Gepaid: CAC002122080 Contact: HUD Telephone: 0000000000 Facility Addr2: Not reported Mailing Name: Not reported Mailing Address: 6850 BROCKTON AVE # 215 Mailing City,St,Zip: RIVERSIDE, CA 925060000 Gen County: Riverside TSD EPA ID: CAD028409019 TSD County: Los Angeles Waste Category: Household waste Disposal Method: Treatment, Tank Tons: .0166 Facility County: Riverside</p>		S103969313
694	<p>INTOWN PROPERTIES INC/HUD 6755 CREST AVE RIVERSIDE, CA 92503</p> <p>HAZNET: Gepaid: CAC001397240 Contact: HUD Telephone: 7149577333 Facility Addr2: Not reported Mailing Name: Not reported Mailing Address: 6850 BROCKTON AVE STE 215 Mailing City,St,Zip: RIVERSIDE, CA 925060000 Gen County: Riverside TSD EPA ID: CAD000088252 TSD County: Los Angeles Waste Category: Household waste Disposal Method: Transfer Station Tons: .1559 Facility County: Riverside</p>	HAZNET	S103970681 N/A
695	<p>6740 DORINDA DR RIVERSIDE, CA 92503</p> <p>CDL: Facility ID: 199904050 Date: 1999-04-08 00:00:00 Lab Type: Illegal Drug Lab (L) - location where an illegal drug lab was operated or drug lab equipment and/or materials were stored.</p>	CDL	S107535728 N/A

MAP FINDINGS
FOCUS MAP 20

Map ID	Site	Database(s)	EPA ID Number
696	9415 CABRILLO ST RIVERSIDE, CA 92504	CHMIRS	S105655150 N/A
	CHMIRS: OES Incident Number: 98-3401 OES notification: 7/27/199808:34:39 AM OES Date: Not reported OES Time: Not reported Incident Date: Not reported Date Completed: Not reported Property Use: Not reported Agency Id Number: Not reported Agency Incident Number: Not reported Time Notified: Not reported Time Completed: Not reported Surrounding Area: Not reported Estimated Temperature: Not reported Property Management: Not reported Special Studies 1: Not reported Special Studies 2: Not reported Special Studies 3: Not reported Special Studies 4: Not reported Special Studies 5: Not reported Special Studies 6: Not reported More Than Two Substances Involved?: Not reported Resp Agncy Personel # Of Decontaminated: Not reported Responding Agency Personel # Of Injuries: Not reported Responding Agency Personel # Of Fatalities: Not reported Others Number Of Decontaminated: Not reported Others Number Of Injuries: Not reported Others Number Of Fatalities: Not reported Vehicle Make/year: Not reported Vehicle License Number: Not reported Vehicle State: Not reported Vehicle Id Number: Not reported CA/DOT/PUC/ICC Number: Not reported Company Name: Not reported Reporting Officer Name/ID: Not reported Report Date: Not reported Comments: Not reported Facility Telephone: Not reported Waterway Involved: Yes Waterway: Storm drain Spill Site: Not reported Cleanup By: Responsible Party Containment: Not reported What Happened: Not reported Type: Not reported Measure: Not reported Other: Not reported Date/Time: Not reported Year: 1998 Agency: City of Riverside Incident Date: 7/26/199812:00:00 AM Admin Agency: Riverside City Fire Department Amount: Not reported Contained: Yes Site Type: Road		

MAP FINDINGS
FOCUS MAP 20

Map ID Site Database(s) EPA ID Number

(Continued)

S105655150

E Date: Not reported
 Substance: Raw Sewage
 Quantity Released: Not reported
 BBLS: 0
 Cups: 0
 CUFT: 0
 Gallons: 442
 Grams: 0
 Pounds: 0
 Liters: 0
 Ounces: 0
 Pints: 0
 Quarts: 0
 Sheen: 0
 Tons: 0
 Unknown: 0
 Description: Not reported
 Evacuations: 0
 Number of Injuries: 0
 Number of Fatalities: 0
 Description: Manhole plugged by bottle caused overflow.

696

9450 CABRILLO STREET
RIVERSIDE, CA 92504

CHMIRS S105655173
N/A

CHMIRS:
 OES Incident Number: 98-3378
 OES notification: 7/25/199802:00:28 AM
 OES Date: Not reported
 OES Time: Not reported
 Incident Date: Not reported
Date Completed: Not reported
 Property Use: Not reported
 Agency Id Number: Not reported
 Agency Incident Number: Not reported
 Time Notified: Not reported
 Time Completed: Not reported
 Surrounding Area: Not reported
 Estimated Temperature: Not reported
 Property Management: Not reported
 Special Studies 1: Not reported
 Special Studies 2: Not reported
 Special Studies 3: Not reported
 Special Studies 4: Not reported
 Special Studies 5: Not reported
 Special Studies 6: Not reported
 More Than Two Substances Involved?: Not reported
 Resp Agncy Personel # Of Decontaminated: Not reported
 Responding Agency Personel # Of Injuries: Not reported
 Responding Agency Personel # Of Fatalities: Not reported
 Others Number Of Decontaminated: Not reported
 Others Number Of Injuries: Not reported
 Others Number Of Fatalities: Not reported
 Vehicle Make/year: Not reported
 Vehicle License Number: Not reported
 Vehicle State: Not reported
 Vehicle Id Number: Not reported

MAP FINDINGS
FOCUS MAP 20

Map ID	Site	Database(s)	EPA ID Number
--------	------	-------------	---------------

(Continued)

S105655173

CA/DOT/PUC/ICC Number:	Not reported
Company Name:	Not reported
Reporting Officer Name/ID:	Not reported
Report Date:	Not reported
Comments:	Not reported
Facility Telephone:	Not reported
Waterway Involved:	Yes
Waterway:	Strom Drains
Spill Site:	Not reported
Cleanup By:	Reporting Party
Containment:	Not reported
What Happened:	Not reported
Type:	Not reported
Measure:	Not reported
Other:	Not reported
Date/Time:	Not reported
Year:	1998
Agency:	Riverside Water Quality Control Plant
Incident Date:	7/24/1998 12:00:00 AM
Admin Agency:	Not reported
Amount:	Not reported
Contained:	Yes
Site Type:	Residence
E Date:	Not reported
Substance:	Raw Sewage
Quantity Released:	Not reported
BBLs:	0
Cups:	0
CUFT:	0
Gallons:	2260
Grams:	0
Pounds:	0
Liters:	0
Ounces:	0
Pints:	0
Quarts:	0
Sheen:	0
Tons:	0
Unknown:	0
Description:	Not reported
Evacuations:	0
Number of Injuries:	0
Number of Fatalities:	0
Description:	Plugged sewer Main caused back up out of man hole. Ran into street then into storm drains. Est. 400 gallons went into Santa Ana River. Clean up was done by reporting.

698

**A & A AUTO BODY
7400 MORRIS STREET
RIVERSIDE, CA 92503**

**HAZNET S100928659
N/A**

HAZNET:

Gepaid:	CAL920234710
Contact:	BERNIE & JOSE AREAS
Telephone:	7146874550
Facility Addr2:	Not reported
Mailing Name:	Not reported
Mailing Address:	7400 MORRIS STREET

MAP FINDINGS
FOCUS MAP 20

Map ID	Site	Database(s)	EPA ID Number
	A & A AUTO BODY (Continued)		S100928659
	Mailing City,St,Zip: RIVERSIDE, CA 925030000 Gen County: Riverside TSD EPA ID: CAD008252405 TSD County: Los Angeles Waste Category: Unspecified solvent mixture Waste Disposal Method: Recycler Tons: .3336 Facility County: Riverside		
698	COLOR BY WOZ 6680 VIEW PARK COURT RIVERSIDE, CA 92503	HAZNET	S108202852 N/A
	HAZNET: Gepaid: CAL000283452 Contact: ERIC HJERMSTAD Telephone: 9513513035 Facility Addr2: Not reported Mailing Name: Not reported Mailing Address: 6680 VIEW PARK COURT Mailing City,St,Zip: RIVERSIDE, CA 92503 Gen County: Riverside TSD EPA ID: CAD008252405 TSD County: Los Angeles Waste Category: Unspecified solvent mixture Waste Disposal Method: Recycler Tons: 0.18 Facility County: Not reported Gepaid: CAL000283452 Contact: ERIC HJERMSTAD Telephone: 9513513035 Facility Addr2: Not reported Mailing Name: Not reported Mailing Address: 6680 VIEW PARK COURT Mailing City,St,Zip: RIVERSIDE, CA 92503 Gen County: Riverside TSD EPA ID: CAD008252405 TSD County: Los Angeles Waste Category: Unspecified solvent mixture Waste Disposal Method: Recycler Tons: 0.1 Facility County: Riverside		
698	1X SKYSPARES PARTS INCS 6660 VIEW PARK COURT RIVERSIDE, CA 92503	HAZNET	S103947706 N/A
	HAZNET: Gepaid: CAC000909008 Contact: HAROLD L ANDREWS Telephone: 0000000000 Facility Addr2: Not reported Mailing Name: Not reported Mailing Address: 6660 VIEW PARK COURT Mailing City,St,Zip: RIVERSIDE, CA 925030000		

MAP FINDINGS
FOCUS MAP 20

Map ID	Site	Database(s)	EPA ID Number
	1X SKYSPARES PARTS INCS (Continued)		S103947706
	Gen County: Riverside TSD EPA ID: CAD000088252 TSD County: Los Angeles Waste Category: Oil/water separation sludge Disposal Method: Transfer Station Tons: .2293 Facility County: Riverside		
698	SKYSPARES PARTS INC 6660 VIEW PARK CT RIVERSIDE, CA 92503	HAZNET	S103988201 N/A
	HAZNET: Gepaid: CAC002123344 Contact: SKYSPARES PARTS INC Telephone: 9093510770 Facility Addr2: Not reported Mailing Name: Not reported Mailing Address: 6660 VIEW PARK CT Mailing City,St,Zip: RIVERSIDE, CA 925030000 Gen County: Riverside TSD EPA ID: CAT080013352 TSD County: Los Angeles Waste Category: Waste oil and mixed oil Disposal Method: Recycler Tons: 2.9190 Facility County: Riverside		
	Gepaid: CAC002123344 Contact: SKYSPARES PARTS INC Telephone: 9093510770 Facility Addr2: Not reported Mailing Name: Not reported Mailing Address: 6660 VIEW PARK CT Mailing City,St,Zip: RIVERSIDE, CA 925030000 Gen County: Riverside TSD EPA ID: CAT080013352 TSD County: Los Angeles Waste Category: Waste oil and mixed oil Disposal Method: Recycler Tons: 4.5870 Facility County: Riverside		
	Gepaid: CAC002123344 Contact: SKYSPARES PARTS INC Telephone: 9093510770 Facility Addr2: Not reported Mailing Name: Not reported Mailing Address: 6660 VIEW PARK CT Mailing City,St,Zip: RIVERSIDE, CA 925030000 Gen County: Riverside TSD EPA ID: CAT080013352 TSD County: Los Angeles Waste Category: Waste oil and mixed oil Disposal Method: Recycler Tons: 2.919 Facility County: Riverside		

MAP FINDINGS
FOCUS MAP 20

Map ID	Site	Database(s)	EPA ID Number
698	1X SKYSPARES PARTS INC 6640 VIEW PARK CT RIVERSIDE, CA 92503 HAZNET: Gepaid: CAC002599720 Contact: HAROLD ANDREWS Telephone: 9513510770 Facility Addr2: Not reported Mailing Name: Not reported Mailing Address: 6640 VIEW PARK CT Mailing City,St,Zip: RIVERSIDE, CA 925030000 Gen County: Riverside TSD EPA ID: CAT080013352 TSD County: Los Angeles Waste Category: Oil/water separation sludge Disposal Method: Recycler Tons: 4.79 Facility County: Riverside	HAZNET	S108741428 N/A
698	ANDREWS ENGINEERING INC 6640 VIEW PARK CT RIVERSIDE, CA 92503 HAZNET: Gepaid: CAL000204638 Contact: KEVIN ANDREW/PRES Telephone: 9093548855 Facility Addr2: Not reported Mailing Name: Not reported Mailing Address: 6640 VIEW PARK CT Mailing City,St,Zip: RIVERSIDE, CA 925030000 Gen County: Riverside TSD EPA ID: Not reported TSD County: San Bernardino Waste Category: Aqueous solution with less than 10% total organic residues Disposal Method: Transfer Station Tons: 0.23 Facility County: Not reported Gepaid: CAL000204638 Contact: KEVIN ANDREW/PRES Telephone: 9093548855 Facility Addr2: Not reported Mailing Name: Not reported Mailing Address: 6640 VIEW PARK CT Mailing City,St,Zip: RIVERSIDE, CA 925030000 Gen County: Riverside TSD EPA ID: Not reported TSD County: San Bernardino Waste Category: Aqueous solution with less than 10% total organic residues Disposal Method: Transfer Station Tons: 0.46 Facility County: Not reported Gepaid: CAL000204638 Contact: ANDREWS ENGINEERING INC Telephone: 9093548855 Facility Addr2: Not reported Mailing Name: Not reported	HAZNET	S105092043 N/A

MAP FINDINGS
FOCUS MAP 20

Map ID	Site	Database(s)	EPA ID Number
--------	------	-------------	---------------

ANDREWS ENGINEERING INC (Continued)

S105092043

Mailing Address: 6640 VIEW PARK CT
Mailing City,St,Zip: RIVERSIDE, CA 925030000
Gen County: Riverside
TSD EPA ID: CAT000613927
TSD County: San Bernardino
Waste Category: Aqueous solution with less than 10% total organic residues
Disposal Method: Not reported
Tons: .0792
Facility County: Riverside

Gepaid: CAL000204638
Contact: ANDREWS ENGINEERING INC
Telephone: 9093548855
Facility Addr2: Not reported
Mailing Name: Not reported
Mailing Address: 6640 VIEW PARK CT
Mailing City,St,Zip: RIVERSIDE, CA 925030000
Gen County: Riverside
TSD EPA ID: CAT000613927
TSD County: San Bernardino
Waste Category: Aqueous solution with less than 10% total organic residues
Disposal Method: Transfer Station
Tons: .5460
Facility County: Riverside

Gepaid: CAL000204638
Contact: KEVIN ANDREW/PRES
Telephone: 9093548855
Facility Addr2: Not reported
Mailing Name: Not reported
Mailing Address: 17116 S FIGUEROA
Mailing City,St,Zip: GARDENA, CA 902480000
Gen County: Riverside
TSD EPA ID: CAT080013352
TSD County: Riverside
Waste Category: Unspecified aqueous solution
Disposal Method: Recycler
Tons: 3.39
Facility County: Riverside

[Click this hyperlink](#) while viewing on your computer to access
1 additional CA_HAZNET: record(s) in the EDR Site Report.

699

**AMERICAN INDUSTRIAL INSTALLERS
6700 DOOLITTLE AVE
RIVERSIDE, CA 92503**

**HAZNET S106089335
N/A**

HAZNET:
Gepaid: CAC002557262
Contact: MIKE SHORTS
Telephone: 9096890109
Facility Addr2: Not reported
Mailing Name: Not reported
Mailing Address: 6700 DOOLITTLE AVE
Mailing City,St,Zip: RIVERSIDE, CA 925030000
Gen County: Riverside
TSD EPA ID: Not reported
TSD County: Los Angeles

MAP FINDINGS
FOCUS MAP 20

Map ID	Site	Database(s)	EPA ID Number
	<p>AMERICAN INDUSTRIAL INSTALLERS (Continued)</p> <p>Waste Category: Unspecified oil-containing waste Disposal Method: Recycler Tons: 0.45 Facility County: Not reported</p>		S106089335
699	<p>AMAZON ENVIRONMENTAL INC 6688 DOOLITTLE AVE RIVERSIDE, CA 92503</p> <p>FINDS:</p> <p>Other Pertinent Environmental Activity Identified at Site</p> <p>RCRAInfo is a national information system that supports the Resource Conservation and Recovery Act (RCRA) program through the tracking of events and activities related to facilities that generate, transport, and treat, store, or dispose of hazardous waste. RCRAInfo allows RCRA program staff to track the notification, permit, compliance, and corrective action activities required under RCRA.</p>	FINDS	1010443686 110031417731
699	<p>AMAZON ENVIRONMENTAL INC 6688 DOOLITTLE AVE RIVERSIDE, CA 92503</p> <p>RCRA-SQG:</p> <p>Date form received by agency: 10/13/2006 Facility name: AMAZON ENVIRONMENTAL INC Facility address: 6688 DOOLITTLE AVE RIVERSIDE, CA 92503 EPA ID: CAR000179218 Contact: LORRAINE M SEGALA Contact address: 6688 DOOLITTLE AVE RIVERSIDE, CA 92503 Contact country: US Contact telephone: 714-345-6576 Contact email: AMAZONENV@EARTHLINK.NET EPA Region: 09 Classification: Small Small Quantity Generator Description: Handler: generates more than 100 and less than 1000 kg of hazardous waste during any calendar month and accumulates less than 6000 kg of hazardous waste at any time; or generates 100 kg or less of hazardous waste during any calendar month, and accumulates more than 1000 kg of hazardous waste at any time</p> <p>Owner/Operator Summary:</p> <p>Owner/operator name: IH DOOLITTLE LLC Owner/operator address: 13181 CROSSROADS PKWY STE 300 CITY OF INDUSTRY, CA 91746 Owner/operator country: US Owner/operator telephone: Not reported Legal status: Private Owner/Operator Type: Owner Owner/Op start date: 01/01/2005 Owner/Op end date: Not reported</p> <p>Owner/operator name: AMAZON ENVIRONMENTAL INC</p>	RCRA-SQG	1010313878 CAR000179218

MAP FINDINGS
FOCUS MAP 20

Map ID	Site	Database(s)	EPA ID Number
--------	------	-------------	---------------

AMAZON ENVIRONMENTAL INC (Continued)

1010313878

Owner/operator address: Not reported
 Not reported
 Owner/operator country: Not reported
 Owner/operator telephone: Not reported
 Legal status: Private
 Owner/Operator Type: Operator
 Owner/Op start date: 10/16/2006
 Owner/Op end date: Not reported

Handler Activities Summary:

U.S. importer of hazardous waste: No
 Mixed waste (haz. and radioactive): No
 Recycler of hazardous waste: No
 Transporter of hazardous waste: No
 Treater, storer or disposer of HW: No
 Underground injection activity: No
 On-site burner exemption: No
 Furnace exemption: No
 Used oil fuel burner: No
 Used oil processor: No
 User oil refiner: No
 Used oil fuel marketer to burner: No
 Used oil Specification marketer: No
 Used oil transfer facility: No
 Used oil transporter: No
 Off-site waste receiver: Commercial status unknown

Hazardous Waste Summary:

Waste code: D001
 Waste name: IGNITABLE HAZARDOUS WASTES ARE THOSE WASTES WHICH HAVE A FLASHPOINT OF LESS THAN 140 DEGREES FAHRENHEIT AS DETERMINED BY A PENSKEY-MARTENS CLOSED CUP FLASH POINT TESTER. ANOTHER METHOD OF DETERMINING THE FLASH POINT OF A WASTE IS TO REVIEW THE MATERIAL SAFETY DATA SHEET, WHICH CAN BE OBTAINED FROM THE MANUFACTURER OR DISTRIBUTOR OF THE MATERIAL. LACQUER THINNER IS AN EXAMPLE OF A COMMONLY USED SOLVENT WHICH WOULD BE CONSIDERED AS IGNITABLE HAZARDOUS WASTE.

Violation Status: No violations found

699

**AUTO SHOP EQUIPMENT CO INC
 6675 DOOLITTLE AVE
 RIVERSIDE, CA 92503**

**HAZNET S108742663
 N/A**

HAZNET:

Gepaid: CAL000310082
 Contact: TERRY BALDRIDGE
 Telephone: 9513596100
 Facility Addr2: Not reported
 Mailing Name: Not reported
 Mailing Address: 6675 DOOLITTLE AVE
 Mailing City,St,Zip: RIVERSIDE, CA 925031454
 Gen County: Riverside
 TSD EPA ID: CAT080013352
 TSD County: Los Angeles
 Waste Category: Aqueous solution with less than 10% total organic residues
 Disposal Method: Recycler
 Tons: 0.16
 Facility County: Riverside

MAP FINDINGS
FOCUS MAP 20

Map ID	Site	Database(s)	EPA ID Number
700	INTOWN PROPERTIES INC/HUD 6725 ASTORIA DR RIVERSIDE, CA 92503 HAZNET: Gepaid: CAC001397232 Contact: HUD Telephone: 7149577333 Facility Addr2: Not reported Mailing Name: Not reported Mailing Address: 6850 BROCKTON AVE STE 215 Mailing City,St,Zip: RIVERSIDE, CA 925060000 Gen County: Riverside TSD EPA ID: CAD000088252 TSD County: Los Angeles Waste Category: Household waste Disposal Method: Transfer Station Tons: .0650 Facility County: Riverside	HAZNET	S103970678 N/A
701	HUD INTOWN PROPERTIES 8673 VIA NORTE DR RIVERSIDE, CA 92506 HAZNET: Gepaid: CAC002170321 Contact: HUD Telephone: 0000000000 Facility Addr2: Not reported Mailing Name: Not reported Mailing Address: 6850 BROCKTON AVE # 215 Mailing City,St,Zip: RIVERSIDE, CA 925060000 Gen County: Riverside TSD EPA ID: CAD982444481 TSD County: San Bernardino Waste Category: Household waste Disposal Method: Transfer Station Tons: 0.0625 Facility County: Riverside	HAZNET	S104570711 N/A
702	WORTHERN MORTGAGE 6666 LESSIE LANE RIVERSIDE, CA 92503 HAZNET: Gepaid: CAC000983256 Contact: WORTHERN MORTGAGE Telephone: 0000000000 Facility Addr2: Not reported Mailing Name: Not reported Mailing Address: 1525 VICEROY Mailing City,St,Zip: DALLAS, TX 752350000 Gen County: Riverside TSD EPA ID: CAD000088252 TSD County: Los Angeles Waste Category: Off-specification, aged, or surplus organics Disposal Method: Not reported Tons: .1000	HAZNET	S103668627 N/A

MAP FINDINGS
FOCUS MAP 20

Map ID	Site	Database(s)	EPA ID Number
--------	------	-------------	---------------

WORTHERN MORTGAGE (Continued)

S103668627

Facility County: Riverside

703

**CHMIRS S100217692
N/A**

**6666 CREST AVE
RIVERSIDE, CA 92503**

CHMIRS:

OES Incident Number: 8907843
 OES notification: Not reported
 OES Date: Not reported
 OES Time: Not reported
 Incident Date: 10-SEP-89
Date Completed: 10-SEP-89
 Property Use: 400
 Agency Id Number: 33075
 Agency Incident Number: 8912306
 Time Notified: 1017
 Time Completed: 1504
 Surrounding Area: 400
 Estimated Temperature: 80
 Property Management: P
 Special Studies 1: Not reported
 Special Studies 2: Not reported
 Special Studies 3: Not reported
 Special Studies 4: Not reported
 Special Studies 5: Not reported
 Special Studies 6: Not reported
 More Than Two Substances Involved?: N
 Resp Agncy Personel # Of Decontaminated: 0
 Responding Agency Personel # Of Injuries: 0
 Responding Agency Personel # Of Fatalities:0
 Others Number Of Decontaminated: 0
 Others Number Of Injuries: 0
 Others Number Of Fatalities: 0
 Vehicle Make/year: Not reported
 Vehicle License Number: Not reported
 Vehicle State: Not reported
 Vehicle Id Number: Not reported
 CA/DOT/PUC/ICC Number: Not reported
 Company Name: Not reported
 Reporting Officer Name/ID: CHARLES F. VELA #92563
 Report Date: 10-SEP-89
 Comments: Not reported
 Facility Telephone: 714 351-6107
 Waterway Involved: Not reported
 Waterway: Not reported
 Spill Site: Not reported
 Cleanup By: Not reported
 Containment: Not reported
 What Happened: Not reported
 Type: Not reported
 Measure: Not reported
 Other: Not reported
 Date/Time: Not reported
 Year: 88-92
 Agency: Not reported
 Incident Date: Not reported
 Admin Agency: Not reported

MAP FINDINGS
FOCUS MAP 20

Map ID Site Database(s) EPA ID Number

(Continued)

S100217692

Amount:	Not reported
Contained:	Not reported
Site Type:	Not reported
E Date:	18-MAY-90
Substance:	Not reported
Quantity Released:	Not reported
BBLs:	Not reported
Cups:	Not reported
CUFT:	Not reported
Gallons:	Not reported
Grams:	Not reported
Pounds:	Not reported
Liters:	Not reported
Ounces:	Not reported
Pints:	Not reported
Quarts:	Not reported
Sheen:	Not reported
Tons:	Not reported
Unknown:	Not reported
Description:	Not reported
Evacuations:	Not reported
Number of Injuries:	Not reported
Number of Fatalities:	Not reported
Description:	Not reported

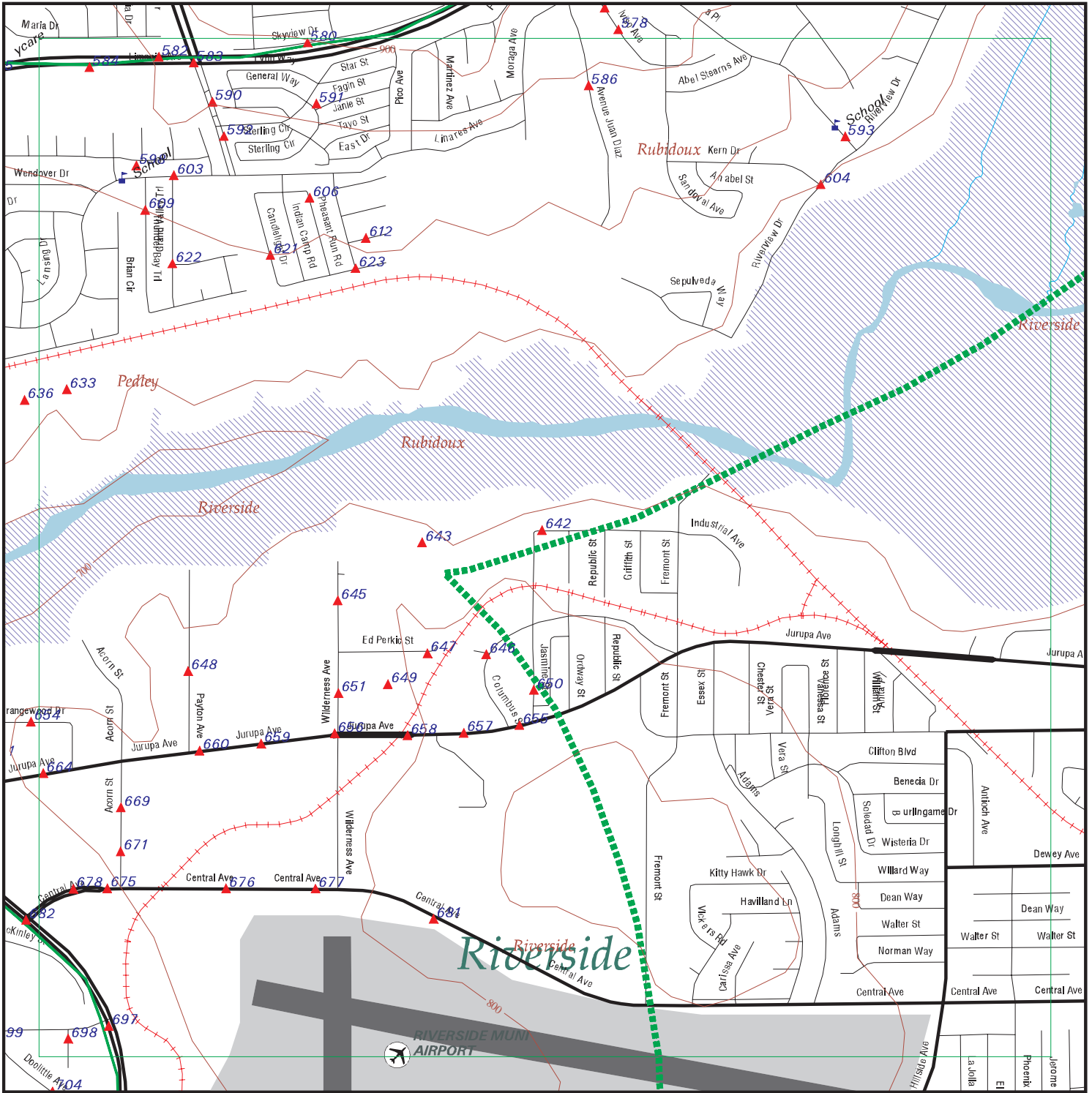
FOCUS MAP 20 ORPHAN SUMMARY

City	EDR ID	Site Name	Site Address	Zip	Database(s)
ALVISO	1003879311	MARSHLAND DEVELOPMENTS INC	GOLD ST/SAN TOMAS AQUINO CREEK	92505	CERC-NFRAP
ARLINGTON	S103955688	CHEM-SECURITY SYSTEMS INC	STAR ROUTE	92503	HAZNET
CORONA	S103891597	CHEVRON #9-9398	610 MAIN ST	92509	LUST, Cortese
GLEN AVON	S108219666	SANT DEVELOPMENT	7413 JURUPA RD	92509	HAZNET
GLEN AVON	S107526731		10056 MISSION BLVD (XW/SAN SAVINE)	92509	CDL
GLEN AVON	1006805292	SHELL SERVICE STATION	10171 MISSION / HWY 60	92509	RCRA-SQG, FINDS, HAZNET
GLEN AVON	S105126852	SHELL	10171 MISSION/HWY 60	92509	HAZNET
GLEN AVON	92292616	RIVERSIDE AVE	RIVERSIDE AVE	92509	ERNS
PALA	S105087713	VADNAIS CORPORATION	11154 HWY 76	92509	HAZNET
PEDLEY	S107538319		DOWNEY AVE AT 64TH ST	92509	CDL
PEDLEY	S107538596		GRANITE HILL DR, BETW PYRITE / PEDLEY	92509	CDL
PEDLEY	S106829975	DESERT PETROLEUM #590 DBA GASC	8799 LIMONITE AV/PEDLEY AV	92509	EMI
RIVERSIDE	S108203848	COUNTY OF RIVERSIDE	5285,5293,5246,5253	92509	HAZNET
RIVERSIDE	S108743977	CALTRANS DIST 8 CONSTRUCTION/EA08-354804	RTE 60 EB/WB PM 0.5-6.9	92509	HAZNET
RIVERSIDE	S108218446	RIVERSIDE HOUSING DEVELOPMENT CORP	8845 / 8851 INDIANA AVE	92503	HAZNET
RIVERSIDE	S108209711	J & H AUTO BODY OF RIVERSIDE	9000 ARLINGTON AVE STE 106	92503	HAZNET
RIVERSIDE	S106084404	1X TEXAS MINING COMPANY/RIVERSIDE DIV	2157 AVALON	92509	HAZNET, EMI
RIVERSIDE	S103442661	RIVERSIDE SAND COMPANY DISPOSAL	6800 BLOCK OF VAN BUREN	92509	WMUDS/SWAT
RIVERSIDE	S102792646	RIVERSIDE HOUSING DEVELOPMENT CORP	10954 BURTON STREET	92505	HAZNET
RIVERSIDE	S105083922	C & C TRANSPORTATION	SW CORNER OF VAN BUREN / RUDICILL	92503	HAZNET
RIVERSIDE	S106093145	GB MOLD	6892 DOOLITTLE AVE UNIT J / K	92503	HAZNET
RIVERSIDE	S107145490	INDUSTRIAL ENGINEERING & EQUIP	6734 DOOLITTLE UNIT C	92503	HAZNET
RIVERSIDE	S103661340	ENGINE WORLD	4752 A FELSPAR UNIT 103	92509	HAZNET
RIVERSIDE	S105089801	ADVANTAGE SCREEN PRINTING	1249 FELSPAR	92509	HAZNET
RIVERSIDE	S107146508	YOUR CORNER DENTIST	4955 FELSPAR ST STE K	92509	HAZNET
RIVERSIDE	S108200126	CAL PIN CORP	4911 FELSPAR ST STE 112	92509	HAZNET
RIVERSIDE	S107146266	RIVERSIDE AUTO AUCTION	6446 FREMONT ST # C	92504	HAZNET
RIVERSIDE	S104579732	RIVERSIDE AUTO AUCTION	6446 C FREMONT ST	92504	HAZNET
RIVERSIDE	S108210083	JCPENNEY CO INC #1960	3605 GALLERIA AT TYLER	92503	HAZNET
RIVERSIDE	S108212125	LENSCRAFTERS #611	2051 GALLERIA AT TYLER	92503	HAZNET
RIVERSIDE	S108747799	GENERAL GROWTH GALLERIA AT TYLER	1299 GALLERIA AT TYLER	92503	HAZNET
RIVERSIDE	S108750666	MACY WEST STEO #39	3500 GALLERIA AT TYLER	92503	HAZNET
RIVERSIDE	S108218447	RIVERSIDE MEDICAL CLINIC	3539,3551,3561,3573 HARDING ST	92504	HAZNET
RIVERSIDE	S107142879	CITY OF RIVERSIDE	7950 HOLDEN AVE	92504	HAZNET
RIVERSIDE	S108218422	RIVERSIDE ALTERNATOR & STARTER	9960 INDIANA AVE UNIT #3	92503	HAZNET
RIVERSIDE	S106085170	RIVERSIDE HOUSING DEVELOPMENT CORP	8935-8957 INDIANA AVE	92503	HAZNET
RIVERSIDE	1004675594	I G DIEGO	7525 JURUPA AVE UNITS E AND F	92504	RCRA-SQG, FINDS
RIVERSIDE	S105726320	IG DIEGO	7525 JURUPA AVE UNITS E / F	92504	HAZNET
RIVERSIDE	S106090713	HI-REL CORPORATION	7505 D JURUPA AVENUE	92504	HAZNET
RIVERSIDE	S106094088	PITTECH	7525 JURUPA AVE UNITS B	92504	HAZNET, CDL
RIVERSIDE	S103679090	JURUPA MIDDLE SCHOOL	JURUPA MIDDLE SCHOOL	92509	HAZNET
RIVERSIDE	S108212508	LOS AMIGOS BODY SHOP	8864 JURUPA ROAD BLDG 3	92509	HAZNET
RIVERSIDE	S108215316	OCEANA WEST SERVICES LLC	8920 LIMONITE AVE STE 124	92509	HAZNET

FOCUS MAP 20 ORPHAN SUMMARY

City	EDR ID	Site Name	Site Address	Zip	Database(s)
RIVERSIDE	S104570020	RIVERSIDE CNTY/HOUSING AUTHORITY	SW OF COLUMBIA AVE / MAIN ST	92505	HAZNET
RIVERSIDE	S103981342	PEDLEY VETERINARY HOSPITAL	636 PEDLEY RD	92509	HAZNET
RIVERSIDE	S103972874	JURUPA USD/WEST RIVERSIDE ELEM	9372 RIVERSIDE DR	92509	HAZNET
RIVERSIDE	1003878498	PACIFIC AIRMOTIVE	RIVERSIDE MUNICIPAL ARPT	92504	CERC-NFRAP
RIVERSIDE	S102825719	RIVERSIDE MAGNUM RANGE	12391 SAMPSON STE O/S	92503	HAZNET
RIVERSIDE	1004675521	RIVERSIDE TRANSMISSION CENTER	12321 SAMPSON AVE	92503	RCRA-SQG, FINDS, HAZNET
RIVERSIDE	S108215058	NORDSTROM INC STORE #325	3601 THE GALLERIA AT TYLER	92503	HAZNET
RIVERSIDE	1000145739	BROADWAY THE RIVERSIDE	370 TYLER MALL	92503	HAZNET
RIVERSIDE	1010561938	TESORO WEST COAST CO LLC 68195	3950 TYLER AVE	92503	RCRA-SQG
RIVERSIDE	S108224015	USA GASOLINE CORPORATION FACILITY NO 241	3950 TYLER AVE	92503	HAZNET
RIVERSIDE	S104577902	EQUILON ENTERPRISES LLC	4890 VAN BURGN/WELLS	92503	HAZNET
RIVERSIDE	S108198370	AUTOMOTIVE TECHNICAL SERV	3265 VAN BUREN BLVD STE A / B	92503	HAZNET
RIVERSIDE	S101590223	CONTRACTOR'S EQUIPMENT CO	3225 VIA CERRO RD	92509	CA FID UST, SWEEPS UST
RIVERSIDE	S103957930	CO OF RIVERSIDE AGRICULTURAL COMM OFFICE	2950 WASHINGTON AVE - MEDFLY	92504	HAZNET
RIVERSIDE	S102793250	CITY OF RIVERSIDE	WATER RECLAMATION PLANT	92504	HAZNET
RUBIDOUX	S108203852	COUNTY OF RIVERSIDE - ECONOMIC DEVELPMENT AGENCY	5701 / 5713 MISSION BLVD	92509	HAZNET
RUBIDOUX	S107537523		ALTA / CANAL STREET	92509	CDL
RUBIDOUX	S107540626		SE CORNER OF VALLEY WY @ JURUPA RD	92509	CDL
RUBIDOUX	S103678755	RIVERSIDE COUNTY HOUSING	FORT DRIVE	92509	HAZNET
RUBIDOUX	S103666180	ERIC JOSEPH MULLARI	60 FRWY AT VALLEY VIEW	92509	HAZNET
RUBIDOUX	S107535210		60 FWY AT VALLEY VIEW	92509	CDL
RUBIDOUX	S107535770		6830 VALLEY WAY (MOTEL 6) ROOM 241	92509	CDL
RUBIDOUX	S107535771		6830 VALLEY WAY, ROOM 251	92509	CDL
WOODCREST	S102807578	CIRCLE K STORES INC.#801	18965 VAN BUREN AVE	92504	HAZNET

Focus Map 21

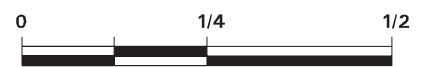


EDR DataMap® - Environmental Atlas

WMWD Riverside/Corona Feeder EIR 2007-0377

Legend

- | | | | | |
|--------------------|-------------------------|-------------|-------------------|--------------|
| Roads | Waterways | Powerlines | Water | Listed Sites |
| Major Roads | Railroads | Pipelines | Superfund Sites | |
| Contour Lines | Study Boundary | Fault Lines | Federal DOD Sites | |
| 100-Yr Flood Zones | Indian Reservations BIA | | | |



Scale in Miles

FOCUS MAP 21 SUMMARY

<u>Database</u>	<u>Total Plotted</u>
<u>FEDERAL RECORDS</u>	
NPL	0
Proposed NPL	0
Delisted NPL	0
NPL LIENS	0
CERCLIS	0
CERC-NFRAP	0
LIENS 2	0
CORRACTS	0
RCRA-TSDF	0
RCRA-LQG	0
RCRA-SQG	17
RCRA-CESQG	0
RCRA-NonGen	3
US ENG CONTROLS	0
US INST CONTROL	0
ERNS	1
HMIRS	1
DOT OPS	0
US CDL	0
US BROWNFIELDS	0
DOD	0
FUDS	0
LUCIS	0
CONSENT	0
ROD	0
UMTRA	0
ODI	0
DEBRIS REGION 9	0
MINES	0
TRIS	2
TSCA	0
FTTS	0
HIST FTTS	0
SSTS	0
ICIS	0
PADS	0
MLTS	0
RADINFO	0
FINDS	24
RAATS	0
<u>STATE AND LOCAL RECORDS</u>	
HIST Cal-Sites	0
CA BOND EXP. PLAN	0
SCH	0
Toxic Pits	0
SWF/LF	0

FOCUS MAP 21 SUMMARY

<u>Database</u>	<u>Total Plotted</u>
CA WDS	8
WMUDS/SWAT	0
Cortese	5
SWRCY	0
LUST	11
CA FID UST	9
SLIC	0
UST	4
HIST UST	12
AST	0
LIENS	0
SWEEPS UST	7
CHMIRS	8
Notify 65	0
DEED	0
VCP	0
DRYCLEANERS	3
WIP	0
CDL	4
RESPONSE	0
HAZNET	78
EMI	15
HAULERS	0
ENVIROSTOR	0
 <u>TRIBAL RECORDS</u>	
INDIAN RESERV	0
INDIAN ODI	0
INDIAN LUST	0
INDIAN UST	0
INDIAN VCP	0
 <u>EDR PROPRIETARY RECORDS</u>	
Manufactured Gas Plants	0

NOTES:

Sites may be listed in more than one database

MAP FINDINGS
FOCUS MAP 21

Map ID	Site	Database(s)	EPA ID Number
577	INTOWN PROPERTIES INC/HUD 7132 ALVISO AVE RIVERSIDE, CA 92509 HAZNET: Gepaid: CAC001397200 Contact: HUD Telephone: 7149577333 Facility Addr2: Not reported Mailing Name: Not reported Mailing Address: 6850 BROCKTON AVE STE 215 Mailing City,St,Zip: RIVERSIDE, CA 925060000 Gen County: Riverside TSD EPA ID: CAD000088252 TSD County: Los Angeles Waste Category: Household waste Disposal Method: Transfer Station Tons: .0858 Facility County: Riverside	HAZNET	S103970695 N/A
578	TROY JAMES MATTHEWS 7095 ALVISO STREET RUBIDOUX, CA 92509 HAZNET: Gepaid: CLU960003240 Contact: TROY JAMES MATTHEWS Telephone: 9096852718 Facility Addr2: Not reported Mailing Name: Not reported Mailing Address: DTSC CLU/ERU Mailing City,St,Zip: SACRAMENTO, CA 958120806 Gen County: Riverside TSD EPA ID: CAT080010101 TSD County: San Diego Waste Category: Liquids with pH <UN-> 2 Disposal Method: Treatment, Tank Tons: .0050 Facility County: Riverside Gepaid: CLU960003240 Contact: TROY JAMES MATTHEWS Telephone: 9096852718 Facility Addr2: Not reported Mailing Name: Not reported Mailing Address: DTSC CLU/ERU Mailing City,St,Zip: SACRAMENTO, CA 958120806 Gen County: Riverside TSD EPA ID: CAT080010101 TSD County: San Diego Waste Category: Alkaline solution without metals (pH > 12.5) Disposal Method: Treatment, Tank Tons: .0100 Facility County: Riverside Gepaid: CLU960003240 Contact: TROY JAMES MATTHEWS Telephone: 9096852718 Facility Addr2: Not reported Mailing Name: Not reported	HAZNET CHMIRS	S103992705 N/A

MAP FINDINGS
FOCUS MAP 21

Map ID Site Database(s) EPA ID Number

TROY JAMES MATTHEWS (Continued)

S103992705

Mailing Address: DTSC CLU/ERU
Mailing City,St,Zip: SACRAMENTO, CA 958120806
Gen County: Riverside
TSD EPA ID: CAT080010101
TSD County: San Diego
Waste Category: Other inorganic solid waste
Disposal Method: Treatment, Tank
Tons: .0050
Facility County: Riverside

Gepaid: CLU960003240
Contact: TROY JAMES MATTHEWS
Telephone: 9096852718
Facility Addr2: Not reported
Mailing Name: Not reported
Mailing Address: DTSC CLU/ERU
Mailing City,St,Zip: SACRAMENTO, CA 958120806
Gen County: Riverside
TSD EPA ID: CAT080010101
TSD County: San Diego
Waste Category: Oxygenated solvents (acetone, butanol, ethyl acetate, etc.)
Disposal Method: Transfer Station
Tons: .0100
Facility County: Riverside

[Click this hyperlink](#) while viewing on your computer to access
-1 additional CA_HAZNET: record(s) in the EDR Site Report.

CHMIRS:

OES Incident Number: 011857
OES notification: Not reported
OES Date: 1/19/1996
OES Time: 07:51:32 PM
Incident Date: Not reported
Date Completed: Not reported
Property Use: Not reported
Agency Id Number: Not reported
Agency Incident Number: Not reported
Time Notified: Not reported
Time Completed: Not reported
Surrounding Area: Not reported
Estimated Temperature: Not reported
Property Management: Not reported
Special Studies 1: Not reported
Special Studies 2: Not reported
Special Studies 3: Not reported
Special Studies 4: Not reported
Special Studies 5: Not reported
Special Studies 6: Not reported
More Than Two Substances Involved?: Not reported
Resp Agncy Personel # Of Decontaminated: Not reported
Responding Agency Personel # Of Injuries: Not reported
Responding Agency Personel # Of Fatalities: Not reported
Others Number Of Decontaminated: Not reported
Others Number Of Injuries: Not reported
Others Number Of Fatalities: Not reported
Vehicle Make/year: Not reported

MAP FINDINGS
FOCUS MAP 21

Map ID Site Database(s) EPA ID Number

TROY JAMES MATTHEWS (Continued)

S103992705

Vehicle License Number: Not reported
 Vehicle State: Not reported
 Vehicle Id Number: Not reported
 CA/DOT/PUC/ICC Number: Not reported
 Company Name: Not reported
 Reporting Officer Name/ID: Not reported
 Report Date: Not reported
 Comments: Not reported
 Facility Telephone: Not reported
 Waterway Involved: YES
 Waterway: Not reported
 Spill Site: Not reported
 Cleanup By: co health
 Containment: Not reported
 What Happened: Not reported
 Type: CHEMICAL
 Measure: Not reported
 Other: Not reported
 Date/Time: Not reported
 Year: 1996
 Agency: riv co fd
 Incident Date: 1250/1-19-96
 Admin Agency: Not reported
 Amount: 4 gal. liq. 1/2 lb solid
 Contained: NO
 Site Type: RESIDENCE
 E Date: Not reported
 Substance: drug waste
 Quantity Released: Not reported
 BBLS: Not reported
 Cups: Not reported
 CUFT: Not reported
 Gallons: Not reported
 Grams: Not reported
 Pounds: Not reported
 Liters: Not reported
 Ounces: Not reported
 Pints: Not reported
 Quarts: Not reported
 Sheen: Not reported
 Tons: Not reported
 Unknown: Not reported
 Description: responded to drug lab raided by so.
 Evacuations: NO
 Number of Injuries: NO
 Number of Fatalities: NO
 Description: Not reported

MAP FINDINGS
FOCUS MAP 21

Map ID	Site	Database(s)	EPA ID Number
578	7095 ALVISO ST. RUBIDOUX, CA 92509 CDL: Facility ID: 199601047 Date: 1996-01-17 00:00:00 Lab Type: Illegal Drug Lab (L) - location where an illegal drug lab was operated or drug lab equipment and/or materials were stored.	CDL	S107535925 N/A
580	HUD INTOWN PROPERTIES 7531 SKYVIEW RD RIVERSIDE, CA 92509 HAZNET: Gepaid: CAC001340016 Contact: HUD INTOWN PROPERTIES Telephone: 0000000000 Facility Addr2: Not reported Mailing Name: Not reported Mailing Address: 6850 BROCKTON AVE STE 215 Mailing City,St,Zip: RIVERSIDE, CA 925060000 Gen County: Riverside TSD EPA ID: CAD000088252 TSD County: Los Angeles Waste Category: Household waste Disposal Method: Transfer Station Tons: .1066 Facility County: Riverside	HAZNET	S103969358 N/A
582	7-ELEVEN STORE #16825 (2134) 6060 CAMINO REAL PEDLEY, CA 92059 HAZNET: Gepaid: CAL000269751 Contact: RANDY MARTIN-ENVIRONMENTAL MGR Telephone: 2537967170 Facility Addr2: Not reported Mailing Name: Not reported Mailing Address: PO BOX 711 Mailing City,St,Zip: DALLAS, TX 752210711 Gen County: Riverside TSD EPA ID: CAT080013352 TSD County: Los Angeles Waste Category: Aqueous solution with less than 10% total organic residues Disposal Method: Recycler Tons: 3.12 Facility County: Not reported Gepaid: CAL000269751 Contact: RANDY MARTIN-ENVIRONMENTAL MGR Telephone: 2537967170 Facility Addr2: Not reported Mailing Name: Not reported Mailing Address: PO BOX 711 Mailing City,St,Zip: DALLAS, TX 752210711 Gen County: Riverside	HAZNET HIST UST	U001572029 N/A

MAP FINDINGS
FOCUS MAP 21

Map ID Site Database(s) EPA ID Number

7-ELEVEN STORE #16825 (2134) (Continued)

U001572029

TSD EPA ID: CAT080013352
TSD County: Los Angeles
Waste Category: Aqueous solution with less than 10% total organic residues
Disposal Method: Recycler
Tons: 3.12
Facility County: Not reported

Gepaid: CAL000269751
Contact: RANDY MARTIN-ENVIRONMENTAL MGR
Telephone: 2537967170
Facility Addr2: Not reported
Mailing Name: Not reported
Mailing Address: PO BOX 711
Mailing City,St,Zip: DALLAS, TX 752210711

Gen County: Riverside
TSD EPA ID: CAT080013352
TSD County: Los Angeles
Waste Category: Aqueous solution with less than 10% total organic residues
Disposal Method: H13
Tons: 0.1
Facility County: Riverside

Gepaid: CAL000269751
Contact: RANDY MARTIN-ENVIRONMENTAL MGR
Telephone: 2537967170
Facility Addr2: Not reported
Mailing Name: BOB DENINNO/ENVIRON MGR
Mailing Address: PO BOX 711
Mailing City,St,Zip: DALLAS, TX 752210711
Gen County: Riverside
TSD EPA ID: CAT080013352
TSD County: Riverside
Waste Category: Aqueous solution with less than 10% total organic residues
Disposal Method: Recycler
Tons: 2.29
Facility County: Riverside

[Click this hyperlink](#) while viewing on your computer to access
-1 additional CA_HAZNET: record(s) in the EDR Site Report.

HIST UST:

Region: STATE
Facility ID: 00000012450
Facility Type: Gas Station
Other Type: Not reported
Total Tanks: 0002
Contact Name: IJAZ KHAN
Telephone: 2313591113
Owner Name: THE SOUTHLAND CORPORATION
Owner Address: 1240 S. STATE COLLEGE BLVD.,SU
Owner City,St,Zip: ANAHEIM, CA 92806

Tank Num: 001
Container Num: 01
Year Installed: 1973
Tank Capacity: 00010000
Tank Used for: PRODUCT

MAP FINDINGS
FOCUS MAP 21

Map ID Site Database(s) EPA ID Number

7-ELEVEN STORE #16825 (2134) (Continued)

U001572029

Type of Fuel: UNLEADED
Tank Construction: Not reported
Leak Detection: Stock Inventor

Tank Num: 002
Container Num: 02
Year Installed: 1973
Tank Capacity: 00010000
Tank Used for: PRODUCT
Type of Fuel: REGULAR
Tank Construction: Not reported
Leak Detection: Stock Inventor

**583 DESMOND'S CHARBROILER, DESMOND
7700 LIMONITE AVE.
RIVERSIDE, CA 92509**

**EMI S106829997
N/A**

EMI:

Year: 1990
Carbon Monoxide Emissions Tons/Yr: 33
Air Basin: SC
Facility ID: 70606
Air District Name: SC
SIC Code: 5812
Air District Name: SOUTH COAST AQMD
Community Health Air Pollution Info System: Not reported
Consolidated Emission Reporting Rule: Not reported
Total Organic Hydrocarbon Gases Tons/Yr: 0
Reactive Organic Gases Tons/Yr: 0
Carbon Monoxide Emissions Tons/Yr: 0
NOX - Oxides of Nitrogen Tons/Yr: 0
SOX - Oxides of Sulphur Tons/Yr: 0
Particulate Matter Tons/Yr: 0
Part. Matter 10 Micrometers & Smlr Tons/Yr: 0

**584 DE ANZA CLEANERS
7726 LEMONITE AVE.
RIVERSIDE, CA 92501**

**DRYCLEANERS S106661925
N/A**

CLEANERS:

EPA Id: CAX000222950
NAICS Code: Not reported
NAICS Description: Not reported
Create Date: 1/30/1985
Facility Active: No
Inactive Date: 6/30/1998
Facility Addr2: Not reported
Mailing Name: Not reported
Mailing Address: --
Mailing Address 2: Not reported
Mailing State: CA
Mailing Zip: 925010000
Region Code: 4
Owner Name: --
Owner Address: --
Owner Address 2: Not reported

MAP FINDINGS
FOCUS MAP 21

Map ID	Site	Database(s)	EPA ID Number
	DE ANZA CLEANERS (Continued)		S106661925
	Owner Telephone: 0		
	Owner Fax Number: Not reported		
	Contact Name: DE ANZA		
	Contact Address: INACT PER 98VQ FINAL NOTICE		
	Contact Address 2: - BATCH 4/27		
	Contact Telephone: 2138353103		
	Contact Fax Number: Not reported		
	SIC Description: Not reported		
584	DEANGELO CLEANERS 7726 LIMONITE AVE RIVERSIDE, CA 92509	HAZNET DRYCLEANERS	S106858394 N/A
	HAZNET:		
	Gepaid: CAD981650708		
	Contact: YOUNG IL KIM		
	Telephone: 9096810301		
	Facility Addr2: Not reported		
	Mailing Name: Not reported		
	Mailing Address: 7726 LIMONITE AVE		
	Mailing City,St,Zip: RIVERSIDE, CA 925095314		
	Gen County: Riverside		
	TSD EPA ID: NVR000076158		
	TSD County: 99		
	Waste Category: Aqueous solution with less than 10% total organic residues		
	Disposal Method: Not reported		
	Tons: Not reported		
	Facility County: Not reported		
	Gepaid: CAD981650708		
	Contact: YOUNG IL KIM		
	Telephone: 9096810301		
	Facility Addr2: Not reported		
	Mailing Name: Not reported		
	Mailing Address: 7726 LIMONITE AVE		
	Mailing City,St,Zip: RIVERSIDE, CA 925095314		
	Gen County: Riverside		
	TSD EPA ID: CAD008302903		
	TSD County: Riverside		
	Waste Category: Halogenated solvents (chloroform, methyl chloride, perchloroethylene, etc.)		
	Disposal Method: Recycler		
	Tons: 0.22		
	Facility County: Riverside		
	Gepaid: CAD981650708		
	Contact: YOUNG IL KIM		
	Telephone: 9096810301		
	Facility Addr2: Not reported		
	Mailing Name: Not reported		
	Mailing Address: 7726 LIMONITE AVE		
	Mailing City,St,Zip: RIVERSIDE, CA 925095314		
	Gen County: Riverside		
	TSD EPA ID: CAD008302903		
	TSD County: Riverside		
	Waste Category: Halogenated solvents (chloroform, methyl chloride, perchloroethylene, etc.)		
	Disposal Method: Not reported		

MAP FINDINGS
FOCUS MAP 21

Map ID	Site	Database(s)	EPA ID Number
--------	------	-------------	---------------

DEANGELO CLEANERS (Continued)

S106858394

Tons: Not reported
Facility County: Riverside

CLEANERS:

EPA Id: CAD981650708
NAICS Code: 81232
NAICS Description: Drycleaning and Laundry Services (except Coin-Operated)
Create Date: 7/3/1987
Facility Active: Yes
Inactive Date: Not reported
Facility Addr2: Not reported
Mailing Name: Not reported
Mailing Address: 7726 LIMONITE AVE
Mailing Address 2: Not reported
Mailing State: CA
Mailing Zip: 925095314
Region Code: 4
Owner Name: YOUNG IL KIM
Owner Address: 7726 LIMONITE AVE
Owner Address 2: Not reported
Owner Telephone: Not reported
Owner Fax Number: Not reported
Contact Name: YOUNG IL KIM
Contact Address: 7726 LIMONITE AVE
Contact Address 2: Not reported
Contact Telephone: 9096810301
Contact Fax Number: Not reported
SIC Description: 7219 Laundry and Garment Services NEC (alteration and repair)
SIC Description: 7211 Power Laundries Family and Commercial
SIC Description: 7212 Garment Pressing and Agents for Laundries and Drycleaners
SIC Description: 7216 Drycleaning Plants Except Rug Cleaning

584

**DEANGELO CLEANERS
7726 LIMONITE
RIVERSIDE, CA 92509**

**HAZNET S103671884
N/A**

HAZNET:

Gepaid: CAD981650708
Contact: YOUNG IL KIM
Telephone: 9096810301
Facility Addr2: Not reported
Mailing Name: Not reported
Mailing Address: 7726 LIMONITE AVE
Mailing City,St,Zip: RIVERSIDE, CA 925090000
Gen County: Riverside
TSD EPA ID: CAD981397417
TSD County: Los Angeles
Waste Category: Halogenated solvents (chloroform, methyl chloride, perchloroethylene, etc.)
Disposal Method: Recycler
Tons: .3983
Facility County: Riverside

Gepaid: CAD981650708
Contact: YOUNG IL KIM
Telephone: 9096810301
Facility Addr2: Not reported

MAP FINDINGS
FOCUS MAP 21

Map ID Site Database(s) EPA ID Number

DEANGELO CLEANERS (Continued)

S103671884

Mailing Name: Not reported
Mailing Address: 7726 LIMONITE AVE
Mailing City,St,Zip: RIVERSIDE, CA 925090000
Gen County: Riverside
TSD EPA ID: CAD981375983
TSD County: 1
Waste Category: Liquids with halogenated organic compounds > 1000 mg/l
Disposal Method: Recycler
Tons: .1251
Facility County: Riverside

Gepaid: CAD981650708
Contact: YOUNG IL KIM
Telephone: 9096810301
Facility Addr2: Not reported
Mailing Name: Not reported
Mailing Address: 7726 LIMONITE AVE
Mailing City,St,Zip: RIVERSIDE, CA 925090000
Gen County: Riverside
TSD EPA ID: CAD981397417
TSD County: Los Angeles
Waste Category: Halogenated solvents (chloroform, methyl chloride, perchloroethylene, etc.)
Disposal Method: Recycler
Tons: .2732
Facility County: Riverside

584

**DE ANZA CLEANERS, JOON HO KIM
7726 LIMONITE AV
RIVERSIDE, CA 92509**

**EMI S106829818
N/A**

EMI:
Year: 1987
Carbon Monoxide Emissions Tons/Yr: 33
Air Basin: SC
Facility ID: 35751
Air District Name: SC
SIC Code: 7216
Air District Name: SOUTH COAST AQMD
Community Health Air Pollution Info System: Not reported
Consolidated Emission Reporting Rule: Not reported
Total Organic Hydrocarbon Gases Tons/Yr: 0
Reactive Organic Gases Tons/Yr: 0
Carbon Monoxide Emissions Tons/Yr: 0
NOX - Oxides of Nitrogen Tons/Yr: 0
SOX - Oxides of Sulphur Tons/Yr: 0
Particulate Matter Tons/Yr: 0
Part. Matter 10 Micrometers & Smllr Tons/Yr: 0

MAP FINDINGS
FOCUS MAP 21

Map ID	Site	Database(s)	EPA ID Number
584	KMART #7175 7840 LIMONITE AVE RIVERSIDE, CA 92509 HAZNET: Gepaid: CAL000018569 Contact: SCOTT DEMUTH Telephone: 8472867199 Facility Addr2: Not reported Mailing Name: Not reported Mailing Address: 3333 BEVERLY RD A2-238A Mailing City,St,Zip: HOFFMAN ESTATES, IL 60179 Gen County: Riverside TSD EPA ID: CAD028409019 TSD County: Los Angeles Waste Category: Hydrocarbon solvents (benzene, hexane, Stoddard, etc.) Disposal Method: Transfer Station Tons: 0.09 Facility County: Not reported	HAZNET	S108211318 N/A
584	MK MANSOUR DDS FAMILY & COSMETIC DENTIST 7776 LIMONITE AVE RIVERSIDE, CA 92509 HAZNET: Gepaid: CAL000181248 Contact: MALEK K MANSOUR DDS MAGD Telephone: 9093600696 Facility Addr2: Not reported Mailing Name: Not reported Mailing Address: 7776 LIMONITE AVENUE Mailing City,St,Zip: RIVERSIDE, CA 925095314 Gen County: Riverside TSD EPA ID: CAL000212588 TSD County: Riverside Waste Category: Other inorganic solid waste Disposal Method: Recycler Tons: 0 Facility County: Riverside	HAZNET	S107146553 N/A
584	WASHINGTON MUTUAL BANK 7800 LIMONITE RIVERSIDE, CA 92509 HAZNET: Gepaid: CAC002568941 Contact: LARRY HARTMAN Telephone: 7144284805 Facility Addr2: Not reported Mailing Name: Not reported Mailing Address: 535 ANTON BLVD 7TH FLR MB 4051BOCA Mailing City,St,Zip: COSTA MESA, CA 92626 Gen County: Riverside TSD EPA ID: CAD009007626 TSD County: Riverside Waste Category: Asbestos-containing waste Disposal Method: Disposal, Land Fill Tons: 1.68	HAZNET	S107142757 N/A

MAP FINDINGS
FOCUS MAP 21

Map ID	Site	Database(s)	EPA ID Number
	WASHINGTON MUTUAL BANK (Continued)		S107142757
	Facility County: Riverside		
584	KMART ENTERPRISES 7840 LIMONITE AVE RIVERSIDE, CA 92509	HIST UST	U001576589 N/A
	HIST UST:		
	Region: STATE		
	Facility ID: 00000014444		
	Facility Type: Other		
	Other Type: AUTO REPAIR		
	Total Tanks: 0001		
	Contact Name: Not reported		
	Telephone: 7146814145		
	Owner Name: KMART CORPORATION		
	Owner Address: P.O. BOX 3150		
	Owner City,St,Zip: TROY, MI 48084		
	Tank Num: 001		
	Container Num: 4144		
	Year Installed: 1981		
	Tank Capacity: 00000500		
	Tank Used for: WASTE		
	Type of Fuel: WASTE OIL		
	Tank Construction: 3/16" inches		
	Leak Detection: Pressure Test		
584	MOBIL STATION 7850 RIVERSIDE, CA 92504	Cortese CA FID UST	U002095267 N/A
	Cortese:		
	Region: CORTESE		
	Facility Addr2: Not reported		
	CA FID UST:		
	Facility ID: 33004018		
	Regulated By: UTNKA		
	Regulated ID: 00033187		
	Cortese Code: Not reported		
	SIC Code: Not reported		
	Facility Phone: 7147854444		
	Mail To: Not reported		
	Mailing Address: 7850 INDIANA AVE		
	Mailing Address 2: Not reported		
	Mailing City,St,Zip: RIVERSIDE 92504		
	Contact: Not reported		
	Contact Phone: Not reported		
	DUNs Number: Not reported		
	NPDES Number: Not reported		
	EPA ID: Not reported		
	Comments: Not reported		
	Status: Active		

MAP FINDINGS
FOCUS MAP 21

Map ID	Site	Database(s)	EPA ID Number
584	MOBIL 18-912 7850 LIMONITE AVE PEDLEY, CA 92509	LUST	S105850466 N/A
	LUST: Region: 8 Case Type: Soil only Cross Street: Not reported Enf Type: Not reported Funding: Not reported How Discovered: Not reported How Stopped: Not reported Leak Cause: Not reported Leak Source: Not reported Global ID: T0606500558 How Stopped Date: Not reported Review Date: 1/1/1965 Workplan: Not reported Prelim Assess: Not reported Pollution Char: Not reported Remed Plan: Not reported Remed Action: Not reported Monitoring: Not reported Close Date: Not reported Discover Date: 12/3/1998 Enforcement Date: Not reported Review Date: 12/15/1998 Enter Date: 12/15/1998 MTBE Date: 11/30/2001 GW Qualifies: = Soil Qualifies: = Max MTBE GW: 430000 Max MTBE Soil: 5600 County: Riverside Operator: Not reported Regional Board: 08 Facility Status: Leak being confirmed Substance: 8006619 Facility Contact: Not reported Interim: Not reported Oversite Program: LUST Latitude: 33.97680209 Longitude: -117.4628399 MTBE Concentration: 0 MTBE Fuel: 1 MTBE Tested: YES Staff: RS Staff Initials: UNK Lead Agency: Local Agency Local Agency: 33000L Hydr Basin #: SAN FERNANDO VALLEY Beneficial: Not reported Priority: Not reported Cleanup Fund Id: Not reported Work Suspended: Not reported Local Case Num: 9814756 Case Number: 083303324T Qty Leaked: Not reported Abate Method: Not reported		

MAP FINDINGS
FOCUS MAP 21

Map ID	Site	Database(s)	EPA ID Number
--------	------	-------------	---------------

MOBIL 18-912 (Continued)

S105850466

MTBE Class: *

Summary: Not reported

584

**DEANZA MOBIL
7850 LIMONITE AVE
RIVERSIDE, CA 92509**

**HAZNET S100933711
N/A**

HAZNET:

Gepaid: CAL000061909
Contact: TIMOTHY W DERSEWEH
Telephone: 9093601320
Facility Addr2: Not reported
Mailing Name: Not reported
Mailing Address: 7850 LIMONITE AVE
Mailing City,St,Zip: RIVERSIDE, CA 925090000
Gen County: Riverside
TSD EPA ID: CAT080013352
TSD County: Los Angeles
Waste Category: Waste oil and mixed oil
Disposal Method: Recycler
Tons: .1668
Facility County: Riverside

Gepaid: CAL000061909
Contact: TIMOTHY W DERSEWEH
Telephone: 9093601320
Facility Addr2: Not reported
Mailing Name: Not reported
Mailing Address: 7850 LIMONITE AVE
Mailing City,St,Zip: RIVERSIDE, CA 925090000
Gen County: Riverside
TSD EPA ID: CAT080025711
TSD County: San Bernardino
Waste Category: Aqueous solution with less than 10% total organic residues
Disposal Method: Recycler
Tons: .4586
Facility County: Riverside

Gepaid: CAL000061909
Contact: TIMOTHY W DERSEWEH
Telephone: 9093601320
Facility Addr2: Not reported
Mailing Name: Not reported
Mailing Address: 7850 LIMONITE AVE
Mailing City,St,Zip: RIVERSIDE, CA 925090000
Gen County: Riverside
TSD EPA ID: CAD093459485
TSD County: Fresno
Waste Category: Unspecified solvent mixture Waste
Disposal Method: Transfer Station
Tons: .0166
Facility County: Riverside

Gepaid: CAL000061909
Contact: TIMOTHY W DERSEWEH
Telephone: 9093601320
Facility Addr2: Not reported
Mailing Name: Not reported

MAP FINDINGS
FOCUS MAP 21

Map ID	Site	Database(s)	EPA ID Number
--------	------	-------------	---------------

DEANZA MOBIL (Continued)

S100933711

Mailing Address: 7850 LIMONITE AVE
Mailing City,St,Zip: RIVERSIDE, CA 925090000
Gen County: Riverside
TSD EPA ID: CAT000613927
TSD County: Riverside
Waste Category: Aqueous solution with less than 10% total organic residues
Disposal Method: Transfer Station
Tons: 0.05
Facility County: Riverside

Gepaid: CAL000061909
Contact: TIMOTHY W DERSEWEH
Telephone: 9093601320
Facility Addr2: Not reported
Mailing Name: Not reported
Mailing Address: 7850 LIMONITE AVE
Mailing City,St,Zip: RIVERSIDE, CA 925090000
Gen County: Riverside
TSD EPA ID: CAT080013352
TSD County: Riverside
Waste Category: Unspecified organic liquid mixture
Disposal Method: Recycler
Tons: 0.2
Facility County: Riverside

[Click this hyperlink](#) while viewing on your computer to access additional CA_HAZNET: detail in the EDR Site Report.

584

**MOBIL #18-912
7850 LIMONITE AVE
RIVERSIDE, CA 92509**

**HAZNET S101589955
LUST N/A
CA FID UST
SWEEPS UST**

HAZNET:

Gepaid: CAL000055822
Contact: DALE VIATOR, ENVT'L ADVISOR
Telephone: 2816548470
Facility Addr2: Not reported
Mailing Name: Not reported
Mailing Address: 16825 NORTHCHASE DRIVE RM 911
Mailing City,St,Zip: HOUSTON, TX 770600000
Gen County: Riverside
TSD EPA ID: CAD028409019
TSD County: Los Angeles
Waste Category: Aqueous solution with 10% or more total organic residues
Disposal Method: Treatment, Tank
Tons: 0.45
Facility County: Not reported

Gepaid: CAL000055822
Contact: DALE VIATOR, ENVT'L ADVISOR
Telephone: 2816548470
Facility Addr2: Not reported
Mailing Name: Not reported
Mailing Address: 16945 NORTHCHASE DRIVE RM 538
Mailing City,St,Zip: HOUSTON, TX 770600000
Gen County: Riverside
TSD EPA ID: CAD028409019

MAP FINDINGS
FOCUS MAP 21

Map ID Site Database(s) EPA ID Number

MOBIL #18-912 (Continued)

S101589955

TSD County: Los Angeles
Waste Category: Tank bottom waste
Disposal Method: Treatment, Tank
Tons: 0
Facility County: Riverside

Gepaid: CAL000055822
Contact: DALE VIATOR, ENVT'L ADVISOR
Telephone: 2816548470
Facility Addr2: Not reported
Mailing Name: #10615
Mailing Address: 16825 NORTHCHASE DRIVE RM 911
Mailing City,St,Zip: HOUSTON, TX 770600000
Gen County: Riverside
TSD EPA ID: CAD028409019
TSD County: Riverside
Waste Category: Aqueous solution with 10% or more total organic residues
Disposal Method: Treatment, Tank
Tons: 0.14
Facility County: Riverside

Gepaid: CAL000055822
Contact: DALE VIATOR, ENVT'L ADVISOR
Telephone: 2816548470
Facility Addr2: Not reported
Mailing Name: #10615
Mailing Address: 16825 NORTHCHASE DRIVE RM 911
Mailing City,St,Zip: HOUSTON, TX 770600000
Gen County: Riverside
TSD EPA ID: CAD028409019
TSD County: Riverside
Waste Category: Unspecified oil-containing waste
Disposal Method: Treatment, Tank
Tons: 0.07
Facility County: Riverside

Gepaid: CAL000055822
Contact: DALE VIATOR, ENVT'L ADVISOR
Telephone: 2816548470
Facility Addr2: Not reported
Mailing Name: Not reported
Mailing Address: 16825 NORTHCHASE DRIVE RM 911
Mailing City,St,Zip: HOUSTON, TX 770600000
Gen County: Riverside
TSD EPA ID: CAD028409019
TSD County: Los Angeles
Waste Category: Aqueous solution with 10% or more total organic residues
Disposal Method: Treatment, Tank
Tons: 0.45
Facility County: Not reported

[Click this hyperlink](#) while viewing on your computer to access additional CA_HAZNET: detail in the EDR Site Report.

LUST:
Region: STATE
Status: Remedial action (cleanup) Underway

MAP FINDINGS
FOCUS MAP 21

Map ID Site Database(s) EPA ID Number

MOBIL #18-912 (Continued)

S101589955

Chemical: Gasoline
 Local Case #: 9814756
 Case Number: 083303324T
 Qty Leaked: Not reported
 Abate Method: Not reported
 Case Type: Drinking Water Aquifer affected
 Cross Street: Not reported
 Enf Type: Not reported
 Funding: SEL
 How Discovered: UM
 How Stopped: NVP
 Leak Cause: UNK
 Leak Source: Not reported
 Global Id: T0606500558
 Stop Date: 1998-11-10 00:00:00
 Confirm Leak: 1998-12-03 00:00:00
 Workplan: Not reported
 Prelim Assess: Not reported
 Pollution Char: Not reported
 Remed Plan: Not reported
 Remed Action: 2006-05-16 00:00:00
 Monitoring: Not reported
 Report Date: Not reported
 Discover Date: 1998-12-03 00:00:00
 Enforcement Dt: Not reported
 Release Date: 1998-12-11 00:00:00
 Review Date: Not reported
 Enter Date: Not reported
 MTBE Date: Not reported
 GW Qualifier: Not reported
 Soil Qualifier: Not reported
 Max MTBE GW ppb: Not reported
 Max MTBE Soil ppb: Not reported
 County: 33
 Org Name: Not reported
 Reg Board: Santa Ana Region
 Contact Person: Not reported
 Responsible Party: EMILY ANDERSON
 RP Address: 703 PIER AVE SUITE B #146
 Interim: Not reported
 Oversight Prgm: LUST
 MTBE Class: *
 MTBE Conc: 0
 MTBE Fuel: 1
 MTBE Tested: MTBE Detected. Site tested for MTBE and MTBE detected
 Staff: RS
 Staff Initials: SCB
 Lead Agency: Local Agency
 Local Agency: 33000L
 Hydr Basin #: SAN FERNANDO VALLEY
 Beneficial: ,MUN1
 Priority: Not reported
 Cleanup Fund Id: Not reported
 Work Suspended: Not reported
 Operator: Not reported
 Water System Name: Not reported
 Well Name: Not reported

MAP FINDINGS
FOCUS MAP 21

Map ID Site Database(s) EPA ID Number

MOBIL #18-912 (Continued)

S101589955

Distance To Lust: 0
Waste Discharge Global ID: Not reported
Waste Disch Assigned Name: Not reported
Summary: Not reported

CA FID UST:

Facility ID: 33001701
Regulated By: UTNKA
Regulated ID: Not reported
Cortese Code: Not reported
SIC Code: Not reported
Facility Phone: 7143601320
Mail To: Not reported
Mailing Address: 3225 GALLOWS RD
Mailing Address 2: Not reported
Mailing City, St, Zip: RIVERSIDE 92509
Contact: Not reported
Contact Phone: Not reported
DUNs Number: Not reported
NPDES Number: Not reported
EPA ID: Not reported
Comments: Not reported
Status: Active

SWEEPS UST:

Status: A
Comp Number: 732
Number: 1
Board Of Equalization: Not reported
Ref Date: 11-17-92
Act Date: 11-17-92
Created Date: 08-27-91
Tank Status: A
Owner Tank Id: Not reported
Swrcb Tank Id: 33-000-000732-000001
Actv Date: 11-17-92
Capacity: 1000
Tank Use: UNKNOWN
Stg: P
Content: Not reported
Number Of Tanks: 4

Status: A
Comp Number: 732
Number: 1
Board Of Equalization: Not reported
Ref Date: 11-17-92
Act Date: 11-17-92
Created Date: 08-27-91
Tank Status: A
Owner Tank Id: Not reported
Swrcb Tank Id: 33-000-000732-000002
Actv Date: 11-17-92
Capacity: 1000
Tank Use: UNKNOWN
Stg: P

MAP FINDINGS
FOCUS MAP 21

Map ID	Site	Database(s)	EPA ID Number
--------	------	-------------	---------------

MOBIL #18-912 (Continued)

S101589955

Content:	Not reported
Number Of Tanks:	Not reported
Status:	A
Comp Number:	732
Number:	1
Board Of Equalization:	Not reported
Ref Date:	11-17-92
Act Date:	11-17-92
Created Date:	08-27-91
Tank Status:	A
Owner Tank Id:	Not reported
Swrcb Tank Id:	33-000-000732-000003
Actv Date:	11-17-92
Capacity:	1000
Tank Use:	UNKNOWN
Stg:	P
Content:	Not reported
Number Of Tanks:	Not reported
Status:	A
Comp Number:	732
Number:	1
Board Of Equalization:	Not reported
Ref Date:	11-17-92
Act Date:	11-17-92
Created Date:	08-27-91
Tank Status:	A
Owner Tank Id:	Not reported
Swrcb Tank Id:	33-000-000732-000004
Actv Date:	11-17-92
Capacity:	280
Tank Use:	OIL
Stg:	W
Content:	WASTE OIL
Number Of Tanks:	Not reported

584

MOBIL #18-912
7850 LIMONITE AVE
PEDLEY, CA

LUST S104970908
N/A

LUST:

Region:	RIVERSIDE
Site Closed:	Not Closed
Employee ID:	2
Facility ID:	9814756
Case Type:	Drinking Water Aquifer affected
Status:	5

MAP FINDINGS
FOCUS MAP 21

Map ID	Site	Database(s)	EPA ID Number
584	MOBIL SERVICE STATION #18-912 7850 LIMONITE AVE RIVERSIDE, CA 92509	HAZNET	S104576595 N/A
	HAZNET: Gepaid: CAL000055822 Contact: MOBIL Telephone: 7038465734 Facility Addr2: Not reported Mailing Name: Not reported Mailing Address: PO BOX 142667 Mailing City,St,Zip: AUSTIN, TX 787142667 Gen County: Riverside TSD EPA ID: CAD028409019 TSD County: Los Angeles Waste Category: Unspecified oil-containing waste Disposal Method: Treatment, Tank Tons: .1667 Facility County: Riverside		
	Gepaid: CAL000055822 Contact: MOBIL Telephone: 7038465734 Facility Addr2: Not reported Mailing Name: Not reported Mailing Address: PO BOX 142667 Mailing City,St,Zip: AUSTIN, TX 787142667 Gen County: Riverside TSD EPA ID: CAD044429835 TSD County: Los Angeles Waste Category: Other inorganic solid waste Disposal Method: Disposal, Other Tons: .0250 Facility County: Riverside		
	Gepaid: CAL000055822 Contact: E JOANN DAIGNEAU-COMPL ANALYST Telephone: 5123807140 Facility Addr2: Not reported Mailing Name: Not reported Mailing Address: 11044 RESEARCH BLVD SUITE B200 Mailing City,St,Zip: AUSTIN, TX 787592667 Gen County: Riverside TSD EPA ID: Not reported TSD County: Los Angeles Waste Category: Unspecified oil-containing waste Disposal Method: Treatment, Tank Tons: 0.45 Facility County: Not reported		
	Gepaid: CAL000055822 Contact: E JOANN DAIGNEAU-COMPL ANALYST Telephone: 5123807140 Facility Addr2: Not reported Mailing Name: Not reported Mailing Address: 11044 RESEARCH BLVD SUITE B200 Mailing City,St,Zip: AUSTIN, TX 787592667 Gen County: Riverside TSD EPA ID: Not reported		

MAP FINDINGS
FOCUS MAP 21

Map ID Site Database(s) EPA ID Number

MOBIL SERVICE STATION #18-912 (Continued)

S104576595

TSD County: Los Angeles
 Waste Category: Other organic solids
 Disposal Method: Recycler
 Tons: 0
 Facility County: Not reported

Gepaid: CAL000055822
 Contact: E JOANN DAIGNEAU-COMPL ANALYST
 Telephone: 5123807140
 Facility Addr2: Not reported
 Mailing Name: Not reported
 Mailing Address: 11044 RESEARCH BLVD SUITE B200
 Mailing City,St,Zip: AUSTIN, TX 787592667
 Gen County: Riverside
 TSD EPA ID: Not reported
 TSD County: Los Angeles
 Waste Category: Aqueous solution with less than 10% total organic residues
 Disposal Method: Treatment, Tank
 Tons: 0.22
 Facility County: Not reported

[Click this hyperlink](#) while viewing on your computer to access
3 additional CA_HAZNET: record(s) in the EDR Site Report.

584

**DE ANZA MOBIL STATION #18-912
7850 LIMONITE AVENUE
RIVERSIDE, CA 92509**

**UST U003784506
N/A**

UST:
 Local Agency: 33000
 Facility ID: 81381

584

**SMI
7850 LIMONITE AVE
RIVERSIDE, CA 92509**

**HIST UST U001576607
N/A**

HIST UST:
 Region: STATE
 Facility ID: 00000039269
 Facility Type: Gas Station
 Other Type: Not reported
 Total Tanks: 0004
 Contact Name: MICHAEL BRALEY 08-912
 Telephone: 7146859777
 Owner Name: MOBIL OIL CORPORATION
 Owner Address: 612 S. FLOWER STREET
 Owner City,St,Zip: LOS ANGELES, CA 90017

Tank Num: 001
 Container Num: 1
 Year Installed: Not reported
 Tank Capacity: 00010000
 Tank Used for: PRODUCT

MAP FINDINGS
FOCUS MAP 21

Map ID	Site	Database(s)	EPA ID Number
	<p>SMI (Continued)</p> <p>Type of Fuel: UNLEADED Tank Construction: Not reported Leak Detection: Stock Inventor</p> <p>Tank Num: 002 Container Num: 2 Year Installed: Not reported Tank Capacity: 00010000 Tank Used for: PRODUCT Type of Fuel: REGULAR Tank Construction: Not reported Leak Detection: Stock Inventor</p> <p>Tank Num: 003 Container Num: 3 Year Installed: Not reported Tank Capacity: 00008000 Tank Used for: PRODUCT Type of Fuel: PREMIUM Tank Construction: Not reported Leak Detection: Stock Inventor</p> <p>Tank Num: 004 Container Num: 4 Year Installed: Not reported Tank Capacity: 00000280 Tank Used for: WASTE Type of Fuel: WASTE OIL Tank Construction: Not reported Leak Detection: Stock Inventor</p>		U001576607
586	<p>6216 AVENIDA JUAN DIAZ PEDLEY, CA 92509</p> <p>CDL: Facility ID: 199905168 Date: 1999-05-31 00:00:00 Lab Type: Illegal Drug Lab (L) - location where an illegal drug lab was operated or drug lab equipment and/or materials were stored.</p>	CDL	S107535412 N/A
590	<p>SEVEN ELEVEN #16825 (2111) 6060 CAMINO REAL RIVERSIDE, CA 92509</p> <p>UST: Local Agency: 33000 Facility ID: 676</p> <p>UST: Region: RIVERSIDE Total Tanks: 3</p>	UST	U003971217 N/A

MAP FINDINGS
FOCUS MAP 21

Map ID	Site	Database(s)	EPA ID Number
--------	------	-------------	---------------

590	7-ELEVEN STORE #16825 (2111) 6060 CAMINO REAL RIVERSIDE, CA 92059	CA FID UST SWEEPS UST	S101590256 N/A
-----	--	----------------------------------	---------------------------

CA FID UST:

Facility ID: 33006883
 Regulated By: UTNKA
 Regulated ID: 00012450
 Cortese Code: Not reported
 SIC Code: Not reported
 Facility Phone: 2313591113
 Mail To: Not reported
 Mailing Address: 120 S STATE COLLEGE BLVD
 Mailing Address 2: Not reported
 Mailing City,St,Zip: RIVERSIDE 92059
 Contact: Not reported
 Contact Phone: Not reported
 DUNs Number: Not reported
 NPDES Number: Not reported
 EPA ID: Not reported
 Comments: Not reported
 Status: Active

SWEEPS UST:

Status: A
 Comp Number: 12450
 Number: 1
 Board Of Equalization: 44-002251
 Ref Date: 11-18-92
 Act Date: 11-18-92
 Created Date: 02-29-88
 Tank Status: A
 Owner Tank Id: 000947
 Swrcb Tank Id: 33-000-012450-000001
 Actv Date: 11-18-92
 Capacity: 10000
 Tank Use: M.V. FUEL
 Stg: P
 Content: REG UNLEADED
 Number Of Tanks: 3

Status: A
 Comp Number: 12450
 Number: 1
 Board Of Equalization: 44-002251
 Ref Date: 11-18-92
 Act Date: 11-18-92
 Created Date: 02-29-88
 Tank Status: A
 Owner Tank Id: 000947
 Swrcb Tank Id: 33-000-012450-000002
 Actv Date: 11-18-92
 Capacity: 10000
 Tank Use: M.V. FUEL
 Stg: P
 Content: LEADED
 Number Of Tanks: Not reported

Status: A

MAP FINDINGS
FOCUS MAP 21

Map ID	Site	Database(s)	EPA ID Number
--------	------	-------------	---------------

7-ELEVEN STORE #16825 (2111) (Continued)

S101590256

Comp Number: 12450
 Number: 1
 Board Of Equalization: 44-002251
 Ref Date: 11-18-92
 Act Date: 11-18-92
 Created Date: 02-29-88
 Tank Status: A
 Owner Tank Id: 000947
 Swrcb Tank Id: 33-000-012450-000003
 Actv Date: 11-18-92
 Capacity: 10000
 Tank Use: M.V. FUEL
 Stg: P
 Content: GASHOL
 Number Of Tanks: Not reported

590

**7-ELEVEN STORE #2134/16825
6060 CAMINO REAL
PEDLEY, CA 92509**

HIST UST

**1000282069
N/A**

HIST UST:
 Region: STATE
 Facility ID: 00000065145
 Facility Type: Gas Station
 Other Type: Not reported
 Total Tanks: 0001
 Contact Name: IJAZ KAHN
 Telephone: 7143591113
 Owner Name: THE SOUTHLAND CORPORATION
 Owner Address: 1240 S. STATE COLLEGE BLVD., S
 Owner City,St,Zip: ANAHEIM, CA 92806

Tank Num: 001
 Container Num: 03
 Year Installed: 1985
 Tank Capacity: 00010000
 Tank Used for: PRODUCT
 Type of Fuel: 06
 Tank Construction: Not reported
 Leak Detection: Stock Inventor, 10

590

**SCHER TIRE INC #24 DBA GOODYEAR TIRE
6072 CAMINO REAL
RIVERSIDE, CA 92509**

FINDS

**1007650089
110017954864**

FINDS:
 Other Pertinent Environmental Activity Identified at Site

RCRAInfo is a national information system that supports the Resource Conservation and Recovery Act (RCRA) program through the tracking of events and activities related to facilities that generate, transport, and treat, store, or dispose of hazardous waste. RCRAInfo allows RCRA program staff to track the notification, permit, compliance, and corrective action activities required under RCRA.

UORS (California - Used Oil Recycling System). California Integrated

MAP FINDINGS
FOCUS MAP 21

Map ID	Site	Database(s)	EPA ID Number
--------	------	-------------	---------------

SCHER TIRE INC #24 DBA GOODYEAR TIRE (Continued)

1007650089

Waste Management Board (CIWMB) helps communities establish and promote convenient collection opportunities for used oil and used oil filters.

590

**SCHER TIRE NO 24 DBA GOODYEAR
6072 CAMINO REAL
RIVERSIDE, CA 92509**

**HAZNET S102821398
N/A**

HAZNET:

Gepaid: CAL000122472
Contact: BRUCE SCHER
Telephone: 9093433100
Facility Addr2: Not reported
Mailing Name: Not reported
Mailing Address: 3863 TYLER ST
Mailing City,St,Zip: RIVERSIDE, CA 925033430
Gen County: Riverside
TSD EPA ID: CAT080013352
TSD County: Los Angeles
Waste Category: Unspecified aqueous solution
Disposal Method: Recycler
Tons: 1.0633
Facility County: Riverside

Gepaid: CAL000122472
Contact: BRUCE SCHER
Telephone: 9093433100
Facility Addr2: Not reported
Mailing Name: Not reported
Mailing Address: 3863 TYLER ST
Mailing City,St,Zip: RIVERSIDE, CA 925033430
Gen County: Riverside
TSD EPA ID: CAD099452708
TSD County: Los Angeles
Waste Category: Waste oil and mixed oil
Disposal Method: Recycler
Tons: 3.3360
Facility County: Riverside

Gepaid: CAR000088153
Contact: RICHARD WARBURTON VP
Telephone: 9093433100
Facility Addr2: Not reported
Mailing Name: Not reported
Mailing Address: 3863 TYLER ST
Mailing City,St,Zip: RIVERSIDE, CA 925030000
Gen County: Riverside
TSD EPA ID: CAD099452708
TSD County: Los Angeles
Waste Category: Waste oil and mixed oil
Disposal Method: Recycler
Tons: 0.45
Facility County: Not reported

Gepaid: CAL000122472
Contact: RICHARD WARBURTON VP
Telephone: 9093433100
Facility Addr2: Not reported

MAP FINDINGS
FOCUS MAP 21

Map ID Site Database(s) EPA ID Number

SCHER TIRE NO 24 DBA GOODYEAR (Continued)

S102821398

Mailing Name: Not reported
Mailing Address: 3863 TYLER ST
Mailing City,St,Zip: RIVERSIDE, CA 925033430
Gen County: Riverside
TSD EPA ID: Not reported
TSD County: Los Angeles
Waste Category: Unspecified oil-containing waste
Disposal Method: Recycler
Tons: 0.83
Facility County: Not reported

Gepaid: CAR000088153
Contact: RICHARD WARBURTON VP
Telephone: 9093433100
Facility Addr2: Not reported
Mailing Name: Not reported
Mailing Address: 3863 TYLER ST
Mailing City,St,Zip: RIVERSIDE, CA 925030000
Gen County: Riverside
TSD EPA ID: Not reported
TSD County: San Bernardino
Waste Category: Aqueous solution with less than 10% total organic residues
Disposal Method: Transfer Station
Tons: 0.56
Facility County: Not reported

[Click this hyperlink](#) while viewing on your computer to access 13 additional CA_HAZNET: record(s) in the EDR Site Report.

**590 SCHER TIRE NO 24 D B A GOODYEAR
6072 CAMINO REAL
RIVERSIDE, CA 92509**

**RCRA-SQG 1004676678
CAR000088153**

RCRA-SQG:

Date form received by agency: 12/11/2000
Facility name: SCHER TIRE NO 24 D B A GOODYEAR
Facility address: 6072 CAMINO REAL
RIVERSIDE, CA 92509
EPA ID: CAR000088153
Mailing address: 3863 TYLER ST
RIVERSIDE, CA 92503
Contact: KAREN SHANLEY
Contact address: 3863 TYLER ST
RIVERSIDE, CA 92503
Contact country: US
Contact telephone: (909) 343-3100
Contact email: Not reported
EPA Region: 09
Classification: Small Small Quantity Generator
Description: Handler: generates more than 100 and less than 1000 kg of hazardous waste during any calendar month and accumulates less than 6000 kg of hazardous waste at any time; or generates 100 kg or less of hazardous waste during any calendar month, and accumulates more than 1000 kg of hazardous waste at any time

Owner/Operator Summary:
Owner/operator name: BRUCE I SCHER

MAP FINDINGS
FOCUS MAP 21

Map ID	Site	Database(s)	EPA ID Number
--------	------	-------------	---------------

SCHER TIRE NO 24 D B A GOODYEAR (Continued)

1004676678

Owner/operator address: 3863 TYLER ST
RIVERSIDE, CA 92503
Owner/operator country: Not reported
Owner/operator telephone: (909) 343-3100
Legal status: Private
Owner/Operator Type: Owner
Owner/Op start date: Not reported
Owner/Op end date: Not reported

Handler Activities Summary:

U.S. importer of hazardous waste: Unknown
Mixed waste (haz. and radioactive): Unknown
Recycler of hazardous waste: No
Transporter of hazardous waste: No
Treater, storer or disposer of HW: No
Underground injection activity: No
On-site burner exemption: Unknown
Furnace exemption: Unknown
Used oil fuel burner: No
Used oil processor: No
Used oil refiner: No
Used oil fuel marketer to burner: No
Used oil Specification marketer: No
Used oil transfer facility: No
Used oil transporter: No
Off-site waste receiver: Commercial status unknown

Hazardous Waste Summary:

Waste code: D001
Waste name: IGNITABLE HAZARDOUS WASTES ARE THOSE WASTES WHICH HAVE A FLASHPOINT OF LESS THAN 140 DEGREES FAHRENHEIT AS DETERMINED BY A PENSKEY-MARTENS CLOSED CUP FLASH POINT TESTER. ANOTHER METHOD OF DETERMINING THE FLASH POINT OF A WASTE IS TO REVIEW THE MATERIAL SAFETY DATA SHEET, WHICH CAN BE OBTAINED FROM THE MANUFACTURER OR DISTRIBUTOR OF THE MATERIAL. LACQUER THINNER IS AN EXAMPLE OF A COMMONLY USED SOLVENT WHICH WOULD BE CONSIDERED AS IGNITABLE HAZARDOUS WASTE.

Waste code: D039
Waste name: TETRACHLOROETHYLENE

Violation Status: No violations found

590

**SCHER TIRE INC./SCHER TIRE #24
6072 CAMINO REAL
RIVERSIDE, CA 92509**

**HAZNET S108754749
N/A**

HAZNET:

Gepaid: CAR000088153
Contact: RUSSELL SAMMONS, COMPL DIR
Telephone: 9513433100
Facility Addr2: Not reported
Mailing Name: Not reported
Mailing Address: 3863 TYLER ST
Mailing City,St,Zip: RIVERSIDE, CA 925033430
Gen County: Riverside
TSD EPA ID: CAD097030993
TSD County: Los Angeles
Waste Category: Waste oil and mixed oil

MAP FINDINGS
FOCUS MAP 21

Map ID	Site	Database(s)	EPA ID Number
	SCHER TIRE INC./SCHER TIRE #24 (Continued) Disposal Method: Transfer Station Tons: 0.22 Facility County: Riverside		S108754749
591	PAULETTE BLANCHARD 6130 CAMINO REAL SPACE #11 RUBIDOUX, CA 92509 HAZNET: Gepaid: CLU960006392 Contact: Not reported Telephone: 0000000000 Facility Addr2: Not reported Mailing Name: Not reported Mailing Address: DTSC CLU/ERU Mailing City,St,Zip: SACRAMENTO, CA 958120806 Gen County: Riverside TSD EPA ID: AZD049318009 TSD County: 99 Waste Category: Other inorganic solid waste Disposal Method: Transfer Station Tons: .0100 Facility County: Riverside Gepaid: CLU960006392 Contact: Not reported Telephone: 0000000000 Facility Addr2: Not reported Mailing Name: Not reported Mailing Address: DTSC CLU/ERU Mailing City,St,Zip: SACRAMENTO, CA 958120806 Gen County: Riverside TSD EPA ID: AZD049318009 TSD County: 99 Waste Category: Other organic solids Disposal Method: Transfer Station Tons: .0750 Facility County: Riverside	HAZNET	S103981237 N/A
591	JURUPA HILLS CASCADE 6130 CAMINO REAL SPACE #11 RUBIDOUX, CA 92509 HAZNET: Gepaid: CAC001255576 Contact: PACIFIC MUTUAL LIFE INS CO Telephone: 0000000000 Facility Addr2: Not reported Mailing Name: Not reported Mailing Address: 700 NEWPORT CENTER 2ND FLOOR Mailing City,St,Zip: NEWPORT BEACH, CA 926600000 Gen County: Riverside TSD EPA ID: CAT000646117 TSD County: Kings Waste Category: Other organic solids Disposal Method: Disposal, Land Fill	HAZNET	S103972866 N/A

MAP FINDINGS
FOCUS MAP 21

Map ID	Site	Database(s)	EPA ID Number
	<p>JURUPA HILLS CASCADE (Continued)</p> <p>Tons: 3.5000 Facility County: Riverside</p>		S103972866
592	<p>CWS COMMUNITIES TRUST 6130 CAMINO REAL RIVERSIDE, CA 92509</p> <p>HAZNET:</p> <p>Gepaid: CAC002552416 Contact: CINDY KNUDSON Telephone: 9096851557 Facility Addr2: Not reported Mailing Name: Not reported Mailing Address: 6130 CAMINO REAL Mailing City,St,Zip: RIVERSIDE, CA 92509 Gen County: Riverside TSD EPA ID: Not reported TSD County: Los Angeles Waste Category: Asbestos-containing waste Disposal Method: Disposal, Land Fill Tons: 1.01 Facility County: Not reported</p> <p>Gepaid: CAC002223433 Contact: CWS COMMUNITIES TRUST Telephone: 0000000000 Facility Addr2: Not reported Mailing Name: Not reported Mailing Address: 6130 CAMINO REAL Mailing City,St,Zip: RIVERSIDE, CA 925090000 Gen County: Riverside TSD EPA ID: CAD009007626 TSD County: Los Angeles Waste Category: Asbestos-containing waste Disposal Method: Disposal, Land Fill Tons: 0.8428 Facility County: Riverside</p>	HAZNET	S104572768 N/A
593	<p>PERALTA ELEMENTARY 6450 PERALTA PLACE RIVERSIDE, CA 92509</p> <p>FINDS:</p> <p>Other Pertinent Environmental Activity Identified at Site</p> <p>NCES (National Center for Education Statistics) is the primary federal entity for collecting and analyzing data related to education in the United States and other nations and the institute of education sciences.</p>	FINDS	1008309032 110022045856

MAP FINDINGS
FOCUS MAP 21

Map ID	Site	Database(s)	EPA ID Number
598	METAL BROKERS SERVICE GROUP 7951 LINARE AVE RIVERSIDE, CA 90000 HAZNET: Gepaid: CAL000051417 Contact: Not reported Telephone: 0000000000 Facility Addr2: Not reported Mailing Name: Not reported Mailing Address: 7951 LINARES AVE Mailing City,St,Zip: RIVERSIDE, CA 925096140 Gen County: Riverside TSD EPA ID: CAD000088252 TSD County: Los Angeles Waste Category: Metal dust - machining waste and Alkaline solution (pH <UN-> 12.5) with metals (antimony, arsenic, barium, beryllium, cadmium, chromium, cobalt, copper, lead, mercury, molybdenum, nickel, selenium, silver, thallium, vanadium, and zinc) Disposal Method: Transfer Station Tons: .2107 Facility County: Riverside Gepaid: CAL000051417 Contact: Not reported Telephone: 0000000000 Facility Addr2: Not reported Mailing Name: Not reported Mailing Address: 7951 LINARES AVE Mailing City,St,Zip: RIVERSIDE, CA 925096140 Gen County: Riverside TSD EPA ID: NVT330010000 TSD County: 99 Waste Category: Contaminated soil from site clean-ups Disposal Method: Not reported Tons: .4214 Facility County: Riverside	HAZNET	S103672430 N/A

603	INDIAN HILLS ELEMENTARY 7750 LINARES AVE. RIVERSIDE, CA 92509 FINDS: Other Pertinent Environmental Activity Identified at Site Not reported NCES (National Center for Education Statistics) is the primary federal entity for collecting and analyzing data related to education in the United States and other nations and the institute of education sciences.	FINDS	1008313087 110022035180
-----	---	-------	----------------------------

MAP FINDINGS
FOCUS MAP 21

Map ID	Site	Database(s)	EPA ID Number
604	COUNTY PARKS - RANCHO JURUPA 5500 RIVERVIEW DR RIVERSIDE, CA 92509 CA FID UST: Facility ID: 33001846 Regulated By: UTNKA Regulated ID: Not reported Cortese Code: Not reported SIC Code: Not reported Facility Phone: Not reported Mail To: Not reported Mailing Address: 4600 CRESTMORE RD Mailing Address 2: Not reported Mailing City,St,Zip: RIVERSIDE 92509 Contact: Not reported Contact Phone: Not reported DUNs Number: Not reported NPDES Number: Not reported EPA ID: Not reported Comments: Not reported Status: Active	CA FID UST	S101589965 N/A
606	HUD INTOWN PROPERTIES 7501 PHEASANT RUN RD RIVERSIDE, CA 92506 HAZNET: Gepaid: CAC002127008 Contact: HUD Telephone: 0000000000 Facility Addr2: Not reported Mailing Name: Not reported Mailing Address: 6850 BROCKTON AVE # 215 Mailing City,St,Zip: RIVERSIDE, CA 925060000 Gen County: Riverside TSD EPA ID: CAD982444481 TSD County: San Bernardino Waste Category: Household waste Disposal Method: Transfer Station Tons: .0208 Facility County: Riverside	HAZNET	S103969354 N/A
609	HUD INTOWN PROPERTIES 6262 THUNDER BAY TRAIL RIVERSIDE, CA 92546 HAZNET: Gepaid: CAC001503640 Contact: HUD Telephone: 0000000000 Facility Addr2: Not reported Mailing Name: Not reported Mailing Address: 6850 BROCKTON AVE # 215 Mailing City,St,Zip: RIVERSIDE, CA 925060000 Gen County: Riverside TSD EPA ID: CAT080022148 TSD County: San Bernardino	HAZNET	S103969294 N/A

MAP FINDINGS
FOCUS MAP 21

Map ID	Site	Database(s)	EPA ID Number
	HUD INTOWN PROPERTIES (Continued)		S103969294
	Waste Category: Household waste Disposal Method: Transfer Station Tons: .2085 Facility County: Riverside		
612	INTOWN PROPERTIES INC/HUD 7453 HANOVER LN RIVERSIDE, CA 92509	HAZNET	S103970703 N/A
	HAZNET: Gepaid: CAC001397696 Contact: HUD Telephone: 7149577333 Facility Addr2: Not reported Mailing Name: Not reported Mailing Address: 6850 BROCKTON AVE STE 215 Mailing City,St,Zip: RIVERSIDE, CA 925060000 Gen County: Riverside TSD EPA ID: CAD000088252 TSD County: Los Angeles Waste Category: Household waste Disposal Method: Transfer Station Tons: .2576 Facility County: Riverside		
621	6341 CANDLELIGHT DR JURUPA, CA 92509	CDL	S107535502 N/A
	CDL: Facility ID: 200106056 Date: 2001-06-10 00:00:00 Lab Type: Illegal Drug Lab (L) - location where an illegal drug lab was operated or drug lab equipment and/or materials were stored.		
622	INTOWN PROPERTIES INC/HUD 6379 GRAND VALLEY TRAIL RIVERSIDE, CA 92509	HAZNET	S104569326 N/A
	HAZNET: Gepaid: CAC002108104 Contact: HUD Telephone: 7149577333 Facility Addr2: Not reported Mailing Name: Not reported Mailing Address: 6850 BROCKTON AVE STE 215 Mailing City,St,Zip: RIVERSIDE, CA 925060000 Gen County: Riverside TSD EPA ID: CAD000088252 TSD County: Los Angeles Waste Category: Household waste Disposal Method: Transfer Station Tons: 0.065 Facility County: Riverside		

MAP FINDINGS
FOCUS MAP 21

Map ID	Site	Database(s)	EPA ID Number
623	HUD INTOWN PROPERTIES 7460 CANDLELIGHT DR RIVERSIDE, CA 92509 HAZNET: Gepaid: CAC001501736 Contact: HUD Telephone: 0000000000 Facility Addr2: Not reported Mailing Name: Not reported Mailing Address: 6850 BROCKTON AVE # 215 Mailing City,St,Zip: RIVERSIDE, CA 925060000 Gen County: Riverside TSD EPA ID: CAD028409019 TSD County: Los Angeles Waste Category: Household waste Disposal Method: Transfer Station Tons: .1000 Facility County: Riverside	HAZNET	S103969350 N/A
633	WSTRN METAL LATH 6510 GENERAL RD RIVERSIDE, CA 92509 CA WDS: Facility ID: Santa Ana River 331011761 Facility Type: Industrial - Facility that treats and/or disposes of liquid or semisolid wastes from any servicing, producing, manufacturing or processing operation of whatever nature, including mining, gravel washing, geothermal operations, air conditioning, ship building and repairing, oil production, storage and disposal operations, water pumping. Facility Status: Active - Any facility with a continuous or seasonal discharge that is under Waste Discharge Requirements. NPDES Number: CAS000001 The 1st 2 characters designate the state. The remaining 7 are assigned by the Regional Board Subregion: 8 Facility Telephone: 9093603500 Facility Contact: DENNIS MORRELL Agency Name: WESTERN METAL LATH Agency Address: 6510 General Rd Agency City,St,Zip: Riverside 925090139 Agency Contact: DENNIS MORRELL Agency Telephone: 9093603500 Agency Type: Private SIC Code: 0 SIC Code 2: Not reported Primary Waste: Not reported Primary Waste Type: Not reported Secondary Waste: Not reported Secondary Waste Type: Not reported Design Flow: 0 Baseline Flow: 0 Reclamation: Not reported POTW: Not reported Treat To Water: Minor Threat to Water Quality. A violation of a regional board order should cause a relatively minor impairment of beneficial uses compared to a major or minor threat. Not: All nurds without a TTWQ will be considered a minor threat to water quality unless coded at a higher Level. A Zero (0) may be used to code those NURDS that are found to	CA WDS	S106105145 N/A

MAP FINDINGS
FOCUS MAP 21

Map ID	Site	Database(s)	EPA ID Number
--------	------	-------------	---------------

WSTRN METAL LATH (Continued)

S106105145

Complexity: represent no threat to water quality.
Category C - Facilities having no waste treatment systems, such as cooling water dischargers or those who must comply through best management practices, facilities with passive waste treatment and disposal systems, such as septic systems with subsurface disposal, or dischargers having waste storage systems with land disposal such as dairy waste ponds.

636

**CREST STEEL CORP
6580 GENERAL DRIVE
RIVERSIDE, CA 92509**

**HAZNET S103959132
N/A**

HAZNET:

Gepaid: CAL000055427
Contact: Not reported
Telephone: 0000000000
Facility Addr2: Not reported
Mailing Name: Not reported
Mailing Address: 6580 GENERAL DRIVE
Mailing City,St,Zip: RIVERSIDE, CA 925090103
Gen County: Riverside
TSD EPA ID: CAD028409019
TSD County: Los Angeles
Waste Category: Unspecified organic liquid mixture
Disposal Method: Treatment, Tank
Tons: 4.1700
Facility County: Riverside

Gepaid: CAL000055427
Contact: Not reported
Telephone: 0000000000
Facility Addr2: Not reported
Mailing Name: Not reported
Mailing Address: 6580 GENERAL DRIVE
Mailing City,St,Zip: RIVERSIDE, CA 925090103
Gen County: Riverside
TSD EPA ID: CAD028409019
TSD County: Los Angeles
Waste Category: Unspecified organic liquid mixture
Disposal Method: Treatment, Tank
Tons: 1.0425
Facility County: Riverside

Gepaid: CAL000055427
Contact: Not reported
Telephone: 0000000000
Facility Addr2: Not reported
Mailing Name: Not reported
Mailing Address: 6580 GENERAL DRIVE
Mailing City,St,Zip: RIVERSIDE, CA 925090103
Gen County: Riverside
TSD EPA ID: CAT080013352
TSD County: Los Angeles
Waste Category: Waste oil and mixed oil
Disposal Method: Recycler
Tons: 1.4595
Facility County: Riverside

MAP FINDINGS
FOCUS MAP 21

Map ID	Site	Database(s)	EPA ID Number
--------	------	-------------	---------------

CREST STEEL CORP (Continued)

S103959132

Gepaid: CAL000055427
 Contact: Not reported
 Telephone: 0000000000
 Facility Addr2: Not reported
 Mailing Name: Not reported
 Mailing Address: 6580 GENERAL DRIVE
 Mailing City,St,Zip: RIVERSIDE, CA 925090103
 Gen County: Riverside
 TSD EPA ID: CAD000088252
 TSD County: Los Angeles
 Waste Category: Unspecified solvent mixture Waste
 Disposal Method: Transfer Station
 Tons: .2293
 Facility County: Riverside

Gepaid: CAL000055427
 Contact: Not reported
 Telephone: 0000000000
 Facility Addr2: Not reported
 Mailing Name: Not reported
 Mailing Address: 6580 GENERAL DRIVE
 Mailing City,St,Zip: RIVERSIDE, CA 925090103
 Gen County: Riverside
 TSD EPA ID: CAD000088252
 TSD County: Los Angeles
 Waste Category: Oxygenated solvents (acetone, butanol, ethyl acetate, etc.)
 Disposal Method: Transfer Station
 Tons: .2293
 Facility County: Riverside

[Click this hyperlink](#) while viewing on your computer to access additional CA_HAZNET: detail in the EDR Site Report.

642

**TORO OF RIVERSIDE
6490 INDUSTRIAL
RIVERSIDE, CA 92506**

**HAZNET S107142232
N/A**

HAZNET:
 Gepaid: CAC002567609
 Contact: JIM HUTCHINSON
 Telephone: 9096580114
 Facility Addr2: Not reported
 Mailing Name: C/O HEMPHILL GREEN & ASSO
 Mailing Address: 1105 S STATE ST
 Mailing City,St,Zip: HEMET, CA 92543
 Gen County: Riverside
 TSD EPA ID: CAT080013352
 TSD County: Riverside
 Waste Category: Waste oil and mixed oil
 Disposal Method: Recycler
 Tons: 0.12
 Facility County: Riverside

MAP FINDINGS
FOCUS MAP 21

Map ID Site Database(s) EPA ID Number

TORO CO (Continued)

1000324887

waste during any calendar month, and accumulates more than 1000 kg of hazardous waste at any time

Owner/Operator Summary:

Owner/operator name: TORO CO
Owner/operator address: NOT REQUIRED
NOT REQUIRED, ME 99999
Owner/operator country: Not reported
Owner/operator telephone: (415) 555-1212
Legal status: Private
Owner/Operator Type: Owner
Owner/Op start date: Not reported
Owner/Op end date: Not reported

Owner/operator name: NOT REQUIRED
Owner/operator address: NOT REQUIRED
NOT REQUIRED, ME 99999
Owner/operator country: Not reported
Owner/operator telephone: (415) 555-1212
Legal status: Private
Owner/Operator Type: Operator
Owner/Op start date: Not reported
Owner/Op end date: Not reported

Handler Activities Summary:

U.S. importer of hazardous waste: Unknown
Mixed waste (haz. and radioactive): Unknown
Recycler of hazardous waste: No
Transporter of hazardous waste: No
Treater, storer or disposer of HW: No
Underground injection activity: No
On-site burner exemption: Unknown
Furnace exemption: Unknown
Used oil fuel burner: No
Used oil processor: No
Used oil refiner: No
Used oil fuel marketer to burner: No
Used oil Specification marketer: No
Used oil transfer facility: No
Used oil transporter: No
Off-site waste receiver: Commercial status unknown

Historical Generators:

Date form received by agency: 12/11/1986
Facility name: TORO CO
Classification: Large Quantity Generator

Violation Status: No violations found

Evaluation Action Summary:

Evaluation date: 02/28/1991
Evaluation: COMPLIANCE EVALUATION INSPECTION ON-SITE
Area of violation: Not reported
Date achieved compliance: Not reported
Evaluation lead agency: State Contractor/Grantee

MAP FINDINGS
FOCUS MAP 21

Map ID Site Database(s) EPA ID Number

TORO CO (Continued)

1000324887

FINDS:

Other Pertinent Environmental Activity Identified at Site

California - Hazardous Waste Tracking System - Datamart

RCRAInfo is a national information system that supports the Resource Conservation and Recovery Act (RCRA) program through the tracking of events and activities related to facilities that generate, transport, and treat, store, or dispose of hazardous waste. RCRAInfo allows RCRA program staff to track the notification, permit, compliance, and corrective action activities required under RCRA.

HAZNET:

Gepaid: CAD981692387
Contact: TORO COMPANY
Telephone: 0000000000
Facility Addr2: Not reported
Mailing Name: Not reported
Mailing Address: PO BOX 489
Mailing City,St,Zip: RIVERSIDE, CA 925020489
Gen County: Riverside
TSD EPA ID: AZD980892731
TSD County: 99
Waste Category: Off-specification, aged, or surplus organics
Disposal Method: Not reported
Tons: .6675
Facility County: Riverside

Gepaid: CAD981692387
Contact: TORO COMPANY
Telephone: 0000000000
Facility Addr2: Not reported
Mailing Name: Not reported
Mailing Address: PO BOX 489
Mailing City,St,Zip: RIVERSIDE, CA 925020489
Gen County: Riverside
TSD EPA ID: AZD980892731
TSD County: 99
Waste Category: Latex waste
Disposal Method: Not reported
Tons: .3584
Facility County: Riverside

Gepaid: CAD981692387
Contact: TORO COMPANY
Telephone: 0000000000
Facility Addr2: Not reported
Mailing Name: Not reported
Mailing Address: PO BOX 489
Mailing City,St,Zip: RIVERSIDE, CA 925020489
Gen County: Riverside
TSD EPA ID: AZD980892731
TSD County: 99
Waste Category: Other organic solids
Disposal Method: Not reported

MAP FINDINGS
FOCUS MAP 21

Map ID	Site	Database(s)	EPA ID Number
--------	------	-------------	---------------

TORO CO (Continued)

1000324887

Tons: 1.8000
 Facility County: Riverside

 Gepaid: CAD981692387
 Contact: TORO COMPANY
 Telephone: 0000000000
 Facility Addr2: Not reported
 Mailing Name: Not reported
 Mailing Address: PO BOX 489
 Mailing City,St,Zip: RIVERSIDE, CA 925020489
 Gen County: Riverside
 TSD EPA ID: AZD980892731
 TSD County: 99
 Waste Category: Liquids with pH <UN-> 2
 Disposal Method: Not reported
 Tons: .0997
 Facility County: Riverside

Gepaid: CAD981692387
 Contact: TORO COMPANY
 Telephone: 0000000000
 Facility Addr2: Not reported
 Mailing Name: Not reported
 Mailing Address: PO BOX 489
 Mailing City,St,Zip: RIVERSIDE, CA 925020489
 Gen County: Riverside
 TSD EPA ID: AZD980892731
 TSD County: 99
 Waste Category: Unspecified organic liquid mixture
 Disposal Method: Not reported
 Tons: .2918
 Facility County: Riverside

[Click this hyperlink](#) while viewing on your computer to access 85 additional CA_HAZNET: record(s) in the EDR Site Report.

645	TRIPLE H FOOD PROCESSORS, INC. 5821 WILDERNESS AVE. RIVERSIDE, CA 92504	FINDS	1010152037 110028675823
-----	--	--------------	------------------------------------

FINDS:
 Other Pertinent Environmental Activity Identified at Site

 Not reported

645	TRIPLE H FOOD PROCESSORS INC 5821 WILDERNESS AVE RIVERSIDE, CA 92504	HAZNET	S108223252 N/A
-----	---	---------------	---------------------------

HAZNET:
 Gepaid: CAL000291768
 Contact: GUILLERMO LOAIZA APONTE
 Telephone: 9513525700
 Facility Addr2: Not reported
 Mailing Name: Not reported

MAP FINDINGS
FOCUS MAP 21

Map ID	Site	Database(s)	EPA ID Number
	TRIPLE H FOOD PROCESSORS INC (Continued)		S108223252
	Mailing Address: 5821 WILDERNESS AVE Mailing City,St,Zip: RIVERSIDE, CA 92504 Gen County: Riverside TSD EPA ID: CAD008252405 TSD County: Los Angeles Waste Category: Off-specification, aged, or surplus organics Disposal Method: Recycler Tons: 0.4 Facility County: Not reported		
646	THE TORO CO. IRRIGATION DIVISI 6631 COLUMBUS ST RIVERSIDE, CA 92504	HIST UST	U001576414 N/A
	HIST UST: Region: STATE Facility ID: 00000066409 Facility Type: Other Other Type: TURF EQUIP. TESTING Total Tanks: 0001 Contact Name: JOHN D. MERSEREAU Telephone: 7147853347 Owner Name: THE TORO CO. Owner Address: 5825 JASMINE ST. Owner City,St,Zip: RIVERSIDE, CA 92504 Tank Num: 001 Container Num: T-1 Year Installed: 1982 Tank Capacity: 00001000 Tank Used for: WASTE Type of Fuel: 1 Tank Construction: 0 1 inches Leak Detection: Stock Inventor		
646	TORO COMPANY THE 6631 COLUMBUS AVE RIVERSIDE, CA 92504	CA FID UST SWEEPS UST	S101589979 N/A
	CA FID UST: Facility ID: 33002018 Regulated By: UTNKA Regulated ID: 00066409 Cortese Code: Not reported SIC Code: Not reported Facility Phone: 7147853347 Mail To: Not reported Mailing Address: 5825 JASMINE ST Mailing Address 2: Not reported Mailing City,St,Zip: RIVERSIDE 92504 Contact: Not reported Contact Phone: Not reported DUNs Number: Not reported NPDES Number: Not reported EPA ID: Not reported Comments: Not reported		

MAP FINDINGS
FOCUS MAP 21

Map ID Site Database(s) EPA ID Number

TORO COMPANY THE (Continued)

S101589979

Status: Active

SWEEPS UST:

Status: A
 Comp Number: 66409
 Number: 1
 Board Of Equalization: 44-018490
 Ref Date: 05-01-90
 Act Date: 05-01-90
 Created Date: 02-29-88
 Tank Status: A
 Owner Tank Id: T-1
 Swrcb Tank Id: 33-000-066409-000001
 Actv Date: 05-01-90
 Capacity: 1000
 Tank Use: M.V. FUEL
 Stg: P
 Content: REG UNLEADED
 Number Of Tanks: 1

646

**POLYMER BUILDING SYSTEMS INC
 6918 GAGE ST
 RIVERSIDE, CA 92506**

**RCRA-SQG 1000441738
 FINDS CAD055704688**

RCRA-SQG:

Date form received by agency: 09/01/1996
 Facility name: POLYMER BUILDING SYSTEMS INC
 Facility address: 6918 GAGE ST
 RIVERSIDE, CA 92506
 EPA ID: CAD055704688
 Mailing address: PO BOX 2246
 RIVERSIDE, CA 92506
 Contact: Not reported
 Contact address: Not reported
 Not reported
 Contact country: Not reported
 Contact telephone: Not reported
 Contact email: Not reported
 EPA Region: 09
 Classification: Small Small Quantity Generator
 Description: Handler: generates more than 100 and less than 1000 kg of hazardous waste during any calendar month and accumulates less than 6000 kg of hazardous waste at any time; or generates 100 kg or less of hazardous waste during any calendar month, and accumulates more than 1000 kg of hazardous waste at any time

Owner/Operator Summary:

Owner/operator name: NOT REQUIRED
 Owner/operator address: NOT REQUIRED
 NOT REQUIRED, ME 99999
 Owner/operator country: Not reported
 Owner/operator telephone: (415) 555-1212
 Legal status: Private
 Owner/Operator Type: Owner
 Owner/Op start date: Not reported
 Owner/Op end date: Not reported

MAP FINDINGS
FOCUS MAP 21

Map ID	Site	Database(s)	EPA ID Number
--------	------	-------------	---------------

POLYMER BUILDING SYSTEMS INC (Continued)

1000441738

Owner/operator name: NOT REQUIRED
 Owner/operator address: NOT REQUIRED
 NOT REQUIRED, ME 99999
 Owner/operator country: Not reported
 Owner/operator telephone: (415) 555-1212
 Legal status: Private
 Owner/Operator Type: Operator
 Owner/Op start date: Not reported
 Owner/Op end date: Not reported

Handler Activities Summary:

U.S. importer of hazardous waste: Unknown
 Mixed waste (haz. and radioactive): Unknown
 Recycler of hazardous waste: No
 Transporter of hazardous waste: No
 Treater, storer or disposer of HW: No
 Underground injection activity: No
 On-site burner exemption: Unknown
 Furnace exemption: Unknown
 Used oil fuel burner: No
 Used oil processor: No
 User oil refiner: No
 Used oil fuel marketer to burner: No
 Used oil Specification marketer: No
 Used oil transfer facility: No
 Used oil transporter: No
 Off-site waste receiver: Commercial status unknown

Historical Generators:

Date form received by agency: 08/20/1980
 Facility name: POLYMER BUILDING SYSTEMS INC
 Classification: Large Quantity Generator

Violation Status: No violations found

FINDS:

Other Pertinent Environmental Activity Identified at Site

RCRAInfo is a national information system that supports the Resource Conservation and Recovery Act (RCRA) program through the tracking of events and activities related to facilities that generate, transport, and treat, store, or dispose of hazardous waste. RCRAInfo allows RCRA program staff to track the notification, permit, compliance, and corrective action activities required under RCRA.

**646 PERFORMANCE BY PAUL
6722 COLUMBUS AVE
RIVERSIDE, CA 92504**

**HAZNET S105722847
N/A**

HAZNET:

Gepaid: CAL000097864
 Contact: PAUL LEE PITZONKA-OWNER
 Telephone: --
 Facility Addr2: Not reported
 Mailing Name: Not reported
 Mailing Address: 6722 COLUMBUS ST

MAP FINDINGS
FOCUS MAP 21

Map ID	Site	Database(s)	EPA ID Number
--------	------	-------------	---------------

PERFORMANCE BY PAUL (Continued)

S105722847

Mailing City,St,Zip: RIVERSIDE, CA 925040000
 Gen County: Riverside
 TSD EPA ID: Not reported
 TSD County: Los Angeles
 Waste Category: Aqueous solution with less than 10% total organic residues
 Disposal Method: Transfer Station
 Tons: 0.12
 Facility County: Not reported

646

**HORIZON COACH
6727 COLUMBUS
RIVERSIDE, CA 92504**

**RCRA-SQG 1001195365
FINDS CAR000019331
HAZNET**

RCRA-SQG:

Date form received by agency: 04/22/1997
 Facility name: HORIZON COACH
 Facility address: 6727 COLUMBUS
 RIVERSIDE, CA 92504
 EPA ID: CAR000019331
 Mailing address: COLUMBUS
 RIVERSIDE, CA 92504
 Contact: KEVIN GRAVES
 Contact address: 6727 COLUMBUS
 RIVERSIDE, CA 92504
 Contact country: US
 Contact telephone: (909) 351-9960
 Contact email: Not reported
 EPA Region: 09
 Classification: Small Small Quantity Generator
 Description: Handler: generates more than 100 and less than 1000 kg of hazardous waste during any calendar month and accumulates less than 6000 kg of hazardous waste at any time; or generates 100 kg or less of hazardous waste during any calendar month, and accumulates more than 1000 kg of hazardous waste at any time

Owner/Operator Summary:

Owner/operator name: KEVIN C GRAVES
 Owner/operator address: 6727 COLUMBUS
 RIVERSIDE, CA 92504
 Owner/operator country: Not reported
 Owner/operator telephone: (909) 351-9960
 Legal status: Private
 Owner/Operator Type: Owner
 Owner/Op start date: Not reported
 Owner/Op end date: Not reported

Handler Activities Summary:

U.S. importer of hazardous waste: Unknown
 Mixed waste (haz. and radioactive): Unknown
 Recycler of hazardous waste: No
 Transporter of hazardous waste: No
 Treater, storer or disposer of HW: No
 Underground injection activity: No
 On-site burner exemption: Unknown
 Furnace exemption: Unknown
 Used oil fuel burner: No
 Used oil processor: No

MAP FINDINGS
FOCUS MAP 21

Map ID Site Database(s) EPA ID Number

HORIZON COACH (Continued)

1001195365

User oil refiner: No
Used oil fuel marketer to burner: No
Used oil Specification marketer: No
Used oil transfer facility: No
Used oil transporter: No
Off-site waste receiver: Commercial status unknown

Violation Status: No violations found

FINDS:

Other Pertinent Environmental Activity Identified at Site

RCRAInfo is a national information system that supports the Resource Conservation and Recovery Act (RCRA) program through the tracking of events and activities related to facilities that generate, transport, and treat, store, or dispose of hazardous waste. RCRAInfo allows RCRA program staff to track the notification, permit, compliance, and corrective action activities required under RCRA.

HAZNET:

Gepaid: CAR000019331
Contact: KEVIN C GRAVES
Telephone: 9093519960
Facility Addr2: Not reported
Mailing Name: Not reported
Mailing Address: 6727 COLUMBUS ST
Mailing City,St,Zip: RIVERSIDE, CA 925041107
Gen County: Riverside
TSD EPA ID: CAD008252405
TSD County: Los Angeles
Waste Category: Not reported
Disposal Method: Recycler
Tons: .0000
Facility County: Riverside

Gepaid: CAR000019331
Contact: KEVIN C GRAVES
Telephone: 9093519960
Facility Addr2: Not reported
Mailing Name: Not reported
Mailing Address: 6727 COLUMBUS ST
Mailing City,St,Zip: RIVERSIDE, CA 925041107
Gen County: Riverside
TSD EPA ID: CAD008252405
TSD County: Los Angeles
Waste Category: Unspecified solvent mixture Waste
Disposal Method: Recycler
Tons: 1.3506
Facility County: Riverside

MAP FINDINGS
FOCUS MAP 21

Map ID	Site	Database(s)	EPA ID Number
646	BEADEX MANUFACTURING CO 6727 COLUMBUS AVE RIVERSIDE, CA 92504	HAZNET	S103668776 N/A
	HAZNET: Gepaid: CAL000058637 Contact: BEADEX MANU INC Telephone: 0000000000 Facility Addr2: Not reported Mailing Name: Not reported Mailing Address: 1135 E WOOLEY RD Mailing City,St,Zip: OXNARD, CA 930307220 Gen County: Riverside TSD EPA ID: CAL922955281 TSD County: Santa Clara Waste Category: Photochemicals/photoprocessing waste Disposal Method: Recycler Tons: .0625 Facility County: Riverside		
	Gepaid: CAL000058637 Contact: BEADEX MANU INC Telephone: 0000000000 Facility Addr2: Not reported Mailing Name: Not reported Mailing Address: 1135 E WOOLEY RD Mailing City,St,Zip: OXNARD, CA 930307220 Gen County: Riverside TSD EPA ID: CAL922955281 TSD County: Santa Clara Waste Category: Photochemicals/photoprocessing waste Disposal Method: Not reported Tons: .0417 Facility County: Riverside		
	Gepaid: CAL000058637 Contact: BEADEX MANU INC Telephone: 0000000000 Facility Addr2: Not reported Mailing Name: Not reported Mailing Address: 1135 E WOOLEY RD Mailing City,St,Zip: OXNARD, CA 930307220 Gen County: Riverside TSD EPA ID: CAL922955281 TSD County: Santa Clara Waste Category: Photochemicals/photoprocessing waste Disposal Method: Recycler Tons: .0500 Facility County: Riverside		
	Gepaid: CAL000058637 Contact: BEADEX MANU INC Telephone: 0000000000 Facility Addr2: Not reported Mailing Name: Not reported Mailing Address: 1135 E WOOLEY RD Mailing City,St,Zip: OXNARD, CA 930307220 Gen County: Riverside TSD EPA ID: CAL922955281		

MAP FINDINGS
FOCUS MAP 21

Map ID	Site	Database(s)	EPA ID Number
--------	------	-------------	---------------

BEADEX MANUFACTURING CO (Continued)

S103668776

TSD County: Santa Clara
 Waste Category: Photochemicals/photoprocessing waste
 Disposal Method: Recycler
 Tons: .1041
 Facility County: Riverside

Gepaid: CAL000058637
 Contact: BEADEX MANU INC
 Telephone: 0000000000
 Facility Addr2: Not reported
 Mailing Name: Not reported
 Mailing Address: 1135 E WOOLEY RD
 Mailing City,St,Zip: OXNARD, CA 930307220
 Gen County: Riverside
 TSD EPA ID: CAL922955281
 TSD County: Santa Clara
 Waste Category: Photochemicals/photoprocessing waste
 Disposal Method: Recycler
 Tons: .1042
 Facility County: Riverside

[Click this hyperlink](#) while viewing on your computer to access
3 additional CA_HAZNET: record(s) in the EDR Site Report.

**646 BEADEX MANUFACTURING COMPANY,
6727 COLUMBUS AVENUE
RIVERSIDE, CA 92504**

**EMI S106826772
N/A**

EMI:
 Year: 1990
 Carbon Monoxide Emissions Tons/Yr: 33
 Air Basin: SC
 Facility ID: 66211
 Air District Name: SC
 SIC Code: 2891
 Air District Name: SOUTH COAST AQMD
 Community Health Air Pollution Info System: Not reported
 Consolidated Emission Reporting Rule: Not reported
 Total Organic Hydrocarbon Gases Tons/Yr: 0
 Reactive Organic Gases Tons/Yr: 0
 Carbon Monoxide Emissions Tons/Yr: 0
 NOX - Oxides of Nitrogen Tons/Yr: 0
 SOX - Oxides of Sulphur Tons/Yr: 0
 Particulate Matter Tons/Yr: 1
 Part. Matter 10 Micrometers & Smllr Tons/Yr: 0

**646 COLONELS TRUCK ACCESSORIES
6727 COLUMBUS
RIVERSIDE, CA 92504**

**HAZNET S103668775
N/A**

HAZNET:
 Gepaid: CAL000162030
 Contact: DON WILLIAMSON
 Telephone: 9093519960
 Facility Addr2: Not reported
 Mailing Name: Not reported

MAP FINDINGS
FOCUS MAP 21

Map ID Site Database(s) EPA ID Number

COLONELS TRUCK ACCESSORIES (Continued)

S103668775

Mailing Address: 6727 COLUMBUS ST
Mailing City,St,Zip: RIVERSIDE, CA 925041107
Gen County: Riverside
TSD EPA ID: CAD008252405
TSD County: Los Angeles
Waste Category: Unspecified solvent mixture Waste
Disposal Method: Recycler
Tons: .1167
Facility County: Riverside

Gepaid: CAL000162030
Contact: DON WILLIAMSON
Telephone: 9093519960
Facility Addr2: Not reported
Mailing Name: Not reported
Mailing Address: 6727 COLUMBUS ST
Mailing City,St,Zip: RIVERSIDE, CA 925041107
Gen County: Riverside
TSD EPA ID: CAD008252405
TSD County: Los Angeles
Waste Category: Other organic solids
Disposal Method: Treatment, Incineration
Tons: .0500
Facility County: Riverside

Gepaid: CAL000162030
Contact: DON WILLIAMSON
Telephone: 9093519960
Facility Addr2: Not reported
Mailing Name: Not reported
Mailing Address: 6727 COLUMBUS ST
Mailing City,St,Zip: RIVERSIDE, CA 925041107
Gen County: Riverside
TSD EPA ID: CAD008252405
TSD County: Los Angeles
Waste Category: Latex waste
Disposal Method: Recycler
Tons: 0.2293
Facility County: Riverside

647

**MOULDED DEVICES INC
6918 ED PERKIC ST
RIVERSIDE, CA 92504**

**HAZNET S108214401
N/A**

HAZNET:
Gepaid: CAC002592985
Contact: FRED KARAM
Telephone: 9515096918
Facility Addr2: Not reported
Mailing Name: Not reported
Mailing Address: 6918 ED PERKIC ST
Mailing City,St,Zip: RIVERSIDE, CA 925041001
Gen County: Riverside
TSD EPA ID: CAD028409019
TSD County: Los Angeles
Waste Category: Off-specification, aged, or surplus organics
Disposal Method: Transfer Station
Tons: 6.67

MAP FINDINGS
FOCUS MAP 21

Map ID	Site	Database(s)	EPA ID Number
	MOULDED DEVICES INC (Continued)		S108214401
	Facility County: Not reported		
647	APACHE PRODUCTS 6918 ED PERKIC RIVERSIDE, CA 92504	HAZNET	S102818968 N/A
	HAZNET:		
	Gepaid: CAL000111454		
	Contact: AL UTECH		
	Telephone: 0000000000		
	Facility Addr2: Not reported		
	Mailing Name: Not reported		
	Mailing Address: 6918 ED PERKIC ST		
	Mailing City,St,Zip: RIVERSIDE, CA 925041001		
	Gen County: Riverside		
	TSD EPA ID: CAD089446710		
	TSD County: Los Angeles		
	Waste Category: Other organic solids		
	Disposal Method: Transfer Station		
	Tons: .3325		
	Facility County: Riverside		
	Gepaid: CAL000111454		
	Contact: AL UTECH		
	Telephone: 0000000000		
	Facility Addr2: Not reported		
	Mailing Name: Not reported		
	Mailing Address: 6918 ED PERKIC ST		
	Mailing City,St,Zip: RIVERSIDE, CA 925041001		
	Gen County: Riverside		
	TSD EPA ID: CAD089446710		
	TSD County: Los Angeles		
	Waste Category: Unspecified organic liquid mixture		
	Disposal Method: Transfer Station		
	Tons: 2.7522		
	Facility County: Riverside		
	Gepaid: CAL000111454		
	Contact: AL UTECH		
	Telephone: 0000000000		
	Facility Addr2: Not reported		
	Mailing Name: Not reported		
	Mailing Address: 6918 ED PERKIC ST		
	Mailing City,St,Zip: RIVERSIDE, CA 925041001		
	Gen County: Riverside		
	TSD EPA ID: CAD089446710		
	TSD County: Los Angeles		
	Waste Category: Unspecified solvent mixture Waste		
	Disposal Method: Transfer Station		
	Tons: .9173		
	Facility County: Riverside		
	Gepaid: CAL000111454		
	Contact: AL UTECH		
	Telephone: 0000000000		
	Facility Addr2: Not reported		
	Mailing Name: Not reported		
	Mailing Address: 6918 ED PERKIC ST		

MAP FINDINGS
FOCUS MAP 21

Map ID	Site	Database(s)	EPA ID Number
--------	------	-------------	---------------

APACHE PRODUCTS (Continued)

S102818968

Mailing City,St,Zip: RIVERSIDE, CA 925041001
 Gen County: Riverside
 TSD EPA ID: CAD089446710
 TSD County: Los Angeles
 Waste Category: Off-specification, aged, or surplus organics
 Disposal Method: Transfer Station
 Tons: 3.2104
 Facility County: Riverside

Gepaid: CAL000111454
 Contact: AL UTECH
 Telephone: 0000000000
 Facility Addr2: Not reported
 Mailing Name: Not reported
 Mailing Address: 6918 ED PERKIC ST
 Mailing City,St,Zip: RIVERSIDE, CA 925041001
 Gen County: Riverside
 TSD EPA ID: CAD089446710
 TSD County: Los Angeles
 Waste Category: Unspecified oil-containing waste
 Disposal Method: Transfer Station
 Tons: 1.2091
 Facility County: Riverside

[Click this hyperlink](#) while viewing on your computer to access
 3 additional CA_HAZNET: record(s) in the EDR Site Report.

647

**MOLDED DEVICES
 6918 ED PERKIC ST
 RIVERSIDE, CA 92504**

**EMI S108432538
 N/A**

EMI:
 Year: 2005
 Carbon Monoxide Emissions Tons/Yr: 33
 Air Basin: SC
 Facility ID: 143601
 Air District Name: SC
 SIC Code: 3089
 Air District Name: SOUTH COAST AQMD
 Community Health Air Pollution Info System: Not reported
 Consolidated Emission Reporting Rule: Not reported
 Total Organic Hydrocarbon Gases Tons/Yr: 1.33342
 Reactive Organic Gases Tons/Yr: 1.318852064
 Carbon Monoxide Emissions Tons/Yr: .0161
 NOX - Oxides of Nitrogen Tons/Yr: .0598
 SOX - Oxides of Sulphur Tons/Yr: .000275
 Particulate Matter Tons/Yr: .00345
 Part. Matter 10 Micrometers & Smlr Tons/Yr: .0032775

MAP FINDINGS
FOCUS MAP 21

Map ID	Site	Database(s)	EPA ID Number
647	EAGLE POLYISO CORP 6918-6942 ED PERKIC ST RIVERSIDE, CA 92504	HAZNET	S105091645 N/A
	HAZNET:		
	Gepaid: CAL000191432		
	Contact: STEVE ALLAIRE/PLANT MGR		
	Telephone: 9096877070		
	Facility Addr2: Not reported		
	Mailing Name: Not reported		
	Mailing Address: 6918 ED PERKIC ST		
	Mailing City,St,Zip: RIVERSIDE, CA 925040000		
	Gen County: Riverside		
	TSD EPA ID: Not reported		
	TSD County: 99		
	Waste Category: Polychlorinated biphenyls and material containing PCB's		
	Disposal Method: Recycler		
	Tons: 0.18		
	Facility County: Not reported		
	Gepaid: CAL000191432		
	Contact: STEVE ALLAIRE/PLANT MGR		
	Telephone: 9096877070		
	Facility Addr2: Not reported		
	Mailing Name: Not reported		
	Mailing Address: 6918 ED PERKIC ST		
	Mailing City,St,Zip: RIVERSIDE, CA 925040000		
	Gen County: Riverside		
	TSD EPA ID: Not reported		
	TSD County: Los Angeles		
	Waste Category: Waste oil and mixed oil		
	Disposal Method: Recycler		
	Tons: 0.25		
	Facility County: Not reported		
	Gepaid: CAL000191432		
	Contact: STEVE ALLAIRE/PLANT MGR		
	Telephone: 9096877070		
	Facility Addr2: Not reported		
	Mailing Name: Not reported		
	Mailing Address: 6918 ED PERKIC ST		
	Mailing City,St,Zip: RIVERSIDE, CA 925040000		
	Gen County: Riverside		
	TSD EPA ID: Not reported		
	TSD County: Los Angeles		
	Waste Category: Unspecified organic liquid mixture		
	Disposal Method: Recycler		
	Tons: 0.19		
	Facility County: Not reported		
	Gepaid: CAL000191432		
	Contact: EAGLE POLYISO CORP		
	Telephone: 0000000000		
	Facility Addr2: Not reported		
	Mailing Name: Not reported		
	Mailing Address: 6918 ED PERKIC ST		
	Mailing City,St,Zip: RIVERSIDE, CA 925040000		
	Gen County: Riverside		
	TSD EPA ID: CAT080013352		

MAP FINDINGS
FOCUS MAP 21

Map ID	Site	Database(s)	EPA ID Number
--------	------	-------------	---------------

EAGLE POLYISO CORP (Continued)

S105091645

TSD County: Los Angeles
Waste Category: Unspecified organic liquid mixture
Disposal Method: Recycler
Tons: .0400
Facility County: Riverside

Gepaid: CAL000191432
Contact: STEVE ALLAIRE/PLANT MGR
Telephone: 9096877070
Facility Addr2: Not reported
Mailing Name: Not reported
Mailing Address: PO BOX 5108
Mailing City,St,Zip: DENVER, CO 802175108
Gen County: Riverside
TSD EPA ID: CAT080033681
TSD County: Riverside
Waste Category: Other organic solids
Disposal Method: Recycler
Tons: 0.06
Facility County: Riverside

[Click this hyperlink](#) while viewing on your computer to access
5 additional CA_HAZNET: record(s) in the EDR Site Report.

**647 POLYMER BLDG SYS INC
6918-42 ED PERKIC ST
RIVERSIDE, CA 92504**

**EMI S106837568
N/A**

EMI:
Year: 1990
Carbon Monoxide Emissions Tons/Yr: 33
Air Basin: SC
Facility ID: 52050
Air District Name: SC
SIC Code: 2899
Air District Name: SOUTH COAST AQMD
Community Health Air Pollution Info System: Not reported
Consolidated Emission Reporting Rule: Not reported
Total Organic Hydrocarbon Gases Tons/Yr: 3
Reactive Organic Gases Tons/Yr: 2
Carbon Monoxide Emissions Tons/Yr: 0
NOX - Oxides of Nitrogen Tons/Yr: 0
SOX - Oxides of Sulphur Tons/Yr: 0
Particulate Matter Tons/Yr: 0
Part. Matter 10 Micrometers & Smllr Tons/Yr: 0

**648 THE INDUSTRIAL CO INC
5901 PAYTON AVE
RIVERSIDE, CA 92504**

**HAZNET S108756396
N/A**

HAZNET:
Gepaid: CAC002607028
Contact: JERRY CALHOUN
Telephone: 8325244804
Facility Addr2: Not reported
Mailing Name: Not reported

MAP FINDINGS
FOCUS MAP 21

Map ID	Site	Database(s)	EPA ID Number
	<p>THE INDUSTRIAL CO INC (Continued)</p> <p>Mailing Address: 5901 PAYTON AVE Mailing City,St,Zip: RIVERSIDE, CA 925041003 Gen County: Riverside TSD EPA ID: CAD980884183 TSD County: Sacramento Waste Category: Unspecified oil-containing waste Disposal Method: Disposal, Land Fill Tons: 0.2 Facility County: Riverside</p>		S108756396
648	<p>RIVERSIDE ENERGY RESOURCE CENTER 5901 PAYTON AVE RIVERSIDE, CA 92504</p> <p>HAZNET: Gepaid: CAL000305521 Contact: CHARLES CASEY Telephone: 9517105000 Facility Addr2: Not reported Mailing Name: Not reported Mailing Address: 5901 PAYTON AVE Mailing City,St,Zip: RIVERSIDE, CA 92504 Gen County: Riverside TSD EPA ID: CAD982444481 TSD County: San Bernardino Waste Category: Other organic solids Disposal Method: H14 Tons: 0.06 Facility County: Riverside</p>	HAZNET	S108754001 N/A
648	<p>MAACO AUTO PAINTING AND COLLISION 5925 PAYTON AVENUE RIVERSIDE, CA 92504</p> <p>RCRA-SQG: Date form received by agency: 05/14/1990 Facility name: MAACO AUTO PAINTING & COLLISION Facility address: 5925 PAYTON AVE RIVERSIDE, CA 92504 EPA ID: CAD982487480 Contact: ENVIRONMENTAL MANAGER Contact address: 5925 PAYTON AVE RIVERSIDE, CA 92504 Contact country: US Contact telephone: (714) 354-6000 Contact email: Not reported EPA Region: 09 Classification: Small Small Quantity Generator Description: Handler: generates more than 100 and less than 1000 kg of hazardous waste during any calendar month and accumulates less than 6000 kg of hazardous waste at any time; or generates 100 kg or less of hazardous waste during any calendar month, and accumulates more than 1000 kg of hazardous waste at any time</p>	RCRA-SQG FINDS HAZNET EMI	1000175241 CAD982487480

MAP FINDINGS
FOCUS MAP 21

Map ID Site Database(s) EPA ID Number

MAACO AUTO PAINTING AND COLLISION (Continued)

1000175241

Owner/Operator Summary:

Owner/operator name: KEN D SIBLEY
Owner/operator address: NOT REQUIRED
NOT REQUIRED, ME 99999
Owner/operator country: Not reported
Owner/operator telephone: (415) 555-1212
Legal status: Private
Owner/Operator Type: Owner
Owner/Op start date: Not reported
Owner/Op end date: Not reported

Owner/operator name: NOT REQUIRED
Owner/operator address: NOT REQUIRED
NOT REQUIRED, ME 99999
Owner/operator country: Not reported
Owner/operator telephone: (415) 555-1212
Legal status: Private
Owner/Operator Type: Operator
Owner/Op start date: Not reported
Owner/Op end date: Not reported

Handler Activities Summary:

U.S. importer of hazardous waste: Unknown
Mixed waste (haz. and radioactive): Unknown
Recycler of hazardous waste: No
Transporter of hazardous waste: No
Treater, storer or disposer of HW: No
Underground injection activity: No
On-site burner exemption: Unknown
Furnace exemption: Unknown
Used oil fuel burner: No
Used oil processor: No
User oil refiner: No
Used oil fuel marketer to burner: No
Used oil Specification marketer: No
Used oil transfer facility: No
Used oil transporter: No
Off-site waste receiver: Commercial status unknown

Violation Status: No violations found

FINDS:

Other Pertinent Environmental Activity Identified at Site

California - Hazardous Waste Tracking System - Datamart

The NEI (National Emissions Inventory) database contains information on stationary and mobile sources that emit criteria air pollutants and their precursors, as well as hazardous air pollutants (HAPs).

RCRAInfo is a national information system that supports the Resource Conservation and Recovery Act (RCRA) program through the tracking of events and activities related to facilities that generate, transport, and treat, store, or dispose of hazardous waste. RCRAInfo allows RCRA program staff to track the notification, permit, compliance, and corrective action activities required under RCRA.

MAP FINDINGS
FOCUS MAP 21

Map ID	Site	Database(s)	EPA ID Number
--------	------	-------------	---------------

MAACO AUTO PAINTING AND COLLISION (Continued)

1000175241

HAZNET:

Gepaid: CAD982487480
 Contact: KEN SIBLEY
 Telephone: 9093546000
 Facility Addr2: Not reported
 Mailing Name: Not reported
 Mailing Address: 5925 PAYTON AVE
 Mailing City,St,Zip: RIVERSIDE, CA 925040000
 Gen County: Riverside
 TSD EPA ID: Not reported
 TSD County: Los Angeles
 Waste Category: Unspecified solvent mixture Waste
 Disposal Method: Recycler
 Tons: 0.41
 Facility County: Not reported

Gepaid: CAD982487480
 Contact: KEN SIBLEY
 Telephone: 9093546000
 Facility Addr2: Not reported
 Mailing Name: Not reported
 Mailing Address: 5925 PAYTON AVE
 Mailing City,St,Zip: RIVERSIDE, CA 925040000
 Gen County: Riverside
 TSD EPA ID: Not reported
 TSD County: Los Angeles
 Waste Category: Other organic solids
 Disposal Method: Not reported
 Tons: 0.2
 Facility County: Not reported

Gepaid: CAD982487480
 Contact: KEN SIBLEY
 Telephone: 9093546000
 Facility Addr2: Not reported
 Mailing Name: Not reported
 Mailing Address: 5925 PAYTON AVE
 Mailing City,St,Zip: RIVERSIDE, CA 925040000
 Gen County: Riverside
 TSD EPA ID: Not reported
 TSD County: Los Angeles
 Waste Category: Other organic solids
 Disposal Method: Transfer Station
 Tons: 0.42
 Facility County: Not reported

Gepaid: CAD982487480
 Contact: KEN SIBLEY
 Telephone: 9093546000
 Facility Addr2: Not reported
 Mailing Name: Not reported
 Mailing Address: 5925 PAYTON AVE
 Mailing City,St,Zip: RIVERSIDE, CA 925040000
 Gen County: Riverside
 TSD EPA ID: Not reported
 TSD County: Los Angeles
 Waste Category: Unspecified oil-containing waste

MAP FINDINGS
FOCUS MAP 21

Map ID	Site	Database(s)	EPA ID Number
--------	------	-------------	---------------

MAACO AUTO PAINTING AND COLLISION (Continued)

1000175241

Disposal Method: Recycler
Tons: 0.62
Facility County: Not reported

Gepaid: CAD982487480
Contact: KEN SIBLEY
Telephone: 9093546000
Facility Addr2: Not reported
Mailing Name: Not reported
Mailing Address: 5925 PAYTON AVE
Mailing City,St,Zip: RIVERSIDE, CA 925040000
Gen County: Riverside
TSD EPA ID: Not reported
TSD County: Los Angeles
Waste Category: Unspecified solvent mixture Waste
Disposal Method: Recycler
Tons: 0.13
Facility County: Not reported

[Click this hyperlink](#) while viewing on your computer to access
3 additional CA_HAZNET: record(s) in the EDR Site Report.

EMI:

Year: 1990
Carbon Monoxide Emissions Tons/Yr: 33
Air Basin: SC
Facility ID: 45541
Air District Name: SC
SIC Code: 7532
Air District Name: SOUTH COAST AQMD
Community Health Air Pollution Info System: Not reported
Consolidated Emission Reporting Rule: Not reported
Total Organic Hydrocarbon Gases Tons/Yr: 7
Reactive Organic Gases Tons/Yr: 7
Carbon Monoxide Emissions Tons/Yr: 0
NOX - Oxides of Nitrogen Tons/Yr: 0
SOX - Oxides of Sulphur Tons/Yr: 0
Particulate Matter Tons/Yr: 0
Part. Matter 10 Micrometers & Smlr Tons/Yr: 0

Year: 1995
Carbon Monoxide Emissions Tons/Yr: 33
Air Basin: SC
Facility ID: 45541
Air District Name: SC
SIC Code: 7532
Air District Name: SOUTH COAST AQMD
Community Health Air Pollution Info System: Not reported
Consolidated Emission Reporting Rule: Not reported
Total Organic Hydrocarbon Gases Tons/Yr: 6
Reactive Organic Gases Tons/Yr: 3
Carbon Monoxide Emissions Tons/Yr: 0
NOX - Oxides of Nitrogen Tons/Yr: 0
SOX - Oxides of Sulphur Tons/Yr: 0
Particulate Matter Tons/Yr: 0
Part. Matter 10 Micrometers & Smlr Tons/Yr: 0

MAP FINDINGS
FOCUS MAP 21

Map ID	Site	Database(s)	EPA ID Number
--------	------	-------------	---------------

MAACO AUTO PAINTING AND COLLISION (Continued)

1000175241

Year: 1996
Carbon Monoxide Emissions Tons/Yr: 33
Air Basin: SC
Facility ID: 45541
Air District Name: SC
SIC Code: 7532
Air District Name: SOUTH COAST AQMD
Community Health Air Pollution Info System: Not reported
Consolidated Emission Reporting Rule: Not reported
Total Organic Hydrocarbon Gases Tons/Yr: 7
Reactive Organic Gases Tons/Yr: 3
Carbon Monoxide Emissions Tons/Yr: 0
NOX - Oxides of Nitrogen Tons/Yr: 0
SOX - Oxides of Sulphur Tons/Yr: 0
Particulate Matter Tons/Yr: 0
Part. Matter 10 Micrometers & Smlr Tons/Yr: 0

Year: 1997
Carbon Monoxide Emissions Tons/Yr: 33
Air Basin: SC
Facility ID: 45541
Air District Name: SC
SIC Code: 7532
Air District Name: SOUTH COAST AQMD
Community Health Air Pollution Info System: Not reported
Consolidated Emission Reporting Rule: Not reported
Total Organic Hydrocarbon Gases Tons/Yr: 9
Reactive Organic Gases Tons/Yr: 4
Carbon Monoxide Emissions Tons/Yr: 0
NOX - Oxides of Nitrogen Tons/Yr: 0
SOX - Oxides of Sulphur Tons/Yr: 0
Particulate Matter Tons/Yr: 0
Part. Matter 10 Micrometers & Smlr Tons/Yr: 0

Year: 1998
Carbon Monoxide Emissions Tons/Yr: 33
Air Basin: SC
Facility ID: 45541
Air District Name: SC
SIC Code: 7532
Air District Name: SOUTH COAST AQMD
Community Health Air Pollution Info System: Not reported
Consolidated Emission Reporting Rule: Not reported
Total Organic Hydrocarbon Gases Tons/Yr: 6
Reactive Organic Gases Tons/Yr: 4
Carbon Monoxide Emissions Tons/Yr: 0
NOX - Oxides of Nitrogen Tons/Yr: 0
SOX - Oxides of Sulphur Tons/Yr: 0
Particulate Matter Tons/Yr: 0
Part. Matter 10 Micrometers & Smlr Tons/Yr: 0

Year: 1999
Carbon Monoxide Emissions Tons/Yr: 33
Air Basin: SC
Facility ID: 45541
Air District Name: SC
SIC Code: 7532

MAP FINDINGS
FOCUS MAP 21

Map ID Site Database(s) EPA ID Number

MAACO AUTO PAINTING AND COLLISION (Continued)

1000175241

Air District Name: SOUTH COAST AQMD
 Community Health Air Pollution Info System: Not reported
 Consolidated Emission Reporting Rule: Not reported
 Total Organic Hydrocarbon Gases Tons/Yr: 9
 Reactive Organic Gases Tons/Yr: 4
 Carbon Monoxide Emissions Tons/Yr: 0
 NOX - Oxides of Nitrogen Tons/Yr: 0
 SOX - Oxides of Sulphur Tons/Yr: 0
 Particulate Matter Tons/Yr: 0
 Part. Matter 10 Micrometers & Smlr Tons/Yr: 0

Year: 2000
 Carbon Monoxide Emissions Tons/Yr: 33
 Air Basin: SC
 Facility ID: 45541
 Air District Name: SC
 SIC Code: 7532
 Air District Name: SOUTH COAST AQMD
 Community Health Air Pollution Info System: Not reported
 Consolidated Emission Reporting Rule: Not reported
 Total Organic Hydrocarbon Gases Tons/Yr: 9
 Reactive Organic Gases Tons/Yr: 4
 Carbon Monoxide Emissions Tons/Yr: 0
 NOX - Oxides of Nitrogen Tons/Yr: 0
 SOX - Oxides of Sulphur Tons/Yr: 0
 Particulate Matter Tons/Yr: 0
 Part. Matter 10 Micrometers & Smlr Tons/Yr: 0

Year: 2001
 Carbon Monoxide Emissions Tons/Yr: 33
 Air Basin: SC
 Facility ID: 45541
 Air District Name: SC
 SIC Code: 7532
 Air District Name: SOUTH COAST AQMD
 Community Health Air Pollution Info System: Not reported
 Consolidated Emission Reporting Rule: Not reported
 Total Organic Hydrocarbon Gases Tons/Yr: 4
 Reactive Organic Gases Tons/Yr: 2
 Carbon Monoxide Emissions Tons/Yr: 0
 NOX - Oxides of Nitrogen Tons/Yr: 0
 SOX - Oxides of Sulphur Tons/Yr: 0
 Particulate Matter Tons/Yr: 0
 Part. Matter 10 Micrometers & Smlr Tons/Yr: 0

Year: 2002
 Carbon Monoxide Emissions Tons/Yr: 33
 Air Basin: SC
 Facility ID: 45541
 Air District Name: SC
 SIC Code: 7532
 Air District Name: SOUTH COAST AQMD
 Community Health Air Pollution Info System: Not reported
 Consolidated Emission Reporting Rule: Not reported
 Total Organic Hydrocarbon Gases Tons/Yr: 2
 Reactive Organic Gases Tons/Yr: 2
 Carbon Monoxide Emissions Tons/Yr: 0

MAP FINDINGS
FOCUS MAP 21

Map ID	Site	Database(s)	EPA ID Number
--------	------	-------------	---------------

MAACO AUTO PAINTING AND COLLISION (Continued)

1000175241

NOX - Oxides of Nitrogen Tons/Yr:	0
SOX - Oxides of Sulphur Tons/Yr:	0
Particulate Matter Tons/Yr:	0
Part. Matter 10 Micrometers & Smlr Tons/Yr:	0
Year:	2003
Carbon Monoxide Emissions Tons/Yr:	33
Air Basin:	SC
Facility ID:	45541
Air District Name:	SC
SIC Code:	7532
Air District Name:	SOUTH COAST AQMD
Community Health Air Pollution Info System:	Not reported
Consolidated Emission Reporting Rule:	Not reported
Total Organic Hydrocarbon Gases Tons/Yr:	2
Reactive Organic Gases Tons/Yr:	2
Carbon Monoxide Emissions Tons/Yr:	0
NOX - Oxides of Nitrogen Tons/Yr:	0
SOX - Oxides of Sulphur Tons/Yr:	0
Particulate Matter Tons/Yr:	0
Part. Matter 10 Micrometers & Smlr Tons/Yr:	0
Year:	2004
Carbon Monoxide Emissions Tons/Yr:	33
Air Basin:	SC
Facility ID:	45541
Air District Name:	SC
SIC Code:	7532
Air District Name:	SOUTH COAST AQMD
Community Health Air Pollution Info System:	Not reported
Consolidated Emission Reporting Rule:	Not reported
Total Organic Hydrocarbon Gases Tons/Yr:	1.9965
Reactive Organic Gases Tons/Yr:	1.97
Carbon Monoxide Emissions Tons/Yr:	0
NOX - Oxides of Nitrogen Tons/Yr:	0
SOX - Oxides of Sulphur Tons/Yr:	0
Particulate Matter Tons/Yr:	0.0258
Part. Matter 10 Micrometers & Smlr Tons/Yr:	0.02

648

**5925 PAYTON PL
RIVERSIDE, CA 92504**

**CDL S107535166
N/A**

CDL:

Facility ID:	200008153
Date:	2000-08-26 00:00:00
Lab Type:	Illegal Drug Lab (L) - location where an illegal drug lab was operated or drug lab equipment and/or materials were stored.

MAP FINDINGS
FOCUS MAP 21

Map ID	Site	Database(s)	EPA ID Number
--------	------	-------------	---------------

649	EAGLE POLYISO 6942 ED PERKIC ST RIVERSIDE, CA 92504	RCRA-SQG FINDS	1004676423 CAR000085209
-----	--	---------------------------	------------------------------------

RCRA-SQG:

Date form received by agency: 10/25/2000
 Facility name: EAGLE POLYISO
 Facility address: 6942 ED PERKIC ST
 RIVERSIDE, CA 92504
 EPA ID: CAR000085209
 Contact: DAVID SUND
 Contact address: 6942 ED PERKIC ST
 RIVERSIDE, CA 92504
 Contact country: US
 Contact telephone: (909) 687-7070
 Contact email: Not reported
 EPA Region: 09
 Classification: Small Small Quantity Generator
 Description: Handler: generates more than 100 and less than 1000 kg of hazardous waste during any calendar month and accumulates less than 6000 kg of hazardous waste at any time; or generates 100 kg or less of hazardous waste during any calendar month, and accumulates more than 1000 kg of hazardous waste at any time

Owner/Operator Summary:

Owner/operator name: EAGLE POLYISO
 Owner/operator address: 6942 ED PERKIC ST
 RIVERSIDE, CA 92504
 Owner/operator country: Not reported
 Owner/operator telephone: (909) 687-7070
 Legal status: Private
 Owner/Operator Type: Owner
 Owner/Op start date: Not reported
 Owner/Op end date: Not reported

Handler Activities Summary:

U.S. importer of hazardous waste: Unknown
 Mixed waste (haz. and radioactive): Unknown
 Recycler of hazardous waste: No
 Transporter of hazardous waste: No
 Treater, storer or disposer of HW: No
 Underground injection activity: No
 On-site burner exemption: Unknown
 Furnace exemption: Unknown
 Used oil fuel burner: No
 Used oil processor: No
 User oil refiner: No
 Used oil fuel marketer to burner: No
 Used oil Specification marketer: No
 Used oil transfer facility: No
 Used oil transporter: No
 Off-site waste receiver: Commercial status unknown

Hazardous Waste Summary:

Waste code: D000
 Waste name: Not Defined
 Waste code: D039

MAP FINDINGS
FOCUS MAP 21

Map ID	Site	Database(s)	EPA ID Number
--------	------	-------------	---------------

EAGLE POLYISO (Continued)

1004676423

Waste name: TETRACHLOROETHYLENE

Violation Status: No violations found

FINDS:

Other Pertinent Environmental Activity Identified at Site

TRIS (Toxics Release Inventory System) contains information from facilities on the amounts of over 300 listed toxic chemicals that these facilities release directly to air, water, land, or that are transported off-site.

The NEI (National Emissions Inventory) database contains information on stationary and mobile sources that emit criteria air pollutants and their precursors, as well as hazardous air pollutants (HAPs).

RCRAInfo is a national information system that supports the Resource Conservation and Recovery Act (RCRA) program through the tracking of events and activities related to facilities that generate, transport, and treat, store, or dispose of hazardous waste. RCRAInfo allows RCRA program staff to track the notification, permit, compliance, and corrective action activities required under RCRA.

649

**APACHE PRODUCTS COMPANY
6942 ED PERKIC STREET
RIVERSIDE, CA 92504**

**HAZNET S107145917
N/A**

HAZNET:

Gepaid: CAL000114000
Contact: RICHARD ERWIN
Telephone: 9096877070
Facility Addr2: Not reported
Mailing Name: Not reported
Mailing Address: 6942 ED PERKIC ST
Mailing City,St,Zip: RIVERSIDE, CA 925041001
Gen County: Riverside
TSD EPA ID: CAT080033681
TSD County: Riverside
Waste Category: Off-specification, aged, or surplus organics
Disposal Method: Recycler
Tons: 0.3
Facility County: Riverside

Gepaid: CAL000114000
Contact: RICHARD ERWIN
Telephone: 9096877070
Facility Addr2: Not reported
Mailing Name: Not reported
Mailing Address: 6942 ED PERKIC ST
Mailing City,St,Zip: RIVERSIDE, CA 925041001
Gen County: Riverside
TSD EPA ID: CAT080033681
TSD County: Riverside
Waste Category: Other inorganic solid waste
Disposal Method: Recycler
Tons: 0.45
Facility County: Riverside

MAP FINDINGS
FOCUS MAP 21

Map ID	Site	Database(s)	EPA ID Number
--------	------	-------------	---------------

APACHE PRODUCTS COMPANY (Continued)

S107145917

Gepaid: CAL000114000
 Contact: RICHARD ERWIN
 Telephone: 9096877070
 Facility Addr2: Not reported
 Mailing Name: Not reported
 Mailing Address: 6942 ED PERKIC ST
 Mailing City,St,Zip: RIVERSIDE, CA 925041001
 Gen County: Riverside
 TSD EPA ID: CAD044429835
 TSD County: Riverside
 Waste Category: Other inorganic solid waste
 Disposal Method: Disposal, Other
 Tons: 6.86
 Facility County: Riverside

650

**IRVINE PIPELINE CO INC
5959 JASMINE ST
RIVERSIDE, CA 92504**

HAZNET

**S107147656
N/A**

HAZNET:

Gepaid: CAL000250069
 Contact: AMANDA CHERRY
 Telephone: 9093511774
 Facility Addr2: Not reported
 Mailing Name: Not reported
 Mailing Address: 5959 JASMINE ST
 Mailing City,St,Zip: RIVERSIDE, CA 92504
 Gen County: Riverside
 TSD EPA ID: CAT080033681
 TSD County: Riverside
 Waste Category: Unspecified oil-containing waste
 Disposal Method: Disposal, Land Fill
 Tons: 0.67
 Facility County: Riverside

650

**6 JAMES TRUCK EQUIPMENT SERV
5958 JASMINE
RIVERSIDE, CA 92504**

RCRA-SQG

**1000149681
CAD982473076**

RCRA-SQG:

Date form received by agency: 05/27/1988
 Facility name: 6 JAMES TRUCK EQUIPMENT SERV
 Facility address: 5958 JASMINE
 RIVERSIDE, CA 92504
 EPA ID: CAD982473076
 Mailing address: JASMINE
 RIVERSIDE, CA 92504
 Contact: ENVIRONMENTAL MANAGER
 Contact address: 5958 JASMINE
 RIVERSIDE, CA 92504
 Contact country: US
 Contact telephone: (714) 688-5005
 Contact email: Not reported
 EPA Region: 09
 Classification: Small Small Quantity Generator
 Description: Handler: generates more than 100 and less than 1000 kg of hazardous

MAP FINDINGS
FOCUS MAP 21

Map ID	Site	Database(s)	EPA ID Number
--------	------	-------------	---------------

6 JAMES TRUCK EQUIPMENT SERV (Continued)

1000149681

waste during any calendar month and accumulates less than 6000 kg of hazardous waste at any time; or generates 100 kg or less of hazardous waste during any calendar month, and accumulates more than 1000 kg of hazardous waste at any time

Owner/Operator Summary:

Owner/operator name: GEORGE H JAMES
 Owner/operator address: NOT REQUIRED
 NOT REQUIRED, ME 99999
 Owner/operator country: Not reported
 Owner/operator telephone: (415) 555-1212
 Legal status: Private
 Owner/Operator Type: Owner
 Owner/Op start date: Not reported
 Owner/Op end date: Not reported

Owner/operator name: NOT REQUIRED
 Owner/operator address: NOT REQUIRED
 NOT REQUIRED, ME 99999
 Owner/operator country: Not reported
 Owner/operator telephone: (415) 555-1212
 Legal status: Private
 Owner/Operator Type: Operator
 Owner/Op start date: Not reported
 Owner/Op end date: Not reported

Handler Activities Summary:

U.S. importer of hazardous waste: Unknown
 Mixed waste (haz. and radioactive): Unknown
 Recycler of hazardous waste: No
 Transporter of hazardous waste: No
 Treater, storer or disposer of HW: No
 Underground injection activity: No
 On-site burner exemption: Unknown
 Furnace exemption: Unknown
 Used oil fuel burner: No
 Used oil processor: No
 User oil refiner: No
 Used oil fuel marketer to burner: No
 Used oil Specification marketer: No
 Used oil transfer facility: No
 Used oil transporter: No
 Off-site waste receiver: Commercial status unknown

Violation Status: No violations found

650

**SPARKMAN'S GARAGE
5958 JASMINE ST
RIVERSIDE, CA 92504**

**HAZNET S103666053
N/A**

HAZNET:

Gepaid: CAL000139291
 Contact: KIMBERLY SPARKMAN OFFICE MGR
 Telephone: 9096885005
 Facility Addr2: Not reported
 Mailing Name: Not reported
 Mailing Address: 5958 JASMINE ST
 Mailing City,St,Zip: RIVERSIDE, CA 925041125

MAP FINDINGS
FOCUS MAP 21

Map ID	Site	Database(s)	EPA ID Number
--------	------	-------------	---------------

SPARKMAN'S GARAGE (Continued)

S103666053

Gen County:	Riverside
TSD EPA ID:	CAD982444481
TSD County:	San Bernardino
Waste Category:	Unspecified oil-containing waste
Disposal Method:	Transfer Station
Tons:	0.22
Facility County:	Not reported
Gepaid:	CAL000139291
Contact:	STEVE SPARKMAN
Telephone:	9096885005
Facility Addr2:	Not reported
Mailing Name:	Not reported
Mailing Address:	5958 JASMINE ST
Mailing City,St,Zip:	RIVERSIDE, CA 925041125
Gen County:	Riverside
TSD EPA ID:	CAD050099696
TSD County:	Los Angeles
Waste Category:	Aqueous solution with less than 10% total organic residues
Disposal Method:	Recycler
Tons:	.4587
Facility County:	Riverside
Gepaid:	CAL000139291
Contact:	STEVE SPARKMAN
Telephone:	9096885005
Facility Addr2:	Not reported
Mailing Name:	Not reported
Mailing Address:	5958 JASMINE ST
Mailing City,St,Zip:	RIVERSIDE, CA 925041125
Gen County:	Riverside
TSD EPA ID:	CAT080013352
TSD County:	Los Angeles
Waste Category:	Aqueous solution with less than 10% total organic residues
Disposal Method:	Recycler
Tons:	.4587
Facility County:	Riverside
Gepaid:	CAL000139291
Contact:	STEVE SPARKMAN
Telephone:	9096885005
Facility Addr2:	Not reported
Mailing Name:	Not reported
Mailing Address:	5958 JASMINE ST
Mailing City,St,Zip:	RIVERSIDE, CA 925041125
Gen County:	Riverside
TSD EPA ID:	CAD099452708
TSD County:	Los Angeles
Waste Category:	Aqueous solution with less than 10% total organic residues
Disposal Method:	Recycler
Tons:	0.4587
Facility County:	Riverside
Gepaid:	CAL000139291
Contact:	KIMBERLY SPARKMAN OFFICE MGR
Telephone:	9096885005
Facility Addr2:	Not reported

MAP FINDINGS
FOCUS MAP 21

Map ID Site Database(s) EPA ID Number

SPARKMAN'S GARAGE (Continued)

S103666053

Mailing Name: Not reported
Mailing Address: 5958 JASMINE ST
Mailing City,St,Zip: RIVERSIDE, CA 925041125
Gen County: Riverside
TSD EPA ID: CAD982444481
TSD County: San Bernardino
Waste Category: Unspecified oil-containing waste
Disposal Method: Transfer Station
Tons: 0.22
Facility County: Not reported

[Click this hyperlink](#) while viewing on your computer to access additional CA_HAZNET: detail in the EDR Site Report.

650

**DELTA GRADING INC.
5975 JASMINE STREET
RIVERSIDE, CA 92504**

**HAZNET S105090204
N/A**

HAZNET:

Gepaid: CAL000128678
Contact: OSCAR HERNANDEZ & ALFREDO MEZA
Telephone: 0000000000
Facility Addr2: Not reported
Mailing Name: Not reported
Mailing Address: PO BOX 7353
Mailing City,St,Zip: RIVERSIDE, CA 925130000
Gen County: Riverside
TSD EPA ID: CAD059494310
TSD County: Santa Clara
Waste Category: Laboratory waste chemicals
Disposal Method: Disposal, Other
Tons: .0375
Facility County: Riverside

Gepaid: CAL000128678
Contact: OSCAR HERNANDEZ & ALFREDO MEZA
Telephone: 0000000000
Facility Addr2: Not reported
Mailing Name: Not reported
Mailing Address: PO BOX 7353
Mailing City,St,Zip: RIVERSIDE, CA 925130000
Gen County: Riverside
TSD EPA ID: CAD059494310
TSD County: Santa Clara
Waste Category: Laboratory waste chemicals
Disposal Method: Transfer Station
Tons: .0300
Facility County: Riverside

Gepaid: CAL000128678
Contact: OSCAR HERNANDEZ & ALFREDO MEZA
Telephone: 0000000000
Facility Addr2: Not reported
Mailing Name: Not reported
Mailing Address: PO BOX 7353
Mailing City,St,Zip: RIVERSIDE, CA 925130000
Gen County: Riverside
TSD EPA ID: CAD059494310

MAP FINDINGS
FOCUS MAP 21

Map ID	Site	Database(s)	EPA ID Number
--------	------	-------------	---------------

DELTA GRADING INC. (Continued)

S105090204

TSD County: Santa Clara
Waste Category: Unspecified alkaline solution
Disposal Method: Disposal, Other
Tons: .0050
Facility County: Riverside

Gepaid: CAL000128678
Contact: OSCAR HERNANDEZ & ALFREDO MEZA
Telephone: 0000000000
Facility Addr2: Not reported
Mailing Name: Not reported
Mailing Address: PO BOX 7353
Mailing City,St,Zip: RIVERSIDE, CA 925130000
Gen County: Riverside
TSD EPA ID: CAD059494310
TSD County: Santa Clara
Waste Category: Off-specification, aged, or surplus organics
Disposal Method: Not reported
Tons: .0850
Facility County: Riverside

Gepaid: CAL000128678
Contact: OSCAR HERNANDEZ & ALFREDO MEZA
Telephone: 0000000000
Facility Addr2: Not reported
Mailing Name: Not reported
Mailing Address: PO BOX 7353
Mailing City,St,Zip: RIVERSIDE, CA 925130000
Gen County: Riverside
TSD EPA ID: CAD059494310
TSD County: Santa Clara
Waste Category: Photochemicals/photoprocessing waste
Disposal Method: Disposal, Other
Tons: .2293
Facility County: Riverside

[Click this hyperlink](#) while viewing on your computer to access
1 additional CA_HAZNET: record(s) in the EDR Site Report.

651 **KOLMAR LABORATORIES INC**
5950 WILDERNESS AVE
RIVERSIDE, CA 92504

FINDS 1000295976
LUST CAD045510690
Cortese
HIST UST
EMI
RCRA-NonGen

FINDS:
Other Pertinent Environmental Activity Identified at Site

RCRAInfo is a national information system that supports the Resource Conservation and Recovery Act (RCRA) program through the tracking of events and activities related to facilities that generate, transport, and treat, store, or dispose of hazardous waste. RCRAInfo allows RCRA program staff to track the notification, permit, compliance, and corrective action activities required under RCRA.

MAP FINDINGS
FOCUS MAP 21

Map ID Site Database(s) EPA ID Number

KOLMAR LABORATORIES INC (Continued)

1000295976

LUST:

Region: STATE
 Status: Case Closed
 Chemical: Ethyl Alcohol
 Local Case #: Not reported
 Case Number: 083300217T
 Qty Leaked: Not reported
 Abate Method: Not reported
 Case Type: Soil only
 Cross Street: JURUPA
 Enf Type: Not reported
 Funding: Not reported
 How Discovered: Tank Test
 How Stopped: Not reported
 Leak Cause: UNK
 Leak Source: UNK
 Global Id: T0606500030
 Stop Date: Not reported
 Confirm Leak: Not reported
 Workplan: Not reported
 Prelim Assess: Not reported
 Pollution Char: Not reported
 Remed Plan: Not reported
 Remed Action: Not reported
 Monitoring: Not reported
 Report Date: 1986-05-30 00:00:00
 Discover Date: 1986-03-28 00:00:00
 Enforcement Dt: Not reported
 Release Date: 1986-04-02 00:00:00
 Review Date: 1988-07-11 00:00:00
 Enter Date: 1986-12-31 00:00:00
 MTBE Date: Not reported
 GW Qualifier: Not reported
 Soil Qualifier: Not reported
 Max MTBE GW ppb: Not reported
 Max MTBE Soil ppb: Not reported
 County: 33
 Org Name: Not reported
 Reg Board: Santa Ana Region
 Contact Person: Not reported
 Responsible Party: KOLMAR LABORATORIES, INC.
 RP Address: SKYLINE DRIVE, PORT JERRIS, NY 12771
 Interim: Not reported
 Oversight Prgm: LUST
 MTBE Class: *
 MTBE Conc: 0
 MTBE Fuel: 0
 MTBE Tested: Not Required to be Tested.
 Staff: PAH
 Staff Initials: UNK
 Lead Agency: Local Agency
 Local Agency: 33000L
 Hydr Basin #: UPPER SANTA ANA VALL
 Beneficial: Not reported
 Priority: Not reported
 Cleanup Fund Id: Not reported
 Work Suspended: Not reported

MAP FINDINGS
FOCUS MAP 21

Map ID	Site	Database(s)	EPA ID Number
--------	------	-------------	---------------

KOLMAR LABORATORIES INC (Continued)

1000295976

Operator: Not reported
 Water System Name: Not reported
 Well Name: Not reported
 Distance To Lust: 0
 Waste Discharge Global ID: Not reported
 Waste Disch Assigned Name: Not reported
 Summary: Not reported

LUST:

Region: 8
 Case Type: Soil only
 Cross Street: JURUPA
 Enf Type: Not reported
 Funding: Not reported
 How Discovered: Tank Test
 How Stopped: Not reported
 Leak Cause: UNK
 Leak Source: UNK
 Global ID: T0606500030
 How Stopped Date: Not reported
 Review Date: Not reported
 Workplan: Not reported
 Prelim Assess: Not reported
 Pollution Char: Not reported
 Remed Plan: Not reported
 Remed Action: Not reported
 Monitoring: Not reported
 Close Date: 5/30/1986
 Discover Date: 3/28/1986
 Enforcement Date: Not reported
 Review Date: 7/11/1988
 Enter Date: 12/31/1986
 MTBE Date: Not reported
 GW Qualifies: Not reported
 Soil Qualifies: Not reported
 Max MTBE GW: Not reported
 Max MTBE Soil: Not reported
 County: Riverside
 Operator: Not reported
 Regional Board: 08
 Facility Status: Case Closed
 Substance: 64175
 Facility Contact: Not reported
 Interim: Not reported
 Oversight Program: LUST
 Latitude: 33.9616027
 Longitude: -117.4467215
 MTBE Concentration: 0
 MTBE Fuel: 0
 MTBE Tested: NRQ
 Staff: PAH
 Staff Initials: UNK
 Lead Agency: Local Agency
 Local Agency: 33000L
 Hydr Basin #: UPPER SANTA ANA VALL
 Beneficial: Not reported
 Priority: Not reported

MAP FINDINGS
FOCUS MAP 21

Map ID	Site	Database(s)	EPA ID Number
--------	------	-------------	---------------

KOLMAR LABORATORIES INC (Continued)

1000295976

Cleanup Fund Id: Not reported
 Work Suspended: Not reported
 Local Case Num: Not reported
 Case Number: 083300217T
 Qty Leaked: Not reported
 Abate Method: Not reported
 MTBE Class: *
 Summary: Not reported

Cortese:
 Region: CORTESE
 Facility Addr2: 5950 WILDERNESS AVE

HIST UST:
 Region: STATE
 Facility ID: 00000024906
 Facility Type: Other
 Other Type: COSMETICS MANUF.
 Total Tanks: 0002
 Contact Name: THOMAS E. BOYES
 Telephone: 7146870620
 Owner Name: KOLMAR LABORATORIES INC.
 Owner Address: SKYLINE DR.
 Owner City,St,Zip: PORT JERVIS, NY 12771

Tank Num: 001
 Container Num: A-2
 Year Installed: Not reported
 Tank Capacity: 00002000
 Tank Used for: PRODUCT
 Type of Fuel: Not reported
 Tank Construction: 3/16 inches
 Leak Detection: None

Tank Num: 002
 Container Num: A-1
 Year Installed: Not reported
 Tank Capacity: 00002000
 Tank Used for: PRODUCT
 Type of Fuel: Not reported
 Tank Construction: 3/16 inches
 Leak Detection: Not reported

EMI:
 Year: 1987
 Carbon Monoxide Emissions Tons/Yr: 33
 Air Basin: SC
 Facility ID: 36893
 Air District Name: SC
 SIC Code: 2834
 Air District Name: SOUTH COAST AQMD
 Community Health Air Pollution Info System: Not reported
 Consolidated Emission Reporting Rule: Not reported
 Total Organic Hydrocarbon Gases Tons/Yr: 0
 Reactive Organic Gases Tons/Yr: 0
 Carbon Monoxide Emissions Tons/Yr: 0

MAP FINDINGS
FOCUS MAP 21

Map ID	Site	Database(s)	EPA ID Number
--------	------	-------------	---------------

KOLMAR LABORATORIES INC (Continued)

1000295976

NOX - Oxides of Nitrogen Tons/Yr: 0
SOX - Oxides of Sulphur Tons/Yr: 0
Particulate Matter Tons/Yr: 0
Part. Matter 10 Micrometers & Smlr Tons/Yr: 0

RCRA-NonGen:

Date form received by agency: 08/07/1980
Facility name: KOLMAR LABORATORIES INC
Facility address: 5950 WILDERNESS AVE
RIVERSIDE, CA 92504
EPA ID: CAD045510690
Mailing address: 5950 WILDERNESS AVENUE
RIVERSIDE, CA 92504
Contact: ENVIRONMENTAL MANAGER
Contact address: 5950 WILDERNESS AVE
RIVERSIDE, CA 92504
Contact country: US
Contact telephone: (714) 687-0620
Contact email: Not reported
EPA Region: 09
Land type: Facility is not located on Indian land. Additional information is not known.
Classification: Non-Generator
Description: Handler: Non-Generators do not presently generate hazardous waste

Owner/Operator Summary:

Owner/operator name: KOLMAR LABORATORIES
Owner/operator address: 123 PIKE STREET
CITY NOT REPORTED, NY 99999
Owner/operator country: Not reported
Owner/operator telephone: (914) 856-5311
Legal status: Private
Owner/Operator Type: Operator
Owner/Op start date: Not reported
Owner/Op end date: Not reported

Owner/operator name: KOLMAR LABORATORIES
Owner/operator address: 123 PIKE STREET
PORT JERVIS, NY 12771
Owner/operator country: Not reported
Owner/operator telephone: (914) 856-5311
Legal status: Private
Owner/Operator Type: Owner
Owner/Op start date: Not reported
Owner/Op end date: Not reported

Handler Activities Summary:

U.S. importer of hazardous waste: Unknown
Mixed waste (haz. and radioactive): Unknown
Recycler of hazardous waste: No
Transporter of hazardous waste: No
Treater, storer or disposer of HW: No
Underground injection activity: No
On-site burner exemption: Unknown
Furnace exemption: Unknown
Used oil fuel burner: No
Used oil processor: No

MAP FINDINGS
FOCUS MAP 21

Map ID	Site	Database(s)	EPA ID Number
	KOLMAR LABORATORIES INC (Continued)		1000295976
	User oil refiner: No		
	Used oil fuel marketer to burner: No		
	Used oil Specification marketer: No		
	Used oil transfer facility: No		
	Used oil transporter: No		
	Off-site waste receiver: Commercial status unknown		
	Violation Status: No violations found		
	Evaluation Action Summary:		
	Evaluation date: 08/02/1984		
	Evaluation: COMPLIANCE EVALUATION INSPECTION ON-SITE		
	Area of violation: Not reported		
	Date achieved compliance: Not reported		
	Evaluation lead agency: State		
651	SPAY NEUTUR CLINIC 5950 WILDERNESS AVENUE RIVERSIDE, CA 92504	HAZNET	S103666039 N/A
	HAZNET:		
	Gepaid: CAL000180220		
	Contact: COUNTY OF RIVERSIDE		
	Telephone: 0000000000		
	Facility Addr2: Not reported		
	Mailing Name: Not reported		
	Mailing Address: 5950 WILDERNESS AVENUE		
	Mailing City,St,Zip: RIVERSIDE, CA 925040000		
	Gen County: Riverside		
	TSD EPA ID: CAD983604000		
	TSD County: San Bernardino		
	Waste Category: Photochemicals/photoprocessing waste		
	Disposal Method: Recycler		
	Tons: .0834		
	Facility County: Riverside		
654	HYDRA FORCE INC 7383 ORANGEWOOD DRIVE RIVERSIDE, CA 92504	HAZNET	S105723222 N/A
	HAZNET:		
	Gepaid: CAL000144874		
	Contact: JAVIER SOTO, PRESIDENT		
	Telephone: 9096893987		
	Facility Addr2: Not reported		
	Mailing Name: Not reported		
	Mailing Address: 7383 ORANGEWOOD DR		
	Mailing City,St,Zip: RIVERSIDE, CA 925041027		
	Gen County: Riverside		
	TSD EPA ID: Not reported		
	TSD County: San Bernardino		
	Waste Category: Other organic solids		
	Disposal Method: Not reported		
	Tons: 0.2		
	Facility County: Not reported		
	Gepaid: CAL000144874		

MAP FINDINGS
FOCUS MAP 21

Map ID Site Database(s) EPA ID Number

HYDRA FORCE INC (Continued)

S105723222

Contact: JAVIER SOTO, PRESIDENT
Telephone: 9096893987
Facility Addr2: Not reported
Mailing Name: Not reported
Mailing Address: 7383 ORANGEWOOD DR
Mailing City,St,Zip: RIVERSIDE, CA 925041027
Gen County: Riverside
TSD EPA ID: Not reported
TSD County: San Bernardino
Waste Category: Other organic solids
Disposal Method: Transfer Station
Tons: 0.95
Facility County: Not reported

Gepaid: CAL000144874
Contact: JAVIER SOTO, PRESIDENT
Telephone: 9096893987
Facility Addr2: Not reported
Mailing Name: Not reported
Mailing Address: 7383 ORANGEWOOD DR
Mailing City,St,Zip: RIVERSIDE, CA 925041027
Gen County: Riverside
TSD EPA ID: CAD982444481
TSD County: San Bernardino
Waste Category: Other organic solids
Disposal Method: H14
Tons: 0.17
Facility County: Riverside

Gepaid: CAL000144874
Contact: JAVIER SOTO, PRESIDENT
Telephone: 9096893987
Facility Addr2: Not reported
Mailing Name: Not reported
Mailing Address: 7383 ORANGEWOOD DR
Mailing City,St,Zip: RIVERSIDE, CA 925041027
Gen County: Riverside
TSD EPA ID: Not reported
TSD County: Not reported
Waste Category: Other organic solids
Disposal Method: Transfer Station
Tons: 0.25
Facility County: Not reported

Gepaid: CAL000144874
Contact: JAVIER SOTO, PRESIDENT
Telephone: 9096893987
Facility Addr2: Not reported
Mailing Name: Not reported
Mailing Address: 7383 ORANGEWOOD DR
Mailing City,St,Zip: RIVERSIDE, CA 925041027
Gen County: Riverside
TSD EPA ID: Not reported
TSD County: San Bernardino
Waste Category: Other organic solids
Disposal Method: Transfer Station
Tons: 1.22

MAP FINDINGS
FOCUS MAP 21

Map ID	Site	Database(s)	EPA ID Number
	HYDRA FORCE INC (Continued)		S105723222
	Facility County: Not reported		
	Click this hyperlink while viewing on your computer to access 4 additional CA_HAZNET: record(s) in the EDR Site Report.		
654	HYDRAFORCE INC 7383 ORANGEWOOD DR RIVERSIDE, CA 92504	CA WDS	S106447203 N/A
	CA WDS:		
	Facility ID:	Santa Ana River 331018754	
	Facility Type:	Industrial - Facility that treats and/or disposes of liquid or semisolid wastes from any servicing, producing, manufacturing or processing operation of whatever nature, including mining, gravel washing, geothermal operations, air conditioning, ship building and repairing, oil production, storage and disposal operations, water pumping.	
	Facility Status:	Active - Any facility with a continuous or seasonal discharge that is under Waste Discharge Requirements.	
	NPDES Number:	CAS000001 The 1st 2 characters designate the state. The remaining 7 are assigned by the Regional Board	
	Subregion:	8	
	Facility Telephone:	9096893987	
	Facility Contact:	Javier Soto	
	Agency Name:	HYDRAFORCE INC	
	Agency Address:	7383 Oranewood Dr	
	Agency City,St,Zip:	Riverside 92504	
	Agency Contact:	Javier Soto	
	Agency Telephone:	9096893987	
	Agency Type:	Private	
	SIC Code:	3593	
	SIC Code 2:	Not reported	
	Primary Waste:	Not reported	
	Primary Waste Type:	Not reported	
	Secondary Waste:	Not reported	
	Secondary Waste Type:	Not reported	
	Design Flow:	0	
	Baseline Flow:	0	
	Reclamation:	Not reported	
	POTW:	Not reported	
	Treat To Water:	Minor Threat to Water Quality. A violation of a regional board order should cause a relatively minor impairment of beneficial uses compared to a major or minor threat. Not: All nurds without a TTWQ will be considered a minor threat to water quality unless coded at a higher Level. A Zero (0) may be used to code those NURDS that are found to represent no threat to water quality.	
	Complexity:	Category C - Facilities having no waste treatment systems, such as cooling water dischargers or those who must comply through best management practices, facilities with passive waste treatment and disposal systems, such as septic systems with subsurface disposal, or dischargers having waste storage systems with land disposal such as dairy waste ponds.	

MAP FINDINGS
FOCUS MAP 21

Map ID	Site	Database(s)	EPA ID Number
654	CALIFORNIA TOOL AND ENGINEERING 7417 ORANGEWOOD DR RIVERSIDE, CA 92504 HAZNET: Gepaid: CAL000095308 Contact: ROCKY LOWSTETTER Telephone: 0000000000 Facility Addr2: Not reported Mailing Name: Not reported Mailing Address: 7417 ORANGEWOOD DR Mailing City,St,Zip: RIVERSIDE, CA 925040000 Gen County: Riverside TSD EPA ID: Not reported TSD County: 0 Waste Category: Metal sludge - Alkaline solution (pH <UN-> 12.5) with metals (antimony, arsenic, barium, beryllium, cadmium, chromium, cobalt, copper, lead, mercury, molybdenum, nickel, selenium, silver, thallium, vanadium, and zinc) Disposal Method: Not reported Tons: 6.0000 Facility County: Riverside Gepaid: CAL000095889 Contact: CTE CALIF TOOL & ENG INC Telephone: 9093581111 Facility Addr2: Not reported Mailing Name: Not reported Mailing Address: 7417 ORANGEWOOD DR Mailing City,St,Zip: RIVERSIDE, CA 925041043 Gen County: Riverside TSD EPA ID: CAT000613927 TSD County: San Bernardino Waste Category: Aqueous solution with less than 10% total organic residues Disposal Method: Transfer Station Tons: .0625 Facility County: Riverside	HAZNET	S102817637 N/A
655	JURUPA RADIATOR & AUTO REPAIR CENTER 6611 JURUPA AVE RIVERSIDE, CA 92504 HAZNET: Gepaid: CAD981991805 Contact: JURUPA RADIATOR & AUTO AC INC Telephone: 9096871291 Facility Addr2: Not reported Mailing Name: Not reported Mailing Address: 6611 JURUPA AVE Mailing City,St,Zip: RIVERSIDE, CA 925040000 Gen County: Riverside TSD EPA ID: CAT080033681 TSD County: Los Angeles Waste Category: Other organic solids Disposal Method: Disposal, Land Fill Tons: .5625 Facility County: Riverside Gepaid: CAD981991805 Contact: JURUPA RADIATOR & AUTO AC INC	HAZNET	S100937984 N/A

MAP FINDINGS
FOCUS MAP 21

Map ID	Site	Database(s)	EPA ID Number
--------	------	-------------	---------------

JURUPA RADIATOR & AUTO REPAIR CENTER (Continued)

S100937984

Telephone: 9096871291
 Facility Addr2: Not reported
 Mailing Name: Not reported
 Mailing Address: 6611 JURUPA AVE
 Mailing City,St,Zip: RIVERSIDE, CA 925040000
 Gen County: Riverside
 TSD EPA ID: CAD069124717
 TSD County: Santa Clara
 Waste Category: Other inorganic solid waste
 Disposal Method: Recycler
 Tons: .1605
 Facility County: Riverside

Gepaid: CAD981991805
 Contact: JURUPA RADIATOR & AUTO AC INC
 Telephone: 9096871291
 Facility Addr2: Not reported
 Mailing Name: Not reported
 Mailing Address: 6611 JURUPA AVE
 Mailing City,St,Zip: RIVERSIDE, CA 925040000
 Gen County: Riverside
 TSD EPA ID: CAT080013352
 TSD County: Los Angeles
 Waste Category: Tank bottom waste
 Disposal Method: Recycler
 Tons: 1.0425
 Facility County: Riverside

Gepaid: CAD981991805
 Contact: L.W GUNTHER/OWNER
 Telephone: 9096871291
 Facility Addr2: Not reported
 Mailing Name: Not reported
 Mailing Address: 6611 JURUPA AVE
 Mailing City,St,Zip: RIVERSIDE, CA 925040000
 Gen County: Riverside
 TSD EPA ID: Not reported
 TSD County: Los Angeles
 Waste Category: Other organic solids
 Disposal Method: Recycler
 Tons: 6.25
 Facility County: Not reported

Gepaid: CAD981991805
 Contact: L.W GUNTHER/OWNER
 Telephone: 9096871291
 Facility Addr2: Not reported
 Mailing Name: Not reported
 Mailing Address: 6611 JURUPA AVE
 Mailing City,St,Zip: RIVERSIDE, CA 925040000
 Gen County: Riverside
 TSD EPA ID: Not reported
 TSD County: Los Angeles
 Waste Category: Other organic solids
 Disposal Method: Disposal, Land Fill
 Tons: 0.68
 Facility County: Not reported

MAP FINDINGS
FOCUS MAP 21

Map ID	Site	Database(s)	EPA ID Number
--------	------	-------------	---------------

JURUPA RADIATOR & AUTO REPAIR CENTER (Continued)

S100937984

[Click this hyperlink](#) while viewing on your computer to access 12 additional CA_HAZNET: record(s) in the EDR Site Report.

656

**PRUDENTIAL OVERALL SUPPLY COMPANY
6997 JURUPA AVE
RIVERSIDE, CA 92504**

**RCRA-SQG
FINDS
HAZNET
LUST
HIST UST
DRYCLEANERS
EMI**

**1000187291
CAD982030439**

RCRA-SQG:

Date form received by agency: 09/01/1996
 Facility name: PRUDENTIAL OVERALL SUPPLY
 Facility address: 6997 JURUPA AVE
 RIVERSIDE, CA 92504
 EPA ID: CAD982030439
 Contact: Not reported
 Contact address: Not reported
 Not reported
 Contact country: Not reported
 Contact telephone: Not reported
 Contact email: Not reported
 EPA Region: 09
 Land type: Facility is not located on Indian land. Additional information is not known.
 Classification: Small Small Quantity Generator
 Description: Handler: generates more than 100 and less than 1000 kg of hazardous waste during any calendar month and accumulates less than 6000 kg of hazardous waste at any time; or generates 100 kg or less of hazardous waste during any calendar month, and accumulates more than 1000 kg of hazardous waste at any time

Owner/Operator Summary:

Owner/operator name: JOHN D CLARK
 Owner/operator address: NOT REQUIRED
 NOT REQUIRED, ME 99999
 Owner/operator country: Not reported
 Owner/operator telephone: (415) 555-1212
 Legal status: Private
 Owner/Operator Type: Owner
 Owner/Op start date: Not reported
 Owner/Op end date: Not reported
 Owner/operator name: NOT REQUIRED
 Owner/operator address: NOT REQUIRED
 NOT REQUIRED, ME 99999
 Owner/operator country: Not reported
 Owner/operator telephone: (415) 555-1212
 Legal status: Private
 Owner/Operator Type: Operator
 Owner/Op start date: Not reported
 Owner/Op end date: Not reported

Handler Activities Summary:

U.S. importer of hazardous waste: Unknown
 Mixed waste (haz. and radioactive): Unknown
 Recycler of hazardous waste: No

MAP FINDINGS
FOCUS MAP 21

Map ID Site Database(s) EPA ID Number

PRUDENTIAL OVERALL SUPPLY COMPANY (Continued)

1000187291

Transporter of hazardous waste: No
Treater, storer or disposer of HW: No
Underground injection activity: No
On-site burner exemption: Unknown
Furnace exemption: Unknown
Used oil fuel burner: No
Used oil processor: No
User oil refiner: No
Used oil fuel marketer to burner: No
Used oil Specification marketer: No
Used oil transfer facility: No
Used oil transporter: No
Off-site waste receiver: Commercial status unknown

Historical Generators:

Date form received by agency: 09/01/1996
Facility name: PRUDENTIAL OVERALL SUPPLY
Classification: Small Quantity Generator

Date form received by agency: 03/27/1990
Facility name: PRUDENTIAL OVERALL SUPPLY
Classification: Large Quantity Generator

Date form received by agency: 08/03/1987
Facility name: PRUDENTIAL OVERALL SUPPLY
Classification: Large Quantity Generator

Violation Status: No violations found

Evaluation Action Summary:

Evaluation date: 08/28/1992
Evaluation: COMPLIANCE EVALUATION INSPECTION ON-SITE
Area of violation: Not reported
Date achieved compliance: Not reported
Evaluation lead agency: State Contractor/Grantee

FINDS:

Other Pertinent Environmental Activity Identified at Site

California - Hazardous Waste Tracking System - Datamart

The NEI (National Emissions Inventory) database contains information on stationary and mobile sources that emit criteria air pollutants and their precursors, as well as hazardous air pollutants (HAPs).

RCRAInfo is a national information system that supports the Resource Conservation and Recovery Act (RCRA) program through the tracking of events and activities related to facilities that generate, transport, and treat, store, or dispose of hazardous waste. RCRAInfo allows RCRA program staff to track the notification, permit, compliance, and corrective action activities required under RCRA.

HAZNET:

Gepaid: CAD982030439
Contact: PRUDENTIAL OVERALL SUPPLY

MAP FINDINGS
FOCUS MAP 21

Map ID	Site	Database(s)	EPA ID Number
--------	------	-------------	---------------

PRUDENTIAL OVERALL SUPPLY COMPANY (Continued)

1000187291

Telephone: 7142504855
 Facility Addr2: Not reported
 Mailing Name: Not reported
 Mailing Address: 1661 ALTON PKWY
 Mailing City,St,Zip: IRVINE, CA 926060000
 Gen County: Riverside
 TSD EPA ID: CAT000613927
 TSD County: San Bernardino
 Waste Category: Liquids with halogenated organic compounds > 1000 mg/l
 Disposal Method: Transfer Station
 Tons: .0975
 Facility County: Riverside

Gepaid: CAD982030439
 Contact: PRUDENTIAL OVERALL SUPPLY
 Telephone: 7142504855
 Facility Addr2: Not reported
 Mailing Name: Not reported
 Mailing Address: 1661 ALTON PKWY
 Mailing City,St,Zip: IRVINE, CA 926060000
 Gen County: Riverside
 TSD EPA ID: CAD000633164
 TSD County: Imperial
 Waste Category: Not reported
 Disposal Method: Not reported
 Tons: 26.9696
 Facility County: Riverside

Gepaid: CAD982030439
 Contact: PRUDENTIAL OVERALL SUPPLY
 Telephone: 7142504855
 Facility Addr2: Not reported
 Mailing Name: Not reported
 Mailing Address: 1661 ALTON PKWY
 Mailing City,St,Zip: IRVINE, CA 926060000
 Gen County: Riverside
 TSD EPA ID: CAD000633164
 TSD County: Imperial
 Waste Category: Unspecified sludge waste
 Disposal Method: Disposal, Land Fill
 Tons: 26.9696
 Facility County: Riverside

Gepaid: CAD982030439
 Contact: PRUDENTIAL OVERALL SUPPLY
 Telephone: 7142504855
 Facility Addr2: Not reported
 Mailing Name: Not reported
 Mailing Address: 1661 ALTON PKWY
 Mailing City,St,Zip: IRVINE, CA 926060000
 Gen County: Riverside
 TSD EPA ID: CAD008302903
 TSD County: Los Angeles
 Waste Category: Other inorganic solid waste
 Disposal Method: Transfer Station
 Tons: .1750
 Facility County: Riverside

MAP FINDINGS
FOCUS MAP 21

Map ID Site Database(s) EPA ID Number

PRUDENTIAL OVERALL SUPPLY COMPANY (Continued)

1000187291

Gepaid: CAD982030439
Contact: PRUDENTIAL OVERALL SUPPLY
Telephone: 7142504855
Facility Addr2: Not reported
Mailing Name: Not reported
Mailing Address: 1661 ALTON PKWY
Mailing City,St,Zip: IRVINE, CA 926060000
Gen County: Riverside
TSD EPA ID: CAD000088252
TSD County: Los Angeles
Waste Category: Other inorganic solid waste
Disposal Method: Transfer Station
Tons: .0000
Facility County: Riverside

[Click this hyperlink](#) while viewing on your computer to access
7 additional CA_HAZNET: record(s) in the EDR Site Report.

LUST:

Region: STATE
Status: Post remedial action monitoring
Chemical: Stoddard Solvent
Local Case #: 88043
Case Number: 083300737T
Qty Leaked: Not reported
Abate Method: Enhanced Biodegradation - use of any available technology to promote
bacterial decomposition of contaminants
Case Type: Drinking Water Aquifer affected
Cross Street: WILDERNESS
Enf Type: Not reported
Funding: FREV
How Discovered: Tank Closure
How Stopped: Not reported
Leak Cause: Overfill
Leak Source: Other Source
Global Id: T0606500079
Stop Date: Not reported
Confirm Leak: Not reported
Workplan: Not reported
Prelim Assess: Not reported
Pollution Char: 1988-02-05 00:00:00
Remed Plan: 1988-05-27 00:00:00
Remed Action: 1989-02-27 00:00:00
Monitoring: 1990-06-26 00:00:00
Report Date: Not reported
Discover Date: 1987-12-02 00:00:00
Enforcement Dt: Not reported
Release Date: 1988-01-21 00:00:00
Review Date: 2001-10-11 00:00:00
Enter Date: 1988-02-05 00:00:00
MTBE Date: 2000-10-10 00:00:00
GW Qualifier: <
Soil Qualifier: Not reported
Max MTBE GW ppb: 5
Max MTBE Soil ppb: Not reported
County: 33
Org Name: Not reported

MAP FINDINGS
FOCUS MAP 21

Map ID Site Database(s) EPA ID Number

PRUDENTIAL OVERALL SUPPLY COMPANY (Continued)

1000187291

Reg Board: Santa Ana Region
 Contact Person: Not reported
 Responsible Party: PRUDENTIAL OVERALL SUPPLY CO.
 RP Address: 1661 ALTON AVENUE, SANTA ANA, CA 92711
 Interim: Not reported
 Oversight Prgm: LUST
 MTBE Class: C
 MTBE Conc: 1
 MTBE Fuel: 0
 MTBE Tested: MTBE Detected. Site tested for MTBE and MTBE detected
 Staff: CAB
 Staff Initials: UNK
 Lead Agency: Regional Board
 Local Agency: 33000L
 Hydr Basin #: UPPER SANTA ANA VALL
 Beneficial: Not reported
 Priority: Not reported
 Cleanup Fund Id: Not reported
 Work Suspended: Not reported
 Operator: WATTS, TOM
 Water System Name: Not reported
 Well Name: Not reported
 Distance To Lust: 0
 Waste Discharge Global ID: Not reported
 Waste Disch Assigned Name: Not reported
 Summary: 9/20/90 - BIOSYSTEM SHUT DOWN. POST REMEDIAL MONITORING IS IN EFFECT. ORIGINAL FILE IS MISSING. 7/13/95 - ANNUAL SAMPLING REPROT - TR FP, PCE AT 115 UG/L, C 1,2 DCE 97 UG/L. 8/20/96 - REQUESTING CLOSURE.

LUST:

Region: 8
 Case Type: Drinking Water Aquifer affected
 Cross Street: WILDERNESS
 Enf Type: None Taken
 Funding: Not reported
 How Discovered: Tank Closure
 How Stopped: Not reported
 Leak Cause: Overfill
 Leak Source: Other Source
 Global ID: T0606500079
 How Stopped Date: Not reported
 Review Date: Not reported
 Workplan: Not reported
 Prelim Assess: Not reported
 Pollution Char: 2/5/1988
 Remed Plan: 5/27/1988
 Remed Action: 2/27/1989
 Monitoring: 6/26/1990
 Close Date: Not reported
 Discover Date: 12/2/1987
 Enforcement Date: Not reported
 Review Date: 10/11/2001
 Enter Date: 2/5/1988
 MTBE Date: 10/10/2000
 GW Qualifies: <
 Soil Qualifies: Not reported
 Max MTBE GW: 5

MAP FINDINGS
FOCUS MAP 21

Map ID	Site	Database(s)	EPA ID Number
--------	------	-------------	---------------

PRUDENTIAL OVERALL SUPPLY COMPANY (Continued)

1000187291

Max MTBE Soil: Not reported
 County: Riverside
 Operator: Not reported
 Regional Board: 08
 Facility Status: Post remedial action monitoring
 Substance: 8052413
 Facility Contact: Not reported
 Interim: Not reported
 Oversight Program: LUST
 Latitude: 33.96085232
 Longitude: -117.4465374
 MTBE Concentration: 1
 MTBE Fuel: 0
 MTBE Tested: YES
 Staff: CAB
 Staff Initials: UNK
 Lead Agency: Regional Board
 Local Agency: 33000L
 Hydr Basin #: UPPER SANTA ANA VALL
 Beneficial: Not reported
 Priority: Not reported
 Cleanup Fund Id: Not reported
 Work Suspended: Not reported
 Local Case Num: Not reported
 Case Number: 083300737T
 Qty Leaked: Not reported
 Abate Method: Enhanced Biodegradation - use of any available technology to promote bacterial decomposition of contaminants
 MTBE Class: C
 Summary: 9/20/90 - BIOSYSTEM SHUT DOWN. POST REMEDIAL MONITORING IS IN EFFECT. ORIGINAL FILE IS MISSING. 7/13/95 - ANNUAL SAMPLING REPROT - TR FP, PCE AT 115 UG/L, C 1,2 DCE 97 UG/L. 8/20/96 - REQUESTING CLOSURE.

HIST UST:

Region: STATE
 Facility ID: 00000002605
 Facility Type: Other
 Other Type: INDUSTRIAL LAUNDRY
 Total Tanks: 0006
 Contact Name: DAN VERGARA PLT. SUPERINTENDEN
 Telephone: 7146870440
 Owner Name: PRUDENTIAL OVERALL SUPPLY
 Owner Address: 1661 ALTON AVENUE
 Owner City,St,Zip: IRVINE, CA 92714

Tank Num: 001
 Container Num: 1
 Year Installed: 1966
 Tank Capacity: 00002000
 Tank Used for: PRODUCT
 Type of Fuel: Not reported
 Tank Construction: Not reported
 Leak Detection: None

Tank Num: 002
 Container Num: 2
 Year Installed: 1966

MAP FINDINGS
FOCUS MAP 21

Map ID Site Database(s) EPA ID Number

PRUDENTIAL OVERALL SUPPLY COMPANY (Continued)

1000187291

Tank Capacity: 00002000
Tank Used for: PRODUCT
Type of Fuel: Not reported
Tank Construction: Not reported
Leak Detection: None

Tank Num: 003
Container Num: 3
Year Installed: 1966
Tank Capacity: 00002000
Tank Used for: WASTE
Type of Fuel: Not reported
Tank Construction: Not reported
Leak Detection: None

Tank Num: 004
Container Num: 4
Year Installed: 1966
Tank Capacity: 00002000
Tank Used for: PRODUCT
Type of Fuel: Not reported
Tank Construction: Not reported
Leak Detection: None

Tank Num: 005
Container Num: 5
Year Installed: 1966
Tank Capacity: 00010000
Tank Used for: PRODUCT
Type of Fuel: Not reported
Tank Construction: 1/4 inches
Leak Detection: None

Tank Num: 006
Container Num: 6
Year Installed: 1966
Tank Capacity: 00010000
Tank Used for: PRODUCT
Type of Fuel: UNLEADED
Tank Construction: 1/4 inches
Leak Detection: None

CLEANERS:

EPA Id: CAD982030439
NAICS Code: 812332
NAICS Description: Industrial Launderers
Create Date: 3/1/1988
Facility Active: Yes
Inactive Date: Not reported
Facility Addr2: Not reported
Mailing Name: Not reported
Mailing Address: 1661 ALTON PKWY
Mailing Address 2: Not reported
Mailing State: CA
Mailing Zip: 926060000
Region Code: 4
Owner Name: PRUDENTIAL OVERALL SUPPLY

MAP FINDINGS
FOCUS MAP 21

Map ID Site Database(s) EPA ID Number

PRUDENTIAL OVERALL SUPPLY COMPANY (Continued)

1000187291

Carbon Monoxide Emissions Tons/Yr:	0
NOX - Oxides of Nitrogen Tons/Yr:	1
SOX - Oxides of Sulphur Tons/Yr:	0
Particulate Matter Tons/Yr:	0
Part. Matter 10 Micrometers & Smlr Tons/Yr:	0
Year:	1996
Carbon Monoxide Emissions Tons/Yr:	33
Air Basin:	SC
Facility ID:	20375
Air District Name:	SC
SIC Code:	7218
Air District Name:	SOUTH COAST AQMD
Community Health Air Pollution Info System:	Not reported
Consolidated Emission Reporting Rule:	Not reported
Total Organic Hydrocarbon Gases Tons/Yr:	0
Reactive Organic Gases Tons/Yr:	0
Carbon Monoxide Emissions Tons/Yr:	0
NOX - Oxides of Nitrogen Tons/Yr:	1
SOX - Oxides of Sulphur Tons/Yr:	0
Particulate Matter Tons/Yr:	0
Part. Matter 10 Micrometers & Smlr Tons/Yr:	0
Year:	2002
Carbon Monoxide Emissions Tons/Yr:	33
Air Basin:	SC
Facility ID:	20375
Air District Name:	SC
SIC Code:	7218
Air District Name:	SOUTH COAST AQMD
Community Health Air Pollution Info System:	Not reported
Consolidated Emission Reporting Rule:	Not reported
Total Organic Hydrocarbon Gases Tons/Yr:	0
Reactive Organic Gases Tons/Yr:	0
Carbon Monoxide Emissions Tons/Yr:	1
NOX - Oxides of Nitrogen Tons/Yr:	2
SOX - Oxides of Sulphur Tons/Yr:	0
Particulate Matter Tons/Yr:	0
Part. Matter 10 Micrometers & Smlr Tons/Yr:	0
Year:	2003
Carbon Monoxide Emissions Tons/Yr:	33
Air Basin:	SC
Facility ID:	20375
Air District Name:	SC
SIC Code:	7218
Air District Name:	SOUTH COAST AQMD
Community Health Air Pollution Info System:	Not reported
Consolidated Emission Reporting Rule:	Not reported
Total Organic Hydrocarbon Gases Tons/Yr:	0
Reactive Organic Gases Tons/Yr:	0
Carbon Monoxide Emissions Tons/Yr:	1
NOX - Oxides of Nitrogen Tons/Yr:	2
SOX - Oxides of Sulphur Tons/Yr:	0
Particulate Matter Tons/Yr:	0
Part. Matter 10 Micrometers & Smlr Tons/Yr:	0

MAP FINDINGS
FOCUS MAP 21

Map ID	Site	Database(s)	EPA ID Number
	PRUDENTIAL OVERALL SUPPLY COMPANY (Continued)		1000187291
	Year: 2004		
	Carbon Monoxide Emissions Tons/Yr: 33		
	Air Basin: SC		
	Facility ID: 20375		
	Air District Name: SC		
	SIC Code: 7218		
	Air District Name: SOUTH COAST AQMD		
	Community Health Air Pollution Info System: Y		
	Consolidated Emission Reporting Rule: Not reported		
	Total Organic Hydrocarbon Gases Tons/Yr: 0.191		
	Reactive Organic Gases Tons/Yr: 0.08		
	Carbon Monoxide Emissions Tons/Yr: 0.969		
	NOX - Oxides of Nitrogen Tons/Yr: 1.5		
	SOX - Oxides of Sulphur Tons/Yr: 0.00957		
	Particulate Matter Tons/Yr: 0.0865		
	Part. Matter 10 Micrometers & Smlr Tons/Yr: 0.09		
656	FLEETWOOD HOMES OF CA., I 7007 RIVERSIDE, CA 92504	Cortese	S104751474 N/A
	Cortese:		
	Region: CORTESE		
	Facility Addr2: Not reported		
656	FLEETWOOD HOMES OF CALIFORNIA INC #08 7007 JURUPA AVE RIVERSIDE, CA 92514	HAZNET	S104576093 N/A
	HAZNET:		
	Gepaid: CAL000039526		
	Contact: FLEETWOOD ENTERPRISES INC		
	Telephone: 9093513500		
	Facility Addr2: Not reported		
	Mailing Name: Not reported		
	Mailing Address: PO BOX 7638		
	Mailing City,St,Zip: RIVERSIDE, CA 925137638		
	Gen County: Riverside		
	TSD EPA ID: CAT000613927		
	TSD County: San Bernardino		
	Waste Category: Aqueous solution with less than 10% total organic residues		
	Disposal Method: Transfer Station		
	Tons: .1668		
	Facility County: Riverside		
	Gepaid: CAL000039526		
	Contact: MARK HOWARD-DIR ENVT. HEALTH &		
	Telephone: 9093513905		
	Facility Addr2: Not reported		
	Mailing Name: Not reported		
	Mailing Address: PO BOX 7638		
	Mailing City,St,Zip: RIVERSIDE, CA 925137638		
	Gen County: Riverside		

MAP FINDINGS
FOCUS MAP 21

Map ID Site Database(s) EPA ID Number

FLEETWOOD HOMES OF CALIFORNIA INC #08 (Continued)

S104576093

TSD EPA ID: CAT080013352
TSD County: Los Angeles
Waste Category: Unspecified oil-containing waste
Disposal Method: Recycler
Tons: 0.2
Facility County: Not reported

Gepaid: CAL000039526
Contact: M HOWARD-ENVT/ENERGY MGMT MGR
Telephone: 9093513905
Facility Addr2: Not reported
Mailing Name: Not reported
Mailing Address: PO BOX 7638
Mailing City,St,Zip: RIVERSIDE, CA 925137638
Gen County: Riverside
TSD EPA ID: Not reported
TSD County: San Bernardino
Waste Category: Aqueous solution with less than 10% total organic residues
Disposal Method: Transfer Station
Tons: 0.17
Facility County: Not reported

Gepaid: CAL000039526
Contact: M HOWARD-ENVT/ENERGY MGMT MGR
Telephone: 9093513905
Facility Addr2: Not reported
Mailing Name: Not reported
Mailing Address: PO BOX 7638
Mailing City,St,Zip: RIVERSIDE, CA 925137638
Gen County: Riverside
TSD EPA ID: Not reported
TSD County: Los Angeles
Waste Category: Oil/water separation sludge
Disposal Method: Recycler
Tons: 4.58
Facility County: Not reported

Gepaid: CAL000039526
Contact: FLEETWOOD ENTERPRISES INC
Telephone: 9093513500
Facility Addr2: Not reported
Mailing Name: Not reported
Mailing Address: PO BOX 7638
Mailing City,St,Zip: RIVERSIDE, CA 925137638
Gen County: Riverside
TSD EPA ID: CAT000613893
TSD County: Los Angeles
Waste Category: Aqueous solution with less than 10% total organic residues
Disposal Method: Transfer Station
Tons: 0.05
Facility County: Riverside

[Click this hyperlink](#) while viewing on your computer to access
1 additional CA_HAZNET: record(s) in the EDR Site Report.

MAP FINDINGS
FOCUS MAP 21

Map ID	Site	Database(s)	EPA ID Number
656	FLEETWOOD HOMES 7007 JURUPA AVE RIVERSIDE, CA 92509	RCRA-NonGen	1001967593 CAR000070870
	<p>RCRA-NonGen:</p> <p>Date form received by agency: 08/30/2001</p> <p>Facility name: FLEETWOOD HOMES</p> <p>Facility address: 7007 JURUPA AVE RIVERSIDE, CA 92509</p> <p>EPA ID: CAR000070870</p> <p>Contact: DAVID MADDEN</p> <p>Contact address: 3125 MYERS ST P O BOX 7638 RIVERSIDE, CA 925137638</p> <p>Contact country: US</p> <p>Contact telephone: (909) 353-7061</p> <p>Contact email: Not reported</p> <p>EPA Region: 09</p> <p>Classification: Non-Generator</p> <p>Description: Handler: Non-Generators do not presently generate hazardous waste</p> <p>Owner/Operator Summary:</p> <p>Owner/operator name: FLEETWOOD HOMES</p> <p>Owner/operator address: 7007 JURUPA AVE RIVERSIDE, CA 92509</p> <p>Owner/operator country: Not reported</p> <p>Owner/operator telephone: (909) 688-5353</p> <p>Legal status: Private</p> <p>Owner/Operator Type: Owner</p> <p>Owner/Op start date: Not reported</p> <p>Owner/Op end date: Not reported</p> <p>Handler Activities Summary:</p> <p>U.S. importer of hazardous waste: Unknown</p> <p>Mixed waste (haz. and radioactive): Unknown</p> <p>Recycler of hazardous waste: No</p> <p>Transporter of hazardous waste: No</p> <p>Treater, storer or disposer of HW: No</p> <p>Underground injection activity: No</p> <p>On-site burner exemption: Unknown</p> <p>Furnace exemption: Unknown</p> <p>Used oil fuel burner: No</p> <p>Used oil processor: No</p> <p>User oil refiner: No</p> <p>Used oil fuel marketer to burner: No</p> <p>Used oil Specification marketer: No</p> <p>Used oil transfer facility: No</p> <p>Used oil transporter: No</p> <p>Off-site waste receiver: Commercial status unknown</p> <p>Hazardous Waste Summary:</p> <p>Waste code: D000</p> <p>Waste name: Not Defined</p> <p>Waste code: D001</p> <p>Waste name: IGNITABLE HAZARDOUS WASTES ARE THOSE WASTES WHICH HAVE A FLASHPOINT OF LESS THAN 140 DEGREES FAHRENHEIT AS DETERMINED BY A PENSKEY-MARTENS CLOSED CUP FLASH POINT TESTER. ANOTHER METHOD OF DETERMINING THE FLASH POINT OF A WASTE IS TO REVIEW THE MATERIAL SAFETY DATA SHEET,</p>		

MAP FINDINGS
FOCUS MAP 21

Map ID Site Database(s) EPA ID Number

FLEETWOOD HOMES (Continued)

1001967593

WHICH CAN BE OBTAINED FROM THE MANUFACTURER OR DISTRIBUTOR OF THE MATERIAL. LACQUER THINNER IS AN EXAMPLE OF A COMMONLY USED SOLVENT WHICH WOULD BE CONSIDERED AS IGNITABLE HAZARDOUS WASTE.

Waste code: D018
Waste name: BENZENE

Waste code: D039
Waste name: TETRACHLOROETHYLENE

Waste code: D040
Waste name: TRICHLOROETHYLENE

Violation Status: No violations found

656

FLEETWOOD HOMES OF CALIFORNIA INC 08
7007 JURUPA AVE
RIVERSIDE, CA 92514

LUST 1001480658
TRIS 92514FLTWD70
CA WDS

LUST:

Region: RIVERSIDE
Site Closed: Not Closed
Employee ID: 2
Facility ID: 89205
Case Type: Drinking Water Aquifer affected
Status: 7

CA WDS:

Facility ID: Santa Ana River 33I001993
Facility Type: Industrial - Facility that treats and/or disposes of liquid or semisolid wastes from any servicing, producing, manufacturing or processing operation of whatever nature, including mining, gravel washing, geothermal operations, air conditioning, ship building and repairing, oil production, storage and disposal operations, water pumping.

Facility Status: Active - Any facility with a continuous or seasonal discharge that is under Waste Discharge Requirements.

NPDES Number: CAS000001 The 1st 2 characters designate the state. The remaining 7 are assigned by the Regional Board

Subregion: 8
Facility Telephone: 9093513371
Facility Contact: Not reported
Agency Name: FLEETWOOD MOTOR HOMES OF CA
Agency Address: 5300 VIA RICARDO
Agency City,St,Zip: RIVERSIDE 92517
Agency Contact: STEVE HULST
Agency Telephone: 9097882920
Agency Type: Private
SIC Code: 0
SIC Code 2: Not reported
Primary Waste: Not reported
Primary Waste Type: Not reported
Secondary Waste: Not reported
Secondary Waste Type: Not reported
Design Flow: 0
Baseline Flow: 0
Reclamation: Not reported
POTW: Not reported

MAP FINDINGS
FOCUS MAP 21

Map ID	Site	Database(s)	EPA ID Number
--------	------	-------------	---------------

FLEETWOOD HOMES OF CALIFORNIA INC 08 (Continued)

1001480658

Treat To Water: Minor Threat to Water Quality. A violation of a regional board order should cause a relatively minor impairment of beneficial uses compared to a major or minor threat. Not: All nurds without a TTWQ will be considered a minor threat to water quality unless coded at a higher Level. A Zero (0) may be used to code those NURDS that are found to represent no threat to water quality.

Complexity: Category C - Facilities having no waste treatment systems, such as cooling water dischargers or those who must comply through best management practices, facilities with passive waste treatment and disposal systems, such as septic systems with subsurface disposal, or dischargers having waste storage systems with land disposal such as dairy waste ponds.

**656 FLEETWOOD HOMES OF CA., INC.
7007 JURUPA AVE
RIVERSIDE, CA 92504**

**LUST S104160790
N/A**

LUST:

Region: 8

Case Type: Drinking Water Aquifer affected

Cross Street: WILDERNESS

Enf Type: Not reported

Funding: Federal

How Discovered: Not reported

How Stopped: Not reported

Leak Cause: Not reported

Leak Source: Not reported

Global ID: T0606500024

How Stopped Date: Not reported

Review Date: Not reported

Workplan: Not reported

Prelim Assess: Not reported

Pollution Char: 3/1/1987

Remed Plan: 9/12/1989

Remed Action: 2/5/2003

Monitoring: Not reported

Close Date: Not reported

Discover Date: Not reported

Enforcement Date: Not reported

Review Date: 9/19/2002

Enter Date: 5/20/1987

MTBE Date: 4/10/2003

GW Qualifies: =

Soil Qualifies: Not reported

Max MTBE GW: 1.6

Max MTBE Soil: Not reported

County: Riverside

Operator: Not reported

Regional Board: 08

Facility Status: Remedial action (cleanup) Underway

Substance: 8006619

Facility Contact: Not reported

Interim: Yes

Oversite Program: LUST

Latitude: 33.9605617

Longitude: -117.4470665

MTBE Concentration: 0

MTBE Fuel: 1

MAP FINDINGS
FOCUS MAP 21

Map ID Site Database(s) EPA ID Number

FLEETWOOD HOMES OF CA., INC. (Continued)

S104160790

MTBE Tested: YES
 Staff: TME
 Staff Initials: UNK
 Lead Agency: Local Agency
 Local Agency: 33000L
 Hydr Basin #: UPPER SANTA ANA VALL
 Beneficial: Not reported
 Priority: Not reported
 Cleanup Fund Id: Not reported
 Work Suspended: Not reported
 Local Case Num: 89205
 Case Number: 083300158T
 Qty Leaked: Not reported
 Abate Method: Vapor Extraction
 MTBE Class: *
 Summary: AIR SPARGING TEST CONDUCTED IN JAN. 94. 3rd Qtr Mon. Report 2000.

656

**FLEETWOOD HOMES OF CALIF.
7007 JURUPA AVE
RIVERSIDE, CA 92504**

**LUST U001576385
HIST UST N/A
EMI**

LUST:
 Region: STATE
 Status: Remedial action (cleanup) Underway
 Chemical: Gasoline
 Local Case #: 89205
 Case Number: 083300158T
 Qty Leaked: Not reported
 Abate Method: Vapor Extraction
 Case Type: Drinking Water Aquifer affected
 Cross Street: WILDERNESS
 Enf Type: F
 Funding: TC
 How Discovered: Tank Closure
 How Stopped: Close Tank
 Leak Cause: UNK
 Leak Source: Not reported
 Global Id: T0606500024
 Stop Date: 1986-12-18 00:00:00
 Confirm Leak: 1989-03-01 00:00:00
 Workplan: Not reported
 Prelim Assess: Not reported
 Pollution Char: Not reported
 Remed Plan: Not reported
 Remed Action: 2001-05-10 00:00:00
 Monitoring: Not reported
 Report Date: Not reported
 Discover Date: 1986-12-18 00:00:00
 Enforcement Dt: Not reported
 Release Date: 1987-01-16 00:00:00
 Review Date: Not reported
 Enter Date: Not reported
 MTBE Date: Not reported
 GW Qualifier: Not reported
 Soil Qualifier: Not reported
 Max MTBE GW ppb: Not reported
 Max MTBE Soil ppb: Not reported
 County: 33

MAP FINDINGS
FOCUS MAP 21

Map ID Site Database(s) EPA ID Number

FLEETWOOD HOMES OF CALIF. (Continued)

U001576385

Org Name: Not reported
 Reg Board: Santa Ana Region
 Contact Person: Not reported
 Responsible Party: FLEETWOOD HOMES OF CA., INC.
 RP Address: 3125 MEYERS
 Interim: Yes
 Oversight Prgm: LUST
 MTBE Class: *
 MTBE Conc: 0
 MTBE Fuel: 1
 MTBE Tested: MTBE Detected. Site tested for MTBE and MTBE detected
 Staff: TME
 Staff Initials: YR
 Lead Agency: Local Agency
 Local Agency: 33000L
 Hydr Basin #: UPPER SANTA ANA VALL
 Beneficial: AGR, PROC, IND, MUN
 Priority: Not reported
 Cleanup Fund Id: Not reported
 Work Suspended: Not reported
 Operator: Not reported
 Water System Name: Not reported
 Well Name: Not reported
 Distance To Lust: 0
 Waste Discharge Global ID: Not reported
 Waste Disch Assigned Name: Not reported
 Summary: Not reported

HIST UST:

Region: STATE
 Facility ID: 00000001709
 Facility Type: Other
 Other Type: MANUFACTURING
 Total Tanks: 0001
 Contact Name: FORD, PAUL
 Telephone: 7146885353
 Owner Name: FLEETWOOD ENTERPRISES, INC.
 Owner Address: 3125 MYERS STREET
 Owner City,St,Zip: RIVERSIDE, CA 92523

Tank Num: 001
 Container Num: 1
 Year Installed: 1968
 Tank Capacity: 00000475
 Tank Used for: PRODUCT
 Type of Fuel: REGULAR
 Tank Construction: Not reported
 Leak Detection: Stock Inventor

EMI:

Year: 1990
 Carbon Monoxide Emissions Tons/Yr: 33
 Air Basin: SC
 Facility ID: 29011
 Air District Name: SC
 SIC Code: 3792

MAP FINDINGS
FOCUS MAP 21

Map ID	Site	Database(s)	EPA ID Number
--------	------	-------------	---------------

FLEETWOOD HOMES OF CALIF. (Continued)

U001576385

Air District Name: SOUTH COAST AQMD
 Community Health Air Pollution Info System: Not reported
 Consolidated Emission Reporting Rule: Not reported
 Total Organic Hydrocarbon Gases Tons/Yr: 25
 Reactive Organic Gases Tons/Yr: 10
 Carbon Monoxide Emissions Tons/Yr: 0
 NOX - Oxides of Nitrogen Tons/Yr: 0
 SOX - Oxides of Sulphur Tons/Yr: 0
 Particulate Matter Tons/Yr: 0
 Part. Matter 10 Micrometers & Smlr Tons/Yr: 0

Year: 1993

Carbon Monoxide Emissions Tons/Yr: 33

Air Basin: SC

Facility ID: 29011

Air District Name: SC

SIC Code: 3792

Air District Name: SOUTH COAST AQMD

Community Health Air Pollution Info System: Not reported

Consolidated Emission Reporting Rule: Not reported

Total Organic Hydrocarbon Gases Tons/Yr: 17

Reactive Organic Gases Tons/Yr: 14

Carbon Monoxide Emissions Tons/Yr: 0

NOX - Oxides of Nitrogen Tons/Yr: 0

SOX - Oxides of Sulphur Tons/Yr: 0

Particulate Matter Tons/Yr: 0

Part. Matter 10 Micrometers & Smlr Tons/Yr: 0

Year: 1995

Carbon Monoxide Emissions Tons/Yr: 33

Air Basin: SC

Facility ID: 29011

Air District Name: SC

SIC Code: 3792

Air District Name: SOUTH COAST AQMD

Community Health Air Pollution Info System: Not reported

Consolidated Emission Reporting Rule: Not reported

Total Organic Hydrocarbon Gases Tons/Yr: 17

Reactive Organic Gases Tons/Yr: 14

Carbon Monoxide Emissions Tons/Yr: 0

NOX - Oxides of Nitrogen Tons/Yr: 0

SOX - Oxides of Sulphur Tons/Yr: 0

Particulate Matter Tons/Yr: 0

Part. Matter 10 Micrometers & Smlr Tons/Yr: 0

Year: 1996

Carbon Monoxide Emissions Tons/Yr: 33

Air Basin: SC

Facility ID: 29011

Air District Name: SC

SIC Code: 3792

Air District Name: SOUTH COAST AQMD

Community Health Air Pollution Info System: Not reported

Consolidated Emission Reporting Rule: Not reported

Total Organic Hydrocarbon Gases Tons/Yr: 35

Reactive Organic Gases Tons/Yr: 26

Carbon Monoxide Emissions Tons/Yr: 0

MAP FINDINGS
FOCUS MAP 21

Map ID Site Database(s) EPA ID Number

FLEETWOOD HOMES OF CALIF. (Continued)

U001576385

NOX - Oxides of Nitrogen Tons/Yr:	0
SOX - Oxides of Sulphur Tons/Yr:	0
Particulate Matter Tons/Yr:	0
Part. Matter 10 Micrometers & Smlr Tons/Yr:	0
Year:	1997
Carbon Monoxide Emissions Tons/Yr:	33
Air Basin:	SC
Facility ID:	29011
Air District Name:	SC
SIC Code:	2451
Air District Name:	SOUTH COAST AQMD
Community Health Air Pollution Info System:	Not reported
Consolidated Emission Reporting Rule:	Not reported
Total Organic Hydrocarbon Gases Tons/Yr:	28
Reactive Organic Gases Tons/Yr:	23
Carbon Monoxide Emissions Tons/Yr:	0
NOX - Oxides of Nitrogen Tons/Yr:	0
SOX - Oxides of Sulphur Tons/Yr:	0
Particulate Matter Tons/Yr:	0
Part. Matter 10 Micrometers & Smlr Tons/Yr:	0
Year:	1998
Carbon Monoxide Emissions Tons/Yr:	33
Air Basin:	SC
Facility ID:	29011
Air District Name:	SC
SIC Code:	2451
Air District Name:	SOUTH COAST AQMD
Community Health Air Pollution Info System:	Not reported
Consolidated Emission Reporting Rule:	Not reported
Total Organic Hydrocarbon Gases Tons/Yr:	28
Reactive Organic Gases Tons/Yr:	23
Carbon Monoxide Emissions Tons/Yr:	0
NOX - Oxides of Nitrogen Tons/Yr:	0
SOX - Oxides of Sulphur Tons/Yr:	0
Particulate Matter Tons/Yr:	0
Part. Matter 10 Micrometers & Smlr Tons/Yr:	0
Year:	1999
Carbon Monoxide Emissions Tons/Yr:	33
Air Basin:	SC
Facility ID:	29011
Air District Name:	SC
SIC Code:	2451
Air District Name:	SOUTH COAST AQMD
Community Health Air Pollution Info System:	Not reported
Consolidated Emission Reporting Rule:	Not reported
Total Organic Hydrocarbon Gases Tons/Yr:	28
Reactive Organic Gases Tons/Yr:	23
Carbon Monoxide Emissions Tons/Yr:	0
NOX - Oxides of Nitrogen Tons/Yr:	0
SOX - Oxides of Sulphur Tons/Yr:	0
Particulate Matter Tons/Yr:	0
Part. Matter 10 Micrometers & Smlr Tons/Yr:	0
Year:	2000

MAP FINDINGS
FOCUS MAP 21

Map ID Site Database(s) EPA ID Number

FLEETWOOD HOMES OF CALIF. (Continued)

U001576385

Carbon Monoxide Emissions Tons/Yr: 33
 Air Basin: SC
 Facility ID: 29011
 Air District Name: SC
 SIC Code: 2451
 Air District Name: SOUTH COAST AQMD
 Community Health Air Pollution Info System: Not reported
 Consolidated Emission Reporting Rule: Not reported
 Total Organic Hydrocarbon Gases Tons/Yr: 28
 Reactive Organic Gases Tons/Yr: 23
 Carbon Monoxide Emissions Tons/Yr: 0
 NOX - Oxides of Nitrogen Tons/Yr: 0
 SOX - Oxides of Sulphur Tons/Yr: 0
 Particulate Matter Tons/Yr: 0
 Part. Matter 10 Micrometers & Smlr Tons/Yr: 0

Year: 2001
 Carbon Monoxide Emissions Tons/Yr: 33
 Air Basin: SC
 Facility ID: 29011
 Air District Name: SC
 SIC Code: 2451
 Air District Name: SOUTH COAST AQMD
 Community Health Air Pollution Info System: Y
 Consolidated Emission Reporting Rule: B
 Total Organic Hydrocarbon Gases Tons/Yr: 34
 Reactive Organic Gases Tons/Yr: 27
 Carbon Monoxide Emissions Tons/Yr: 0
 NOX - Oxides of Nitrogen Tons/Yr: 0
 SOX - Oxides of Sulphur Tons/Yr: 0
 Particulate Matter Tons/Yr: 1
 Part. Matter 10 Micrometers & Smlr Tons/Yr: 1

Year: 2002
 Carbon Monoxide Emissions Tons/Yr: 33
 Air Basin: SC
 Facility ID: 29011
 Air District Name: SC
 SIC Code: 2451
 Air District Name: SOUTH COAST AQMD
 Community Health Air Pollution Info System: Not reported
 Consolidated Emission Reporting Rule: Not reported
 Total Organic Hydrocarbon Gases Tons/Yr: 25
 Reactive Organic Gases Tons/Yr: 18
 Carbon Monoxide Emissions Tons/Yr: 0
 NOX - Oxides of Nitrogen Tons/Yr: 0
 SOX - Oxides of Sulphur Tons/Yr: 0
 Particulate Matter Tons/Yr: 1
 Part. Matter 10 Micrometers & Smlr Tons/Yr: 1

Year: 2003
 Carbon Monoxide Emissions Tons/Yr: 33
 Air Basin: SC
 Facility ID: 29011
 Air District Name: SC
 SIC Code: 2451
 Air District Name: SOUTH COAST AQMD

MAP FINDINGS
FOCUS MAP 21

Map ID Site Database(s) EPA ID Number

FLEETWOOD HOMES OF CALIF. (Continued)

U001576385

Community Health Air Pollution Info System: Not reported
 Consolidated Emission Reporting Rule: Not reported
 Total Organic Hydrocarbon Gases Tons/Yr: 25
 Reactive Organic Gases Tons/Yr: 18
 Carbon Monoxide Emissions Tons/Yr: 0
 NOX - Oxides of Nitrogen Tons/Yr: 0
 SOX - Oxides of Sulphur Tons/Yr: 0
 Particulate Matter Tons/Yr: 1
 Part. Matter 10 Micrometers & Smlr Tons/Yr: 1

Year: 2004
 Carbon Monoxide Emissions Tons/Yr: 33
 Air Basin: SC
 Facility ID: 29011
 Air District Name: SC
 SIC Code: 2451
 Air District Name: SOUTH COAST AQMD
 Community Health Air Pollution Info System: Y
 Consolidated Emission Reporting Rule: Not reported
 Total Organic Hydrocarbon Gases Tons/Yr: 25.24002
 Reactive Organic Gases Tons/Yr: 18.4
 Carbon Monoxide Emissions Tons/Yr: 0.00998
 NOX - Oxides of Nitrogen Tons/Yr: 0.037
 SOX - Oxides of Sulphur Tons/Yr: 0.000237
 Particulate Matter Tons/Yr: 0.61414
 Part. Matter 10 Micrometers & Smlr Tons/Yr: 0.59

Year: 2005
 Carbon Monoxide Emissions Tons/Yr: 33
 Air Basin: SC
 Facility ID: 29011
 Air District Name: SC
 SIC Code: 2451
 Air District Name: SOUTH COAST AQMD
 Community Health Air Pollution Info System: Not reported
 Consolidated Emission Reporting Rule: Not reported
 Total Organic Hydrocarbon Gases Tons/Yr: 16.20185
 Reactive Organic Gases Tons/Yr: 15.043698283
 Carbon Monoxide Emissions Tons/Yr: 0
 NOX - Oxides of Nitrogen Tons/Yr: 0
 SOX - Oxides of Sulphur Tons/Yr: 0
 Particulate Matter Tons/Yr: 3.8168
 Part. Matter 10 Micrometers & Smlr Tons/Yr: 2.1418432

**656 NATIONAL ENVIRONMENTAL WASTE
7000 JURUPA AVE
RIVERSIDE, CA 92504**

**CA FID UST S101589854
N/A**

CA FID UST:
 Facility ID: 33000284
 Regulated By: UTNKA
 Regulated ID: Not reported
 Cortese Code: Not reported
 SIC Code: Not reported
 Facility Phone: 7146884350
 Mail To: Not reported
 Mailing Address: 7000 JURUPA AVE
 Mailing Address 2: Not reported

MAP FINDINGS
FOCUS MAP 21

Map ID	Site	Database(s)	EPA ID Number
	NATIONAL ENVIRONMENTAL WASTE (Continued)		S101589854
	Mailing City,St,Zip: RIVERSIDE 92504		
	Contact: Not reported		
	Contact Phone: Not reported		
	DUNs Number: Not reported		
	NPDES Number: Not reported		
	EPA ID: Not reported		
	Comments: Not reported		
	Status: Active		
656	NATIONAL ENVIROMENTAL WASTE 7000 JURUPA RIVERSIDE, CA 92504	HAZNET	S100940597 N/A
	HAZNET:		
	Gepaid: CAL000013276		
	Contact: CAREILUCCI S		
	Telephone: 0000000000		
	Facility Addr2: Not reported		
	Mailing Name: Not reported		
	Mailing Address: 7000 JURUPA		
	Mailing City,St,Zip: RIVERSIDE, CA 925040000		
	Gen County: Riverside		
	TSD EPA ID: CAD099452708		
	TSD County: Los Angeles		
	Waste Category: Tank bottom waste		
	Disposal Method: Recycler		
	Tons: .4587		
	Facility County: Riverside		
656	HIGH LIGHT ELECTRIC 7000 JURUPA AVE RIVERSIDE, CA 92504	LUST Cortese UST SWEEPS UST	U002095572 N/A
	LUST:		
	Region: STATE		
	Status: Case Closed		
	Chemical: Diesel		
	Local Case #: 901062		
	Case Number: 083301716T		
	Qty Leaked: Not reported		
	Abate Method: Excavate and Dispose - remove contaminated soil and dispose in approved site		
	Case Type: Soil only		
	Cross Street: WILDERNESS		
	Enf Type: Not reported		
	Funding: Undefined		
	How Discovered: Not reported		
	How Stopped: Not reported		
	Leak Cause: Structure Failure		
	Leak Source: Piping		
	Global Id: T0606500210		
	Stop Date: 1990-08-28 00:00:00		
	Confirm Leak: 1990-08-28 00:00:00		
	Workplan: 1990-12-05 00:00:00		
	Prelim Assess: Not reported		

MAP FINDINGS
FOCUS MAP 21

Map ID Site Database(s) EPA ID Number

HIGH LIGHT ELECTRIC (Continued)

U002095572

Pollution Char: Not reported
 Remed Plan: Not reported
 Remed Action: 1991-01-01 00:00:00
 Monitoring: Not reported
 Report Date: 1994-07-25 00:00:00
 Discover Date: 1990-08-28 00:00:00
 Enforcement Dt: 1965-01-01 00:00:00
 Release Date: 1990-12-05 00:00:00
 Review Date: Not reported
 Enter Date: 1990-12-16 00:00:00
 MTBE Date: Not reported
 GW Qualifier: Not reported
 Soil Qualifier: Not reported
 Max MTBE GW ppb: Not reported
 Max MTBE Soil ppb: Not reported
 County: 33
 Org Name: Not reported
 Reg Board: Santa Ana Region
 Contact Person: Not reported
 Responsible Party: NEWCO
 RP Address: 7000 JURUPA AVE., RIVERSIDE, CA 92504
 Interim: Not reported
 Oversight Prgm: LUST
 MTBE Class: *
 MTBE Conc: 0
 MTBE Fuel: 0
 MTBE Tested: Not Required to be Tested.
 Staff: CAB
 Staff Initials: SCB
 Lead Agency: Local Agency
 Local Agency: 33000L
 Hydr Basin #: UPPER SANTA ANA VALL
 Beneficial: Not reported
 Priority: Not reported
 Cleanup Fund Id: Not reported
 Work Suspended: Not reported
 Operator: CRAIG FREEMAN
 Water System Name: Not reported
 Well Name: Not reported
 Distance To Lust: 0
 Waste Discharge Global ID: Not reported
 Waste Disch Assigned Name: Not reported
 Summary: 3/99: 8000 diesel tank removed, 7/99: ust area overexcavated.

Region: STATE
 Status: Case Closed
 Chemical: Diesel
 Local Case #: 9915261
 Case Number: 083303509T
 Qty Leaked: Not reported
 Abate Method: Not reported
 Case Type: Soil only
 Cross Street: WILDERNESS
 Enf Type: Not reported
 Funding: Not reported
 How Discovered: Tank Closure
 How Stopped: Not reported

MAP FINDINGS
FOCUS MAP 21

Map ID	Site	Database(s)	EPA ID Number
--------	------	-------------	---------------

HIGH LIGHT ELECTRIC (Continued)

U002095572

Leak Cause: UNK
 Leak Source: UNK
 Global Id: T0606500598
 Stop Date: Not reported
 Confirm Leak: 1999-05-25 00:00:00
 Workplan: Not reported
 Prelim Assess: Not reported
 Pollution Char: Not reported
 Remed Plan: Not reported
 Remed Action: Not reported
 Monitoring: Not reported
 Report Date: 1999-08-05 00:00:00
 Discover Date: 1999-05-25 00:00:00
 Enforcement Dt: Not reported
 Release Date: 1999-05-27 00:00:00
 Review Date: Not reported
 Enter Date: Not reported
 MTBE Date: Not reported
 GW Qualifier: Not reported
 Soil Qualifier: Not reported
 Max MTBE GW ppb: Not reported
 Max MTBE Soil ppb: Not reported
 County: 33
 Org Name: Not reported
 Reg Board: Santa Ana Region
 Contact Person: Not reported
 Responsible Party: NEWCO
 RP Address: Not reported
 Interim: Not reported
 Oversight Prgm: LUST
 MTBE Class: *
 MTBE Conc: 0
 MTBE Fuel: 0
 MTBE Tested: Not Required to be Tested.
 Staff: VJB
 Staff Initials: SCB
 Lead Agency: Local Agency
 Local Agency: 33000L
 Hydr Basin #: UPPER SANTA ANA VALL
 Beneficial: Not reported
 Priority: Not reported
 Cleanup Fund Id: Not reported
 Work Suspended: Not reported
 Operator: Not reported
 Water System Name: Not reported
 Well Name: Not reported
 Distance To Lust: 0
 Waste Discharge Global ID: Not reported
 Waste Disch Assigned Name: Not reported
 Summary: Not reported

LUST:

Region: 8
 Case Type: Soil only
 Cross Street: WILDERNESS
 Enf Type: None Taken
 Funding: Not reported

MAP FINDINGS
FOCUS MAP 21

Map ID Site Database(s) EPA ID Number

HIGH LIGHT ELECTRIC (Continued)

U002095572

How Discovered: Not reported
 How Stopped: Not reported
 Leak Cause: Structure Failure
 Leak Source: Piping
 Global ID: T0606500210
 How Stopped Date: 8/28/1990
 Review Date: 8/28/1990
 Workplan: 12/5/1990
 Prelim Assess: Not reported
 Pollution Char: Not reported
 Remed Plan: Not reported
 Remed Action: 1/1/1991
 Monitoring: Not reported
 Close Date: 8/10/1999
 Discover Date: 8/28/1990
 Enforcement Date: 1/1/1965
 Review Date: 8/10/1999
 Enter Date: 12/16/1990
 MTBE Date: Not reported
 GW Qualifies: Not reported
 Soil Qualifies: Not reported
 Max MTBE GW: Not reported
 Max MTBE Soil: Not reported
 County: Riverside
 Operator: Not reported
 Regional Board: 08
 Facility Status: Case Closed
 Substance: 12034
 Facility Contact: Not reported
 Interim: Not reported
 Oversight Program: LUST
 Latitude: 33.9603607
 Longitude: -117.4468865
 MTBE Concentration: 0
 MTBE Fuel: 0
 MTBE Tested: NRQ
 Staff: CAB
 Staff Initials: UNK
 Lead Agency: Local Agency
 Local Agency: 33000L
 Hydr Basin #: UPPER SANTA ANA VALL
 Beneficial: Not reported
 Priority: Not reported
 Cleanup Fund Id: Not reported
 Work Suspended: Not reported
 Local Case Num: Not reported
 Case Number: 083301716T
 Qty Leaked: Not reported
 Abate Method: Excavate and Dispose - remove contaminated soil and dispose in approved site
 MTBE Class: *
 Summary: 3/99: 8000 diesel tank removed, 7/99: ust area overexcavated.
 Region: 8
 Case Type: Soil only
 Cross Street: WILDERNESS
 Enf Type: Not reported

MAP FINDINGS
FOCUS MAP 21

Map ID Site Database(s) EPA ID Number

HIGH LIGHT ELECTRIC (Continued)

U002095572

Funding: Not reported
 How Discovered: Tank Closure
 How Stopped: Not reported
 Leak Cause: UNK
 Leak Source: UNK
 Global ID: T0606500598
 How Stopped Date: Not reported
 Review Date: 5/25/1999
 Workplan: Not reported
 Prelim Assess: Not reported
 Pollution Char: Not reported
 Remed Plan: Not reported
 Remed Action: Not reported
 Monitoring: Not reported
 Close Date: Not reported
 Discover Date: 5/25/1999
 Enforcement Date: Not reported
 Review Date: 8/24/1999
 Enter Date: 8/24/1999
 MTBE Date: Not reported
 GW Qualifies: Not reported
 Soil Qualifies: Not reported
 Max MTBE GW: Not reported
 Max MTBE Soil: Not reported
 County: Riverside
 Operator: Not reported
 Regional Board: 08
 Facility Status: Leak being confirmed
 Substance: 12034
 Facility Contact: Not reported
 Interim: Not reported
 Oversight Program: LUST
 Latitude: 33.9603607
 Longitude: -117.4468865
 MTBE Concentration: 0
 MTBE Fuel: 0
 MTBE Tested: NRQ
 Staff: VJJ
 Staff Initials: SCB
 Lead Agency: Local Agency
 Local Agency: 33000L
 Hydr Basin #: UPPER SANTA ANA VALL
 Beneficial: Not reported
 Priority: Not reported
 Cleanup Fund Id: Not reported
 Work Suspended: Not reported
 Local Case Num: 9915261
 Case Number: 083303509T
 Qty Leaked: Not reported
 Abate Method: Not reported
 MTBE Class: *
 Summary: Not reported

LUST:

Region: RIVERSIDE
 Site Closed: Yes
 Employee ID: 2

MAP FINDINGS
FOCUS MAP 21

Map ID Site Database(s) EPA ID Number

HIGH LIGHT ELECTRIC (Continued)

U002095572

Facility ID: 9915261
Case Type: Soil only
Status: 9

Region: RIVERSIDE
Site Closed: Yes
Employee ID: 2
Facility ID: 901062
Case Type: Soil only
Status: 9

Cortese:

Region: CORTESE
Facility Addr2: 7000 JURUPA AVE

Region: CORTESE
Facility Addr2: 7000 JURUPA AVE

UST:

Local Agency: 33000
Facility ID: 543

UST:

Region: RIVERSIDE
Total Tanks: 2

SWEEPS UST:

Status: A
Comp Number: 58514
Number: 1
Board Of Equalization: 44-018403
Ref Date: 11-17-92
Act Date: 11-17-92
Created Date: 03-28-89
Tank Status: A
Owner Tank Id: 000749
Swrcb Tank Id: 33-000-058514-000001
Actv Date: 11-17-92
Capacity: 4000
Tank Use: M.V. FUEL
Stg: P
Content: REG UNLEADED
Number Of Tanks: 3

Status: A
Comp Number: 58514
Number: 1
Board Of Equalization: 44-018403
Ref Date: 11-17-92
Act Date: 11-17-92
Created Date: 03-28-89
Tank Status: A
Owner Tank Id: 000749
Swrcb Tank Id: 33-000-058514-000002
Actv Date: 11-17-92

MAP FINDINGS
FOCUS MAP 21

Map ID	Site	Database(s)	EPA ID Number
--------	------	-------------	---------------

HIGH LIGHT ELECTRIC (Continued)

U002095572

Capacity: 8000
 Tank Use: M.V. FUEL
 Stg: P
 Content: DIESEL
 Number Of Tanks: Not reported

Status: A
 Comp Number: 58514
 Number: 1
 Board Of Equalization: 44-018403
 Ref Date: 11-17-92
 Act Date: 11-17-92
 Created Date: 03-28-89
 Tank Status: A
 Owner Tank Id: 000749
 Swrcb Tank Id: 33-000-058514-000003
 Actv Date: 11-17-92
 Capacity: 100
 Tank Use: UNKNOWN
 Stg: P
 Content: UNKNOWN
 Number Of Tanks: Not reported

656

**NATIONAL ENVIROMENTAL
 7000 JURUPA AVE
 RIVERSIDE, CA 92504**

**RCRA-SQG 1000595594
 FINDS CAD983595448
 HAZNET**

RCRA-SQG:

Date form received by agency: 08/27/1991
 Facility name: NATIONAL ENVIROMENTAL
 Facility address: 7000 JURUPA AVE
 RIVERSIDE, CA 92504
 EPA ID: CAD983595448
 Contact: KEN MORRISON
 Contact address: 7000 JURUPA AVE
 RIVERSIDE, CA 92504
 Contact country: US
 Contact telephone: (714) 688-4350
 Contact email: Not reported
 EPA Region: 09
 Classification: Small Small Quantity Generator
 Description: Handler: generates more than 100 and less than 1000 kg of hazardous waste during any calendar month and accumulates less than 6000 kg of hazardous waste at any time; or generates 100 kg or less of hazardous waste during any calendar month, and accumulates more than 1000 kg of hazardous waste at any time

Owner/Operator Summary:

Owner/operator name: SAM CADLUGGI
 Owner/operator address: NOT REQUIRED
 NOT REQUIRED, ME 99999
 Owner/operator country: Not reported
 Owner/operator telephone: (415) 555-1212
 Legal status: Private
 Owner/Operator Type: Owner
 Owner/Op start date: Not reported
 Owner/Op end date: Not reported

MAP FINDINGS
FOCUS MAP 21

Map ID Site Database(s) EPA ID Number

NATIONAL ENVIROMENTAL (Continued)

1000595594

Owner/operator name: NOT REQUIRED
Owner/operator address: NOT REQUIRED
NOT REQUIRED, ME 99999
Owner/operator country: Not reported
Owner/operator telephone: (415) 555-1212
Legal status: Private
Owner/Operator Type: Operator
Owner/Op start date: Not reported
Owner/Op end date: Not reported

Handler Activities Summary:

U.S. importer of hazardous waste: Unknown
Mixed waste (haz. and radioactive): Unknown
Recycler of hazardous waste: No
Transporter of hazardous waste: No
Treater, storer or disposer of HW: No
Underground injection activity: No
On-site burner exemption: Unknown
Furnace exemption: Unknown
Used oil fuel burner: No
Used oil processor: No
User oil refiner: No
Used oil fuel marketer to burner: No
Used oil Specification marketer: No
Used oil transfer facility: No
Used oil transporter: No
Off-site waste receiver: Commercial status unknown

Violation Status: No violations found

FINDS:

Other Pertinent Environmental Activity Identified at Site

RCRAInfo is a national information system that supports the Resource Conservation and Recovery Act (RCRA) program through the tracking of events and activities related to facilities that generate, transport, and treat, store, or dispose of hazardous waste. RCRAInfo allows RCRA program staff to track the notification, permit, compliance, and corrective action activities required under RCRA.

HAZNET:

Gepaid: CAD983595448
Contact: SAM CARDELUCCI
Telephone: 7146884350
Facility Addr2: Not reported
Mailing Name: Not reported
Mailing Address: 7000 JURUPA AVE
Mailing City,St,Zip: RIVERSIDE, CA 925041016
Gen County: Riverside
TSD EPA ID: CAD099452708
TSD County: Los Angeles
Waste Category: Unspecified organic liquid mixture
Disposal Method: Transfer Station
Tons: .9173
Facility County: Riverside

MAP FINDINGS
FOCUS MAP 21

Map ID Site Database(s) EPA ID Number

NATIONAL ENVIROMENTAL (Continued)

1000595594

Gepaid: CAD983595448
 Contact: SAM CARDELUCCI
 Telephone: 7146884350
 Facility Addr2: Not reported
 Mailing Name: Not reported
 Mailing Address: 7000 JURUPA AVE
 Mailing City,St,Zip: RIVERSIDE, CA 925041016
 Gen County: Riverside
 TSD EPA ID: CAL000113451
 TSD County: Los Angeles
 Waste Category: Unspecified organic liquid mixture
 Disposal Method: Transfer Station
 Tons: 1.1884
 Facility County: Riverside

Gepaid: CAD983595448
 Contact: SAM CARDELUCCI
 Telephone: 7146884350
 Facility Addr2: Not reported
 Mailing Name: Not reported
 Mailing Address: 7000 JURUPA AVE
 Mailing City,St,Zip: RIVERSIDE, CA 925041016
 Gen County: Riverside
 TSD EPA ID: CAL000113451
 TSD County: Los Angeles
 Waste Category: Unspecified organic liquid mixture
 Disposal Method: Transfer Station
 Tons: 2.2725
 Facility County: Riverside

Gepaid: CAD983595448
 Contact: DAVID VASQUEZ
 Telephone: 9092601441
 Facility Addr2: Not reported
 Mailing Name: Not reported
 Mailing Address: 7000 JURUPA AVE
 Mailing City,St,Zip: RIVERSIDE, CA 925041016
 Gen County: Riverside
 TSD EPA ID: Not reported
 TSD County: San Bernardino
 Waste Category: Aqueous solution with less than 10% total organic residues
 Disposal Method: Transfer Station
 Tons: 0.75
 Facility County: Not reported

Gepaid: CAD983595448
 Contact: DAVID VASQUEZ
 Telephone: 9092601441
 Facility Addr2: Not reported
 Mailing Name: Not reported
 Mailing Address: 7000 JURUPA AVE
 Mailing City,St,Zip: RIVERSIDE, CA 925041016
 Gen County: Riverside
 TSD EPA ID: Not reported
 TSD County: Not reported
 Waste Category: Other organic solids
 Disposal Method: ***

MAP FINDINGS
FOCUS MAP 21

Map ID	Site	Database(s)	EPA ID Number
	<p>NATIONAL ENVIROMENTAL (Continued)</p> <p>Tons: 0.5 Facility County: Not reported</p> <p>Click this hyperlink while viewing on your computer to access 16 additional CA_HAZNET: record(s) in the EDR Site Report.</p>		1000595594
657	<p>SUPERFORM USA INC 6825 JURUPA AVENUE RIVERSIDE, CA 92504</p> <p>RCRA-SQG: Date form received by agency: 05/01/2006 Facility name: SUPERFORM USA Facility address: 6825 JURUPA AVE RIVERSIDE, CA 92504 EPA ID: CAD982471625 Contact: RICHARD W RUVOLO Contact address: Not reported Not reported Contact country: Not reported Contact telephone: (951) 351-4100 Contact email: RICHARD.RUVOLO@SUPERFORMUSA.COM EPA Region: 09 Classification: Small Small Quantity Generator Description: Handler: generates more than 100 and less than 1000 kg of hazardous waste during any calendar month and accumulates less than 6000 kg of hazardous waste at any time; or generates 100 kg or less of hazardous waste during any calendar month, and accumulates more than 1000 kg of hazardous waste at any time</p> <p>Owner/Operator Summary: Owner/operator name: LUXFER INC Owner/operator address: 3016 KANSAS AVE RIVERSIDE, CA 92507 Owner/operator country: US Owner/operator telephone: Not reported Legal status: Private Owner/Operator Type: Owner Owner/Op start date: 04/01/1986 Owner/Op end date: Not reported</p> <p>Owner/operator name: LUXFER INC Owner/operator address: Not reported Not reported Owner/operator country: US Owner/operator telephone: Not reported Legal status: Private Owner/Operator Type: Operator Owner/Op start date: 04/01/1986 Owner/Op end date: Not reported</p> <p>Owner/operator name: NOT REQUIRED Owner/operator address: NOT REQUIRED NOT REQUIRED, ME 99999 Owner/operator country: Not reported Owner/operator telephone: (415) 555-1212</p>	<p>RCRA-SQG FINDS HAZNET CA WDS</p>	<p>1000214797 CAD982471625</p>

MAP FINDINGS
FOCUS MAP 21

Map ID Site Database(s) EPA ID Number

SUPERFORM USA INC (Continued)

1000214797

Legal status: Private
Owner/Operator Type: Operator
Owner/Op start date: Not reported
Owner/Op end date: Not reported

Owner/operator name: BUTTERFIELD LAND CO
Owner/operator address: NOT REQUIRED
NOT REQUIRED, ME 99999

Owner/operator country: Not reported
Owner/operator telephone: (415) 555-1212
Legal status: Private
Owner/Operator Type: Owner
Owner/Op start date: Not reported
Owner/Op end date: Not reported

Handler Activities Summary:

U.S. importer of hazardous waste: No
Mixed waste (haz. and radioactive): No
Recycler of hazardous waste: No
Transporter of hazardous waste: No
Treater, storer or disposer of HW: No
Underground injection activity: No
On-site burner exemption: No
Furnace exemption: No
Used oil fuel burner: No
Used oil processor: No
Used oil refiner: No
Used oil fuel marketer to burner: No
Used oil Specification marketer: No
Used oil transfer facility: No
Used oil transporter: No
Off-site waste receiver: Commercial status unknown

Universal Waste Summary:

Waste type: Batteries
Accumulated waste on-site: No
Generated waste on-site: No

Waste type: Lamps
Accumulated waste on-site: No
Generated waste on-site: No

Waste type: Pesticides
Accumulated waste on-site: No
Generated waste on-site: No

Waste type: Thermostats
Accumulated waste on-site: No
Generated waste on-site: No

Historical Generators:

Date form received by agency: 05/01/2006
Facility name: SUPERFORM USA
Classification: Large Quantity Generator

Date form received by agency: 11/28/1988

MAP FINDINGS
FOCUS MAP 21

Map ID Site Database(s) EPA ID Number

SUPERFORM USA INC (Continued)

1000214797

Facility name: SUPERFORM USA
Site name: SUPERFORM USA INC
Classification: Small Quantity Generator

Hazardous Waste Summary:

Waste code: D001
Waste name: IGNITABLE HAZARDOUS WASTES ARE THOSE WASTES WHICH HAVE A FLASHPOINT OF LESS THAN 140 DEGREES FAHRENHEIT AS DETERMINED BY A PENSKEY-MARTENS CLOSED CUP FLASH POINT TESTER. ANOTHER METHOD OF DETERMINING THE FLASH POINT OF A WASTE IS TO REVIEW THE MATERIAL SAFETY DATA SHEET, WHICH CAN BE OBTAINED FROM THE MANUFACTURER OR DISTRIBUTOR OF THE MATERIAL. LACQUER THINNER IS AN EXAMPLE OF A COMMONLY USED SOLVENT WHICH WOULD BE CONSIDERED AS IGNITABLE HAZARDOUS WASTE.

Waste code: D002
Waste name: A WASTE WHICH HAS A PH OF LESS THAN 2 OR GREATER THAN 12.5 IS CONSIDERED TO BE A CORROSIVE HAZARDOUS WASTE. SODIUM HYDROXIDE, A CAUSTIC SOLUTION WITH A HIGH PH, IS OFTEN USED BY INDUSTRIES TO CLEAN OR DEGREASE PARTS. HYDROCHLORIC ACID, A SOLUTION WITH A LOW PH, IS USED BY MANY INDUSTRIES TO CLEAN METAL PARTS PRIOR TO PAINTING. WHEN THESE CAUSTIC OR ACID SOLUTIONS BECOME CONTAMINATED AND MUST BE DISPOSED, THE WASTE WOULD BE A CORROSIVE HAZARDOUS WASTE.

Waste code: D007
Waste name: CHROMIUM

Waste code: F003
Waste name: THE FOLLOWING SPENT NON-HALOGENATED SOLVENTS: XYLENE, ACETONE, ETHYL ACETATE, ETHYL BENZENE, ETHYL ETHER, METHYL ISOBUTYL KETONE, N-BUTYL ALCOHOL, CYCLOHEXANONE, AND METHANOL; ALL SPENT SOLVENT MIXTURES/BLENDS CONTAINING, BEFORE USE, ONLY THE ABOVE SPENT NON-HALOGENATED SOLVENTS; AND ALL SPENT SOLVENT MIXTURES/BLENDS CONTAINING, BEFORE USE, ONE OR MORE OF THE ABOVE NON-HALOGENATED SOLVENTS, AND, A TOTAL OF TEN PERCENT OR MORE (BY VOLUME) OF ONE OR MORE OF THOSE SOLVENTS LISTED IN F001, F002, F004, AND F005, AND STILL BOTTOMS FROM THE RECOVERY OF THESE SPENT SOLVENTS AND SPENT SOLVENT MIXTURES.

Biennial Reports:

Last Biennial Reporting Year: 2005

Annual Waste Handled:

Waste code: D001
Waste name: IGNITABLE HAZARDOUS WASTES ARE THOSE WASTES WHICH HAVE A FLASHPOINT OF LESS THAN 140 DEGREES FAHRENHEIT AS DETERMINED BY A PENSKEY-MARTENS CLOSED CUP FLASH POINT TESTER. ANOTHER METHOD OF DETERMINING THE FLASH POINT OF A WASTE IS TO REVIEW THE MATERIAL SAFETY DATA SHEET, WHICH CAN BE OBTAINED FROM THE MANUFACTURER OR DISTRIBUTOR OF THE MATERIAL. LACQUER THINNER IS AN EXAMPLE OF A COMMONLY USED SOLVENT WHICH WOULD BE CONSIDERED AS IGNITABLE HAZARDOUS WASTE.

Amount (Lbs): 650

Waste code: D002
Waste name: A WASTE WHICH HAS A PH OF LESS THAN 2 OR GREATER THAN 12.5 IS CONSIDERED TO BE A CORROSIVE HAZARDOUS WASTE. SODIUM HYDROXIDE, A CAUSTIC SOLUTION WITH A HIGH PH, IS OFTEN USED BY INDUSTRIES TO CLEAN

MAP FINDINGS
FOCUS MAP 21

Map ID	Site	Database(s)	EPA ID Number
--------	------	-------------	---------------

SUPERFORM USA INC (Continued)

1000214797

OR DEGREASE PARTS. HYDROCHLORIC ACID, A SOLUTION WITH A LOW PH, IS USED BY MANY INDUSTRIES TO CLEAN METAL PARTS PRIOR TO PAINTING. WHEN THESE CAUSTIC OR ACID SOLUTIONS BECOME CONTAMINATED AND MUST BE DISPOSED, THE WASTE WOULD BE A CORROSIVE HAZARDOUS WASTE.

Amount (Lbs): 127606.3

Waste code: D007
Waste name: CHROMIUM
Amount (Lbs): 223903.3

Waste code: F003
Waste name: THE FOLLOWING SPENT NON-HALOGENATED SOLVENTS: XYLENE, ACETONE, ETHYL ACETATE, ETHYL BENZENE, ETHYL ETHER, METHYL ISOBUTYL KETONE, N-BUTYL ALCOHOL, CYCLOHEXANONE, AND METHANOL; ALL SPENT SOLVENT MIXTURES/BLENDS CONTAINING, BEFORE USE, ONLY THE ABOVE SPENT NON-HALOGENATED SOLVENTS; AND ALL SPENT SOLVENT MIXTURES/BLENDS CONTAINING, BEFORE USE, ONE OR MORE OF THE ABOVE NON-HALOGENATED SOLVENTS, AND, A TOTAL OF TEN PERCENT OR MORE (BY VOLUME) OF ONE OR MORE OF THOSE SOLVENTS LISTED IN F001, F002, F004, AND F005, AND STILL BOTTOMS FROM THE RECOVERY OF THESE SPENT SOLVENTS AND SPENT SOLVENT MIXTURES.

Amount (Lbs): 650

Violation Status: No violations found

FINDS:

Other Pertinent Environmental Activity Identified at Site

California - Hazardous Waste Tracking System - Datamart

RCRAInfo is a national information system that supports the Resource Conservation and Recovery Act (RCRA) program through the tracking of events and activities related to facilities that generate, transport, and treat, store, or dispose of hazardous waste. RCRAInfo allows RCRA program staff to track the notification, permit, compliance, and corrective action activities required under RCRA.

HAZNET:

Gepaid: CAD982471625
Contact: BRITISH ALUM UNITED KINGDON
Telephone: 0000000000
Facility Addr2: Not reported
Mailing Name: Not reported
Mailing Address: PO BOX 5375
Mailing City,St,Zip: RIVERSIDE, CA 925175375
Gen County: Riverside
TSD EPA ID: CAD008302903
TSD County: Los Angeles
Waste Category: Unspecified organic liquid mixture
Disposal Method: Recycler
Tons: .5000
Facility County: Riverside

Gepaid: CAD982471625
Contact: BRITISH ALUM UNITED KINGDON

MAP FINDINGS
 FOCUS MAP 21

Map ID Site Database(s) EPA ID Number

SUPERFORM USA INC (Continued)

1000214797

Telephone: 0000000000
 Facility Addr2: Not reported
 Mailing Name: Not reported
 Mailing Address: PO BOX 5375
 Mailing City,St,Zip: RIVERSIDE, CA 925175375
 Gen County: Riverside
 TSD EPA ID: CAD028409019
 TSD County: Los Angeles
 Waste Category: Other organic solids
 Disposal Method: Transfer Station
 Tons: .4000
 Facility County: Riverside

Gepaid: CAD982471625
 Contact: BRITISH ALUM UNITED KINGDON
 Telephone: 0000000000
 Facility Addr2: Not reported
 Mailing Name: Not reported
 Mailing Address: PO BOX 5375
 Mailing City,St,Zip: RIVERSIDE, CA 925175375
 Gen County: Riverside
 TSD EPA ID: CAD028409019
 TSD County: Los Angeles
 Waste Category: Waste oil and mixed oil
 Disposal Method: Treatment, Tank
 Tons: 1.1467
 Facility County: Riverside

Gepaid: CAD982471625
 Contact: BRITISH ALUM UNITED KINGDON
 Telephone: 0000000000
 Facility Addr2: Not reported
 Mailing Name: Not reported
 Mailing Address: PO BOX 5375
 Mailing City,St,Zip: RIVERSIDE, CA 925175375
 Gen County: Riverside
 TSD EPA ID: CAD028409019
 TSD County: Los Angeles
 Waste Category: Unspecified organic liquid mixture
 Disposal Method: Transfer Station
 Tons: .2293
 Facility County: Riverside

Gepaid: CAD982471625
 Contact: BRITISH ALUM UNITED KINGDON
 Telephone: 0000000000
 Facility Addr2: Not reported
 Mailing Name: Not reported
 Mailing Address: PO BOX 5375
 Mailing City,St,Zip: RIVERSIDE, CA 925175375
 Gen County: Riverside
 TSD EPA ID: CAD028409019
 TSD County: Los Angeles
 Waste Category: Unspecified organic liquid mixture
 Disposal Method: Treatment, Tank
 Tons: .2293
 Facility County: Riverside

MAP FINDINGS
FOCUS MAP 21

Map ID	Site	Database(s)	EPA ID Number
--------	------	-------------	---------------

SUPERFORM USA INC (Continued)

1000214797

[Click this hyperlink](#) while viewing on your computer to access 33 additional CA_HAZNET: record(s) in the EDR Site Report.

CA WDS:

Facility ID: Santa Ana River 33I016403
 Facility Type: Industrial - Facility that treats and/or disposes of liquid or semisolid wastes from any servicing, producing, manufacturing or processing operation of whatever nature, including mining, gravel washing, geothermal operations, air conditioning, ship building and repairing, oil production, storage and disposal operations, water pumping.
 Facility Status: Active - Any facility with a continuous or seasonal discharge that is under Waste Discharge Requirements.
 NPDES Number: CAS000001 The 1st 2 characters designate the state. The remaining 7 are assigned by the Regional Board
 Subregion: 8
 Facility Telephone: 9093540444
 Facility Contact: TONY GERMANDEZ
 Agency Name: REYNOLDS MICHAEL J.
 Agency Address: P. O. BOX 5375
 Agency City,St,Zip: RIVERSIDE 92517
 Agency Contact: TONY GERMANDEZ
 Agency Telephone: 9093514100
 Agency Type: Private
 SIC Code: 0
 SIC Code 2: Not reported
 Primary Waste: Not reported
 Primary Waste Type: Not reported
 Secondary Waste: Not reported
 Secondary Waste Type: Not reported
 Design Flow: 0
 Baseline Flow: 0
 Reclamation: Not reported
 POTW: Not reported
 Treat To Water: Minor Threat to Water Quality. A violation of a regional board order should cause a relatively minor impairment of beneficial uses compared to a major or minor threat. Not: All nurds without a TTWQ will be considered a minor threat to water quality unless coded at a higher Level. A Zero (0) may be used to code those NURDS that are found to represent no threat to water quality.
 Complexity: Category C - Facilities having no waste treatment systems, such as cooling water dischargers or those who must comply through best management practices, facilities with passive waste treatment and disposal systems, such as septic systems with subsurface disposal, or dischargers having waste storage systems with land disposal such as dairy waste ponds.

658

**WALL STREET JOURNAL
6900 JURUPA AVE
RIVERSIDE, CA 92504**

**CA FID UST S101590045
SWEEPS UST N/A**

CA FID UST:

Facility ID: 33002820
 Regulated By: UTNKA
 Regulated ID: Not reported
 Cortese Code: Not reported
 SIC Code: Not reported

MAP FINDINGS
FOCUS MAP 21

Map ID Site Database(s) EPA ID Number

WALL STREET JOURNAL (Continued)

S101590045

Facility Phone: 7143513200
 Mail To: Not reported
 Mailing Address: P O BOX 2000
 Mailing Address 2: Not reported
 Mailing City,St,Zip: RIVERSIDE 92504
 Contact: Not reported
 Contact Phone: Not reported
 DUNs Number: Not reported
 NPDES Number: Not reported
 EPA ID: Not reported
 Comments: Not reported
 Status: Active

SWEEPS UST:

Status: A
 Comp Number: 14090
 Number: 1
 Board Of Equalization: 44-018011
 Ref Date: 01-24-92
 Act Date: 01-24-92
 Created Date: 06-19-89
 Tank Status: A
 Owner Tank Id: 1
 Swrcb Tank Id: 33-000-014090-000001
 Actv Date: 01-24-92
 Capacity: 550
 Tank Use: M.V. FUEL
 Stg: P
 Content: DIESEL
 Number Of Tanks: 1

658

**DOW JONES & CO., INC.
 6900 JURUPA AVE
 RIVERSIDE, CA 92506**

**HIST UST U001576449
 N/A**

HIST UST:

Region: STATE
 Facility ID: 00000067492
 Facility Type: Other
 Other Type: PUBLISHER
 Total Tanks: 0001
 Contact Name: GARY RINGO
 Telephone: 7146881810
 Owner Name: DOW JONES & CO., INC.
 Owner Address: 6900 JURUPA AVE.
 Owner City,St,Zip: RIVERSIDE, CA 92506

Tank Num: 001
 Container Num: 007
 Year Installed: 1984
 Tank Capacity: 00000550
 Tank Used for: WASTE
 Type of Fuel: 4
 Tank Construction: 2 1 inches
 Leak Detection: Stock Inventor

MAP FINDINGS
FOCUS MAP 21

Map ID	Site	Database(s)	EPA ID Number
658	DOW JONES & CO 6900 JURUPA AVE RIVERSIDE, CA 92504	RCRA-SQG FINDS HAZNET EMI	1000121070 CAD086101383
	<p>RCRA-SQG:</p> <p>Date form received by agency: 09/01/1996</p> <p>Facility name: DOW JONES & CO</p> <p>Facility address: 6900 JURUPA AVE RIVERSIDE, CA 92504</p> <p>EPA ID: CAD086101383</p> <p>Contact: Not reported</p> <p>Contact address: Not reported Not reported</p> <p>Contact country: Not reported</p> <p>Contact telephone: Not reported</p> <p>Contact email: Not reported</p> <p>EPA Region: 09</p> <p>Land type: Facility is not located on Indian land. Additional information is not known.</p> <p>Classification: Small Small Quantity Generator</p> <p>Description: Handler: generates more than 100 and less than 1000 kg of hazardous waste during any calendar month and accumulates less than 6000 kg of hazardous waste at any time; or generates 100 kg or less of hazardous waste during any calendar month, and accumulates more than 1000 kg of hazardous waste at any time</p> <p>Owner/Operator Summary:</p> <p>Owner/operator name: NOT REQUIRED</p> <p>Owner/operator address: NOT REQUIRED NOT REQUIRED, ME 99999</p> <p>Owner/operator country: Not reported</p> <p>Owner/operator telephone: (415) 555-1212</p> <p>Legal status: Private</p> <p>Owner/Operator Type: Owner</p> <p>Owner/Op start date: Not reported</p> <p>Owner/Op end date: Not reported</p> <p>Owner/operator name: NOT REQUIRED</p> <p>Owner/operator address: NOT REQUIRED NOT REQUIRED, ME 99999</p> <p>Owner/operator country: Not reported</p> <p>Owner/operator telephone: (415) 555-1212</p> <p>Legal status: Private</p> <p>Owner/Operator Type: Operator</p> <p>Owner/Op start date: Not reported</p> <p>Owner/Op end date: Not reported</p> <p>Handler Activities Summary:</p> <p>U.S. importer of hazardous waste: Unknown</p> <p>Mixed waste (haz. and radioactive): Unknown</p> <p>Recycler of hazardous waste: No</p> <p>Transporter of hazardous waste: No</p> <p>Treater, storer or disposer of HW: No</p> <p>Underground injection activity: No</p> <p>On-site burner exemption: Unknown</p> <p>Furnace exemption: Unknown</p> <p>Used oil fuel burner: No</p> <p>Used oil processor: No</p>		

MAP FINDINGS
FOCUS MAP 21

Map ID Site Database(s) EPA ID Number

DOW JONES & CO (Continued)

1000121070

User oil refiner: No
Used oil fuel marketer to burner: No
Used oil Specification marketer: No
Used oil transfer facility: No
Used oil transporter: No
Off-site waste receiver: Commercial status unknown

Historical Generators:

Date form received by agency: 04/16/1982
Facility name: DOW JONES & CO
Classification: Large Quantity Generator

Violation Status: No violations found

Evaluation Action Summary:

Evaluation date: 11/28/1991
Evaluation: COMPLIANCE EVALUATION INSPECTION ON-SITE
Area of violation: Not reported
Date achieved compliance: Not reported
Evaluation lead agency: State Contractor/Grantee

FINDS:

Other Pertinent Environmental Activity Identified at Site

California - Hazardous Waste Tracking System - Datamart

The NEI (National Emissions Inventory) database contains information on stationary and mobile sources that emit criteria air pollutants and their precursors, as well as hazardous air pollutants (HAPs).

RCRAInfo is a national information system that supports the Resource Conservation and Recovery Act (RCRA) program through the tracking of events and activities related to facilities that generate, transport, and treat, store, or dispose of hazardous waste. RCRAInfo allows RCRA program staff to track the notification, permit, compliance, and corrective action activities required under RCRA.

HAZNET:

Gepaid: CAD086101383
Contact: DOW JONES CO/LEGAL DEPT
Telephone: 2124162000
Facility Addr2: Not reported
Mailing Name: Not reported
Mailing Address: 6900 JURUPA AVE
Mailing City,St,Zip: RIVERSIDE, CA 925041010
Gen County: Riverside
TSD EPA ID: CAD050806850
TSD County: Los Angeles
Waste Category: Off-specification, aged, or surplus organics
Disposal Method: Transfer Station
Tons: .2293
Facility County: Riverside

Gepaid: CAD086101383
Contact: DOW JONES CO/LEGAL DEPT

MAP FINDINGS
FOCUS MAP 21

Map ID	Site	Database(s)	EPA ID Number
--------	------	-------------	---------------

DOW JONES & CO (Continued)

1000121070

Telephone:	2124162000
Facility Addr2:	Not reported
Mailing Name:	Not reported
Mailing Address:	6900 JURUPA AVE
Mailing City,St,Zip:	RIVERSIDE, CA 925041010
Gen County:	Riverside
TSD EPA ID:	CAD050806850
TSD County:	Los Angeles
Waste Category:	Asbestos-containing waste
Disposal Method:	Transfer Station
Tons:	.3080
Facility County:	Riverside
Gepaid:	CAD086101383
Contact:	DOW JONES CO/LEGAL DEPT
Telephone:	2124162000
Facility Addr2:	Not reported
Mailing Name:	Not reported
Mailing Address:	6900 JURUPA AVE
Mailing City,St,Zip:	RIVERSIDE, CA 925041010
Gen County:	Riverside
TSD EPA ID:	CAD050806850
TSD County:	Los Angeles
Waste Category:	Unspecified organic liquid mixture
Disposal Method:	Transfer Station
Tons:	.6880
Facility County:	Riverside
Gepaid:	CAD086101383
Contact:	DOW JONES CO/LEGAL DEPT
Telephone:	2124162000
Facility Addr2:	Not reported
Mailing Name:	Not reported
Mailing Address:	6900 JURUPA AVE
Mailing City,St,Zip:	RIVERSIDE, CA 925041010
Gen County:	Riverside
TSD EPA ID:	CAT000613927
TSD County:	San Bernardino
Waste Category:	Aqueous solution with less than 10% total organic residues
Disposal Method:	Transfer Station
Tons:	.3044
Facility County:	Riverside
Gepaid:	CAD086101383
Contact:	GERRY GOWMAN-PRODUCTION MGR.
Telephone:	9513513200
Facility Addr2:	Not reported
Mailing Name:	Not reported
Mailing Address:	6900 JURUPA AVE
Mailing City,St,Zip:	RIVERSIDE, CA 925041010
Gen County:	Riverside
TSD EPA ID:	CAD008302903
TSD County:	Los Angeles
Waste Category:	Aqueous solution with 10% or more total organic residues
Disposal Method:	Not reported
Tons:	0.45
Facility County:	Not reported

MAP FINDINGS
FOCUS MAP 21

Map ID	Site	Database(s)	EPA ID Number
--------	------	-------------	---------------

DOW JONES & CO (Continued)

1000121070

[Click this hyperlink](#) while viewing on your computer to access 49 additional CA_HAZNET: record(s) in the EDR Site Report.

EMI:

Year:	1996
Carbon Monoxide Emissions Tons/Yr:	33
Air Basin:	SC
Facility ID:	71070
Air District Name:	SC
SIC Code:	2711
Air District Name:	SOUTH COAST AQMD
Community Health Air Pollution Info System:	Not reported
Consolidated Emission Reporting Rule:	Not reported
Total Organic Hydrocarbon Gases Tons/Yr:	0
Reactive Organic Gases Tons/Yr:	0
Carbon Monoxide Emissions Tons/Yr:	0
NOX - Oxides of Nitrogen Tons/Yr:	0
SOX - Oxides of Sulphur Tons/Yr:	0
Particulate Matter Tons/Yr:	0
Part. Matter 10 Micrometers & Smlr Tons/Yr:	0

Year:	1997
Carbon Monoxide Emissions Tons/Yr:	33
Air Basin:	SC
Facility ID:	71070
Air District Name:	SC
SIC Code:	2711
Air District Name:	SOUTH COAST AQMD
Community Health Air Pollution Info System:	Not reported
Consolidated Emission Reporting Rule:	Not reported
Total Organic Hydrocarbon Gases Tons/Yr:	8
Reactive Organic Gases Tons/Yr:	7
Carbon Monoxide Emissions Tons/Yr:	0
NOX - Oxides of Nitrogen Tons/Yr:	0
SOX - Oxides of Sulphur Tons/Yr:	0
Particulate Matter Tons/Yr:	0
Part. Matter 10 Micrometers & Smlr Tons/Yr:	0

Year:	1998
Carbon Monoxide Emissions Tons/Yr:	33
Air Basin:	SC
Facility ID:	71070
Air District Name:	SC
SIC Code:	2711
Air District Name:	SOUTH COAST AQMD
Community Health Air Pollution Info System:	Not reported
Consolidated Emission Reporting Rule:	Not reported
Total Organic Hydrocarbon Gases Tons/Yr:	8
Reactive Organic Gases Tons/Yr:	7
Carbon Monoxide Emissions Tons/Yr:	0
NOX - Oxides of Nitrogen Tons/Yr:	0
SOX - Oxides of Sulphur Tons/Yr:	0
Particulate Matter Tons/Yr:	0
Part. Matter 10 Micrometers & Smlr Tons/Yr:	0

Year:	1999
Carbon Monoxide Emissions Tons/Yr:	33

MAP FINDINGS
FOCUS MAP 21

Map ID Site Database(s) EPA ID Number

DOW JONES & CO (Continued)

1000121070

Air Basin: SC
 Facility ID: 71070
 Air District Name: SC
 SIC Code: 2711
 Air District Name: SOUTH COAST AQMD
 Community Health Air Pollution Info System: Not reported
 Consolidated Emission Reporting Rule: Not reported
 Total Organic Hydrocarbon Gases Tons/Yr: 8
 Reactive Organic Gases Tons/Yr: 7
 Carbon Monoxide Emissions Tons/Yr: 0
 NOX - Oxides of Nitrogen Tons/Yr: 0
 SOX - Oxides of Sulphur Tons/Yr: 0
 Particulate Matter Tons/Yr: 0
 Part. Matter 10 Micrometers & Smlr Tons/Yr: 0

Year: 2000
 Carbon Monoxide Emissions Tons/Yr: 33
 Air Basin: SC
 Facility ID: 71070
 Air District Name: SC
 SIC Code: 2711
 Air District Name: SOUTH COAST AQMD
 Community Health Air Pollution Info System: Not reported
 Consolidated Emission Reporting Rule: Not reported
 Total Organic Hydrocarbon Gases Tons/Yr: 8
 Reactive Organic Gases Tons/Yr: 7
 Carbon Monoxide Emissions Tons/Yr: 0
 NOX - Oxides of Nitrogen Tons/Yr: 0
 SOX - Oxides of Sulphur Tons/Yr: 0
 Particulate Matter Tons/Yr: 0
 Part. Matter 10 Micrometers & Smlr Tons/Yr: 0

Year: 2001
 Carbon Monoxide Emissions Tons/Yr: 33
 Air Basin: SC
 Facility ID: 71070
 Air District Name: SC
 SIC Code: 2711
 Air District Name: SOUTH COAST AQMD
 Community Health Air Pollution Info System: Not reported
 Consolidated Emission Reporting Rule: Not reported
 Total Organic Hydrocarbon Gases Tons/Yr: 4
 Reactive Organic Gases Tons/Yr: 4
 Carbon Monoxide Emissions Tons/Yr: 0
 NOX - Oxides of Nitrogen Tons/Yr: 1
 SOX - Oxides of Sulphur Tons/Yr: 0
 Particulate Matter Tons/Yr: 0
 Part. Matter 10 Micrometers & Smlr Tons/Yr: 0

Year: 2002
 Carbon Monoxide Emissions Tons/Yr: 33
 Air Basin: SC
 Facility ID: 71070
 Air District Name: SC
 SIC Code: 2711
 Air District Name: SOUTH COAST AQMD
 Community Health Air Pollution Info System: Not reported

MAP FINDINGS
FOCUS MAP 21

Map ID Site Database(s) EPA ID Number

DOW JONES & CO (Continued)

1000121070

Consolidated Emission Reporting Rule: Not reported
 Total Organic Hydrocarbon Gases Tons/Yr: 3
 Reactive Organic Gases Tons/Yr: 3
 Carbon Monoxide Emissions Tons/Yr: 0
 NOX - Oxides of Nitrogen Tons/Yr: 0
 SOX - Oxides of Sulphur Tons/Yr: 0
 Particulate Matter Tons/Yr: 0
 Part. Matter 10 Micrometers & Smlr Tons/Yr: 0

Year: 2003
 Carbon Monoxide Emissions Tons/Yr: 33
 Air Basin: SC
 Facility ID: 71070
 Air District Name: SC
 SIC Code: 2711
 Air District Name: SOUTH COAST AQMD
 Community Health Air Pollution Info System: Not reported
 Consolidated Emission Reporting Rule: Not reported
 Total Organic Hydrocarbon Gases Tons/Yr: 3
 Reactive Organic Gases Tons/Yr: 3
 Carbon Monoxide Emissions Tons/Yr: 0
 NOX - Oxides of Nitrogen Tons/Yr: 0
 SOX - Oxides of Sulphur Tons/Yr: 0
 Particulate Matter Tons/Yr: 0
 Part. Matter 10 Micrometers & Smlr Tons/Yr: 0

Year: 2004
 Carbon Monoxide Emissions Tons/Yr: 33
 Air Basin: SC
 Facility ID: 71070
 Air District Name: SC
 SIC Code: 2711
 Air District Name: SOUTH COAST AQMD
 Community Health Air Pollution Info System: Not reported
 Consolidated Emission Reporting Rule: Not reported
 Total Organic Hydrocarbon Gases Tons/Yr: 3.40826
 Reactive Organic Gases Tons/Yr: 3.33
 Carbon Monoxide Emissions Tons/Yr: 0.06192
 NOX - Oxides of Nitrogen Tons/Yr: 0.07719
 SOX - Oxides of Sulphur Tons/Yr: 0.000506
 Particulate Matter Tons/Yr: 0.005845
 Part. Matter 10 Micrometers & Smlr Tons/Yr: 0.01

Year: 2005
 Carbon Monoxide Emissions Tons/Yr: 33
 Air Basin: SC
 Facility ID: 71070
 Air District Name: SC
 SIC Code: 2711
 Air District Name: SOUTH COAST AQMD
 Community Health Air Pollution Info System: Not reported
 Consolidated Emission Reporting Rule: Not reported
 Total Organic Hydrocarbon Gases Tons/Yr: 1.68022
 Reactive Organic Gases Tons/Yr: 1.639813054
 Carbon Monoxide Emissions Tons/Yr: .129
 NOX - Oxides of Nitrogen Tons/Yr: .154
 SOX - Oxides of Sulphur Tons/Yr: .00092

MAP FINDINGS
FOCUS MAP 21

Map ID	Site	Database(s)	EPA ID Number
	DOW JONES & CO (Continued)		1000121070
	Particulate Matter Tons/Yr: .0117		
	Part. Matter 10 Micrometers & Smlr Tons/Yr: .0117		
659	PRIDE AUTOMOTIVE 7101 JURUPA AVE #35 RIVERSIDE, CA 92504	HAZNET	S103982619 N/A
	HAZNET:		
	Gepaid: CAL000126695		
	Contact: PEGGY ANN KRUSE		
	Telephone: 9093538761		
	Facility Addr2: Not reported		
	Mailing Name: Not reported		
	Mailing Address: 7101 JURUPA AVE STE 38		
	Mailing City,St,Zip: RIVERSIDE, CA 925040000		
	Gen County: Riverside		
	TSD EPA ID: CAT080013352		
	TSD County: Los Angeles		
	Waste Category: Aqueous solution with 10% or more total organic residues		
	Disposal Method: Recycler		
	Tons: .7296		
	Facility County: Riverside		
	Gepaid: CAL000126695		
	Contact: PEGGY ANN KRUSE		
	Telephone: 9093538761		
	Facility Addr2: Not reported		
	Mailing Name: Not reported		
	Mailing Address: 7101 JURUPA AVE STE 38		
	Mailing City,St,Zip: RIVERSIDE, CA 925040000		
	Gen County: Riverside		
	TSD EPA ID: CAT080013352		
	TSD County: Los Angeles		
	Waste Category: Unspecified aqueous solution		
	Disposal Method: Recycler		
	Tons: .2293		
	Facility County: Riverside		
	Gepaid: CAL000126695		
	Contact: PEGGY ANN KRUSE		
	Telephone: 9093538761		
	Facility Addr2: Not reported		
	Mailing Name: Not reported		
	Mailing Address: 7101 JURUPA AVE STE 38		
	Mailing City,St,Zip: RIVERSIDE, CA 925040000		
	Gen County: Riverside		
	TSD EPA ID: CAT080013352		
	TSD County: Los Angeles		
	Waste Category: Aqueous solution with 10% or more total organic residues		
	Disposal Method: Recycler		
	Tons: .1876		
	Facility County: Riverside		

MAP FINDINGS
FOCUS MAP 21

Map ID	Site	Database(s)	EPA ID Number
659	PACIFIC TEXTURING 7101 JURUPA AVE NO 23 RIVERSIDE, CA 92504	RCRA-SQG FINDS HAZNET	1000455635 CAD982494577
	<p>RCRA-SQG:</p> <p>Date form received by agency: 01/01/2006</p> <p>Facility name: PACIFIC TEXTURING</p> <p>Facility address: 7101 JURUPA AVE NO 23 RIVERSIDE, CA 92504</p> <p>EPA ID: CAD982494577</p> <p>Mailing address: 7101 JURUPA AVE #23 RIVERSIDE, CA 92504</p> <p>Contact: TIM PRENDERGAST</p> <p>Contact address: Not reported Not reported</p> <p>Contact country: Not reported</p> <p>Contact telephone: (951) 351-9895</p> <p>Contact email: TIM@PACIFICTEXTURING.COM</p> <p>EPA Region: 09</p> <p>Classification: Small Small Quantity Generator</p> <p>Description: Handler: generates more than 100 and less than 1000 kg of hazardous waste during any calendar month and accumulates less than 6000 kg of hazardous waste at any time; or generates 100 kg or less of hazardous waste during any calendar month, and accumulates more than 1000 kg of hazardous waste at any time</p> <p>Owner/Operator Summary:</p> <p>Owner/operator name: GEOFFREY MADDOCKS</p> <p>Owner/operator address: 7101 JURUPA AVE NO 23 RIVERSIDE, CA 92504</p> <p>Owner/operator country: Not reported</p> <p>Owner/operator telephone: (909) 351-9895</p> <p>Legal status: Private</p> <p>Owner/Operator Type: Owner</p> <p>Owner/Op start date: Not reported</p> <p>Owner/Op end date: Not reported</p> <p>Owner/operator name: PACIFIC TEXTURING</p> <p>Owner/operator address: Not reported Not reported</p> <p>Owner/operator country: US</p> <p>Owner/operator telephone: Not reported</p> <p>Legal status: Private</p> <p>Owner/Operator Type: Operator</p> <p>Owner/Op start date: 03/01/1994</p> <p>Owner/Op end date: Not reported</p> <p>Owner/operator name: NOT REQUIRED</p> <p>Owner/operator address: NOT REQUIRED NOT REQUIRED, ME 99999</p> <p>Owner/operator country: Not reported</p> <p>Owner/operator telephone: (415) 555-1212</p> <p>Legal status: Private</p> <p>Owner/Operator Type: Operator</p> <p>Owner/Op start date: Not reported</p> <p>Owner/Op end date: Not reported</p> <p>Owner/operator name: GEOFFREY I MADDOCKS</p> <p>Owner/operator address: 7101 JURUPA AVE #23</p>		

MAP FINDINGS
FOCUS MAP 21

Map ID Site Database(s) EPA ID Number

PACIFIC TEXTURING (Continued)

1000455635

RIVERSIDE, CA 92504

Owner/operator country: US
Owner/operator telephone: Not reported
Legal status: Private
Owner/Operator Type: Owner
Owner/Op start date: 03/01/1994
Owner/Op end date: Not reported

Handler Activities Summary:

U.S. importer of hazardous waste: No
Mixed waste (haz. and radioactive): No
Recycler of hazardous waste: No
Transporter of hazardous waste: No
Treater, storer or disposer of HW: No
Underground injection activity: No
On-site burner exemption: No
Furnace exemption: No
Used oil fuel burner: No
Used oil processor: No
User oil refiner: No
Used oil fuel marketer to burner: No
Used oil Specification marketer: No
Used oil transfer facility: No
Used oil transporter: No
Off-site waste receiver: Commercial status unknown

Universal Waste Summary:

Waste type: Batteries
Accumulated waste on-site: No
Generated waste on-site: No

Waste type: Lamps
Accumulated waste on-site: No
Generated waste on-site: No

Waste type: Pesticides
Accumulated waste on-site: No
Generated waste on-site: No

Waste type: Thermostats
Accumulated waste on-site: No
Generated waste on-site: No

Historical Generators:

Date form received by agency: 06/13/2002
Facility name: PACIFIC TEXTURING
Classification: Small Quantity Generator

Hazardous Waste Summary:

Waste code: D002
Waste name: A WASTE WHICH HAS A PH OF LESS THAN 2 OR GREATER THAN 12.5 IS CONSIDERED TO BE A CORROSIVE HAZARDOUS WASTE. SODIUM HYDROXIDE, A CAUSTIC SOLUTION WITH A HIGH PH, IS OFTEN USED BY INDUSTRIES TO CLEAN OR DEGREASE PARTS. HYDROCHLORIC ACID, A SOLUTION WITH A LOW PH, IS USED BY MANY INDUSTRIES TO CLEAN METAL PARTS PRIOR TO PAINTING. WHEN

MAP FINDINGS
FOCUS MAP 21

Map ID Site Database(s) EPA ID Number

PACIFIC TEXTURING (Continued)

1000455635

THESE CAUSTIC OR ACID SOLUTIONS BECOME CONTAMINATED AND MUST BE DISPOSED, THE WASTE WOULD BE A CORROSIVE HAZARDOUS WASTE.

Waste code: D002
Waste name: A WASTE WHICH HAS A PH OF LESS THAN 2 OR GREATER THAN 12.5 IS CONSIDERED TO BE A CORROSIVE HAZARDOUS WASTE. SODIUM HYDROXIDE, A CAUSTIC SOLUTION WITH A HIGH PH, IS OFTEN USED BY INDUSTRIES TO CLEAN OR DEGREASE PARTS. HYDROCHLORIC ACID, A SOLUTION WITH A LOW PH, IS USED BY MANY INDUSTRIES TO CLEAN METAL PARTS PRIOR TO PAINTING. WHEN THESE CAUSTIC OR ACID SOLUTIONS BECOME CONTAMINATED AND MUST BE DISPOSED, THE WASTE WOULD BE A CORROSIVE HAZARDOUS WASTE.

Biennial Reports:

Last Biennial Reporting Year: 2005

Annual Waste Handled:

Waste code: D002
Waste name: A WASTE WHICH HAS A PH OF LESS THAN 2 OR GREATER THAN 12.5 IS CONSIDERED TO BE A CORROSIVE HAZARDOUS WASTE. SODIUM HYDROXIDE, A CAUSTIC SOLUTION WITH A HIGH PH, IS OFTEN USED BY INDUSTRIES TO CLEAN OR DEGREASE PARTS. HYDROCHLORIC ACID, A SOLUTION WITH A LOW PH, IS USED BY MANY INDUSTRIES TO CLEAN METAL PARTS PRIOR TO PAINTING. WHEN THESE CAUSTIC OR ACID SOLUTIONS BECOME CONTAMINATED AND MUST BE DISPOSED, THE WASTE WOULD BE A CORROSIVE HAZARDOUS WASTE.

Amount (Lbs): 11880.4

Violation Status: No violations found

FINDS:

Other Pertinent Environmental Activity Identified at Site

RCRAInfo is a national information system that supports the Resource Conservation and Recovery Act (RCRA) program through the tracking of events and activities related to facilities that generate, transport, and treat, store, or dispose of hazardous waste. RCRAInfo allows RCRA program staff to track the notification, permit, compliance, and corrective action activities required under RCRA.

HAZNET:

Gepaid: CAD982494577
Contact: GEOFFREY MADDOCKS
Telephone: 9093519895
Facility Addr2: Not reported
Mailing Name: Not reported
Mailing Address: 7101 JURUPA AVE STE 23
Mailing City,St,Zip: RIVERSIDE, CA 925040000
Gen County: Riverside
TSD EPA ID: CAD008488025
TSD County: Los Angeles
Waste Category: Liquids with pH <UN-> 2 with metals
Disposal Method: Not reported
Tons: 1.14
Facility County: Not reported

Gepaid: CAD982494577

MAP FINDINGS
FOCUS MAP 21

Map ID Site Database(s) EPA ID Number

PACIFIC TEXTURING (Continued)

1000455635

Contact: GEOFFREY MADDOCKS
Telephone: 9093519895
Facility Addr2: Not reported
Mailing Name: Not reported
Mailing Address: 7101 JURUPA AVE STE 23
Mailing City,St,Zip: RIVERSIDE, CA 925040000
Gen County: Riverside
TSD EPA ID: CAD008488025
TSD County: Los Angeles
Waste Category: Liquids with pH <UN-> 2 with metals
Disposal Method: Not reported
Tons: 1.14
Facility County: Not reported

Gepaid: CAD982494577
Contact: GEOFFREY MADDOCKS
Telephone: 9093519895
Facility Addr2: Not reported
Mailing Name: Not reported
Mailing Address: 5876 REPUBLIC ST
Mailing City,St,Zip: RIVERSIDE, CA 925040000
Gen County: Riverside
TSD EPA ID: CAD006488025
TSD County: Not reported
Waste Category: Liquids with pH <UN-> 2 with metals
Disposal Method: Not reported
Tons: 0.91
Facility County: Riverside

**659 7101 JURUPA AVE
7101 JURUPA AVE
RIVERSIDE, CA 92504**

**ERNS 93343378
N/A**

[Click this hyperlink](#) while viewing on your computer to access additional ERNS detail in the EDR Site Report.

**659 T & V PRINTING INC
7101 JURUPA AVE #3
RIVERSIDE, CA 92504**

**HAZNET S103990207
CHMIRS N/A**

HAZNET:
Gepaid: CAL000089958
Contact: VINCE CASTELLUCCIO
Telephone: 9093538470
Facility Addr2: Not reported
Mailing Name: Not reported
Mailing Address: 7101 JURUPA AVE STE 3
Mailing City,St,Zip: RIVERSIDE, CA 925041029
Gen County: Riverside
TSD EPA ID: CAT000613976
TSD County: Orange
Waste Category: Photochemicals/photoprocessing waste
Disposal Method: Transfer Station
Tons: .4378

MAP FINDINGS
FOCUS MAP 21

Map ID Site Database(s) EPA ID Number

T & V PRINTING INC (Continued)

S103990207

Facility County: Riverside

Gepaid: CAL000089958
Contact: VINCE CASTELLUCCIO
Telephone: 9093538470
Facility Addr2: Not reported
Mailing Name: Not reported
Mailing Address: 7101 JURUPA AVE STE 3
Mailing City,St,Zip: RIVERSIDE, CA 925041029
Gen County: Riverside
TSD EPA ID: Not reported
TSD County: Fresno
Waste Category: Photochemicals/photoprocessing waste
Disposal Method: Recycler
Tons: 0.23
Facility County: Not reported

Gepaid: CAL000089958
Contact: VINCE CASTELLUCCIO
Telephone: 9093538470
Facility Addr2: Not reported
Mailing Name: Not reported
Mailing Address: 7101 JURUPA AVE STE 3
Mailing City,St,Zip: RIVERSIDE, CA 925041029
Gen County: Riverside
TSD EPA ID: CAT000613976
TSD County: Orange
Waste Category: Photochemicals/photoprocessing waste
Disposal Method: Transfer Station
Tons: .4587
Facility County: Riverside

Gepaid: CAL000089958
Contact: VINCE CASTELLUCCIO
Telephone: 9093538470
Facility Addr2: Not reported
Mailing Name: Not reported
Mailing Address: 7101 JURUPA AVE STE 3
Mailing City,St,Zip: RIVERSIDE, CA 925041029
Gen County: Riverside
TSD EPA ID: Not reported
TSD County: Kern
Waste Category: Photochemicals/photoprocessing waste
Disposal Method: Recycler
Tons: 0.11
Facility County: Not reported

Gepaid: CAL000089958
Contact: VINCE CASTELLUCCIO
Telephone: 9093538470
Facility Addr2: Not reported
Mailing Name: Not reported
Mailing Address: 7101 JURUPA AVE STE 3
Mailing City,St,Zip: RIVERSIDE, CA 925041029
Gen County: Riverside
TSD EPA ID: CAT000613976
TSD County: Orange

MAP FINDINGS
FOCUS MAP 21

Map ID Site Database(s) EPA ID Number

T & V PRINTING INC (Continued)

S103990207

Waste Category: Photochemicals/photoprocessing waste
Disposal Method: Transfer Station
Tons: 0.2502
Facility County: Riverside

[Click this hyperlink](#) while viewing on your computer to access
5 additional CA_HAZNET: record(s) in the EDR Site Report.

CHMIRS:

OES Incident Number: 60494
OES notification: Not reported
OES Date: 9/28/1993
OES Time: 05:18:10 PM
Incident Date: Not reported
Date Completed: Not reported
Property Use: Not reported
Agency Id Number: Not reported
Agency Incident Number: Not reported
Time Notified: Not reported
Time Completed: Not reported
Surrounding Area: Not reported
Estimated Temperature: Not reported
Property Management: Not reported
Special Studies 1: Not reported
Special Studies 2: Not reported
Special Studies 3: Not reported
Special Studies 4: Not reported
Special Studies 5: Not reported
Special Studies 6: Not reported
More Than Two Substances Involved?: Not reported
Resp Agncy Personel # Of Decontaminated: Not reported
Responding Agency Personel # Of Injuries: Not reported
Responding Agency Personel # Of Fatalities: Not reported
Others Number Of Decontaminated: Not reported
Others Number Of Injuries: Not reported
Others Number Of Fatalities: Not reported
Vehicle Make/year: Not reported
Vehicle License Number: Not reported
Vehicle State: Not reported
Vehicle Id Number: Not reported
CA/DOT/PUC/ICC Number: Not reported
Company Name: Not reported
Reporting Officer Name/ID: Not reported
Report Date: Not reported
Comments: Not reported
Facility Telephone: Not reported
Waterway Involved: YES
Waterway: Not reported
Spill Site: Not reported
Cleanup By: co health doing cleanup
Containment: Not reported
What Happened: Not reported
Type: CHEMICAL
Measure: Not reported
Other: Not reported
Date/Time: Not reported
Year: 1993

MAP FINDINGS
FOCUS MAP 21

Map ID	Site	Database(s)	EPA ID Number
--------	------	-------------	---------------

T & V PRINTING INC (Continued)

S103990207

Agency: riverside f.d.
 Incident Date: 9/28/93 0902
 Admin Agency: Not reported
 Amount: 10 gal
 Contained: NO
 Site Type: OTHER
 E Date: Not reported
 Substance: paint residue
 Quantity Released: Not reported
 BBLs: Not reported
 Cups: Not reported
 CUFT: Not reported
 Gallons: Not reported
 Grams: Not reported
 Pounds: Not reported
 Liters: Not reported
 Ounces: Not reported
 Pints: Not reported
 Quarts: Not reported
 Sheen: Not reported
 Tons: Not reported
 Unknown: Not reported
 Description: 55 gal drum was dumped into a crash container, and it started to leak.
 Evacuations: NO
 Number of Injuries: NO
 Number of Fatalities: NO
 Description: Not reported

659

AIR JAMMERS
7101 JURUPA AVE, #35
RIVERSIDE, CA 92506

HAZNET S104580635
N/A

HAZNET:

Gepaid: CAL000174047
 Contact: JACKIE OLBRIGHT
 Telephone: 0000000000
 Facility Addr2: Not reported
 Mailing Name: Not reported
 Mailing Address: 7101 JURUPA AVE STE 35
 Mailing City,St,Zip: RIVERSIDE, CA 925041002
 Gen County: Riverside
 TSD EPA ID: CAT000613927
 TSD County: San Bernardino
 Waste Category: Aqueous solution with less than 10% total organic residues
 Disposal Method: Transfer Station
 Tons: 0.05
 Facility County: Riverside

MAP FINDINGS
FOCUS MAP 21

Map ID	Site	Database(s)	EPA ID Number
659	INLAND ENGINE & MACHINE 7101 JURUPA AVE STE 27 RIVERSIDE, CA 92504 HAZNET: Gepaid: CAD982494577 Contact: UNDELIVERABLE SURVEY 2-21-95JV Telephone: 4155551212 Facility Addr2: Not reported Mailing Name: Not reported Mailing Address: 7101 JURUPA AVE STE 27 Mailing City,St,Zip: RIVERSIDE, CA 925040000 Gen County: Riverside TSD EPA ID: Not reported TSD County: Los Angeles Waste Category: Liquids with pH <UN-> 2 with metals Disposal Method: Recycler Tons: 7.56 Facility County: Not reported Gepaid: CAD982494577 Contact: UNDELIVERABLE SURVEY 2-21-95JV Telephone: 4155551212 Facility Addr2: Not reported Mailing Name: Not reported Mailing Address: 7101 JURUPA AVE STE 27 Mailing City,St,Zip: RIVERSIDE, CA 925040000 Gen County: Riverside TSD EPA ID: CAD008488025 TSD County: Riverside Waste Category: Liquids with pH <UN-> 2 with metals Disposal Method: Recycler Tons: 1.83 Facility County: Riverside	HAZNET	S106090530 N/A
660	E. VAZQUEZ METAL PALISH 7171 JURUPA AVE RIVERSIDE, CA 92507 HAZNET: Gepaid: CAL000161619 Contact: ELY VASQUEZ Telephone: 0000000000 Facility Addr2: Not reported Mailing Name: Not reported Mailing Address: 7171 JURUPA AVE Mailing City,St,Zip: RIVERSIDE, CA 925040000 Gen County: Riverside TSD EPA ID: CAD093459485 TSD County: Fresno Waste Category: Organic liquids with metals Alkaline solution (pH <UN-> 12.5) with metals (antimony, arsenic, barium, beryllium, cadmium, chromium, cobalt, copper, lead, mercury, molybdenum, nickel, selenium, silver, thallium, vanadium, and zinc) Disposal Method: Transfer Station Tons: .0792 Facility County: Riverside	HAZNET	S103962077 N/A

MAP FINDINGS
FOCUS MAP 21

Map ID Site Database(s) EPA ID Number

VERTIS INC (Continued)

1000218329

Used oil fuel marketer to burner: No
Used oil Specification marketer: No
Used oil transfer facility: No
Used oil transporter: No
Off-site waste receiver: Commercial status unknown

Historical Generators:

Date form received by agency: 06/17/2005
Facility name: VERTIS INC
Classification: Small Quantity Generator

Date form received by agency: 02/20/2004
Facility name: VERTIS INC
Site name: VERTIS, INC.
Classification: Large Quantity Generator

Date form received by agency: 02/26/2002
Facility name: VERTIS INC
Classification: Large Quantity Generator

Date form received by agency: 04/30/2001
Facility name: VERTIS INC
Classification: Large Quantity Generator

Date form received by agency: 09/01/1996
Facility name: VERTIS INC
Classification: Large Quantity Generator

Date form received by agency: 01/24/1992
Facility name: VERTIS INC
Site name: RIVERSIDE COUNTY PUBLISHING COMPANY
Classification: Large Quantity Generator

Date form received by agency: 07/21/1988
Facility name: VERTIS INC
Classification: Small Quantity Generator

Hazardous Waste Summary:

Waste code: D001
Waste name: IGNITABLE HAZARDOUS WASTES ARE THOSE WASTES WHICH HAVE A FLASHPOINT OF LESS THAN 140 DEGREES FAHRENHEIT AS DETERMINED BY A PENSKY-MARTENS CLOSED CUP FLASH POINT TESTER. ANOTHER METHOD OF DETERMINING THE FLASH POINT OF A WASTE IS TO REVIEW THE MATERIAL SAFETY DATA SHEET, WHICH CAN BE OBTAINED FROM THE MANUFACTURER OR DISTRIBUTOR OF THE MATERIAL. LACQUER THINNER IS AN EXAMPLE OF A COMMONLY USED SOLVENT WHICH WOULD BE CONSIDERED AS IGNITABLE HAZARDOUS WASTE.

Waste code: D002
Waste name: A WASTE WHICH HAS A PH OF LESS THAN 2 OR GREATER THAN 12.5 IS CONSIDERED TO BE A CORROSIVE HAZARDOUS WASTE. SODIUM HYDROXIDE, A CAUSTIC SOLUTION WITH A HIGH PH, IS OFTEN USED BY INDUSTRIES TO CLEAN OR DEGREASE PARTS. HYDROCHLORIC ACID, A SOLUTION WITH A LOW PH, IS USED BY MANY INDUSTRIES TO CLEAN METAL PARTS PRIOR TO PAINTING. WHEN THESE CAUSTIC OR ACID SOLUTIONS BECOME CONTAMINATED AND MUST BE DISPOSED, THE WASTE WOULD BE A CORROSIVE HAZARDOUS WASTE.

MAP FINDINGS
FOCUS MAP 21

Map ID Site Database(s) EPA ID Number

VERTIS INC (Continued)

1000218329

Facility Has Received Notices of Violations:

Regulation violated: Not reported
Area of violation: Generators - General
Date violation determined: 08/02/2005
Date achieved compliance: Not reported
Violation lead agency: State
Enforcement action: WRITTEN INFORMAL
Enforcement action date: 08/02/2005
Enf. disposition status: Not reported
Enf. disp. status date: Not reported
Enforcement lead agency: State
Proposed penalty amount: Not reported
Final penalty amount: Not reported
Paid penalty amount: Not reported

Evaluation Action Summary:

Evaluation date: 08/02/2005
Evaluation: COMPLIANCE EVALUATION INSPECTION ON-SITE
Area of violation: Generators - General
Date achieved compliance: Not reported
Evaluation lead agency: State Contractor/Grantee

FINDS:

Other Pertinent Environmental Activity Identified at Site

AFS (Aerometric Information Retrieval System (AIRS) Facility Subsystem) replaces the former Compliance Data System (CDS), the National Emission Data System (NEDS), and the Storage and Retrieval of Aerometric Data (SAROAD). AFS is the national repository for information concerning airborne pollution in the United States. AFS is used to track emissions and compliance data from industrial plants. AFS data are utilized by states to prepare State Implementation Plans to comply with regulatory programs and by EPA as an input for the estimation of total national emissions. AFS is undergoing a major redesign to support facility operating permits required under Title V of the Clean Air Act.

California - Hazardous Waste Tracking System - Datamart

TRIS (Toxics Release Inventory System) contains information from facilities on the amounts of over 300 listed toxic chemicals that these facilities release directly to air, water, land, or that are transported off-site.

The NEI (National Emissions Inventory) database contains information on stationary and mobile sources that emit criteria air pollutants and their precursors, as well as hazardous air pollutants (HAPs).

RCRAInfo is a national information system that supports the Resource Conservation and Recovery Act (RCRA) program through the tracking of events and activities related to facilities that generate, transport, and treat, store, or dispose of hazardous waste. RCRAInfo allows RCRA program staff to track the notification, permit, compliance, and corrective action activities required under RCRA.

MAP FINDINGS
FOCUS MAP 21

Map ID	Site	Database(s)	EPA ID Number
--------	------	-------------	---------------

VERTIS INC (Continued)

1000218329

HAZNET:

Gepaid: CAD982413106
 Contact: MARTHA GONZALEZ/H.R. MGR.
 Telephone: 9096891122
 Facility Addr2: Not reported
 Mailing Name: Not reported
 Mailing Address: 250 W PRATT ST 18TH FLOOR
 Mailing City,St,Zip: BALTIMORE, MD 212015098
 Gen County: Riverside
 TSD EPA ID: CAD008302903
 TSD County: Los Angeles
 Waste Category: Off-specification, aged, or surplus organics
 Disposal Method: Not reported
 Tons: 0.91
 Facility County: Not reported

Gepaid: CAD982413106
 Contact: MARTHA GONZALEZ/H.R. MGR.
 Telephone: 9516891122
 Facility Addr2: Not reported
 Mailing Name: Not reported
 Mailing Address: 250 W PRATT ST 18TH FLOOR
 Mailing City,St,Zip: BALTIMORE, MD 212015098
 Gen County: Riverside
 TSD EPA ID: ARD981057870
 TSD County: 99
 Waste Category: Unspecified organic liquid mixture
 Disposal Method: H06
 Tons: 0.45
 Facility County: Riverside

Gepaid: CAD982413106
 Contact: TIM ANDREWS/QUALITY MGR
 Telephone: 9096891122
 Facility Addr2: Not reported
 Mailing Name: Not reported
 Mailing Address: 250 W PRATT ST 18TH FLOOR
 Mailing City,St,Zip: BALTIMORE, MD 212015098
 Gen County: Riverside
 TSD EPA ID: AZD009015389
 TSD County: Riverside
 Waste Category: Other empty containers 30 gallons or more
 Disposal Method: Recycler
 Tons: 0.17
 Facility County: Riverside

Gepaid: CAD982413106
 Contact: TIM ANDREWS/QUALITY MGR
 Telephone: 9096891122
 Facility Addr2: Not reported
 Mailing Name: Not reported
 Mailing Address: 250 W PRATT ST 18TH FLOOR
 Mailing City,St,Zip: BALTIMORE, MD 212015098
 Gen County: Riverside
 TSD EPA ID: CAD982444482
 TSD County: Riverside
 Waste Category: Unspecified sludge waste

MAP FINDINGS
FOCUS MAP 21

Map ID	Site	Database(s)	EPA ID Number
--------	------	-------------	---------------

VERTIS INC (Continued)

1000218329

Disposal Method: Transfer Station
 Tons: 27.18
 Facility County: Riverside

Gepaid: CAD982413106
 Contact: TIM ANDREWS/QUALITY MGR
 Telephone: 9096891122
 Facility Addr2: Not reported
 Mailing Name: Not reported
 Mailing Address: 250 W PRATT ST 18TH FLOOR
 Mailing City,St,Zip: BALTIMORE, MD 212015098
 Gen County: Riverside
 TSD EPA ID: CAT080013352
 TSD County: Riverside
 Waste Category: Aqueous solution with less than 10% total organic residues
 Disposal Method: Recycler
 Tons: 0.41
 Facility County: Riverside

[Click this hyperlink](#) while viewing on your computer to access
 16 additional CA_HAZNET: record(s) in the EDR Site Report.

**660 VERTIS COMMUNICATIONS
 7190 JURUPA AVE
 RIVERSIDE, CA 92504**

**TRIS 1010561104
 92504RVRSD71**

**660 VERTIS, INC.
 7190 JURUPA AVENUE
 RIVERSIDE, CA 92504**

**EMI S106842137
 N/A**

EMI:

Year:	2001
Carbon Monoxide Emissions Tons/Yr:	33
Air Basin:	SC
Facility ID:	115130
Air District Name:	SC
SIC Code:	2752
Air District Name:	SOUTH COAST AQMD
Community Health Air Pollution Info System:	Y
Consolidated Emission Reporting Rule:	B
Total Organic Hydrocarbon Gases Tons/Yr:	59
Reactive Organic Gases Tons/Yr:	46
Carbon Monoxide Emissions Tons/Yr:	119
NOX - Oxides of Nitrogen Tons/Yr:	6
SOX - Oxides of Sulphur Tons/Yr:	0
Particulate Matter Tons/Yr:	0
Part. Matter 10 Micrometers & Smlr Tons/Yr:	0
Year:	2002
Carbon Monoxide Emissions Tons/Yr:	33
Air Basin:	SC
Facility ID:	115130
Air District Name:	SC
SIC Code:	2752

MAP FINDINGS
FOCUS MAP 21

Map ID Site Database(s) EPA ID Number

VERTIS, INC. (Continued)

S106842137

Air District Name: SOUTH COAST AQMD
 Community Health Air Pollution Info System: Not reported
 Consolidated Emission Reporting Rule: Not reported
 Total Organic Hydrocarbon Gases Tons/Yr: 48
 Reactive Organic Gases Tons/Yr: 46
 Carbon Monoxide Emissions Tons/Yr: 1
 NOX - Oxides of Nitrogen Tons/Yr: 6
 SOX - Oxides of Sulphur Tons/Yr: 0
 Particulate Matter Tons/Yr: 0
 Part. Matter 10 Micrometers & Smlr Tons/Yr: 0

Year: 2003

Carbon Monoxide Emissions Tons/Yr: 33

Air Basin: SC

Facility ID: 115130

Air District Name: SC

SIC Code: 2752

Air District Name: SOUTH COAST AQMD

Community Health Air Pollution Info System: Not reported

Consolidated Emission Reporting Rule: Not reported

Total Organic Hydrocarbon Gases Tons/Yr: 48

Reactive Organic Gases Tons/Yr: 46

Carbon Monoxide Emissions Tons/Yr: 1

NOX - Oxides of Nitrogen Tons/Yr: 6

SOX - Oxides of Sulphur Tons/Yr: 0

Particulate Matter Tons/Yr: 0

Part. Matter 10 Micrometers & Smlr Tons/Yr: 0

Year: 2004

Carbon Monoxide Emissions Tons/Yr: 33

Air Basin: SC

Facility ID: 115130

Air District Name: SC

SIC Code: 2752

Air District Name: SOUTH COAST AQMD

Community Health Air Pollution Info System: Y

Consolidated Emission Reporting Rule: Not reported

Total Organic Hydrocarbon Gases Tons/Yr: 47.7665

Reactive Organic Gases Tons/Yr: 46.25

Carbon Monoxide Emissions Tons/Yr: 1.49

NOX - Oxides of Nitrogen Tons/Yr: 5.54

SOX - Oxides of Sulphur Tons/Yr: 0.0354

Particulate Matter Tons/Yr: 0.319

Part. Matter 10 Micrometers & Smlr Tons/Yr: 0.32

Year: 2005

Carbon Monoxide Emissions Tons/Yr: 33

Air Basin: SC

Facility ID: 115130

Air District Name: SC

SIC Code: 2752

Air District Name: SOUTH COAST AQMD

Community Health Air Pollution Info System: Not reported

Consolidated Emission Reporting Rule: Not reported

Total Organic Hydrocarbon Gases Tons/Yr: 45.7662

Reactive Organic Gases Tons/Yr: 32.25725746

Carbon Monoxide Emissions Tons/Yr: 1.61

MAP FINDINGS
FOCUS MAP 21

Map ID	Site	Database(s)	EPA ID Number
--------	------	-------------	---------------

VERTIS, INC. (Continued)

S106842137

NOX - Oxides of Nitrogen Tons/Yr: 6
SOX - Oxides of Sulphur Tons/Yr: .0381
Particulate Matter Tons/Yr: .344
Part. Matter 10 Micrometers & Smlr Tons/Yr: .344

**660 TREASURE CHEST ADVERTISING CO INC
7190 JURUPA AVE
RIVERSIDE, CA 92504**

**HAZNET S103670276
CHMIRS N/A
EMI
CA WDS**

HAZNET:

Gepaid: CAD982413106
Contact: TREASURE CHEST ADVERTISING CO
Telephone: 4105289800
Facility Addr2: Not reported
Mailing Name: Not reported
Mailing Address: 511 W CITRUS EDGE
Mailing City,St,Zip: GLENDORA, CA 917405098
Gen County: Riverside
TSD EPA ID: CAD008252405
TSD County: Los Angeles
Waste Category: Unspecified organic liquid mixture
Disposal Method: Recycler
Tons: 8.7152
Facility County: Riverside

Gepaid: CAD982413106
Contact: TREASURE CHEST ADVERTISING CO
Telephone: 4105289800
Facility Addr2: Not reported
Mailing Name: Not reported
Mailing Address: 511 W CITRUS EDGE
Mailing City,St,Zip: GLENDORA, CA 917405098
Gen County: Riverside
TSD EPA ID: CAD982444481
TSD County: San Bernardino
Waste Category: Other organic solids
Disposal Method: Transfer Station
Tons: 2.5000
Facility County: Riverside

Gepaid: CAD982413106
Contact: TREASURE CHEST ADVERTISING CO
Telephone: 4105289800
Facility Addr2: Not reported
Mailing Name: Not reported
Mailing Address: 511 W CITRUS EDGE
Mailing City,St,Zip: GLENDORA, CA 917405098
Gen County: Riverside
TSD EPA ID: CAD982444481
TSD County: San Bernardino
Waste Category: Unspecified organic liquid mixture
Disposal Method: Transfer Station
Tons: 10.5500
Facility County: Riverside

Gepaid: CAD982413106
Contact: TREASURE CHEST ADVERTISING CO

MAP FINDINGS
FOCUS MAP 21

Map ID Site Database(s) EPA ID Number

TREASURE CHEST ADVERTISING CO INC (Continued)

S103670276

Telephone: 4105289800
 Facility Addr2: Not reported
 Mailing Name: Not reported
 Mailing Address: 511 W CITRUS EDGE
 Mailing City,St,Zip: GLENDORA, CA 917405098
 Gen County: Riverside
 TSD EPA ID: CAT080013352
 TSD County: Los Angeles
 Waste Category: Waste oil and mixed oil
 Disposal Method: Not reported
 Tons: 1.8348
 Facility County: Riverside

Gepaid: CAD982413106
 Contact: TREASURE CHEST ADVERTISING CO
 Telephone: 4105289800
 Facility Addr2: Not reported
 Mailing Name: Not reported
 Mailing Address: 511 W CITRUS EDGE
 Mailing City,St,Zip: GLENDORA, CA 917405098
 Gen County: Riverside
 TSD EPA ID: CAT080013352
 TSD County: Los Angeles
 Waste Category: Unspecified organic liquid mixture
 Disposal Method: Recycler
 Tons: 5.9630
 Facility County: Riverside

[Click this hyperlink](#) while viewing on your computer to access
140 additional CA_HAZNET: record(s) in the EDR Site Report.

CHMIRS:

OES Incident Number: 015595
 OES notification: Not reported
 OES Date: 9/17/1996
 OES Time: 10:10:27 AM
 Incident Date: Not reported
Date Completed: Not reported
 Property Use: Not reported
 Agency Id Number: Not reported
 Agency Incident Number: Not reported
 Time Notified: Not reported
 Time Completed: Not reported
 Surrounding Area: Not reported
 Estimated Temperature: Not reported
 Property Management: Not reported
 Special Studies 1: Not reported
 Special Studies 2: Not reported
 Special Studies 3: Not reported
 Special Studies 4: Not reported
 Special Studies 5: Not reported
 Special Studies 6: Not reported
 More Than Two Substances Involved?: Not reported
 Resp Agncy Personel # Of Decontaminated: Not reported
 Responding Agency Personel # Of Injuries: Not reported
 Responding Agency Personel # Of Fatalities: Not reported
 Others Number Of Decontaminated: Not reported

MAP FINDINGS
FOCUS MAP 21

Map ID Site Database(s) EPA ID Number

TREASURE CHEST ADVERTISING CO INC (Continued)

S103670276

Others Number Of Injuries:	Not reported
Others Number Of Fatalities:	Not reported
Vehicle Make/year:	Not reported
Vehicle License Number:	Not reported
Vehicle State:	Not reported
Vehicle Id Number:	Not reported
CA/DOT/PUC/ICC Number:	Not reported
Company Name:	Not reported
Reporting Officer Name/ID:	Not reported
Report Date:	Not reported
Comments:	Not reported
Facility Telephone:	Not reported
Waterway Involved:	YES
Waterway:	Not reported
Spill Site:	Not reported
Cleanup By:	evergreen env svcs
Containment:	Not reported
What Happened:	Not reported
Type:	PETROLEUM
Measure:	Not reported
Other:	Not reported
Date/Time:	Not reported
Year:	1996
Agency:	spill center
Incident Date:	0900 16sept96
Admin Agency:	Not reported
Amount:	50 gals
Contained:	NO
Site Type:	OTHER
E Date:	Not reported
Substance:	diesel fuel
Quantity Released:	Not reported
BBLS:	Not reported
Cups:	Not reported
CUFT:	Not reported
Gallons:	Not reported
Grams:	Not reported
Pounds:	Not reported
Liters:	Not reported
Ounces:	Not reported
Pints:	Not reported
Quarts:	Not reported
Sheen:	Not reported
Tons:	Not reported
Unknown:	Not reported
Description:	gruner and jar plant. truck ran over a rock rupturing saddle tank.
Evacuations:	NO
Number of Injuries:	NO
Number of Fatalities:	NO
Description:	A big rig was inside the facility and hit a tote of ink causing it to fall to the side and rupture causing a release. Cleanup is complete.
OES Incident Number:	06-4902
OES notification:	8/16/2006 02:06:15 PM
OES Date:	Not reported
OES Time:	Not reported
Incident Date:	Not reported

MAP FINDINGS
FOCUS MAP 21

Map ID Site Database(s) EPA ID Number

TREASURE CHEST ADVERTISING CO INC (Continued)

S103670276

Date Completed: Not reported
 Property Use: Not reported
 Agency Id Number: Not reported
 Agency Incident Number: Not reported
 Time Notified: Not reported
 Time Completed: Not reported
 Surrounding Area: Not reported
 Estimated Temperature: Not reported
 Property Management: Not reported
 Special Studies 1: Not reported
 Special Studies 2: Not reported
 Special Studies 3: Not reported
 Special Studies 4: Not reported
 Special Studies 5: Not reported
 Special Studies 6: Not reported
 More Than Two Substances Involved?: Not reported
 Resp Agency Personel # Of Decontaminated: Not reported
 Responding Agency Personel # Of Injuries: Not reported
 Responding Agency Personel # Of Fatalities: Not reported
 Others Number Of Decontaminated: Not reported
 Others Number Of Injuries: Not reported
 Others Number Of Fatalities: Not reported
 Vehicle Make/year: Not reported
 Vehicle License Number: Not reported
 Vehicle State: Not reported
 Vehicle Id Number: Not reported
 CA/DOT/PUC/ICC Number: Not reported
 Company Name: Not reported
 Reporting Officer Name/ID: Not reported
 Report Date: Not reported
 Comments: Not reported
 Facility Telephone: Not reported
 Waterway Involved: Not reported
 Waterway: Not reported
 Spill Site: Not reported
 Cleanup By: Reporting Party
 Containment: Not reported
 What Happened: Not reported
 Type: Not reported
 Measure: Not reported
 Other: Not reported
 Date/Time: Not reported
 Year: 2006
 Agency: Vertis Communications
 Incident Date: 8/16/2006 12:00:00 AM
 Admin Agency: Riverside City Fire Department
 Amount: Not reported
 Contained: Yes
 Site Type: Industrial Plant
 E Date: Not reported
 Substance: Printing Ink
 Quantity Released: Not reported
 BBLs: 0
 Cups: 0
 CUFT: 0
 Gallons: 300
 Grams: 0

MAP FINDINGS
FOCUS MAP 21

Map ID	Site	Database(s)	EPA ID Number
--------	------	-------------	---------------

TREASURE CHEST ADVERTISING CO INC (Continued)

S103670276

Pounds:	0
Liters:	0
Ounces:	0
Pints:	0
Quarts:	0
Sheen:	0
Tons:	0
Unknown:	0
Description:	Not reported
Evacuations:	0
Number of Injuries:	0
Number of Fatalities:	0
Description:	A big rig was inside the facility and hit a tote of ink causing it to fall to the side and rupture causing a release. Cleanup is complete.

EMI:

Year:	1990
Carbon Monoxide Emissions Tons/Yr:	33
Air Basin:	SC
Facility ID:	58620
Air District Name:	SC
SIC Code:	2752
Air District Name:	SOUTH COAST AQMD
Community Health Air Pollution Info System:	Not reported
Consolidated Emission Reporting Rule:	Not reported
Total Organic Hydrocarbon Gases Tons/Yr:	20
Reactive Organic Gases Tons/Yr:	20
Carbon Monoxide Emissions Tons/Yr:	1
NOX - Oxides of Nitrogen Tons/Yr:	3
SOX - Oxides of Sulphur Tons/Yr:	0
Particulate Matter Tons/Yr:	0
Part. Matter 10 Micrometers & Smlr Tons/Yr:	0

Year:	1993
Carbon Monoxide Emissions Tons/Yr:	33
Air Basin:	SC
Facility ID:	58620
Air District Name:	SC
SIC Code:	2752
Air District Name:	SOUTH COAST AQMD
Community Health Air Pollution Info System:	Not reported
Consolidated Emission Reporting Rule:	Not reported
Total Organic Hydrocarbon Gases Tons/Yr:	21
Reactive Organic Gases Tons/Yr:	20
Carbon Monoxide Emissions Tons/Yr:	1
NOX - Oxides of Nitrogen Tons/Yr:	5
SOX - Oxides of Sulphur Tons/Yr:	0
Particulate Matter Tons/Yr:	0
Part. Matter 10 Micrometers & Smlr Tons/Yr:	0

Year:	1995
Carbon Monoxide Emissions Tons/Yr:	33
Air Basin:	SC
Facility ID:	58620
Air District Name:	SC
SIC Code:	2752
Air District Name:	SOUTH COAST AQMD

MAP FINDINGS
FOCUS MAP 21

Map ID Site Database(s) EPA ID Number

TREASURE CHEST ADVERTISING CO INC (Continued)

S103670276

Community Health Air Pollution Info System:	Not reported
Consolidated Emission Reporting Rule:	Not reported
Total Organic Hydrocarbon Gases Tons/Yr:	21
Reactive Organic Gases Tons/Yr:	20
Carbon Monoxide Emissions Tons/Yr:	1
NOX - Oxides of Nitrogen Tons/Yr:	5
SOX - Oxides of Sulphur Tons/Yr:	0
Particulate Matter Tons/Yr:	0
Part. Matter 10 Micrometers & Smlr Tons/Yr:	0
Year:	1996
Carbon Monoxide Emissions Tons/Yr:	33
Air Basin:	SC
Facility ID:	58620
Air District Name:	SC
SIC Code:	2752
Air District Name:	SOUTH COAST AQMD
Community Health Air Pollution Info System:	Not reported
Consolidated Emission Reporting Rule:	Not reported
Total Organic Hydrocarbon Gases Tons/Yr:	34
Reactive Organic Gases Tons/Yr:	31
Carbon Monoxide Emissions Tons/Yr:	4
NOX - Oxides of Nitrogen Tons/Yr:	11
SOX - Oxides of Sulphur Tons/Yr:	0
Particulate Matter Tons/Yr:	1
Part. Matter 10 Micrometers & Smlr Tons/Yr:	1
Year:	1997
Carbon Monoxide Emissions Tons/Yr:	33
Air Basin:	SC
Facility ID:	58620
Air District Name:	SC
SIC Code:	2752
Air District Name:	SOUTH COAST AQMD
Community Health Air Pollution Info System:	Not reported
Consolidated Emission Reporting Rule:	Not reported
Total Organic Hydrocarbon Gases Tons/Yr:	52
Reactive Organic Gases Tons/Yr:	41
Carbon Monoxide Emissions Tons/Yr:	3
NOX - Oxides of Nitrogen Tons/Yr:	7
SOX - Oxides of Sulphur Tons/Yr:	0
Particulate Matter Tons/Yr:	0
Part. Matter 10 Micrometers & Smlr Tons/Yr:	0
Year:	1998
Carbon Monoxide Emissions Tons/Yr:	33
Air Basin:	SC
Facility ID:	58620
Air District Name:	SC
SIC Code:	2752
Air District Name:	SOUTH COAST AQMD
Community Health Air Pollution Info System:	Not reported
Consolidated Emission Reporting Rule:	Not reported
Total Organic Hydrocarbon Gases Tons/Yr:	57
Reactive Organic Gases Tons/Yr:	40
Carbon Monoxide Emissions Tons/Yr:	3
NOX - Oxides of Nitrogen Tons/Yr:	7

MAP FINDINGS
FOCUS MAP 21

Map ID Site Database(s) EPA ID Number

TREASURE CHEST ADVERTISING CO INC (Continued)

S103670276

SOX - Oxides of Sulphur Tons/Yr: 0
 Particulate Matter Tons/Yr: 0
 Part. Matter 10 Micrometers & Smlr Tons/Yr: 0

Year: 1999
 Carbon Monoxide Emissions Tons/Yr: 33
 Air Basin: SC
 Facility ID: 58620
 Air District Name: SC
 SIC Code: 2752
 Air District Name: SOUTH COAST AQMD
 Community Health Air Pollution Info System: Not reported
 Consolidated Emission Reporting Rule: Not reported
 Total Organic Hydrocarbon Gases Tons/Yr: 52
 Reactive Organic Gases Tons/Yr: 41
 Carbon Monoxide Emissions Tons/Yr: 3
 NOX - Oxides of Nitrogen Tons/Yr: 7
 SOX - Oxides of Sulphur Tons/Yr: 0
 Particulate Matter Tons/Yr: 0
 Part. Matter 10 Micrometers & Smlr Tons/Yr: 0

Year: 2000
 Carbon Monoxide Emissions Tons/Yr: 33
 Air Basin: SC
 Facility ID: 58620
 Air District Name: SC
 SIC Code: 2752
 Air District Name: SOUTH COAST AQMD
 Community Health Air Pollution Info System: Not reported
 Consolidated Emission Reporting Rule: Not reported
 Total Organic Hydrocarbon Gases Tons/Yr: 52
 Reactive Organic Gases Tons/Yr: 41
 Carbon Monoxide Emissions Tons/Yr: 3
 NOX - Oxides of Nitrogen Tons/Yr: 7
 SOX - Oxides of Sulphur Tons/Yr: 0
 Particulate Matter Tons/Yr: 0
 Part. Matter 10 Micrometers & Smlr Tons/Yr: 0

CA WDS:

Facility ID: Santa Ana River 331014429
 Facility Type: Industrial - Facility that treats and/or disposes of liquid or semisolid wastes from any servicing, producing, manufacturing or processing operation of whatever nature, including mining, gravel washing, geothermal operations, air conditioning, ship building and repairing, oil production, storage and disposal operations, water pumping.
 Facility Status: Active - Any facility with a continuous or seasonal discharge that is under Waste Discharge Requirements.
 NPDES Number: CAS000001 The 1st 2 characters designate the state. The remaining 7 are assigned by the Regional Board
 Subregion: 8
 Facility Telephone: 9096891122
 Facility Contact: CARLOS GONZALEZ JR
 Agency Name: BIG FLOWER HOLDINGS
 Agency Address: PO Box 17102
 Agency City,St,Zip: Baltimore 212971102
 Agency Contact: Not reported

MAP FINDINGS
FOCUS MAP 21

Map ID Site Database(s) EPA ID Number

TREASURE CHEST ADVERTISING CO INC (Continued)

S103670276

Agency Telephone: 4155289800
 Agency Type: Private
 SIC Code: 0
 SIC Code 2: Not reported
 Primary Waste: Not reported
 Primary Waste Type: Not reported
 Secondary Waste: Not reported
 Secondary Waste Type: Not reported
 Design Flow: 0
 Baseline Flow: 0
 Reclamation: Not reported
 POTW: Not reported
 Treat To Water: Minor Threat to Water Quality. A violation of a regional board order should cause a relatively minor impairment of beneficial uses compared to a major or minor threat. Not: All nurds without a TTWQ will be considered a minor threat to water quality unless coded at a higher Level. A Zero (0) may be used to code those NURDS that are found to represent no threat to water quality.
 Complexity: Category C - Facilities having no waste treatment systems, such as cooling water dischargers or those who must comply through best management practices, facilities with passive waste treatment and disposal systems, such as septic systems with subsurface disposal, or dischargers having waste storage systems with land disposal such as dairy waste ponds.

**660 CITY OF RIVERSIDE PUBLIC UTILITIES DEPT
 JURUPA & PAYTON
 RIVERSIDE, CA 92504**

**FINDS 1007729332
 110018862364**

FINDS:
 Other Pertinent Environmental Activity Identified at Site

AFS (Aerometric Information Retrieval System (AIRS) Facility Subsystem) replaces the former Compliance Data System (CDS), the National Emission Data System (NEDS), and the Storage and Retrieval of Aerometric Data (SAROAD). AIRS is the national repository for information concerning airborne pollution in the United States. AFS is used to track emissions and compliance data from industrial plants. AFS data are utilized by states to prepare State Implementation Plans to comply with regulatory programs and by EPA as an input for the estimation of total national emissions. AFS is undergoing a major redesign to support facility operating permits required under Title V of the Clean Air Act.

**664 ROJI CORP DBA BEST BUY BANNER CO
 7400 JURUPA AVE
 RIVERSIDE, CA 92504**

**RCRA-SQG 1008194782
 HAZNET CAR000160937**

RCRA-SQG:
 Date form received by agency: 01/03/2005
 Facility name: ROJI CORP DBA BEST BUY BANNER CO
 Facility address: 7400 JURUPA AVE
 RIVERSIDE, CA 92504
 EPA ID: CAR000160937
 Contact: PETER W GOMEZ

MAP FINDINGS
FOCUS MAP 21

Map ID Site Database(s) EPA ID Number

ROJI CORP DBA BEST BUY BANNER CO (Continued)

1008194782

Contact address: 7400 JURUPA AVE
RIVERSIDE, CA 92504
Contact country: US
Contact telephone: 951-351-0761
Contact email: Not reported
EPA Region: 09
Classification: Small Small Quantity Generator
Description: Handler: generates more than 100 and less than 1000 kg of hazardous waste during any calendar month and accumulates less than 6000 kg of hazardous waste at any time; or generates 100 kg or less of hazardous waste during any calendar month, and accumulates more than 1000 kg of hazardous waste at any time

Owner/Operator Summary:

Owner/operator name: ROSE KRIESE
Owner/operator address: Not reported
Not reported
Owner/operator country: US
Owner/operator telephone: Not reported
Legal status: Private
Owner/Operator Type: Owner
Owner/Op start date: 05/31/1997
Owner/Op end date: Not reported

Owner/operator name: ROSE KRIESE
Owner/operator address: Not reported
Not reported
Owner/operator country: US
Owner/operator telephone: Not reported
Legal status: Private
Owner/Operator Type: Operator
Owner/Op start date: 05/31/1997
Owner/Op end date: Not reported

Handler Activities Summary:

U.S. importer of hazardous waste: No
Mixed waste (haz. and radioactive): No
Recycler of hazardous waste: No
Transporter of hazardous waste: No
Treater, storer or disposer of HW: No
Underground injection activity: No
On-site burner exemption: No
Furnace exemption: No
Used oil fuel burner: No
Used oil processor: No
User oil refiner: No
Used oil fuel marketer to burner: No
Used oil Specification marketer: No
Used oil transfer facility: No
Used oil transporter: No
Off-site waste receiver: Commercial status unknown

Hazardous Waste Summary:

Waste code: D001
Waste name: IGNITABLE HAZARDOUS WASTES ARE THOSE WASTES WHICH HAVE A FLASHPOINT OF LESS THAN 140 DEGREES FAHRENHEIT AS DETERMINED BY A PENSKEY-MARTENS

MAP FINDINGS
FOCUS MAP 21

Map ID Site Database(s) EPA ID Number

ROJI CORP DBA BEST BUY BANNER CO (Continued)

1008194782

CLOSED CUP FLASH POINT TESTER. ANOTHER METHOD OF DETERMINING THE FLASH POINT OF A WASTE IS TO REVIEW THE MATERIAL SAFETY DATA SHEET, WHICH CAN BE OBTAINED FROM THE MANUFACTURER OR DISTRIBUTOR OF THE MATERIAL. LACQUER THINNER IS AN EXAMPLE OF A COMMONLY USED SOLVENT WHICH WOULD BE CONSIDERED AS IGNITABLE HAZARDOUS WASTE.

Violation Status: No violations found

HAZNET:

Gepaid: CAR000160937
Contact: PETER W GOMEZ
Telephone: 9513510761
Facility Addr2: Not reported
Mailing Name: Not reported
Mailing Address: 7400 JURUPA AVE
Mailing City,St,Zip: RIVERSIDE, CA 925040000
Gen County: Riverside
TSD EPA ID: CAD008302903
TSD County: Los Angeles
Waste Category: Unspecified solvent mixture Waste
Disposal Method: Recycler
Tons: 0.22
Facility County: Not reported

Gepaid: CAR000160937
Contact: PETER W GOMEZ
Telephone: 9513510761
Facility Addr2: Not reported
Mailing Name: Not reported
Mailing Address: 7400 JURUPA AVE
Mailing City,St,Zip: RIVERSIDE, CA 925040000
Gen County: Riverside
TSD EPA ID: CAD008252405
TSD County: Los Angeles
Waste Category: Unspecified solvent mixture Waste
Disposal Method: Recycler
Tons: 0.22
Facility County: Riverside

664

**ROJI CORP DBA BEST BUY BANNER CO
7400 JURUPA AVE
RIVERSIDE, CA 92504**

**FINDS 1008228792
110021003858**

FINDS:

Other Pertinent Environmental Activity Identified at Site

RCRAInfo is a national information system that supports the Resource Conservation and Recovery Act (RCRA) program through the tracking of events and activities related to facilities that generate, transport, and treat, store, or dispose of hazardous waste. RCRAInfo allows RCRA program staff to track the notification, permit, compliance, and corrective action activities required under RCRA.

MAP FINDINGS
FOCUS MAP 21

Map ID	Site	Database(s)	EPA ID Number
669	5904 ACORN ST RIVERSIDE, CA 92504	CHMIRS	S105655966 N/A
	CHMIRS: OES Incident Number: 98-2559 OES notification: 6/3/199809:42:41 AM OES Date: Not reported OES Time: Not reported Incident Date: Not reported Date Completed: Not reported Property Use: Not reported Agency Id Number: Not reported Agency Incident Number: Not reported Time Notified: Not reported Time Completed: Not reported Surrounding Area: Not reported Estimated Temperature: Not reported Property Management: Not reported Special Studies 1: Not reported Special Studies 2: Not reported Special Studies 3: Not reported Special Studies 4: Not reported Special Studies 5: Not reported Special Studies 6: Not reported More Than Two Substances Involved?: Not reported Resp Agncy Personel # Of Decontaminated: Not reported Responding Agency Personel # Of Injuries: Not reported Responding Agency Personel # Of Fatalities: Not reported Others Number Of Decontaminated: Not reported Others Number Of Injuries: Not reported Others Number Of Fatalities: Not reported Vehicle Make/year: Not reported Vehicle License Number: Not reported Vehicle State: Not reported Vehicle Id Number: Not reported CA/DOT/PUC/ICC Number: Not reported Company Name: Not reported Reporting Officer Name/ID: Not reported Report Date: Not reported Comments: Not reported Facility Telephone: Not reported Waterway Involved: No Waterway: Not reported Spill Site: Not reported Cleanup By: Reporting Party Containment: Not reported What Happened: Not reported Type: Not reported Measure: Not reported Other: Not reported Date/Time: Not reported Year: 1998 Agency: Riverside Waste Mngmt Incident Date: 6/3/199812:00:00 AM Admin Agency: Not reported Amount: Not reported Contained: Yes Site Type: Treatment/Sewage Facility		

MAP FINDINGS
FOCUS MAP 21

Map ID	Site	Database(s)	EPA ID Number
--------	------	-------------	---------------

(Continued)

S105655966

E Date:	Not reported
Substance:	Sewage
Quantity Released:	Not reported
BBLs:	0
Cups:	0
CUFT:	0
Gallons:	1800
Grams:	0
Pounds:	0
Liters:	0
Ounces:	0
Pints:	0
Quarts:	0
Sheen:	0
Tons:	0
Unknown:	0
Description:	Not reported
Evacuations:	0
Number of Injuries:	0
Number of Fatalities:	0
Description:	Construction bypass failed, causing substance to flow from a manhole

671	RVSD CITY WQCP 5950 ACORN ST RIVERSIDE, CA	LUST	S103820967 N/A
-----	---	-------------	---------------------------

LUST:
Region: RIVERSIDE
Site Closed: Yes
Employee ID: 2
Facility ID: 94159
Case Type: Soil only
Status: 9

671	CITY OF RIVERSIDE/WATER TREATMENT 5950 ACORN STREET RIVERSIDE, CA 92504	HAZNET CHMIRS	S100221141 N/A
-----	--	--------------------------	---------------------------

HAZNET:
Gepaid: CAL000125170
Contact: TOM MCMILLEN/SAFETY OFFICER
Telephone: 9098262291
Facility Addr2: Not reported
Mailing Name: Not reported
Mailing Address: 3780 MARKET ST
Mailing City,St,Zip: RIVERSIDE, CA 925010000
Gen County: Riverside
TSD EPA ID: CAD008252405
TSD County: Los Angeles
Waste Category: Household waste
Disposal Method: Not reported
Tons: 0.1
Facility County: Not reported

Gepaid: CAL000125170
Contact: ALAN CURL/SAFETY OFFICER

MAP FINDINGS
FOCUS MAP 21

Map ID	Site	Database(s)	EPA ID Number
--------	------	-------------	---------------

CITY OF RIVERSIDE/WATER TREATMENT (Continued)

S100221141

Telephone: 9518265840
 Facility Addr2: Not reported
 Mailing Name: Not reported
 Mailing Address: 3780 MARKET ST
 Mailing City,St,Zip: RIVERSIDE, CA 925010000
 Gen County: Riverside
 TSD EPA ID: CAD008252405
 TSD County: Los Angeles
 Waste Category: Off-specification, aged, or surplus organics
 Disposal Method: H06
 Tons: 0
 Facility County: Riverside

Gepaid: CAC001049344
 Contact: CITY OF RIVERSIDE
 Telephone: 0000000000
 Facility Addr2: Not reported
 Mailing Name: Not reported
 Mailing Address: 3900 MAIN STREET
 Mailing City,St,Zip: RIVERSIDE, CA 925220000
 Gen County: Riverside
 TSD EPA ID: UTC093012201
 TSD County: 99
 Waste Category: Fly ash, bottom ash, and retort ash
 Disposal Method: Disposal, Land Fill
 Tons: 6.4895
 Facility County: Riverside

Gepaid: CAL000125170
 Contact: TOM MCMILLEN/SAFETY OFFICER
 Telephone: 9098262291
 Facility Addr2: Not reported
 Mailing Name: SAFETY OFFICER
 Mailing Address: 3780 MARKET ST
 Mailing City,St,Zip: RIVERSIDE, CA 925010000
 Gen County: Riverside
 TSD EPA ID: CAD028409019
 TSD County: Riverside
 Waste Category: Aqueous solution with less than 10% total organic residues
 Disposal Method: Treatment, Tank
 Tons: 0.09
 Facility County: Riverside

[Click this hyperlink](#) while viewing on your computer to access
 -1 additional CA_HAZNET: record(s) in the EDR Site Report.

CHMIRS:

OES Incident Number: 97-3463
 OES notification: 9/4/199711:56:38 AM
 OES Date: Not reported
 OES Time: Not reported
 Incident Date: Not reported
Date Completed: Not reported
 Property Use: Not reported
 Agency Id Number: Not reported
 Agency Incident Number: Not reported
 Time Notified: Not reported

MAP FINDINGS
FOCUS MAP 21

Map ID Site Database(s) EPA ID Number

CITY OF RIVERSIDE/WATER TREATMENT (Continued)

S100221141

Time Completed: Not reported
 Surrounding Area: Not reported
 Estimated Temperature: Not reported
 Property Management: Not reported
 Special Studies 1: Not reported
 Special Studies 2: Not reported
 Special Studies 3: Not reported
 Special Studies 4: Not reported
 Special Studies 5: Not reported
 Special Studies 6: Not reported
 More Than Two Substances Involved?: Not reported
 Resp Agncy Personel # Of Decontaminated: Not reported
 Responding Agency Personel # Of Injuries: Not reported
 Responding Agency Personel # Of Fatalities: Not reported
 Others Number Of Decontaminated: Not reported
 Others Number Of Injuries: Not reported
 Others Number Of Fatalities: Not reported
 Vehicle Make/year: Not reported
 Vehicle License Number: Not reported
 Vehicle State: Not reported
 Vehicle Id Number: Not reported
 CA/DOT/PUC/ICC Number: Not reported
 Company Name: Not reported
 Reporting Officer Name/ID: Not reported
 Report Date: Not reported
 Comments: Not reported
 Facility Telephone: Not reported
 Waterway Involved: No
 Waterway: Not reported
 Spill Site: Not reported
 Cleanup By: Reporting Party
 Containment: Not reported
 What Happened: Not reported
 Type: Not reported
 Measure: Not reported
 Other: Not reported
 Date/Time: Not reported
 Year: 1997
 Agency: City of Riverside Treatment Plant
 Incident Date: 9/4/1997 12:00:00 AM
 Admin Agency: Not reported
 Amount: Not reported
 Contained: Yes
 Site Type: Treatment/Sewage Facility
 E Date: Not reported
 Substance: raw sewage
 Quantity Released: Not reported
 BBLS: 0
 Cups: 0
 CUFT: 0
 Gallons: 1,000
 Grams: 0
 Pounds: 0
 Liters: 0
 Ounces: 0
 Pints: 0
 Quarts: 0

MAP FINDINGS
FOCUS MAP 21

Map ID	Site	Database(s)	EPA ID Number
--------	------	-------------	---------------

CITY OF RIVERSIDE/WATER TREATMENT (Continued)

S100221141

Sheen:	0
Tons:	0
Unknown:	0
Description:	Not reported
Evacuations:	0
Number of Injuries:	0
Number of Fatalities:	0
Description:	Construction personnel were attempting to remove an abandoned line. Sewage from another line leaked into the excavation hole. Some soil contamination. Cleanup in progress.
OES Incident Number:	9099121
OES notification:	Not reported
OES Date:	Not reported
OES Time:	Not reported
Incident Date:	11-APR-90
Date Completed:	11-APR-90
Property Use:	099
Agency Id Number:	33075
Agency Incident Number:	9005006
Time Notified:	1921
Time Completed:	2308
Surrounding Area:	600
Estimated Temperature:	Not reported
Property Management:	Not reported
Special Studies 1:	Not reported
Special Studies 2:	Not reported
Special Studies 3:	Not reported
Special Studies 4:	Not reported
Special Studies 5:	Not reported
Special Studies 6:	Not reported
More Than Two Substances Involved?:	N
Resp Agncy Personel # Of Decontaminated:	0
Responding Agency Personel # Of Injuries:	0
Responding Agency Personel # Of Fatalities:	0
Others Number Of Decontaminated:	0
Others Number Of Injuries:	0
Others Number Of Fatalities:	0
Vehicle Make/year:	Not reported
Vehicle License Number:	Not reported
Vehicle State:	Not reported
Vehicle Id Number:	Not reported
CA/DOT/PUC/ICC Number:	Not reported
Company Name:	Not reported
Reporting Officer Name/ID:	CHESTER R. BUNKER (EMP#12497) ENG.7 "A"
Report Date:	11-APR-90
Comments:	Y
Facility Telephone:	714 782-5331
Waterway Involved:	Not reported
Waterway:	Not reported
Spill Site:	Not reported
Cleanup By:	Not reported
Containment:	Not reported
What Happened:	Not reported
Type:	Not reported
Measure:	Not reported
Other:	Not reported

MAP FINDINGS
FOCUS MAP 21

Map ID Site Database(s) EPA ID Number

CITY OF RIVERSIDE/WATER TREATMENT (Continued)

S100221141

Date/Time: Not reported
 Year: 88-92
 Agency: Not reported
 Incident Date: Not reported
 Admin Agency: Not reported
 Amount: Not reported
 Contained: Not reported
 Site Type: Not reported
 E Date: 09-MAY-91
 Substance: Not reported
 Quantity Released: Not reported
 BBLS: Not reported
 Cups: Not reported
 CUFT: Not reported
 Gallons: Not reported
 Grams: Not reported
 Pounds: Not reported
 Liters: Not reported
 Ounces: Not reported
 Pints: Not reported
 Quarts: Not reported
 Sheen: Not reported
 Tons: Not reported
 Unknown: Not reported
 Description: Not reported
 Evacuations: Not reported
 Number of Injuries: Not reported
 Number of Fatalities: Not reported
 Description: Construction personnel were attempting to remove an abandoned line. Sewage from another line leaked into the excavation hole. Some soil contamination. Cleanup in progress.

671

**5950 ACORN ST.
RIVERSIDE, CA 92504**

**CHMIRS S106398827
N/A**

CHMIRS:
 OES Incident Number: 03-3942
 OES notification: 8/5/200305:44:24 PM
 OES Date: Not reported
 OES Time: Not reported
 Incident Date: Not reported
Date Completed: Not reported
 Property Use: Not reported
 Agency Id Number: Not reported
 Agency Incident Number: Not reported
 Time Notified: Not reported
 Time Completed: Not reported
 Surrounding Area: Not reported
 Estimated Temperature: Not reported
 Property Management: Not reported
 Special Studies 1: Not reported
 Special Studies 2: Not reported
 Special Studies 3: Not reported
 Special Studies 4: Not reported
 Special Studies 5: Not reported
 Special Studies 6: Not reported
 More Than Two Substances Involved?: Not reported

MAP FINDINGS
FOCUS MAP 21

Map ID Site Database(s) EPA ID Number

(Continued)

S106398827

Resp Agency Personel # Of Decontaminated: Not reported
 Responding Agency Personel # Of Injuries: Not reported
 Responding Agency Personel # Of Fatalities: Not reported
 Others Number Of Decontaminated: Not reported
 Others Number Of Injuries: Not reported
 Others Number Of Fatalities: Not reported
 Vehicle Make/year: Not reported
 Vehicle License Number: Not reported
 Vehicle State: Not reported
 Vehicle Id Number: Not reported
 CA/DOT/PUC/ICC Number: Not reported
 Company Name: Not reported
 Reporting Officer Name/ID: Not reported
 Report Date: Not reported
 Comments: Not reported
 Facility Telephone: Not reported
 Waterway Involved: No
 Waterway: Not reported
 Spill Site: Not reported
 Cleanup By: Reporting Party
 Containment: Not reported
 What Happened: Not reported
 Type: Not reported
 Measure: Not reported
 Other: Not reported
 Date/Time: Not reported
 Year: 2003
 Agency: City Riverside DPW
 Incident Date: 8/5/2003 12:00:00 AM
 Admin Agency: Riverside City Fire Department
 Amount: Not reported
 Contained: Yes
 Site Type: Treatment/Sewage Facility
 E Date: Not reported
 Substance: PCB Contaminated Material
 Quantity Released: Not reported
 BBLS: 0
 Cups: 0
 CUFT: 0
 Gallons: 40000
 Grams: 0
 Pounds: 0
 Liters: 0
 Ounces: 0
 Pints: 0
 Quarts: 0
 Sheen: 0
 Tons: 0
 Unknown: 0
 Description: Not reported
 Evacuations: 0
 Number of Injuries: 0
 Number of Fatalities: 0
 Description: Solid material partially liquid was taken from a demolition site. This material was taken to City's waste water treatment plant to dry out. Upon testing of the solid material it was discovered to be contaminated with PCB Further samples will be taken 08/06/03 and it will be several days before they get

MAP FINDINGS
FOCUS MAP 21

Map ID	Site	Database(s)	EPA ID Number
--------	------	-------------	---------------

(Continued)

S106398827

results back. Original was 40000 Gal., however, since material has dried out, they estimate around 500 to 1000 gallons. Material is contained and a non threat.

671 RIVERSIDE CITY WATER QUALITY
5950 ACORN ST
RIVERSIDE, CA 92504

FINDS 1008209070
110022399956

FINDS:

Other Pertinent Environmental Activity Identified at Site

AFS (Aerometric Information Retrieval System (AIRS) Facility Subsystem) replaces the former Compliance Data System (CDS), the National Emission Data System (NEDS), and the Storage and Retrieval of Aerometric Data (SAROAD). AIRS is the national repository for information concerning airborne pollution in the United States. AFS is used to track emissions and compliance data from industrial plants. AFS data are utilized by states to prepare State Implementation Plans to comply with regulatory programs and by EPA as an input for the estimation of total national emissions. AFS is undergoing a major redesign to support facility operating permits required under Title V of the Clean Air Act.

The NEI (National Emissions Inventory) database contains information on stationary and mobile sources that emit criteria air pollutants and their precursors, as well as hazardous air pollutants (HAPs).

PCS (Permit Compliance System) is a computerized management information system that contains data on National Pollutant Discharge Elimination System (NPDES) permit holding facilities. PCS tracks the permit, compliance, and enforcement status of NPDES facilities.

671 WATER QUALITY CONTROL PLANT
5950 ACORN ST
RIVERSIDE, CA 92503

CHMIRS U001576365
HIST UST N/A
EMI

CHMIRS:

OES Incident Number: 99-0107
OES notification: 1/10/199906:56:35 PM
OES Date: Not reported
OES Time: Not reported
Incident Date: Not reported
Date Completed: Not reported
Property Use: Not reported
Agency Id Number: Not reported
Agency Incident Number: Not reported
Time Notified: Not reported
Time Completed: Not reported
Surrounding Area: Not reported
Estimated Temperature: Not reported
Property Management: Not reported
Special Studies 1: Not reported
Special Studies 2: Not reported
Special Studies 3: Not reported
Special Studies 4: Not reported

MAP FINDINGS
FOCUS MAP 21

Map ID Site Database(s) EPA ID Number

WATER QUALITY CONTROL PLANT (Continued)

U001576365

Special Studies 5:	Not reported
Special Studies 6:	Not reported
More Than Two Substances Involved?:	Not reported
Resp Agency Personel # Of Decontaminated:	Not reported
Responding Agency Personel # Of Injuries:	Not reported
Responding Agency Personel # Of Fatalities:	Not reported
Others Number Of Decontaminated:	Not reported
Others Number Of Injuries:	Not reported
Others Number Of Fatalities:	Not reported
Vehicle Make/year:	Not reported
Vehicle License Number:	Not reported
Vehicle State:	Not reported
Vehicle Id Number:	Not reported
CA/DOT/PUC/ICC Number:	Not reported
Company Name:	Not reported
Reporting Officer Name/ID:	Not reported
Report Date:	Not reported
Comments:	Not reported
Facility Telephone:	Not reported
Waterway Involved:	No
Waterway:	Not reported
Spill Site:	Not reported
Cleanup By:	Responsible Party
Containment:	Not reported
What Happened:	Not reported
Type:	Not reported
Measure:	Not reported
Other:	Not reported
Date/Time:	Not reported
Year:	1999
Agency:	City of Riverside
Incident Date:	1/10/1999 12:00:00 AM
Admin Agency:	Riverside City Fire Department
Amount:	Not reported
Contained:	Yes
Site Type:	Treatment/Sewage Facility
E Date:	Not reported
Substance:	Raw sewage
Quantity Released:	Not reported
BBLs:	0
Cups:	0
CUFT:	0
Gallons:	1000
Grams:	0
Pounds:	0
Liters:	0
Ounces:	0
Pints:	0
Quarts:	0
Sheen:	0
Tons:	0
Unknown:	0
Description:	Not reported
Evacuations:	0
Number of Injuries:	0
Number of Fatalities:	0
Description:	Bar screens plugged causing an overflow. Sewage flowed to a low area of the

MAP FINDINGS
FOCUS MAP 21

Map ID Site Database(s) EPA ID Number

WATER QUALITY CONTROL PLANT (Continued)

U001576365

plant but was contained within the plant. The exact amount spilled is not known. Delevery truck operator inadvertently closed a valve resulted in aprox 3m gal of partially disinfected, but treated waste water to be discharged into the Santa Ana River. Line is exfiltrating

OES Incident Number: 98-0173
OES notification: 1/14/199808:48:35 AM
OES Date: Not reported
OES Time: Not reported
Incident Date: Not reported
Date Completed: Not reported
Property Use: Not reported
Agency Id Number: Not reported
Agency Incident Number: Not reported
Time Notified: Not reported
Time Completed: Not reported
Surrounding Area: Not reported
Estimated Temperature: Not reported
Property Management: Not reported
Special Studies 1: Not reported
Special Studies 2: Not reported
Special Studies 3: Not reported
Special Studies 4: Not reported
Special Studies 5: Not reported
Special Studies 6: Not reported
More Than Two Substances Involved?: Not reported
Resp Agncy Personel # Of Decontaminated: Not reported
Responding Agency Personel # Of Injuries: Not reported
Responding Agency Personel # Of Fatalities: Not reported
Others Number Of Decontaminated: Not reported
Others Number Of Injuries: Not reported
Others Number Of Fatalities: Not reported
Vehicle Make/year: Not reported
Vehicle License Number: Not reported
Vehicle State: Not reported
Vehicle Id Number: Not reported
CA/DOT/PUC/ICC Number: Not reported
Company Name: Not reported
Reporting Officer Name/ID: Not reported
Report Date: Not reported
Comments: Not reported
Facility Telephone: Not reported
Waterway Involved: No
Waterway: Not reported
Spill Site: Not reported
Cleanup By: Reporting Party
Containment: Not reported
What Happened: Not reported
Type: Not reported
Measure: Not reported
Other: Not reported
Date/Time: Not reported
Year: 1998
Agency: City of Riverside
Incident Date: 1/14/199812:00:00 AM
Admin Agency: Riverside City Fire Department
Amount: Not reported

MAP FINDINGS
FOCUS MAP 21

Map ID Site Database(s) EPA ID Number

WATER QUALITY CONTROL PLANT (Continued)

U001576365

Contained:	Yes
Site Type:	Treatment/Sewage Facility
E Date:	Not reported
Substance:	Raw Sewage
Quantity Released:	Not reported
BBLS:	0
Cups:	0
CUFT:	0
Gallons:	1000
Grams:	0
Pounds:	0
Liters:	0
Ounces:	0
Pints:	0
Quarts:	0
Sheen:	0
Tons:	0
Unknown:	0
Description:	Not reported
Evacuations:	0
Number of Injuries:	0
Number of Fatalities:	0
Description:	Bar screens plugged causing an overflow. Sewage flowed to a low area of the plant but was contained within the plant. The exact amount spilled is not known. Delevery truck operator inadvertently closed a valve resulted in aprox 3m gal of partially disinfected, but treated waste water to be discharged into the Santa Ana River.Line is exfiltrating
OES Incident Number:	97-2658
OES notification:	7/7/199712:01:31 PM
OES Date:	Not reported
OES Time:	Not reported
Incident Date:	Not reported
Date Completed:	Not reported
Property Use:	Not reported
Agency Id Number:	Not reported
Agency Incident Number:	Not reported
Time Notified:	Not reported
Time Completed:	Not reported
Surrounding Area:	Not reported
Estimated Temperature:	Not reported
Property Management:	Not reported
Special Studies 1:	Not reported
Special Studies 2:	Not reported
Special Studies 3:	Not reported
Special Studies 4:	Not reported
Special Studies 5:	Not reported
Special Studies 6:	Not reported
More Than Two Substances Involved?:	Not reported
Resp Agncy Personel # Of Decontaminated:	Not reported
Responding Agency Personel # Of Injuries:	Not reported
Responding Agency Personel # Of Fatalities:	Not reported
Others Number Of Decontaminated:	Not reported
Others Number Of Injuries:	Not reported
Others Number Of Fatalities:	Not reported
Vehicle Make/year:	Not reported
Vehicle License Number:	Not reported

MAP FINDINGS
FOCUS MAP 21

Map ID Site Database(s) EPA ID Number

WATER QUALITY CONTROL PLANT (Continued)

U001576365

Vehicle State: Not reported
 Vehicle Id Number: Not reported
 CA/DOT/PUC/ICC Number: Not reported
 Company Name: Not reported
 Reporting Officer Name/ID: Not reported
 Report Date: Not reported
 Comments: Not reported
 Facility Telephone: Not reported
 Waterway Involved: Yes
 Waterway: Santa Anna River
 Spill Site: Not reported
 Cleanup By: not possible
 Containment: Not reported
 What Happened: Not reported
 Type: Not reported
 Measure: Not reported
 Other: Not reported
 Date/Time: Not reported
 Year: 1997
 Agency: City of Riverside Waste Water
 Incident Date: 1/24/1997 12:00:00 AM
 Admin Agency: Riverside City Fire Department
 Amount: Not reported
 Contained: Yes
 Site Type: Treatment/Sewage Facility
 E Date: Not reported
 Substance: Effluent/treated waste water
 Quantity Released: Not reported
 BBLs: 0
 Cups: 0
 CUFT: 0
 Gallons: 3,000,000
 Grams: 0
 Pounds: 0
 Liters: 0
 Ounces: 0
 Pints: 0
 Quarts: 0
 Sheen: 0
 Tons: 0
 Unknown: 0
 Description: Not reported
 Evacuations: 0
 Number of Injuries: 0
 Number of Fatalities: 0
 Description: Bar screens plugged causing an overflow. Sewage flowed to a low area of the plant but was contained within the plant. The exact amount spilled is not known. Delevry truck operator inadvertently closed a valve resulted in aprox 3m gal of partially disinfected, but treated waste water to be discharged into the Santa Ana River. Line is exfiltrating

HIST UST:

Region: STATE
 Facility ID: 00000030902
 Facility Type: Gas Station
 Other Type: Not reported
 Total Tanks: 0003

MAP FINDINGS
FOCUS MAP 21

Map ID Site Database(s) EPA ID Number

WATER QUALITY CONTROL PLANT (Continued)

U001576365

Contact Name: AL TREJO
Telephone: 7147877383
Owner Name: CITY OF RIVERSIDE
Owner Address: 3900 MAIN STREET
Owner City,St,Zip: RIVERSIDE, CA 92522

Tank Num: 001
Container Num: 5-1
Year Installed: 1983
Tank Capacity: 00002000
Tank Used for: PRODUCT
Type of Fuel: UNLEADED
Tank Construction: Not reported
Leak Detection: Stock Inventor

Tank Num: 002
Container Num: 5-2
Year Installed: 1983
Tank Capacity: 00002000
Tank Used for: PRODUCT
Type of Fuel: DIESEL
Tank Construction: Not reported
Leak Detection: Stock Inventor

Tank Num: 003
Container Num: 5-3
Year Installed: 1984
Tank Capacity: 00001000
Tank Used for: PRODUCT
Type of Fuel: DIESEL
Tank Construction: Not reported
Leak Detection: Stock Inventor

EMI:

Year: 1987
Carbon Monoxide Emissions Tons/Yr: 33
Air Basin: SC
Facility ID: 9961
Air District Name: SC
SIC Code: 4941
Air District Name: SOUTH COAST AQMD
Community Health Air Pollution Info System: Not reported
Consolidated Emission Reporting Rule: Not reported
Total Organic Hydrocarbon Gases Tons/Yr: 0
Reactive Organic Gases Tons/Yr: 0
Carbon Monoxide Emissions Tons/Yr: 3
NOX - Oxides of Nitrogen Tons/Yr: 3
SOX - Oxides of Sulphur Tons/Yr: 1
Particulate Matter Tons/Yr: 1
Part. Matter 10 Micrometers & Smlr Tons/Yr: 1

Year: 1990
Carbon Monoxide Emissions Tons/Yr: 33
Air Basin: SC
Facility ID: 9961
Air District Name: SC
SIC Code: 4941

MAP FINDINGS
FOCUS MAP 21

Map ID	Site	Database(s)	EPA ID Number
--------	------	-------------	---------------

WATER QUALITY CONTROL PLANT (Continued)

U001576365

Air District Name: SOUTH COAST AQMD
 Community Health Air Pollution Info System: Not reported
 Consolidated Emission Reporting Rule: Not reported
 Total Organic Hydrocarbon Gases Tons/Yr: 1
 Reactive Organic Gases Tons/Yr: 1
 Carbon Monoxide Emissions Tons/Yr: 22
 NOX - Oxides of Nitrogen Tons/Yr: 4
 SOX - Oxides of Sulphur Tons/Yr: 2
 Particulate Matter Tons/Yr: 9
 Part. Matter 10 Micrometers & Smlr Tons/Yr: 9

Year: 1995
 Carbon Monoxide Emissions Tons/Yr: 33
 Air Basin: SC
 Facility ID: 9961
 Air District Name: SC
 SIC Code: 4941
 Air District Name: SOUTH COAST AQMD
 Community Health Air Pollution Info System: Not reported
 Consolidated Emission Reporting Rule: Not reported
 Total Organic Hydrocarbon Gases Tons/Yr: 4
 Reactive Organic Gases Tons/Yr: 2
 Carbon Monoxide Emissions Tons/Yr: 23
 NOX - Oxides of Nitrogen Tons/Yr: 6
 SOX - Oxides of Sulphur Tons/Yr: 2
 Particulate Matter Tons/Yr: 9
 Part. Matter 10 Micrometers & Smlr Tons/Yr: 9

Year: 1996
 Carbon Monoxide Emissions Tons/Yr: 33
 Air Basin: SC
 Facility ID: 9961
 Air District Name: SC
 SIC Code: 4941
 Air District Name: SOUTH COAST AQMD
 Community Health Air Pollution Info System: Not reported
 Consolidated Emission Reporting Rule: Not reported
 Total Organic Hydrocarbon Gases Tons/Yr: 11
 Reactive Organic Gases Tons/Yr: 5
 Carbon Monoxide Emissions Tons/Yr: 3
 NOX - Oxides of Nitrogen Tons/Yr: 4
 SOX - Oxides of Sulphur Tons/Yr: 2
 Particulate Matter Tons/Yr: 1
 Part. Matter 10 Micrometers & Smlr Tons/Yr: 1

Year: 1997
 Carbon Monoxide Emissions Tons/Yr: 33
 Air Basin: SC
 Facility ID: 9961
 Air District Name: SC
 SIC Code: 4941
 Air District Name: SOUTH COAST AQMD
 Community Health Air Pollution Info System: Not reported
 Consolidated Emission Reporting Rule: Not reported
 Total Organic Hydrocarbon Gases Tons/Yr: 8
 Reactive Organic Gases Tons/Yr: 4
 Carbon Monoxide Emissions Tons/Yr: 1

MAP FINDINGS
FOCUS MAP 21

Map ID	Site	Database(s)	EPA ID Number
--------	------	-------------	---------------

WATER QUALITY CONTROL PLANT (Continued)

U001576365

NOX - Oxides of Nitrogen Tons/Yr:	2
SOX - Oxides of Sulphur Tons/Yr:	1
Particulate Matter Tons/Yr:	1
Part. Matter 10 Micrometers & Smlr Tons/Yr:	1
Year:	1998
Carbon Monoxide Emissions Tons/Yr:	33
Air Basin:	SC
Facility ID:	9961
Air District Name:	SC
SIC Code:	4941
Air District Name:	SOUTH COAST AQMD
Community Health Air Pollution Info System:	Not reported
Consolidated Emission Reporting Rule:	Not reported
Total Organic Hydrocarbon Gases Tons/Yr:	9
Reactive Organic Gases Tons/Yr:	5
Carbon Monoxide Emissions Tons/Yr:	1
NOX - Oxides of Nitrogen Tons/Yr:	2
SOX - Oxides of Sulphur Tons/Yr:	1
Particulate Matter Tons/Yr:	1
Part. Matter 10 Micrometers & Smlr Tons/Yr:	1
Year:	1999
Carbon Monoxide Emissions Tons/Yr:	33
Air Basin:	SC
Facility ID:	9961
Air District Name:	SC
SIC Code:	4941
Air District Name:	SOUTH COAST AQMD
Community Health Air Pollution Info System:	Not reported
Consolidated Emission Reporting Rule:	Not reported
Total Organic Hydrocarbon Gases Tons/Yr:	8
Reactive Organic Gases Tons/Yr:	4
Carbon Monoxide Emissions Tons/Yr:	1
NOX - Oxides of Nitrogen Tons/Yr:	2
SOX - Oxides of Sulphur Tons/Yr:	1
Particulate Matter Tons/Yr:	1
Part. Matter 10 Micrometers & Smlr Tons/Yr:	1
Year:	2000
Carbon Monoxide Emissions Tons/Yr:	33
Air Basin:	SC
Facility ID:	9961
Air District Name:	SC
SIC Code:	4941
Air District Name:	SOUTH COAST AQMD
Community Health Air Pollution Info System:	Not reported
Consolidated Emission Reporting Rule:	Not reported
Total Organic Hydrocarbon Gases Tons/Yr:	8
Reactive Organic Gases Tons/Yr:	4
Carbon Monoxide Emissions Tons/Yr:	1
NOX - Oxides of Nitrogen Tons/Yr:	2
SOX - Oxides of Sulphur Tons/Yr:	1
Particulate Matter Tons/Yr:	1
Part. Matter 10 Micrometers & Smlr Tons/Yr:	1
Year:	2001

MAP FINDINGS
FOCUS MAP 21

Map ID Site Database(s) EPA ID Number

WATER QUALITY CONTROL PLANT (Continued)

U001576365

Carbon Monoxide Emissions Tons/Yr: 33
 Air Basin: SC
 Facility ID: 9961
 Air District Name: SC
 SIC Code: 4941
 Air District Name: SOUTH COAST AQMD
 Community Health Air Pollution Info System: Y
 Consolidated Emission Reporting Rule: Not reported
 Total Organic Hydrocarbon Gases Tons/Yr: 15
 Reactive Organic Gases Tons/Yr: 5
 Carbon Monoxide Emissions Tons/Yr: 18
 NOX - Oxides of Nitrogen Tons/Yr: 6
 SOX - Oxides of Sulphur Tons/Yr: 1
 Particulate Matter Tons/Yr: 1
 Part. Matter 10 Micrometers & Smlr Tons/Yr: 1

Year: 2002
 Carbon Monoxide Emissions Tons/Yr: 33
 Air Basin: SC
 Facility ID: 9961
 Air District Name: SC
 SIC Code: 4941
 Air District Name: SOUTH COAST AQMD
 Community Health Air Pollution Info System: Not reported
 Consolidated Emission Reporting Rule: Not reported
 Total Organic Hydrocarbon Gases Tons/Yr: 51
 Reactive Organic Gases Tons/Yr: 8
 Carbon Monoxide Emissions Tons/Yr: 68
 NOX - Oxides of Nitrogen Tons/Yr: 15
 SOX - Oxides of Sulphur Tons/Yr: 2
 Particulate Matter Tons/Yr: 2
 Part. Matter 10 Micrometers & Smlr Tons/Yr: 2

Year: 2003
 Carbon Monoxide Emissions Tons/Yr: 33
 Air Basin: SC
 Facility ID: 9961
 Air District Name: SC
 SIC Code: 4941
 Air District Name: SOUTH COAST AQMD
 Community Health Air Pollution Info System: Not reported
 Consolidated Emission Reporting Rule: Not reported
 Total Organic Hydrocarbon Gases Tons/Yr: 51
 Reactive Organic Gases Tons/Yr: 8
 Carbon Monoxide Emissions Tons/Yr: 68
 NOX - Oxides of Nitrogen Tons/Yr: 15
 SOX - Oxides of Sulphur Tons/Yr: 2
 Particulate Matter Tons/Yr: 2
 Part. Matter 10 Micrometers & Smlr Tons/Yr: 2

Year: 2004
 Carbon Monoxide Emissions Tons/Yr: 33
 Air Basin: SC
 Facility ID: 9961
 Air District Name: SC
 SIC Code: 4941
 Air District Name: SOUTH COAST AQMD

MAP FINDINGS
FOCUS MAP 21

Map ID	Site	Database(s)	EPA ID Number
--------	------	-------------	---------------

WATER QUALITY CONTROL PLANT (Continued)

U001576365

Community Health Air Pollution Info System: Y
 Consolidated Emission Reporting Rule: Not reported
 Total Organic Hydrocarbon Gases Tons/Yr: 50.926913
 Reactive Organic Gases Tons/Yr: 7.56
 Carbon Monoxide Emissions Tons/Yr: 67.59232
 NOX - Oxides of Nitrogen Tons/Yr: 14.7209
 SOX - Oxides of Sulphur Tons/Yr: 1.89772
 Particulate Matter Tons/Yr: 2.15719
 Part. Matter 10 Micrometers & Smlr Tons/Yr: 2.15

Year: 2005
 Carbon Monoxide Emissions Tons/Yr: 33
 Air Basin: SC
 Facility ID: 9961
 Air District Name: SC
 SIC Code: 4941
 Air District Name: SOUTH COAST AQMD
 Community Health Air Pollution Info System: Not reported
 Consolidated Emission Reporting Rule: Not reported
 Total Organic Hydrocarbon Gases Tons/Yr: 7.47482
 Reactive Organic Gases Tons/Yr: 2.638323986
 Carbon Monoxide Emissions Tons/Yr: 33.42302
 NOX - Oxides of Nitrogen Tons/Yr: 11.4803
 SOX - Oxides of Sulphur Tons/Yr: .94815
 Particulate Matter Tons/Yr: 2.20604
 Part. Matter 10 Micrometers & Smlr Tons/Yr: 2.19341216

671

**WATER QUALITY CONTROL PLANT
5950 ACORN ST
RIVERSIDE, CA 92503**

**Cortese
CA FID UST
SWEEPS UST**

**S101629956
N/A**

Cortese:
 Region: CORTESE
 Facility Addr2: Not reported

CA FID UST:
 Facility ID: 33001248
 Regulated By: UTNKA
 Regulated ID: 00030902
 Cortese Code: Not reported
 SIC Code: Not reported
 Facility Phone: 7147877383
 Mail To: Not reported
 Mailing Address: 3900 MAIN ST
 Mailing Address 2: Not reported
 Mailing City, St, Zip: RIVERSIDE 92503
 Contact: Not reported
 Contact Phone: Not reported
 DUNS Number: Not reported
 NPDES Number: Not reported
 EPA ID: Not reported
 Comments: Not reported
 Status: Active

SWEEPS UST:
 Status: A
 Comp Number: 30902

MAP FINDINGS
FOCUS MAP 21

Map ID	Site	Database(s)	EPA ID Number
--------	------	-------------	---------------

WATER QUALITY CONTROL PLANT (Continued)

S101629956

Number: 4
 Board Of Equalization: 44-017930
 Ref Date: 06-27-90
 Act Date: 06-27-90
 Created Date: 02-29-88
 Tank Status: A
 Owner Tank Id: 000882
 Swrcb Tank Id: 33-000-030902-000001
 Actv Date: 06-27-90
 Capacity: 2000
 Tank Use: M.V. FUEL
 Stg: P
 Content: REG UNLEADED
 Number Of Tanks: 2

Status: A
 Comp Number: 30902
 Number: 4
 Board Of Equalization: 44-017930
 Ref Date: 06-27-90
 Act Date: 06-27-90
 Created Date: 02-29-88
 Tank Status: A
 Owner Tank Id: 000882
 Swrcb Tank Id: 33-000-030902-000002
 Actv Date: 06-27-90
 Capacity: 2000
 Tank Use: M.V. FUEL
 Stg: P
 Content: DIESEL
 Number Of Tanks: Not reported

671

**WATER RECLAMATION PLANT
5950 ACORN ST
RIVERSIDE, CA 92504**

**HAZNET S103995128
N/A**

HAZNET:
 Gepaid: CAC001017688
 Contact: CITY OF RIVERSIDE
 Telephone: 9097825291
 Facility Addr2: Not reported
 Mailing Name: Not reported
 Mailing Address: CITY OF RIVERSIDE
 Mailing City,St,Zip: RIVERSIDE, CA 925220000
 Gen County: Riverside
 TSD EPA ID: CAT080013352
 TSD County: Los Angeles
 Waste Category: Tank bottom waste
 Disposal Method: Not reported
 Tons: .2085
 Facility County: Riverside

MAP FINDINGS
FOCUS MAP 21

Map ID	Site	Database(s)	EPA ID Number
--------	------	-------------	---------------

671	5950 ACORN STREET RIVERSIDE, CA	HMIRS	96110658 N/A
-----	--	-------	-----------------

[Click this hyperlink](#) while viewing on your computer to access additional HMIRS detail in the EDR Site Report.

671	STP 5950 ACORN ST RIVERSIDE, CA 92504	CA WDS	1001832430 N/A
-----	--	--------	-------------------

CA WDS:

Facility ID: Santa Ana River 330117003

Facility Type: Municipal/Domestic - Facility that treats sewage or a mixture of predominantly sewage and other waste from districts, municipalities, communities, hospitals, schools, and publicly or privately owned systems (excluding individual subsurface leaching systems disposing of less than 1,000 gallons per day).

Facility Status: Active - Any facility with a continuous or seasonal discharge that is under Waste Discharge Requirements.

NPDES Number: CA0105350 The 1st 2 characters designate the state. The remaining 7 are assigned by the Regional Board

Subregion: 8

Facility Telephone: 9093516187

Facility Contact: WILLIAM POUNDS

Agency Name: RIVERSIDE CITY OF-WASTEWATER

Agency Address: 5950 ACORN STREET

Agency City,St,Zip: RIVERSIDE 92504

Agency Contact: STEPHEN SCHULTZ

Agency Telephone: 9513515840

Agency Type: City

SIC Code: 4952

SIC Code 2: Not reported

Primary Waste: Domestic Sewage combined with Industrial Waste

Primary Waste Type: Nonhazardous Solid Wastes/Influent or Solid Wastes that contain nonhazardous putrescible and non putrescible solid, semisolid, and liquid wastes (E.G., garbage, trash, refuse, paper, demolition and construction wastes, manure, vegetable or animal solid and semisolid waste).

Secondary Waste: Not reported

Secondary Waste Type: Not reported

Design Flow: 40

Baseline Flow: 31

Reclamation: Producer: Reclamation requirements that have been issued to a producer of reclaimed water that does not use the product.

POTW: POTW has a local pretreatment program that has been approved by the U.S. EPA (or the regional board if the state is delegated the Federal Pretreatment Program) as being in conformance with federal prtreatment regulations [40CFR Part 403].

Treat To Water: Major Threat to Water Quality. A violation could render unusable a ground water or surface water resource used as a significant drink water supply, require closure of an area used for contact recreation, result in long-term deleterious effects on shell fish spawning or growth areas of aquatic resources, or directly expose the public to toxic substances.

Complexity: Category A - Any major NPDES facility, any non-NPDES facility (particularly those with toxic wastes) that would be a major if

MAP FINDINGS
FOCUS MAP 21

Map ID	Site	Database(s)	EPA ID Number
	STP (Continued)		1001832430
	discharge was made to surface or ground waters, or any Class I disposal site. Includes any small-volume complex facility (particularly those with toxicwastes) with numerous discharge points, leak detection systems or ground water monitoring wells.		
	Facility ID: Santa Ana River 330117P03		
	Facility Type: Municipal/Domestic - Facility that treats sewage or a mixture of predominantly sewage and other waste from districts, municipalities, communities, hospitals, schools, and publicly or privately owned systems (excluding individual subsurface leaching systems disposing of less than 1,000 gallons per day).		
	Facility Status: Active - Any facility with a continuous or seasonal discharge that is under Waste Discharge Requirements.		
	NPDES Number: CA0105350 The 1st 2 characters designate the state. The remaining 7 are assigned by the Regional Board		
	Subregion: 8		
	Facility Telephone: 9093516187		
	Facility Contact: WILLIAM POUNDS		
	Agency Name: RIVERSIDE CITY OF-WASTEWATER		
	Agency Address: 5950 ACORN STREET		
	Agency City,St,Zip: RIVERSIDE 92504		
	Agency Contact: STEPHEN SCHULTZ		
	Agency Telephone: 9513515840		
	Agency Type: City		
	SIC Code: 4952		
	SIC Code 2: Not reported		
	Primary Waste: Domestic Sewage combined with Industrial Waste		
	Primary Waste Type: Nonhazardous Solid Wastes/Influent or Solid Wastes that contain nonhazardous putrescible and non putrescible solid, semisolid, and liquid wastes (E.G., garbage, trash, refuse, paper, demolition and construction wastes, manure, vegetable or animal solid and semisolid waste).		
	Secondary Waste: Not reported		
	Secondary Waste Type: Not reported		
	Design Flow: 40		
	Baseline Flow: 31		
	Reclamation: Producer: Reclamation requirements that have been issued to a producer of reclaimed water that does not use the product.		
	POTW: POTW has a local pretreatment program that has been approved by the U.S. EPA (or the regional board if the state is delegated the Federal Pretreatment Program) as being in conformance with federal prtreatment regulations [40CFR Part 403].		
	Treat To Water: Major Threat to Water Quality. A violation could render unusable a ground water or surface water resource used as a significant drink water supply, require closure of an area used for contact recreation, result in long-term deleterious effects on shell fish spawning or growth areas of aquatic resources, or directly expose the public to toxic substances.		
	Complexity: Category A - Any major NPDES facility, any non-NPDES facility (particularly those with toxic wastes) that would be a major if discharge was made to surface or ground waters, or any Class I disposal site. Includes any small-volume complex facility (particularly those with toxicwastes) with numerous discharge points, leak detection systems or ground water monitoring wells.		

MAP FINDINGS
FOCUS MAP 21

Map ID	Site	Database(s)	EPA ID Number
671	RIVERSIDE, CITY OF - CITY WQCP 5950 ACORN ST RIVERSIDE, CA 92504	LUST	S102435899 N/A
	LUST: Region: STATE Status: Case Closed Chemical: Gasoline Local Case #: 94159 Case Number: 083302410T Qty Leaked: Not reported Abate Method: No Action Required - incident is minor, requiring no remedial action Case Type: Soil only Cross Street: JURUPA Enf Type: Not reported Funding: CLOS How Discovered: Tank Closure How Stopped: Not reported Leak Cause: UNK Leak Source: UNK Global Id: T0606500367 Stop Date: 1994-01-03 00:00:00 Confirm Leak: Not reported Workplan: 1994-06-23 00:00:00 Prelim Assess: 1994-08-15 00:00:00 Pollution Char: Not reported Remed Plan: Not reported Remed Action: Not reported Monitoring: 1994-09-27 00:00:00 Report Date: 1998-03-24 00:00:00 Discover Date: 1994-01-03 00:00:00 Enforcement Dt: Not reported Release Date: 1994-03-03 00:00:00 Review Date: Not reported Enter Date: 1994-04-12 00:00:00 MTBE Date: 1994-08-15 00:00:00 GW Qualifier: = Soil Qualifier: = Max MTBE GW ppb: NA Max MTBE Soil ppb: NA County: 33 Org Name: Not reported Reg Board: Santa Ana Region Contact Person: Not reported Responsible Party: CITY OF RIVERSIDE,BLDING SERV. RP Address: 8095 LINCOLN AVE.,RIVERSIDE CA 92504 Interim: Not reported Oversight Prgm: LUST MTBE Class: * MTBE Conc: 2 MTBE Fuel: 1 MTBE Tested: MTBE Detected. Site tested for MTBE and MTBE detected Staff: VJB Staff Initials: SCB Lead Agency: Local Agency Local Agency: 33000L Hydr Basin #: UPPER SANTA ANA VALL Beneficial: Not reported Priority: Not reported		

MAP FINDINGS
FOCUS MAP 21

Map ID	Site	Database(s)	EPA ID Number
--------	------	-------------	---------------

RIVERSIDE, CITY OF - CITY WQCP (Continued)

S102435899

Cleanup Fund Id: Not reported
 Work Suspended: Not reported
 Operator: Not reported
 Water System Name: Not reported
 Well Name: Not reported
 Distance To Lust: 0
 Waste Discharge Global ID: Not reported
 Waste Disch Assigned Name: Not reported
 Summary: Not reported

LUST:

Region: 8
 Case Type: Soil only
 Cross Street: JURUPA
 Enf Type: CLOS
 Funding: Not reported
 How Discovered: Tank Closure
 How Stopped: Not reported
 Leak Cause: UNK
 Leak Source: UNK
 Global ID: T0606500367
 How Stopped Date: 1/3/1994
 Review Date: Not reported
 Workplan: 6/23/1994
 Prelim Assess: 8/15/1994
 Pollution Char: Not reported
 Remed Plan: Not reported
 Remed Action: Not reported
 Monitoring: 9/27/1994
 Close Date: 3/24/1998
 Discover Date: 1/3/1994
 Enforcement Date: Not reported
 Review Date: Not reported
 Enter Date: 4/12/1994
 MTBE Date: Not reported
 GW Qualifies: Not reported
 Soil Qualifies: Not reported
 Max MTBE GW: Not reported
 Max MTBE Soil: Not reported
 County: Riverside
 Operator: Not reported
 Regional Board: 08
 Facility Status: Case Closed
 Substance: 8006619
 Facility Contact: Not reported
 Interim: Not reported
 Oversight Program: LUST
 Latitude: 33.9615266
 Longitude: -117.4541887
 MTBE Concentration: 2
 MTBE Fuel: 1
 MTBE Tested: YES
 Staff: VJJ
 Staff Initials: UNK
 Lead Agency: Local Agency
 Local Agency: 33000L
 Hydr Basin #: UPPER SANTA ANA VALL

MAP FINDINGS
FOCUS MAP 21

Map ID	Site	Database(s)	EPA ID Number
--------	------	-------------	---------------

RIVERSIDE, CITY OF - CITY WQCP (Continued)

S102435899

Beneficial: Not reported
 Priority: Not reported
 Cleanup Fund Id: Not reported
 Work Suspended: Not reported
 Local Case Num: 94159
 Case Number: 083302410T
 Qty Leaked: Not reported
 Abate Method: No Action Required - incident is minor, requiring no remedial action
 MTBE Class: *
 Summary: Not reported

671

**CITY OF RIVERSIDE/WATER TREATMENT
5950 ACORN STREET
RIVERSIDE, CA 92504**

HAZNET

**S103957260
N/A**

HAZNET:

Gepaid: CAL000125170
 Contact: CITY OF RIVERSIDE
 Telephone: 0000000000
 Facility Addr2: Not reported
 Mailing Name: Not reported
 Mailing Address: 3900 MAIN ST
 Mailing City,St,Zip: RIVERSIDE, CA 925223717
 Gen County: Riverside
 TSD EPA ID: AZC951206114
 TSD County: 99
 Waste Category: Fly ash, bottom ash, and retort ash
 Disposal Method: Disposal, Land Fill
 Tons: 6.7424
 Facility County: Riverside

Gepaid: CAL000125170
 Contact: CITY OF RIVERSIDE
 Telephone: 0000000000
 Facility Addr2: Not reported
 Mailing Name: Not reported
 Mailing Address: 3900 MAIN ST
 Mailing City,St,Zip: RIVERSIDE, CA 925223717
 Gen County: Riverside
 TSD EPA ID: CAD000088252
 TSD County: Los Angeles
 Waste Category: Unspecified solvent mixture Waste
 Disposal Method: Transfer Station
 Tons: 0.1
 Facility County: Riverside

Gepaid: CAL000125170
 Contact: CITY OF RIVERSIDE
 Telephone: 0000000000
 Facility Addr2: Not reported
 Mailing Name: Not reported
 Mailing Address: 3900 MAIN ST
 Mailing City,St,Zip: RIVERSIDE, CA 925223717
 Gen County: Riverside
 TSD EPA ID: CAD000088252
 TSD County: Los Angeles
 Waste Category: Latex waste
 Disposal Method: Transfer Station

MAP FINDINGS
FOCUS MAP 21

Map ID	Site	Database(s)	EPA ID Number
--------	------	-------------	---------------

CITY OF RIVERSIDE/WATER TREATMENT (Continued)

S103957260

Tons: 0.35
Facility County: Riverside

Gepaid: CAL000125170
Contact: CITY OF RIVERSIDE
Telephone: 0000000000
Facility Addr2: Not reported
Mailing Name: Not reported
Mailing Address: 3900 MAIN ST
Mailing City,St,Zip: RIVERSIDE, CA 925223717
Gen County: Riverside
TSD EPA ID: CAD000088252
TSD County: Los Angeles
Waste Category: Other organic solids
Disposal Method: Transfer Station
Tons: 2.25
Facility County: Riverside

Gepaid: CAL000125170
Contact: CITY OF RIVERSIDE
Telephone: 0000000000
Facility Addr2: Not reported
Mailing Name: Not reported
Mailing Address: 3900 MAIN ST
Mailing City,St,Zip: RIVERSIDE, CA 925223717
Gen County: Riverside
TSD EPA ID: CAD000088252
TSD County: Los Angeles
Waste Category: Liquids with pH <UN-> 2
Disposal Method: Transfer Station
Tons: 0.0124
Facility County: Riverside

[Click this hyperlink](#) while viewing on your computer to access 7 additional CA_HAZNET: record(s) in the EDR Site Report.

671

**5959 ACORN ST
RIVERSIDE, CA 92504**

**CHMIRS S105884768
N/A**

CHMIRS:
OES Incident Number: 02-3161
OES notification: 6/9/200210:57:37 AM
OES Date: Not reported
OES Time: Not reported
Incident Date: Not reported
Date Completed: Not reported
Property Use: Not reported
Agency Id Number: Not reported
Agency Incident Number: Not reported
Time Notified: Not reported
Time Completed: Not reported
Surrounding Area: Not reported
Estimated Temperature: Not reported
Property Management: Not reported
Special Studies 1: Not reported
Special Studies 2: Not reported
Special Studies 3: Not reported

MAP FINDINGS
FOCUS MAP 21

Map ID Site Database(s) EPA ID Number

(Continued)

S105884768

Special Studies 4: Not reported
 Special Studies 5: Not reported
 Special Studies 6: Not reported
 More Than Two Substances Involved?: Not reported
 Resp Agency Personel # Of Decontaminated: Not reported
 Responding Agency Personel # Of Injuries: Not reported
 Responding Agency Personel # Of Fatalities: Not reported
 Others Number Of Decontaminated: Not reported
 Others Number Of Injuries: Not reported
 Others Number Of Fatalities: Not reported
 Vehicle Make/year: Not reported
 Vehicle License Number: Not reported
 Vehicle State: Not reported
 Vehicle Id Number: Not reported
 CA/DOT/PUC/ICC Number: Not reported
 Company Name: Not reported
 Reporting Officer Name/ID: Not reported
 Report Date: Not reported
 Comments: Not reported
 Facility Telephone: Not reported
 Waterway Involved: Yes
 Waterway: Santa Anna River/ Pacific Ocean
 Spill Site: Not reported
 Cleanup By: Unknown
 Containment: Not reported
 What Happened: Not reported
 Type: Not reported
 Measure: Not reported
 Other: Not reported
 Date/Time: Not reported
 Year: 2002
 Agency: City of Riverside Water Quality Control Plant
 Incident Date: 6/8/2002 12:00:00 AM
 Admin Agency: Riverside City Fire Department
 Amount: Not reported
 Contained: Yes
 Site Type: Treatment/Sewage Facility
 E Date: Not reported
 Substance: Secondary Chlorinated F-Fluent Waste Water
 Quantity Released: Not reported
 BBLS: 0
 Cups: 0
 CUFT: 0
 Gallons: 1,250,000
 Grams: 0
 Pounds: 0
 Liters: 0
 Ounces: 0
 Pints: 0
 Quarts: 0
 Sheen: 0
 Tons: 0
 Unknown: 0
 Description: Not reported
 Evacuatuions: 0
 Number of Injuries: 0
 Number of Fatalities: 0

MAP FINDINGS
FOCUS MAP 21

Map ID	Site	Database(s)	EPA ID Number
	(Continued)		S105884768
	Description: Substance was release released through F-Fluent system. Substance was not de-chlorinated due equipment failure.		
671	R & D CONCRETE & MASONRY, INC. 5960 ACORN ST RIVERSIDE, CA 92503	HIST UST	U001576340 N/A
	HIST UST: Region: STATE Facility ID: 00000040594 Facility Type: Other Other Type: BLOCK CONTRACTOR Total Tanks: 0001 Contact Name: Not reported Telephone: 7148257213 Owner Name: WRIGHT'S MFG., INC. DBA WRIGHT Owner Address: 395 E. VALLEY BLVD. Owner City,St,Zip: COLTON, CA 92324 Tank Num: 001 Container Num: 1 Year Installed: Not reported Tank Capacity: 00001000 Tank Used for: PRODUCT Type of Fuel: REGULAR Tank Construction: Not reported Leak Detection: Visual		
675	FLEXSTEEL INDUSTRIES INC 7227 CENTRAL AVE RIVERSIDE, CA 92514	HAZNET EMI	S102811858 N/A
	HAZNET: Gepaid: CAL000036154 Contact: TOM BURKART/VP Telephone: 9093542440 Facility Addr2: Not reported Mailing Name: Not reported Mailing Address: PO BOX 4607 Mailing City,St,Zip: RIVERSIDE, CA 925144607 Gen County: Riverside TSD EPA ID: CAT080033681 TSD County: Los Angeles Waste Category: Unspecified organic liquid mixture Disposal Method: Disposal, Land Fill Tons: .1251 Facility County: Riverside Gepaid: CAL000036154 Contact: TOM BURKART/VP Telephone: 9093542440 Facility Addr2: Not reported Mailing Name: Not reported Mailing Address: PO BOX 4607 Mailing City,St,Zip: RIVERSIDE, CA 925144607 Gen County: Riverside		

MAP FINDINGS
FOCUS MAP 21

Map ID Site Database(s) EPA ID Number

FLEXSTEEL INDUSTRIES INC (Continued)

S102811858

TSD EPA ID: CAT080033681
TSD County: Los Angeles
Waste Category: Other organic solids
Disposal Method: Disposal, Land Fill
Tons: .2000
Facility County: Riverside

Gepaid: CAL000036154
Contact: TOM BURKART/VP
Telephone: 9093542440
Facility Addr2: Not reported
Mailing Name: Not reported
Mailing Address: PO BOX 4607
Mailing City,St,Zip: RIVERSIDE, CA 925144607
Gen County: Riverside
TSD EPA ID: CAD008252405
TSD County: Los Angeles
Waste Category: Unspecified organic liquid mixture
Disposal Method: Recycler
Tons: .0025
Facility County: Riverside

Gepaid: CAL000036154
Contact: TOM BURKART/VP
Telephone: 9093542440
Facility Addr2: Not reported
Mailing Name: Not reported
Mailing Address: PO BOX 4607
Mailing City,St,Zip: RIVERSIDE, CA 925144607
Gen County: Riverside
TSD EPA ID: CAD008252405
TSD County: Los Angeles
Waste Category: Off-specification, aged, or surplus organics
Disposal Method: Transfer Station
Tons: .0150
Facility County: Riverside

Gepaid: CAL000036154
Contact: LADONNA JEMPSON HR MGR
Telephone: 9093542440
Facility Addr2: Not reported
Mailing Name: Not reported
Mailing Address: PO BOX 4607
Mailing City,St,Zip: RIVERSIDE, CA 925144607
Gen County: Riverside
TSD EPA ID: Not reported
TSD County: Los Angeles
Waste Category: Waste oil and mixed oil
Disposal Method: Recycler
Tons: 0.2
Facility County: Not reported

[Click this hyperlink](#) while viewing on your computer to access
13 additional CA_HAZNET: record(s) in the EDR Site Report.

EMI:

Year: 1987

MAP FINDINGS
FOCUS MAP 21

Map ID	Site	Database(s)	EPA ID Number
--------	------	-------------	---------------

FLEXSTEEL INDUSTRIES INC (Continued)

S102811858

Carbon Monoxide Emissions Tons/Yr: 33
 Air Basin: SC
 Facility ID: 17220
 Air District Name: SC
 SIC Code: 2511
 Air District Name: SOUTH COAST AQMD
 Community Health Air Pollution Info System: Not reported
 Consolidated Emission Reporting Rule: Not reported
 Total Organic Hydrocarbon Gases Tons/Yr: 4
 Reactive Organic Gases Tons/Yr: 4
 Carbon Monoxide Emissions Tons/Yr: 0
 NOX - Oxides of Nitrogen Tons/Yr: 0
 SOX - Oxides of Sulphur Tons/Yr: 0
 Particulate Matter Tons/Yr: 0
 Part. Matter 10 Micrometers & Smlr Tons/Yr: 0

Year: 1990
 Carbon Monoxide Emissions Tons/Yr: 33
 Air Basin: SC
 Facility ID: 17220
 Air District Name: SC
 SIC Code: 2512
 Air District Name: SOUTH COAST AQMD
 Community Health Air Pollution Info System: Not reported
 Consolidated Emission Reporting Rule: Not reported
 Total Organic Hydrocarbon Gases Tons/Yr: 5
 Reactive Organic Gases Tons/Yr: 2
 Carbon Monoxide Emissions Tons/Yr: 0
 NOX - Oxides of Nitrogen Tons/Yr: 0
 SOX - Oxides of Sulphur Tons/Yr: 0
 Particulate Matter Tons/Yr: 0
 Part. Matter 10 Micrometers & Smlr Tons/Yr: 0

Year: 1993
 Carbon Monoxide Emissions Tons/Yr: 33
 Air Basin: SC
 Facility ID: 17220
 Air District Name: SC
 SIC Code: 2512
 Air District Name: SOUTH COAST AQMD
 Community Health Air Pollution Info System: Not reported
 Consolidated Emission Reporting Rule: Not reported
 Total Organic Hydrocarbon Gases Tons/Yr: 9
 Reactive Organic Gases Tons/Yr: 7
 Carbon Monoxide Emissions Tons/Yr: 0
 NOX - Oxides of Nitrogen Tons/Yr: 0
 SOX - Oxides of Sulphur Tons/Yr: 0
 Particulate Matter Tons/Yr: 0
 Part. Matter 10 Micrometers & Smlr Tons/Yr: 0

Year: 1995
 Carbon Monoxide Emissions Tons/Yr: 33
 Air Basin: SC
 Facility ID: 17220
 Air District Name: SC
 SIC Code: 2512
 Air District Name: SOUTH COAST AQMD

MAP FINDINGS
FOCUS MAP 21

Map ID Site Database(s) EPA ID Number

FLEXSTEEL INDUSTRIES INC (Continued)

S102811858

Community Health Air Pollution Info System:	Not reported
Consolidated Emission Reporting Rule:	Not reported
Total Organic Hydrocarbon Gases Tons/Yr:	9
Reactive Organic Gases Tons/Yr:	7
Carbon Monoxide Emissions Tons/Yr:	0
NOX - Oxides of Nitrogen Tons/Yr:	0
SOX - Oxides of Sulphur Tons/Yr:	0
Particulate Matter Tons/Yr:	0
Part. Matter 10 Micrometers & Smlr Tons/Yr:	0
Year:	1996
Carbon Monoxide Emissions Tons/Yr:	33
Air Basin:	SC
Facility ID:	17220
Air District Name:	SC
SIC Code:	2512
Air District Name:	SOUTH COAST AQMD
Community Health Air Pollution Info System:	Not reported
Consolidated Emission Reporting Rule:	Not reported
Total Organic Hydrocarbon Gases Tons/Yr:	6
Reactive Organic Gases Tons/Yr:	3
Carbon Monoxide Emissions Tons/Yr:	0
NOX - Oxides of Nitrogen Tons/Yr:	0
SOX - Oxides of Sulphur Tons/Yr:	0
Particulate Matter Tons/Yr:	0
Part. Matter 10 Micrometers & Smlr Tons/Yr:	0
Year:	1997
Carbon Monoxide Emissions Tons/Yr:	33
Air Basin:	SC
Facility ID:	17220
Air District Name:	SC
SIC Code:	2512
Air District Name:	SOUTH COAST AQMD
Community Health Air Pollution Info System:	Not reported
Consolidated Emission Reporting Rule:	Not reported
Total Organic Hydrocarbon Gases Tons/Yr:	5
Reactive Organic Gases Tons/Yr:	3
Carbon Monoxide Emissions Tons/Yr:	0
NOX - Oxides of Nitrogen Tons/Yr:	0
SOX - Oxides of Sulphur Tons/Yr:	0
Particulate Matter Tons/Yr:	0
Part. Matter 10 Micrometers & Smlr Tons/Yr:	0
Year:	1998
Carbon Monoxide Emissions Tons/Yr:	33
Air Basin:	SC
Facility ID:	17220
Air District Name:	SC
SIC Code:	2512
Air District Name:	SOUTH COAST AQMD
Community Health Air Pollution Info System:	Not reported
Consolidated Emission Reporting Rule:	Not reported
Total Organic Hydrocarbon Gases Tons/Yr:	5
Reactive Organic Gases Tons/Yr:	3
Carbon Monoxide Emissions Tons/Yr:	0
NOX - Oxides of Nitrogen Tons/Yr:	0

MAP FINDINGS
FOCUS MAP 21

Map ID	Site	Database(s)	EPA ID Number
--------	------	-------------	---------------

FLEXSTEEL INDUSTRIES INC (Continued)

S102811858

SOX - Oxides of Sulphur Tons/Yr:	0
Particulate Matter Tons/Yr:	0
Part. Matter 10 Micrometers & Smlr Tons/Yr:	0
Year:	1999
Carbon Monoxide Emissions Tons/Yr:	33
Air Basin:	SC
Facility ID:	17220
Air District Name:	SC
SIC Code:	2512
Air District Name:	SOUTH COAST AQMD
Community Health Air Pollution Info System:	Not reported
Consolidated Emission Reporting Rule:	Not reported
Total Organic Hydrocarbon Gases Tons/Yr:	5
Reactive Organic Gases Tons/Yr:	3
Carbon Monoxide Emissions Tons/Yr:	0
NOX - Oxides of Nitrogen Tons/Yr:	0
SOX - Oxides of Sulphur Tons/Yr:	0
Particulate Matter Tons/Yr:	0
Part. Matter 10 Micrometers & Smlr Tons/Yr:	0
Year:	2000
Carbon Monoxide Emissions Tons/Yr:	33
Air Basin:	SC
Facility ID:	17220
Air District Name:	SC
SIC Code:	2512
Air District Name:	SOUTH COAST AQMD
Community Health Air Pollution Info System:	Not reported
Consolidated Emission Reporting Rule:	Not reported
Total Organic Hydrocarbon Gases Tons/Yr:	5
Reactive Organic Gases Tons/Yr:	3
Carbon Monoxide Emissions Tons/Yr:	0
NOX - Oxides of Nitrogen Tons/Yr:	0
SOX - Oxides of Sulphur Tons/Yr:	0
Particulate Matter Tons/Yr:	0
Part. Matter 10 Micrometers & Smlr Tons/Yr:	0
Year:	2001
Carbon Monoxide Emissions Tons/Yr:	33
Air Basin:	SC
Facility ID:	17220
Air District Name:	SC
SIC Code:	2512
Air District Name:	SOUTH COAST AQMD
Community Health Air Pollution Info System:	Not reported
Consolidated Emission Reporting Rule:	Not reported
Total Organic Hydrocarbon Gases Tons/Yr:	5
Reactive Organic Gases Tons/Yr:	4
Carbon Monoxide Emissions Tons/Yr:	0
NOX - Oxides of Nitrogen Tons/Yr:	0
SOX - Oxides of Sulphur Tons/Yr:	0
Particulate Matter Tons/Yr:	0
Part. Matter 10 Micrometers & Smlr Tons/Yr:	0

MAP FINDINGS
FOCUS MAP 21

Map ID	Site	Database(s)	EPA ID Number
675	FLEXSTEEL INDUSTRIES INCORPORATED 7227 CENTRAL AVENUE RIVERSIDE, CA 92504	FINDS	1004441591 110010472416
	<p>FINDS: Other Pertinent Environmental Activity Identified at Site</p> <p>The NEI (National Emissions Inventory) database contains information on stationary and mobile sources that emit criteria air pollutants and their precursors, as well as hazardous air pollutants (HAPs).</p>		
676	METAL CONTAINER CORP 7155 CENTRAL AVENUE RIVERSIDE, CA 92504	RCRA-SQG FINDS HAZNET EMI CA WDS	1000147649 CAD982060857
	<p>RCRA-SQG: Date form received by agency: 03/10/2000 Facility name: METAL CONTAINER CORP Facility address: 7155 CENTRAL AVE RIVERSIDE, CA 925041444 EPA ID: CAD982060857 Contact: JAKE VIDAS Contact address: 7155 CENTRAL AVE RIVERSIDE, CA 925041444 Contact country: US Contact telephone: (909) 354-6306 Contact email: Not reported EPA Region: 09 Classification: Small Small Quantity Generator Description: Handler: generates more than 100 and less than 1000 kg of hazardous waste during any calendar month and accumulates less than 6000 kg of hazardous waste at any time; or generates 100 kg or less of hazardous waste during any calendar month, and accumulates more than 1000 kg of hazardous waste at any time</p> <p>Owner/Operator Summary: Owner/operator name: METAL CONTAINER CORP Owner/operator address: 7155 CENTRAL AVE RIVERSIDE, CA 92504 Owner/operator country: Not reported Owner/operator telephone: (909) 354-0444 Legal status: Private Owner/Operator Type: Owner Owner/Op start date: Not reported Owner/Op end date: Not reported</p> <p>Owner/operator name: NOT REQUIRED Owner/operator address: NOT REQUIRED NOT REQUIRED, ME 99999 Owner/operator country: Not reported Owner/operator telephone: (415) 555-1212 Legal status: Private Owner/Operator Type: Operator Owner/Op start date: Not reported Owner/Op end date: Not reported</p>		

MAP FINDINGS
FOCUS MAP 21

Map ID Site Database(s) EPA ID Number

METAL CONTAINER CORP (Continued)

1000147649

Handler Activities Summary:

U.S. importer of hazardous waste: Unknown
Mixed waste (haz. and radioactive): Unknown
Recycler of hazardous waste: No
Transporter of hazardous waste: No
Treater, storer or disposer of HW: No
Underground injection activity: No
On-site burner exemption: Unknown
Furnace exemption: Unknown
Used oil fuel burner: No
Used oil processor: No
User oil refiner: No
Used oil fuel marketer to burner: No
Used oil Specification marketer: No
Used oil transfer facility: No
Used oil transporter: No
Off-site waste receiver: Commercial status unknown

Historical Generators:

Date form received by agency: 09/01/1996
Facility name: METAL CONTAINER CORP
Classification: Small Quantity Generator

Date form received by agency: 02/24/1992
Facility name: METAL CONTAINER CORP
Classification: Large Quantity Generator

Date form received by agency: 04/13/1990
Facility name: METAL CONTAINER CORP
Classification: Large Quantity Generator

Hazardous Waste Summary:

Waste code: D001
Waste name: IGNITABLE HAZARDOUS WASTES ARE THOSE WASTES WHICH HAVE A FLASHPOINT OF LESS THAN 140 DEGREES FAHRENHEIT AS DETERMINED BY A PENSKEY-MARTENS CLOSED CUP FLASH POINT TESTER. ANOTHER METHOD OF DETERMINING THE FLASH POINT OF A WASTE IS TO REVIEW THE MATERIAL SAFETY DATA SHEET, WHICH CAN BE OBTAINED FROM THE MANUFACTURER OR DISTRIBUTOR OF THE MATERIAL. LACQUER THINNER IS AN EXAMPLE OF A COMMONLY USED SOLVENT WHICH WOULD BE CONSIDERED AS IGNITABLE HAZARDOUS WASTE.

Violation Status: No violations found

FINDS:

Other Pertinent Environmental Activity Identified at Site

AFS (Aerometric Information Retrieval System (AIRS) Facility Subsystem) replaces the former Compliance Data System (CDS), the National Emission Data System (NEDS), and the Storage and Retrieval of Aerometric Data (SAROAD). AIRS is the national repository for information concerning airborne pollution in the United States. AFS is used to track emissions and compliance data from industrial plants. AFS data are utilized by states to prepare State Implementation Plans to comply with regulatory programs and by EPA as an input for the estimation of total national emissions. AFS is undergoing a major redesign to support facility operating permits required under Title V

MAP FINDINGS
FOCUS MAP 21

Map ID Site Database(s) EPA ID Number

METAL CONTAINER CORP (Continued)

1000147649

of the Clean Air Act.

California - Hazardous Waste Tracking System - Datamart

The NEI (National Emissions Inventory) database contains information on stationary and mobile sources that emit criteria air pollutants and their precursors, as well as hazardous air pollutants (HAPs).

RCRAInfo is a national information system that supports the Resource Conservation and Recovery Act (RCRA) program through the tracking of events and activities related to facilities that generate, transport, and treat, store, or dispose of hazardous waste. RCRAInfo allows RCRA program staff to track the notification, permit, compliance, and corrective action activities required under RCRA.

HAZNET:

Gepaid: CAD982060857
Contact: METAL CONTAINER CORPORATION
Telephone: 7143540444
Facility Addr2: Not reported
Mailing Name: Not reported
Mailing Address: 7155 CENTRAL AVE
Mailing City,St,Zip: RIVERSIDE, CA 925041444
Gen County: Riverside
TSD EPA ID: CAD000633164
TSD County: Imperial
Waste Category: Not reported
Disposal Method: Treatment, Tank
Tons: 1.8005
Facility County: Riverside

Gepaid: CAD982060857
Contact: METAL CONTAINER CORPORATION
Telephone: 7143540444
Facility Addr2: Not reported
Mailing Name: Not reported
Mailing Address: 7155 CENTRAL AVE
Mailing City,St,Zip: RIVERSIDE, CA 925041444
Gen County: Riverside
TSD EPA ID: CAT080013352
TSD County: Los Angeles
Waste Category: Oil/water separation sludge
Disposal Method: Recycler
Tons: 1.4595
Facility County: Riverside

Gepaid: CAD982060857
Contact: METAL CONTAINER CORPORATION
Telephone: 7143540444
Facility Addr2: Not reported
Mailing Name: Not reported
Mailing Address: 7155 CENTRAL AVE
Mailing City,St,Zip: RIVERSIDE, CA 925041444
Gen County: Riverside
TSD EPA ID: CAD008302903
TSD County: Los Angeles

MAP FINDINGS
FOCUS MAP 21

Map ID Site Database(s) EPA ID Number

METAL CONTAINER CORP (Continued)

1000147649

Waste Category: Oxygenated solvents (acetone, butanol, ethyl acetate, etc.)
 Disposal Method: Not reported
 Tons: .2293
 Facility County: Riverside

Gepaid: CAD982060857
 Contact: METAL CONTAINER CORPORATION
 Telephone: 7143540444
 Facility Addr2: Not reported
 Mailing Name: Not reported
 Mailing Address: 7155 CENTRAL AVE
 Mailing City,St,Zip: RIVERSIDE, CA 925041444
 Gen County: Riverside
 TSD EPA ID: CAD008302903
 TSD County: Los Angeles
 Waste Category: Waste oil and mixed oil
 Disposal Method: Recycler
 Tons: .4587
 Facility County: Riverside

Gepaid: CAD982060857
 Contact: METAL CONTAINER CORPORATION
 Telephone: 7143540444
 Facility Addr2: Not reported
 Mailing Name: Not reported
 Mailing Address: 7155 CENTRAL AVE
 Mailing City,St,Zip: RIVERSIDE, CA 925041444
 Gen County: Riverside
 TSD EPA ID: CAD008302903
 TSD County: Los Angeles
 Waste Category: Oxygenated solvents (acetone, butanol, ethyl acetate, etc.)
 Disposal Method: Recycler
 Tons: .6671
 Facility County: Riverside

[Click this hyperlink](#) while viewing on your computer to access 91 additional CA_HAZNET: record(s) in the EDR Site Report.

EMI:

Year: 1990
 Carbon Monoxide Emissions Tons/Yr: 33
 Air Basin: SC
 Facility ID: 55176
 Air District Name: SC
 SIC Code: 3411
 Air District Name: SOUTH COAST AQMD
 Community Health Air Pollution Info System: Not reported
 Consolidated Emission Reporting Rule: Not reported
 Total Organic Hydrocarbon Gases Tons/Yr: 70
 Reactive Organic Gases Tons/Yr: 64
 Carbon Monoxide Emissions Tons/Yr: 1
 NOX - Oxides of Nitrogen Tons/Yr: 1
 SOX - Oxides of Sulphur Tons/Yr: 0
 Particulate Matter Tons/Yr: 0
 Part. Matter 10 Micrometers & Smlr Tons/Yr: 0

 Year: 1995

MAP FINDINGS
FOCUS MAP 21

Map ID	Site	Database(s)	EPA ID Number
--------	------	-------------	---------------

METAL CONTAINER CORP (Continued)

1000147649

Carbon Monoxide Emissions Tons/Yr: 33
 Air Basin: SC
 Facility ID: 55176
 Air District Name: SC
 SIC Code: 3411
 Air District Name: SOUTH COAST AQMD
 Community Health Air Pollution Info System: Not reported
 Consolidated Emission Reporting Rule: Not reported
 Total Organic Hydrocarbon Gases Tons/Yr: 57
 Reactive Organic Gases Tons/Yr: 47
 Carbon Monoxide Emissions Tons/Yr: 0
 NOX - Oxides of Nitrogen Tons/Yr: 0
 SOX - Oxides of Sulphur Tons/Yr: 0
 Particulate Matter Tons/Yr: 0
 Part. Matter 10 Micrometers & Smlr Tons/Yr: 0

Year: 1996
 Carbon Monoxide Emissions Tons/Yr: 33
 Air Basin: SC
 Facility ID: 55176
 Air District Name: SC
 SIC Code: 3411
 Air District Name: SOUTH COAST AQMD
 Community Health Air Pollution Info System: Not reported
 Consolidated Emission Reporting Rule: Not reported
 Total Organic Hydrocarbon Gases Tons/Yr: 70
 Reactive Organic Gases Tons/Yr: 57
 Carbon Monoxide Emissions Tons/Yr: 0
 NOX - Oxides of Nitrogen Tons/Yr: 0
 SOX - Oxides of Sulphur Tons/Yr: 0
 Particulate Matter Tons/Yr: 2
 Part. Matter 10 Micrometers & Smlr Tons/Yr: 2

Year: 1997
 Carbon Monoxide Emissions Tons/Yr: 33
 Air Basin: SC
 Facility ID: 55176
 Air District Name: SC
 SIC Code: 3411
 Air District Name: SOUTH COAST AQMD
 Community Health Air Pollution Info System: Not reported
 Consolidated Emission Reporting Rule: Not reported
 Total Organic Hydrocarbon Gases Tons/Yr: 79
 Reactive Organic Gases Tons/Yr: 56
 Carbon Monoxide Emissions Tons/Yr: 0
 NOX - Oxides of Nitrogen Tons/Yr: 0
 SOX - Oxides of Sulphur Tons/Yr: 0
 Particulate Matter Tons/Yr: 0
 Part. Matter 10 Micrometers & Smlr Tons/Yr: 0

Year: 1998
 Carbon Monoxide Emissions Tons/Yr: 33
 Air Basin: SC
 Facility ID: 55176
 Air District Name: SC
 SIC Code: 3411
 Air District Name: SOUTH COAST AQMD

MAP FINDINGS
FOCUS MAP 21

Map ID Site Database(s) EPA ID Number

METAL CONTAINER CORP (Continued)

1000147649

Community Health Air Pollution Info System:	Not reported
Consolidated Emission Reporting Rule:	Not reported
Total Organic Hydrocarbon Gases Tons/Yr:	89
Reactive Organic Gases Tons/Yr:	39
Carbon Monoxide Emissions Tons/Yr:	0
NOX - Oxides of Nitrogen Tons/Yr:	0
SOX - Oxides of Sulphur Tons/Yr:	0
Particulate Matter Tons/Yr:	0
Part. Matter 10 Micrometers & Smlr Tons/Yr:	0
Year:	1999
Carbon Monoxide Emissions Tons/Yr:	33
Air Basin:	SC
Facility ID:	55176
Air District Name:	SC
SIC Code:	3411
Air District Name:	SOUTH COAST AQMD
Community Health Air Pollution Info System:	Not reported
Consolidated Emission Reporting Rule:	Not reported
Total Organic Hydrocarbon Gases Tons/Yr:	79
Reactive Organic Gases Tons/Yr:	56
Carbon Monoxide Emissions Tons/Yr:	0
NOX - Oxides of Nitrogen Tons/Yr:	0
SOX - Oxides of Sulphur Tons/Yr:	0
Particulate Matter Tons/Yr:	0
Part. Matter 10 Micrometers & Smlr Tons/Yr:	0
Year:	2000
Carbon Monoxide Emissions Tons/Yr:	33
Air Basin:	SC
Facility ID:	55176
Air District Name:	SC
SIC Code:	3411
Air District Name:	SOUTH COAST AQMD
Community Health Air Pollution Info System:	Not reported
Consolidated Emission Reporting Rule:	Not reported
Total Organic Hydrocarbon Gases Tons/Yr:	79
Reactive Organic Gases Tons/Yr:	56
Carbon Monoxide Emissions Tons/Yr:	0
NOX - Oxides of Nitrogen Tons/Yr:	0
SOX - Oxides of Sulphur Tons/Yr:	0
Particulate Matter Tons/Yr:	0
Part. Matter 10 Micrometers & Smlr Tons/Yr:	0
Year:	2001
Carbon Monoxide Emissions Tons/Yr:	33
Air Basin:	SC
Facility ID:	55176
Air District Name:	SC
SIC Code:	3411
Air District Name:	SOUTH COAST AQMD
Community Health Air Pollution Info System:	Not reported
Consolidated Emission Reporting Rule:	Not reported
Total Organic Hydrocarbon Gases Tons/Yr:	7
Reactive Organic Gases Tons/Yr:	5
Carbon Monoxide Emissions Tons/Yr:	0
NOX - Oxides of Nitrogen Tons/Yr:	0

MAP FINDINGS
FOCUS MAP 21

Map ID	Site	Database(s)	EPA ID Number
--------	------	-------------	---------------

METAL CONTAINER CORP (Continued)

1000147649

SOX - Oxides of Sulphur Tons/Yr:	0
Particulate Matter Tons/Yr:	1
Part. Matter 10 Micrometers & Smlr Tons/Yr:	0
Year:	2002
Carbon Monoxide Emissions Tons/Yr:	33
Air Basin:	SC
Facility ID:	55176
Air District Name:	SC
SIC Code:	3411
Air District Name:	SOUTH COAST AQMD
Community Health Air Pollution Info System:	Not reported
Consolidated Emission Reporting Rule:	Not reported
Total Organic Hydrocarbon Gases Tons/Yr:	11
Reactive Organic Gases Tons/Yr:	5
Carbon Monoxide Emissions Tons/Yr:	0
NOX - Oxides of Nitrogen Tons/Yr:	0
SOX - Oxides of Sulphur Tons/Yr:	0
Particulate Matter Tons/Yr:	1
Part. Matter 10 Micrometers & Smlr Tons/Yr:	0
Year:	2003
Carbon Monoxide Emissions Tons/Yr:	33
Air Basin:	SC
Facility ID:	55176
Air District Name:	SC
SIC Code:	3411
Air District Name:	SOUTH COAST AQMD
Community Health Air Pollution Info System:	Not reported
Consolidated Emission Reporting Rule:	Not reported
Total Organic Hydrocarbon Gases Tons/Yr:	11
Reactive Organic Gases Tons/Yr:	5
Carbon Monoxide Emissions Tons/Yr:	0
NOX - Oxides of Nitrogen Tons/Yr:	0
SOX - Oxides of Sulphur Tons/Yr:	0
Particulate Matter Tons/Yr:	1
Part. Matter 10 Micrometers & Smlr Tons/Yr:	0
Year:	2004
Carbon Monoxide Emissions Tons/Yr:	33
Air Basin:	SC
Facility ID:	55176
Air District Name:	SC
SIC Code:	3411
Air District Name:	SOUTH COAST AQMD
Community Health Air Pollution Info System:	Not reported
Consolidated Emission Reporting Rule:	Not reported
Total Organic Hydrocarbon Gases Tons/Yr:	11.3
Reactive Organic Gases Tons/Yr:	4.52
Carbon Monoxide Emissions Tons/Yr:	0
NOX - Oxides of Nitrogen Tons/Yr:	0
SOX - Oxides of Sulphur Tons/Yr:	0
Particulate Matter Tons/Yr:	0.593
Part. Matter 10 Micrometers & Smlr Tons/Yr:	0.11
Year:	2005
Carbon Monoxide Emissions Tons/Yr:	33

MAP FINDINGS
FOCUS MAP 21

Map ID Site Database(s) EPA ID Number

METAL CONTAINER CORP (Continued)

1000147649

Air Basin: SC
 Facility ID: 55176
 Air District Name: SC
 SIC Code: 3411
 Air District Name: SOUTH COAST AQMD
 Community Health Air Pollution Info System: Not reported
 Consolidated Emission Reporting Rule: Not reported
 Total Organic Hydrocarbon Gases Tons/Yr: 4.04
 Reactive Organic Gases Tons/Yr: 1.616
 Carbon Monoxide Emissions Tons/Yr: 0
 NOX - Oxides of Nitrogen Tons/Yr: 0
 SOX - Oxides of Sulphur Tons/Yr: 0
 Particulate Matter Tons/Yr: .492
 Part. Matter 10 Micrometers & Smlr Tons/Yr: .09348

CA WDS:

Facility ID: Santa Ana River 331001550
 Facility Type: Industrial - Facility that treats and/or disposes of liquid or semisolid wastes from any servicing, producing, manufacturing or processing operation of whatever nature, including mining, gravel washing, geothermal operations, air conditioning, ship building and repairing, oil production, storage and disposal operations, water pumping.
 Facility Status: Active - Any facility with a continuous or seasonal discharge that is under Waste Discharge Requirements.
 NPDES Number: CAS000001 The 1st 2 characters designate the state. The remaining 7 are assigned by the Regional Board
 Subregion: 8
 Facility Telephone: Not reported
 Facility Contact: JAKE VIDAS
 Agency Name: METAL CONTAINER CORP.-RIVERSID
 Agency Address: 7155 CENTRAL AVE.
 Agency City,St,Zip: RIVERSIDE 925041444
 Agency Contact: JAKE VIDAS
 Agency Telephone: 9093540444
 Agency Type: Private
 SIC Code: 0
 SIC Code 2: Not reported
 Primary Waste: Not reported
 Primary Waste Type: Not reported
 Secondary Waste: Not reported
 Secondary Waste Type: Not reported
 Design Flow: 0
 Baseline Flow: 0
 Reclamation: Not reported
 POTW: Not reported
 Treat To Water: Minor Threat to Water Quality. A violation of a regional board order should cause a relatively minor impairment of beneficial uses compared to a major or minor threat. Not: All nurds without a TTWQ will be considered a minor threat to water quality unless coded at a higher Level. A Zero (0) may be used to code those NURDS that are found to represent no threat to water quality.
 Complexity: Category C - Facilities having no waste treatment systems, such as cooling water dischargers or those who must comply through best management practices, facilities with passive waste treatment and disposal systems, such as septic systems with subsurface disposal, or dischargers having waste storage systems with land disposal such as

MAP FINDINGS
FOCUS MAP 21

Map ID	Site	Database(s)	EPA ID Number
	METAL CONTAINER CORP (Continued) dairy waste ponds.		1000147649
677	CITY OF RIVERSIDE/POLICE AVIATION UNIT 7020 CENTRAL AVE RIVERSIDE, CA 92504 HAZNET: Gepaid: CAL000129031 Contact: TOM MCMILLAN/SAFETY OFCR Telephone: 9098265291 Facility Addr2: Not reported Mailing Name: Not reported Mailing Address: 3900 MAIN ST Mailing City,St,Zip: RIVERSIDE, CA 925010000 Gen County: Riverside TSD EPA ID: Not reported TSD County: Los Angeles Waste Category: Tank bottom waste Disposal Method: Recycler Tons: 3.12 Facility County: Not reported Gepaid: CAL000129031 Contact: ALAN CURL/SAFETY OFFICER Telephone: 9518265840 Facility Addr2: Not reported Mailing Name: Not reported Mailing Address: 3780 MARKET STREET Mailing City,St,Zip: RIVERSIDE, CA 925010000 Gen County: Riverside TSD EPA ID: CAT080013352 TSD County: Los Angeles Waste Category: Unspecified oil-containing waste Disposal Method: Recycler Tons: 0.41 Facility County: Riverside	HAZNET	S105723092 N/A
677	RIVERSIDE POLICE AVIATION-HELIPORT 7020 CENTRAL AVE RIVERSIDE, CA 92504 UST: Local Agency: 33000 Facility ID: 646 UST: Region: RIVERSIDE Total Tanks: 2	UST	U003982415 N/A

MAP FINDINGS
FOCUS MAP 21

Map ID	Site	Database(s)	EPA ID Number
678	1X STAGG EQUIPMENT 7337 CENTRAL AVE RIVERSIDE, CA 92504 HAZNET: Gepaid: CAC000841880 Contact: JOHN MAYS Telephone: 0000000000 Facility Addr2: Not reported Mailing Name: Not reported Mailing Address: WESTERN WASTE INDUSTRIES Mailing City,St,Zip: TORRANCE, CA 905010000 Gen County: Riverside TSD EPA ID: CAT080013352 TSD County: Los Angeles Waste Category: Unspecified oil-containing waste Disposal Method: Recycler Tons: .4170 Facility County: Riverside Gepaid: CAC000841880 Contact: JOHN MAYS Telephone: 0000000000 Facility Addr2: Not reported Mailing Name: Not reported Mailing Address: WESTERN WASTE INDUSTRIES Mailing City,St,Zip: TORRANCE, CA 905010000 Gen County: Riverside TSD EPA ID: CAT080013352 TSD County: Los Angeles Waste Category: Unspecified oil-containing waste Disposal Method: Not reported Tons: .4170 Facility County: Riverside	HAZNET	S100928142 N/A
678	HARMON INDUSTRIES 7337 CENTRAL AVE RIVERSIDE, CA 92504 FINDS: Other Pertinent Environmental Activity Identified at Site RCRAInfo is a national information system that supports the Resource Conservation and Recovery Act (RCRA) program through the tracking of events and activities related to facilities that generate, transport, and treat, store, or dispose of hazardous waste. RCRAInfo allows RCRA program staff to track the notification, permit, compliance, and corrective action activities required under RCRA. HAZNET: Gepaid: CAL000169931 Contact: HARMON INDUSTRIES Telephone: 9093439688 Facility Addr2: Not reported Mailing Name: Not reported Mailing Address: 7337 CENTRAL AVE Mailing City,St,Zip: RIVERSIDE, CA 925040000 Gen County: Riverside	FINDS HAZNET RCRA-NonGen	1000230444 CAD131841645

MAP FINDINGS
FOCUS MAP 21

Map ID	Site	Database(s)	EPA ID Number
--------	------	-------------	---------------

HARMON INDUSTRIES (Continued)

1000230444

TSD EPA ID: CAD008252405
TSD County: Los Angeles
Waste Category: Unspecified organic liquid mixture
Disposal Method: Recycler
Tons: .2085
Facility County: Riverside

Gepaid: CAL000169931
Contact: HARMON INDUSTRIES
Telephone: 9093439688
Facility Addr2: Not reported
Mailing Name: Not reported
Mailing Address: 7337 CENTRAL AVE
Mailing City,St,Zip: RIVERSIDE, CA 925040000
Gen County: Riverside
TSD EPA ID: CAD044429835
TSD County: Los Angeles
Waste Category: Laboratory waste chemicals
Disposal Method: Disposal, Other
Tons: .0280
Facility County: Riverside

RCRA-NonGen:

Date form received by agency: 08/03/2000
Facility name: HARMON INDUSTRIES
Facility address: 7337 CENTRAL AVE
RIVERSIDE, CA 92504
EPA ID: CAD131841645
Contact: CHAD STOTLER
Contact address: P O BOX 600
GRAIN VALLEY, MO 64029
Contact country: US
Contact telephone: (816) 650-3112
Contact email: Not reported
EPA Region: 09
Classification: Non-Generator
Description: Handler: Non-Generators do not presently generate hazardous waste

Owner/Operator Summary:

Owner/operator name: HARMON INDUSTRIES
Owner/operator address: 1300 JEFFERSON CT
BLUE SPRINGS, MO 64015
Owner/operator country: Not reported
Owner/operator telephone: (816) 229-3345
Legal status: Private
Owner/Operator Type: Owner
Owner/Op start date: Not reported
Owner/Op end date: Not reported

Handler Activities Summary:

U.S. importer of hazardous waste: Unknown
Mixed waste (haz. and radioactive): Unknown
Recycler of hazardous waste: No
Transporter of hazardous waste: No
Treater, storer or disposer of HW: No
Underground injection activity: No

MAP FINDINGS
FOCUS MAP 21

Map ID Site Database(s) EPA ID Number

HARMON INDUSTRIES (Continued)

1000230444

On-site burner exemption: Unknown
Furnace exemption: Unknown
Used oil fuel burner: No
Used oil processor: No
Used oil refiner: No
Used oil fuel marketer to burner: No
Used oil Specification marketer: No
Used oil transfer facility: No
Used oil transporter: No
Off-site waste receiver: Commercial status unknown

Historical Generators:

Date form received by agency: 03/04/1999
Facility name: HARMON INDUSTRIES
Site name: HARMOND INDUSTRIES
Classification: Large Quantity Generator

Date form received by agency: 09/01/1996
Facility name: HARMON INDUSTRIES
Classification: Small Quantity Generator

Date form received by agency: 07/03/1986
Facility name: HARMON INDUSTRIES
Classification: Large Quantity Generator

Hazardous Waste Summary:

Waste code: D001
Waste name: IGNITABLE HAZARDOUS WASTES ARE THOSE WASTES WHICH HAVE A FLASHPOINT OF LESS THAN 140 DEGREES FAHRENHEIT AS DETERMINED BY A PENSLEY-MARTENS CLOSED CUP FLASH POINT TESTER. ANOTHER METHOD OF DETERMINING THE FLASH POINT OF A WASTE IS TO REVIEW THE MATERIAL SAFETY DATA SHEET, WHICH CAN BE OBTAINED FROM THE MANUFACTURER OR DISTRIBUTOR OF THE MATERIAL. LACQUER THINNER IS AN EXAMPLE OF A COMMONLY USED SOLVENT WHICH WOULD BE CONSIDERED AS IGNITABLE HAZARDOUS WASTE.

Waste code: D002
Waste name: A WASTE WHICH HAS A PH OF LESS THAN 2 OR GREATER THAN 12.5 IS CONSIDERED TO BE A CORROSIVE HAZARDOUS WASTE. SODIUM HYDROXIDE, A CAUSTIC SOLUTION WITH A HIGH PH, IS OFTEN USED BY INDUSTRIES TO CLEAN OR DEGREASE PARTS. HYDROCHLORIC ACID, A SOLUTION WITH A LOW PH, IS USED BY MANY INDUSTRIES TO CLEAN METAL PARTS PRIOR TO PAINTING. WHEN THESE CAUSTIC OR ACID SOLUTIONS BECOME CONTAMINATED AND MUST BE DISPOSED, THE WASTE WOULD BE A CORROSIVE HAZARDOUS WASTE.

Waste code: D007
Waste name: CHROMIUM

Waste code: D035
Waste name: METHYL ETHYL KETONE

Violation Status: No violations found

MAP FINDINGS
FOCUS MAP 21

Map ID	Site	Database(s)	EPA ID Number
678	KOMFORT MOTORHOMES INC 7337 CENTRAL AVE RIVERSIDE, CA 92514	HAZNET	S103973666 N/A
	HAZNET: Gepaid: CAD131841645 Contact: Not reported Telephone: 0000000000 Facility Addr2: Not reported Mailing Name: Not reported Mailing Address: 7337 CENTRAL AVE Mailing City,St,Zip: RIVERSIDE, CA 925140000 Gen County: Sacramento TSD EPA ID: CAD050806850 TSD County: Los Angeles Waste Category: Not reported Disposal Method: Transfer Station Tons: .0750 Facility County: Sacramento		
	Gepaid: CAD131841645 Contact: Not reported Telephone: 0000000000 Facility Addr2: Not reported Mailing Name: Not reported Mailing Address: 7337 CENTRAL AVE Mailing City,St,Zip: RIVERSIDE, CA 925140000 Gen County: Sacramento TSD EPA ID: CAD050806850 TSD County: Los Angeles Waste Category: Other inorganic solid waste Disposal Method: Transfer Station Tons: .0250 Facility County: Sacramento		
	Gepaid: CAD131841645 Contact: Not reported Telephone: 0000000000 Facility Addr2: Not reported Mailing Name: Not reported Mailing Address: 7337 CENTRAL AVE Mailing City,St,Zip: RIVERSIDE, CA 925140000 Gen County: Sacramento TSD EPA ID: CAD050806850 TSD County: Los Angeles Waste Category: Polychlorinated biphenyls and material containing PCB's Disposal Method: Transfer Station Tons: .0400 Facility County: Sacramento		
	Gepaid: CAD131841645 Contact: Not reported Telephone: 0000000000 Facility Addr2: Not reported Mailing Name: Not reported Mailing Address: 7337 CENTRAL AVE Mailing City,St,Zip: RIVERSIDE, CA 925140000 Gen County: Sacramento TSD EPA ID: CAD050806850		

MAP FINDINGS
FOCUS MAP 21

Map ID	Site	Database(s)	EPA ID Number
--------	------	-------------	---------------

KOMFORT MOTORHOMES INC (Continued)

S103973666

TSD County: Los Angeles
Waste Category: Off-specification, aged, or surplus organics
Disposal Method: Transfer Station
Tons: .5190
Facility County: Sacramento

Gepaid: CAD131841645
Contact: Not reported
Telephone: 000000000
Facility Addr2: Not reported
Mailing Name: Not reported
Mailing Address: 7337 CENTRAL AVE
Mailing City,St,Zip: RIVERSIDE, CA 925140000
Gen County: Sacramento
TSD EPA ID: CAD000088252
TSD County: Los Angeles
Waste Category: Off-specification, aged, or surplus organics
Disposal Method: Transfer Station
Tons: .4587
Facility County: Sacramento

[Click this hyperlink](#) while viewing on your computer to access
13 additional CA_HAZNET: record(s) in the EDR Site Report.

681

**HORIZON COACH INC
6901 CENTRAL AVE
RIVERSIDE, CA 92504**

**RCRA-SQG 100111636
FINDS CAR000011734
HAZNET**

RCRA-SQG:

Date form received by agency: 04/22/1996
Facility name: HORIZON COACH INC
Facility address: 6901 CENTRAL AVE
RIVERSIDE, CA 92504
EPA ID: CAR000011734
Mailing address: CENTRAL AVE
RIVERSIDE, CA 92504
Contact: JUDY MILLS
Contact address: 6901 CENTRAL AVE
RIVERSIDE, CA 92504
Contact country: US
Contact telephone: (909) 351-9960
Contact email: Not reported
EPA Region: 09
Classification: Small Small Quantity Generator
Description: Handler: generates more than 100 and less than 1000 kg of hazardous waste during any calendar month and accumulates less than 6000 kg of hazardous waste at any time; or generates 100 kg or less of hazardous waste during any calendar month, and accumulates more than 1000 kg of hazardous waste at any time

Owner/Operator Summary:

Owner/operator name: HORIZON COACH INC
Owner/operator address: 6901 CENTRAL AVE
RIVERSIDE, CA 92504
Owner/operator country: Not reported
Owner/operator telephone: (909) 351-9960
Legal status: Private

MAP FINDINGS
FOCUS MAP 21

Map ID Site Database(s) EPA ID Number

HORIZON COACH INC (Continued)

1001111636

Owner/Operator Type: Owner
Owner/Op start date: Not reported
Owner/Op end date: Not reported

Handler Activities Summary:

U.S. importer of hazardous waste: Unknown
Mixed waste (haz. and radioactive): Unknown
Recycler of hazardous waste: No
Transporter of hazardous waste: No
Treater, storer or disposer of HW: No
Underground injection activity: No
On-site burner exemption: Unknown
Furnace exemption: Unknown
Used oil fuel burner: No
Used oil processor: No
User oil refiner: No
Used oil fuel marketer to burner: No
Used oil Specification marketer: No
Used oil transfer facility: No
Used oil transporter: No
Off-site waste receiver: Commercial status unknown

Violation Status: No violations found

FINDS:

Other Pertinent Environmental Activity Identified at Site

RCRAInfo is a national information system that supports the Resource Conservation and Recovery Act (RCRA) program through the tracking of events and activities related to facilities that generate, transport, and treat, store, or dispose of hazardous waste. RCRAInfo allows RCRA program staff to track the notification, permit, compliance, and corrective action activities required under RCRA.

HAZNET:

Gepaid: CAL000159303
Contact: BILL KATEHIS
Telephone: 0000000000
Facility Addr2: Not reported
Mailing Name: Not reported
Mailing Address: 6901 CENTRAL AVE
Mailing City,St,Zip: RIVERSIDE, CA 925041407
Gen County: Riverside
TSD EPA ID: CAT000613893
TSD County: Los Angeles
Waste Category: Oxygenated solvents (acetone, butanol, ethyl acetate, etc.)
Disposal Method: Transfer Station
Tons: .2715
Facility County: Riverside

Gepaid: CAR000011734
Contact: HORIZON COACH INC
Telephone: 9093519960
Facility Addr2: Not reported
Mailing Name: Not reported
Mailing Address: 6901 CENTRAL AVE

MAP FINDINGS
FOCUS MAP 21

Map ID	Site	Database(s)	EPA ID Number
--------	------	-------------	---------------

HORIZON COACH INC (Continued)

1001111636

Mailing City,St,Zip: RIVERSIDE, CA 925041407
 Gen County: Riverside
 TSD EPA ID: CAT000613893
 TSD County: Los Angeles
 Waste Category: Oxygenated solvents (acetone, butanol, ethyl acetate, etc.)
 Disposal Method: Transfer Station
 Tons: .1680
 Facility County: Riverside

Gepaid: CAL000159303
 Contact: BILL KATEHIS
 Telephone: 0000000000
 Facility Addr2: Not reported
 Mailing Name: Not reported
 Mailing Address: 6901 CENTRAL AVE
 Mailing City,St,Zip: RIVERSIDE, CA 925041407
 Gen County: Riverside
 TSD EPA ID: CAT000613893
 TSD County: Los Angeles
 Waste Category: Oxygenated solvents (acetone, butanol, ethyl acetate, etc.)
 Disposal Method: Transfer Station
 Tons: 1.0870
 Facility County: Riverside

Gepaid: CAR000011734
 Contact: HORIZON COACH INC
 Telephone: 9093519960
 Facility Addr2: Not reported
 Mailing Name: Not reported
 Mailing Address: 6901 CENTRAL AVE
 Mailing City,St,Zip: RIVERSIDE, CA 925041407
 Gen County: Riverside
 TSD EPA ID: CAT000613893
 TSD County: Los Angeles
 Waste Category: Oxygenated solvents (acetone, butanol, ethyl acetate, etc.)
 Disposal Method: Transfer Station
 Tons: 1.2220
 Facility County: Riverside

[Click this hyperlink](#) while viewing on your computer to access
 -1 additional CA_HAZNET: record(s) in the EDR Site Report.

**681 CALIFORNIA ASSET MANAGMENT
 6780 CENTRAL AVE
 RIVERSIDE, CA 92504**

**HAZNET S107142491
 N/A**

HAZNET:
 Gepaid: CAC002568296
 Contact: PIPPO SALVIA
 Telephone: 9099819901
 Facility Addr2: Not reported
 Mailing Name: Not reported
 Mailing Address: 600 N EUCLID AVE STE 103
 Mailing City,St,Zip: UPLAND, CA 91786
 Gen County: Riverside
 TSD EPA ID: CAT080013352
 TSD County: Riverside
 Waste Category: Unspecified aqueous solution

MAP FINDINGS
FOCUS MAP 21

Map ID	Site	Database(s)	EPA ID Number
	CALIFORNIA ASSET MANAGMENT (Continued)		S107142491
	Disposal Method: Recycler Tons: 0.68 Facility County: Riverside		
682	ROBERTSON READY MIX INC 6830 VAN BUREN BLVD RIVERSIDE, CA 92509	CA FID UST CA WDS SWEEPS UST	S101590236 N/A
	CA FID UST: Facility ID: 33006849 Regulated By: UTNKA Regulated ID: 00002109 Cortese Code: Not reported SIC Code: Not reported Facility Phone: 7146857481 Mail To: Not reported Mailing Address: 6830 VAN BUREN BLVD Mailing Address 2: Not reported Mailing City,St,Zip: RIVERSIDE 92509 Contact: Not reported Contact Phone: Not reported DUNs Number: Not reported NPDES Number: Not reported EPA ID: Not reported Comments: Not reported Status: Active		
	CA WDS: Facility ID: Santa Ana River 331005076 Facility Type: Industrial - Facility that treats and/or disposes of liquid or semisolid wastes from any servicing, producing, manufacturing or processing operation of whatever nature, including mining, gravel washing, geothermal operations, air conditioning, ship building and repairing, oil production, storage and disposal operations, water pumping. Facility Status: Active - Any facility with a continuous or seasonal discharge that is under Waste Discharge Requirements. NPDES Number: CAS000001 The 1st 2 characters designate the state. The remaining 7 are assigned by the Regional Board Subregion: 8 Facility Telephone: Not reported Facility Contact: Not reported Agency Name: ROBERTSONS READY MIX-CORONA Agency Address: PO BOX 1659 Agency City,St,Zip: CORONA 928781659 Agency Contact: CRAIG PHILLIPS Agency Telephone: 9096852200 Agency Type: Private SIC Code: 0 SIC Code 2: Not reported Primary Waste: Not reported Primary Waste Type: Not reported Secondary Waste: Not reported Secondary Waste Type: Not reported Design Flow: 0 Baseline Flow: 0 Reclamation: Not reported		

MAP FINDINGS
FOCUS MAP 21

Map ID	Site	Database(s)	EPA ID Number
--------	------	-------------	---------------

ROBERTSON READY MIX INC (Continued)

S101590236

POTW: Not reported
 Treat To Water: Minor Threat to Water Quality. A violation of a regional board order should cause a relatively minor impairment of beneficial uses compared to a major or minor threat. Not: All nurds without a TTWQ will be considered a minor threat to water quality unless coded at a higher Level. A Zero (0) may be used to code those NURDS that are found to represent no threat to water quality.
 Complexity: Category C - Facilities having no waste treatment systems, such as cooling water dischargers or those who must comply through best management practices, facilities with passive waste treatment and disposal systems, such as septic systems with subsurface disposal, or dischargers having waste storage systems with land disposal such as dairy waste ponds.

SWEEPS UST:

Status: A
 Comp Number: 2109
 Number: 1
 Board Of Equalization: 44-017876
 Ref Date: 11-18-92
 Act Date: 11-18-92
 Created Date: 02-29-88
 Tank Status: A
 Owner Tank Id: 000912
 Swrcb Tank Id: 33-000-002109-000001
 Actv Date: 11-18-92
 Capacity: 10000
 Tank Use: M.V. FUEL
 Stg: P
 Content: DIESEL
 Number Of Tanks: 2

Status: A
 Comp Number: 2109
 Number: 1
 Board Of Equalization: 44-017876
 Ref Date: 11-18-92
 Act Date: 11-18-92
 Created Date: 02-29-88
 Tank Status: A
 Owner Tank Id: 000912
 Swrcb Tank Id: 33-000-002109-000002
 Actv Date: 11-18-92
 Capacity: 10000
 Tank Use: M.V. FUEL
 Stg: P
 Content: DIESEL
 Number Of Tanks: Not reported

MAP FINDINGS
FOCUS MAP 21

Map ID	Site	Database(s)	EPA ID Number
682	RTSONS READY MIX, INC 6830 VAN BUREN BLVD RIVERSIDE, CA 92509 HIST UST: Region: STATE Facility ID: 00000002109 Facility Type: Gas Station Other Type: Not reported Total Tanks: 0001 Contact Name: Not reported Telephone: 7146857481 Owner Name: ROBERTSONS READY MIX, INC. Owner Address: 6830 VAN BUREN BLVD Owner City,St,Zip: RIVERSIDE, CA Tank Num: 001 Container Num: 1A Year Installed: Not reported Tank Capacity: 00000000 Tank Used for: PRODUCT Type of Fuel: DIESEL Tank Construction: 1/4 inches Leak Detection: Stock Inventor	HIST UST	U001576605 N/A
697	DANIELS CREATIONS 6690 VAN BUREN BLVD RIVERSIDE, CA 92505 RCRA-SQG: Date form received by agency: 07/02/1990 Facility name: DANIELS CREATIONS Facility address: 6690 VAN BUREN BLVD RIVERSIDE, CA 92505 EPA ID: CAD982492159 Mailing address: VAN BUREN BLVD RIVERSIDE, CA 92505 Contact: ENVIRONMENTAL MANAGER Contact address: 6690 VAN BUREN BLVD RIVERSIDE, CA 92505 Contact country: US Contact telephone: (714) 354-9151 Contact email: Not reported EPA Region: 09 Classification: Small Small Quantity Generator Description: Handler: generates more than 100 and less than 1000 kg of hazardous waste during any calendar month and accumulates less than 6000 kg of hazardous waste at any time; or generates 100 kg or less of hazardous waste during any calendar month, and accumulates more than 1000 kg of hazardous waste at any time Owner/Operator Summary: Owner/operator name: DANIEL GONZALEZ Owner/operator address: NOT REQUIRED NOT REQUIRED, ME 99999 Owner/operator country: Not reported Owner/operator telephone: (415) 555-1212 Legal status: Private Owner/Operator Type: Owner	RCRA-SQG FINDS	1000455639 CAD982492159

MAP FINDINGS
FOCUS MAP 21

Map ID Site Database(s) EPA ID Number

DANIELS CREATIONS (Continued)

1000455639

Owner/Op start date: Not reported
 Owner/Op end date: Not reported

 Owner/operator name: NOT REQUIRED
 Owner/operator address: NOT REQUIRED
 NOT REQUIRED, ME 99999
 Owner/operator country: Not reported
 Owner/operator telephone: (415) 555-1212
 Legal status: Private
 Owner/Operator Type: Operator
 Owner/Op start date: Not reported
 Owner/Op end date: Not reported

Handler Activities Summary:

U.S. importer of hazardous waste: Unknown
 Mixed waste (haz. and radioactive): Unknown
 Recycler of hazardous waste: No
 Transporter of hazardous waste: No
 Treater, storer or disposer of HW: No
 Underground injection activity: No
 On-site burner exemption: Unknown
 Furnace exemption: Unknown
 Used oil fuel burner: No
 Used oil processor: No
 User oil refiner: No
 Used oil fuel marketer to burner: No
 Used oil Specification marketer: No
 Used oil transfer facility: No
 Used oil transporter: No
 Off-site waste receiver: Commercial status unknown

Violation Status: No violations found

FINDS:

Other Pertinent Environmental Activity Identified at Site

RCRAInfo is a national information system that supports the Resource Conservation and Recovery Act (RCRA) program through the tracking of events and activities related to facilities that generate, transport, and treat, store, or dispose of hazardous waste. RCRAInfo allows RCRA program staff to track the notification, permit, compliance, and corrective action activities required under RCRA.

698

**A & A AUTO BODY
7400 MORRIS STREET
RIVERSIDE, CA 92503**

**HAZNET S100928659
N/A**

HAZNET:

Gepaid: CAL920234710
 Contact: BERNIE & JOSE AREAS
 Telephone: 7146874550
 Facility Addr2: Not reported
 Mailing Name: Not reported
 Mailing Address: 7400 MORRIS STREET
 Mailing City,St,Zip: RIVERSIDE, CA 925030000
 Gen County: Riverside
 TSD EPA ID: CAD008252405

MAP FINDINGS
FOCUS MAP 21

Map ID	Site	Database(s)	EPA ID Number
	A & A AUTO BODY (Continued)		S100928659
	TSD County: Los Angeles		
	Waste Category: Unspecified solvent mixture Waste		
	Disposal Method: Recycler		
	Tons: .3336		
	Facility County: Riverside		
698	COLOR BY WOZ 6680 VIEW PARK COURT RIVERSIDE, CA 92503	HAZNET	S108202852 N/A
	HAZNET:		
	Gepaid: CAL000283452		
	Contact: ERIC HJERMSTAD		
	Telephone: 9513513035		
	Facility Addr2: Not reported		
	Mailing Name: Not reported		
	Mailing Address: 6680 VIEW PARK COURT		
	Mailing City,St,Zip: RIVERSIDE, CA 92503		
	Gen County: Riverside		
	TSD EPA ID: CAD008252405		
	TSD County: Los Angeles		
	Waste Category: Unspecified solvent mixture Waste		
	Disposal Method: Recycler		
	Tons: 0.18		
	Facility County: Not reported		
	Gepaid: CAL000283452		
	Contact: ERIC HJERMSTAD		
	Telephone: 9513513035		
	Facility Addr2: Not reported		
	Mailing Name: Not reported		
	Mailing Address: 6680 VIEW PARK COURT		
	Mailing City,St,Zip: RIVERSIDE, CA 92503		
	Gen County: Riverside		
	TSD EPA ID: CAD008252405		
	TSD County: Los Angeles		
	Waste Category: Unspecified solvent mixture Waste		
	Disposal Method: Recycler		
	Tons: 0.1		
	Facility County: Riverside		
698	1X SKYSPARES PARTS INCS 6660 VIEW PARK COURT RIVERSIDE, CA 92503	HAZNET	S103947706 N/A
	HAZNET:		
	Gepaid: CAC000909008		
	Contact: HAROLD L ANDREWS		
	Telephone: 0000000000		
	Facility Addr2: Not reported		
	Mailing Name: Not reported		
	Mailing Address: 6660 VIEW PARK COURT		
	Mailing City,St,Zip: RIVERSIDE, CA 925030000		
	Gen County: Riverside		
	TSD EPA ID: CAD000088252		
	TSD County: Los Angeles		

MAP FINDINGS
FOCUS MAP 21

Map ID	Site	Database(s)	EPA ID Number
	1X SKYSPARES PARTS INCS (Continued)		S103947706
	Waste Category: Oil/water separation sludge Disposal Method: Transfer Station Tons: .2293 Facility County: Riverside		
698	SKYSPARES PARTS INC 6660 VIEW PARK CT RIVERSIDE, CA 92503	HAZNET	S103988201 N/A
	HAZNET: Gepaid: CAC002123344 Contact: SKYSPARES PARTS INC Telephone: 9093510770 Facility Addr2: Not reported Mailing Name: Not reported Mailing Address: 6660 VIEW PARK CT Mailing City,St,Zip: RIVERSIDE, CA 925030000 Gen County: Riverside TSD EPA ID: CAT080013352 TSD County: Los Angeles Waste Category: Waste oil and mixed oil Disposal Method: Recycler Tons: 2.9190 Facility County: Riverside		
	Gepaid: CAC002123344 Contact: SKYSPARES PARTS INC Telephone: 9093510770 Facility Addr2: Not reported Mailing Name: Not reported Mailing Address: 6660 VIEW PARK CT Mailing City,St,Zip: RIVERSIDE, CA 925030000 Gen County: Riverside TSD EPA ID: CAT080013352 TSD County: Los Angeles Waste Category: Waste oil and mixed oil Disposal Method: Recycler Tons: 4.5870 Facility County: Riverside		
	Gepaid: CAC002123344 Contact: SKYSPARES PARTS INC Telephone: 9093510770 Facility Addr2: Not reported Mailing Name: Not reported Mailing Address: 6660 VIEW PARK CT Mailing City,St,Zip: RIVERSIDE, CA 925030000 Gen County: Riverside TSD EPA ID: CAT080013352 TSD County: Los Angeles Waste Category: Waste oil and mixed oil Disposal Method: Recycler Tons: 2.919 Facility County: Riverside		

MAP FINDINGS
FOCUS MAP 21

Map ID	Site	Database(s)	EPA ID Number
698	1X SKYSPARES PARTS INC 6640 VIEW PARK CT RIVERSIDE, CA 92503 HAZNET: Gepaid: CAC002599720 Contact: HAROLD ANDREWS Telephone: 9513510770 Facility Addr2: Not reported Mailing Name: Not reported Mailing Address: 6640 VIEW PARK CT Mailing City,St,Zip: RIVERSIDE, CA 925030000 Gen County: Riverside TSD EPA ID: CAT080013352 TSD County: Los Angeles Waste Category: Oil/water separation sludge Disposal Method: Recycler Tons: 4.79 Facility County: Riverside	HAZNET	S108741428 N/A
698	ANDREWS ENGINEERING INC 6640 VIEW PARK CT RIVERSIDE, CA 92503 HAZNET: Gepaid: CAL000204638 Contact: KEVIN ANDREW/PRES Telephone: 9093548855 Facility Addr2: Not reported Mailing Name: Not reported Mailing Address: 6640 VIEW PARK CT Mailing City,St,Zip: RIVERSIDE, CA 925030000 Gen County: Riverside TSD EPA ID: Not reported TSD County: San Bernardino Waste Category: Aqueous solution with less than 10% total organic residues Disposal Method: Transfer Station Tons: 0.23 Facility County: Not reported Gepaid: CAL000204638 Contact: KEVIN ANDREW/PRES Telephone: 9093548855 Facility Addr2: Not reported Mailing Name: Not reported Mailing Address: 6640 VIEW PARK CT Mailing City,St,Zip: RIVERSIDE, CA 925030000 Gen County: Riverside TSD EPA ID: Not reported TSD County: San Bernardino Waste Category: Aqueous solution with less than 10% total organic residues Disposal Method: Transfer Station Tons: 0.46 Facility County: Not reported Gepaid: CAL000204638 Contact: ANDREWS ENGINEERING INC Telephone: 9093548855 Facility Addr2: Not reported Mailing Name: Not reported	HAZNET	S105092043 N/A

MAP FINDINGS
FOCUS MAP 21

Map ID Site Database(s) EPA ID Number

ANDREWS ENGINEERING INC (Continued)

S105092043

Mailing Address: 6640 VIEW PARK CT
Mailing City,St,Zip: RIVERSIDE, CA 925030000
Gen County: Riverside
TSD EPA ID: CAT000613927
TSD County: San Bernardino
Waste Category: Aqueous solution with less than 10% total organic residues
Disposal Method: Not reported
Tons: .0792
Facility County: Riverside

Gepaid: CAL000204638
Contact: ANDREWS ENGINEERING INC
Telephone: 9093548855
Facility Addr2: Not reported
Mailing Name: Not reported
Mailing Address: 6640 VIEW PARK CT
Mailing City,St,Zip: RIVERSIDE, CA 925030000
Gen County: Riverside
TSD EPA ID: CAT000613927
TSD County: San Bernardino
Waste Category: Aqueous solution with less than 10% total organic residues
Disposal Method: Transfer Station
Tons: .5460
Facility County: Riverside

Gepaid: CAL000204638
Contact: KEVIN ANDREW/PRES
Telephone: 9093548855
Facility Addr2: Not reported
Mailing Name: Not reported
Mailing Address: 17116 S FIGUEROA
Mailing City,St,Zip: GARDENA, CA 902480000
Gen County: Riverside
TSD EPA ID: CAT080013352
TSD County: Riverside
Waste Category: Unspecified aqueous solution
Disposal Method: Recycler
Tons: 3.39
Facility County: Riverside

[Click this hyperlink](#) while viewing on your computer to access
1 additional CA_HAZNET: record(s) in the EDR Site Report.

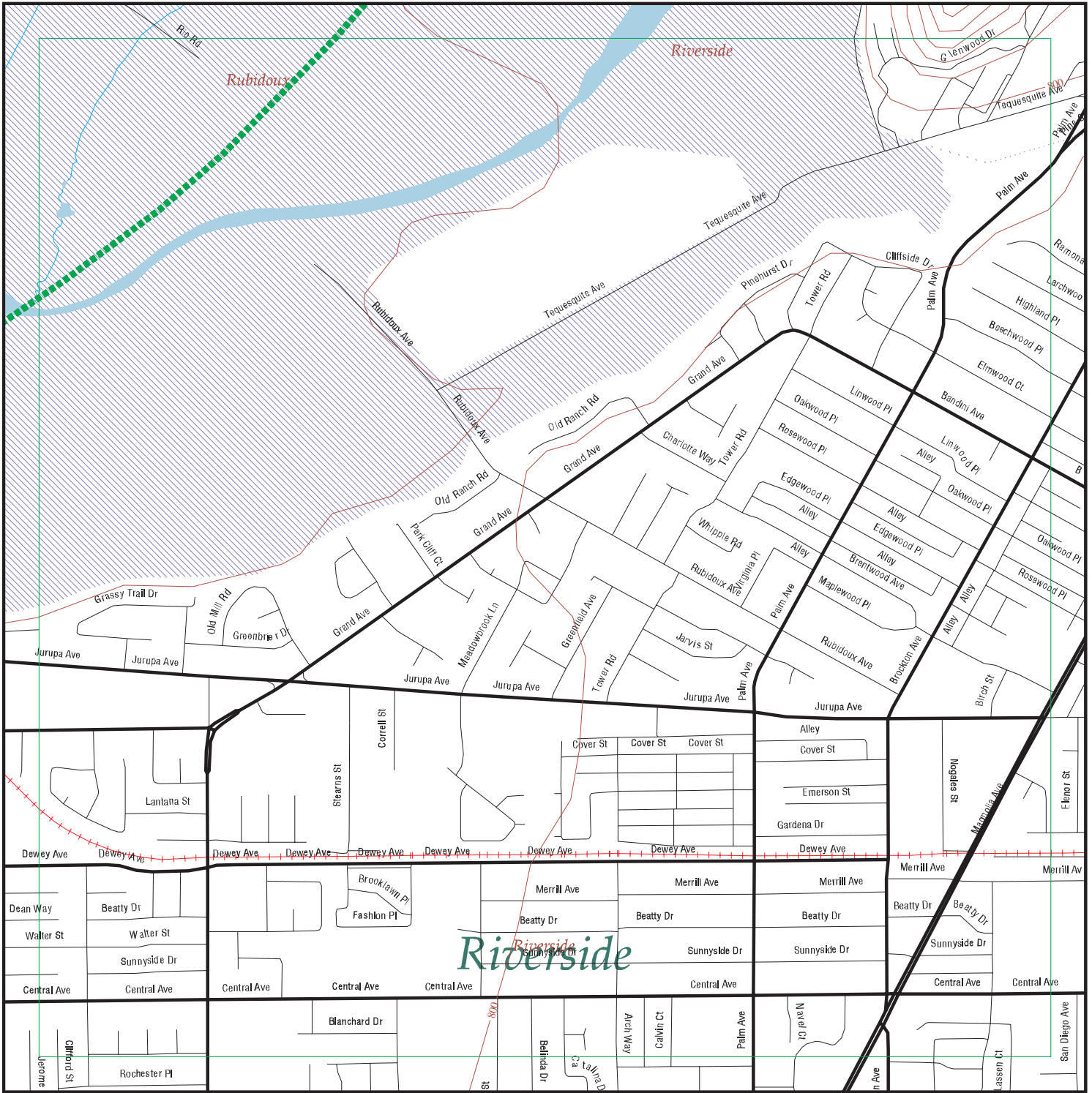
FOCUS MAP 21 ORPHAN SUMMARY

City	EDR ID	Site Name	Site Address	Zip	Database(s)
ARLINGTON	S103955688	CHEM-SECURITY SYSTEMS INC	STAR ROUTE	92503	HAZNET
CORONA	S103969308	HUD INTOWN PROPERTIES	663 POINTE VISTA LN # 66	92504	HAZNET
GLEN AVON	S107538598		GRANITE HILL DRIVE, 1/2 MILE EAST OF PYRITE	92509	CDL
GLEN AVON	S108219666	SANT DEVELOPMENT	7413 JURUPA RD	92509	HAZNET
GLEN AVON	1006805292	SHELL SERVICE STATION	10171 MISSION / HWY 60	92509	RCRA-SQG, FINDS, HAZNET
GLEN AVON	S105126852	SHELL	10171 MISSION/HWY 60	92509	HAZNET
GLEN AVON	92292616	RIVERSIDE AVE	RIVERSIDE AVE	92509	ERNS
GLEN AVON HEIGHTS	S107541238		WINEVILLE AVE, CROSS-PARK CENTER DR	92509	CDL
PALA	S105087713	VADNAIS CORPORATION	11154 HWY 76	92509	HAZNET
PEDLEY	S106829975	DESERT PETROLEUM #590 DBA GASC	8799 LIMONITE AV/PEDLEY AV	92509	EMI
PEDLEY	S107534591		5062 PIKES COURT (CROSS LONG PEAK RD)	92509	CDL
RIVERSIDE	S108203848	COUNTY OF RIVERSIDE	5285,5293,5246,5253	92509	HAZNET
RIVERSIDE	S108743977	CALTRANS DIST 8 CONSTRUCTION/EA08-354804	RTE 60 EB/WB PM 0.5-6.9	92509	HAZNET
RIVERSIDE	S108218446	RIVERSIDE HOUSING DEVELOPMENT CORP	8845 / 8851 INDIANA AVE	92503	HAZNET
RIVERSIDE	S108757152	URIBE PRINTING INC	2900 ADAMS ST UNIT A 20	92504	HAZNET
RIVERSIDE	S107147580	WALTER'S AUTO SALES & SERVICE INC.	3213 ADAMS/AUTO CENTER DR.	92504	HAZNET
RIVERSIDE	S108209711	J & H AUTO BODY OF RIVERSIDE	9000 ARLINGTON AVE STE 106	92503	HAZNET
RIVERSIDE	S106084404	1X TEXAS MINING COMPANY/RIVERSIDE DIV	2157 AVALON	92509	HAZNET, EMI
RIVERSIDE	S103442661	RIVERSIDE SAND COMPANY DISPOSA	6800 BLOCK OF VAN BUREN	92509	WMUDS/SWAT
RIVERSIDE	S102819618	DISCOUNT AUTO & TIRE SERVICE	3596 BUREN AVENUE	92503	HAZNET
RIVERSIDE	S107535355		6130 CAMINO REAL	92509	CDL
RIVERSIDE	S105083922	C & C TRANSPORTATION	SW CORNER OF VAN BUREN / RUDICILL	92503	HAZNET
RIVERSIDE	S106093145	GB MOLD	6892 DOOLITTLE AVE UNIT J / K	92503	HAZNET
RIVERSIDE	S107145490	INDUSTRIAL ENGINEERING & EQUIP	6734 DOOLITTLE UNIT C	92503	HAZNET
RIVERSIDE	S107146266	RIVERSIDE AUTO AUCTION	6446 FREMONT ST # C	92504	HAZNET
RIVERSIDE	S104579732	RIVERSIDE AUTO AUCTION	6446 C FREMONT ST	92504	HAZNET
RIVERSIDE	S108746266	DENT WIZARD INTERNATIONAL CORP	6446 FREMONT ST STE D	92504	HAZNET
RIVERSIDE	S108218447	RIVERSIDE MEDICAL CLINIC	3539,3551,3561,3573 HARDING ST	92504	HAZNET
RIVERSIDE	S107142879	CITY OF RIVERSIDE	7950 HOLDEN AVE	92504	HAZNET
RIVERSIDE	S108218422	RIVERSIDE ALTERNATOR & STARTER	9960 INDIANA AVE UNIT #3	92503	HAZNET
RIVERSIDE	S106085170	RIVERSIDE HOUSING DEVELOPMENT CORP	8935-8957 INDIANA AVE	92503	HAZNET
RIVERSIDE	1004675594	I G DIEGO	7525 JURUPA AVE UNITS E AND F	92504	RCRA-SQG, FINDS
RIVERSIDE	S105726320	IG DIEGO	7525 JURUPA AVE UNITS E / F	92504	HAZNET
RIVERSIDE	S106090713	HI-REL CORPORATION	7505 D JURUPA AVENUE	92504	HAZNET
RIVERSIDE	S106094088	PITTECH	7525 JURUPA AVE UNITS B	92504	HAZNET, CDL
RIVERSIDE	S103679090	JURUPA MIDDLE SCHOOL	JURUPA MIDDLE SCHOOL	92509	HAZNET
RIVERSIDE	S108212508	LOS AMIGOS BODY SHOP	8864 JURUPA ROAD BLDG 3	92509	HAZNET
RIVERSIDE	S108215316	OCEANA WEST SERVICES LLC	8920 LIMONITE AVE STE 124	92509	HAZNET
RIVERSIDE	S107539366		MISSION BLVD, CROSS OF OPAL ST	92509	CDL
RIVERSIDE	S107536503		8126 PYRITE RD (CROSS GALENA)	92509	CDL
RIVERSIDE	S103972874	JURUPA USD/WEST RIVERSIDE ELEM	9372 RIVERSIDE DR	92509	HAZNET
RIVERSIDE	1003878498	PACIFIC AIRMOTIVE	RIVERSIDE MUNICIPAL ARPT	92504	CERC-NFRAP
RIVERSIDE	S102825719	RIVERSIDE MAGNUM RANGE	12391 SAMPSON STE O/S	92503	HAZNET

FOCUS MAP 21 ORPHAN SUMMARY

City	EDR ID	Site Name	Site Address	Zip	Database(s)
RIVERSIDE	1004675521	RIVERSIDE TRANSMISSION CENTER	12321 SAMPSON AVE	92503	RCRA-SQG, FINDS, HAZNET
RIVERSIDE	S107147996	JS HOLDINGS INC	11681 STERLING AVE STE D	92503	HAZNET
RIVERSIDE	S108200128	CAL PRECISION INC	11626 STERLING AVE STE A	92503	HAZNET
RIVERSIDE	S103668509	HUD IN TOWN PROPERTIES	6617 THUNDER BAY TRIAL	92509	HAZNET
RIVERSIDE	1000145739	BROADWAY THE RIVERSIDE	370 TYLER MALL	92503	HAZNET
RIVERSIDE	S104577902	EQUILON ENTERPRISES LLC	4890 VAN BURGN/WELLS	92503	HAZNET
RIVERSIDE	S108198370	AUTOMOTIVE TECHNICAL SERV	3265 VAN BUREN BLVD STE A / B	92503	HAZNET
RIVERSIDE	S103957930	CO OF RIVERSIDE AGRICULTURAL COMM OFFICE	2950 WASHINGTON AVE - MEDFLY	92504	HAZNET
RIVERSIDE	S102793250	CITY OF RIVERSIDE	WATER RECLAMATION PLANT	92504	HAZNET
RIVERSIDE	S102795420	KENNETH ROELKE CORPORATION	ON WOOD RD 1/2 MI EAST OF	92504	HAZNET
RUBIDOUX	S108203852	COUNTY OF RIVERSIDE - ECONOMIC DEVELOPMENT AGENCY	5701 / 5713 MISSION BLVD	92509	HAZNET
RUBIDOUX	S107537807		BEHIND 1350 MALAGEN (CROSS-ANDALUSIA AVENUE)	92509	CDL
RUBIDOUX	S107537963		CAMINO REAL	92509	CDL
RUBIDOUX	S107540626		SE CORNER OF VALLEY WY @ JURUPA RD	92509	CDL
RUBIDOUX	S103678755	RIVERSIDE COUNTY HOUSING	FORT DRIVE	92509	HAZNET
RUBIDOUX	S103666180	ERIC JOSEPH MULLARI	60 FRWY AT VALLEY VIEW	92509	HAZNET
RUBIDOUX	S107535210		60 FWY AT VALLEY VIEW	92509	CDL
RUBIDOUX	S107526640		1/4 MILE EAST OF SIERRA AVENUE / 30TH STREET (T.G.	92509	CDL
RUBIDOUX	1001111729	RUBIDOUX COMMUNITY SVCS	5062 RIO RD	92509	RCRA-SQG, FINDS, HAZNET
WOODCREST	S102807578	CIRCLE K STORES INC.#801	18965 VAN BUREN AVE	92504	HAZNET

Focus Map 22

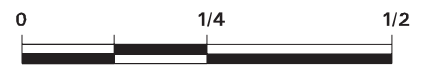


EDR DataMap® - Environmental Atlas

WMWD Riverside/Corona Feeder EIR 2007-0377

Legend

- | | | | | |
|--------------------|-------------------------|-------------|-------------------|--------------|
| Roads | Waterways | Powerlines | Water | Listed Sites |
| Major Roads | Railroads | Pipelines | Superfund Sites | |
| Contour Lines | Study Boundary | Fault Lines | Federal DOD Sites | |
| 100-Yr Flood Zones | Indian Reservations BIA | | | |



Scale in Miles

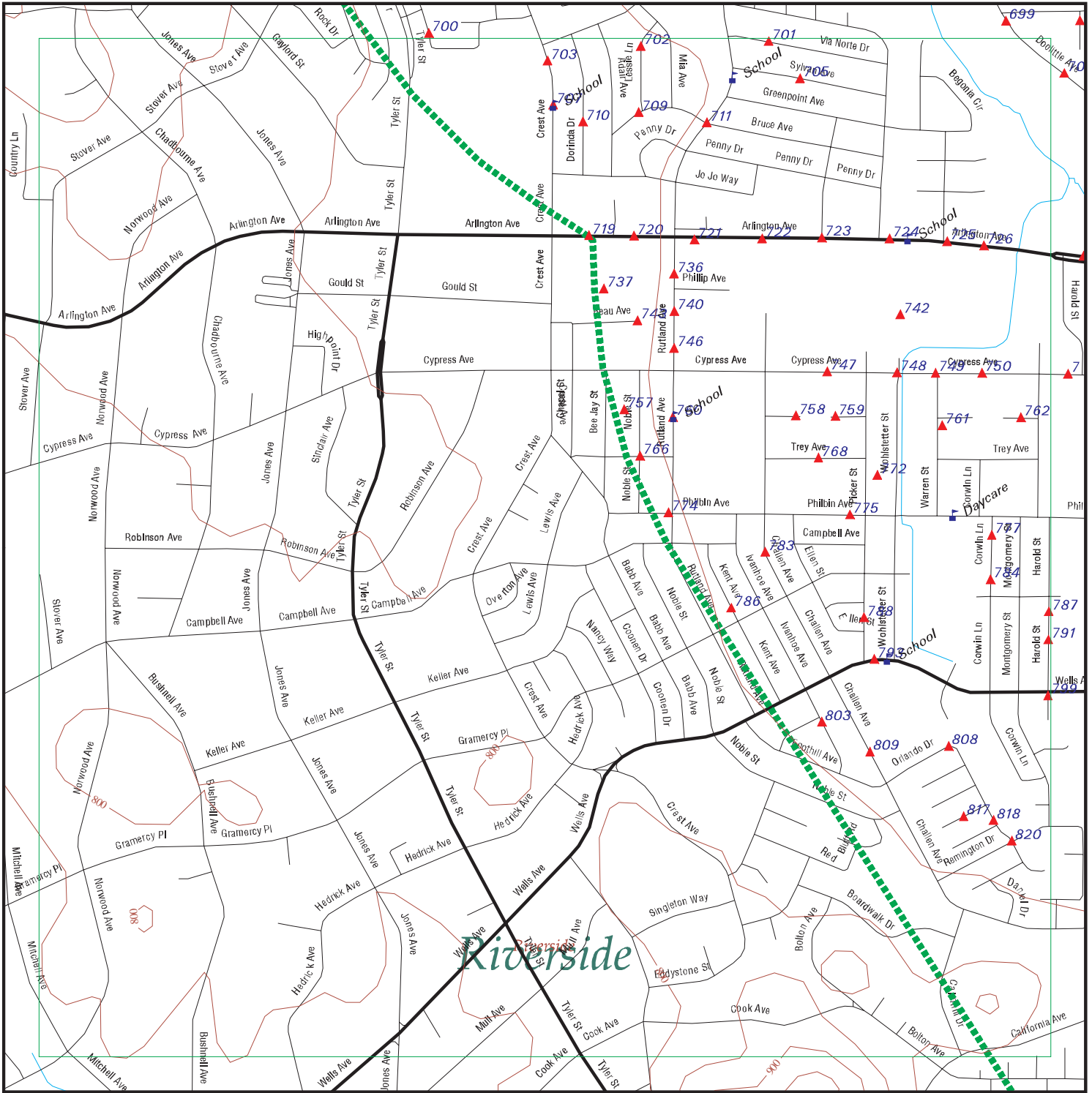
FOCUS MAP 22 ORPHAN SUMMARY

City	EDR ID	Site Name	Site Address	Zip	Database(s)
5450 VICTORIA AVE	1010313088	POLY HIGH SCHOOL	POLY HIGH SCHOOL	92506	RCRA-SQG
GLEN AVON	S108219666	SANT DEVELOPMENT	7413 JURUPA RD	92509	HAZNET
GLEN AVON	S107526731		10056 MISSION BLVD (XW/SAN SAVINE)	92509	CDL
GLEN AVON	1006805292	SHELL SERVICE STATION	10171 MISSION / HWY 60	92509	RCRA-SQG, FINDS, HAZNET
GLEN AVON	S105126852	SHELL	10171 MISSION/HWY 60	92509	HAZNET
GLEN AVON	92292616	RIVERSIDE AVE	RIVERSIDE AVE	92509	ERNS
GLEN AVON HEIGHTS	S107541238		WINEVILLE AVE, CROSS-PARK CENTER DR	92509	CDL
PALA	S105087713	VADNAIS CORPORATION	11154 HWY 76	92509	HAZNET
RIALTO	S103632716	HOUSING AND URBAN DEVELOPMENT	154 ROSEWOOD ST	92501	HAZNET
RIVERSIDE	S108203848	COUNTY OF RIVERSIDE	5285,5293,5246,5253	92509	HAZNET
RIVERSIDE	S108743977	CALTRANS DIST 8 CONSTRUCTION/EA08-354804	RTE 60 EB/WB PM 0.5-6.9	92509	HAZNET
RIVERSIDE	S107139726	CALTRANS DIST 8/CONSTRUCTION	RTE 91 K M 28.0-34.8	92506	HAZNET
RIVERSIDE	S106084404	1X TEXAS MINING COMPANY/RIVERSIDE DIV	2157 AVALON	92509	HAZNET, EMI
RIVERSIDE	S103442661	RIVERSIDE SAND COMPANY DISPOSA	6800 BLOCK OF VAN BUREN	92509	WMUDS/SWAT
RIVERSIDE	S108208149	GRANT JONG DDS	6180 BROCKTON STE 201	92506	HAZNET
RIVERSIDE	S108215632	ORTHOPEDIC SPORTS & SPINE	6927 BROCKTON AVE STE C2	92506	HAZNET
RIVERSIDE	S108222103	TAVAGLIONE CONSTRUCTION INC	6983-6989 BROCKTON AVE	92506	HAZNET
RIVERSIDE	S108746409	DJAFARI DDS INC	6900 BROCKTON AVE STE 2	92506	HAZNET
RIVERSIDE	S108200824	CARELINE REHABILITATION CLINIC	4121 BROCKTON AVE STE 102	92501	HAZNET
RIVERSIDE	S108747504	FRANK'S PUMPING	CANYON CREST DR S VIA CONCEPTION	92506	HAZNET
RIVERSIDE	S107140047	J HARVEY	4100 CENTRAL AVE STE 205	92506	HAZNET
RIVERSIDE	1008194544	RALPHS GROCERY COMPANY RIVERSIDE 465	1500 EASTRIDGE AVENUE	92506	RCRA-SQG
RIVERSIDE	S107146266	RIVERSIDE AUTO AUCTION	6446 FREMONT ST # C	92504	HAZNET
RIVERSIDE	S104579732	RIVERSIDE AUTO AUCTION	6446 C FREMONT ST	92504	HAZNET
RIVERSIDE	S108218447	RIVERSIDE MEDICAL CLINIC	3539,3551,3561,3573 HARDING ST	92504	HAZNET
RIVERSIDE	S103630330	RIVERSIDE COUNTY WASTE MANAGEMENT DEPT	1420 HIGHGROVE PASS RD	92501	HAZNET, CA WDS
RIVERSIDE	S107142879	CITY OF RIVERSIDE	7950 HOLDEN AVE	92504	HAZNET
RIVERSIDE	1004675594	I G DIEGO	7525 JURUPA AVE UNITS E AND F	92504	RCRA-SQG, FINDS
RIVERSIDE	S105726320	IG DIEGO	7525 JURUPA AVE UNITS E / F	92504	HAZNET
RIVERSIDE	S106090713	HI-REL CORPORATION	7505 D JURUPA AVENUE	92504	HAZNET
RIVERSIDE	S106094088	PITTECH	7525 JURUPA AVE UNITS B	92504	HAZNET, CDL
RIVERSIDE	S103679090	JURUPA MIDDLE SCHOOL	JURUPA MIDDLE SCHOOL	92509	HAZNET
RIVERSIDE	S108212508	LOS AMIGOS BODY SHOP	8864 JURUPA ROAD BLDG 3	92509	HAZNET
RIVERSIDE	S108217579	QUEST DIAGNOSTICS	7300 MAGNOLIA AVE STE 100	92504	HAZNET
RIVERSIDE	S108753459	QUEST DIAGNOSTICS INC	7300 MAGNOLIA AVE STE 100	92504	HAZNET
RIVERSIDE	S108211097	KEN OLSEN	5234 MAGNOLIA AVE STE'S 36,48,46,50	92506	HAZNET
RIVERSIDE	S108743259	BLACK & DECKER SERVICE CENTER	6215 MAGNOLIA AVE STE B	92506	HAZNET
RIVERSIDE	1007447314	MAGNOLIA ELEMENTARY	3975 MAPLEWOOD PLACE	92506	RCRA-SQG
RIVERSIDE	S108744887	CITY OF RIVERSIDE REDEVELOPMENT AGENCY	4271-4273 MARKET ST	92501	HAZNET
RIVERSIDE	S103972874	JURUPA USD/WEST RIVERSIDE ELEM	9372 RIVERSIDE DR	92509	HAZNET
RIVERSIDE	S103984781	RIVERSIDE PLAZA OPTOMETRIST	3595 RIVERSIDE PLAZA	92506	HAZNET
RIVERSIDE	1003878498	PACIFIC AIRMOTIVE	RIVERSIDE MUNICIPAL ARPT	92504	CERC-NFRAP
RIVERSIDE	S103978330	MONTGOMERY WARD #2426	3530 RIVERSIDE PLAZA	92506	HAZNET, CHMIRS

FOCUS MAP 22 ORPHAN SUMMARY

City	EDR ID	Site Name	Site Address	Zip	Database(s)
RIVERSIDE	S108753148	POLY-FIBER, INC.	4320 RUBIDOUX BLVD	92506	HAZNET
RIVERSIDE	S103649935	COLOR IMAGE SYSTEMS INC	2906 A RUBIDOUX BLVD	92509	HAZNET
RIVERSIDE	S108745091	CNTY OF RIVERSIDE	3525 14TH ST	92501	HAZNET
RIVERSIDE	S106085100	COUNTY OF RIVERSIDE	3426 10 ST	92501	HAZNET
RIVERSIDE	S108218425	RIVERSIDE CENTRE	3403 TENTH AVE 7TH FLOOR	92501	HAZNET
RIVERSIDE	S105087630	HOUSING AUTHORITY COUNTY OF RIVERSIDE	3841 THUR 3851 KIRTWOOD DRIVE	92506	HAZNET
RIVERSIDE	S106088493	DB HOLDING LLP DBA RIVERSIDE PLAZA SHOPP	3862,3858 TYLER ST	92506	HAZNET
RIVERSIDE	S108745028	CLARK GRADING INC	5759 VIA LAS NUBES	92506	HAZNET
RIVERSIDE	S101590223	CONTRACTOR'S EQUIPMENT CO	3225 VIA CERRO RD	92509	CA FID UST, SWEEPS UST
RIVERSIDE	S103957930	CO OF RIVERSIDE AGRICULTURAL COMM OFFICE	2950 WASHINGTON AVE - MEDFLY	92504	HAZNET
RIVERSIDE	S102793250	CITY OF RIVERSIDE	WATER RECLAMATION PLANT	92504	HAZNET
RUBIDOUX	S108203852	COUNTY OF RIVERSIDE - ECONOMIC DEVELOPMENT AGENCY	5701 / 5713 MISSION BLVD	92509	HAZNET
RUBIDOUX	S107540626		SE CORNER OF VALLEY WY @ JURUPA RD	92509	CDL
RUBIDOUX	S103678755	RIVERSIDE COUNTY HOUSING	FORT DRIVE	92509	HAZNET
RUBIDOUX	1001111729	RUBIDOUX COMMUNITY SVCS	5062 RIO RD	92509	RCRA-SQG, FINDS, HAZNET
RUBIDOUX	S105087820	SANDLEWOOD APT	3522 RUBIDOUX 29 / 30	92509	HAZNET

Focus Map 23



EDR DataMap® - Environmental Atlas

WMWD Riverside/Corona Feeder EIR 2007-0377

Legend

- | | | | | |
|--------------------|-------------------------|-------------|-------------------|--------------|
| Roads | Waterways | Powerlines | Water | Listed Sites |
| Major Roads | Railroads | Pipelines | Superfund Sites | |
| Contour Lines | Study Boundary | Fault Lines | Federal DOD Sites | |
| 100-Yr Flood Zones | Indian Reservations BIA | | | |



Scale in Miles

FOCUS MAP 23 SUMMARY

<u>Database</u>	<u>Total Plotted</u>
<u>FEDERAL RECORDS</u>	
NPL	0
Proposed NPL	0
Delisted NPL	0
NPL LIENS	0
CERCLIS	0
CERC-NFRAP	1
LIENS 2	0
CORRACTS	0
RCRA-TSDF	0
RCRA-LQG	1
RCRA-SQG	5
RCRA-CESQG	1
RCRA-NonGen	1
US ENG CONTROLS	0
US INST CONTROL	0
ERNS	6
HMIRS	0
DOT OPS	0
US CDL	0
US BROWNFIELDS	0
DOD	0
FUDS	0
LUCIS	0
CONSENT	0
ROD	0
UMTRA	0
ODI	0
DEBRIS REGION 9	0
MINES	0
TRIS	1
TSCA	0
FTTS	0
HIST FTTS	0
SSTS	0
ICIS	1
PADS	0
MLTS	0
RADINFO	0
FINDS	12
RAATS	0
<u>STATE AND LOCAL RECORDS</u>	
HIST Cal-Sites	0
CA BOND EXP. PLAN	0
SCH	0
Toxic Pits	0
SWF/LF	0

FOCUS MAP 23 SUMMARY

<u>Database</u>	<u>Total Plotted</u>
CA WDS	1
WMUDS/SWAT	0
Cortese	18
SWRCY	1
LUST	21
CA FID UST	5
SLIC	0
UST	4
HIST UST	7
AST	0
LIENS	0
SWEEPS UST	5
CHMIRS	9
Notify 65	1
DEED	0
VCP	0
DRYCLEANERS	0
WIP	0
CDL	6
RESPONSE	0
HAZNET	61
EMI	3
HAULERS	1
ENVIROSTOR	1

TRIBAL RECORDS

INDIAN RESERV	0
INDIAN ODI	0
INDIAN LUST	0
INDIAN UST	0
INDIAN VCP	0

EDR PROPRIETARY RECORDS

Manufactured Gas Plants	0
-------------------------	---

NOTES:

Sites may be listed in more than one database

MAP FINDINGS
FOCUS MAP 23

Map ID	Site	Database(s)	EPA ID Number
694	INTOWN PROPERTIES INC/HUD 6755 CREST AVE RIVERSIDE, CA 92503 HAZNET: Gepaid: CAC001397240 Contact: HUD Telephone: 7149577333 Facility Addr2: Not reported Mailing Name: Not reported Mailing Address: 6850 BROCKTON AVE STE 215 Mailing City,St,Zip: RIVERSIDE, CA 925060000 Gen County: Riverside TSD EPA ID: CAD000088252 TSD County: Los Angeles Waste Category: Household waste Disposal Method: Transfer Station Tons: .1559 Facility County: Riverside	HAZNET	S103970681 N/A
698	A & A AUTO BODY 7400 MORRIS STREET RIVERSIDE, CA 92503 HAZNET: Gepaid: CAL920234710 Contact: BERNIE & JOSE AREAS Telephone: 7146874550 Facility Addr2: Not reported Mailing Name: Not reported Mailing Address: 7400 MORRIS STREET Mailing City,St,Zip: RIVERSIDE, CA 925030000 Gen County: Riverside TSD EPA ID: CAD008252405 TSD County: Los Angeles Waste Category: Unspecified solvent mixture Waste Disposal Method: Recycler Tons: .3336 Facility County: Riverside	HAZNET	S100928659 N/A
698	COLOR BY WOZ 6680 VIEW PARK COURT RIVERSIDE, CA 92503 HAZNET: Gepaid: CAL000283452 Contact: ERIC HJERMSTAD Telephone: 9513513035 Facility Addr2: Not reported Mailing Name: Not reported Mailing Address: 6680 VIEW PARK COURT Mailing City,St,Zip: RIVERSIDE, CA 92503 Gen County: Riverside TSD EPA ID: CAD008252405 TSD County: Los Angeles Waste Category: Unspecified solvent mixture Waste Disposal Method: Recycler Tons: 0.18	HAZNET	S108202852 N/A

MAP FINDINGS
FOCUS MAP 23

Map ID	Site	Database(s)	EPA ID Number
--------	------	-------------	---------------

COLOR BY WOZ (Continued)

S108202852

Facility County: Not reported

Gepaid: CAL000283452
Contact: ERIC HJERMSTAD
Telephone: 9513513035
Facility Addr2: Not reported
Mailing Name: Not reported
Mailing Address: 6680 VIEW PARK COURT
Mailing City,St,Zip: RIVERSIDE, CA 92503
Gen County: Riverside
TSD EPA ID: CAD008252405
TSD County: Los Angeles
Waste Category: Unspecified solvent mixture Waste
Disposal Method: Recycler
Tons: 0.1
Facility County: Riverside

698

**1X SKYSPARES PARTS INCS
6660 VIEW PARK COURT
RIVERSIDE, CA 92503**

**HAZNET S103947706
N/A**

HAZNET:
Gepaid: CAC000909008
Contact: HAROLD L ANDREWS
Telephone: 0000000000
Facility Addr2: Not reported
Mailing Name: Not reported
Mailing Address: 6660 VIEW PARK COURT
Mailing City,St,Zip: RIVERSIDE, CA 925030000
Gen County: Riverside
TSD EPA ID: CAD000088252
TSD County: Los Angeles
Waste Category: Oil/water separation sludge
Disposal Method: Transfer Station
Tons: .2293
Facility County: Riverside

698

**SKYSPARES PARTS INC
6660 VIEW PARK CT
RIVERSIDE, CA 92503**

**HAZNET S103988201
N/A**

HAZNET:
Gepaid: CAC002123344
Contact: SKYSPARES PARTS INC
Telephone: 9093510770
Facility Addr2: Not reported
Mailing Name: Not reported
Mailing Address: 6660 VIEW PARK CT
Mailing City,St,Zip: RIVERSIDE, CA 925030000
Gen County: Riverside
TSD EPA ID: CAT080013352
TSD County: Los Angeles
Waste Category: Waste oil and mixed oil
Disposal Method: Recycler
Tons: 2.9190
Facility County: Riverside

MAP FINDINGS
FOCUS MAP 23

Map ID Site Database(s) EPA ID Number

SKYSPARES PARTS INC (Continued)

S103988201

Gepaid: CAC002123344
 Contact: SKYSPARES PARTS INC
 Telephone: 9093510770
 Facility Addr2: Not reported
 Mailing Name: Not reported
 Mailing Address: 6660 VIEW PARK CT
 Mailing City,St,Zip: RIVERSIDE, CA 925030000
 Gen County: Riverside
 TSD EPA ID: CAT080013352
 TSD County: Los Angeles
 Waste Category: Waste oil and mixed oil
 Disposal Method: Recycler
 Tons: 4.5870
 Facility County: Riverside

Gepaid: CAC002123344
 Contact: SKYSPARES PARTS INC
 Telephone: 9093510770
 Facility Addr2: Not reported
 Mailing Name: Not reported
 Mailing Address: 6660 VIEW PARK CT
 Mailing City,St,Zip: RIVERSIDE, CA 925030000
 Gen County: Riverside
 TSD EPA ID: CAT080013352
 TSD County: Los Angeles
 Waste Category: Waste oil and mixed oil
 Disposal Method: Recycler
 Tons: 2.919
 Facility County: Riverside

698

**1X SKYSPARES PARTS INC
 6640 VIEW PARK CT
 RIVERSIDE, CA 92503**

**HAZNET S108741428
 N/A**

HAZNET:
 Gepaid: CAC002599720
 Contact: HAROLD ANDREWS
 Telephone: 9513510770
 Facility Addr2: Not reported
 Mailing Name: Not reported
 Mailing Address: 6640 VIEW PARK CT
 Mailing City,St,Zip: RIVERSIDE, CA 925030000
 Gen County: Riverside
 TSD EPA ID: CAT080013352
 TSD County: Los Angeles
 Waste Category: Oil/water separation sludge
 Disposal Method: Recycler
 Tons: 4.79
 Facility County: Riverside

MAP FINDINGS
FOCUS MAP 23

Map ID	Site	Database(s)	EPA ID Number
698	ANDREWS ENGINEERING INC 6640 VIEW PARK CT RIVERSIDE, CA 92503	HAZNET	S105092043 N/A
	HAZNET:		
	Gepaid: CAL000204638		
	Contact: KEVIN ANDREW/PRES		
	Telephone: 9093548855		
	Facility Addr2: Not reported		
	Mailing Name: Not reported		
	Mailing Address: 6640 VIEW PARK CT		
	Mailing City,St,Zip: RIVERSIDE, CA 925030000		
	Gen County: Riverside		
	TSD EPA ID: Not reported		
	TSD County: San Bernardino		
	Waste Category: Aqueous solution with less than 10% total organic residues		
	Disposal Method: Transfer Station		
	Tons: 0.23		
	Facility County: Not reported		
	Gepaid: CAL000204638		
	Contact: KEVIN ANDREW/PRES		
	Telephone: 9093548855		
	Facility Addr2: Not reported		
	Mailing Name: Not reported		
	Mailing Address: 6640 VIEW PARK CT		
	Mailing City,St,Zip: RIVERSIDE, CA 925030000		
	Gen County: Riverside		
	TSD EPA ID: Not reported		
	TSD County: San Bernardino		
	Waste Category: Aqueous solution with less than 10% total organic residues		
	Disposal Method: Transfer Station		
	Tons: 0.46		
	Facility County: Not reported		
	Gepaid: CAL000204638		
	Contact: ANDREWS ENGINEERING INC		
	Telephone: 9093548855		
	Facility Addr2: Not reported		
	Mailing Name: Not reported		
	Mailing Address: 6640 VIEW PARK CT		
	Mailing City,St,Zip: RIVERSIDE, CA 925030000		
	Gen County: Riverside		
	TSD EPA ID: CAT000613927		
	TSD County: San Bernardino		
	Waste Category: Aqueous solution with less than 10% total organic residues		
	Disposal Method: Not reported		
	Tons: .0792		
	Facility County: Riverside		
	Gepaid: CAL000204638		
	Contact: ANDREWS ENGINEERING INC		
	Telephone: 9093548855		
	Facility Addr2: Not reported		
	Mailing Name: Not reported		
	Mailing Address: 6640 VIEW PARK CT		
	Mailing City,St,Zip: RIVERSIDE, CA 925030000		
	Gen County: Riverside		
	TSD EPA ID: CAT000613927		

MAP FINDINGS
FOCUS MAP 23

Map ID	Site	Database(s)	EPA ID Number
--------	------	-------------	---------------

ANDREWS ENGINEERING INC (Continued)

S105092043

TSD County: San Bernardino
Waste Category: Aqueous solution with less than 10% total organic residues
Disposal Method: Transfer Station
Tons: .5460
Facility County: Riverside

Gepaid: CAL000204638
Contact: KEVIN ANDREW/PRES
Telephone: 9093548855
Facility Addr2: Not reported
Mailing Name: Not reported
Mailing Address: 17116 S FIGUEROA
Mailing City,St,Zip: GARDENA, CA 902480000
Gen County: Riverside
TSD EPA ID: CAT080013352
TSD County: Riverside
Waste Category: Unspecified aqueous solution
Disposal Method: Recycler
Tons: 3.39
Facility County: Riverside

[Click this hyperlink](#) while viewing on your computer to access
1 additional CA_HAZNET: record(s) in the EDR Site Report.

699

**AMERICAN INDUSTRIAL INSTALLERS
6700 DOOLITTLE AVE
RIVERSIDE, CA 92503**

**HAZNET S106089335
N/A**

HAZNET:
Gepaid: CAC002557262
Contact: MIKE SHORTS
Telephone: 9096890109
Facility Addr2: Not reported
Mailing Name: Not reported
Mailing Address: 6700 DOOLITTLE AVE
Mailing City,St,Zip: RIVERSIDE, CA 925030000
Gen County: Riverside
TSD EPA ID: Not reported
TSD County: Los Angeles
Waste Category: Unspecified oil-containing waste
Disposal Method: Recycler
Tons: 0.45
Facility County: Not reported

699

**AMAZON ENVIRONMENTAL INC
6688 DOOLITTLE AVE
RIVERSIDE, CA 92503**

**FINDS 1010443686
110031417731**

FINDS:
Other Pertinent Environmental Activity Identified at Site

RCRAInfo is a national information system that supports the Resource Conservation and Recovery Act (RCRA) program through the tracking of events and activities related to facilities that generate, transport, and treat, store, or dispose of hazardous waste. RCRAInfo allows RCRA program staff to track the notification, permit, compliance, and

MAP FINDINGS
FOCUS MAP 23

Map ID	Site	Database(s)	EPA ID Number
--------	------	-------------	---------------

AMAZON ENVIRONMENTAL INC (Continued)

1010443686

corrective action activities required under RCRA.

699

**AMAZON ENVIRONMENTAL INC
6688 DOOLITTLE AVE
RIVERSIDE, CA 92503**

RCRA-SQG

**1010313878
CAR000179218**

RCRA-SQG:

Date form received by agency: 10/13/2006
 Facility name: AMAZON ENVIRONMENTAL INC
 Facility address: 6688 DOOLITTLE AVE
 RIVERSIDE, CA 92503
 EPA ID: CAR000179218
 Contact: LORRAINE M SEGALA
 Contact address: 6688 DOOLITTLE AVE
 RIVERSIDE, CA 92503
 Contact country: US
 Contact telephone: 714-345-6576
 Contact email: AMAZONENV@EARTHLINK.NET
 EPA Region: 09
 Classification: Small Small Quantity Generator
 Description: Handler: generates more than 100 and less than 1000 kg of hazardous waste during any calendar month and accumulates less than 6000 kg of hazardous waste at any time; or generates 100 kg or less of hazardous waste during any calendar month, and accumulates more than 1000 kg of hazardous waste at any time

Owner/Operator Summary:

Owner/operator name: IH DOOLITTLE LLC
 Owner/operator address: 13181 CROSSROADS PKWY STE 300
 CITY OF INDUSTRY, CA 91746
 Owner/operator country: US
 Owner/operator telephone: Not reported
 Legal status: Private
 Owner/Operator Type: Owner
 Owner/Op start date: 01/01/2005
 Owner/Op end date: Not reported

Owner/operator name: AMAZON ENVIRONMENTAL INC
 Owner/operator address: Not reported
 Not reported
 Owner/operator country: Not reported
 Owner/operator telephone: Not reported
 Legal status: Private
 Owner/Operator Type: Operator
 Owner/Op start date: 10/16/2006
 Owner/Op end date: Not reported

Handler Activities Summary:

U.S. importer of hazardous waste: No
 Mixed waste (haz. and radioactive): No
 Recycler of hazardous waste: No
 Transporter of hazardous waste: No
 Treater, storer or disposer of HW: No
 Underground injection activity: No
 On-site burner exemption: No
 Furnace exemption: No

MAP FINDINGS
FOCUS MAP 23

Map ID	Site	Database(s)	EPA ID Number
	AMAZON ENVIRONMENTAL INC (Continued)		1010313878
	Used oil fuel burner:	No	
	Used oil processor:	No	
	User oil refiner:	No	
	Used oil fuel marketer to burner:	No	
	Used oil Specification marketer:	No	
	Used oil transfer facility:	No	
	Used oil transporter:	No	
	Off-site waste receiver:	Commercial status unknown	
	Hazardous Waste Summary:		
	Waste code:	D001	
	Waste name:	IGNITABLE HAZARDOUS WASTES ARE THOSE WASTES WHICH HAVE A FLASHPOINT OF LESS THAN 140 DEGREES FAHRENHEIT AS DETERMINED BY A PENSKEY-MARTENS CLOSED CUP FLASH POINT TESTER. ANOTHER METHOD OF DETERMINING THE FLASH POINT OF A WASTE IS TO REVIEW THE MATERIAL SAFETY DATA SHEET, WHICH CAN BE OBTAINED FROM THE MANUFACTURER OR DISTRIBUTOR OF THE MATERIAL. LACQUER THINNER IS AN EXAMPLE OF A COMMONLY USED SOLVENT WHICH WOULD BE CONSIDERED AS IGNITABLE HAZARDOUS WASTE.	
	Violation Status:	No violations found	
699	AUTO SHOP EQUIPMENT CO INC 6675 DOOLITTLE AVE RIVERSIDE, CA 92503	HAZNET	S108742663 N/A
	HAZNET:		
	Gepaid:	CAL000310082	
	Contact:	TERRY BALDRIDGE	
	Telephone:	9513596100	
	Facility Addr2:	Not reported	
	Mailing Name:	Not reported	
	Mailing Address:	6675 DOOLITTLE AVE	
	Mailing City,St,Zip:	RIVERSIDE, CA 925031454	
	Gen County:	Riverside	
	TSD EPA ID:	CAT080013352	
	TSD County:	Los Angeles	
	Waste Category:	Aqueous solution with less than 10% total organic residues	
	Disposal Method:	Recycler	
	Tons:	0.16	
	Facility County:	Riverside	
700	INTOWN PROPERTIES INC/HUD 6725 ASTORIA DR RIVERSIDE, CA 92503	HAZNET	S103970678 N/A
	HAZNET:		
	Gepaid:	CAC001397232	
	Contact:	HUD	
	Telephone:	7149577333	
	Facility Addr2:	Not reported	
	Mailing Name:	Not reported	
	Mailing Address:	6850 BROCKTON AVE STE 215	
	Mailing City,St,Zip:	RIVERSIDE, CA 925060000	
	Gen County:	Riverside	
	TSD EPA ID:	CAD000088252	
	TSD County:	Los Angeles	
	Waste Category:	Household waste	

MAP FINDINGS
FOCUS MAP 23

Map ID	Site	Database(s)	EPA ID Number
	INTOWN PROPERTIES INC/HUD (Continued)		S103970678
	Disposal Method: Transfer Station Tons: .0650 Facility County: Riverside		
701	HUD INTOWN PROPERTIES 8673 VIA NORTE DR RIVERSIDE, CA 92506	HAZNET	S104570711 N/A
	HAZNET: Gepaid: CAC002170321 Contact: HUD Telephone: 0000000000 Facility Addr2: Not reported Mailing Name: Not reported Mailing Address: 6850 BROCKTON AVE # 215 Mailing City,St,Zip: RIVERSIDE, CA 925060000 Gen County: Riverside TSD EPA ID: CAD982444481 TSD County: San Bernardino Waste Category: Household waste Disposal Method: Transfer Station Tons: 0.0625 Facility County: Riverside		
702	WORTHERN MORTGAGE 6666 LESSIE LANE RIVERSIDE, CA 92503	HAZNET	S103668627 N/A
	HAZNET: Gepaid: CAC000983256 Contact: WORTHERN MORTGAGE Telephone: 0000000000 Facility Addr2: Not reported Mailing Name: Not reported Mailing Address: 1525 VICEROY Mailing City,St,Zip: DALLAS, TX 752350000 Gen County: Riverside TSD EPA ID: CAD000088252 TSD County: Los Angeles Waste Category: Off-specification, aged, or surplus organics Disposal Method: Not reported Tons: .1000 Facility County: Riverside		
703	6666 CREST AVE RIVERSIDE, CA 92503	CHMIRS	S100217692 N/A
	CHMIRS: OES Incident Number: 8907843 OES notification: Not reported OES Date: Not reported OES Time: Not reported Incident Date: 10-SEP-89 Date Completed: 10-SEP-89		

MAP FINDINGS
FOCUS MAP 23

Map ID Site Database(s) EPA ID Number

(Continued)

S100217692

Property Use: 400
 Agency Id Number: 33075
 Agency Incident Number: 8912306
 Time Notified: 1017
 Time Completed: 1504
 Surrounding Area: 400
 Estimated Temperature: 80
 Property Management: P
 Special Studies 1: Not reported
 Special Studies 2: Not reported
 Special Studies 3: Not reported
 Special Studies 4: Not reported
 Special Studies 5: Not reported
 Special Studies 6: Not reported
 More Than Two Substances Involved?: N
 Resp Agncy Personel # Of Decontaminated: 0
 Responding Agency Personel # Of Injuries: 0
 Responding Agency Personel # Of Fatalities:0
 Others Number Of Decontaminated: 0
 Others Number Of Injuries: 0
 Others Number Of Fatalities: 0
 Vehicle Make/year: Not reported
 Vehicle License Number: Not reported
 Vehicle State: Not reported
 Vehicle Id Number: Not reported
 CA/DOT/PUC/ICC Number: Not reported
 Company Name: Not reported
 Reporting Officer Name/ID: CHARLES F. VELA #92563
 Report Date: 10-SEP-89
 Comments: Not reported
 Facility Telephone: 714 351-6107
 Waterway Involved: Not reported
 Waterway: Not reported
 Spill Site: Not reported
 Cleanup By: Not reported
 Containment: Not reported
 What Happened: Not reported
 Type: Not reported
 Measure: Not reported
 Other: Not reported
 Date/Time: Not reported
 Year: 88-92
 Agency: Not reported
 Incident Date: Not reported
 Admin Agency: Not reported
 Amount: Not reported
 Contained: Not reported
 Site Type: Not reported
 E Date: 18-MAY-90
 Substance: Not reported
 Quantity Released: Not reported
 BBLs: Not reported
 Cups: Not reported
 CUFT: Not reported
 Gallons: Not reported
 Grams: Not reported
 Pounds: Not reported

MAP FINDINGS
FOCUS MAP 23

Map ID	Site	Database(s)	EPA ID Number
--------	------	-------------	---------------

(Continued)

S100217692

Liters:	Not reported
Ounces:	Not reported
Pints:	Not reported
Quarts:	Not reported
Sheen:	Not reported
Tons:	Not reported
Unknown:	Not reported
Description:	Not reported
Evacuations:	Not reported
Number of Injuries:	Not reported
Number of Fatalities:	Not reported
Description:	Not reported

704

**MASTERS AUTO REPAIR
6607 DOOLITTLE STE B
RIVERSIDE, CA 92503**

**RCRA-SQG 1004676801
FINDS CAR000089623
HAZNET**

RCRA-SQG:

Date form received by agency: 01/05/2001
 Facility name: MASTERS AUTO REPAIR
 Facility address: 6607 DOOLITTLE STE B
 RIVERSIDE, CA 92503
 EPA ID: CAR000089623
 Contact: RAUL ACEVEDO
 Contact address: 6607 DOOLITTLE STE B
 RIVERSIDE, CA 92503
 Contact country: US
 Contact telephone: (909) 359-0581
 Contact email: Not reported
 EPA Region: 09
 Classification: Small Small Quantity Generator
 Description: Handler: generates more than 100 and less than 1000 kg of hazardous waste during any calendar month and accumulates less than 6000 kg of hazardous waste at any time; or generates 100 kg or less of hazardous waste during any calendar month, and accumulates more than 1000 kg of hazardous waste at any time

Owner/Operator Summary:

Owner/operator name: ALICIA MEZA
 Owner/operator address: 6607 DOOLITTLE STE B
 RIVERSIDE, CA 92503
 Owner/operator country: Not reported
 Owner/operator telephone: (909) 359-0581
 Legal status: Private
 Owner/Operator Type: Owner
 Owner/Op start date: Not reported
 Owner/Op end date: Not reported

Handler Activities Summary:

U.S. importer of hazardous waste: Unknown
 Mixed waste (haz. and radioactive): Unknown
 Recycler of hazardous waste: No
 Transporter of hazardous waste: No
 Treater, storer or disposer of HW: No
 Underground injection activity: No
 On-site burner exemption: Unknown
 Furnace exemption: Unknown

MAP FINDINGS
FOCUS MAP 23

Map ID	Site	Database(s)	EPA ID Number
--------	------	-------------	---------------

MASTERS AUTO REPAIR (Continued)

1004676801

Used oil fuel burner: No
 Used oil processor: No
 User oil refiner: No
 Used oil fuel marketer to burner: No
 Used oil Specification marketer: No
 Used oil transfer facility: No
 Used oil transporter: No
 Off-site waste receiver: Commercial status unknown

Hazardous Waste Summary:

Waste code: D000
 Waste name: Not Defined

 Waste code: D039
 Waste name: TETRACHLOROETHYLENE

 Violation Status: No violations found

FINDS:

Other Pertinent Environmental Activity Identified at Site

RCRAInfo is a national information system that supports the Resource Conservation and Recovery Act (RCRA) program through the tracking of events and activities related to facilities that generate, transport, and treat, store, or dispose of hazardous waste. RCRAInfo allows RCRA program staff to track the notification, permit, compliance, and corrective action activities required under RCRA.

HAZNET:

Gepaid: CAR000089623
 Contact: --
 Telephone: 9093590581
 Facility Addr2: Not reported
 Mailing Name: Not reported
 Mailing Address: 6607 DOOLITTLE STE B
 Mailing City,St,Zip: RIVERSIDE, CA 925030000
 Gen County: Riverside
 TSD EPA ID: Not reported
 TSD County: San Bernardino
 Waste Category: Aqueous solution with less than 10% total organic residues
 Disposal Method: Transfer Station
 Tons: 0.05
 Facility County: Not reported

705

**HUD INTOWN PROPERTIES
8580 SYLVAN DR
RIVERSIDE, CA 92503**

**HAZNET S103969407
N/A**

HAZNET:

Gepaid: CAC002125128
 Contact: HUD
 Telephone: 0000000000
 Facility Addr2: Not reported
 Mailing Name: Not reported
 Mailing Address: 6850 BROCKTON AVE # 215
 Mailing City,St,Zip: RIVERSIDE, CA 925060000

MAP FINDINGS
FOCUS MAP 23

Map ID	Site	Database(s)	EPA ID Number
--------	------	-------------	---------------

HUD INTOWN PROPERTIES (Continued)

S103969407

Gen County: Riverside
TSD EPA ID: CAT080022148
TSD County: San Bernardino
Waste Category: Household waste
Disposal Method: Transfer Station
Tons: .3544
Facility County: Riverside

Gepaid: CAC002171849
Contact: HUD
Telephone: 0000000000
Facility Addr2: Not reported
Mailing Name: Not reported
Mailing Address: 6850 BROCKTON AVE # 215
Mailing City,St,Zip: RIVERSIDE, CA 925060000
Gen County: Riverside
TSD EPA ID: CAD028209109
TSD County: 0
Waste Category: Household waste
Disposal Method: Not reported
Tons: 0.005
Facility County: Riverside

Gepaid: CAC002171849
Contact: HUD
Telephone: 0000000000
Facility Addr2: Not reported
Mailing Name: Not reported
Mailing Address: 6850 BROCKTON AVE # 215
Mailing City,St,Zip: RIVERSIDE, CA 925060000
Gen County: Riverside
TSD EPA ID: CAD028409019
TSD County: Los Angeles
Waste Category: Household waste
Disposal Method: Transfer Station
Tons: 0.005
Facility County: Riverside

**707 NORTE VISTA HIGH
6585 CREST AVE.
RIVERSIDE, CA 92503**

**FINDS 1008271206
110021674650**

FINDS:
Other Pertinent Environmental Activity Identified at Site

Not reported

NCES (National Center for Education Statistics) is the primary federal entity for collecting and analyzing data related to education in the United States and other nations and the institute of education sciences.

MAP FINDINGS
FOCUS MAP 23

Map ID	Site	Database(s)	EPA ID Number
709	HUD INTOWN PROPERTIES 9284 BRUCE AVE RIVERSIDE, CA 92503 HAZNET: Gepaid: CAC002169969 Contact: HUD Telephone: 0000000000 Facility Addr2: Not reported Mailing Name: Not reported Mailing Address: 6850 BROCKTON AVE # 215 Mailing City,St,Zip: RIVERSIDE, CA 925060000 Gen County: Riverside TSD EPA ID: CAD028409019 TSD County: Los Angeles Waste Category: Household waste Disposal Method: Transfer Station Tons: 0.045 Facility County: Riverside Gepaid: CAC002169969 Contact: HUD Telephone: 0000000000 Facility Addr2: Not reported Mailing Name: Not reported Mailing Address: 6850 BROCKTON AVE # 215 Mailing City,St,Zip: RIVERSIDE, CA 925060000 Gen County: Riverside TSD EPA ID: CAD028409019 TSD County: Los Angeles Waste Category: Household waste Disposal Method: Treatment, Tank Tons: 0.01 Facility County: Riverside	HAZNET	S104570685 N/A
710	TOM FAHRNY 6510 DORINDA DR RIVERSIDE, CA 92503 HAZNET: Gepaid: CAC002600566 Contact: TOM FAHRNY Telephone: 7143944669 Facility Addr2: Not reported Mailing Name: Not reported Mailing Address: 6305 GALLAL WAY Mailing City,St,Zip: YORBA LINDA, CA 92887 Gen County: Riverside TSD EPA ID: CAD980884183 TSD County: Sacramento Waste Category: Other organic solids Disposal Method: Transfer Station Tons: 0.1 Facility County: Riverside	HAZNET	S108756669 N/A

MAP FINDINGS
FOCUS MAP 23

Map ID	Site	Database(s)	EPA ID Number
711	TERRACE ELEMENTARY 6601 RUTLAND AVE. RIVERSIDE, CA 92503 FINDS: Other Pertinent Environmental Activity Identified at Site Not reported NCES (National Center for Education Statistics) is the primary federal entity for collecting and analyzing data related to education in the United States and other nations and the institute of education sciences.	FINDS	1008271213 110021674730
719	ARLINGTON MACHINE 9718 ARLINGTON AVE RIVERSIDE, CA 92503 HAZNET: Gepaid: CAC001142232 Contact: GEORGE LUNA Telephone: 0000000000 Facility Addr2: Not reported Mailing Name: Not reported Mailing Address: 9718 ARLINGTON AVE Mailing City,St,Zip: RIVERSIDE, CA 925030000 Gen County: Riverside TSD EPA ID: CAT080025711 TSD County: San Bernardino Waste Category: Waste oil and mixed oil Disposal Method: Recycler Tons: .4587 Facility County: Riverside	HAZNET	S103677531 N/A
720	HUD INTOWN PROPERTIES 9505 ARLINGTON AVE # 55 RIVERSIDE, CA 92503 HAZNET: Gepaid: CAC001363688 Contact: HUD Telephone: 0000000000 Facility Addr2: Not reported Mailing Name: Not reported Mailing Address: 6850 BROCKTON AVE # 215 Mailing City,St,Zip: RIVERSIDE, CA 925060000 Gen County: Riverside TSD EPA ID: CAD028409019 TSD County: Los Angeles Waste Category: Household waste Disposal Method: Transfer Station Tons: .0040 Facility County: Riverside	HAZNET	S103969440 N/A

MAP FINDINGS
FOCUS MAP 23

Map ID	Site	Database(s)	EPA ID Number
721	EL GUERO TIRES 9005 ARLINGTON AVENUE RIVERSIDE, CA 92502 HAULERS: Facility ID: 1432567 Facility Phone: (951) 352-0937 Other: General Contact: Everardo Cordova Registration Expires: 12/31/2008 Hauls for Public: No Number of Vehicles: 2	HAULERS	S108997130 N/A
721	ARLINGTON AUTOMOTIVE 8970 ARLINGTON RIVERDALE, CA 92503 Cortese: Region: CORTESE Facility Addr2: Not reported	Cortese	S105025840 N/A
721	ROHR INDUSTRIES, INC. (BR 8856 ARLINGTON RIVERDALE, CA 92503 Cortese: Region: CORTESE Facility Addr2: Not reported	Cortese	S105025839 N/A
721	J&H AUTO BODY 9000 ARLINGTON UNIT 106 RIVERSIDE, CA 92503 HAZNET: Gepaid: CAL000219097 Contact: ART REYES Telephone: 9095092645 Facility Addr2: Not reported Mailing Name: Not reported Mailing Address: 9000 ARLINGTON UNIT 106 Mailing City,St,Zip: RIVERSIDE, CA 925030000 Gen County: Riverside TSD EPA ID: Not reported TSD County: Los Angeles Waste Category: Unspecified solvent mixture Waste Disposal Method: Recycler Tons: 1.42 Facility County: Not reported Gepaid: CAL000219097 Contact: ART REYES Telephone: 9095092645	HAZNET	S105724957 N/A

MAP FINDINGS
FOCUS MAP 23

Map ID Site Database(s) EPA ID Number

TINOS AUTO REPAIR (Continued)

1000857712

Contact email: Not reported
EPA Region: 09
Classification: Small Small Quantity Generator
Description: Handler: generates more than 100 and less than 1000 kg of hazardous waste during any calendar month and accumulates less than 6000 kg of hazardous waste at any time; or generates 100 kg or less of hazardous waste during any calendar month, and accumulates more than 1000 kg of hazardous waste at any time

Owner/Operator Summary:

Owner/operator name: DAVID ADAMS
Owner/operator address: 1545 WILHIRE BLVD STE 700
LOS ANGELES, CA 90017
Owner/operator country: Not reported
Owner/operator telephone: (213) 483-2782
Legal status: Private
Owner/Operator Type: Owner
Owner/Op start date: Not reported
Owner/Op end date: Not reported

Handler Activities Summary:

U.S. importer of hazardous waste: Unknown
Mixed waste (haz. and radioactive): Unknown
Recycler of hazardous waste: No
Transporter of hazardous waste: No
Treater, storer or disposer of HW: No
Underground injection activity: No
On-site burner exemption: Unknown
Furnace exemption: Unknown
Used oil fuel burner: No
Used oil processor: No
User oil refiner: No
Used oil fuel marketer to burner: No
Used oil Specification marketer: No
Used oil transfer facility: No
Used oil transporter: No
Off-site waste receiver: Commercial status unknown

Violation Status: No violations found

FINDS:

Other Pertinent Environmental Activity Identified at Site

RCRAInfo is a national information system that supports the Resource Conservation and Recovery Act (RCRA) program through the tracking of events and activities related to facilities that generate, transport, and treat, store, or dispose of hazardous waste. RCRAInfo allows RCRA program staff to track the notification, permit, compliance, and corrective action activities required under RCRA.

MAP FINDINGS
FOCUS MAP 23

Map ID	Site	Database(s)	EPA ID Number
--------	------	-------------	---------------

722	ARLINGTON PLAZA 9000 ARLINGTON AVE RIVERSIDE, CA 92503	LUST Cortese	S101300549 N/A
-----	---	-------------------------	---------------------------

LUST:

Region: STATE
 Status: Case Closed
 Chemical: Diesel
 Local Case #: 90449
 Case Number: 083301537T
 Qty Leaked: Not reported
 Abate Method: Not reported
 Case Type: Drinking Water Aquifer affected
 Cross Street: RUTLAND
 Enf Type: Not reported
 Funding: Undefined
 How Discovered: Tank Closure
 How Stopped: Not reported
 Leak Cause: Corrosion
 Leak Source: Tank
 Global Id: T0606500183
 Stop Date: 1990-04-05 00:00:00
 Confirm Leak: Not reported
 Workplan: 1990-05-25 00:00:00
 Prelim Assess: Not reported
 Pollution Char: 1990-03-21 00:00:00
 Remed Plan: Not reported
 Remed Action: Not reported
 Monitoring: Not reported
 Report Date: 1998-09-22 00:00:00
 Discover Date: 1990-04-05 00:00:00
 Enforcement Dt: 1965-01-01 00:00:00
 Release Date: 1990-05-22 00:00:00
 Review Date: 1998-09-22 00:00:00
 Enter Date: 1990-05-24 00:00:00
 MTBE Date: Not reported
 GW Qualifier: Not reported
 Soil Qualifier: Not reported
 Max MTBE GW ppb: Not reported
 Max MTBE Soil ppb: Not reported
 County: 33
 Org Name: Not reported
 Reg Board: Santa Ana Region
 Contact Person: Not reported
 Responsible Party: MORGAN ADAMS, INC.
 RP Address: 1545 WILSHIRE BOULEVARD, LOS ANGELES, CA 90017
 Interim: Not reported
 Oversight Prgm: LUST
 MTBE Class: *
 MTBE Conc: 0
 MTBE Fuel: 0
 MTBE Tested: Not Required to be Tested.
 Staff: CAB
 Staff Initials: UNK
 Lead Agency: Regional Board
 Local Agency: 33000L
 Hydr Basin #: UPPER SANTA ANA VALL
 Beneficial: Not reported
 Priority: Not reported

MAP FINDINGS
FOCUS MAP 23

Map ID Site Database(s) EPA ID Number

ARLINGTON PLAZA (Continued)

S101300549

Cleanup Fund Id: Not reported
 Work Suspended: Not reported
 Operator: Not reported
 Water System Name: Not reported
 Well Name: Not reported
 Distance To LUST: 0
 Waste Discharge Global ID: Not reported
 Waste Disch Assigned Name: Not reported
 Summary: THIS SITE IS NEAR ROHR. LAST CORRESPONDANCE 9/9/92. SITE PART OF FORMER CAMP ANZA. TANK REPORTEDLY TO BE REMOVED BY US CORP OF ENGINEERS.

LUST:

Region: 8
 Case Type: Drinking Water Aquifer affected
 Cross Street: RUTLAND
 Enf Type: None Taken
 Funding: Not reported
 How Discovered: Tank Closure
 How Stopped: Not reported
 Leak Cause: Corrosion
 Leak Source: Tank
 Global ID: T0606500183
 How Stopped Date: 4/5/1990
 Review Date: Not reported
 Workplan: 5/25/1990
 Prelim Assess: Not reported
 Pollution Char: 3/21/1990
 Remed Plan: Not reported
 Remed Action: Not reported
 Monitoring: Not reported
 Close Date: 9/22/1998
 Discover Date: 4/5/1990
 Enforcement Date: 1/1/1965
 Review Date: 9/22/1998
 Enter Date: 5/24/1990
 MTBE Date: Not reported
 GW Qualifies: Not reported
 Soil Qualifies: Not reported
 Max MTBE GW: Not reported
 Max MTBE Soil: Not reported
 County: Riverside
 Operator: Not reported
 Regional Board: 08
 Facility Status: Case Closed
 Substance: 12034
 Facility Contact: Not reported
 Interim: Not reported
 Oversight Program: LUST
 Latitude: 33.9462828
 Longitude: -117.468692
 MTBE Concentration: 0
 MTBE Fuel: 0
 MTBE Tested: NRQ
 Staff: CAB
 Staff Initials: UNK
 Lead Agency: Regional Board
 Local Agency: 33000L

MAP FINDINGS
FOCUS MAP 23

Map ID	Site	Database(s)	EPA ID Number
--------	------	-------------	---------------

ARLINGTON PLAZA (Continued)

S101300549

Hydr Basin #: UPPER SANTA ANA VALL
 Beneficial: Not reported
 Priority: Not reported
 Cleanup Fund Id: Not reported
 Work Suspended: Not reported
 Local Case Num: 90449
 Case Number: 083301537T
 Qty Leaked: Not reported
 Abate Method: Not reported
 MTBE Class: *
 Summary: THIS SITE IS NEAR ROHR. LAST CORRESPONDANCE 9/9/92. SITE PART OF FORMER CAMP ANZA. TANK REPORTEDLY TO BE REMOVED BY US CORP OF ENGINEERS.

LUST:

Region: RIVERSIDE
 Site Closed: Referred to Water Board
 Employee ID: Not reported
 Facility ID: 90449
 Case Type: Ground water
 Status: 9

Cortese:

Region: CORTESE
 Facility Addr2: 9000 ARLINGTON AVE

722

**ARLINGTON SNACK AND AUTO
 8970 ARLINGTON AVE
 RIVERSIDE, CA 92503**

**LUST S101590101
 Cortese N/A
 CA FID UST
 SWEEPS UST**

LUST:

Region: STATE
 Status: Pollution Characterization
 Chemical: Gasoline
 Local Case #: 960121
 Case Number: 083302799T
 Qty Leaked: Not reported
 Abate Method: Not reported
 Case Type: Drinking Water Aquifer affected
 Cross Street: RUTLAND
 Enf Type: Not reported
 Funding: SEL
 How Discovered: Tank Closure
 How Stopped: Not reported
 Leak Cause: Corrosion
 Leak Source: Tank
 Global Id: T0606500454
 Stop Date: 1996-01-25 00:00:00
 Confirm Leak: 1996-02-06 00:00:00
 Workplan: 1996-05-22 00:00:00
 Prelim Assess: 1998-08-19 00:00:00
 Pollution Char: 2004-02-17 00:00:00
 Remed Plan: Not reported
 Remed Action: Not reported
 Monitoring: Not reported
 Report Date: Not reported
 Discover Date: 1996-02-05 00:00:00

MAP FINDINGS
FOCUS MAP 23

Map ID Site Database(s) EPA ID Number

ARLINGTON SNACK AND AUTO (Continued)

S101590101

Enforcement Dt: 2001-10-26 00:00:00
 Release Date: 1996-02-13 00:00:00
 Review Date: 2001-10-26 00:00:00
 Enter Date: 1996-03-19 00:00:00
 MTBE Date: 2002-09-15 00:00:00
 GW Qualifier: =
 Soil Qualifier: Not reported
 Max MTBE GW ppb: 85
 Max MTBE Soil ppb: Not reported
 County: 33
 Org Name: Not reported
 Reg Board: Santa Ana Region
 Contact Person: Not reported
 Responsible Party: ARLINGTON SNACK & AUTO
 RP Address: 8970 ARLINGTON AVE., RIVERSIDE, CA 92503
 Interim: Not reported
 Oversight Prgm: LUST
 MTBE Class: C
 MTBE Conc: 2
 MTBE Fuel: 1
 MTBE Tested: MTBE Detected. Site tested for MTBE and MTBE detected
 Staff: CAB
 Staff Initials: SCB
 Lead Agency: Regional Board
 Local Agency: 33000L
 Hydr Basin #: UPPER SANTA ANA VALL
 Beneficial: Not reported
 Priority: Not reported
 Cleanup Fund Id: Not reported
 Work Suspended: Not reported
 Operator: Not reported
 Water System Name: Not reported
 Well Name: Not reported
 Distance To Lust: 0
 Waste Discharge Global ID: Not reported
 Waste Disch Assigned Name: Not reported
 Summary: Not reported

LUST:

Region: 8
 Case Type: O, S
 Cross Street: RUTLAND
 Enf Type: SEL
 Funding: Not reported
 How Discovered: Tank Closure
 How Stopped: Not reported
 Leak Cause: Corrosion
 Leak Source: Tank
 Global ID: T0606500454
 How Stopped Date: 1/25/1996
 Review Date: 2/6/1996
 Workplan: 5/22/1996
 Prelim Assess: 8/19/1998
 Pollution Char: 2/17/2004
 Remed Plan: Not reported
 Remed Action: Not reported
 Monitoring: Not reported

MAP FINDINGS
FOCUS MAP 23

Map ID	Site	Database(s)	EPA ID Number
--------	------	-------------	---------------

ARLINGTON SNACK AND AUTO (Continued)

S101590101

Close Date: Not reported
 Discover Date: 2/5/1996
 Enforcement Date: 10/26/2001
 Review Date: 10/26/2001
 Enter Date: 3/19/1996
 MTBE Date: 9/15/2003
 GW Qualifies: =
 Soil Qualifies: Not reported
 Max MTBE GW: 58000
 Max MTBE Soil: Not reported
 County: Riverside
 Operator: Not reported
 Regional Board: 08
 Facility Status: Pollution Characterization
 Substance: 8006619
 Facility Contact: Not reported
 Interim: Not reported
 Oversight Program: LUST
 Latitude: 33.9462848
 Longitude: -117.468184
 MTBE Concentration: 2
 MTBE Fuel: 1
 MTBE Tested: YES
 Staff: CAB
 Staff Initials: UNK
 Lead Agency: Regional Board
 Local Agency: 33000L
 Hydr Basin #: UPPER SANTA ANA VALL
 Beneficial: Not reported
 Priority: Not reported
 Cleanup Fund Id: Not reported
 Work Suspended: Not reported
 Local Case Num: 960121
 Case Number: 083302799T
 Qty Leaked: Not reported
 Abate Method: Not reported
 MTBE Class: C
 Summary: Not reported

Cortese:
 Region: CORTESE
 Facility Addr2: 8970 ARLINGTON AVE

CA FID UST:
 Facility ID: 33004190
 Regulated By: UTNKA
 Regulated ID: 00006818
 Cortese Code: Not reported
 SIC Code: Not reported
 Facility Phone: 7143590222
 Mail To: Not reported
 Mailing Address: 8970 ARLINGTON AVE
 Mailing Address 2: Not reported
 Mailing City,St,Zip: RIVERSIDE 92503
 Contact: Not reported
 Contact Phone: Not reported

MAP FINDINGS
FOCUS MAP 23

Map ID Site Database(s) EPA ID Number

ARLINGTON SNACK AND AUTO (Continued)

S101590101

DUNs Number: Not reported
NPDES Number: Not reported
EPA ID: Not reported
Comments: Not reported
Status: Active

SWEEPS UST:

Status: A
Comp Number: 6818
Number: 1
Board Of Equalization: 44-017910
Ref Date: 05-24-89
Act Date: 05-24-89
Created Date: 02-29-88
Tank Status: A
Owner Tank Id: 001016
Swrcb Tank Id: 33-000-006818-000001
Actv Date: 05-24-89
Capacity: 7500
Tank Use: M.V. FUEL
Stg: P
Content: LEADED
Number Of Tanks: 4

Status: A
Comp Number: 6818
Number: 1
Board Of Equalization: 44-017910
Ref Date: 05-24-89
Act Date: 05-24-89
Created Date: 02-29-88
Tank Status: A
Owner Tank Id: 001016
Swrcb Tank Id: 33-000-006818-000002
Actv Date: 05-24-89
Capacity: 7500
Tank Use: M.V. FUEL
Stg: P
Content: REG UNLEADED
Number Of Tanks: Not reported

Status: A
Comp Number: 6818
Number: 1
Board Of Equalization: 44-017910
Ref Date: 05-24-89
Act Date: 05-24-89
Created Date: 02-29-88
Tank Status: A
Owner Tank Id: 001016
Swrcb Tank Id: 33-000-006818-000003
Actv Date: 05-24-89
Capacity: 4000
Tank Use: M.V. FUEL
Stg: P
Content: REG UNLEADED
Number Of Tanks: Not reported

MAP FINDINGS
FOCUS MAP 23

Map ID	Site	Database(s)	EPA ID Number
--------	------	-------------	---------------

ARLINGTON SNACK AND AUTO (Continued)

S101590101

Status: A
 Comp Number: 6818
 Number: 1
 Board Of Equalization: 44-017910
 Ref Date: 05-24-89
 Act Date: 05-24-89
 Created Date: 02-29-88
 Tank Status: A
 Owner Tank Id: 001016
 Swrcb Tank Id: 33-000-006818-000004
 Actv Date: 05-24-89
 Capacity: 300
 Tank Use: OIL
 Stg: W
 Content: WASTE OIL
 Number Of Tanks: Not reported

722

**ARLINGTON AUTOMOTIVE
8970 ARLINGTON AVE
RIVERSIDE, CA 92503**

**LUST S101300548
N/A**

LUST:

Region: STATE
 Status: Case Closed
 Chemical: Gasoline
 Local Case #: 93594
 Case Number: 083302298T
 Qty Leaked: Not reported
 Abate Method: Excavate and Dispose - remove contaminated soil and dispose in approved site
 Case Type: Soil only
 Cross Street: RUTLAND
 Enf Type: Not reported
 Funding: CLOS
 How Discovered: OM
 How Stopped: Not reported
 Leak Cause: Structure Failure
 Leak Source: Piping
 Global Id: T0606500333
 Stop Date: 1993-06-01 00:00:00
 Confirm Leak: 1993-06-03 00:00:00
 Workplan: Not reported
 Prelim Assess: Not reported
 Pollution Char: Not reported
 Remed Plan: Not reported
 Remed Action: Not reported
 Monitoring: Not reported
 Report Date: 1994-08-03 00:00:00
 Discover Date: 1993-06-03 00:00:00
 Enforcement Dt: Not reported
 Release Date: 1993-06-29 00:00:00
 Review Date: Not reported
 Enter Date: 1993-09-15 00:00:00
 MTBE Date: Not reported
 GW Qualifier: Not reported
 Soil Qualifier: =
 Max MTBE GW ppb: Not reported
 Max MTBE Soil ppb: NA

MAP FINDINGS
FOCUS MAP 23

Map ID	Site	Database(s)	EPA ID Number
--------	------	-------------	---------------

ARLINGTON AUTOMOTIVE (Continued)

S101300548

County: 33
 Org Name: Not reported
 Reg Board: Santa Ana Region
 Contact Person: Not reported
 Responsible Party: ALI SEYEDGAVADI
 RP Address: 3016 LOS CERILLOS DR., WEST COVINA CA 91791
 Interim: Not reported
 Oversight Prgm: LUST
 MTBE Class: *
 MTBE Conc: 1
 MTBE Fuel: 1
 MTBE Tested: MTBE Detected. Site tested for MTBE and MTBE detected
 Staff: CAB
 Staff Initials: SCB
 Lead Agency: Regional Board
 Local Agency: 33000L
 Hydr Basin #: UPPER SANTA ANA VALL
 Beneficial: Not reported
 Priority: Not reported
 Cleanup Fund Id: Not reported
 Work Suspended: Not reported
 Operator: Not reported
 Water System Name: Not reported
 Well Name: Not reported
 Distance To Lust: 0
 Waste Discharge Global ID: Not reported
 Waste Disch Assigned Name: Not reported
 Summary: Not reported

LUST:

Region: 8
 Case Type: Soil only
 Cross Street: RUTLAND
 Enf Type: CLOS
 Funding: Not reported
 How Discovered: OM
 How Stopped: Not reported
 Leak Cause: Structure Failure
 Leak Source: Piping
 Global ID: T0606500333
 How Stopped Date: 6/1/1993
 Review Date: 6/3/1993
 Workplan: Not reported
 Prelim Assess: Not reported
 Pollution Char: Not reported
 Remed Plan: Not reported
 Remed Action: Not reported
 Monitoring: Not reported
 Close Date: 8/3/1994
 Discover Date: 6/3/1993
 Enforcement Date: Not reported
 Review Date: Not reported
 Enter Date: 9/15/1993
 MTBE Date: Not reported
 GW Qualifies: Not reported
 Soil Qualifies: Not reported
 Max MTBE GW: Not reported

MAP FINDINGS
FOCUS MAP 23

Map ID	Site	Database(s)	EPA ID Number
--------	------	-------------	---------------

ARLINGTON AUTOMOTIVE (Continued)

S101300548

Max MTBE Soil: Not reported
 County: Riverside
 Operator: Not reported
 Regional Board: 08
 Facility Status: Case Closed
 Substance: 8006619
 Facility Contact: Not reported
 Interim: Not reported
 Oversight Program: LUST
 Latitude: 33.9462848
 Longitude: -117.468184
 MTBE Concentration: 1
 MTBE Fuel: 1
 MTBE Tested: YES
 Staff: CAB
 Staff Initials: UNK
 Lead Agency: Regional Board
 Local Agency: 33000L
 Hydr Basin #: UPPER SANTA ANA VALL
 Beneficial: Not reported
 Priority: Not reported
 Cleanup Fund Id: Not reported
 Work Suspended: Not reported
 Local Case Num: 93594
 Case Number: 083302298T
 Qty Leaked: Not reported
 Abate Method: Excavate and Dispose - remove contaminated soil and dispose in approved site
 MTBE Class: *
 Summary: Not reported

LUST:

Region: RIVERSIDE
 Site Closed: Yes
 Employee ID: 2
 Facility ID: 93594
 Case Type: Soil only
 Status: 9

722

**ARLINGTON AVE. TEXACO
8970 ARLINGTON AVE
RIVERSIDE, CA 92503**

**HIST UST U001576312
N/A**

HIST UST:

Region: STATE
 Facility ID: 00000006818
 Facility Type: Gas Station
 Other Type: GARAGE
 Total Tanks: 0004
 Contact Name: JAMES V. JOHNSON
 Telephone: 7143590222
 Owner Name: ARLINGTON AVE TEXACO
 Owner Address: 8970 ARLINGTON AVE.
 Owner City,St,Zip: RIVERSIDE, CA 92503

Tank Num: 001
 Container Num: ONE 1

MAP FINDINGS
FOCUS MAP 23

Map ID	Site	Database(s)	EPA ID Number
	ARLINGTON AVE. TEXACO (Continued)		U001576312
	Year Installed: 1976 Tank Capacity: 00007500 Tank Used for: PRODUCT Type of Fuel: REGULAR Tank Construction: Not reported Leak Detection: Stock Inventor Tank Num: 002 Container Num: TWO 2 Year Installed: 1976 Tank Capacity: 00007500 Tank Used for: PRODUCT Type of Fuel: UNLEADED Tank Construction: Not reported Leak Detection: Stock Inventor Tank Num: 003 Container Num: 3 Year Installed: 1976 Tank Capacity: 00004000 Tank Used for: PRODUCT Type of Fuel: UNLEADED Tank Construction: Not reported Leak Detection: Stock Inventor Tank Num: 004 Container Num: 4 Year Installed: 1976 Tank Capacity: 00000200 Tank Used for: WASTE Type of Fuel: WASTE OIL Tank Construction: Not reported Leak Detection: None		
722	ARCO SMOG PRO 8970 ARLINGTON AVE RIVERSIDE, CA 92503	UST	U003802104 N/A
	UST: Local Agency: 33000 Facility ID: 98		
722	ARLINGTON SNACK & AUTO 8970 ARLINGTON AVE RIVERSIDE, CA	LUST	S103821056 N/A
	LUST: Region: RIVERSIDE Site Closed: Referred to Water Board Employee ID: 2 Facility ID: 960121 Case Type: Soil only Status: 9		

MAP FINDINGS
FOCUS MAP 23

Map ID	Site	Database(s)	EPA ID Number
722	ARLINGTON SMOG PRO 8970 ARLINGTON AVE RIVERSIDE, CA 92503 UST: Region: RIVERSIDE Total Tanks: 3	UST	U003886069 N/A
722	ARLINGTON AVE MOBILL 8970 ARLINGTON AVE RIVERSIDE, CA 92503 HAZNET: Gepaid: CAL000057652 Contact: ALI SEYEDGAVADI Telephone: 0000000000 Facility Addr2: Not reported Mailing Name: Not reported Mailing Address: 8970 ARLINGTON AVE Mailing City,St,Zip: RIVERSIDE, CA 925031365 Gen County: Riverside TSD EPA ID: CAT080013352 TSD County: Los Angeles Waste Category: Unspecified oil-containing waste Disposal Method: Recycler Tons: 3.4402 Facility County: Riverside Gepaid: CAL000057652 Contact: ALI SEYEDGAVADI Telephone: 0000000000 Facility Addr2: Not reported Mailing Name: Not reported Mailing Address: 8970 ARLINGTON AVE Mailing City,St,Zip: RIVERSIDE, CA 925031365 Gen County: Riverside TSD EPA ID: CAT080013352 TSD County: Los Angeles Waste Category: Waste oil and mixed oil Disposal Method: Recycler Tons: 2.0850 Facility County: Riverside	HAZNET	S100855481 N/A
722	INDUSTRIAL COMMERCIAL EQ 8926 ARLINGTON AVE RIVERSIDE, CA 92503 HAZNET: Gepaid: CAC002567023 Contact: RAPHAEL ISHIDA Telephone: 9093524041 Facility Addr2: Not reported Mailing Name: Not reported Mailing Address: 8926 ARLINGTON AVE Mailing City,St,Zip: RIVERSIDE, CA 92503	HAZNET	S107141995 N/A

MAP FINDINGS
FOCUS MAP 23

Map ID Site Database(s) EPA ID Number

INDUSTRIAL COMMERCIAL EQ (Continued)

S107141995

Gen County: Riverside
TSD EPA ID: CAD008252405
TSD County: Riverside
Waste Category: Off-specification, aged, or surplus organics
Disposal Method: Recycler
Tons: 0.8
Facility County: Riverside

Gepaid: CAC002567023
Contact: RAPHAEL ISHIDA
Telephone: 9093524041
Facility Addr2: Not reported
Mailing Name: Not reported
Mailing Address: 8926 ARLINGTON AVE
Mailing City,St,Zip: RIVERSIDE, CA 92503
Gen County: Riverside
TSD EPA ID: CAD008252405
TSD County: Riverside
Waste Category: Off-specification, aged, or surplus organics
Disposal Method: Transfer Station
Tons: 0
Facility County: Riverside

Gepaid: CAC002567023
Contact: RAPHAEL ISHIDA
Telephone: 9093524041
Facility Addr2: Not reported
Mailing Name: Not reported
Mailing Address: 8926 ARLINGTON AVE
Mailing City,St,Zip: RIVERSIDE, CA 92503
Gen County: Riverside
TSD EPA ID: CAT080033681
TSD County: Riverside
Waste Category: Latex waste
Disposal Method: Disposal, Land Fill
Tons: 1.68
Facility County: Riverside

Gepaid: CAC002567023
Contact: RAPHAEL ISHIDA
Telephone: 9093524041
Facility Addr2: Not reported
Mailing Name: Not reported
Mailing Address: 8926 ARLINGTON AVE
Mailing City,St,Zip: RIVERSIDE, CA 92503
Gen County: Riverside
TSD EPA ID: CAD028409019
TSD County: Riverside
Waste Category: Off-specification, aged, or surplus organics
Disposal Method: Transfer Station
Tons: 0.03
Facility County: Riverside

[Click this hyperlink](#) while viewing on your computer to access
-1 additional CA_HAZNET: record(s) in the EDR Site Report.

MAP FINDINGS
FOCUS MAP 23

Map ID	Site	Database(s)	EPA ID Number
722	ROHR INDUSTRIES, INC. (BROWN) 8856 ARLINGTON AVE RIVERSIDE, CA 92503	LUST	S102436000 N/A
	LUST:		
	Region:	STATE	
	Status:	Case Closed	
	Chemical:	Diesel	
	Local Case #:	89387	
	Case Number:	083301201T	
	Qty Leaked:	Not reported	
	Abate Method:	Not reported	
	Case Type:	Soil only	
	Cross Street:	RUTLAND	
	Enf Type:	F	
	Funding:	Undefined	
	How Discovered:	Tank Closure	
	How Stopped:	Not reported	
	Leak Cause:	Spill	
	Leak Source:	Tank	
	Global Id:	T0606500123	
	Stop Date:	1989-05-09 00:00:00	
	Confirm Leak:	Not reported	
	Workplan:	Not reported	
	Prelim Assess:	1989-07-25 00:00:00	
	Pollution Char:	Not reported	
	Remed Plan:	1989-09-12 00:00:00	
	Remed Action:	Not reported	
	Monitoring:	Not reported	
	Report Date:	1991-04-10 00:00:00	
	Discover Date:	1989-05-09 00:00:00	
	Enforcement Dt:	1965-01-01 00:00:00	
	Release Date:	1989-05-09 00:00:00	
	Review Date:	1992-07-07 00:00:00	
	Enter Date:	1989-09-04 00:00:00	
	MTBE Date:	Not reported	
	GW Qualifier:	Not reported	
	Soil Qualifier:	Not reported	
	Max MTBE GW ppb:	Not reported	
	Max MTBE Soil ppb:	Not reported	
	County:	33	
	Org Name:	Not reported	
	Reg Board:	Santa Ana Region	
	Contact Person:	Not reported	
	Responsible Party:	RIVERSIDE REDEVELOPMENT AGENCY	
	RP Address:	3500 MAIN ST., 5TH FLOOR, RIVERSIDE	
	Interim:	Not reported	
	Oversight Prgm:	LUST	
	MTBE Class:	*	
	MTBE Conc:	0	
	MTBE Fuel:	0	
	MTBE Tested:	Not Required to be Tested.	
	Staff:	CAB	
	Staff Initials:	UNK	
	Lead Agency:	Local Agency	
	Local Agency:	33000L	
	Hydr Basin #:	UPPER SANTA ANA VALL	
	Beneficial:	Not reported	
	Priority:	Not reported	

MAP FINDINGS
FOCUS MAP 23

Map ID	Site	Database(s)	EPA ID Number
--------	------	-------------	---------------

ROHR INDUSTRIES, INC. (BROWN) (Continued)

S102436000

Cleanup Fund Id: Not reported
 Work Suspended: Not reported
 Operator: Not reported
 Water System Name: Not reported
 Well Name: Not reported
 Distance To LUST: 0
 Waste Discharge Global ID: Not reported
 Waste Disch Assigned Name: Not reported
 Summary: Not reported

LUST:

Region: 8
 Case Type: Soil only
 Cross Street: RUTLAND
 Enf Type: None Taken
 Funding: Federal
 How Discovered: Tank Closure
 How Stopped: Not reported
 Leak Cause: Spill
 Leak Source: Tank
 Global ID: T0606500123
 How Stopped Date: 5/9/1989
 Review Date: Not reported
 Workplan: Not reported
 Prelim Assess: 7/25/1989
 Pollution Char: Not reported
 Remed Plan: 9/12/1989
 Remed Action: Not reported
 Monitoring: Not reported
 Close Date: 4/10/1991
 Discover Date: 5/9/1989
 Enforcement Date: 1/1/1965
 Review Date: 7/7/1992
 Enter Date: 9/4/1989
 MTBE Date: Not reported
 GW Qualifies: Not reported
 Soil Qualifies: Not reported
 Max MTBE GW: Not reported
 Max MTBE Soil: Not reported
 County: Riverside
 Operator: Not reported
 Regional Board: 08
 Facility Status: Case Closed
 Substance: 12034
 Facility Contact: Not reported
 Interim: Not reported
 Oversight Program: LUST
 Latitude: 33.9462858
 Longitude: -117.4666589
 MTBE Concentration: 0
 MTBE Fuel: 0
 MTBE Tested: NRQ
 Staff: CAB
 Staff Initials: UNK
 Lead Agency: Local Agency
 Local Agency: 33000L
 Hydr Basin #: UPPER SANTA ANA VALL

MAP FINDINGS
FOCUS MAP 23

Map ID	Site	Database(s)	EPA ID Number
	ROHR INDUSTRIES, INC. (BROWN) (Continued)		S102436000
	Beneficial: Not reported		
	Priority: Not reported		
	Cleanup Fund Id: Not reported		
	Work Suspended: Not reported		
	Local Case Num: Not reported		
	Case Number: 083301201T		
	Qty Leaked: Not reported		
	Abate Method: Not reported		
	MTBE Class: *		
	Summary: Not reported		
722	RVSD CITY BROWN PROPERTY 8856 ARLINGTON AVE RIVERSIDE, CA	LUST	S103820790 N/A
	LUST:		
	Region: RIVERSIDE		
	Site Closed: Yes		
	Employee ID: 4		
	Facility ID: 89387		
	Case Type: Soil only		
	Status: 9		
722	HOWARDS RENTALS INC 8730 ARLINGTON AVE RIVERSIDE, CA 92503	HAZNET	S100864276 N/A
	HAZNET:		
	Gepaid: CAL000025727		
	Contact: ST GEORGE JOE		
	Telephone: 0000000000		
	Facility Addr2: Not reported		
	Mailing Name: Not reported		
	Mailing Address: 8730 ARLINGTON AVE		
	Mailing City,St,Zip: RIVERSIDE, CA 925031365		
	Gen County: Riverside		
	TSD EPA ID: CAD982484933		
	TSD County: 7		
	Waste Category: Other empty containers 30 gallons or more		
	Disposal Method: Recycler		
	Tons: .5000		
	Facility County: Riverside		
	Gepaid: CAL000025727		
	Contact: ST GEORGE JOE		
	Telephone: 0000000000		
	Facility Addr2: Not reported		
	Mailing Name: Not reported		
	Mailing Address: 8730 ARLINGTON AVE		
	Mailing City,St,Zip: RIVERSIDE, CA 925031365		
	Gen County: Riverside		
	TSD EPA ID: CAT080013352		
	TSD County: Los Angeles		
	Waste Category: Waste oil and mixed oil		
	Disposal Method: Recycler		
	Tons: 1.2510		

MAP FINDINGS
FOCUS MAP 23

Map ID	Site	Database(s)	EPA ID Number
	HOWARDS RENTALS INC (Continued) Facility County: Riverside		S100864276
722	NEAR ADDRESS 8500 ARLINGTON AVE NEAR ADDRESS 8500 ARLINGTON AVE RIVERSIDE, CA 9305	ERNS	91217767 N/A
<p>Click this hyperlink while viewing on your computer to access additional ERNS detail in the EDR Site Report.</p>			
723	8200 ARLINGTON AVE RVSDE, CA CHMIRS:	CHMIRS	S105636558 N/A
	<p>OES Incident Number: 1381 OES notification: Not reported OES Date: 3/21/1994 OES Time: 04:53:03 PM Incident Date: Not reported Date Completed: Not reported Property Use: Not reported Agency Id Number: Not reported Agency Incident Number: Not reported Time Notified: Not reported Time Completed: Not reported Surrounding Area: Not reported Estimated Temperature: Not reported Property Management: Not reported Special Studies 1: Not reported Special Studies 2: Not reported Special Studies 3: Not reported Special Studies 4: Not reported Special Studies 5: Not reported Special Studies 6: Not reported More Than Two Substances Involved?: Not reported Resp Agncy Personel # Of Decontaminated: Not reported Responding Agency Personel # Of Injuries: Not reported Responding Agency Personel # Of Fatalities: Not reported Others Number Of Decontaminated: Not reported Others Number Of Injuries: Not reported Others Number Of Fatalities: Not reported Vehicle Make/year: Not reported Vehicle License Number: Not reported Vehicle State: Not reported Vehicle Id Number: Not reported CA/DOT/PUC/ICC Number: Not reported Company Name: Not reported Reporting Officer Name/ID: Not reported Report Date: Not reported Comments: Not reported Facility Telephone: Not reported Waterway Involved: YES Waterway: Not reported Spill Site: Not reported</p>		

MAP FINDINGS
FOCUS MAP 23

Map ID Site Database(s) EPA ID Number

(Continued)

S105636558

Cleanup By: on site personnel
 Containment: Not reported
 What Happened: Not reported
 Type: CHEMICAL
 Measure: Not reported
 Other: Not reported
 Date/Time: Not reported
 Year: 1994
 Agency: rvsde cy fd
 Incident Date: 032194 1055
 Admin Agency: Not reported
 Amount: 10 to 15 gallons
 Contained: NO
 Site Type: IND PLT
 E Date: Not reported
 Substance: sulphuric acid
 Quantity Released: Not reported
 BBLS: Not reported
 Cups: Not reported
 CUFT: Not reported
 Gallons: Not reported
 Grams: Not reported
 Pounds: Not reported
 Liters: Not reported
 Ounces: Not reported
 Pints: Not reported
 Quarts: Not reported
 Sheen: Not reported
 Tons: Not reported
 Unknown: Not reported
 Description: broken transfer line
 Evacuations: NO
 Number of Injuries: NO
 Number of Fatalities: NO
 Description: Not reported

723 ROHR INC, A SUBSIDIARY OF GOODRICH CORP
 8200 ARLINGTON AVE
 RIVERSIDE, CA 92503

FINDS 1000351370
 LUST 92503RHRND82
 RCRA-LQG
 TRIS
 CERC-NFRAP

FINDS:

Other Pertinent Environmental Activity Identified at Site

AFS (Aerometric Information Retrieval System (AIRS) Facility Subsystem) replaces the former Compliance Data System (CDS), the National Emission Data System (NEDS), and the Storage and Retrieval of Aerometric Data (SAROAD). AFS is the national repository for information concerning airborne pollution in the United States. AFS is used to track emissions and compliance data from industrial plants. AFS data are utilized by states to prepare State Implementation Plans to comply with regulatory programs and by EPA as an input for the estimation of total national emissions. AFS is undergoing a major redesign to support facility operating permits required under Title V of the Clean Air Act.

California - Hazardous Waste Tracking System - Datamart

MAP FINDINGS
FOCUS MAP 23

Map ID Site Database(s) EPA ID Number

ROHR INC, A SUBSIDIARY OF GOODRICH CORP (Continued)

1000351370

TRIS (Toxics Release Inventory System) contains information from facilities on the amounts of over 300 listed toxic chemicals that these facilities release directly to air, water, land, or that are transported off-site.

The NEI (National Emissions Inventory) database contains information on stationary and mobile sources that emit criteria air pollutants and their precursors, as well as hazardous air pollutants (HAPs).

RCRAInfo is a national information system that supports the Resource Conservation and Recovery Act (RCRA) program through the tracking of events and activities related to facilities that generate, transport, and treat, store, or dispose of hazardous waste. RCRAInfo allows RCRA program staff to track the notification, permit, compliance, and corrective action activities required under RCRA.

ICIS (Integrated Compliance Information System) is the Integrated Compliance Information System and provides a database that, when complete, will contain integrated Enforcement and Compliance information across most of EPA's programs. The vision for ICIS is to replace EPA's independent databases that contain Enforcement data with a single repository for that information. Currently, ICIS contains all Federal Administrative and Judicial enforcement actions. This information is maintained in ICIS by EPA in the Regional offices and its Headquarters. A future release of ICIS will replace the Permit Compliance System (PCS) which supports the NPDES and will integrate that information with Federal actions already in the system. ICIS also has the capability to track other activities occurring in the Region that support Compliance and Enforcement programs. These include; Incident Tracking, Compliance Assistance, and Compliance Monitoring.

RACT/BACT/LAER Clearinghouse (RBLC) data base contains case-specific information on the 'Best Available' air pollution technologies that have been required to reduce the emission of air pollutants from stationary sources (e.g., power plants, steel mills, chemical plants, etc.). This information has been provided by State and local permitting agencies. The Clearinghouse also contains a regulation data base that summarizes EPA emission limits required in New Source Performance Standards (NSPS), National Emission Standards for Hazardous Air Pollutants (NESHAP), and Maximum Achievable Control Technology (MACT) standards.

LUST:

Region: RIVERSIDE
Site Closed: Referred to Water Board
Employee ID: Not reported
Facility ID: 88499
Case Type: Ground water
Status: 9

RCRA-LQG:

Date form received by agency: 02/28/2006
Facility name: ROHR INC, A SUBSIDIARY OF GOODRICH CORP
Facility address: 8200 ARLINGTON AVE
RIVERSIDE, CA 92503

MAP FINDINGS
FOCUS MAP 23

Map ID Site Database(s) EPA ID Number

ROHR INC, A SUBSIDIARY OF GOODRICH CORP (Continued)

1000351370

EPA ID: CAD008324055
 Contact: VAL A EREBOR
 Contact address: Not reported
 Not reported
 Contact country: Not reported
 Contact telephone: (951) 351-5600
 Contact email: VAL.EREBOR@GOODRICH.COM
 EPA Region: 09
 Land type: Private
 Classification: Large Quantity Generator
 Description: Handler: generates 1,000 kg or more of hazardous waste during any calendar month; or generates more than 1 kg of acutely hazardous waste during any calendar month; or generates more than 100 kg of any residue or contaminated soil, waste or other debris resulting from the cleanup of a spill, into or on any land or water, of acutely hazardous waste during any calendar month; or generates 1 kg or less of acutely hazardous waste during any calendar month, and accumulates more than 1 kg of acutely hazardous waste at any time; or generates 100 kg or less of any residue or contaminated soil, waste or other debris resulting from the cleanup of a spill, into or on any land or water, of acutely hazardous waste during any calendar month, and accumulates more than 100 kg of that material at any time

Owner/Operator Summary:

Owner/operator name: GOODRICH CORP
 Owner/operator address: Not reported
 Not reported
 Owner/operator country: US
 Owner/operator telephone: Not reported
 Legal status: Private
 Owner/Operator Type: Operator
 Owner/Op start date: 12/22/1997
 Owner/Op end date: Not reported

Owner/operator name: GOODRICH CORP
 Owner/operator address: 2730 WEST TYVOLA RD
 CHARLOTTE, NC 28217
 Owner/operator country: US
 Owner/operator telephone: Not reported
 Legal status: Private
 Owner/Operator Type: Owner
 Owner/Op start date: 12/22/1997
 Owner/Op end date: Not reported

Handler Activities Summary:

U.S. importer of hazardous waste: No
 Mixed waste (haz. and radioactive): No
 Recycler of hazardous waste: No
 Transporter of hazardous waste: No
 Treater, storer or disposer of HW: No
 Underground injection activity: No
 On-site burner exemption: No
 Furnace exemption: No
 Used oil fuel burner: No
 Used oil processor: No
 User oil refiner: No

MAP FINDINGS
FOCUS MAP 23

Map ID Site Database(s) EPA ID Number

ROHR INC, A SUBSIDIARY OF GOODRICH CORP (Continued)

1000351370

Used oil fuel marketer to burner: No
Used oil Specification marketer: No
Used oil transfer facility: No
Used oil transporter: No
Off-site waste receiver: Commercial status unknown

Universal Waste Summary:

Waste type: Batteries
Accumulated waste on-site: No
Generated waste on-site: No

Waste type: Lamps
Accumulated waste on-site: No
Generated waste on-site: No

Waste type: Pesticides
Accumulated waste on-site: No
Generated waste on-site: No

Waste type: Thermostats
Accumulated waste on-site: No
Generated waste on-site: No

Historical Generators:

Date form received by agency: 02/26/2004
Facility name: ROHR INC, A SUBSIDIARY OF GOODRICH CORP
Site name: ROHR, INC., A SUBSIDIARY OF THE GOODRICH
Classification: Large Quantity Generator

Date form received by agency: 02/20/2002
Facility name: ROHR INC, A SUBSIDIARY OF GOODRICH CORP
Site name: ROHR, INC. A SUBSIDIARY OF THE GOODRICH
Classification: Large Quantity Generator

Date form received by agency: 10/12/2000
Facility name: ROHR INC, A SUBSIDIARY OF GOODRICH CORP
Site name: ROHR, INC., A SUBSIDIARY
Classification: Large Quantity Generator

Date form received by agency: 03/04/1999
Facility name: ROHR INC, A SUBSIDIARY OF GOODRICH CORP
Site name: BFGOODRICH AEROSPACE, (ROHR INC.)
Classification: Large Quantity Generator

Date form received by agency: 09/01/1996
Facility name: ROHR INC, A SUBSIDIARY OF GOODRICH CORP
Site name: ROHR IND INC
Classification: Large Quantity Generator

Date form received by agency: 03/25/1996
Facility name: ROHR INC, A SUBSIDIARY OF GOODRICH CORP
Site name: ROHR INC.; 8200 ARLINGTON AVE. RIVERSIDE
Classification: Large Quantity Generator

Date form received by agency: 03/29/1994
Facility name: ROHR INC, A SUBSIDIARY OF GOODRICH CORP

MAP FINDINGS
FOCUS MAP 23

Map ID	Site	Database(s)	EPA ID Number
--------	------	-------------	---------------

ROHR INC, A SUBSIDIARY OF GOODRICH CORP (Continued)

1000351370

Site name: ROHR INCORPORATED
Classification: Large Quantity Generator

Date form received by agency: 03/24/1992

Facility name: ROHR INC, A SUBSIDIARY OF GOODRICH CORP

Site name: ROHR INCORPORATED

Classification: Large Quantity Generator

Date form received by agency: 04/13/1990

Facility name: ROHR INC, A SUBSIDIARY OF GOODRICH CORP

Site name: ROHR INDUSTRIES INC

Classification: Large Quantity Generator

Date form received by agency: 08/08/1980

Facility name: ROHR INC, A SUBSIDIARY OF GOODRICH CORP

Site name: ROHR IND INC

Classification: Large Quantity Generator

Hazardous Waste Summary:

Waste code: D001

Waste name: IGNITABLE HAZARDOUS WASTES ARE THOSE WASTES WHICH HAVE A FLASHPOINT OF LESS THAN 140 DEGREES FAHRENHEIT AS DETERMINED BY A PENSKEY-MARTENS CLOSED CUP FLASH POINT TESTER. ANOTHER METHOD OF DETERMINING THE FLASH POINT OF A WASTE IS TO REVIEW THE MATERIAL SAFETY DATA SHEET, WHICH CAN BE OBTAINED FROM THE MANUFACTURER OR DISTRIBUTOR OF THE MATERIAL. LACQUER THINNER IS AN EXAMPLE OF A COMMONLY USED SOLVENT WHICH WOULD BE CONSIDERED AS IGNITABLE HAZARDOUS WASTE.

Waste code: D002

Waste name: A WASTE WHICH HAS A PH OF LESS THAN 2 OR GREATER THAN 12.5 IS CONSIDERED TO BE A CORROSIVE HAZARDOUS WASTE. SODIUM HYDROXIDE, A CAUSTIC SOLUTION WITH A HIGH PH, IS OFTEN USED BY INDUSTRIES TO CLEAN OR DEGREASE PARTS. HYDROCHLORIC ACID, A SOLUTION WITH A LOW PH, IS USED BY MANY INDUSTRIES TO CLEAN METAL PARTS PRIOR TO PAINTING. WHEN THESE CAUSTIC OR ACID SOLUTIONS BECOME CONTAMINATED AND MUST BE DISPOSED, THE WASTE WOULD BE A CORROSIVE HAZARDOUS WASTE.

Waste code: D005

Waste name: BARIUM

Waste code: D007

Waste name: CHROMIUM

Waste code: D008

Waste name: LEAD

Waste code: D009

Waste name: MERCURY

Waste code: D011

Waste name: SILVER

Waste code: D035

Waste name: METHYL ETHYL KETONE

Waste code: D039

Waste name: TETRACHLOROETHYLENE

MAP FINDINGS
FOCUS MAP 23

Map ID	Site	Database(s)	EPA ID Number
	ROHR INC, A SUBSIDIARY OF GOODRICH CORP (Continued)		1000351370
	Waste code: F001		
	Waste name:	THE FOLLOWING SPENT HALOGENATED SOLVENTS USED IN DEGREASING: TETRACHLOROETHYLENE, TRICHLOROETHYLENE, METHYLENE CHLORIDE, 1,1,1-TRICHLOROETHANE, CARBON TETRACHLORIDE, AND CHLORINATED FLUOROCARBONS; ALL SPENT SOLVENT MIXTURES/BLENDS USED IN DEGREASING CONTAINING, BEFORE USE, A TOTAL OF TEN PERCENT OR MORE (BY VOLUME) OF ONE OR MORE OF THE ABOVE HALOGENATED SOLVENTS OR THOSE SOLVENTS LISTED IN F002, F004, AND F005, AND STILL BOTTOMS FROM THE RECOVERY OF THESE SPENT SOLVENTS AND SPENT SOLVENT MIXTURES.	
	Waste code: F002		
	Waste name:	THE FOLLOWING SPENT HALOGENATED SOLVENTS: TETRACHLOROETHYLENE, METHYLENE CHLORIDE, TRICHLOROETHYLENE, 1,1,1-TRICHLOROETHANE, CHLOROBENZENE, 1,1,2-TRICHLORO-1,2,2-TRIFLUOROETHANE, ORTHO-DICHLOROBENZENE, TRICHLOROFLUOROMETHANE, AND 1,1,2-TRICHLOROETHANE; ALL SPENT SOLVENT MIXTURES/BLENDS CONTAINING, BEFORE USE, A TOTAL OF TEN PERCENT OR MORE (BY VOLUME) OF ONE OR MORE OF THE ABOVE HALOGENATED SOLVENTS OR THOSE LISTED IN F001, F004, OR F005, AND STILL BOTTOMS FROM THE RECOVERY OF THESE SPENT SOLVENTS AND SPENT SOLVENT MIXTURES.	
	Waste code: F003		
	Waste name:	THE FOLLOWING SPENT NON-HALOGENATED SOLVENTS: XYLENE, ACETONE, ETHYL ACETATE, ETHYL BENZENE, ETHYL ETHER, METHYL ISOBUTYL KETONE, N-BUTYL ALCOHOL, CYCLOHEXANONE, AND METHANOL; ALL SPENT SOLVENT MIXTURES/BLENDS CONTAINING, BEFORE USE, ONLY THE ABOVE SPENT NON-HALOGENATED SOLVENTS; AND ALL SPENT SOLVENT MIXTURES/BLENDS CONTAINING, BEFORE USE, ONE OR MORE OF THE ABOVE NON-HALOGENATED SOLVENTS, AND, A TOTAL OF TEN PERCENT OR MORE (BY VOLUME) OF ONE OR MORE OF THOSE SOLVENTS LISTED IN F001, F002, F004, AND F005, AND STILL BOTTOMS FROM THE RECOVERY OF THESE SPENT SOLVENTS AND SPENT SOLVENT MIXTURES.	
	Waste code: F005		
	Waste name:	THE FOLLOWING SPENT NON-HALOGENATED SOLVENTS: TOLUENE, METHYL ETHYL KETONE, CARBON DISULFIDE, ISOBUTANOL, PYRIDINE, BENZENE, 2-ETHOXYETHANOL, AND 2-NITROPROPANE; ALL SPENT SOLVENT MIXTURES/BLENDS CONTAINING, BEFORE USE, A TOTAL OF TEN PERCENT OR MORE (BY VOLUME) OF ONE OR MORE OF THE ABOVE NON-HALOGENATED SOLVENTS OR THOSE SOLVENTS LISTED IN F001, F002, OR F004; AND STILL BOTTOMS FROM THE RECOVERY OF THESE SPENT SOLVENTS AND SPENT SOLVENT MIXTURES.	
	Waste code: U108		
	Waste name:	1,4-DIETHYLENEOXIDE	
	Waste code: U188		
	Waste name:	PHENOL	
	Waste code: U226		
	Waste name:	ETHANE, 1,1,1-TRICHLORO-	
	Biennial Reports:		
	Last Biennial Reporting Year: 2005		
	Annual Waste Handled:		
	Waste code: D001		
	Waste name:	IGNITABLE HAZARDOUS WASTES ARE THOSE WASTES WHICH HAVE A FLASHPOINT OF	

MAP FINDINGS
FOCUS MAP 23

Map ID Site Database(s) EPA ID Number

ROHR INC, A SUBSIDIARY OF GOODRICH CORP (Continued)

1000351370

Amount (Lbs): 57513
 Waste code: D002
 Waste name: A WASTE WHICH HAS A PH OF LESS THAN 2 OR GREATER THAN 12.5 IS CONSIDERED TO BE A CORROSIVE HAZARDOUS WASTE. SODIUM HYDROXIDE, A CAUSTIC SOLUTION WITH A HIGH PH, IS OFTEN USED BY INDUSTRIES TO CLEAN OR DEGREASE PARTS. HYDROCHLORIC ACID, A SOLUTION WITH A LOW PH, IS USED BY MANY INDUSTRIES TO CLEAN METAL PARTS PRIOR TO PAINTING. WHEN THESE CAUSTIC OR ACID SOLUTIONS BECOME CONTAMINATED AND MUST BE DISPOSED, THE WASTE WOULD BE A CORROSIVE HAZARDOUS WASTE.

Amount (Lbs): 163989
 Waste code: D005
 Waste name: BARIUM
 Amount (Lbs): 46961

Waste code: D007
 Waste name: CHROMIUM
 Amount (Lbs): 389199

Waste code: D008
 Waste name: LEAD
 Amount (Lbs): 319588

Waste code: D011
 Waste name: SILVER
 Amount (Lbs): 66017

Waste code: D035
 Waste name: METHYL ETHYL KETONE
 Amount (Lbs): 319588

Waste code: D039
 Waste name: TETRACHLOROETHYLENE
 Amount (Lbs): 310798

Waste code: F001
 Waste name: THE FOLLOWING SPENT HALOGENATED SOLVENTS USED IN DEGREASING: TETRACHLOROETHYLENE, TRICHLOROETHYLENE, METHYLENE CHLORIDE, 1,1,1-TRICHLOROETHANE, CARBON TETRACHLORIDE, AND CHLORINATED FLUOROCARBONS; ALL SPENT SOLVENT MIXTURES/BLENDS USED IN DEGREASING CONTAINING, BEFORE USE, A TOTAL OF TEN PERCENT OR MORE (BY VOLUME) OF ONE OR MORE OF THE ABOVE HALOGENATED SOLVENTS OR THOSE SOLVENTS LISTED IN F002, F004, AND F005, AND STILL BOTTOMS FROM THE RECOVERY OF THESE SPENT SOLVENTS AND SPENT SOLVENT MIXTURES.

Amount (Lbs): 310798

Waste code: F002
 Waste name: THE FOLLOWING SPENT HALOGENATED SOLVENTS: TETRACHLOROETHYLENE, METHYLENE CHLORIDE, TRICHLOROETHYLENE, 1,1,1-TRICHLOROETHANE, CHLOROBENZENE, 1,1,2-TRICHLORO-1,2,2-TRIFLUOROETHANE,

MAP FINDINGS
FOCUS MAP 23

Map ID Site Database(s) EPA ID Number

ROHR INC, A SUBSIDIARY OF GOODRICH CORP (Continued)

1000351370

ORTHO-DICHLOROBENZENE, TRICHLOROFLUOROMETHANE, AND 1,1,2-TRICHLOROETHANE; ALL SPENT SOLVENT MIXTURES/BLENDS CONTAINING, BEFORE USE, A TOTAL OF TEN PERCENT OR MORE (BY VOLUME) OF ONE OR MORE OF THE ABOVE HALOGENATED SOLVENTS OR THOSE LISTED IN F001, F004, OR F005, AND STILL BOTTOMS FROM THE RECOVERY OF THESE SPENT SOLVENTS AND SPENT SOLVENT MIXTURES.

Amount (Lbs): 310798

Waste code: F003

Waste name: THE FOLLOWING SPENT NON-HALOGENATED SOLVENTS: XYLENE, ACETONE, ETHYL ACETATE, ETHYL BENZENE, ETHYL ETHER, METHYL ISOBUTYL KETONE, N-BUTYL ALCOHOL, CYCLOHEXANONE, AND METHANOL; ALL SPENT SOLVENT MIXTURES/BLENDS CONTAINING, BEFORE USE, ONLY THE ABOVE SPENT NON-HALOGENATED SOLVENTS; AND ALL SPENT SOLVENT MIXTURES/BLENDS CONTAINING, BEFORE USE, ONE OR MORE OF THE ABOVE NON-HALOGENATED SOLVENTS, AND, A TOTAL OF TEN PERCENT OR MORE (BY VOLUME) OF ONE OR MORE OF THOSE SOLVENTS LISTED IN F001, F002, F004, AND F005, AND STILL BOTTOMS FROM THE RECOVERY OF THESE SPENT SOLVENTS AND SPENT SOLVENT MIXTURES.

Amount (Lbs): 310798

Waste code: F005

Waste name: THE FOLLOWING SPENT NON-HALOGENATED SOLVENTS: TOLUENE, METHYL ETHYL KETONE, CARBON DISULFIDE, ISOBUTANOL, PYRIDINE, BENZENE, 2-ETHOXYETHANOL, AND 2-NITROPROPANE; ALL SPENT SOLVENT MIXTURES/BLENDS CONTAINING, BEFORE USE, A TOTAL OF TEN PERCENT OR MORE (BY VOLUME) OF ONE OR MORE OF THE ABOVE NON-HALOGENATED SOLVENTS OR THOSE SOLVENTS LISTED IN F001, F002, OR F004; AND STILL BOTTOMS FROM THE RECOVERY OF THESE SPENT SOLVENTS AND SPENT SOLVENT MIXTURES.

Amount (Lbs): 310798

Waste code: U108

Waste name: 1,4-DIETHYLENEOXIDE

Amount (Lbs): 17134

Waste code: U188

Waste name: PHENOL

Amount (Lbs): 1751

Waste code: U226

Waste name: ETHANE, 1,1,1-TRICHLORO-

Amount (Lbs): 17134

Facility Has Received Notices of Violations:

Regulation violated: FR - 262.10-12.A
 Area of violation: Generators - General
 Date violation determined: 04/16/1986
 Date achieved compliance: 09/29/1986
 Violation lead agency: State
 Enforcement action: WRITTEN INFORMAL
 Enforcement action date: 04/16/1986
 Enf. disposition status: Not reported
 Enf. disp. status date: Not reported
 Enforcement lead agency: State
 Proposed penalty amount: Not reported
 Final penalty amount: Not reported

MAP FINDINGS
FOCUS MAP 23

Map ID Site Database(s) EPA ID Number

ROHR INC, A SUBSIDIARY OF GOODRICH CORP (Continued)

1000351370

Paid penalty amount: Not reported

Evaluation Action Summary:

Evaluation date: 10/28/1992
 Evaluation: COMPLIANCE EVALUATION INSPECTION ON-SITE
 Area of violation: Not reported
 Date achieved compliance: Not reported
 Evaluation lead agency: State Contractor/Grantee

Evaluation date: 07/16/1991
 Evaluation: COMPLIANCE EVALUATION INSPECTION ON-SITE
 Area of violation: Not reported
 Date achieved compliance: Not reported
 Evaluation lead agency: State Contractor/Grantee

Evaluation date: 04/16/1986
 Evaluation: COMPLIANCE EVALUATION INSPECTION ON-SITE
 Area of violation: Not reported
 Date achieved compliance: Not reported
 Evaluation lead agency: State

Evaluation date: 04/16/1986
 Evaluation: NON-FINANCIAL RECORD REVIEW
 Area of violation: Generators - General
 Date achieved compliance: 09/29/1986
 Evaluation lead agency: State

CERC-NFRAP:

Site ID: 0901051
 Federal Facility: Not a Federal Facility
 NPL Status: Not on the NPL
 Non NPL Status: NFRAP

CERCLIS-NFRAP Site Contact Name(s):

Contact Name: Matt Mitguard
 Contact Tel: (415) 972-3096
 Contact Title: Site Assessment Manager (SAM)

Contact Name: Nuria Muniz
 Contact Tel: (415) 972-3811
 Contact Title: Site Assessment Manager (SAM)

Site Description: Not reported

CERCLIS-NFRAP Assessment History:

Action: DISCOVERY
 Date Started: Not reported
 Date Completed: 08/01/1980
 Priority Level: Not reported

Action: ARCHIVE SITE
 Date Started: Not reported
 Date Completed: 02/01/1985
 Priority Level: Not reported

Action: PRELIMINARY ASSESSMENT
 Date Started: 01/01/1985

MAP FINDINGS
FOCUS MAP 23

Map ID	Site	Database(s)	EPA ID Number
	ROHR INC, A SUBSIDIARY OF GOODRICH CORP (Continued)		1000351370
	Date Completed: 02/01/1985		
	Priority Level: NFRAP (No Futher Remedial Action Planned)		
723	ROHR INCORPORATED SUBSIDIARY OF B F GOODRICH COMPANY 8200 ARLINGTON AVENUE RIVERSIDE, CA 92503	ICIS	1010620828 N/A
	ICIS:		
	Enforcement Action ID: 09-2006-0245		
	FRS ID: 110000479544		
	Program ID: FRS 110000479544		
	Action Name: ROHR INCORPORATED		
	Facility Name: ROHR INCORPORATED SUBSIDIARY OF B F GOODRICH COMPANY		
	Facility Address: 8200 ARLINGTON AVENUE RIVERSIDE, California 925031499		
	Enforcement Action Type: CAA 113D1 Action For Penalty		
	Facility County: RIVERSIDE		
	EPA Region #: 9		
	Program ID: AIRS/AFS 0606500020		
	Facility Name: ROHR INCORPORATED SUBSIDIARY OF B F GOODRICH COMPANY		
	Address: 8200 ARLINGTON AVENUE RIVERSIDE CA 925031499		
	Tribal Indicator: Not reported		
	Fed Facility: Not reported		
	NAIC Code: Not reported		
	SIC Code: 3812		
	Program ID: FRS 110000479544		
	Facility Name: ROHR INCORPORATED SUBSIDIARY OF B F GOODRICH COMPANY		
	Address: 8200 ARLINGTON AVENUE RIVERSIDE CA 925031499		
	Tribal Indicator: No		
	Fed Facility: Not reported		
	NAIC Code: Not reported		
	SIC Code: 3812		
	Program ID: HWTS-DATAMART CAD008324055		
	Facility Name: ROHR INCORPORATED SUBSIDIARY OF B F GOODRICH COMPANY		
	Address: 8200 ARLINGTON AVENUE RIVERSIDE CA 925031499		
	Tribal Indicator: Not reported		
	Fed Facility: Not reported		
	NAIC Code: Not reported		
	SIC Code: 3812		
	Program ID: NEI NEI22458		
	Facility Name: ROHR INCORPORATED SUBSIDIARY OF B F GOODRICH COMPANY		
	Address: 8200 ARLINGTON AVENUE RIVERSIDE CA 925031499		
	Tribal Indicator: Not reported		
	Fed Facility: Not reported		
	NAIC Code: Not reported		
	SIC Code: 3812		
	Program ID: NEI NTI22458		
	Facility Name: ROHR INCORPORATED SUBSIDIARY OF B F GOODRICH COMPANY		
	Address: 8200 ARLINGTON AVENUE RIVERSIDE CA 925031499		
	Tribal Indicator: Not reported		
	Fed Facility: Not reported		
	NAIC Code: Not reported		
	SIC Code: 3812		

MAP FINDINGS
FOCUS MAP 23

Map ID Site Database(s) EPA ID Number

ROHR INCORPORATED SUBSIDIARY OF B F GOODRICH COMPANY (Continued)

1010620828

Program ID: NET 060650093
Facility Name: ROHR INCORPORATED SUBSIDIARY OF B F GOODRICH COMPANY
Address: 8200 ARLINGTON AVENUE RIVERSIDE CA 925031499
Tribal Indicator: Not reported
Fed Facility: Not reported
NAIC Code: Not reported
SIC Code: 3812

Program ID: NET 06065331026800113
Facility Name: ROHR INCORPORATED SUBSIDIARY OF B F GOODRICH COMPANY
Address: 8200 ARLINGTON AVENUE RIVERSIDE CA 925031499
Tribal Indicator: Not reported
Fed Facility: Not reported
NAIC Code: Not reported
SIC Code: 3812

Program ID: NTI NTI22458
Facility Name: ROHR INCORPORATED SUBSIDIARY OF B F GOODRICH COMPANY
Address: 8200 ARLINGTON AVENUE RIVERSIDE CA 925031499
Tribal Indicator: Not reported
Fed Facility: Not reported
NAIC Code: Not reported
SIC Code: 3812

Program ID: PCS CA8000101
Facility Name: ROHR INCORPORATED SUBSIDIARY OF B F GOODRICH COMPANY
Address: 8200 ARLINGTON AVENUE RIVERSIDE CA 925031499
Tribal Indicator: Not reported
Fed Facility: Not reported
NAIC Code: Not reported
SIC Code: 3812

Program ID: RBLC 16130
Facility Name: ROHR INCORPORATED SUBSIDIARY OF B F GOODRICH COMPANY
Address: 8200 ARLINGTON AVENUE RIVERSIDE CA 925031499
Tribal Indicator: Not reported
Fed Facility: Not reported
NAIC Code: Not reported
SIC Code: 3812

Program ID: RCRAINFO CAD008324055
Facility Name: ROHR INCORPORATED SUBSIDIARY OF B F GOODRICH COMPANY
Address: 8200 ARLINGTON AVENUE RIVERSIDE CA 925031499
Tribal Indicator: Not reported
Fed Facility: Not reported
NAIC Code: Not reported
SIC Code: 3812

Program ID: TRIS 92503RHRND8200A
Facility Name: ROHR INCORPORATED SUBSIDIARY OF B F GOODRICH COMPANY
Address: 8200 ARLINGTON AVENUE RIVERSIDE CA 925031499
Tribal Indicator: Not reported
Fed Facility: Not reported
NAIC Code: Not reported
SIC Code: 3812

MAP FINDINGS
FOCUS MAP 23

Map ID	Site	Database(s)	EPA ID Number
723	ROHR AIRCRAFT CORPORATION 8200 ARLINGTON RIVERDALE, CA 92503 Cortese: Region: CORTESE Facility Addr2: Not reported	Cortese	S105025838 N/A
724	G&M OIL #29 8283 ARLINGTON AVE RIVERSIDE, CA 92503 HIST UST: Region: STATE Facility ID: 00000064952 Facility Type: Gas Station Other Type: Not reported Total Tanks: 0004 Contact Name: R.T. OTJEN Telephone: 7149602471 Owner Name: G&M OIL COMPANY Owner Address: 2120 MAIN STREET, SUITE 140 Owner City,St,Zip: HUNTINGTON BEACH, CA 92648 Tank Num: 001 Container Num: 1 Year Installed: Not reported Tank Capacity: 00010000 Tank Used for: PRODUCT Type of Fuel: REGULAR Tank Construction: Not reported Leak Detection: Stock Inventor Tank Num: 002 Container Num: 2 Year Installed: Not reported Tank Capacity: 00010000 Tank Used for: PRODUCT Type of Fuel: UNLEADED Tank Construction: Not reported Leak Detection: Stock Inventor Tank Num: 003 Container Num: 3 Year Installed: Not reported Tank Capacity: 00010000 Tank Used for: PRODUCT Type of Fuel: PREMIUM Tank Construction: Not reported Leak Detection: Stock Inventor Tank Num: 004 Container Num: 4 Year Installed: 1985 Tank Capacity: 00012000 Tank Used for: PRODUCT Type of Fuel: DIESEL	HIST UST	U001576321 N/A

MAP FINDINGS
FOCUS MAP 23

Map ID	Site	Database(s)	EPA ID Number
	G&M OIL #29 (Continued)		U001576321
	Tank Construction: Not reported Leak Detection: Stock Inventor		
724	M & B ENTERPRISES 8283 ARLINGTON AVE RIVERSIDE, CA 92503	HAZNET	S103673662 N/A
	HAZNET: Gepaid: CAC001160224 Contact: MARK BERRY Telephone: 9099870808 Facility Addr2: Not reported Mailing Name: Not reported Mailing Address: 8283 ARLINGTON AVE Mailing City,St,Zip: RIVERSIDE, CA 925030000 Gen County: Riverside TSD EPA ID: CAT080013352 TSD County: Los Angeles Waste Category: Waste oil and mixed oil Disposal Method: Recycler Tons: .2085 Facility County: Riverside		
724	G & M OIL #29 8283 ARLINGTON AVE RIVERSIDE, CA 92503	LUST Cortese CA FID UST SWEEPS UST	S101589846 N/A
	LUST: Region: STATE Status: Remedial action (cleanup) Underway Chemical: Gasoline Local Case #: Not reported Case Number: 083301291T Qty Leaked: Not reported Abate Method: Not reported Case Type: Drinking Water Aquifer affected Cross Street: LAKE Enf Type: Not reported Funding: SEL How Discovered: OM How Stopped: Not reported Leak Cause: Not reported Leak Source: Not reported Global Id: T0606500147 Stop Date: Not reported Confirm Leak: Not reported Workplan: Not reported Prelim Assess: 1989-08-02 00:00:00 Pollution Char: 2003-07-11 00:00:00 Remed Plan: 2007-05-07 00:00:00 Remed Action: 2007-07-17 00:00:00 Monitoring: 2005-01-07 00:00:00 Report Date: Not reported Discover Date: 1989-05-18 00:00:00 Enforcement Dt: Not reported		

MAP FINDINGS
FOCUS MAP 23

Map ID Site Database(s) EPA ID Number

G & M OIL #29 (Continued)

S101589846

Release Date: 1989-05-18 00:00:00
 Review Date: 2002-04-12 00:00:00
 Enter Date: 1989-09-07 00:00:00
 MTBE Date: 2000-07-10 00:00:00
 GW Qualifier: =
 Soil Qualifier: Not reported
 Max MTBE GW ppb: 8990
 Max MTBE Soil ppb: Not reported
 County: 33
 Org Name: Not reported
 Reg Board: Santa Ana Region
 Contact Person: Not reported
 Responsible Party: CHEVRON USA
 RP Address: P.O. BOX 2833, LA HABRA, CA 90632-2833
 Interim: Yes
 Oversight Prgm: LUST
 MTBE Class: B
 MTBE Conc: 19
 MTBE Fuel: 1
 MTBE Tested: MTBE Detected. Site tested for MTBE and MTBE detected
 Staff: CAB
 Staff Initials: UNK
 Lead Agency: Regional Board
 Local Agency: 33000L
 Hydr Basin #: UPPER SANTA ANA VALL
 Beneficial: Not reported
 Priority: Not reported
 Cleanup Fund Id: Not reported
 Work Suspended: Not reported
 Operator: Not reported
 Water System Name: Not reported
 Well Name: Not reported
 Distance To Lust: 0
 Waste Discharge Global ID: Not reported
 Waste Disch Assigned Name: Not reported
 Summary: 3/11/96 - REQUESTED ADD'L GW INVEST. FORMER SHELL, G & M OIL STATION AND GULF STATION

LUST:

Region: 8
 Case Type: Drinking Water Aquifer affected
 Cross Street: LAKE
 Enf Type: VER
 Funding: Not reported
 How Discovered: OM
 How Stopped: Not reported
 Leak Cause: Not reported
 Leak Source: Not reported
 Global ID: T0606500147
 How Stopped Date: Not reported
 Review Date: Not reported
 Workplan: Not reported
 Prelim Assess: 8/2/1989
 Pollution Char: 7/11/2003
 Remed Plan: Not reported
 Remed Action: 11/15/2004
 Monitoring: 1/7/2005

MAP FINDINGS
FOCUS MAP 23

Map ID Site Database(s) EPA ID Number

G & M OIL #29 (Continued)

S101589846

Close Date: Not reported
 Discover Date: 5/18/1989
 Enforcement Date: Not reported
 Review Date: 4/12/2002
 Enter Date: 9/7/1989
 MTBE Date: 2/19/1999
 GW Qualifies: =
 Soil Qualifies: ND
 Max MTBE GW: 200000
 Max MTBE Soil: 0
 County: Riverside
 Operator: Not reported
 Regional Board: 08
 Facility Status: Post remedial action monitoring
 Substance: 8006619
 Facility Contact: Not reported
 Interim: Yes
 Oversight Program: LUST
 Latitude: 33.9465218
 Longitude: -117.4616277
 MTBE Concentration: 19
 MTBE Fuel: 1
 MTBE Tested: YES
 Staff: CAB
 Staff Initials: UNK
 Lead Agency: Regional Board
 Local Agency: 33000L
 Hydr Basin #: UPPER SANTA ANA VALL
 Beneficial: Not reported
 Priority: Not reported
 Cleanup Fund Id: Not reported
 Work Suspended: Not reported
 Local Case Num: Not reported
 Case Number: 083301291T
 Qty Leaked: Not reported
 Abate Method: Not reported
 MTBE Class: B
 Summary: 3/11/96 - REQUESTED ADD'L GW INVEST. FORMER SHELL, G & M OIL STATION AND GULF STATION

Cortese:
 Region: CORTESE
 Facility Addr2: 8283 ARLINGTON AVE

CA FID UST:
 Facility ID: 33000257
 Regulated By: UTNKA
 Regulated ID: 00064952
 Cortese Code: Not reported
 SIC Code: Not reported
 Facility Phone: 7149602471
 Mail To: Not reported
 Mailing Address: 2120 MAIN ST
 Mailing Address 2: Not reported
 Mailing City,St,Zip: RIVERSIDE 92503
 Contact: Not reported

MAP FINDINGS
FOCUS MAP 23

Map ID Site Database(s) EPA ID Number

G & M OIL #29 (Continued)

S101589846

Contact Phone: Not reported
DUNs Number: Not reported
NPDES Number: Not reported
EPA ID: Not reported
Comments: Not reported
Status: Active

SWEEPS UST:

Status: A
Comp Number: 64952
Number: 1
Board Of Equalization: 44-018471
Ref Date: 05-18-93
Act Date: 05-18-93
Created Date: 02-29-88
Tank Status: A
Owner Tank Id: 339-1
Swrcb Tank Id: 33-000-064952-000001
Actv Date: 05-18-93
Capacity: 10000
Tank Use: M.V. FUEL
Stg: P
Content: REG UNLEADED
Number Of Tanks: 4

Status: A
Comp Number: 64952
Number: 1
Board Of Equalization: 44-018471
Ref Date: 05-18-93
Act Date: 05-18-93
Created Date: 02-29-88
Tank Status: A
Owner Tank Id: 339-2
Swrcb Tank Id: 33-000-064952-000002
Actv Date: 05-18-93
Capacity: 10000
Tank Use: M.V. FUEL
Stg: P
Content: REG UNLEADED
Number Of Tanks: Not reported

Status: A
Comp Number: 64952
Number: 1
Board Of Equalization: 44-018471
Ref Date: 05-18-93
Act Date: 05-18-93
Created Date: 02-29-88
Tank Status: A
Owner Tank Id: 339-3
Swrcb Tank Id: 33-000-064952-000003
Actv Date: 05-18-93
Capacity: 10000
Tank Use: M.V. FUEL
Stg: P
Content: PRM UNLEADED

MAP FINDINGS
FOCUS MAP 23

Map ID	Site	Database(s)	EPA ID Number
--------	------	-------------	---------------

G & M OIL #29 (Continued)

S101589846

Number Of Tanks: Not reported

Status: A
Comp Number: 64952
Number: 1
Board Of Equalization: 44-018471
Ref Date: 05-18-93
Act Date: 05-18-93
Created Date: 02-29-88
Tank Status: A
Owner Tank Id: 339-5
Swrcb Tank Id: 33-000-064952-000005
Actv Date: 05-18-93
Capacity: 12000
Tank Use: M.V. FUEL
Stg: P
Content: DIESEL
Number Of Tanks: Not reported

724

**THRIFTY OIL STN. #339
8283 ARLINGTON AVE
RIVERSIDE, CA 92503**

**HIST UST U001576351
N/A**

HIST UST:
Region: STATE
Facility ID: 00000002170
Facility Type: Gas Station
Other Type: Not reported
Total Tanks: 0004
Contact Name: Not reported
Telephone: 2139239876
Owner Name: THRIFTY OIL CO.
Owner Address: 10000 LAKEWOOD BLVD.
Owner City,St,Zip: DOWNEY, CA 90240

Tank Num: 001
Container Num: 339-1
Year Installed: Not reported
Tank Capacity: 00010068
Tank Used for: PRODUCT
Type of Fuel: REGULAR
Tank Construction: 1/4 inches
Leak Detection: Stock Inventor

Tank Num: 002
Container Num: 339-2
Year Installed: Not reported
Tank Capacity: 00010068
Tank Used for: PRODUCT
Type of Fuel: UNLEADED
Tank Construction: 1/4 inches
Leak Detection: Stock Inventor

Tank Num: 003
Container Num: 339-3
Year Installed: Not reported
Tank Capacity: 00010068
Tank Used for: PRODUCT

MAP FINDINGS
FOCUS MAP 23

Map ID	Site	Database(s)	EPA ID Number
	<p>THRIFTY OIL STN. #339 (Continued)</p> <p>Type of Fuel: PREMIUM Tank Construction: 1/4 inches Leak Detection: Stock Inventor</p> <p>Tank Num: 004 Container Num: 339-10 Year Installed: Not reported Tank Capacity: 00000550 Tank Used for: WASTE Type of Fuel: WASTE OIL Tank Construction: 12 gauge Leak Detection: Stock Inventor</p>		U001576351
724	<p>CHEVRON PRODUCTS COMPANY #205903 8283 ARLINGTON ST RIVERSIDE, CA 92503</p> <p>HAZNET: Gepaid: CAL000195169 Contact: CHEVRON PRODUCTS COMPANY Telephone: 9258425931 Facility Addr2: Not reported Mailing Name: Not reported Mailing Address: PO BOX 6004 Mailing City,St,Zip: SAN RAMON, CA 945830000 Gen County: Riverside TSD EPA ID: CAD982484933 TSD County: 7 Waste Category: Empty containers less than 30 gallons Disposal Method: Disposal, Other Tons: .5000 Facility County: Riverside</p>	HAZNET	S103955963 N/A
724	<p>G & M OIL COMPANY 29 8283 ARLINGTON ST RIVERSIDE, CA 92503</p> <p>HAZNET: Gepaid: CAL000140624 Contact: ANDREA MUNOZ, COMPLIANCE MGR Telephone: 7143754700 Facility Addr2: Not reported Mailing Name: Not reported Mailing Address: 16868 A ST Mailing City,St,Zip: HUNTINGTON BEACH, CA 926470000 Gen County: Riverside TSD EPA ID: CAD097030993 TSD County: Los Angeles Waste Category: Other organic solids Disposal Method: Transfer Station Tons: 0.1 Facility County: Riverside</p> <p>Gepaid: CAL000140624 Contact: G & M OIL COMPANY Telephone: 7143754700</p>	HAZNET	S103965391 N/A

MAP FINDINGS
FOCUS MAP 23

Map ID	Site	Database(s)	EPA ID Number
--------	------	-------------	---------------

G & M OIL COMPANY 29 (Continued)

S103965391

Facility Addr2: Not reported
Mailing Name: Not reported
Mailing Address: 16868 A ST
Mailing City,St,Zip: HUNTINGTON BEACH, CA 926470000
Gen County: Riverside
TSD EPA ID: CAT080013352
TSD County: Los Angeles
Waste Category: Waste oil and mixed oil
Disposal Method: Recycler
Tons: 2.9190
Facility County: Riverside

Gepaid: CAL000140624
Contact: JENNIFER TALBERT-COMPL MGR
Telephone: 7143754700
Facility Addr2: Not reported
Mailing Name: Not reported
Mailing Address: 16868 A ST
Mailing City,St,Zip: HUNTINGTON BEACH, CA 926470000
Gen County: Riverside
TSD EPA ID: Not reported
TSD County: Los Angeles
Waste Category: Waste oil and mixed oil
Disposal Method: Recycler
Tons: 0.45
Facility County: Not reported

Gepaid: CAL000140624
Contact: JENNIFER TALBERT-COMPL MGR
Telephone: 7143754700
Facility Addr2: Not reported
Mailing Name: Not reported
Mailing Address: 16868 A ST
Mailing City,St,Zip: HUNTINGTON BEACH, CA 926470000
Gen County: Riverside
TSD EPA ID: CAT080013352
TSD County: Riverside
Waste Category: Unspecified oil-containing waste
Disposal Method: Recycler
Tons: 0.68
Facility County: Riverside

Gepaid: CAL000140624
Contact: G & M OIL COMPANY
Telephone: 7143754700
Facility Addr2: Not reported
Mailing Name: Not reported
Mailing Address: 16868 A ST
Mailing City,St,Zip: HUNTINGTON BEACH, CA 926470000
Gen County: Riverside
TSD EPA ID: CAD099452708
TSD County: Los Angeles
Waste Category: Unspecified oil-containing waste
Disposal Method: Recycler
Tons: .3127
Facility County: Riverside

MAP FINDINGS
FOCUS MAP 23

Map ID	Site	Database(s)	EPA ID Number
	G & M OIL COMPANY 29 (Continued)		S103965391
	<p>Click this hyperlink while viewing on your computer to access 1 additional CA_HAZNET: record(s) in the EDR Site Report.</p>		
724	G & M OIL CO., INC. #29 8283 ARLINGTON AVE RIVERSIDE, CA 92503 UST: Local Agency: 33000 Facility ID: 331	UST	U003981988 N/A
724	G & M OIL CO. #29 8283 ARLINGTON AVE RIVERSIDE, CA 92503 UST: Region: RIVERSIDE Total Tanks: 4	UST	U003765793 N/A
725	8200 ARLINGTON 8200 ARLINGTON RIVERSIDE, CA 92503	ERNS	92274932 N/A
	<p>Click this hyperlink while viewing on your computer to access additional ERNS detail in the EDR Site Report.</p>		
725	8200 ARLINGTON AVE 8200 ARLINGTON AVE RIVERSIDE, CA 92503	ERNS	94365641 N/A
	<p>Click this hyperlink while viewing on your computer to access additional ERNS detail in the EDR Site Report.</p>		

MAP FINDINGS
FOCUS MAP 23

Map ID	Site	Database(s)	EPA ID Number																																																																
725	8200 ARLINGTON AVE 8200 ARLINGTON AVE RIVERSIDE, CA 92503	ERNS	91234889 N/A																																																																
<p>Click this hyperlink while viewing on your computer to access additional ERNS detail in the EDR Site Report.</p>																																																																			
725	8200 ARLINGTON AVE 8200 ARLINGTON AVE RIVERSIDE, CA 92503	ERNS	93339702 N/A																																																																
<p>Click this hyperlink while viewing on your computer to access additional ERNS detail in the EDR Site Report.</p>																																																																			
725	ROHR INC A SUBSIDIARY OF THE BFGOODRICH 8200 ARLINGTON AVE RIVERSIDE, CA 92503	HAZNET	S103673394 N/A																																																																
<p>HAZNET:</p> <table> <tr><td>Gepaid:</td><td>CAD008324055</td></tr> <tr><td>Contact:</td><td>ROHR INC</td></tr> <tr><td>Telephone:</td><td>6196914111</td></tr> <tr><td>Facility Addr2:</td><td>Not reported</td></tr> <tr><td>Mailing Name:</td><td>Not reported</td></tr> <tr><td>Mailing Address:</td><td>8200 ARLINGTON AVE</td></tr> <tr><td>Mailing City,St,Zip:</td><td>RIVERSIDE, CA 925031499</td></tr> <tr><td>Gen County:</td><td>Riverside</td></tr> <tr><td>TSD EPA ID:</td><td>AZD983473539</td></tr> <tr><td>TSD County:</td><td>99</td></tr> <tr><td>Waste Category:</td><td>Polychlorinated biphenyls and material containing PCB's</td></tr> <tr><td>Disposal Method:</td><td>Not reported</td></tr> <tr><td>Tons:</td><td>.6149</td></tr> <tr><td>Facility County:</td><td>Riverside</td></tr> </table> <table> <tr><td>Gepaid:</td><td>CAD008324055</td></tr> <tr><td>Contact:</td><td>ROHR INC</td></tr> <tr><td>Telephone:</td><td>6196914111</td></tr> <tr><td>Facility Addr2:</td><td>Not reported</td></tr> <tr><td>Mailing Name:</td><td>Not reported</td></tr> <tr><td>Mailing Address:</td><td>8200 ARLINGTON AVE</td></tr> <tr><td>Mailing City,St,Zip:</td><td>RIVERSIDE, CA 925031499</td></tr> <tr><td>Gen County:</td><td>Riverside</td></tr> <tr><td>TSD EPA ID:</td><td>AZD983473539</td></tr> <tr><td>TSD County:</td><td>99</td></tr> <tr><td>Waste Category:</td><td>Polychlorinated biphenyls and material containing PCB's</td></tr> <tr><td>Disposal Method:</td><td>Recycler</td></tr> <tr><td>Tons:</td><td>1.1300</td></tr> <tr><td>Facility County:</td><td>Riverside</td></tr> </table> <table> <tr><td>Gepaid:</td><td>CAD008324055</td></tr> <tr><td>Contact:</td><td>ROHR INC</td></tr> <tr><td>Telephone:</td><td>6196914111</td></tr> <tr><td>Facility Addr2:</td><td>Not reported</td></tr> </table>				Gepaid:	CAD008324055	Contact:	ROHR INC	Telephone:	6196914111	Facility Addr2:	Not reported	Mailing Name:	Not reported	Mailing Address:	8200 ARLINGTON AVE	Mailing City,St,Zip:	RIVERSIDE, CA 925031499	Gen County:	Riverside	TSD EPA ID:	AZD983473539	TSD County:	99	Waste Category:	Polychlorinated biphenyls and material containing PCB's	Disposal Method:	Not reported	Tons:	.6149	Facility County:	Riverside	Gepaid:	CAD008324055	Contact:	ROHR INC	Telephone:	6196914111	Facility Addr2:	Not reported	Mailing Name:	Not reported	Mailing Address:	8200 ARLINGTON AVE	Mailing City,St,Zip:	RIVERSIDE, CA 925031499	Gen County:	Riverside	TSD EPA ID:	AZD983473539	TSD County:	99	Waste Category:	Polychlorinated biphenyls and material containing PCB's	Disposal Method:	Recycler	Tons:	1.1300	Facility County:	Riverside	Gepaid:	CAD008324055	Contact:	ROHR INC	Telephone:	6196914111	Facility Addr2:	Not reported
Gepaid:	CAD008324055																																																																		
Contact:	ROHR INC																																																																		
Telephone:	6196914111																																																																		
Facility Addr2:	Not reported																																																																		
Mailing Name:	Not reported																																																																		
Mailing Address:	8200 ARLINGTON AVE																																																																		
Mailing City,St,Zip:	RIVERSIDE, CA 925031499																																																																		
Gen County:	Riverside																																																																		
TSD EPA ID:	AZD983473539																																																																		
TSD County:	99																																																																		
Waste Category:	Polychlorinated biphenyls and material containing PCB's																																																																		
Disposal Method:	Not reported																																																																		
Tons:	.6149																																																																		
Facility County:	Riverside																																																																		
Gepaid:	CAD008324055																																																																		
Contact:	ROHR INC																																																																		
Telephone:	6196914111																																																																		
Facility Addr2:	Not reported																																																																		
Mailing Name:	Not reported																																																																		
Mailing Address:	8200 ARLINGTON AVE																																																																		
Mailing City,St,Zip:	RIVERSIDE, CA 925031499																																																																		
Gen County:	Riverside																																																																		
TSD EPA ID:	AZD983473539																																																																		
TSD County:	99																																																																		
Waste Category:	Polychlorinated biphenyls and material containing PCB's																																																																		
Disposal Method:	Recycler																																																																		
Tons:	1.1300																																																																		
Facility County:	Riverside																																																																		
Gepaid:	CAD008324055																																																																		
Contact:	ROHR INC																																																																		
Telephone:	6196914111																																																																		
Facility Addr2:	Not reported																																																																		

MAP FINDINGS
FOCUS MAP 23

Map ID Site Database(s) EPA ID Number

ROHR INC A SUBSIDIARY OF THE BFGOODRICH (Continued)

S103673394

Mailing Name: Not reported
Mailing Address: 8200 ARLINGTON AVE
Mailing City,St,Zip: RIVERSIDE, CA 925031499
Gen County: Riverside
TSD EPA ID: CAD050806850
TSD County: Los Angeles
Waste Category: Asbestos-containing waste
Disposal Method: Transfer Station
Tons: 3.3712
Facility County: Riverside

Gepaid: CAD008324055
Contact: ROHR INC
Telephone: 6196914111
Facility Addr2: Not reported
Mailing Name: Not reported
Mailing Address: 8200 ARLINGTON AVE
Mailing City,St,Zip: RIVERSIDE, CA 925031499
Gen County: Riverside
TSD EPA ID: CAD097030993
TSD County: Los Angeles
Waste Category: Liquids with chromium (VI) > 500 mg/l
Disposal Method: Recycler
Tons: 74.1509
Facility County: Riverside

Gepaid: CAD008324055
Contact: ROHR INC
Telephone: 6196914111
Facility Addr2: Not reported
Mailing Name: Not reported
Mailing Address: 8200 ARLINGTON AVE
Mailing City,St,Zip: RIVERSIDE, CA 925031499
Gen County: Riverside
TSD EPA ID: CAD097030993
TSD County: Los Angeles
Waste Category: Unspecified aqueous solution
Disposal Method: Recycler
Tons: 92.0816
Facility County: Riverside

[Click this hyperlink](#) while viewing on your computer to access 277 additional CA_HAZNET: record(s) in the EDR Site Report.

725

**ROHR AIRCRAFT CORPORATION
8200 ARLINGTON AVENUE
RIVERSIDE, CA 92503**

**ENVIROSTOR S101481563
N/A**

ENVIROSTOR:
Site Type: Historical
Site Type Detailed: * Historical
Acres: Not reported
NPL: NO
Regulatory Agencies: NONE SPECIFIED
Lead Agency: NONE SPECIFIED
Program Manager: Not reported
Supervisor: * MMONROY
Division Branch: Cypress

MAP FINDINGS
FOCUS MAP 23

Map ID Site Database(s) EPA ID Number

ROHR AIRCRAFT CORPORATION (Continued)

S101481563

Facility ID: 33370002
 Site Code: Not reported
 Assembly: 66
 Senate: 31
 Special Program: * RCRA 3012 - Past Haz Waste Disp Inven Site
 Status: Refer: Other Agency
 Status Date: 1994-10-25 00:00:00
 Restricted Use: NO
 Funding: Not reported
 Latitude: 33.9463888888889
 Longitude: -117.460277777778
 Alias Name: Not reported
 Alias Type: EPA Identification Number
 Alias Name: 33370002
 Alias Type: Envirostor ID Number
 Alias Name: Not reported
 Alias Type: Alternate Name

APN: NONE SPECIFIED
 APN Description: Not reported
 Comments: T/C W/ L.BORBOLLA, ROHR INDUST.,619-691- 2471,6/27/84 - 1)SOURCE ACT:
 AEROSPACE STRUCTURAL ASSEMBLY. 2)YR OF OPER: 1952- PRESENT. FAC TYPE:
 PCB STORAGE AREA, 3 LINED,1 UNLINED EVAP PONDS(CLOSED'63). WASTE:
 CAUSTIC SOLTN, BASES,& OTHER CHEM ROHR STATSite screening/file review
 determine NFA for DTSC.FACILITY IDENTIFIED ID FROM OLD PHONE BOOK
 SEARCH 1955-60 AIRCRAFT MFG. VIOLATION DETECTED CAUSTIC CLEANING
 SOLTION SPILL(PH13.0) INTO STOREM DRAIN(CITY PUB WRK).FACILITY
 IDENTIFIED ID FROM ERRISED EXCAVATIONS OF SOILS & WASTE WERE
 TRANSPORTED TO CL I SITE. NO SAMPLE TAKEN. TANKS-PUMPED BY
 REGISTERRED HZD WASTE HAULER. USABLE G-WATER UNERLYING THE SITE.
 SUBMIT TO EPA PRELIM ASSESS DONE RCRA 3012

Completed Info:

Completed Area Name: PROJECT WIDE
 Completed Sub Area Name: Not reported
 Completed Document Type: Site Screening
 Completed Date: / /

Completed Area Name: PROJECT WIDE
 Completed Sub Area Name: Not reported
 Completed Document Type: Preliminary Assessment Report
 Completed Date: / /

Completed Area Name: PROJECT WIDE
 Completed Sub Area Name: Not reported
 Completed Document Type: Discovery
 Completed Date: / /

Completed Area Name: PROJECT WIDE
 Completed Sub Area Name: Not reported
 Completed Document Type: Discovery
 Completed Date: / /

Confirmed: NONE SPECIFIED
 Confirmed Description: Not reported
 Future Area Name: Not reported
 Future Sub Area Name: Not reported
 Future Document Type: Not reported

MAP FINDINGS
FOCUS MAP 23

Map ID	Site	Database(s)	EPA ID Number
--------	------	-------------	---------------

ROHR AIRCRAFT CORPORATION (Continued)

S101481563

Future Due Date: Not reported
 Media Affected: 10093, 10194, 10195, 10198, 20023, 30018
 Media Affected Desc: Not reported
 Media Affected Desc: Not reported
 Media Affected Desc: Not reported
 Media Affected Desc: Not reported
 Media Affected Desc: Not reported
 Media Affected Desc: Not reported
 Media Affected Desc: Not reported
 Management:
 Management Required: NONE SPECIFIED
 Management Required Desc: Not reported
 Potential: NONE SPECIFIED
 Potential Description: Not reported
 Schedule Area Name: Not reported
 Schedule Sub Area Name: Not reported
 Schedule Document Type: Not reported
 Schedule Due Date: Not reported
 Schedule Revised Date: Not reported
 PastUse: NONE SPECIFIED

725

**ROHR INDUSTRIES, INC.
8200 ARLINGTON AVE
RIVERSIDE, CA 92503**

**HAZNET S101589831
LUST N/A
Cortese
CA FID UST
SWEEPS UST**

HAZNET:
 Gepaid: CAD008324055
 Contact: RON THOMPSON MANAGER
 Telephone: 9513515840
 Facility Addr2: Not reported
 Mailing Name: Not reported
 Mailing Address: 8200 ARLINGTON AVE
 Mailing City,St,Zip: RIVERSIDE, CA 925031499
 Gen County: Riverside
 TSD EPA ID: AZ0000337360
 TSD County: 99
 Waste Category: Halogenated solvents (chloroform, methyl chloride, perchloroethylene, etc.)
 Disposal Method: Recycler
 Tons: 0.15
 Facility County: Not reported

 Gepaid: CAD008324055
 Contact: RON THOMPSON MANAGER
 Telephone: 9513515840
 Facility Addr2: Not reported
 Mailing Name: Not reported
 Mailing Address: 8200 ARLINGTON AVE
 Mailing City,St,Zip: RIVERSIDE, CA 925031499
 Gen County: Riverside
 TSD EPA ID: Not reported
 TSD County: Not reported
 Waste Category: Waste oil and mixed oil
 Disposal Method: H03
 Tons: 13.01
 Facility County: Riverside

MAP FINDINGS
FOCUS MAP 23

Map ID Site Database(s) EPA ID Number

ROHR INDUSTRIES, INC. (Continued)

S101589831

Gepaid: CAD008324055
Contact: RON THOMPSON TEAM LEADER ENV
Telephone: 9093515840
Facility Addr2: Not reported
Mailing Name: Not reported
Mailing Address: 8200 ARLINGTON AVE
Mailing City,St,Zip: RIVERSIDE, CA 925031499
Gen County: Riverside
TSD EPA ID: CAT080013352
TSD County: Riverside
Waste Category: Waste oil and mixed oil
Disposal Method: Recycler
Tons: 2.91
Facility County: Riverside

Gepaid: CAD008324055
Contact: RON THOMPSON TEAM LEADER ENV
Telephone: 9093515840
Facility Addr2: Not reported
Mailing Name: Not reported
Mailing Address: 8200 ARLINGTON AVE
Mailing City,St,Zip: RIVERSIDE, CA 925031499
Gen County: Riverside
TSD EPA ID: CAD097030993
TSD County: Riverside
Waste Category: Unspecified aqueous solution
Disposal Method: Recycler
Tons: 0.41
Facility County: Riverside

Gepaid: CAD008324055
Contact: RON THOMPSON TEAM LEADER ENV
Telephone: 9093515840
Facility Addr2: Not reported
Mailing Name: Not reported
Mailing Address: 8200 ARLINGTON AVE
Mailing City,St,Zip: RIVERSIDE, CA 925031499
Gen County: Riverside
TSD EPA ID: CAD008302903
TSD County: Riverside
Waste Category: Asbestos-containing waste
Disposal Method: Transfer Station
Tons: 0.52
Facility County: Riverside

[Click this hyperlink](#) while viewing on your computer to access
18 additional CA_HAZNET: record(s) in the EDR Site Report.

LUST:

Region: STATE
Status: Pollution Characterization
Chemical: 39496
Local Case #: 88499
Case Number: 083300625T
Qty Leaked: Not reported
Abate Method: Pump and Treat Ground Water - generally employed to remove dissolved
contaminants

MAP FINDINGS
FOCUS MAP 23

Map ID Site Database(s) EPA ID Number

ROHR INDUSTRIES, INC. (Continued)

S101589831

Case Type: Drinking Water Aquifer affected
 Cross Street: LAKE
 Enf Type: Not reported
 Funding: SEL
 How Discovered: Not reported
 How Stopped: Not reported
 Leak Cause: Not reported
 Leak Source: Not reported
 Global Id: T0606500068
 Stop Date: Not reported
 Confirm Leak: Not reported
 Workplan: Not reported
 Prelim Assess: Not reported
 Pollution Char: 2008-02-01 00:00:00
 Remed Plan: 2005-05-27 00:00:00
 Remed Action: 1987-12-14 00:00:00
 Monitoring: Not reported
 Report Date: Not reported
 Discover Date: Not reported
 Enforcement Dt: 1987-08-14 00:00:00
 Release Date: 1988-08-22 00:00:00
 Review Date: 2002-03-15 00:00:00
 Enter Date: 1987-08-06 00:00:00
 MTBE Date: 2000-03-29 00:00:00
 GW Qualifier: =
 Soil Qualifier: Not reported
 Max MTBE GW ppb: 5.6
 Max MTBE Soil ppb: Not reported
 County: 33
 Org Name: Not reported
 Reg Board: Santa Ana Region
 Contact Person: Not reported
 Responsible Party: ROHR INDUSTRIES, INC.
 RP Address: 8200 ARLINGTON AVENUE, RIVERSIDE, CA 92503
 Interim: Not reported
 Oversight Prgm: LUST
 MTBE Class: C
 MTBE Conc: 3
 MTBE Fuel: 0
 MTBE Tested: MTBE Detected. Site tested for MTBE and MTBE detected
 Staff: CAB
 Staff Initials: UNK
 Lead Agency: Regional Board
 Local Agency: 33000L
 Hydr Basin #: UPPER SANTA ANA VALL
 Beneficial: Not reported
 Priority: Not reported
 Cleanup Fund Id: Not reported
 Work Suspended: Not reported
 Operator: Not reported
 Water System Name: Not reported
 Well Name: Not reported
 Distance To Lust: 0
 Waste Discharge Global ID: Not reported
 Waste Disch Assigned Name: Not reported
 Summary: 9/20/90 - THREE EXTRACTION WELLS TO BE INSTALLED ADJACENT TO FLOOD CONTROL CHANNEL. 7/3/96 - PCB'S FOUND IN GW. 7/22/96 - APPROVE PCB REMEDIATION PLAN

MAP FINDINGS
FOCUS MAP 23

Map ID Site Database(s) EPA ID Number

ROHR INDUSTRIES, INC. (Continued)

S101589831

LUST:

Region: 8
Case Type: Drinking Water Aquifer affected
Cross Street: LAKE
Enf Type: SEL
Funding: Not reported
How Discovered: Not reported
How Stopped: Not reported
Leak Cause: Not reported
Leak Source: Not reported
Global ID: T0606500068
How Stopped Date: Not reported
Review Date: Not reported
Workplan: Not reported
Prelim Assess: Not reported
Pollution Char: 8/6/1987
Remed Plan: Not reported
Remed Action: 12/14/1987
Monitoring: Not reported
Close Date: Not reported
Discover Date: Not reported
Enforcement Date: 8/14/1987
Review Date: 3/15/2002
Enter Date: 8/6/1987
MTBE Date: 9/18/1996
GW Qualifies: =
Soil Qualifies: Not reported
Max MTBE GW: 42
Max MTBE Soil: Not reported
County: Riverside
Operator: Not reported
Regional Board: 08
Facility Status: Remedial action (cleanup) Underway
Substance: 39496
Facility Contact: Not reported
Interim: Not reported
Oversite Program: LUST
Latitude: 33.94493314
Longitude: -117.4631427
MTBE Concentration: 3
MTBE Fuel: 0
MTBE Tested: YES
Staff: CAB
Staff Initials: UNK
Lead Agency: Regional Board
Local Agency: 33000L
Hydr Basin #: UPPER SANTA ANA VALL
Beneficial: Not reported
Priority: Not reported
Cleanup Fund Id: Not reported
Work Suspended: Not reported
Local Case Num: 88499
Case Number: 083300625T
Qty Leaked: Not reported
Abate Method: Pump and Treat Ground Water - generally employed to remove dissolved contaminants
MTBE Class: C

MAP FINDINGS
FOCUS MAP 23

Map ID Site Database(s) EPA ID Number

ROHR INDUSTRIES, INC. (Continued)

S101589831

Summary: 9/20/90 - THREE EXTRACTION WELLS TO BE INSTALLED ADJACENT TO FLOOD CONTROL CHANNEL. 7/3/96 - PCB'S FOUND IN GW. 7/22/96 - APPROVE PCB REMEDIATION PLAN

Cortese:
Region: CORTESE
Facility Addr2: 8200 ARLINGTON AVE

CA FID UST:
Facility ID: 33000215
Regulated By: UTNKA
Regulated ID: 00001273
Cortese Code: Not reported
SIC Code: Not reported
Facility Phone: 7143515400
Mail To: Not reported
Mailing Address: P O BOX 878
Mailing Address 2: Not reported
Mailing City,St,Zip: RIVERSIDE 92503
Contact: Not reported
Contact Phone: Not reported
DUNs Number: Not reported
NPDES Number: Not reported
EPA ID: Not reported
Comments: Not reported
Status: Active

SWEEPS UST:
Status: A
Comp Number: 1273
Number: 1
Board Of Equalization: 44-017864
Ref Date: 11-18-92
Act Date: 11-18-92
Created Date: 02-29-88
Tank Status: A
Owner Tank Id: 000917
Swrcb Tank Id: 33-000-001273-000001
Actv Date: 11-18-92
Capacity: 9730
Tank Use: M.V. FUEL
Stg: P
Content: DIESEL
Number Of Tanks: 6

Status: A
Comp Number: 1273
Number: 1
Board Of Equalization: 44-017864
Ref Date: 11-18-92
Act Date: 11-18-92
Created Date: 02-29-88
Tank Status: A
Owner Tank Id: 000917
Swrcb Tank Id: 33-000-001273-000002
Actv Date: 11-18-92
Capacity: 9730

MAP FINDINGS
 FOCUS MAP 23

Map ID Site Database(s) EPA ID Number

ROHR INDUSTRIES, INC. (Continued)

S101589831

Tank Use: M.V. FUEL
 Stg: P
 Content: DIESEL
 Number Of Tanks: Not reported

Status: A
 Comp Number: 1273
 Number: 1
 Board Of Equalization: 44-017864
 Ref Date: 11-18-92
 Act Date: 11-18-92
 Created Date: 02-29-88
 Tank Status: A
 Owner Tank Id: 000917
 Swrcb Tank Id: 33-000-001273-000003
 Actv Date: 11-18-92
 Capacity: 9730
 Tank Use: M.V. FUEL
 Stg: P
 Content: DIESEL
 Number Of Tanks: Not reported

Status: A
 Comp Number: 1273
 Number: 1
 Board Of Equalization: 44-017864
 Ref Date: 11-18-92
 Act Date: 11-18-92
 Created Date: 02-29-88
 Tank Status: A
 Owner Tank Id: 000917
 Swrcb Tank Id: 33-000-001273-000004
 Actv Date: 11-18-92
 Capacity: 5930
 Tank Use: M.V. FUEL
 Stg: P
 Content: DIESEL
 Number Of Tanks: Not reported

Status: A
 Comp Number: 1273
 Number: 1
 Board Of Equalization: 44-017864
 Ref Date: 11-18-92
 Act Date: 11-18-92
 Created Date: 02-29-88
 Tank Status: A
 Owner Tank Id: 000917
 Swrcb Tank Id: 33-000-001273-000005
 Actv Date: 11-18-92
 Capacity: 5930
 Tank Use: M.V. FUEL
 Stg: P
 Content: LEADED
 Number Of Tanks: Not reported

Status: A

MAP FINDINGS
FOCUS MAP 23

Map ID Site Database(s) EPA ID Number

ROHR INDUSTRIES, INC. (Continued)

S101589831

Comp Number: 1273
 Number: 1
 Board Of Equalization: 44-017864
 Ref Date: 11-18-92
 Act Date: 11-18-92
 Created Date: 02-29-88
 Tank Status: A
 Owner Tank Id: 000917
 Swrcb Tank Id: 33-000-001273-000006
 Actv Date: 11-18-92
 Capacity: 5930
 Tank Use: M.V. FUEL
 Stg: P
 Content: LEADED
 Number Of Tanks: Not reported

725

**AIR PRODUCTS & CHEMICALS INC
 8200 ARLINGTON AVE
 RIVERSIDE, CA 92503**

**HAZNET S100184086
 CHMIRS N/A
 CA WDS**

HAZNET:

Gepaid: CAC002225137
 Contact: AIRPRODUCTS & CHEMICALS INC
 Telephone: 0000000000
 Facility Addr2: Not reported
 Mailing Name: Not reported
 Mailing Address: 7201 HAMALTIN BLVD
 Mailing City,St,Zip: ALLENTOWN, PA 181950000
 Gen County: Riverside
 TSD EPA ID: CAD008302903
 TSD County: Los Angeles
 Waste Category: Off-specification, aged, or surplus organics
 Disposal Method: Recycler
 Tons: .1000
 Facility County: Riverside

Gepaid: CAC002225137
 Contact: AIRPRODUCTS & CHEMICALS INC
 Telephone: 0000000000
 Facility Addr2: Not reported
 Mailing Name: Not reported
 Mailing Address: 7201 HAMALTIN BLVD
 Mailing City,St,Zip: ALLENTOWN, PA 181950000
 Gen County: Riverside
 TSD EPA ID: CAD008302903
 TSD County: Los Angeles
 Waste Category: Unspecified oil-containing waste
 Disposal Method: Recycler
 Tons: .4775
 Facility County: Riverside

Gepaid: CAC002225137
 Contact: AIRPRODUCTS & CHEMICALS INC
 Telephone: 0000000000
 Facility Addr2: Not reported
 Mailing Name: Not reported
 Mailing Address: 7201 HAMALTIN BLVD
 Mailing City,St,Zip: ALLENTOWN, PA 181950000

MAP FINDINGS
FOCUS MAP 23

Map ID	Site	Database(s)	EPA ID Number
--------	------	-------------	---------------

AIR PRODUCTS & CHEMICALS INC (Continued)

S100184086

Gen County: Riverside
TSD EPA ID: CAD008302903
TSD County: Los Angeles
Waste Category: Other organic solids
Disposal Method: Transfer Station
Tons: .8750
Facility County: Riverside

Gepaid: CAC002225137
Contact: AIRPRODUCTS & CHEMICALS INC
Telephone: 0000000000
Facility Addr2: Not reported
Mailing Name: Not reported
Mailing Address: 7201 HAMALTIN BLVD
Mailing City,St,Zip: ALLENTOWN, PA 181950000
Gen County: Riverside
TSD EPA ID: CAT000646117
TSD County: Kings
Waste Category: Other organic solids
Disposal Method: Disposal, Land Fill
Tons: .2625
Facility County: Riverside

Gepaid: CAC002225137
Contact: AIRPRODUCTS & CHEMICALS INC
Telephone: 0000000000
Facility Addr2: Not reported
Mailing Name: Not reported
Mailing Address: 7201 HAMALTIN BLVD
Mailing City,St,Zip: ALLENTOWN, PA 181950000
Gen County: Riverside
TSD EPA ID: CAT080014079
TSD County: 7
Waste Category: Off-specification, aged, or surplus organics
Disposal Method: Transfer Station
Tons: .0050
Facility County: Riverside

[Click this hyperlink](#) while viewing on your computer to access
1 additional CA_HAZNET: record(s) in the EDR Site Report.

CHMIRS:

OES Incident Number: 27498
OES notification: Not reported
OES Date: 4/2/1993
OES Time: 02:00:00 PM
Incident Date: Not reported
Date Completed: Not reported
Property Use: Not reported
Agency Id Number: Not reported
Agency Incident Number: Not reported
Time Notified: Not reported
Time Completed: Not reported
Surrounding Area: Not reported
Estimated Temperature: Not reported
Property Management: Not reported
Special Studies 1: Not reported

MAP FINDINGS
FOCUS MAP 23

Map ID Site Database(s) EPA ID Number

AIR PRODUCTS & CHEMICALS INC (Continued)

S100184086

Special Studies 2: Not reported
 Special Studies 3: Not reported
 Special Studies 4: Not reported
 Special Studies 5: Not reported
 Special Studies 6: Not reported
 More Than Two Substances Involved?: Not reported
 Resp Agency Personnel # Of Decontaminated: Not reported
 Responding Agency Personnel # Of Injuries: Not reported
 Responding Agency Personnel # Of Fatalities: Not reported
 Others Number Of Decontaminated: Not reported
 Others Number Of Injuries: Not reported
 Others Number Of Fatalities: Not reported
 Vehicle Make/year: Not reported
 Vehicle License Number: Not reported
 Vehicle State: Not reported
 Vehicle Id Number: Not reported
 CA/DOT/PUC/ICC Number: Not reported
 Company Name: Not reported
 Reporting Officer Name/ID: Not reported
 Report Date: Not reported
 Comments: Not reported
 Facility Telephone: Not reported
 Waterway Involved: Not reported
 Waterway: Not reported
 Spill Site: Not reported
 Cleanup By: finly inc
 Containment: Not reported
 What Happened: Not reported
 Type: CHEMICAL
 Measure: Not reported
 Other: Not reported
 Date/Time: Not reported
 Year: 1993
 Agency: rvsde f.d.
 Incident Date: 0530
 Admin Agency: Not reported
 Amount: 500 gal
 Contained: NO
 Site Type: Not reported
 E Date: Not reported
 Substance: waste water
 Quantity Released: Not reported
 BBLS: Not reported
 Cups: Not reported
 CUFT: Not reported
 Gallons: Not reported
 Grams: Not reported
 Pounds: Not reported
 Liters: Not reported
 Ounces: Not reported
 Pints: Not reported
 Quarts: Not reported
 Sheen: Not reported
 Tons: Not reported
 Unknown: Not reported
 Description: tank sensor failed causing substance to leak into a diked area
 Evacuations: UNKNOWN

MAP FINDINGS
FOCUS MAP 23

Map ID Site Database(s) EPA ID Number

AIR PRODUCTS & CHEMICALS INC (Continued)

S100184086

Number of Injuries:	UNKNOWN
Number of Fatalities:	UNKNOWN
Description:	Not reported
OES Incident Number:	8910451
OES notification:	Not reported
OES Date:	Not reported
OES Time:	Not reported
Incident Date:	07-JUN-89
Date Completed:	07-JUN-89
Property Use:	700
Agency Id Number:	33075
Agency Incident Number:	8907656
Time Notified:	1034
Time Completed:	1050
Surrounding Area:	400
Estimated Temperature:	60
Property Management:	P
Special Studies 1:	Not reported
Special Studies 2:	Not reported
Special Studies 3:	Not reported
Special Studies 4:	Not reported
Special Studies 5:	Not reported
Special Studies 6:	Not reported
More Than Two Substances Involved?:	N
Resp Agency Personel # Of Decontaminated:	0
Responding Agency Personel # Of Injuries:	0
Responding Agency Personel # Of Fatalities:	0
Others Number Of Decontaminated:	0
Others Number Of Injuries:	0
Others Number Of Fatalities:	0
Vehicle Make/year:	Not reported
Vehicle License Number:	Not reported
Vehicle State:	Not reported
Vehicle Id Number:	Not reported
CA/DOT/PUC/ICC Number:	Not reported
Company Name:	Not reported
Reporting Officer Name/ID:	CHARLES F VELA #92563
Report Date:	07-JUN-89
Comments:	Not reported
Facility Telephone:	714 780-6107
Waterway Involved:	Not reported
Waterway:	Not reported
Spill Site:	Not reported
Cleanup By:	Not reported
Containment:	Not reported
What Happened:	Not reported
Type:	Not reported
Measure:	Not reported
Other:	Not reported
Date/Time:	Not reported
Year:	88-92
Agency:	Not reported
Incident Date:	Not reported
Admin Agency:	Not reported
Amount:	Not reported
Contained:	Not reported

MAP FINDINGS
FOCUS MAP 23

Map ID Site Database(s) EPA ID Number

AIR PRODUCTS & CHEMICALS INC (Continued)

S100184086

Site Type:	Not reported
E Date:	14-MAY-90
Substance:	Not reported
Quantity Released:	Not reported
BBLS:	Not reported
Cups:	Not reported
CUFT:	Not reported
Gallons:	Not reported
Grams:	Not reported
Pounds:	Not reported
Liters:	Not reported
Ounces:	Not reported
Pints:	Not reported
Quarts:	Not reported
Sheen:	Not reported
Tons:	Not reported
Unknown:	Not reported
Description:	Not reported
Evacuations:	Not reported
Number of Injuries:	Not reported
Number of Fatalities:	Not reported
Description:	Not reported
OES Incident Number:	9101008
OES notification:	Not reported
OES Date:	Not reported
OES Time:	Not reported
Incident Date:	06-NOV-91
Date Completed:	06-NOV-91
Property Use:	700
Agency Id Number:	33075
Agency Incident Number:	UNKNOWN
Time Notified:	1052
Time Completed:	0
Surrounding Area:	400
Estimated Temperature:	86
Property Management:	P
Special Studies 1:	Not reported
Special Studies 2:	Not reported
Special Studies 3:	Not reported
Special Studies 4:	Not reported
Special Studies 5:	Not reported
Special Studies 6:	Not reported
More Than Two Substances Involved?:	N
Resp Agncy Personel # Of Decontaminated:	0
Responding Agency Personel # Of Injuries:	0
Responding Agency Personel # Of Fatalities:	0
Others Number Of Decontaminated:	0
Others Number Of Injuries:	0
Others Number Of Fatalities:	0
Vehicle Make/year:	Not reported
Vehicle License Number:	Not reported
Vehicle State:	Not reported
Vehicle Id Number:	Not reported
CA/DOT/PUC/ICC Number:	Not reported
Company Name:	Not reported
Reporting Officer Name/ID:	W. DE LA HOYA

MAP FINDINGS
FOCUS MAP 23

Map ID	Site	Database(s)	EPA ID Number
--------	------	-------------	---------------

AIR PRODUCTS & CHEMICALS INC (Continued)

S100184086

Report Date:	06-NOV-91
Comments:	Y
Facility Telephone:	714 782-5331
Waterway Involved:	Not reported
Waterway:	Not reported
Spill Site:	Not reported
Cleanup By:	Not reported
Containment:	Not reported
What Happened:	Not reported
Type:	Not reported
Measure:	Not reported
Other:	Not reported
Date/Time:	Not reported
Year:	88-92
Agency:	Not reported
Incident Date:	Not reported
Admin Agency:	Not reported
Amount:	Not reported
Contained:	Not reported
Site Type:	Not reported
E Date:	12-AUG-92
Substance:	Not reported
Quantity Released:	Not reported
BBLs:	Not reported
Cups:	Not reported
CUFT:	Not reported
Gallons:	Not reported
Grams:	Not reported
Pounds:	Not reported
Liters:	Not reported
Ounces:	Not reported
Pints:	Not reported
Quarts:	Not reported
Sheen:	Not reported
Tons:	Not reported
Unknown:	Not reported
Description:	Not reported
Evacuations:	Not reported
Number of Injuries:	Not reported
Number of Fatalities:	Not reported
Description:	Not reported
OES Incident Number:	9101129
OES notification:	Not reported
OES Date:	Not reported
OES Time:	Not reported
Incident Date:	18-DEC-91
Date Completed:	18-DEC-91
Property Use:	500
Agency Id Number:	33075
Agency Incident Number:	91017804
Time Notified:	1249
Time Completed:	1136
Surrounding Area:	400
Estimated Temperature:	72
Property Management:	P
Special Studies 1:	Not reported

MAP FINDINGS
FOCUS MAP 23

Map ID Site Database(s) EPA ID Number

AIR PRODUCTS & CHEMICALS INC (Continued)

S100184086

Special Studies 2: Not reported
 Special Studies 3: Not reported
 Special Studies 4: Not reported
 Special Studies 5: Not reported
 Special Studies 6: Not reported
 More Than Two Substances Involved?: N
 Resp Agency Personel # Of Decontaminated: 0
 Responding Agency Personel # Of Injuries: 0
 Responding Agency Personel # Of Fatalities: 0
 Others Number Of Decontaminated: 0
 Others Number Of Injuries: 0
 Others Number Of Fatalities: 0
 Vehicle Make/year: Not reported
 Vehicle License Number: Not reported
 Vehicle State: Not reported
 Vehicle Id Number: Not reported
 CA/DOT/PUC/ICC Number: Not reported
 Company Name: Not reported
 Reporting Officer Name/ID: GLEEN COX 19205
 Report Date: 26-DEC-91
 Comments: Y
 Facility Telephone: 714 782-5331
 Waterway Involved: Not reported
 Waterway: Not reported
 Spill Site: Not reported
 Cleanup By: Not reported
 Containment: Not reported
 What Happened: Not reported
 Type: Not reported
 Measure: Not reported
 Other: Not reported
 Date/Time: Not reported
 Year: 88-92
 Agency: Not reported
 Incident Date: Not reported
 Admin Agency: Not reported
 Amount: Not reported
 Contained: Not reported
 Site Type: Not reported
 E Date: 21-AUG-92
 Substance: Not reported
 Quantity Released: Not reported
 BBLS: Not reported
 Cups: Not reported
 CUFT: Not reported
 Gallons: Not reported
 Grams: Not reported
 Pounds: Not reported
 Liters: Not reported
 Ounces: Not reported
 Pints: Not reported
 Quarts: Not reported
 Sheen: Not reported
 Tons: Not reported
 Unknown: Not reported
 Description: Not reported
 Evacuatuions: Not reported

MAP FINDINGS
FOCUS MAP 23

Map ID Site Database(s) EPA ID Number

AIR PRODUCTS & CHEMICALS INC (Continued)

S100184086

Number of Injuries:	Not reported
Number of Fatalities:	Not reported
Description:	Not reported
OES Incident Number:	9119601
OES notification:	Not reported
OES Date:	Not reported
OES Time:	Not reported
Incident Date:	04-OCT-91
Date Completed:	04-OCT-91
Property Use:	600
Agency Id Number:	33075
Agency Incident Number:	9113930
Time Notified:	1538
Time Completed:	1703
Surrounding Area:	400
Estimated Temperature:	90
Property Management:	P
Special Studies 1:	Not reported
Special Studies 2:	Not reported
Special Studies 3:	Not reported
Special Studies 4:	Not reported
Special Studies 5:	Not reported
Special Studies 6:	Not reported
More Than Two Substances Involved?:	N
Resp Agency Personel # Of Decontaminated:	0
Responding Agency Personel # Of Injuries:	0
Responding Agency Personel # Of Fatalities:	0
Others Number Of Decontaminated:	0
Others Number Of Injuries:	0
Others Number Of Fatalities:	0
Vehicle Make/year:	Not reported
Vehicle License Number:	Not reported
Vehicle State:	Not reported
Vehicle Id Number:	Not reported
CA/DOT/PUC/ICC Number:	Not reported
Company Name:	Not reported
Reporting Officer Name/ID:	MICHAEL ESPARZA F056
Report Date:	28-OCT-91
Comments:	Y
Facility Telephone:	714 782-5331
Waterway Involved:	Not reported
Waterway:	Not reported
Spill Site:	Not reported
Cleanup By:	Not reported
Containment:	Not reported
What Happened:	Not reported
Type:	Not reported
Measure:	Not reported
Other:	Not reported
Date/Time:	Not reported
Year:	88-92
Agency:	Not reported
Incident Date:	Not reported
Admin Agency:	Not reported
Amount:	Not reported
Contained:	Not reported

MAP FINDINGS
FOCUS MAP 23

Map ID Site Database(s) EPA ID Number

AIR PRODUCTS & CHEMICALS INC (Continued)

S100184086

Site Type:	Not reported
E Date:	05-AUG-92
Substance:	Not reported
Quantity Released:	Not reported
BBLS:	Not reported
Cups:	Not reported
CUFT:	Not reported
Gallons:	Not reported
Grams:	Not reported
Pounds:	Not reported
Liters:	Not reported
Ounces:	Not reported
Pints:	Not reported
Quarts:	Not reported
Sheen:	Not reported
Tons:	Not reported
Unknown:	Not reported
Description:	Not reported
Evacuations:	Not reported
Number of Injuries:	Not reported
Number of Fatalities:	Not reported
Description:	Not reported
OES Incident Number:	9990770
OES notification:	Not reported
OES Date:	Not reported
OES Time:	Not reported
Incident Date:	07-JUL-88
Date Completed:	07-JUL-88
Property Use:	600
Agency Id Number:	33075
Agency Incident Number:	8800270
Time Notified:	1559
Time Completed:	1638
Surrounding Area:	Not reported
Estimated Temperature:	Not reported
Property Management:	U
Special Studies 1:	Not reported
Special Studies 2:	Not reported
Special Studies 3:	Not reported
Special Studies 4:	Not reported
Special Studies 5:	Not reported
Special Studies 6:	Not reported
More Than Two Substances Involved?:	N
Resp Agncy Personel # Of Decontaminated:	Not reported
Responding Agency Personel # Of Injuries:	Not reported
Responding Agency Personel # Of Fatalities:	Not reported
Others Number Of Decontaminated:	Not reported
Others Number Of Injuries:	Not reported
Others Number Of Fatalities:	Not reported
Vehicle Make/year:	Not reported
Vehicle License Number:	Not reported
Vehicle State:	Not reported
Vehicle Id Number:	Not reported
CA/DOT/PUC/ICC Number:	Not reported
Company Name:	Not reported
Reporting Officer Name/ID:	unspecified

MAP FINDINGS
FOCUS MAP 23

Map ID Site Database(s) EPA ID Number

AIR PRODUCTS & CHEMICALS INC (Continued)

S100184086

Report Date:	07-DEC-41
Comments:	Not reported
Facility Telephone:	714 782-5331
Waterway Involved:	Not reported
Waterway:	Not reported
Spill Site:	Not reported
Cleanup By:	Not reported
Containment:	Not reported
What Happened:	Not reported
Type:	Not reported
Measure:	Not reported
Other:	Not reported
Date/Time:	Not reported
Year:	88-92
Agency:	Not reported
Incident Date:	Not reported
Admin Agency:	Not reported
Amount:	Not reported
Contained:	Not reported
Site Type:	Not reported
E Date:	14-FEB-89
Substance:	Not reported
Quantity Released:	Not reported
BBLs:	Not reported
Cups:	Not reported
CUFT:	Not reported
Gallons:	Not reported
Grams:	Not reported
Pounds:	Not reported
Liters:	Not reported
Ounces:	Not reported
Pints:	Not reported
Quarts:	Not reported
Sheen:	Not reported
Tons:	Not reported
Unknown:	Not reported
Description:	Not reported
Evacuations:	Not reported
Number of Injuries:	Not reported
Number of Fatalities:	Not reported
Description:	Not reported
OES Incident Number:	9991959
OES notification:	Not reported
OES Date:	Not reported
OES Time:	Not reported
Incident Date:	07-JAN-88
Date Completed:	07-JAN-88
Property Use:	600
Agency Id Number:	33075
Agency Incident Number:	8800270
Time Notified:	1559
Time Completed:	1659
Surrounding Area:	099
Estimated Temperature:	55
Property Management:	Not reported
Special Studies 1:	Not reported

MAP FINDINGS
FOCUS MAP 23

Map ID Site Database(s) EPA ID Number

AIR PRODUCTS & CHEMICALS INC (Continued)

S100184086

Special Studies 2: Not reported
 Special Studies 3: Not reported
 Special Studies 4: Not reported
 Special Studies 5: Not reported
 Special Studies 6: Not reported
 More Than Two Substances Involved?: N
 Resp Agency Personnel # Of Decontaminated: Not reported
 Responding Agency Personnel # Of Injuries: Not reported
 Responding Agency Personnel # Of Fatalities: Not reported
 Others Number Of Decontaminated: Not reported
 Others Number Of Injuries: Not reported
 Others Number Of Fatalities: Not reported
 Vehicle Make/year: Not reported
 Vehicle License Number: Not reported
 Vehicle State: Not reported
 Vehicle Id Number: Not reported
 CA/DOT/PUC/ICC Number: Not reported
 Company Name: Not reported
 Reporting Officer Name/ID: CAPT C. VELA
 Report Date: 07-JAN-88
 Comments: N
 Facility Telephone: 714 351-6107
 Waterway Involved: Not reported
 Waterway: Not reported
 Spill Site: Not reported
 Cleanup By: Not reported
 Containment: Not reported
 What Happened: Not reported
 Type: Not reported
 Measure: Not reported
 Other: Not reported
 Date/Time: Not reported
 Year: 88-92
 Agency: Not reported
 Incident Date: Not reported
 Admin Agency: Not reported
 Amount: Not reported
 Contained: Not reported
 Site Type: Not reported
 E Date: 23-JUN-89
 Substance: Not reported
 Quantity Released: Not reported
 BBLS: Not reported
 Cups: Not reported
 CUFT: Not reported
 Gallons: Not reported
 Grams: Not reported
 Pounds: Not reported
 Liters: Not reported
 Ounces: Not reported
 Pints: Not reported
 Quarts: Not reported
 Sheen: Not reported
 Tons: Not reported
 Unknown: Not reported
 Description: Not reported
 Evacuations: Not reported

MAP FINDINGS
FOCUS MAP 23

Map ID Site Database(s) EPA ID Number

AIR PRODUCTS & CHEMICALS INC (Continued)

S100184086

Number of Injuries:	Not reported
Number of Fatalities:	Not reported
Description:	Not reported
OES Incident Number:	9099140
OES notification:	Not reported
OES Date:	Not reported
OES Time:	Not reported
Incident Date:	19-APR-90
Date Completed:	19-APR-90
Property Use:	Not reported
Agency Id Number:	33075
Agency Incident Number:	9005387
Time Notified:	859
Time Completed:	916
Surrounding Area:	Not reported
Estimated Temperature:	70
Property Management:	P
Special Studies 1:	Not reported
Special Studies 2:	Not reported
Special Studies 3:	Not reported
Special Studies 4:	Not reported
Special Studies 5:	Not reported
Special Studies 6:	Not reported
More Than Two Substances Involved?:	N
Resp Agency Personel # Of Decontaminated:	0
Responding Agency Personel # Of Injuries:	0
Responding Agency Personel # Of Fatalities:	0
Others Number Of Decontaminated:	0
Others Number Of Injuries:	0
Others Number Of Fatalities:	0
Vehicle Make/year:	Not reported
Vehicle License Number:	Not reported
Vehicle State:	Not reported
Vehicle Id Number:	Not reported
CA/DOT/PUC/ICC Number:	Not reported
Company Name:	Not reported
Reporting Officer Name/ID:	J.E. WALLACE, CAPT. RFD
Report Date:	19-APR-90
Comments:	Y
Facility Telephone:	714 782-5331
Waterway Involved:	Not reported
Waterway:	Not reported
Spill Site:	Not reported
Cleanup By:	Not reported
Containment:	Not reported
What Happened:	Not reported
Type:	Not reported
Measure:	Not reported
Other:	Not reported
Date/Time:	Not reported
Year:	88-92
Agency:	Not reported
Incident Date:	Not reported
Admin Agency:	Not reported
Amount:	Not reported
Contained:	Not reported

MAP FINDINGS
FOCUS MAP 23

Map ID Site Database(s) EPA ID Number

AIR PRODUCTS & CHEMICALS INC (Continued)

S100184086

Site Type: Not reported
 E Date: 10-MAY-91
 Substance: Not reported
 Quantity Released: Not reported
 BBLS: Not reported
 Cups: Not reported
 CUFT: Not reported
 Gallons: Not reported
 Grams: Not reported
 Pounds: Not reported
 Liters: Not reported
 Ounces: Not reported
 Pints: Not reported
 Quarts: Not reported
 Sheen: Not reported
 Tons: Not reported
 Unknown: Not reported
 Description: Not reported
 Evacuations: Not reported
 Number of Injuries: Not reported
 Number of Fatalities: Not reported
 Description: Not reported

OES Incident Number: 9100925
 OES notification: Not reported
 OES Date: Not reported
 OES Time: Not reported
 Incident Date: 12-OCT-91
Date Completed: 12-OCT-91
 Property Use: 600
 Agency Id Number: 33075
 Agency Incident Number: 9114364
 Time Notified: 1840
 Time Completed: 1909
 Surrounding Area: 400
 Estimated Temperature: 92
 Property Management: P
 Special Studies 1: Not reported
 Special Studies 2: Not reported
 Special Studies 3: Not reported
 Special Studies 4: Not reported
 Special Studies 5: Not reported
 Special Studies 6: Not reported
 More Than Two Substances Involved?: N
 Resp Agncy Personel # Of Decontaminated: 0
 Responding Agency Personel # Of Injuries: 0
 Responding Agency Personel # Of Fatalities:0
 Others Number Of Decontaminated: 0
 Others Number Of Injuries: 0
 Others Number Of Fatalities: 0
 Vehicle Make/year: Not reported
 Vehicle License Number: Not reported
 Vehicle State: Not reported
 Vehicle Id Number: Not reported
 CA/DOT/PUC/ICC Number: Not reported
 Company Name: Not reported
 Reporting Officer Name/ID: DAVID CAMPOS

MAP FINDINGS
FOCUS MAP 23

Map ID Site Database(s) EPA ID Number

AIR PRODUCTS & CHEMICALS INC (Continued)

S100184086

Report Date:	12-OCT-91
Comments:	N
Facility Telephone:	714 782-5331
Waterway Involved:	Not reported
Waterway:	Not reported
Spill Site:	Not reported
Cleanup By:	Not reported
Containment:	Not reported
What Happened:	Not reported
Type:	Not reported
Measure:	Not reported
Other:	Not reported
Date/Time:	Not reported
Year:	88-92
Agency:	Not reported
Incident Date:	Not reported
Admin Agency:	Not reported
Amount:	Not reported
Contained:	Not reported
Site Type:	Not reported
E Date:	06-AUG-92
Substance:	Not reported
Quantity Released:	Not reported
BBLs:	Not reported
Cups:	Not reported
CUFT:	Not reported
Gallons:	Not reported
Grams:	Not reported
Pounds:	Not reported
Liters:	Not reported
Ounces:	Not reported
Pints:	Not reported
Quarts:	Not reported
Sheen:	Not reported
Tons:	Not reported
Unknown:	Not reported
Description:	Not reported
Evacuations:	Not reported
Number of Injuries:	Not reported
Number of Fatalities:	Not reported
Description:	Not reported
OES Incident Number:	9120703
OES notification:	Not reported
OES Date:	Not reported
OES Time:	Not reported
Incident Date:	02-DEC-91
Date Completed:	02-DEC-91
Property Use:	600
Agency Id Number:	33075
Agency Incident Number:	UNKNOWN
Time Notified:	958
Time Completed:	1047
Surrounding Area:	400
Estimated Temperature:	70
Property Management:	P
Special Studies 1:	Not reported

MAP FINDINGS
FOCUS MAP 23

Map ID Site Database(s) EPA ID Number

AIR PRODUCTS & CHEMICALS INC (Continued)

S100184086

Special Studies 2: Not reported
 Special Studies 3: Not reported
 Special Studies 4: Not reported
 Special Studies 5: Not reported
 Special Studies 6: Not reported
 More Than Two Substances Involved?: N
 Resp Agency Personnel # Of Decontaminated: 0
 Responding Agency Personnel # Of Injuries: 0
 Responding Agency Personnel # Of Fatalities: 0
 Others Number Of Decontaminated: 0
 Others Number Of Injuries: 0
 Others Number Of Fatalities: 0
 Vehicle Make/year: Not reported
 Vehicle License Number: Not reported
 Vehicle State: Not reported
 Vehicle Id Number: Not reported
 CA/DOT/PUC/ICC Number: Not reported
 Company Name: Not reported
 Reporting Officer Name/ID: MICHAEL ESPARZA
 Report Date: 04-DEC-91
 Comments: N
 Facility Telephone: 714 782-5331
 Waterway Involved: Not reported
 Waterway: Not reported
 Spill Site: Not reported
 Cleanup By: Not reported
 Containment: Not reported
 What Happened: Not reported
 Type: Not reported
 Measure: Not reported
 Other: Not reported
 Date/Time: Not reported
 Year: 88-92
 Agency: Not reported
 Incident Date: Not reported
 Admin Agency: Not reported
 Amount: Not reported
 Contained: Not reported
 Site Type: Not reported
 E Date: 20-AUG-92
 Substance: Not reported
 Quantity Released: Not reported
 BBLS: Not reported
 Cups: Not reported
 CUFT: Not reported
 Gallons: Not reported
 Grams: Not reported
 Pounds: Not reported
 Liters: Not reported
 Ounces: Not reported
 Pints: Not reported
 Quarts: Not reported
 Sheen: Not reported
 Tons: Not reported
 Unknown: Not reported
 Description: Not reported
 Evacuations: Not reported

MAP FINDINGS
FOCUS MAP 23

Map ID Site Database(s) EPA ID Number

AIR PRODUCTS & CHEMICALS INC (Continued)

S100184086

Number of Injuries: Not reported
 Number of Fatalities: Not reported
 Description: Not reported

 OES Incident Number: 9990779
 OES notification: Not reported
 OES Date: Not reported
 OES Time: Not reported
 Incident Date: 18-OCT-88
Date Completed: 18-OCT-88
 Property Use: 600
 Agency Id Number: 33075
 Agency Incident Number: 8813311
 Time Notified: 1955
 Time Completed: 2045
 Surrounding Area: 400
 Estimated Temperature: 70
 Property Management: P
 Special Studies 1: Not reported
 Special Studies 2: Not reported
 Special Studies 3: Not reported
 Special Studies 4: Not reported
 Special Studies 5: Not reported
 Special Studies 6: Not reported
 More Than Two Substances Involved?: N
 Resp Agency Personel # Of Decontaminated: Not reported
 Responding Agency Personel # Of Injuries: Not reported
 Responding Agency Personel # Of Fatalities: Not reported
 Others Number Of Decontaminated: Not reported
 Others Number Of Injuries: Not reported
 Others Number Of Fatalities: Not reported
 Vehicle Make/year: Not reported
 Vehicle License Number: Not reported
 Vehicle State: Not reported
 Vehicle Id Number: Not reported
 CA/DOT/PUC/ICC Number: Not reported
 Company Name: Not reported
 Reporting Officer Name/ID: CAPT. J.F. WALLACE
 Report Date: 18-OCT-88
 Comments: N
 Facility Telephone: 714 351-6107
 Waterway Involved: Not reported
 Waterway: Not reported
 Spill Site: Not reported
 Cleanup By: Not reported
 Containment: Not reported
 What Happened: Not reported
 Type: Not reported
 Measure: Not reported
 Other: Not reported
 Date/Time: Not reported
 Year: 88-92
 Agency: Not reported
 Incident Date: Not reported
 Admin Agency: Not reported
 Amount: Not reported
 Contained: Not reported

MAP FINDINGS
FOCUS MAP 23

Map ID Site Database(s) EPA ID Number

AIR PRODUCTS & CHEMICALS INC (Continued)

S100184086

Site Type:	Not reported
E Date:	14-FEB-89
Substance:	Not reported
Quantity Released:	Not reported
BBLS:	Not reported
Cups:	Not reported
CUFT:	Not reported
Gallons:	Not reported
Grams:	Not reported
Pounds:	Not reported
Liters:	Not reported
Ounces:	Not reported
Pints:	Not reported
Quarts:	Not reported
Sheen:	Not reported
Tons:	Not reported
Unknown:	Not reported
Description:	Not reported
Evacuations:	Not reported
Number of Injuries:	Not reported
Number of Fatalities:	Not reported
Description:	Not reported
OES Incident Number:	9990781
OES notification:	Not reported
OES Date:	Not reported
OES Time:	Not reported
Incident Date:	07-NOV-88
Date Completed:	07-NOV-88
Property Use:	600
Agency Id Number:	33075
Agency Incident Number:	8814225
Time Notified:	1543
Time Completed:	1633
Surrounding Area:	400
Estimated Temperature:	65
Property Management:	U
Special Studies 1:	Not reported
Special Studies 2:	Not reported
Special Studies 3:	Not reported
Special Studies 4:	Not reported
Special Studies 5:	Not reported
Special Studies 6:	Not reported
More Than Two Substances Involved?:	N
Resp Agncy Personel # Of Decontaminated:	Not reported
Responding Agency Personel # Of Injuries:	Not reported
Responding Agency Personel # Of Fatalities:	Not reported
Others Number Of Decontaminated:	Not reported
Others Number Of Injuries:	Not reported
Others Number Of Fatalities:	Not reported
Vehicle Make/year:	Not reported
Vehicle License Number:	Not reported
Vehicle State:	Not reported
Vehicle Id Number:	Not reported
CA/DOT/PUC/ICC Number:	Not reported
Company Name:	Not reported
Reporting Officer Name/ID:	CAPT. WALLAN / E7B

MAP FINDINGS
FOCUS MAP 23

Map ID Site Database(s) EPA ID Number

AIR PRODUCTS & CHEMICALS INC (Continued)

S100184086

Report Date: 02-NOV-88
 Comments: N
 Facility Telephone: 714 351-6107
 Waterway Involved: Not reported
 Waterway: Not reported
 Spill Site: Not reported
 Cleanup By: Not reported
 Containment: Not reported
 What Happened: Not reported
 Type: Not reported
 Measure: Not reported
 Other: Not reported
 Date/Time: Not reported
 Year: 88-92
 Agency: Not reported
 Incident Date: Not reported
 Admin Agency: Not reported
 Amount: Not reported
 Contained: Not reported
 Site Type: Not reported
 E Date: 14-FEB-89
 Substance: Not reported
 Quantity Released: Not reported
 BBLs: Not reported
 Cups: Not reported
 CUFT: Not reported
 Gallons: Not reported
 Grams: Not reported
 Pounds: Not reported
 Liters: Not reported
 Ounces: Not reported
 Pints: Not reported
 Quarts: Not reported
 Sheen: Not reported
 Tons: Not reported
 Unknown: Not reported
 Description: Not reported
 Evacuations: Not reported
 Number of Injuries: Not reported
 Number of Fatalities: Not reported
 Description: Not reported

 OES Incident Number: 8801298
 OES notification: Not reported
 OES Date: Not reported
 OES Time: Not reported
 Incident Date: 29-APR-88
Date Completed: 29-APR-88
 Property Use: 700
 Agency Id Number: 33075
 Agency Incident Number: 8805366
 Time Notified: 856
 Time Completed: 917
 Surrounding Area: 400
 Estimated Temperature: Not reported
 Property Management: Not reported
 Special Studies 1: Not reported

MAP FINDINGS
FOCUS MAP 23

Map ID Site Database(s) EPA ID Number

AIR PRODUCTS & CHEMICALS INC (Continued)

S100184086

Special Studies 2: Not reported
Special Studies 3: Not reported
Special Studies 4: Not reported
Special Studies 5: Not reported
Special Studies 6: Not reported
More Than Two Substances Involved?: N
Resp Agency Personnel # Of Decontaminated: Not reported
Responding Agency Personnel # Of Injuries: Not reported
Responding Agency Personnel # Of Fatalities: Not reported
Others Number Of Decontaminated: Not reported
Others Number Of Injuries: Not reported
Others Number Of Fatalities: Not reported
Vehicle Make/year: Not reported
Vehicle License Number: Not reported
Vehicle State: Not reported
Vehicle Id Number: Not reported
CA/DOT/PUC/ICC Number: Not reported
Company Name: Not reported
Reporting Officer Name/ID: CAPT. JOE L. ROSALES
Report Date: 29-APR-88
Comments: N
Facility Telephone: 714 782-5311
Waterway Involved: Not reported
Waterway: Not reported
Spill Site: Not reported
Cleanup By: Not reported
Containment: Not reported
What Happened: Not reported
Type: Not reported
Measure: Not reported
Other: Not reported
Date/Time: Not reported
Year: 88-92
Agency: Not reported
Incident Date: Not reported
Admin Agency: Not reported
Amount: Not reported
Contained: Not reported
Site Type: Not reported
E Date: 02-MAR-89
Substance: Not reported
Quantity Released: Not reported
BBLs: Not reported
Cups: Not reported
CUFT: Not reported
Gallons: Not reported
Grams: Not reported
Pounds: Not reported
Liters: Not reported
Ounces: Not reported
Pints: Not reported
Quarts: Not reported
Sheen: Not reported
Tons: Not reported
Unknown: Not reported
Description: Not reported
Evacuations: Not reported

MAP FINDINGS
FOCUS MAP 23

Map ID	Site	Database(s)	EPA ID Number
--------	------	-------------	---------------

AIR PRODUCTS & CHEMICALS INC (Continued)

S100184086

Number of Injuries:	Not reported
Number of Fatalities:	Not reported
Description:	Not reported

CA WDS:

Facility ID:	Santa Ana River 33I004146
Facility Type:	Industrial - Facility that treats and/or disposes of liquid or semisolid wastes from any servicing, producing, manufacturing or processing operation of whatever nature, including mining, gravel washing, geothermal operations, air conditioning, ship building and repairing, oil production, storage and disposal operations, water pumping.
Facility Status:	Active - Any facility with a continuous or seasonal discharge that is under Waste Discharge Requirements.
NPDES Number:	CAS000001 The 1st 2 characters designate the state. The remaining 7 are assigned by the Regional Board
Subregion:	8
Facility Telephone:	Not reported
Facility Contact:	Not reported
Agency Name:	ROHR CORPORATION
Agency Address:	8200 ARLINGTON AVE
Agency City,St,Zip:	RIVERSIDE 925031499
Agency Contact:	RON THOMPSON
Agency Telephone:	9093515840
Agency Type:	Private
SIC Code:	0
SIC Code 2:	Not reported
Primary Waste:	Not reported
Primary Waste Type:	Not reported
Secondary Waste:	Not reported
Secondary Waste Type:	Not reported
Design Flow:	0
Baseline Flow:	0
Reclamation:	Not reported
POTW:	Not reported
Treat To Water:	Minor Threat to Water Quality. A violation of a regional board order should cause a relatively minor impairment of beneficial uses compared to a major or minor threat. Not: All nurds without a TTWQ will be considered a minor threat to water quality unless coded at a higher Level. A Zero (0) may be used to code those NURDS that are found to represent no threat to water quality.
Complexity:	Category C - Facilities having no waste treatment systems, such as cooling water dischargers or those who must comply through best management practices, facilities with passive waste treatment and disposal systems, such as septic systems with subsurface disposal, or dischargers having waste storage systems with land disposal such as dairy waste ponds.

MAP FINDINGS
FOCUS MAP 23

Map ID	Site	Database(s)	EPA ID Number
725	RIVERSIDE PLANT 8200 ARLINGTON AVE RIVERSIDE, CA 92503	HIST UST EMI	U001576343 N/A
	HIST UST: Region: STATE Facility ID: 00000001273 Facility Type: Other Other Type: PLANE MNG. Total Tanks: 0024 Contact Name: LARRY BORBOLLA Telephone: 7143515400 Owner Name: ROHR INDUSTRIES Owner Address: P.O. BOX 878 Owner City,St,Zip: CHULA VISTA, CA 92012 Tank Num: 001 Container Num: #7 Year Installed: Not reported Tank Capacity: 00002000 Tank Used for: WASTE Type of Fuel: Not reported Tank Construction: Not reported Leak Detection: None Tank Num: 002 Container Num: 1 Year Installed: Not reported Tank Capacity: 00010000 Tank Used for: PRODUCT Type of Fuel: DIESEL Tank Construction: Not reported Leak Detection: None Tank Num: 003 Container Num: 2 Year Installed: Not reported Tank Capacity: 00010000 Tank Used for: PRODUCT Type of Fuel: DIESEL Tank Construction: Not reported Leak Detection: None Tank Num: 004 Container Num: 3 Year Installed: Not reported Tank Capacity: 00010000 Tank Used for: PRODUCT Type of Fuel: DIESEL Tank Construction: Not reported Leak Detection: None Tank Num: 005 Container Num: 4 Year Installed: Not reported Tank Capacity: 00010000 Tank Used for: PRODUCT Type of Fuel: DIESEL Tank Construction: Not reported		

MAP FINDINGS
FOCUS MAP 23

Map ID Site Database(s) EPA ID Number

RIVERSIDE PLANT (Continued)

U001576343

Leak Detection: None

Tank Num: 006
Container Num: 5
Year Installed: Not reported
Tank Capacity: 00010000
Tank Used for: PRODUCT
Type of Fuel: DIESEL
Tank Construction: Not reported
Leak Detection: None

Tank Num: 007
Container Num: 6
Year Installed: Not reported
Tank Capacity: 00010000
Tank Used for: PRODUCT
Type of Fuel: DIESEL
Tank Construction: Not reported
Leak Detection: None

Tank Num: 008
Container Num: 8
Year Installed: Not reported
Tank Capacity: 00010000
Tank Used for: WASTE
Type of Fuel: DIESEL
Tank Construction: Not reported
Leak Detection: None

Tank Num: 009
Container Num: 9
Year Installed: Not reported
Tank Capacity: 00010000
Tank Used for: PRODUCT
Type of Fuel: DIESEL
Tank Construction: Not reported
Leak Detection: None

Tank Num: 010
Container Num: 10
Year Installed: Not reported
Tank Capacity: 00010000
Tank Used for: PRODUCT
Type of Fuel: DIESEL
Tank Construction: Not reported
Leak Detection: None

Tank Num: 011
Container Num: 11
Year Installed: Not reported
Tank Capacity: 00010000
Tank Used for: PRODUCT
Type of Fuel: DIESEL
Tank Construction: Not reported
Leak Detection: None

Tank Num: 012

MAP FINDINGS
FOCUS MAP 23

Map ID Site Database(s) EPA ID Number

RIVERSIDE PLANT (Continued)

U001576343

Container Num: 12
Year Installed: Not reported
Tank Capacity: 00010000
Tank Used for: PRODUCT
Type of Fuel: DIESEL
Tank Construction: Not reported
Leak Detection: None

Tank Num: 013
Container Num: #14
Year Installed: Not reported
Tank Capacity: 00007400
Tank Used for: WASTE
Type of Fuel: Not reported
Tank Construction: Not reported
Leak Detection: None

Tank Num: 014
Container Num: 13
Year Installed: Not reported
Tank Capacity: 00001500
Tank Used for: WASTE
Type of Fuel: Not reported
Tank Construction: 0000006 inches
Leak Detection: None

Tank Num: 015
Container Num: MEK
Year Installed: Not reported
Tank Capacity: 00005250
Tank Used for: PRODUCT
Type of Fuel: Not reported
Tank Construction: 1/4 inches
Leak Detection: None

Tank Num: 016
Container Num: GAS UNLEAD
Year Installed: 1958
Tank Capacity: 00005000
Tank Used for: PRODUCT
Type of Fuel: UNLEADED
Tank Construction: Not reported
Leak Detection: None

Tank Num: 017
Container Num: #27
Year Installed: Not reported
Tank Capacity: 00000000
Tank Used for: WASTE
Type of Fuel: Not reported
Tank Construction: 6 inches
Leak Detection: None

Tank Num: 018
Container Num: #24
Year Installed: Not reported
Tank Capacity: 00007400

MAP FINDINGS
FOCUS MAP 23

Map ID Site Database(s) EPA ID Number

RIVERSIDE PLANT (Continued)

U001576343

Tank Used for: WASTE
Type of Fuel: Not reported
Tank Construction: Not reported
Leak Detection: None

Tank Num: 019
Container Num: GAS LEADED
Year Installed: 1958
Tank Capacity: 00005000
Tank Used for: PRODUCT
Type of Fuel: REGULAR
Tank Construction: Not reported
Leak Detection: None

Tank Num: 020
Container Num: 20
Year Installed: 1963
Tank Capacity: 00002500
Tank Used for: WASTE
Type of Fuel: Not reported
Tank Construction: Not reported
Leak Detection: None

Tank Num: 021
Container Num: 21
Year Installed: 1984
Tank Capacity: 00000400
Tank Used for: WASTE
Type of Fuel: Not reported
Tank Construction: 6 inches
Leak Detection: None

Tank Num: 022
Container Num: #22
Year Installed: 1955
Tank Capacity: 00011000
Tank Used for: WASTE
Type of Fuel: Not reported
Tank Construction: Not reported
Leak Detection: None

Tank Num: 023
Container Num: #20
Year Installed: 1952
Tank Capacity: 00018000
Tank Used for: WASTE
Type of Fuel: Not reported
Tank Construction: Not reported
Leak Detection: None

Tank Num: 024
Container Num: 24
Year Installed: Not reported
Tank Capacity: 00000500
Tank Used for: WASTE
Type of Fuel: WASTE OIL
Tank Construction: Not reported

MAP FINDINGS
FOCUS MAP 23

Map ID	Site	Database(s)	EPA ID Number
--------	------	-------------	---------------

RIVERSIDE PLANT (Continued)

U001576343

Leak Detection: None

EMI:

Year: 1987
 Carbon Monoxide Emissions Tons/Yr: 33
 Air Basin: SC
 Facility ID: 800113
 Air District Name: SC
 SIC Code: 3728
 Air District Name: SOUTH COAST AQMD
 Community Health Air Pollution Info System: Not reported
 Consolidated Emission Reporting Rule: Not reported
 Total Organic Hydrocarbon Gases Tons/Yr: 297
 Reactive Organic Gases Tons/Yr: 133
 Carbon Monoxide Emissions Tons/Yr: 32
 NOX - Oxides of Nitrogen Tons/Yr: 77
 SOX - Oxides of Sulphur Tons/Yr: 0
 Particulate Matter Tons/Yr: 4
 Part. Matter 10 Micrometers & Smllr Tons/Yr: 4

Year: 1990
 Carbon Monoxide Emissions Tons/Yr: 33
 Air Basin: SC
 Facility ID: 800113
 Air District Name: SC
 SIC Code: 3728
 Air District Name: SOUTH COAST AQMD
 Community Health Air Pollution Info System: Not reported
 Consolidated Emission Reporting Rule: Not reported
 Total Organic Hydrocarbon Gases Tons/Yr: 246
 Reactive Organic Gases Tons/Yr: 151
 Carbon Monoxide Emissions Tons/Yr: 25
 NOX - Oxides of Nitrogen Tons/Yr: 71
 SOX - Oxides of Sulphur Tons/Yr: 0
 Particulate Matter Tons/Yr: 3
 Part. Matter 10 Micrometers & Smllr Tons/Yr: 3

Year: 1995
 Carbon Monoxide Emissions Tons/Yr: 33
 Air Basin: SC
 Facility ID: 800113
 Air District Name: SC
 SIC Code: 3728
 Air District Name: SOUTH COAST AQMD
 Community Health Air Pollution Info System: Not reported
 Consolidated Emission Reporting Rule: Not reported
 Total Organic Hydrocarbon Gases Tons/Yr: 186
 Reactive Organic Gases Tons/Yr: 67
 Carbon Monoxide Emissions Tons/Yr: 19
 NOX - Oxides of Nitrogen Tons/Yr: 16
 SOX - Oxides of Sulphur Tons/Yr: 0
 Particulate Matter Tons/Yr: 1
 Part. Matter 10 Micrometers & Smllr Tons/Yr: 1

Year: 1996
 Carbon Monoxide Emissions Tons/Yr: 33
 Air Basin: SC

MAP FINDINGS
FOCUS MAP 23

Map ID	Site	Database(s)	EPA ID Number
--------	------	-------------	---------------

RIVERSIDE PLANT (Continued)

U001576343

Facility ID: 800113
 Air District Name: SC
 SIC Code: 3728
 Air District Name: SOUTH COAST AQMD
 Community Health Air Pollution Info System: Not reported
 Consolidated Emission Reporting Rule: Not reported
 Total Organic Hydrocarbon Gases Tons/Yr: 127
 Reactive Organic Gases Tons/Yr: 42
 Carbon Monoxide Emissions Tons/Yr: 10
 NOX - Oxides of Nitrogen Tons/Yr: 30
 SOX - Oxides of Sulphur Tons/Yr: 0
 Particulate Matter Tons/Yr: 2
 Part. Matter 10 Micrometers & Smlr Tons/Yr: 2

Year: 1997
 Carbon Monoxide Emissions Tons/Yr: 33
 Air Basin: SC
 Facility ID: 800113
 Air District Name: SC
 SIC Code: 3728
 Air District Name: SOUTH COAST AQMD
 Community Health Air Pollution Info System: Not reported
 Consolidated Emission Reporting Rule: Not reported
 Total Organic Hydrocarbon Gases Tons/Yr: 57
 Reactive Organic Gases Tons/Yr: 55
 Carbon Monoxide Emissions Tons/Yr: 4
 NOX - Oxides of Nitrogen Tons/Yr: 6
 SOX - Oxides of Sulphur Tons/Yr: 0
 Particulate Matter Tons/Yr: 1
 Part. Matter 10 Micrometers & Smlr Tons/Yr: 1

Year: 1998
 Carbon Monoxide Emissions Tons/Yr: 33
 Air Basin: SC
 Facility ID: 800113
 Air District Name: SC
 SIC Code: 3728
 Air District Name: SOUTH COAST AQMD
 Community Health Air Pollution Info System: Not reported
 Consolidated Emission Reporting Rule: Not reported
 Total Organic Hydrocarbon Gases Tons/Yr: 57
 Reactive Organic Gases Tons/Yr: 55
 Carbon Monoxide Emissions Tons/Yr: 4
 NOX - Oxides of Nitrogen Tons/Yr: 6
 SOX - Oxides of Sulphur Tons/Yr: 0
 Particulate Matter Tons/Yr: 1
 Part. Matter 10 Micrometers & Smlr Tons/Yr: 1

Year: 1999
 Carbon Monoxide Emissions Tons/Yr: 33
 Air Basin: SC
 Facility ID: 800113
 Air District Name: SC
 SIC Code: 3728
 Air District Name: SOUTH COAST AQMD
 Community Health Air Pollution Info System: Not reported
 Consolidated Emission Reporting Rule: Not reported

MAP FINDINGS
FOCUS MAP 23

Map ID Site Database(s) EPA ID Number

RIVERSIDE PLANT (Continued)

U001576343

Total Organic Hydrocarbon Gases Tons/Yr: 57
 Reactive Organic Gases Tons/Yr: 55
 Carbon Monoxide Emissions Tons/Yr: 4
 NOX - Oxides of Nitrogen Tons/Yr: 6
 SOX - Oxides of Sulphur Tons/Yr: 0
 Particulate Matter Tons/Yr: 1
 Part. Matter 10 Micrometers & Smlr Tons/Yr: 1

Year: 2000
 Carbon Monoxide Emissions Tons/Yr: 33
 Air Basin: SC
 Facility ID: 800113
 Air District Name: SC
 SIC Code: 3728
 Air District Name: SOUTH COAST AQMD
 Community Health Air Pollution Info System: Not reported
 Consolidated Emission Reporting Rule: Not reported
 Total Organic Hydrocarbon Gases Tons/Yr: 57
 Reactive Organic Gases Tons/Yr: 55
 Carbon Monoxide Emissions Tons/Yr: 4
 NOX - Oxides of Nitrogen Tons/Yr: 6
 SOX - Oxides of Sulphur Tons/Yr: 0
 Particulate Matter Tons/Yr: 1
 Part. Matter 10 Micrometers & Smlr Tons/Yr: 1

Year: 2001
 Carbon Monoxide Emissions Tons/Yr: 33
 Air Basin: SC
 Facility ID: 800113
 Air District Name: SC
 SIC Code: 3728
 Air District Name: SOUTH COAST AQMD
 Community Health Air Pollution Info System: Y
 Consolidated Emission Reporting Rule: B
 Total Organic Hydrocarbon Gases Tons/Yr: 17
 Reactive Organic Gases Tons/Yr: 16
 Carbon Monoxide Emissions Tons/Yr: 5
 NOX - Oxides of Nitrogen Tons/Yr: 6
 SOX - Oxides of Sulphur Tons/Yr: 0
 Particulate Matter Tons/Yr: 1
 Part. Matter 10 Micrometers & Smlr Tons/Yr: 1

Year: 2002
 Carbon Monoxide Emissions Tons/Yr: 33
 Air Basin: SC
 Facility ID: 800113
 Air District Name: SC
 SIC Code: 3728
 Air District Name: SOUTH COAST AQMD
 Community Health Air Pollution Info System: Not reported
 Consolidated Emission Reporting Rule: Not reported
 Total Organic Hydrocarbon Gases Tons/Yr: 39
 Reactive Organic Gases Tons/Yr: 22
 Carbon Monoxide Emissions Tons/Yr: 6
 NOX - Oxides of Nitrogen Tons/Yr: 6
 SOX - Oxides of Sulphur Tons/Yr: 0
 Particulate Matter Tons/Yr: 1

MAP FINDINGS
FOCUS MAP 23

Map ID Site Database(s) EPA ID Number

RIVERSIDE PLANT (Continued)

U001576343

Part. Matter 10 Micrometers & Smlr Tons/Yr: 1

Year: 2003
Carbon Monoxide Emissions Tons/Yr: 33
Air Basin: SC
Facility ID: 800113
Air District Name: SC
SIC Code: 3728
Air District Name: SOUTH COAST AQMD
Community Health Air Pollution Info System: Not reported
Consolidated Emission Reporting Rule: Not reported
Total Organic Hydrocarbon Gases Tons/Yr: 39
Reactive Organic Gases Tons/Yr: 22
Carbon Monoxide Emissions Tons/Yr: 6
NOX - Oxides of Nitrogen Tons/Yr: 6
SOX - Oxides of Sulphur Tons/Yr: 0
Particulate Matter Tons/Yr: 1
Part. Matter 10 Micrometers & Smlr Tons/Yr: 1

Year: 2004
Carbon Monoxide Emissions Tons/Yr: 33
Air Basin: SC
Facility ID: 800113
Air District Name: SC
SIC Code: 3728
Air District Name: SOUTH COAST AQMD
Community Health Air Pollution Info System: Y
Consolidated Emission Reporting Rule: Not reported
Total Organic Hydrocarbon Gases Tons/Yr: 38.87349809
Reactive Organic Gases Tons/Yr: 21.51
Carbon Monoxide Emissions Tons/Yr: 5.650077
NOX - Oxides of Nitrogen Tons/Yr: 5.55933
SOX - Oxides of Sulphur Tons/Yr: 0.05269295
Particulate Matter Tons/Yr: 0.83359876
Part. Matter 10 Micrometers & Smlr Tons/Yr: 0.7

Year: 2005
Carbon Monoxide Emissions Tons/Yr: 33
Air Basin: SC
Facility ID: 800113
Air District Name: SC
SIC Code: 3728
Air District Name: SOUTH COAST AQMD
Community Health Air Pollution Info System: Not reported
Consolidated Emission Reporting Rule: Not reported
Total Organic Hydrocarbon Gases Tons/Yr: 21.48657973
Reactive Organic Gases Tons/Yr: 14.25837797468
Carbon Monoxide Emissions Tons/Yr: 5.385628
NOX - Oxides of Nitrogen Tons/Yr: 5.755352
SOX - Oxides of Sulphur Tons/Yr: .04720457
Particulate Matter Tons/Yr: 1.4911105
Part. Matter 10 Micrometers & Smlr Tons/Yr: 1.379787708

MAP FINDINGS
FOCUS MAP 23

Map ID	Site	Database(s)	EPA ID Number
--------	------	-------------	---------------

725	8201 ARLINGTON AVE 8201 ARLINGTON AVE RIVERSIDE, CA 92503	ERNS	93353661 N/A
-----	--	-------------	-------------------------

[Click this hyperlink](#) while viewing on your computer to access additional ERNS detail in the EDR Site Report.

725	ARLINGTON CHIROPRACTIC 8151 ARLINGTON AVE #N RIVERSIDE, CA 92503	HAZNET	S103950898 N/A
-----	---	---------------	---------------------------

HAZNET:

Gepaid: CAL920785828
 Contact: DWAYNE BOYD EVANS
 Telephone: 0000000000
 Facility Addr2: Not reported
 Mailing Name: Not reported
 Mailing Address: 8151 ARLINGTON AVE # N
 Mailing City,St,Zip: RIVERSIDE, CA 925030000
 Gen County: Riverside
 TSD EPA ID: CAT000613976
 TSD County: Orange
 Waste Category: Photochemicals/photoprocessing waste
 Disposal Method: Transfer Station
 Tons: .0625
 Facility County: Riverside

Gepaid: CAL920785828
 Contact: DWAYNE BOYD EVANS
 Telephone: 0000000000
 Facility Addr2: Not reported
 Mailing Name: Not reported
 Mailing Address: 8151 ARLINGTON AVE # N
 Mailing City,St,Zip: RIVERSIDE, CA 925030000
 Gen County: Riverside
 TSD EPA ID: CAD982524613
 TSD County: Orange
 Waste Category: Photochemicals/photoprocessing waste
 Disposal Method: Recycler
 Tons: .1251
 Facility County: Riverside

Gepaid: CAL920785828
 Contact: DWAYNE BOYD EVANS
 Telephone: 0000000000
 Facility Addr2: Not reported
 Mailing Name: Not reported
 Mailing Address: 8151 ARLINGTON AVE # N
 Mailing City,St,Zip: RIVERSIDE, CA 925030000
 Gen County: Riverside
 TSD EPA ID: CAD082524613
 TSD County: 0
 Waste Category: Photochemicals/photoprocessing waste
 Disposal Method: Not reported
 Tons: .1251
 Facility County: Riverside

MAP FINDINGS
FOCUS MAP 23

Map ID	Site	Database(s)	EPA ID Number
726	ROBERT JIMENEZ TRENCHING INC 7951 ARLINGTON AVE RIVERSIDE, CA 92503 HAZNET: Gepaid: CAL000057896 Contact: grace jimenez Telephone: 9096873624 Facility Addr2: Not reported Mailing Name: Not reported Mailing Address: 7951 ARLINGTON AVE Mailing City,St,Zip: RIVERSIDE, CA 925030000 Gen County: Riverside TSD EPA ID: Not reported TSD County: San Bernardino Waste Category: Aqueous solution with less than 10% total organic residues Disposal Method: Transfer Station Tons: 0.15 Facility County: Not reported	HAZNET	S105722628 N/A
726	FOUNDATION TRENCHING SERVICE 7951 ARLINGTON AVE RIVERSIDE, CA 92503 CA FID UST: Facility ID: 33001008 Regulated By: UTNKA Regulated ID: Not reported Cortese Code: Not reported SIC Code: Not reported Facility Phone: Not reported Mail To: Not reported Mailing Address: 7951 ARLINGTON AVE Mailing Address 2: Not reported Mailing City,St,Zip: RIVERSIDE 92503 Contact: Not reported Contact Phone: Not reported DUNs Number: Not reported NPDES Number: Not reported EPA ID: Not reported Comments: Not reported Status: Active SWEEPS UST: Status: A Comp Number: 18908 Number: 1 Board Of Equalization: Not reported Ref Date: 10-29-92 Act Date: 10-29-92 Created Date: 08-06-90 Tank Status: A Owner Tank Id: 1624 Swrcb Tank Id: 33-000-018908-000001 Actv Date: 10-29-92 Capacity: 100 Tank Use: UNKNOWN Stg: P Content: Not reported	CA FID UST SWEEPS UST	S101589922 N/A

MAP FINDINGS
FOCUS MAP 23

Map ID Site Database(s) EPA ID Number

FOUNDATION TRENCHING SERVICE (Continued)

S101589922

Number Of Tanks: 2
 Status: A
 Comp Number: 18908
 Number: 1
 Board Of Equalization: Not reported
 Ref Date: 10-29-92
 Act Date: 10-29-92
 Created Date: 08-06-90
 Tank Status: A
 Owner Tank Id: Not reported
 Swrcb Tank Id: 33-000-018908-000002
 Actv Date: 10-29-92
 Capacity: 100
 Tank Use: UNKNOWN
 Stg: P
 Content: Not reported
 Number Of Tanks: Not reported

726

**7911 ARLINGTON AVE
RIVERSIDE, CA 92504**

**CHMIRS S105658393
N/A**

CHMIRS:

OES Incident Number: 98-0037
 OES notification: 1/5/199808:23:49 AM
 OES Date: Not reported
 OES Time: Not reported
 Incident Date: Not reported
Date Completed: Not reported
 Property Use: Not reported
 Agency Id Number: Not reported
 Agency Incident Number: Not reported
 Time Notified: Not reported
 Time Completed: Not reported
 Surrounding Area: Not reported
 Estimated Temperature: Not reported
 Property Management: Not reported
 Special Studies 1: Not reported
 Special Studies 2: Not reported
 Special Studies 3: Not reported
 Special Studies 4: Not reported
 Special Studies 5: Not reported
 Special Studies 6: Not reported
 More Than Two Substances Involved?: Not reported
 Resp Agncy Personel # Of Decontaminated: Not reported
 Responding Agency Personel # Of Injuries: Not reported
 Responding Agency Personel # Of Fatalities: Not reported
 Others Number Of Decontaminated: Not reported
 Others Number Of Injuries: Not reported
 Others Number Of Fatalities: Not reported
 Vehicle Make/year: Not reported
 Vehicle License Number: Not reported
 Vehicle State: Not reported
 Vehicle Id Number: Not reported
 CA/DOT/PUC/ICC Number: Not reported
 Company Name: Not reported
 Reporting Officer Name/ID: Not reported

MAP FINDINGS
FOCUS MAP 23

Map ID Site Database(s) EPA ID Number

(Continued)

S105658393

Report Date: Not reported
 Comments: Not reported
 Facility Telephone: Not reported
 Waterway Involved: No
 Waterway: Not reported
 Spill Site: Not reported
 Cleanup By: Reporting Party
 Containment: Not reported
 What Happened: Not reported
 Type: Not reported
 Measure: Not reported
 Other: Not reported
 Date/Time: Not reported
 Year: 1998
 Agency: CITY OF RIVERSIDE
 Incident Date: 1/4/199812:00:00 AM
 Admin Agency: Riverside City Fire Department
 Amount: Not reported
 Contained: Unknown
 Site Type: Road
 E Date: Not reported
 Substance: SEWAGE
 Quantity Released: Not reported
 BBLs: 0
 Cups: 0
 CUFT: 0
 Gallons: 1,118
 Grams: 0
 Pounds: 0
 Liters: 0
 Ounces: 0
 Pints: 0
 Quarts: 0
 Sheen: 0
 Tons: 0
 Unknown: 0
 Description: Not reported
 Evacuations: 0
 Number of Injuries: 0
 Number of Fatalities: 0
 Description: MANHOLE BLOCKAGE CAUSED THE OVERFLOW.

727

7501 ARLINGTON AVENUE
RIVERSIDE, CA 92503

CHMIRS S100276932
N/A

CHMIRS:
 OES Incident Number: 9100828
 OES notification: Not reported
 OES Date: Not reported
 OES Time: Not reported
 Incident Date: 16-SEP-91
Date Completed: 16-SEP-91
 Property Use: 500
 Agency Id Number: 33075
 Agency Incident Number: 12893
 Time Notified: 705
 Time Completed: 813

MAP FINDINGS
FOCUS MAP 23

Map ID Site Database(s) EPA ID Number

(Continued)

S100276932

Surrounding Area: 500
 Estimated Temperature: 70
 Property Management: P
 Special Studies 1: Not reported
 Special Studies 2: Not reported
 Special Studies 3: Not reported
 Special Studies 4: Not reported
 Special Studies 5: Not reported
 Special Studies 6: Not reported
 More Than Two Substances Involved?: N
 Resp Agency Personel # Of Decontaminated: 0
 Responding Agency Personel # Of Injuries: 0
 Responding Agency Personel # Of Fatalities:0
 Others Number Of Decontaminated: 0
 Others Number Of Injuries: 0
 Others Number Of Fatalities: 0
 Vehicle Make/year: Not reported
 Vehicle License Number: Not reported
 Vehicle State: Not reported
 Vehicle Id Number: Not reported
 CA/DOT/PUC/ICC Number: Not reported
 Company Name: Not reported
 Reporting Officer Name/ID: FF. SHAWN BAUER (240)
 Report Date: 16-SEP-91
 Comments: Y
 Facility Telephone: 714 782-5331
 Waterway Involved: Not reported
 Waterway: Not reported
 Spill Site: Not reported
 Cleanup By: Not reported
 Containment: Not reported
 What Happened: Not reported
 Type: Not reported
 Measure: Not reported
 Other: Not reported
 Date/Time: Not reported
 Year: 88-92
 Agency: Not reported
 Incident Date: Not reported
 Admin Agency: Not reported
 Amount: Not reported
 Contained: Not reported
 Site Type: Not reported
 E Date: 03-AUG-92
 Substance: Not reported
 Quantity Released: Not reported
 BBLS: Not reported
 Cups: Not reported
 CUFT: Not reported
 Gallons: Not reported
 Grams: Not reported
 Pounds: Not reported
 Liters: Not reported
 Ounces: Not reported
 Pints: Not reported
 Quarts: Not reported
 Sheen: Not reported

MAP FINDINGS
FOCUS MAP 23

Map ID	Site	Database(s)	EPA ID Number
--------	------	-------------	---------------

(Continued)

S100276932

Tons:	Not reported
Unknown:	Not reported
Description:	Not reported
Evacuations:	Not reported
Number of Injuries:	Not reported
Number of Fatalities:	Not reported
Description:	Not reported

736

**LEYDE STEEL INC.
6327 RUTLAND AVE
RIVERSIDE, CA 92503**

HIST UST

U001576332
N/A

HIST UST:

Region:	STATE
Facility ID:	00000033176
Facility Type:	Other
Other Type:	REINFORCING STEEL
Total Tanks:	0001
Contact Name:	Not reported
Telephone:	7146890212
Owner Name:	LEYDE STEEL INC
Owner Address:	6327 RUTLAND AVE.
Owner City,St,Zip:	RIVERSIDE, CA 92503

Tank Num:	001
Container Num:	1
Year Installed:	Not reported
Tank Capacity:	00001000
Tank Used for:	PRODUCT
Type of Fuel:	DIESEL
Tank Construction:	Not reported
Leak Detection:	Stock Inventor

737

**HYDRO FORCE INC
6260 RUTLAND AVE STE A7 AND A8
RIVERSIDE, CA 92503**

FINDS
HAZNET
RCRA-NonGen

1000820269
CAD983663030

FINDS:

Other Pertinent Environmental Activity Identified at Site

RCRAInfo is a national information system that supports the Resource Conservation and Recovery Act (RCRA) program through the tracking of events and activities related to facilities that generate, transport, and treat, store, or dispose of hazardous waste. RCRAInfo allows RCRA program staff to track the notification, permit, compliance, and corrective action activities required under RCRA.

HAZNET:

Gepaid:	CAD983663030
Contact:	JAVIER SOTO
Telephone:	0000000000
Facility Addr2:	Not reported
Mailing Name:	Not reported
Mailing Address:	6260 RUTLAND AVE STE A7
Mailing City,St,Zip:	RIVERSIDE, CA 925030000

MAP FINDINGS
FOCUS MAP 23

Map ID Site Database(s) EPA ID Number

HYDRO FORCE INC (Continued)

1000820269

Gen County: Riverside
TSD EPA ID: CAT080033681
TSD County: Los Angeles
Waste Category: Unspecified oil-containing waste
Disposal Method: Disposal, Other
Tons: .6880
Facility County: Riverside

Gepaid: CAD983663030
Contact: JAVIER SOTO
Telephone: 0000000000
Facility Addr2: Not reported
Mailing Name: Not reported
Mailing Address: 6260 RUTLAND AVE STE A7
Mailing City,St,Zip: RIVERSIDE, CA 925030000
Gen County: Riverside
TSD EPA ID: CAT000613927
TSD County: San Bernardino
Waste Category: Aqueous solution with less than 10% total organic residues
Disposal Method: Transfer Station
Tons: 0.0917
Facility County: Riverside

RCRA-NonGen:

Date form received by agency: 01/15/1997
Facility name: HYDRO FORCE INC
Facility address: 6260 RUTLAND AVE STE A7 AND A8
RIVERSIDE, CA 92503
EPA ID: CAD983663030
Mailing address: ORANGEWOOD DR
RIVERSIDE, CA 92504
Contact: JAVIER SOTO
Contact address: 7383 ORANGEWOOD DR
RIVERSIDE, CA 92504
Contact country: US
Contact telephone: (909) 689-3987
Contact email: Not reported
EPA Region: 09
Classification: Non-Generator
Description: Handler: Non-Generators do not presently generate hazardous waste

Owner/Operator Summary:

Owner/operator name: JAVIER SOTO
Owner/operator address: 6260 RUTLAND AVE STE A7 AND A8
RIVERSIDE, CA 92503
Owner/operator country: Not reported
Owner/operator telephone: (909) 689-3987
Legal status: Private
Owner/Operator Type: Owner
Owner/Op start date: Not reported
Owner/Op end date: Not reported

Handler Activities Summary:

U.S. importer of hazardous waste: Unknown
Mixed waste (haz. and radioactive): Unknown
Recycler of hazardous waste: No

MAP FINDINGS
FOCUS MAP 23

Map ID	Site	Database(s)	EPA ID Number
--------	------	-------------	---------------

HYDRO FORCE INC (Continued)

1000820269

Transporter of hazardous waste: No
 Treater, storer or disposer of HW: No
 Underground injection activity: No
 On-site burner exemption: Unknown
 Furnace exemption: Unknown
 Used oil fuel burner: No
 Used oil processor: No
 User oil refiner: No
 Used oil fuel marketer to burner: No
 Used oil Specification marketer: No
 Used oil transfer facility: No
 Used oil transporter: No
 Off-site waste receiver: Commercial status unknown

Violation Status: No violations found

737

**F M STATION
6260 E RUTLAND AVE UNIT A8
RIVERSIDE, CA 92503**

**HAZNET S104581753
N/A**

HAZNET:

Gepaid: CAL000190059
 Contact: PAUL TUCKER/OWNER
 Telephone: 9093439509
 Facility Addr2: Not reported
 Mailing Name: Not reported
 Mailing Address: 6260 RUTLAND AVE #A-2
 Mailing City,St,Zip: RIVERSIDE, CA 925030000
 Gen County: Riverside
 TSD EPA ID: Not reported
 TSD County: Los Angeles
 Waste Category: Oxygenated solvents (acetone, butanol, ethyl acetate, etc.)
 Disposal Method: Transfer Station
 Tons: 0.05
 Facility County: Not reported

Gepaid: CAL000190059
 Contact: PAUL TUCKER
 Telephone: 0000000000
 Facility Addr2: Not reported
 Mailing Name: Not reported
 Mailing Address: 6260 E RUTLAND AVE UNIT A8
 Mailing City,St,Zip: RIVERSIDE, CA 925030000
 Gen County: Riverside
 TSD EPA ID: CAT080025711
 TSD County: San Bernardino
 Waste Category: Aqueous solution with less than 10% total organic residues
 Disposal Method: Transfer Station
 Tons: 0.2293
 Facility County: Riverside

Gepaid: CAL000190059
 Contact: PAUL TUCKER
 Telephone: 0000000000
 Facility Addr2: Not reported
 Mailing Name: Not reported
 Mailing Address: 6260 E RUTLAND AVE UNIT A8
 Mailing City,St,Zip: RIVERSIDE, CA 925030000
 Gen County: Riverside

MAP FINDINGS
FOCUS MAP 23

Map ID	Site	Database(s)	EPA ID Number
--------	------	-------------	---------------

F M STATION (Continued)

S104581753

TSD EPA ID: CAT080025711
TSD County: San Bernardino
Waste Category: Aqueous solution with less than 10% total organic residues
Disposal Method: Recycler
Tons: .2293
Facility County: Riverside

737

**MERX METALS INC
6260 RUTLAND UNIT A4
RIVERSIDE, CA 92503**

**FINDS 1000597478
RCRA-CESQG CAD983614918**

FINDS:

Other Pertinent Environmental Activity Identified at Site

RCRAInfo is a national information system that supports the Resource Conservation and Recovery Act (RCRA) program through the tracking of events and activities related to facilities that generate, transport, and treat, store, or dispose of hazardous waste. RCRAInfo allows RCRA program staff to track the notification, permit, compliance, and corrective action activities required under RCRA.

RCRA-CESQG:

Date form received by agency: 12/16/1991
Facility name: MERX METALS INC
Facility address: 6260 RUTLAND UNIT A4
RIVERSIDE, CA 92503
EPA ID: CAD983614918
Mailing address: RUTLAND UNIT A4
RIVERSIDE, CA 92503
Contact: BILL WASSON
Contact address: 6260 RUTLAND UNIT A4
RIVERSIDE, CA 92503
Contact country: US
Contact telephone: (714) 351-8150
Contact email: Not reported
EPA Region: 09
Classification: Conditionally Exempt Small Quantity Generator
Description: Handler: generates 100 kg or less of hazardous waste per calendar month, and accumulates 1000 kg or less of hazardous waste at any time; or generates 1 kg or less of acutely hazardous waste per calendar month, and accumulates at any time: 1 kg or less of acutely hazardous waste; or 100 kg or less of any residue or contaminated soil, waste or other debris resulting from the cleanup of a spill, into or on any land or water, of acutely hazardous waste; or generates 100 kg or less of any residue or contaminated soil, waste or other debris resulting from the cleanup of a spill, into or on any land or water, of acutely hazardous waste during any calendar month, and accumulates at any time: 1 kg or less of acutely hazardous waste; or 100 kg or less of any residue or contaminated soil, waste or other debris resulting from the cleanup of a spill, into or on any land or water, of acutely hazardous waste

Owner/Operator Summary:

Owner/operator name: BILL WASSON
Owner/operator address: 6260 RUTLAND UNIT A4
RIVERSIDE, CA 92503

MAP FINDINGS
FOCUS MAP 23

Map ID	Site	Database(s)	EPA ID Number
--------	------	-------------	---------------

MERX METALS INC (Continued)

1000597478

Owner/operator country: Not reported
 Owner/operator telephone: (714) 351-8150
 Legal status: Private
 Owner/Operator Type: Owner
 Owner/Op start date: Not reported
 Owner/Op end date: Not reported

Handler Activities Summary:

U.S. importer of hazardous waste: Unknown
 Mixed waste (haz. and radioactive): Unknown
 Recycler of hazardous waste: No
 Transporter of hazardous waste: Yes
 Treater, storer or disposer of HW: No
 Underground injection activity: No
 On-site burner exemption: Unknown
 Furnace exemption: Unknown
 Used oil fuel burner: No
 Used oil processor: No
 User oil refiner: No
 Used oil fuel marketer to burner: No
 Used oil Specification marketer: No
 Used oil transfer facility: No
 Used oil transporter: No
 Off-site waste receiver: Commercial status unknown

Violation Status: No violations found

737

**B&B AUTO BODY
 6260 RUTLAND, UNIT A-10
 RIVERSIDE, CA 92503**

**HAZNET S103667379
 N/A**

HAZNET:

Gepaid: CAL000068294
 Contact: RUDY BURCE
 Telephone: 0000000000
 Facility Addr2: Not reported
 Mailing Name: Not reported
 Mailing Address: 6260 RUTLAND AVE STE A10
 Mailing City,St,Zip: RIVERSIDE, CA 925031709
 Gen County: Riverside
 TSD EPA ID: CAD008252405
 TSD County: Los Angeles
 Waste Category: Unspecified solvent mixture Waste
 Disposal Method: Recycler
 Tons: .1501
 Facility County: Riverside

MAP FINDINGS
FOCUS MAP 23

Map ID	Site	Database(s)	EPA ID Number
737	GHOSTRIDE KUSTOMS 6260 RUTLAND AVE UNIT A-10 RIVERSIDE, CA 92503 HAZNET: Gepaid: CAL000221636 Contact: LARRY GOMES Telephone: 9096876272 Facility Addr2: Not reported Mailing Name: Not reported Mailing Address: 6260 RUTLAND AVE UNIT A-10 Mailing City,St,Zip: RIVERSIDE, CA 925030000 Gen County: Riverside TSD EPA ID: CAT080013352 TSD County: Los Angeles Waste Category: Aqueous solution with 10% or more total organic residues Disposal Method: Recycler Tons: .2293 Facility County: Riverside	HAZNET	S105093594 N/A
737	B & B AUTO BODY & ENGINE REPAI 6260 RUTLAND AVE UNIT AID RIVERSIDE, CA 92503 EMI: Year: 1990 Carbon Monoxide Emissions Tons/Yr: 33 Air Basin: SC Facility ID: 59025 Air District Name: SC SIC Code: 7538 Air District Name: SOUTH COAST AQMD Community Health Air Pollution Info System: Not reported Consolidated Emission Reporting Rule: Not reported Total Organic Hydrocarbon Gases Tons/Yr: 1 Reactive Organic Gases Tons/Yr: 0 Carbon Monoxide Emissions Tons/Yr: 0 NOX - Oxides of Nitrogen Tons/Yr: 0 SOX - Oxides of Sulphur Tons/Yr: 0 Particulate Matter Tons/Yr: 0 Part. Matter 10 Micrometers & Smlr Tons/Yr: 0	EMI	S106826535 N/A
740	R B M CONSTRUCTION 6227 RUTLAND AVE RIVERSIDE, CA 92503 RCRA-SQG: Date form received by agency: 06/27/2000 Facility name: R B M CONSTRUCTION Facility address: 6227 RUTLAND AVE RIVERSIDE, CA 92503 EPA ID: CAR000077420 Contact: BENJAMIN REYES Contact address: 6227 RUTLAND AVE RIVERSIDE, CA 92503 Contact country: US Contact telephone: (909) 359-4477 Contact email: Not reported	RCRA-SQG FINDS	1004675818 CAR000077420

MAP FINDINGS
FOCUS MAP 23

Map ID Site Database(s) EPA ID Number

R B M CONSTRUCTION (Continued)

1004675818

EPA Region: 09
Classification: Small Small Quantity Generator
Description: Handler: generates more than 100 and less than 1000 kg of hazardous waste during any calendar month and accumulates less than 6000 kg of hazardous waste at any time; or generates 100 kg or less of hazardous waste during any calendar month, and accumulates more than 1000 kg of hazardous waste at any time

Owner/Operator Summary:

Owner/operator name: BENJAMIN REYES
Owner/operator address: 6227 RUTLAND AVE
RIVERSIDE, CA 92503
Owner/operator country: Not reported
Owner/operator telephone: (909) 359-4477
Legal status: Private
Owner/Operator Type: Owner
Owner/Op start date: Not reported
Owner/Op end date: Not reported

Handler Activities Summary:

U.S. importer of hazardous waste: Unknown
Mixed waste (haz. and radioactive): Unknown
Recycler of hazardous waste: No
Transporter of hazardous waste: No
Treater, storer or disposer of HW: No
Underground injection activity: No
On-site burner exemption: Unknown
Furnace exemption: Unknown
Used oil fuel burner: No
Used oil processor: No
User oil refiner: No
Used oil fuel marketer to burner: No
Used oil Specification marketer: No
Used oil transfer facility: No
Used oil transporter: No
Off-site waste receiver: Commercial status unknown

Hazardous Waste Summary:

Waste code: D039
Waste name: TETRACHLOROETHYLENE

Violation Status: No violations found

FINDS:

Other Pertinent Environmental Activity Identified at Site

RCRAInfo is a national information system that supports the Resource Conservation and Recovery Act (RCRA) program through the tracking of events and activities related to facilities that generate, transport, and treat, store, or dispose of hazardous waste. RCRAInfo allows RCRA program staff to track the notification, permit, compliance, and corrective action activities required under RCRA.

MAP FINDINGS
FOCUS MAP 23

Map ID	Site	Database(s)	EPA ID Number
740	6227 RUTLAND RIVERSIDE, CA 92503	CHMIRS	S105673181 N/A
	CHMIRS: OES Incident Number: 01-4161 OES notification: 7/19/2001 12:20:46 PM OES Date: Not reported OES Time: Not reported Incident Date: Not reported Date Completed: Not reported Property Use: Not reported Agency Id Number: Not reported Agency Incident Number: Not reported Time Notified: Not reported Time Completed: Not reported Surrounding Area: Not reported Estimated Temperature: Not reported Property Management: Not reported Special Studies 1: Not reported Special Studies 2: Not reported Special Studies 3: Not reported Special Studies 4: Not reported Special Studies 5: Not reported Special Studies 6: Not reported More Than Two Substances Involved?: Not reported Resp Agncy Personel # Of Decontaminated: Not reported Responding Agency Personel # Of Injuries: Not reported Responding Agency Personel # Of Fatalities: Not reported Others Number Of Decontaminated: Not reported Others Number Of Injuries: Not reported Others Number Of Fatalities: Not reported Vehicle Make/year: Not reported Vehicle License Number: Not reported Vehicle State: Not reported Vehicle Id Number: Not reported CA/DOT/PUC/ICC Number: Not reported Company Name: Not reported Reporting Officer Name/ID: Not reported Report Date: Not reported Comments: Not reported Facility Telephone: Not reported Waterway Involved: No Waterway: Not reported Spill Site: Not reported Cleanup By: Unknown Containment: Not reported What Happened: Not reported Type: Not reported Measure: Not reported Other: Not reported Date/Time: Not reported Year: 2001 Agency: NRC Incident Date: 7/19/2001 12:00:00 AM Admin Agency: Riverside City Fire Department Amount: Not reported Contained: Yes Site Type: Merchant/Business		

MAP FINDINGS
FOCUS MAP 23

Map ID	Site	Database(s)	EPA ID Number
--------	------	-------------	---------------

(Continued)

S105673181

E Date:	Not reported
Substance:	Waste Oil
Quantity Released:	Not reported
BBLs:	0
Cups:	0
CUFT:	0
Gallons:	0
Grams:	0
Pounds:	0
Liters:	0
Ounces:	0
Pints:	0
Quarts:	0
Sheen:	0
Tons:	0
Unknown:	0.000000
Description:	Not reported
Evacuations:	0
Number of Injuries:	0
Number of Fatalities:	0
Description:	Faxed to OES by NRC: The company is dumping used waste oil into the ground behind their facility.

740

RBM CONSTRUCTION INC
6227 RUTLAND AVE
RIVERSIDE, CA 92503

HAZNET S105724418
N/A

HAZNET:

Gepaid:	CAL000207976
Contact:	ROBERTO RANGEL TREASURER
Telephone:	9093594477
Facility Addr2:	Not reported
Mailing Name:	Not reported
Mailing Address:	6227 RUTLAND AVE
Mailing City,St,Zip:	RIVERSIDE, CA 925030000
Gen County:	Riverside
TSD EPA ID:	Not reported
TSD County:	Los Angeles
Waste Category:	Other organic solids
Disposal Method:	Disposal, Land Fill
Tons:	0.32
Facility County:	Not reported

Gepaid:	CAL000207976
Contact:	ROBERTO RANGEL TREASURER
Telephone:	9093594477
Facility Addr2:	Not reported
Mailing Name:	Not reported
Mailing Address:	6227 RUTLAND AVE
Mailing City,St,Zip:	RIVERSIDE, CA 925030000
Gen County:	Riverside
TSD EPA ID:	Not reported
TSD County:	Los Angeles
Waste Category:	Aqueous solution with less than 10% total organic residues
Disposal Method:	Recycler
Tons:	0.68
Facility County:	Not reported

MAP FINDINGS
FOCUS MAP 23

Map ID Site Database(s) EPA ID Number

RBM CONSTRUCTION INC (Continued)

S105724418

Gepaid: CAL000207976
Contact: ROBERTO RANGEL TREASURER
Telephone: 9093594477
Facility Addr2: Not reported
Mailing Name: Not reported
Mailing Address: 6227 RUTLAND AVE
Mailing City,St,Zip: RIVERSIDE, CA 925030000
Gen County: Riverside
TSD EPA ID: Not reported
TSD County: Los Angeles
Waste Category: Unspecified oil-containing waste
Disposal Method: Disposal, Land Fill
Tons: 0.45
Facility County: Not reported

Gepaid: CAR000077420
Contact: BENJAMIN REYES/PRESIDENT
Telephone: 9093594477
Facility Addr2: Not reported
Mailing Name: Not reported
Mailing Address: 6227 RUTLAND AVE
Mailing City,St,Zip: RIVERSIDE, CA 925030000
Gen County: Riverside
TSD EPA ID: Not reported
TSD County: San Bernardino
Waste Category: Aqueous solution with less than 10% total organic residues
Disposal Method: Transfer Station
Tons: 0.76
Facility County: Not reported

Gepaid: CAR000077420
Contact: BENJAMIN REYES/PRESIDENT
Telephone: 9093594477
Facility Addr2: Not reported
Mailing Name: BENJAMIN REYES
Mailing Address: 6227 RUTLAND AVE
Mailing City,St,Zip: RIVERSIDE, CA 925030000
Gen County: Riverside
TSD EPA ID: CAT000613927
TSD County: Riverside
Waste Category: Aqueous solution with less than 10% total organic residues
Disposal Method: Transfer Station
Tons: 0.2
Facility County: Riverside

[Click this hyperlink](#) while viewing on your computer to access additional CA_HAZNET: detail in the EDR Site Report.

MAP FINDINGS
FOCUS MAP 23

Map ID	Site	Database(s)	EPA ID Number
740	U S ARMY CORP OF ENGINEERS/CAMP ANZA 6225 RUTLAND AVE RIVERSIDE, CA 92503	HAZNET	S102440476 N/A
	HAZNET: Gepaid: CAC001037368 Contact: US ARMY CORP OF ENGINEERS Telephone: 0000000000 Facility Addr2: Not reported Mailing Name: Not reported Mailing Address: PO BOX 6415 Mailing City,St,Zip: MARCH AIR FORCE BASE, CA 925180415 Gen County: Riverside TSD EPA ID: CAT080013352 TSD County: Los Angeles Waste Category: Unspecified aqueous solution Disposal Method: Recycler Tons: 2.0850 Facility County: Riverside		
	Gepaid: CAC001037368 Contact: US ARMY CORP OF ENGINEERS Telephone: 0000000000 Facility Addr2: Not reported Mailing Name: Not reported Mailing Address: PO BOX 6415 Mailing City,St,Zip: MARCH AIR FORCE BASE, CA 925180415 Gen County: Riverside TSD EPA ID: CAT080013352 TSD County: Los Angeles Waste Category: Unspecified oil-containing waste Disposal Method: Recycler Tons: 2.5020 Facility County: Riverside		
	Gepaid: CAC001037368 Contact: US ARMY CORP OF ENGINEERS Telephone: 0000000000 Facility Addr2: Not reported Mailing Name: Not reported Mailing Address: PO BOX 6415 Mailing City,St,Zip: MARCH AIR FORCE BASE, CA 925180415 Gen County: Riverside TSD EPA ID: CAD980675276 TSD County: Kern Waste Category: Contaminated soil from site clean-ups Disposal Method: Treatment, Tank Tons: 9.2500 Facility County: Riverside		

MAP FINDINGS
FOCUS MAP 23

Map ID	Site	Database(s)	EPA ID Number
740	TRANS-CHEM INDUSTRIES 6225 RUTLAND AVE RIVERSIDE, CA 92503 HIST UST: Region: STATE Facility ID: 00000053509 Facility Type: Other Other Type: DIVERSIFIED MFG. Total Tanks: 0002 Contact Name: Not reported Telephone: 7146881670 Owner Name: TRANS-CHEM INDUSTRIES Owner Address: 6225 RUTLAND AVE Owner City,St,Zip: RIVERSIDE, CA 92503 Tank Num: 001 Container Num: 1 Year Installed: Not reported Tank Capacity: 00014274 Tank Used for: WASTE Type of Fuel: WASTE OIL Tank Construction: 6 inches Leak Detection: Stock Inventor Tank Num: 002 Container Num: 2 Year Installed: Not reported Tank Capacity: 00014274 Tank Used for: WASTE Type of Fuel: WASTE OIL Tank Construction: 6 inches Leak Detection: Stock Inventor	HIST UST	U001576356 N/A
740	US ARMY CAMP ANZA UST B2 & B3 6225 RUTLAND AVE RIVERSIDE, CA 92503 LUST: Region: STATE Status: Leak being confirmed Chemical: 12034, 12 Local Case #: Not reported Case Number: 083302726T Qty Leaked: Not reported Abate Method: Not reported Case Type: Soil only Cross Street: PHILIP Enf Type: Not reported Funding: TC How Discovered: Tank Closure How Stopped: Close Tank Leak Cause: UNK Leak Source: UNK Global Id: T0606500438 Stop Date: 1995-08-09 00:00:00 Confirm Leak: 1995-12-14 00:00:00 Workplan: Not reported Prelim Assess: Not reported Pollution Char: Not reported	LUST	S105624541 N/A

MAP FINDINGS
FOCUS MAP 23

Map ID Site Database(s) EPA ID Number

US ARMY CAMP ANZA UST B2 & B3 (Continued)

S105624541

Remed Plan: Not reported
 Remed Action: Not reported
 Monitoring: Not reported
 Report Date: Not reported
 Discover Date: 1995-08-11 00:00:00
 Enforcement Dt: Not reported
 Release Date: 1995-09-28 00:00:00
 Review Date: Not reported
 Enter Date: Not reported
 MTBE Date: Not reported
 GW Qualifier: Not reported
 Soil Qualifier: Not reported
 Max MTBE GW ppb: Not reported
 Max MTBE Soil ppb: Not reported
 County: 33
 Org Name: Not reported
 Reg Board: Santa Ana Region
 Contact Person: Not reported
 Responsible Party: RICHARD LANE
 RP Address: 915 WILSHIRE BOULEVARD
 Interim: Not reported
 Oversight Prgm: Department of Defense UST
 MTBE Class: *
 MTBE Conc: 0
 MTBE Fuel: 0
 MTBE Tested: Not Required to be Tested.
 Staff: PAH
 Staff Initials: UNK
 Lead Agency: Regional Board
 Local Agency: 33000L
 Hydr Basin #: UPPER SANTA ANA VALL
 Beneficial: Not reported
 Priority: Not reported
 Cleanup Fund Id: Not reported
 Work Suspended: Not reported
 Operator: Not reported
 Water System Name: Not reported
 Well Name: Not reported
 Distance To Lust: 0
 Waste Discharge Global ID: Not reported
 Waste Disch Assigned Name: Not reported
 Summary: B2 - ADDITIONAL INVESTIGATION. B3 - CLOSED 6/26/96.

LUST:

Region: 8
 Case Type: Soil only
 Cross Street: PHILIP
 Enf Type: Not reported
 Funding: Not reported
 How Discovered: Tank Closure
 How Stopped: Not reported
 Leak Cause: UNK
 Leak Source: UNK
 Global ID: T0606500438
 How Stopped Date: 9/9/1995
 Review Date: 8/11/1995
 Workplan: Not reported

MAP FINDINGS
FOCUS MAP 23

Map ID	Site	Database(s)	EPA ID Number
--------	------	-------------	---------------

US ARMY CAMP ANZA UST B2 & B3 (Continued)

S105624541

Prelim Assess: Not reported
 Pollution Char: Not reported
 Remed Plan: Not reported
 Remed Action: Not reported
 Monitoring: 1/1/1965
 Close Date: Not reported
 Discover Date: 8/11/1995
 Enforcement Date: Not reported
 Review Date: 10/1/1996
 Enter Date: 12/14/1995
 MTBE Date: Not reported
 GW Qualifies: Not reported
 Soil Qualifies: Not reported
 Max MTBE GW: Not reported
 Max MTBE Soil: Not reported
 County: Riverside
 Operator: Not reported
 Regional Board: 08
 Facility Status: Post remedial action monitoring
 Substance: 12034
 Facility Contact: Not reported
 Interim: Not reported
 Oversight Program: DOD
 Latitude: 33.9445208
 Longitude: -117.468578
 MTBE Concentration: 0
 MTBE Fuel: 0
 MTBE Tested: NRQ
 Staff: PAH
 Staff Initials: UNK
 Lead Agency: Regional Board
 Local Agency: 33000L
 Hydr Basin #: UPPER SANTA ANA VALL
 Beneficial: Not reported
 Priority: Not reported
 Cleanup Fund Id: Not reported
 Work Suspended: Not reported
 Local Case Num: Not reported
 Case Number: 083302726T
 Qty Leaked: Not reported
 Abate Method: Not reported
 MTBE Class: *
 Summary: B2 - ADDITIONAL INVESTIGATION. B3 - CLOSED 6/26/96.

740

TRANS-CHEM INDUSTRIES
6225 RUTLAND AVE
RIVERSIDE, CA 92503

Cortese S101619588
CA FID UST N/A
SWEEPS UST

Cortese:
 Region: CORTESE
 Facility Addr2: Not reported

CA FID UST:
 Facility ID: 33002554
 Regulated By: UTNKA
 Regulated ID: 00053509
 Cortese Code: Not reported

MAP FINDINGS
FOCUS MAP 23

Map ID Site Database(s) EPA ID Number

TRANS-CHEM INDUSTRIES (Continued)

S101619588

SIC Code: Not reported
Facility Phone: 7146881670
Mail To: Not reported
Mailing Address: P O BOX
Mailing Address 2: Not reported
Mailing City,St,Zip: RIVERSIDE 92503
Contact: Not reported
Contact Phone: Not reported
DUNS Number: Not reported
NPDES Number: Not reported
EPA ID: Not reported
Comments: Not reported
Status: Active

SWEEPS UST:

Status: A
Comp Number: 53509
Number: 9
Board Of Equalization: 44-018353
Ref Date: 07-01-85
Act Date: Not reported
Created Date: 02-29-88
Tank Status: A
Owner Tank Id: 1
Swrcb Tank Id: 33-000-053509-000001
Actv Date: 07-01-85
Capacity: 14274
Tank Use: OIL
Stg: W
Content: WASTE OIL
Number Of Tanks: 2

Status: A
Comp Number: 53509
Number: 9
Board Of Equalization: 44-018353
Ref Date: 07-01-85
Act Date: Not reported
Created Date: 02-29-88
Tank Status: A
Owner Tank Id: 2
Swrcb Tank Id: 33-000-053509-000002
Actv Date: 07-01-85
Capacity: 14274
Tank Use: OIL
Stg: W
Content: WASTE OIL
Number Of Tanks: Not reported

MAP FINDINGS
FOCUS MAP 23

Map ID	Site	Database(s)	EPA ID Number
740	AUTO TRANS FACTORY 6200 RUTLAND AVE RIVERSIDE, CA 92503	LUST Cortese HIST UST	1000327191 N/A
	LUST:		
	Region:	STATE	
	Status:	Case Closed	
	Chemical:	Waste Oil	
	Local Case #:	90260	
	Case Number:	083301457T	
	Qty Leaked:	Not reported	
	Abate Method:	Not reported	
	Case Type:	Soil only	
	Cross Street:	ARLINGTON	
	Enf Type:	Not reported	
	Funding:	CLOS	
	How Discovered:	Tank Closure	
	How Stopped:	Not reported	
	Leak Cause:	UNK	
	Leak Source:	UNK	
	Global Id:	T0606500174	
	Stop Date:	1990-03-06 00:00:00	
	Confirm Leak:	1990-04-06 00:00:00	
	Workplan:	Not reported	
	Prelim Assess:	Not reported	
	Pollution Char:	Not reported	
	Remed Plan:	Not reported	
	Remed Action:	Not reported	
	Monitoring:	Not reported	
	Report Date:	1990-06-25 00:00:00	
	Discover Date:	1990-03-06 00:00:00	
	Enforcement Dt:	1965-01-01 00:00:00	
	Release Date:	1990-04-02 00:00:00	
	Review Date:	Not reported	
	Enter Date:	1990-03-21 00:00:00	
	MTBE Date:	Not reported	
	GW Qualifier:	Not reported	
	Soil Qualifier:	Not reported	
	Max MTBE GW ppb:	Not reported	
	Max MTBE Soil ppb:	Not reported	
	County:	33	
	Org Name:	Not reported	
	Reg Board:	Santa Ana Region	
	Contact Person:	Not reported	
	Responsible Party:	LEYDE STEEL INC.	
	RP Address:	6327 RUTLAND AVENUE, RIVERSIDE, CA 92503	
	Interim:	Not reported	
	Oversight Prgm:	LUST	
	MTBE Class:	*	
	MTBE Conc:	0	
	MTBE Fuel:	0	
	MTBE Tested:	Not Required to be Tested.	
	Staff:	PAH	
	Staff Initials:	SCB	
	Lead Agency:	Local Agency	
	Local Agency:	33000L	
	Hydr Basin #:	UPPER SANTA ANA VALL	
	Beneficial:	Not reported	
	Priority:	Not reported	

MAP FINDINGS
FOCUS MAP 23

Map ID	Site	Database(s)	EPA ID Number
--------	------	-------------	---------------

AUTO TRANS FACTORY (Continued)

1000327191

Cleanup Fund Id: Not reported
 Work Suspended: Not reported
 Operator: Not reported
 Water System Name: Not reported
 Well Name: Not reported
 Distance To Lust: 0
 Waste Discharge Global ID: Not reported
 Waste Disch Assigned Name: Not reported
 Summary: Not reported

LUST:

Region: 8
 Case Type: Soil only
 Cross Street: ARLINGTON
 Enf Type: CLOS
 Funding: Not reported
 How Discovered: Tank Closure
 How Stopped: Not reported
 Leak Cause: UNK
 Leak Source: UNK
 Global ID: T0606500174
 How Stopped Date: 3/6/1990
 Review Date: 4/6/1990
 Workplan: Not reported
 Prelim Assess: Not reported
 Pollution Char: Not reported
 Remed Plan: Not reported
 Remed Action: Not reported
 Monitoring: Not reported
 Close Date: 6/25/1990
 Discover Date: 3/6/1990
 Enforcement Date: 1/1/1965
 Review Date: Not reported
 Enter Date: 3/21/1990
 MTBE Date: Not reported
 GW Qualifies: Not reported
 Soil Qualifies: Not reported
 Max MTBE GW: Not reported
 Max MTBE Soil: Not reported
 County: Riverside
 Operator: Not reported
 Regional Board: 08
 Facility Status: Case Closed
 Substance: 12035
 Facility Contact: Not reported
 Interim: Not reported
 Oversight Program: LUST
 Latitude: 33.9443468
 Longitude: -117.468844
 MTBE Concentration: 0
 MTBE Fuel: 0
 MTBE Tested: NRQ
 Staff: PAH
 Staff Initials: UNK
 Lead Agency: Local Agency
 Local Agency: 33000L
 Hydr Basin #: UPPER SANTA ANA VALL

MAP FINDINGS
FOCUS MAP 23

Map ID Site Database(s) EPA ID Number

AUTO TRANS FACTORY (Continued)

1000327191

Beneficial: Not reported
Priority: Not reported
Cleanup Fund Id: Not reported
Work Suspended: Not reported
Local Case Num: 90260
Case Number: 083301457T
Qty Leaked: Not reported
Abate Method: Not reported
MTBE Class: *
Summary: Not reported

LUST:

Region: RIVERSIDE
Site Closed: Yes
Employee ID: 3
Facility ID: 90260
Case Type: Soil only
Status: 9

Cortese:

Region: CORTESE
Facility Addr2: 6200 RUTLAND AVE

HIST UST:

Region: STATE
Facility ID: 00000001289
Facility Type: Other
Other Type: SHOP
Total Tanks: 0001
Contact Name: HARVEY LEYDE
Telephone: 7146890212
Owner Name: HARVEY LEYDE
Owner Address: 6327 RUTLAND AVE.
Owner City,St,Zip: RIVERSIDE, CA 92503

Tank Num: 001
Container Num: 1
Year Installed: Not reported
Tank Capacity: 00001000
Tank Used for: WASTE
Type of Fuel: WASTE OIL
Tank Construction: Not reported
Leak Detection: Stock Inventor

742

**8200 ARLINGTON, ROHR INDUSTRY
RIVERSIDE, CA 92503**

**CHMIRS S100278929
N/A**

CHMIRS:

OES Incident Number: 8802448
OES notification: Not reported
OES Date: Not reported
OES Time: Not reported
Incident Date: 02-AUG-88
Date Completed: 02-AUG-88
Property Use: 700

MAP FINDINGS
FOCUS MAP 23

Map ID Site Database(s) EPA ID Number

(Continued)

S100278929

Agency Id Number: 33075
 Agency Incident Number: 8809708
 Time Notified: 1543
 Time Completed: 1923
 Surrounding Area: 936
 Estimated Temperature: 85
 Property Management: P
 Special Studies 1: Not reported
 Special Studies 2: Not reported
 Special Studies 3: Not reported
 Special Studies 4: Not reported
 Special Studies 5: Not reported
 Special Studies 6: Not reported
 More Than Two Substances Involved?: N
 Resp Agncy Personel # Of Decontaminated: Not reported
 Responding Agency Personel # Of Injuries: Not reported
 Responding Agency Personel # Of Fatalities: Not reported
 Others Number Of Decontaminated: Not reported
 Others Number Of Injuries: Not reported
 Others Number Of Fatalities: Not reported
 Vehicle Make/year: Not reported
 Vehicle License Number: Not reported
 Vehicle State: Not reported
 Vehicle Id Number: Not reported
 CA/DOT/PUC/ICC Number: Not reported
 Company Name: USPSI - FONTANA
 Reporting Officer Name/ID: RONALD RICHMOND
 Report Date: 06-AUG-88
 Comments: Y
 Facility Telephone: 714 351-6105
 Waterway Involved: Not reported
 Waterway: Not reported
 Spill Site: Not reported
 Cleanup By: Not reported
 Containment: Not reported
 What Happened: Not reported
 Type: Not reported
 Measure: Not reported
 Other: Not reported
 Date/Time: Not reported
 Year: 88-92
 Agency: Not reported
 Incident Date: Not reported
 Admin Agency: Not reported
 Amount: Not reported
 Contained: Not reported
 Site Type: Not reported
 E Date: 02-MAR-89
 Substance: Not reported
 Quantity Released: Not reported
 BBLs: Not reported
 Cups: Not reported
 CUFT: Not reported
 Gallons: Not reported
 Grams: Not reported
 Pounds: Not reported
 Liters: Not reported

MAP FINDINGS
FOCUS MAP 23

Map ID Site Database(s) EPA ID Number

(Continued)

S100278929

Ounces: Not reported
Pints: Not reported
Quarts: Not reported
Sheen: Not reported
Tons: Not reported
Unknown: Not reported
Description: Not reported
Evacuations: Not reported
Number of Injuries: Not reported
Number of Fatalities: Not reported
Description: Not reported

742

**8200 ARLINGTON (ROHR)
RIVERSIDE, CA 92503**

CHMIRS S100219660
N/A

CHMIRS:

OES Incident Number: 9010173
OES notification: Not reported
OES Date: Not reported
OES Time: Not reported
Incident Date: 23-MAR-90
Date Completed: 23-MAR-90
Property Use: 600
Agency Id Number: 33075
Agency Incident Number: 9004130
Time Notified: 1800
Time Completed: 1824
Surrounding Area: 600
Estimated Temperature: 60
Property Management: U
Special Studies 1: Not reported
Special Studies 2: Not reported
Special Studies 3: Not reported
Special Studies 4: Not reported
Special Studies 5: Not reported
Special Studies 6: Not reported
More Than Two Substances Involved?: N
Resp Agncy Personel # Of Decontaminated: 0
Responding Agency Personel # Of Injuries: 0
Responding Agency Personel # Of Fatalities: 0
Others Number Of Decontaminated: 0
Others Number Of Injuries: 0
Others Number Of Fatalities: 0
Vehicle Make/year: Not reported
Vehicle License Number: Not reported
Vehicle State: Not reported
Vehicle Id Number: Not reported
CA/DOT/PUC/ICC Number: Not reported
Company Name: Not reported
Reporting Officer Name/ID: RONALD RICHMOND
Report Date: 23-MAR-90
Comments: Not reported
Facility Telephone: 714 351-6107
Waterway Involved: Not reported
Waterway: Not reported
Spill Site: Not reported
Cleanup By: Not reported

MAP FINDINGS
FOCUS MAP 23

Map ID Site Database(s) EPA ID Number

(Continued)

S100219660

Containment: Not reported
 What Happened: Not reported
 Type: Not reported
 Measure: Not reported
 Other: Not reported
 Date/Time: Not reported
 Year: 88-92
 Agency: Not reported
 Incident Date: Not reported
 Admin Agency: Not reported
 Amount: Not reported
 Contained: Not reported
 Site Type: Not reported
 E Date: 30-MAY-90
 Substance: Not reported
 Quantity Released: Not reported
 BBLs: Not reported
 Cups: Not reported
 CUFT: Not reported
 Gallons: Not reported
 Grams: Not reported
 Pounds: Not reported
 Liters: Not reported
 Ounces: Not reported
 Pints: Not reported
 Quarts: Not reported
 Sheen: Not reported
 Tons: Not reported
 Unknown: Not reported
 Description: Not reported
 Evacuations: Not reported
 Number of Injuries: Not reported
 Number of Fatalities: Not reported
 Description: Not reported

743 **J. M. WOODWORKS INC**
9800 BEAU AVE.
RIVERSIDE, CA 92515

EMI S106833295
 N/A

EMI:
 Year: 1987
 Carbon Monoxide Emissions Tons/Yr: 33
 Air Basin: SC
 Facility ID: 19744
 Air District Name: SC
 SIC Code: 2521
 Air District Name: SOUTH COAST AQMD
 Community Health Air Pollution Info System: Not reported
 Consolidated Emission Reporting Rule: Not reported
 Total Organic Hydrocarbon Gases Tons/Yr: 0
 Reactive Organic Gases Tons/Yr: 0
 Carbon Monoxide Emissions Tons/Yr: 0
 NOX - Oxides of Nitrogen Tons/Yr: 0
 SOX - Oxides of Sulphur Tons/Yr: 0
 Particulate Matter Tons/Yr: 0
 Part. Matter 10 Micrometers & Smllr Tons/Yr: 0

 Year: 1990

MAP FINDINGS
FOCUS MAP 23

Map ID	Site	Database(s)	EPA ID Number
	J. M. WOODWORKS INC (Continued) Carbon Monoxide Emissions Tons/Yr: 33 Air Basin: SC Facility ID: 19744 Air District Name: SC SIC Code: 2511 Air District Name: SOUTH COAST AQMD Community Health Air Pollution Info System: Not reported Consolidated Emission Reporting Rule: Not reported Total Organic Hydrocarbon Gases Tons/Yr: 0 Reactive Organic Gases Tons/Yr: 0 Carbon Monoxide Emissions Tons/Yr: 0 NOX - Oxides of Nitrogen Tons/Yr: 0 SOX - Oxides of Sulphur Tons/Yr: 0 Particulate Matter Tons/Yr: 0 Part. Matter 10 Micrometers & Smllr Tons/Yr: 0		S106833295
746	ROBERT SCOGGINS 6080 RUTLAND AVE RIVERSIDE, CA 92503 HAZNET: Gepaid: CAC000872528 Contact: ROBERT SCOGGINS Telephone: 0000000000 Facility Addr2: Not reported Mailing Name: Not reported Mailing Address: LEYDE STEEL Mailing City,St,Zip: RIVERSIDE, CA 925030000 Gen County: Riverside TSD EPA ID: CAD000633164 TSD County: Imperial Waste Category: Contaminated soil from site clean-ups Disposal Method: Disposal, Land Fill Tons: 15.1704 Facility County: Riverside	HAZNET	S102795258 N/A
747	US ARMY (CAMP ANZA) TANK 8413 RIVERSIDE, CA 92503 Cortese: Region: CORTESE Facility Addr2: Not reported	Cortese	S102440459 N/A

MAP FINDINGS
FOCUS MAP 23

Map ID	Site	Database(s)	EPA ID Number
747	8499 CYPRESS AVE RIVERSIDE, CA 92503 CDL: Facility ID: 200012049 Date: 2000-12-12 00:00:00 Lab Type: Illegal Drug Lab (L) - location where an illegal drug lab was operated or drug lab equipment and/or materials were stored.	CDL	S107536698 N/A
747	NEYI CAJA 8446 CYPRESS AVE RIVERSIDE, CA 92503 HAZNET: Gepaid: CAC002606099 Contact: NEYI CAJA Telephone: 9513514136 Facility Addr2: Not reported Mailing Name: Not reported Mailing Address: 31501 SAGECREST DR Mailing City,St,Zip: LAKE ELSINORE, CA 924050413 Gen County: Riverside TSD EPA ID: CAD097030993 TSD County: Los Angeles Waste Category: Other organic solids Disposal Method: Transfer Station Tons: 0 Facility County: Riverside	HAZNET	S108751699 N/A
747	US ARMY CAMP ANZA TANK B10 8413 CYPRESS AVE RIVERSIDE, CA 92503 LUST: Region: STATE Status: Leak being confirmed Chemical: 12034, 2 Local Case #: Not reported Case Number: 083302723T Qty Leaked: Not reported Abate Method: Not reported Case Type: Other ground water affected Cross Street: RUTLAND Enf Type: D Funding: TC How Discovered: Tank Closure How Stopped: Close Tank Leak Cause: UNK Leak Source: UNK Global Id: T0606500435 Stop Date: 1995-09-06 00:00:00 Confirm Leak: 1995-12-11 00:00:00 Workplan: Not reported Prelim Assess: Not reported Pollution Char: Not reported Remed Plan: Not reported Remed Action: Not reported	LUST	S105624644 N/A

MAP FINDINGS
FOCUS MAP 23

Map ID Site Database(s) EPA ID Number

US ARMY CAMP ANZA TANK B10 (Continued)

S105624644

Monitoring: Not reported
 Report Date: Not reported
 Discover Date: 1995-09-07 00:00:00
 Enforcement Dt: Not reported
 Release Date: 1995-09-29 00:00:00
 Review Date: Not reported
 Enter Date: Not reported
 MTBE Date: Not reported
 GW Qualifier: Not reported
 Soil Qualifier: =
 Max MTBE GW ppb: Not reported
 Max MTBE Soil ppb: Not reported
 County: 33
 Org Name: Not reported
 Reg Board: Santa Ana Region
 Contact Person: Not reported
 Responsible Party: RICHARD LANE
 RP Address: 915 WILSHIRE BOULEVARD
 Interim: Not reported
 Oversight Prgm: Department of Defense UST
 MTBE Class: *
 MTBE Conc: 0
 MTBE Fuel: 0
 MTBE Tested: Not Required to be Tested.
 Staff: PAH
 Staff Initials: UNK
 Lead Agency: Regional Board
 Local Agency: 33000L
 Hydr Basin #: UPPER SANTA ANA VALL
 Beneficial: Not reported
 Priority: Not reported
 Cleanup Fund Id: Not reported
 Work Suspended: Not reported
 Operator: Not reported
 Water System Name: Not reported
 Well Name: Not reported
 Distance To Lust: 0
 Waste Discharge Global ID: Not reported
 Waste Disch Assigned Name: Not reported
 Summary: 6/25/96 ADDITIONAL INVESTIGATION

LUST:

Region: 8
 Case Type: Other ground water affected
 Cross Street: RUTLAND
 Enf Type: Not reported
 Funding: D
 How Discovered: Tank Closure
 How Stopped: Not reported
 Leak Cause: UNK
 Leak Source: UNK
 Global ID: T0606500435
 How Stopped Date: 9/6/1995
 Review Date: 9/7/1995
 Workplan: Not reported
 Prelim Assess: Not reported
 Pollution Char: 7/11/2000

MAP FINDINGS
FOCUS MAP 23

Map ID Site Database(s) EPA ID Number

US ARMY CAMP ANZA TANK B10 (Continued)

S105624644

Remed Plan: Not reported
 Remed Action: Not reported
 Monitoring: Not reported
 Close Date: Not reported
 Discover Date: 9/7/1995
 Enforcement Date: Not reported
 Review Date: 10/1/1996
 Enter Date: 12/14/1995
 MTBE Date: Not reported
 GW Qualifies: Not reported
 Soil Qualifies: Not reported
 Max MTBE GW: Not reported
 Max MTBE Soil: Not reported
 County: Riverside
 Operator: Not reported
 Regional Board: 08
 Facility Status: Pollution Characterization
 Substance: 12034
 Facility Contact: Not reported
 Interim: Not reported
 Oversight Program: DOD
 Latitude: 33.9429579
 Longitude: -117.4633548
 MTBE Concentration: 0
 MTBE Fuel: 0
 MTBE Tested: NRQ
 Staff: PAH
 Staff Initials: UNK
 Lead Agency: Regional Board
 Local Agency: 33000L
 Hydr Basin #: UPPER SANTA ANA VALL
 Beneficial: Not reported
 Priority: Not reported
 Cleanup Fund Id: Not reported
 Work Suspended: Not reported
 Local Case Num: Not reported
 Case Number: 083302723T
 Qty Leaked: Not reported
 Abate Method: Not reported
 MTBE Class: *
 Summary: 6/25/96 ADDITIONAL INVESTIGATION

748

**ROHR INDUSTRIES INC.
8233 CYPRESS AVE
RIVERSIDE, CA 92503**

**LUST S101300561
N/A**

LUST:

Region: STATE
 Status: Case Closed
 Chemical: Ethylene Dichloride
 Local Case #: Not reported
 Case Number: 083300478T
 Qty Leaked: Not reported
 Abate Method: Not reported
 Case Type: Drinking Water Aquifer affected
 Cross Street: WOHLSTETTER
 Enf Type: Not reported
 Funding: Not reported

MAP FINDINGS
FOCUS MAP 23

Map ID	Site	Database(s)	EPA ID Number
--------	------	-------------	---------------

ROHR INDUSTRIES INC. (Continued)

S101300561

How Discovered: Not reported
 How Stopped: Not reported
 Leak Cause: Not reported
 Leak Source: Not reported
 Global Id: T0606500049
 Stop Date: Not reported
 Confirm Leak: Not reported
 Workplan: Not reported
 Prelim Assess: Not reported
 Pollution Char: 1987-07-20 00:00:00
 Remed Plan: Not reported
 Remed Action: Not reported
 Monitoring: Not reported
 Report Date: 1996-09-16 00:00:00
 Discover Date: Not reported
 Enforcement Dt: Not reported
 Release Date: 1987-07-20 00:00:00
 Review Date: 1990-04-03 00:00:00
 Enter Date: 1987-07-20 00:00:00
 MTBE Date: Not reported
 GW Qualifier: Not reported
 Soil Qualifier: Not reported
 Max MTBE GW ppb: Not reported
 Max MTBE Soil ppb: Not reported
 County: 33
 Org Name: Not reported
 Reg Board: Santa Ana Region
 Contact Person: Not reported
 Responsible Party: CAL-WEST NATIONAL BANK
 RP Address: 8233 CYPRESS AVENUE, RIVERSIDE, CA 92503
 Interim: Not reported
 Oversight Prgm: LUST
 MTBE Class: *
 MTBE Conc: 0
 MTBE Fuel: 0
 MTBE Tested: Not Required to be Tested.
 Staff: CAB
 Staff Initials: UNK
 Lead Agency: Regional Board
 Local Agency: 33000L
 Hydr Basin #: UPPER SANTA ANA VALL
 Beneficial: Not reported
 Priority: Not reported
 Cleanup Fund Id: Not reported
 Work Suspended: Not reported
 Operator: Not reported
 Water System Name: Not reported
 Well Name: Not reported
 Distance To Lust: 0
 Waste Discharge Global ID: Not reported
 Waste Disch Assigned Name: Not reported
 Summary: ROHR PURCHASED SITE IN 1988. SITE INCORPORATED INTO MONITORING AND CLEANUP AT THE 8200 ARLINGTON ADDRESS.

LUST:

Region: 8
 Case Type: Drinking Water Aquifer affected

MAP FINDINGS
FOCUS MAP 23

Map ID Site Database(s) EPA ID Number

ROHR INDUSTRIES INC. (Continued)

S101300561

Cross Street:	WOHLSTETTER
Enf Type:	Not reported
Funding:	Not reported
How Discovered:	Not reported
How Stopped:	Not reported
Leak Cause:	Not reported
Leak Source:	Not reported
Global ID:	T0606500049
How Stopped Date:	Not reported
Review Date:	Not reported
Workplan:	Not reported
Prelim Assess:	Not reported
Pollution Char:	7/20/1987
Remed Plan:	Not reported
Remed Action:	Not reported
Monitoring:	Not reported
Close Date:	9/16/1996
Discover Date:	Not reported
Enforcement Date:	Not reported
Review Date:	4/3/1990
Enter Date:	7/20/1987
MTBE Date:	Not reported
GW Qualifies:	Not reported
Soil Qualifies:	Not reported
Max MTBE GW:	Not reported
Max MTBE Soil:	Not reported
County:	Riverside
Operator:	Not reported
Regional Board:	08
Facility Status:	Case Closed
Substance:	107062
Facility Contact:	Not reported
Interim:	Not reported
Oversite Program:	LUST
Latitude:	33.9429359
Longitude:	-117.4617637
MTBE Concentration:	0
MTBE Fuel:	0
MTBE Tested:	NRQ
Staff:	CAB
Staff Initials:	UNK
Lead Agency:	Regional Board
Local Agency:	33000L
Hydr Basin #:	UPPER SANTA ANA VALL
Beneficial:	Not reported
Priority:	Not reported
Cleanup Fund Id:	Not reported
Work Suspended:	Not reported
Local Case Num:	Not reported
Case Number:	083300478T
Qty Leaked:	Not reported
Abate Method:	Not reported
MTBE Class:	*
Summary:	ROHR PURCHASED SITE IN 1988. SITE INCORPORATED INTO MONITORING AND CLEANUP AT THE 8200 ARLINGTON ADDRESS.

MAP FINDINGS
FOCUS MAP 23

Map ID	Site	Database(s)	EPA ID Number
748	ROHR INDUSTRIES INC. 8233 CYPRESS RIVERDALE, CA 92503 Cortese: Region: CORTESE Facility Addr2: Not reported	Cortese	S105025869 N/A
748	CYPRESS AUTO CENTER 8163 CYPRESS AVE RIVERSIDE, CA 92503 HAZNET: Gepaid: CAL000216067 Contact: JAVIER VILLAGENOR/MGR Telephone: 9097856328 Facility Addr2: Not reported Mailing Name: Not reported Mailing Address: 8163 CYPRESS AVE Mailing City,St,Zip: RIVERSIDE, CA 925030000 Gen County: Riverside TSD EPA ID: Not reported TSD County: Los Angeles Waste Category: Aqueous solution with less than 10% total organic residues Disposal Method: Transfer Station Tons: 0.05 Facility County: Not reported	HAZNET	S105724778 N/A
749	US ARMY (CAMP ANZA) TANK 8041 CYPRESS RIVERDALE, CA 92503 Cortese: Region: CORTESE Facility Addr2: Not reported	Cortese	S105025868 N/A
749	US ARMY CAMP ANZA UST B18 8041 CYPRESS AVE RIVERSIDE, CA 92503 LUST: Region: STATE Status: Case Closed Chemical: Diesel Local Case #: Not reported Case Number: 083302725T Qty Leaked: Not reported Abate Method: Not reported Case Type: Soil only Cross Street: TREY Enf Type: Not reported	LUST	S105624626 N/A

MAP FINDINGS
FOCUS MAP 23

Map ID Site Database(s) EPA ID Number

US ARMY CAMP ANZA UST B18 (Continued)

S105624626

Funding: Not reported
 How Discovered: Tank Closure
 How Stopped: Not reported
 Leak Cause: UNK
 Leak Source: UNK
 Global Id: T0606500437
 Stop Date: 1995-09-12 00:00:00
 Confirm Leak: 1995-09-13 00:00:00
 Workplan: Not reported
 Prelim Assess: Not reported
 Pollution Char: Not reported
 Remed Plan: Not reported
 Remed Action: Not reported
 Monitoring: Not reported
 Report Date: 1996-06-26 00:00:00
 Discover Date: 1995-09-13 00:00:00
 Enforcement Dt: Not reported
 Release Date: 1995-09-29 00:00:00
 Review Date: 1995-06-26 00:00:00
 Enter Date: 1995-12-14 00:00:00
 MTBE Date: Not reported
 GW Qualifier: Not reported
 Soil Qualifier: Not reported
 Max MTBE GW ppb: Not reported
 Max MTBE Soil ppb: Not reported
 County: 33
 Org Name: Not reported
 Reg Board: Santa Ana Region
 Contact Person: Not reported
 Responsible Party: ARMY CORP OF ENGINEERS
 RP Address: P.O. BOX 6415, MARCH AFB, MORENO VALLEY CA 92518-6415
 Interim: Not reported
 Oversight Prgm: Department of Defense UST
 MTBE Class: *
 MTBE Conc: 0
 MTBE Fuel: 0
 MTBE Tested: Not Required to be Tested.
 Staff: PAH
 Staff Initials: UNK
 Lead Agency: Regional Board
 Local Agency: 33000L
 Hydr Basin #: UPPER SANTA ANA VALL
 Beneficial: Not reported
 Priority: Not reported
 Cleanup Fund Id: Not reported
 Work Suspended: Not reported
 Operator: Not reported
 Water System Name: Not reported
 Well Name: Not reported
 Distance To Lust: 0
 Waste Discharge Global ID: Not reported
 Waste Disch Assigned Name: Not reported
 Summary: Not reported

LUST:

Region: 8
 Case Type: Soil only

MAP FINDINGS
FOCUS MAP 23

Map ID Site Database(s) EPA ID Number

US ARMY CAMP ANZA UST B18 (Continued)

S105624626

Cross Street: TREY
 Enf Type: Not reported
 Funding: Not reported
 How Discovered: Tank Closure
 How Stopped: Not reported
 Leak Cause: UNK
 Leak Source: UNK
 Global ID: T0606500437
 How Stopped Date: 9/12/1995
 Review Date: 9/13/1995
 Workplan: Not reported
 Prelim Assess: Not reported
 Pollution Char: Not reported
 Remed Plan: Not reported
 Remed Action: Not reported
 Monitoring: Not reported
 Close Date: 6/26/1996
 Discover Date: 9/13/1995
 Enforcement Date: Not reported
 Review Date: 6/26/1995
 Enter Date: 12/14/1995
 MTBE Date: Not reported
 GW Qualifies: Not reported
 Soil Qualifies: Not reported
 Max MTBE GW: Not reported
 Max MTBE Soil: Not reported
 County: Riverside
 Operator: Not reported
 Regional Board: 08
 Facility Status: Case Closed
 Substance: 12034
 Facility Contact: Not reported
 Interim: Not reported
 Oversight Program: DOD
 Latitude: 33.9429129
 Longitude: -117.4599926
 MTBE Concentration: 0
 MTBE Fuel: 0
 MTBE Tested: NRQ
 Staff: PAH
 Staff Initials: UNK
 Lead Agency: Regional Board
 Local Agency: 33000L
 Hydr Basin #: UPPER SANTA ANA VALL
 Beneficial: Not reported
 Priority: Not reported
 Cleanup Fund Id: Not reported
 Work Suspended: Not reported
 Local Case Num: Not reported
 Case Number: 083302725T
 Qty Leaked: Not reported
 Abate Method: Not reported
 MTBE Class: *
 Summary: Not reported

MAP FINDINGS
FOCUS MAP 23

Map ID	Site	Database(s)	EPA ID Number
750	<p>CLANDESTINE DRUG LAB OPERATOR UNKNOWN 7876 CYPRESS ST RIVERSIDE, CA 92503</p> <p>HAZNET:</p> <p>Gepaid: CLU970017399 Contact: HUBERTO MANTALBO Telephone: 0000000000 Facility Addr2: Not reported Mailing Name: Not reported Mailing Address: PO BOX 806 Mailing City,St,Zip: SACRAMENTO, CA 958120806 Gen County: Riverside TSD EPA ID: AZD049318009 TSD County: 99 Waste Category: Off-specification, aged, or surplus inorganics Disposal Method: Transfer Station Tons: .2000 Facility County: Riverside</p> <p>Gepaid: CLU970017399 Contact: HUBERTO MANTALBO Telephone: 0000000000 Facility Addr2: Not reported Mailing Name: Not reported Mailing Address: PO BOX 806 Mailing City,St,Zip: SACRAMENTO, CA 958120806 Gen County: Riverside TSD EPA ID: CAD008302903 TSD County: Los Angeles Waste Category: Liquids with pH <UN-> 2 Disposal Method: Transfer Station Tons: .0100 Facility County: Riverside</p> <p>Gepaid: CLU970017399 Contact: HUBERTO MANTALBO Telephone: 0000000000 Facility Addr2: Not reported Mailing Name: Not reported Mailing Address: PO BOX 806 Mailing City,St,Zip: SACRAMENTO, CA 958120806 Gen County: Riverside TSD EPA ID: CAD008302903 TSD County: Los Angeles Waste Category: Unspecified organic liquid mixture Disposal Method: Recycler Tons: .0100 Facility County: Riverside</p> <p>Gepaid: CLU970017399 Contact: HUBERTO MANTALBO Telephone: 0000000000 Facility Addr2: Not reported Mailing Name: Not reported Mailing Address: PO BOX 806 Mailing City,St,Zip: SACRAMENTO, CA 958120806 Gen County: Riverside TSD EPA ID: CAD008302903</p>	HAZNET	S103957621 N/A

MAP FINDINGS
FOCUS MAP 23

Map ID	Site	Database(s)	EPA ID Number
--------	------	-------------	---------------

CLANDESTINE DRUG LAB OPERATOR UNKNOWN (Continued)

S103957621

TSD County: Los Angeles
Waste Category: Other inorganic solid waste
Disposal Method: Transfer Station
Tons: .0200
Facility County: Riverside

Gepaid: CLU970017399
Contact: HUBERTO MANTALBO
Telephone: 0000000000
Facility Addr2: Not reported
Mailing Name: Not reported
Mailing Address: PO BOX 806
Mailing City,St,Zip: SACRAMENTO, CA 958120806
Gen County: Riverside
TSD EPA ID: CAT080014079
TSD County: 7
Waste Category: Off-specification, aged, or surplus inorganics
Disposal Method: Not reported
Tons: .2000
Facility County: Riverside

[Click this hyperlink](#) while viewing on your computer to access additional CA_HAZNET: detail in the EDR Site Report.

750

**7876 CYPRESS ST
RIVERSIDE, CA 92503**

**CDL S107536362
N/A**

CDL:
Facility ID: 199705110
Date: 1997-05-24 00:00:00
Lab Type: Illegal Drug Lab (L) - location where an illegal drug lab was operated or drug lab equipment and/or materials were stored.

751

**ATLAS COVERALL INC
7633 CYPRESS AVE
RIVERSIDE, CA 92503**

**RCRA-SQG 1000156819
FINDS CAD040511891**

RCRA-SQG:
Date form received by agency: 09/01/1996
Facility name: ATLAS COVERALL INC
Facility address: 7633 CYPRESS AVE
RIVERSIDE, CA 92503
EPA ID: CAD040511891
Mailing address: CYPRESS AVE
RIVERSIDE, CA 92503
Contact: Not reported
Contact address: Not reported
Not reported
Contact country: Not reported
Contact telephone: Not reported
Contact email: Not reported
EPA Region: 09
Classification: Small Small Quantity Generator
Description: Handler: generates more than 100 and less than 1000 kg of hazardous waste during any calendar month and accumulates less than 6000 kg of

MAP FINDINGS
FOCUS MAP 23

Map ID Site Database(s) EPA ID Number

ATLAS COVERALL INC (Continued)

1000156819

hazardous waste at any time; or generates 100 kg or less of hazardous waste during any calendar month, and accumulates more than 1000 kg of hazardous waste at any time

Owner/Operator Summary:

Owner/operator name: FRANK KELLER
Owner/operator address: NOT REQUIRED
NOT REQUIRED, ME 99999
Owner/operator country: Not reported
Owner/operator telephone: (415) 555-1212
Legal status: Private
Owner/Operator Type: Owner
Owner/Op start date: Not reported
Owner/Op end date: Not reported

Owner/operator name: NOT REQUIRED
Owner/operator address: NOT REQUIRED
NOT REQUIRED, ME 99999
Owner/operator country: Not reported
Owner/operator telephone: (415) 555-1212
Legal status: Private
Owner/Operator Type: Operator
Owner/Op start date: Not reported
Owner/Op end date: Not reported

Handler Activities Summary:

U.S. importer of hazardous waste: Unknown
Mixed waste (haz. and radioactive): Unknown
Recycler of hazardous waste: No
Transporter of hazardous waste: No
Treater, storer or disposer of HW: No
Underground injection activity: No
On-site burner exemption: Unknown
Furnace exemption: Unknown
Used oil fuel burner: No
Used oil processor: No
User oil refiner: No
Used oil fuel marketer to burner: No
Used oil Specification marketer: No
Used oil transfer facility: No
Used oil transporter: No
Off-site waste receiver: Commercial status unknown

Violation Status: No violations found

FINDS:

Other Pertinent Environmental Activity Identified at Site

RCRAInfo is a national information system that supports the Resource Conservation and Recovery Act (RCRA) program through the tracking of events and activities related to facilities that generate, transport, and treat, store, or dispose of hazardous waste. RCRAInfo allows RCRA program staff to track the notification, permit, compliance, and corrective action activities required under RCRA.

MAP FINDINGS
FOCUS MAP 23

Map ID	Site	Database(s)	EPA ID Number
751	CASH 4 CANS 7633 CYPRESS AVE RIVERSIDE, CA 92503	SWRCY	S107136794 N/A
	SWRCY: Certification Status: O Facility Phone Number: (951) 352-5995 Date facility became certified: 02/10/98 Date facility began operating: 02/17/98 Date facility ceased operating: Still operating Whether The Facility Is Grandfathered: Not reported Convenience Zone Where Facility Located: 1668 Convenience Zone Where Facility Located 2: 5671 Convenience Zone Where Facility Located 3: 0 Convenience Zone Where Facility Located 4: 0 Convenience Zone Where Facility Located 5: 0 Convenience Zone Where Facility Located 6: 0 Convenience Zone Where Facility Located 7: 0 Aluminum Beverage Containers Redeemed: AL Glass Beverage Containers Redeemed: GL Plastic Beverage Containers Redeemed: PL Other mat beverage containers redeemed: Not reported Refillable Beverage Containers Redeemed: Not reported		
751	1X MCMATH, ROBERT 7633 CYPRESS RIVERSIDE, CA 92503	HAZNET	S102791594 N/A
	HAZNET: Gepaid: CAC000216433 Contact: ROBERT MCMATH Telephone: 0000000000 Facility Addr2: Not reported Mailing Name: Not reported Mailing Address: Not reported Mailing City,St,Zip: RIVERSIDE, CA 925030000 Gen County: Riverside TSD EPA ID: CAT080011059 TSD County: Los Angeles Waste Category: Waste oil and mixed oil Disposal Method: Recycler Tons: 3.1275 Facility County: Riverside		
757	5931 NOBEL STREET RIVERSIDE, CA 92506	CHMIRS	S100276673 N/A
	CHMIRS: OES Incident Number: 9100251 OES notification: Not reported OES Date: Not reported OES Time: Not reported Incident Date: 30-MAR-91 Date Completed: 30-MAR-91 Property Use: 400 Agency Id Number: 33075 Agency Incident Number: 9104373		

MAP FINDINGS
FOCUS MAP 23

Map ID Site Database(s) EPA ID Number

(Continued)

S100276673

Time Notified: 2043
Time Completed: 0
Surrounding Area: Not reported
Estimated Temperature: 50
Property Management: P
Special Studies 1: Not reported
Special Studies 2: Not reported
Special Studies 3: Not reported
Special Studies 4: Not reported
Special Studies 5: Not reported
Special Studies 6: Not reported
More Than Two Substances Involved?: N
Resp Agency Personel # Of Decontaminated: 0
Responding Agency Personel # Of Injuries: 0
Responding Agency Personel # Of Fatalities: 0
Others Number Of Decontaminated: 0
Others Number Of Injuries: 0
Others Number Of Fatalities: 0
Vehicle Make/year: Not reported
Vehicle License Number: Not reported
Vehicle State: Not reported
Vehicle Id Number: Not reported
CA/DOT/PUC/ICC Number: Not reported
Company Name: Not reported
Reporting Officer Name/ID: R. DORSON
Report Date: 22-APR-91
Comments: Y
Facility Telephone: 714 782-5331
Waterway Involved: Not reported
Waterway: Not reported
Spill Site: Not reported
Cleanup By: Not reported
Containment: Not reported
What Happened: Not reported
Type: Not reported
Measure: Not reported
Other: Not reported
Date/Time: Not reported
Year: 88-92
Agency: Not reported
Incident Date: Not reported
Admin Agency: Not reported
Amount: Not reported
Contained: Not reported
Site Type: Not reported
E Date: 19-JUN-92
Substance: Not reported
Quantity Released: Not reported
BBLs: Not reported
Cups: Not reported
CUFT: Not reported
Gallons: Not reported
Grams: Not reported
Pounds: Not reported
Liters: Not reported
Ounces: Not reported
Pints: Not reported

MAP FINDINGS
FOCUS MAP 23

Map ID	Site	Database(s)	EPA ID Number
--------	------	-------------	---------------

(Continued)

S100276673

Quarts:	Not reported
Sheen:	Not reported
Tons:	Not reported
Unknown:	Not reported
Description:	Not reported
Evacuations:	Not reported
Number of Injuries:	Not reported
Number of Fatalities:	Not reported
Description:	Not reported

758

**US ARMY CAMP ANZA UST C2 & C3
8567 JANET AVE
RIVERSIDE, CA 92503**

**LUST S102440475
Cortese N/A**

LUST:

Region:	STATE
Status:	Case Closed
Chemical:	Diesel
Local Case #:	Not reported
Case Number:	083302719T
Qty Leaked:	Not reported
Abate Method:	Not reported
Case Type:	Soil only
Cross Street:	CHALLENGE
Enf Type:	Not reported
Funding:	Not reported
How Discovered:	Tank Closure
How Stopped:	Not reported
Leak Cause:	UNK
Leak Source:	UNK
Global Id:	T0606500431
Stop Date:	1995-08-30 00:00:00
Confirm Leak:	1995-08-30 00:00:00
Workplan:	Not reported
Prelim Assess:	Not reported
Pollution Char:	Not reported
Remed Plan:	Not reported
Remed Action:	Not reported
Monitoring:	Not reported
Report Date:	1996-06-26 00:00:00
Discover Date:	1995-08-30 00:00:00
Enforcement Dt:	Not reported
Release Date:	1995-09-29 00:00:00
Review Date:	1996-06-26 00:00:00
Enter Date:	1995-12-13 00:00:00
MTBE Date:	Not reported
GW Qualifier:	Not reported
Soil Qualifier:	Not reported
Max MTBE GW ppb:	Not reported
Max MTBE Soil ppb:	Not reported
County:	33
Org Name:	Not reported
Reg Board:	Santa Ana Region
Contact Person:	Not reported
Responsible Party:	ARMY CORP OF ENGINEERS
RP Address:	P.O. BOX 6415, MARCH AFB, MORENO VALLEY CA 92518-6415
Interim:	Not reported
Oversight Prgm:	Department of Defense UST

MAP FINDINGS
FOCUS MAP 23

Map ID Site Database(s) EPA ID Number

US ARMY CAMP ANZA UST C2 & C3 (Continued)

S102440475

MTBE Class: *
MTBE Conc: 0
MTBE Fuel: 0
MTBE Tested: Not Required to be Tested.
Staff: PAH
Staff Initials: UNK
Lead Agency: Regional Board
Local Agency: 33000L
Hydr Basin #: UPPER SANTA ANA VALL
Beneficial: Not reported
Priority: Not reported
Cleanup Fund Id: Not reported
Work Suspended: Not reported
Operator: Not reported
Water System Name: Not reported
Well Name: Not reported
Distance To Lust: 0
Waste Discharge Global ID: Not reported
Waste Disch Assigned Name: Not reported
Summary: Not reported

LUST:

Region: 8
Case Type: Soil only
Cross Street: CHALLENGE
Enf Type: Not reported
Funding: Not reported
How Discovered: Tank Closure
How Stopped: Not reported
Leak Cause: UNK
Leak Source: UNK
Global ID: T0606500431
How Stopped Date: 8/30/1995
Review Date: 8/30/1995
Workplan: Not reported
Prelim Assess: Not reported
Pollution Char: Not reported
Remed Plan: Not reported
Remed Action: Not reported
Monitoring: Not reported
Close Date: 6/26/1996
Discover Date: 8/30/1995
Enforcement Date: Not reported
Review Date: 6/26/1996
Enter Date: 12/13/1995
MTBE Date: Not reported
GW Qualifies: Not reported
Soil Qualifies: Not reported
Max MTBE GW: Not reported
Max MTBE Soil: Not reported
County: Riverside
Operator: Not reported
Regional Board: 08
Facility Status: Case Closed
Substance: 12034
Facility Contact: Not reported
Interim: Not reported

MAP FINDINGS
FOCUS MAP 23

Map ID	Site	Database(s)	EPA ID Number
--------	------	-------------	---------------

US ARMY CAMP ANZA UST C2 & C3 (Continued)

S102440475

Oversite Program: DOD
 Latitude: 33.9417489
 Longitude: -117.4649428
 MTBE Concentration: 0
 MTBE Fuel: 0
 MTBE Tested: NRQ
 Staff: PAH
 Staff Initials: UNK
 Lead Agency: Regional Board
 Local Agency: 33000L
 Hydr Basin #: UPPER SANTA ANA VALL
 Beneficial: Not reported
 Priority: Not reported
 Cleanup Fund Id: Not reported
 Work Suspended: Not reported
 Local Case Num: Not reported
 Case Number: 083302719T
 Qty Leaked: Not reported
 Abate Method: Not reported
 MTBE Class: *
 Summary: Not reported

Cortese:
 Region: CORTESE
 Facility Addr2: Not reported

759 **US ARMY (CAMP ANZA) TANK
8527 JANET
RIVERSIDE, CA 92503**

**Cortese S102440463
N/A**

Cortese:
 Region: CORTESE
 Facility Addr2: Not reported

759 **US ARMY CAMP ANZA UST C12
8527 JANET AVE
RIVERSIDE, CA 92503**

**LUST S105624645
N/A**

LUST:
 Region: STATE
 Status: Case Closed
 Chemical: Diesel
 Local Case #: Not reported
 Case Number: 083302727T
 Qty Leaked: Not reported
 Abate Method: Not reported
 Case Type: Soil only
 Cross Street: PICKER
 Enf Type: Not reported
 Funding: Not reported
 How Discovered: Tank Closure
 How Stopped: Not reported
 Leak Cause: UNK

MAP FINDINGS
FOCUS MAP 23

Map ID Site Database(s) EPA ID Number

US ARMY CAMP ANZA UST C12 (Continued)

S105624645

Leak Source: UNK
 Global Id: T0606500439
 Stop Date: 1995-08-24 00:00:00
 Confirm Leak: 1995-08-25 00:00:00
 Workplan: Not reported
 Prelim Assess: Not reported
 Pollution Char: Not reported
 Remed Plan: Not reported
 Remed Action: Not reported
 Monitoring: Not reported
 Report Date: 1996-06-26 00:00:00
 Discover Date: 1995-08-25 00:00:00
 Enforcement Dt: Not reported
 Release Date: 1995-09-29 00:00:00
 Review Date: 1996-06-26 00:00:00
 Enter Date: 1995-12-14 00:00:00
 MTBE Date: Not reported
 GW Qualifier: Not reported
 Soil Qualifier: Not reported
 Max MTBE GW ppb: Not reported
 Max MTBE Soil ppb: Not reported
 County: 33
 Org Name: Not reported
 Reg Board: Santa Ana Region
 Contact Person: Not reported
 Responsible Party: ARMY CORP OF ENGINEERS
 RP Address: P.O. BOX 6415, MARCH AFB, MORENO VALLEY CA 92518-6415
 Interim: Not reported
 Oversight Prgm: Department of Defense UST
 MTBE Class: *
 MTBE Conc: 0
 MTBE Fuel: 0
 MTBE Tested: Not Required to be Tested.
 Staff: PAH
 Staff Initials: UNK
 Lead Agency: Regional Board
 Local Agency: 33000L
 Hydr Basin #: UPPER SANTA ANA VALL
 Beneficial: Not reported
 Priority: Not reported
 Cleanup Fund Id: Not reported
 Work Suspended: Not reported
 Operator: Not reported
 Water System Name: Not reported
 Well Name: Not reported
 Distance To Lust: 0
 Waste Discharge Global ID: Not reported
 Waste Disch Assigned Name: Not reported
 Summary: Not reported

LUST:

Region: 8
 Case Type: Soil only
 Cross Street: PICKER
 Enf Type: Not reported
 Funding: Not reported
 How Discovered: Tank Closure

MAP FINDINGS
FOCUS MAP 23

Map ID Site Database(s) EPA ID Number

US ARMY CAMP ANZA UST C12 (Continued)

S105624645

How Stopped: Not reported
 Leak Cause: UNK
 Leak Source: UNK
 Global ID: T0606500439
 How Stopped Date: 8/24/1995
 Review Date: 8/25/1995
 Workplan: Not reported
 Prelim Assess: Not reported
 Pollution Char: Not reported
 Remed Plan: Not reported
 Remed Action: Not reported
 Monitoring: Not reported
 Close Date: 6/26/1996
 Discover Date: 8/25/1995
 Enforcement Date: Not reported
 Review Date: 6/26/1996
 Enter Date: 12/14/1995
 MTBE Date: Not reported
 GW Qualifies: Not reported
 Soil Qualifies: Not reported
 Max MTBE GW: Not reported
 Max MTBE Soil: Not reported
 County: Riverside
 Operator: Not reported
 Regional Board: 08
 Facility Status: Case Closed
 Substance: 12034
 Facility Contact: Not reported
 Interim: Not reported
 Oversight Program: DOD
 Latitude: 33.9417479
 Longitude: -117.4647178
 MTBE Concentration: 0
 MTBE Fuel: 0
 MTBE Tested: NRQ
 Staff: PAH
 Staff Initials: UNK
 Lead Agency: Regional Board
 Local Agency: 33000L
 Hydr Basin #: UPPER SANTA ANA VALL
 Beneficial: Not reported
 Priority: Not reported
 Cleanup Fund Id: Not reported
 Work Suspended: Not reported
 Local Case Num: Not reported
 Case Number: 083302727T
 Qty Leaked: Not reported
 Abate Method: Not reported
 MTBE Class: *
 Summary: Not reported

MAP FINDINGS
FOCUS MAP 23

Map ID	Site	Database(s)	EPA ID Number
759	US ARMY/CAMP ANZA TK C12A 8410 JANET RIVERSIDE, CA 92503 Cortese: Region: CORTESE Facility Addr2: Not reported	Cortese	S102440477 N/A
759	US ARMY CAMP ANZA UST C12A AND C12B 8410 JANET AVE RIVERSIDE, CA 92503 LUST: Region: STATE Status: Case Closed Chemical: Diesel Local Case #: Not reported Case Number: 083302713T Qty Leaked: Not reported Abate Method: Not reported Case Type: Soil only Cross Street: RIVERSIDE Enf Type: Not reported Funding: Not reported How Discovered: Tank Closure How Stopped: Not reported Leak Cause: UNK Leak Source: UNK Global Id: T0606500429 Stop Date: 1995-08-25 00:00:00 Confirm Leak: 1995-08-24 00:00:00 Workplan: Not reported Prelim Assess: Not reported Pollution Char: Not reported Remed Plan: Not reported Remed Action: Not reported Monitoring: Not reported Report Date: 1996-06-26 00:00:00 Discover Date: 1995-08-24 00:00:00 Enforcement Dt: Not reported Release Date: 1995-10-02 00:00:00 Review Date: 1996-06-26 00:00:00 Enter Date: 1995-12-13 00:00:00 MTBE Date: Not reported GW Qualifier: Not reported Soil Qualifier: Not reported Max MTBE GW ppb: Not reported Max MTBE Soil ppb: Not reported County: 33 Org Name: Not reported Reg Board: Santa Ana Region Contact Person: Not reported Responsible Party: ARMY CORP OF ENGINEERS RP Address: P.O. BOX 6415, MAFB, MORENO VALLEY CA 92518 Interim: Not reported Oversight Prgm: Department of Defense UST MTBE Class: *	LUST	S106387309 N/A

MAP FINDINGS
FOCUS MAP 23

Map ID Site Database(s) EPA ID Number

US ARMY CAMP ANZA UST C12A AND C12B (Continued)

S106387309

MTBE Conc: 0
MTBE Fuel: 0
MTBE Tested: Not Required to be Tested.
Staff: PAH
Staff Initials: UNK
Lead Agency: Regional Board
Local Agency: 33000L
Hydr Basin #: UPPER SANTA ANA VALL
Beneficial: Not reported
Priority: Not reported
Cleanup Fund Id: Not reported
Work Suspended: Not reported
Operator: Not reported
Water System Name: Not reported
Well Name: Not reported
Distance To Lust: 0
Waste Discharge Global ID: Not reported
Waste Disch Assigned Name: Not reported
Summary: Not reported

LUST:

Region: 8
Case Type: Soil only
Cross Street: RIVERSIDE
Enf Type: Not reported
Funding: Not reported
How Discovered: Tank Closure
How Stopped: Not reported
Leak Cause: UNK
Leak Source: UNK
Global ID: T0606500429
How Stopped Date: 8/25/1995
Review Date: 8/24/1995
Workplan: Not reported
Prelim Assess: Not reported
Pollution Char: Not reported
Remed Plan: Not reported
Remed Action: Not reported
Monitoring: Not reported
Close Date: 6/26/1996
Discover Date: 8/24/1995
Enforcement Date: Not reported
Review Date: 6/26/1996
Enter Date: 12/13/1995
MTBE Date: Not reported
GW Qualifies: Not reported
Soil Qualifies: Not reported
Max MTBE GW: Not reported
Max MTBE Soil: Not reported
County: Riverside
Operator: Not reported
Regional Board: 08
Facility Status: Case Closed
Substance: 12034
Facility Contact: Not reported
Interim: Not reported
Oversite Program: DOD

MAP FINDINGS
FOCUS MAP 23

Map ID	Site	Database(s)	EPA ID Number
--------	------	-------------	---------------

US ARMY CAMP ANZA UST C12A AND C12B (Continued)

S106387309

Latitude: 33.9415109
 Longitude: -117.4631137
 MTBE Concentration: 0
 MTBE Fuel: 0
 MTBE Tested: NRQ
 Staff: PAH
 Staff Initials: UNK
 Lead Agency: Regional Board
 Local Agency: 33000L
 Hydr Basin #: UPPER SANTA ANA VALL
 Beneficial: Not reported
 Priority: Not reported
 Cleanup Fund Id: Not reported
 Work Suspended: Not reported
 Local Case Num: Not reported
 Case Number: 083302713T
 Qty Leaked: Not reported
 Abate Method: Not reported
 MTBE Class: *
 Summary: Not reported

**760 ARLANZA ELEMENTARY
5891 RUTLAND AVE.
RIVERSIDE, CA 92503**

**FINDS 1008292356
110021827727**

FINDS:
Other Pertinent Environmental Activity Identified at Site

Not reported

NCES (National Center for Education Statistics) is the primary federal entity for collecting and analyzing data related to education in the United States and other nations and the institute of education sciences.

**761 US ARMY/CAMP ANZA TK C6 &
7931 JANET
RIVERSIDE, CA**

**Cortese S102440479
N/A**

Cortese:
Region: CORTESE
Facility Addr2: Not reported

MAP FINDINGS
FOCUS MAP 23

Map ID	Site	Database(s)	EPA ID Number
761	US ARMY CAMP ANZA UST C6 & C7 7931 JANET AVE RIVERSIDE, CA 92503	LUST	S105624587 N/A
	LUST: Region: STATE Status: Case Closed Chemical: Diesel Local Case #: Not reported Case Number: 083302769T Qty Leaked: Not reported Abate Method: Not reported Case Type: Soil only Cross Street: Not reported Enf Type: Not reported Funding: Not reported How Discovered: Not reported How Stopped: Not reported Leak Cause: Not reported Leak Source: Not reported Global Id: T0606500446 Stop Date: 1995-10-11 00:00:00 Confirm Leak: 1995-10-11 00:00:00 Workplan: Not reported Prelim Assess: Not reported Pollution Char: Not reported Remed Plan: Not reported Remed Action: Not reported Monitoring: Not reported Report Date: 1996-06-26 00:00:00 Discover Date: 1995-10-11 00:00:00 Enforcement Dt: Not reported Release Date: 1995-10-30 00:00:00 Review Date: 1996-06-26 00:00:00 Enter Date: 1995-12-19 00:00:00 MTBE Date: Not reported GW Qualifier: Not reported Soil Qualifier: Not reported Max MTBE GW ppb: Not reported Max MTBE Soil ppb: Not reported County: 33 Org Name: Not reported Reg Board: Santa Ana Region Contact Person: Not reported Responsible Party: ARMY CORP OF ENGINEERS RP Address: P.O. BOX 6415, MARCH A.F.B. MORENO VALLEY CA Interim: Not reported Oversight Prgm: Department of Defense UST MTBE Class: * MTBE Conc: 0 MTBE Fuel: 0 MTBE Tested: Not Required to be Tested. Staff: PAH Staff Initials: UNK Lead Agency: Regional Board Local Agency: 33000L Hydr Basin #: UPPER SANTA ANA VALL Beneficial: Not reported Priority: Not reported		

MAP FINDINGS
FOCUS MAP 23

Map ID	Site	Database(s)	EPA ID Number
--------	------	-------------	---------------

US ARMY CAMP ANZA UST C6 & C7 (Continued)

S105624587

Cleanup Fund Id: Not reported
 Work Suspended: Not reported
 Operator: Not reported
 Water System Name: Not reported
 Well Name: Not reported
 Distance To Lust: 0
 Waste Discharge Global ID: Not reported
 Waste Disch Assigned Name: Not reported
 Summary: Not reported

LUST:

Region: 8
 Case Type: Soil only
 Cross Street: Not reported
 Enf Type: Not reported
 Funding: Not reported
 How Discovered: Not reported
 How Stopped: Not reported
 Leak Cause: Not reported
 Leak Source: Not reported
 Global ID: T0606500446
 How Stopped Date: 10/11/1995
 Review Date: 10/11/1995
 Workplan: Not reported
 Prelim Assess: Not reported
 Pollution Char: Not reported
 Remed Plan: Not reported
 Remed Action: Not reported
 Monitoring: Not reported
 Close Date: 6/26/1996
 Discover Date: 10/11/1995
 Enforcement Date: Not reported
 Review Date: 6/26/1996
 Enter Date: 12/19/1995
 MTBE Date: Not reported
 GW Qualifies: Not reported
 Soil Qualifies: Not reported
 Max MTBE GW: Not reported
 Max MTBE Soil: Not reported
 County: Riverside
 Operator: Not reported
 Regional Board: 08
 Facility Status: Case Closed
 Substance: 12034
 Facility Contact: Not reported
 Interim: Not reported
 Oversight Program: DOD
 Latitude: 33.9417009
 Longitude: -117.4593296
 MTBE Concentration: 0
 MTBE Fuel: 0
 MTBE Tested: NRQ
 Staff: PAH
 Staff Initials: UNK
 Lead Agency: Regional Board
 Local Agency: 33000L
 Hydr Basin #: UPPER SANTA ANA VALL

MAP FINDINGS
FOCUS MAP 23

Map ID	Site	Database(s)	EPA ID Number
--------	------	-------------	---------------

US ARMY CAMP ANZA UST C6 & C7 (Continued)

S105624587

Beneficial: Not reported
 Priority: Not reported
 Cleanup Fund Id: Not reported
 Work Suspended: Not reported
 Local Case Num: Not reported
 Case Number: 083302769T
 Qty Leaked: Not reported
 Abate Method: Not reported
 MTBE Class: *
 Summary: Not reported

761

**ALAN THORLEY
5910 WARREN STREET
RIVERSIDE, CA 92503**

**HAZNET S103665923
N/A**

HAZNET:

Gepaid: CLU960011343
 Contact: ALAN THORLEY
 Telephone: 0000000000
 Facility Addr2: Not reported
 Mailing Name: Not reported
 Mailing Address: PO BOX 806
 Mailing City,St,Zip: SACRAMENTO, CA 958120806
 Gen County: Riverside
 TSD EPA ID: CAD008302903
 TSD County: Los Angeles
 Waste Category: Alkaline solution without metals (pH > 12.5)
 Disposal Method: Transfer Station
 Tons: .0300
 Facility County: Riverside

Gepaid: CLU960011343
 Contact: ALAN THORLEY
 Telephone: 0000000000
 Facility Addr2: Not reported
 Mailing Name: Not reported
 Mailing Address: PO BOX 806
 Mailing City,St,Zip: SACRAMENTO, CA 958120806
 Gen County: Riverside
 TSD EPA ID: CAD008302903
 TSD County: Los Angeles
 Waste Category: Other inorganic solid waste
 Disposal Method: Transfer Station
 Tons: .1550
 Facility County: Riverside

Gepaid: CLU960011343
 Contact: ALAN THORLEY
 Telephone: 0000000000
 Facility Addr2: Not reported
 Mailing Name: Not reported
 Mailing Address: PO BOX 806
 Mailing City,St,Zip: SACRAMENTO, CA 958120806
 Gen County: Riverside
 TSD EPA ID: CAD008302903
 TSD County: Los Angeles
 Waste Category: Liquids with pH <UN-> 2
 Disposal Method: Transfer Station

MAP FINDINGS
FOCUS MAP 23

Map ID	Site	Database(s)	EPA ID Number
	ALAN THORLEY (Continued)		S103665923
	Tons: .0300 Facility County: Riverside		
761	5855 WARREN ST RIVERSIDE, CA 92503	CDL	S107535121 N/A
	CDL: Facility ID: 199802066 Date: 1998-02-19 00:00:00 Lab Type: Illegal Drug Lab (L) - location where an illegal drug lab was operated or drug lab equipment and/or materials were stored.		
762	U.S. ARMY FORMER CAMP ANZA 7751 JANET AVENUE RIVERSIDE, CA 92503	LUST	S105690608 N/A
	LUST: Region: STATE Status: Case Closed Chemical: Heater Fuel Local Case #: Not reported Case Number: 083303918T Qty Leaked: Not reported Abate Method: Not reported Case Type: Drinking Water Aquifer affected Cross Street: WARREN STREET Enf Type: Not reported Funding: Not reported How Discovered: Tank Closure How Stopped: Close Tank Leak Cause: UNK Leak Source: UNK Global Id: T0606529114 Stop Date: 1995-08-20 00:00:00 Confirm Leak: Not reported Workplan: Not reported Prelim Assess: Not reported Pollution Char: Not reported Remed Plan: Not reported Remed Action: Not reported Monitoring: Not reported Report Date: 2002-10-02 00:00:00 Discover Date: 1995-08-20 00:00:00 Enforcement Dt: Not reported Release Date: 1995-12-04 00:00:00 Review Date: Not reported Enter Date: Not reported MTBE Date: Not reported GW Qualifier: Not reported Soil Qualifier: Not reported Max MTBE GW ppb: Not reported Max MTBE Soil ppb: Not reported County: 33 Org Name: Not reported Reg Board: Santa Ana Region		

MAP FINDINGS
FOCUS MAP 23

Map ID Site Database(s) EPA ID Number

U.S. ARMY FORMER CAMP ANZA (Continued)

S105690608

Contact Person: Not reported
 Responsible Party: JEFFERY DEVINE
 RP Address: 911 WILSHIRE BLVD.
 Interim: Not reported
 Oversight Prgm: Department of Defense UST
 MTBE Class: *
 MTBE Conc: 0
 MTBE Fuel: 0
 MTBE Tested: Not Required to be Tested.
 Staff: JCB
 Staff Initials: SAN
 Lead Agency: Regional Board
 Local Agency: 33000L
 Hydr Basin #: Not reported
 Beneficial: Not reported
 Priority: Not reported
 Cleanup Fund Id: Not reported
 Work Suspended: Not reported
 Operator: Not reported
 Water System Name: Not reported
 Well Name: Not reported
 Distance To Lust: 0
 Waste Discharge Global ID: Not reported
 Waste Disch Assigned Name: Not reported
 Summary: Not reported

LUST:

Region: 8
 Case Type: Drinking Water Aquifer affected
 Cross Street: WARREN STREET
 Enf Type: Not reported
 Funding: Not reported
 How Discovered: Tank Closure
 How Stopped: Close Tank
 Leak Cause: UNK
 Leak Source: UNK
 Global ID: T0606529114
 How Stopped Date: 8/20/1995
 Review Date: Not reported
 Workplan: Not reported
 Prelim Assess: Not reported
 Pollution Char: Not reported
 Remed Plan: Not reported
 Remed Action: Not reported
 Monitoring: Not reported
 Close Date: 10/2/2002
 Discover Date: 8/20/1995
 Enforcement Date: Not reported
 Review Date: Not reported
 Enter Date: Not reported
 MTBE Date: Not reported
 GW Qualifies: Not reported
 Soil Qualifies: Not reported
 Max MTBE GW: Not reported
 Max MTBE Soil: Not reported
 County: Riverside
 Operator: Not reported

MAP FINDINGS
FOCUS MAP 23

Map ID Site Database(s) EPA ID Number

U.S. ARMY FORMER CAMP ANZA (Continued)

S105690608

Regional Board: 08
 Facility Status: Case Closed
 Substance: 12
 Facility Contact: Not reported
 Interim: Not reported
 Oversight Program: DOD
 Latitude: 0
 Longitude: 0
 MTBE Concentration: 0
 MTBE Fuel: 0
 MTBE Tested: NRQ
 Staff: JCB
 Staff Initials: Not reported
 Lead Agency: Regional Board
 Local Agency: 33000L
 Hydr Basin #: Not reported
 Beneficial: Not reported
 Priority: Not reported
 Cleanup Fund Id: Not reported
 Work Suspended: Not reported
 Local Case Num: Not reported
 Case Number: 083303918T
 Qty Leaked: Not reported
 Abate Method: Not reported
 MTBE Class: *
 Summary: Not reported

766

**US ARMY CAMP ANZA UST C18
 9196 TREY
 RIVERSIDE, CA 92503**

**LUST S105624567
 N/A**

LUST:

Region: STATE
 Status: Case Closed
 Chemical: Diesel
 Local Case #: Not reported
 Case Number: 083302722T
 Qty Leaked: Not reported
 Abate Method: Not reported
 Case Type: Soil only
 Cross Street: NOBLE
 Enf Type: Not reported
 Funding: Not reported
 How Discovered: Tank Closure
 How Stopped: Not reported
 Leak Cause: UNK
 Leak Source: UNK
 Global Id: T0606500434
 Stop Date: 1995-08-16 00:00:00
 Confirm Leak: 1995-08-18 00:00:00
 Workplan: Not reported
 Prelim Assess: Not reported
 Pollution Char: Not reported
 Remed Plan: Not reported
 Remed Action: Not reported
 Monitoring: Not reported
 Report Date: 1996-06-26 00:00:00
 Discover Date: 1995-08-18 00:00:00

MAP FINDINGS
FOCUS MAP 23

Map ID Site Database(s) EPA ID Number

US ARMY CAMP ANZA UST C18 (Continued)

S105624567

Enforcement Dt: Not reported
 Release Date: 1995-09-29 00:00:00
 Review Date: 1996-06-26 00:00:00
 Enter Date: 1995-12-14 00:00:00
 MTBE Date: Not reported
 GW Qualifier: Not reported
 Soil Qualifier: Not reported
 Max MTBE GW ppb: Not reported
 Max MTBE Soil ppb: Not reported
 County: 33
 Org Name: Not reported
 Reg Board: Santa Ana Region
 Contact Person: Not reported
 Responsible Party: ARMY CORP OF ENGINEERS
 RP Address: P.O. BOX 6415, MARCH AFB, MORENO VALLEY CA 92518-6415
 Interim: Not reported
 Oversight Prgm: Department of Defense UST
 MTBE Class: *
 MTBE Conc: 0
 MTBE Fuel: 0
 MTBE Tested: Not Required to be Tested.
 Staff: PAH
 Staff Initials: UNK
 Lead Agency: Regional Board
 Local Agency: 33000L
 Hydr Basin #: UPPER SANTA ANA VALL
 Beneficial: Not reported
 Priority: Not reported
 Cleanup Fund Id: Not reported
 Work Suspended: Not reported
 Operator: Not reported
 Water System Name: Not reported
 Well Name: Not reported
 Distance To Lust: 0
 Waste Discharge Global ID: Not reported
 Waste Disch Assigned Name: Not reported
 Summary: Not reported

LUST:

Region: 8
 Case Type: Soil only
 Cross Street: NOBLE
 Enf Type: Not reported
 Funding: Not reported
 How Discovered: Tank Closure
 How Stopped: Not reported
 Leak Cause: UNK
 Leak Source: UNK
 Global ID: T0606500434
 How Stopped Date: 8/16/1995
 Review Date: 8/18/1995
 Workplan: Not reported
 Prelim Assess: Not reported
 Pollution Char: Not reported
 Remed Plan: Not reported
 Remed Action: Not reported
 Monitoring: Not reported

MAP FINDINGS
FOCUS MAP 23

Map ID Site Database(s) EPA ID Number

US ARMY CAMP ANZA UST C18 (Continued)

S105624567

Close Date: 6/26/1996
 Discover Date: 8/18/1995
 Enforcement Date: Not reported
 Review Date: 6/26/1996
 Enter Date: 12/14/1995
 MTBE Date: Not reported
 GW Qualifies: Not reported
 Soil Qualifies: Not reported
 Max MTBE GW: Not reported
 Max MTBE Soil: Not reported
 County: Riverside
 Operator: Not reported
 Regional Board: 08
 Facility Status: Case Closed
 Substance: 12034
 Facility Contact: Not reported
 Interim: Not reported
 Oversight Program: DOD
 Latitude: 33.9404489
 Longitude: -117.4694289
 MTBE Concentration: 0
 MTBE Fuel: 0
 MTBE Tested: NRQ
 Staff: PAH
 Staff Initials: UNK
 Lead Agency: Regional Board
 Local Agency: 33000L
 Hydr Basin #: UPPER SANTA ANA VALL
 Beneficial: Not reported
 Priority: Not reported
 Cleanup Fund Id: Not reported
 Work Suspended: Not reported
 Local Case Num: Not reported
 Case Number: 083302722T
 Qty Leaked: Not reported
 Abate Method: Not reported
 MTBE Class: *
 Summary: Not reported

766

**US ARMY (CAMP ANZA) TANK
9196 TREY
RIVERSIDE, CA 92503**

**Cortese S102440464
N/A**

Cortese:
 Region: CORTESE
 Facility Addr2: Not reported

MAP FINDINGS
FOCUS MAP 23

Map ID	Site	Database(s)	EPA ID Number
768	8486 TREY AVE RIVERSIDE, CA 92503 CDL: Facility ID: 200205036 Date: 2002-05-08 00:00:00 Lab Type: Illegal Drug Lab (L) - location where an illegal drug lab was operated or drug lab equipment and/or materials were stored.	CDL	S107536687 N/A
772	US ARMY CAMP ANZA UST C20 & C21 5797 PICKER ST RIVERSIDE, CA 92503 LUST: Region: STATE Status: Case Closed Chemical: Diesel Local Case #: Not reported Case Number: 083302724T Qty Leaked: Not reported Abate Method: Not reported Case Type: Soil only Cross Street: TREY Enf Type: Not reported Funding: Not reported How Discovered: Tank Closure How Stopped: Not reported Leak Cause: UNK Leak Source: UNK Global Id: T0606500436 Stop Date: 1995-08-07 00:00:00 Confirm Leak: 1995-09-08 00:00:00 Workplan: Not reported Prelim Assess: Not reported Pollution Char: Not reported Remed Plan: Not reported Remed Action: Not reported Monitoring: Not reported Report Date: 1996-06-26 00:00:00 Discover Date: 1995-09-08 00:00:00 Enforcement Dt: Not reported Release Date: 1995-09-29 00:00:00 Review Date: 1996-06-26 00:00:00 Enter Date: 1995-12-14 00:00:00 MTBE Date: Not reported GW Qualifier: Not reported Soil Qualifier: Not reported Max MTBE GW ppb: Not reported Max MTBE Soil ppb: Not reported County: 33 Org Name: Not reported Reg Board: Santa Ana Region Contact Person: Not reported Responsible Party: ARMY CORP OF ENGINEERS RP Address: P.O. BOX 6415, MARCH AFB, MORENO VALLEY CA 92518-6415 Interim: Not reported Oversight Prgm: Department of Defense UST MTBE Class: * MTBE Conc: 0	LUST	S106387350 N/A

MAP FINDINGS
FOCUS MAP 23

Map ID Site Database(s) EPA ID Number

US ARMY CAMP ANZA UST C20 & C21 (Continued)

S106387350

MTBE Fuel: 0
MTBE Tested: Not Required to be Tested.
Staff: PAH
Staff Initials: UNK
Lead Agency: Regional Board
Local Agency: 33000L
Hydr Basin #: UPPER SANTA ANA VALL
Beneficial: Not reported
Priority: Not reported
Cleanup Fund Id: Not reported
Work Suspended: Not reported
Operator: Not reported
Water System Name: Not reported
Well Name: Not reported
Distance To Lust: 0
Waste Discharge Global ID: Not reported
Waste Disch Assigned Name: Not reported
Summary: Not reported

LUST:

Region: 8
Case Type: Soil only
Cross Street: TREY
Enf Type: Not reported
Funding: Not reported
How Discovered: Tank Closure
How Stopped: Not reported
Leak Cause: UNK
Leak Source: UNK
Global ID: T0606500436
How Stopped Date: 8/7/1995
Review Date: 9/8/1995
Workplan: Not reported
Prelim Assess: Not reported
Pollution Char: Not reported
Remed Plan: Not reported
Remed Action: Not reported
Monitoring: Not reported
Close Date: 6/26/1996
Discover Date: 9/8/1995
Enforcement Date: Not reported
Review Date: 6/26/1996
Enter Date: 12/14/1995
MTBE Date: Not reported
GW Qualifies: Not reported
Soil Qualifies: Not reported
Max MTBE GW: Not reported
Max MTBE Soil: Not reported
County: Riverside
Operator: Not reported
Regional Board: 08
Facility Status: Case Closed
Substance: 12034
Facility Contact: Not reported
Interim: Not reported
Oversite Program: DOD
Latitude: 33.9404199

MAP FINDINGS
FOCUS MAP 23

Map ID	Site	Database(s)	EPA ID Number
	<p>US ARMY CAMP ANZA UST C20 & C21 (Continued)</p> <p>Longitude: -117.4623247 MTBE Concentration: 0 MTBE Fuel: 0 MTBE Tested: NRQ Staff: PAH Staff Initials: UNK Lead Agency: Regional Board Local Agency: 33000L Hydr Basin #: UPPER SANTA ANA VALL Beneficial: Not reported Priority: Not reported Cleanup Fund Id: Not reported Work Suspended: Not reported Local Case Num: Not reported Case Number: 083302724T Qty Leaked: Not reported Abate Method: Not reported MTBE Class: * Summary: Not reported</p>		S106387350
772	<p>US ARMY/CAMP ANZA TK C20 5797 PICKER RIVERSIDE, CA 92503</p> <p>Cortese: Region: CORTESE Facility Addr2: Not reported</p>	Cortese	S104791923 N/A
774	<p>INTOWN PROPERTIES, INC/HUD 9105 PHILBIN AVE RIVERSIDE, CA 92503</p> <p>HAZNET: Gepaid: CAC001078536 Contact: HUD Telephone: 0000000000 Facility Addr2: Not reported Mailing Name: Not reported Mailing Address: 6850 BROCKTON AVE Mailing City,St,Zip: RIVERSIDE, CA 925060000 Gen County: Riverside TSD EPA ID: Not reported TSD County: 0 Waste Category: Household waste Disposal Method: Transfer Station Tons: .0250 Facility County: Riverside</p>	HAZNET	S103675963 N/A

MAP FINDINGS
FOCUS MAP 23

Map ID	Site	Database(s)	EPA ID Number
774	TIRE BROTHERS 8987 PHILBEN AVE RIVERSIDE, CA 92503 HAZNET: Gepaid: CAL000267949 Contact: IGNACIO MONTORO Telephone: 9097857644 Facility Addr2: Not reported Mailing Name: Not reported Mailing Address: 8987 PHILBIN AVE Mailing City,St,Zip: RIVERSIDE, CA 92503 Gen County: Riverside TSD EPA ID: CAT000613927 TSD County: San Bernardino Waste Category: Not reported Disposal Method: Transfer Station Tons: Not reported Facility County: Not reported	HAZNET	S108222832 N/A
774	BILL WASSON 8987 PHILBAN AVE RIVERSIDE, CA 92503 HAZNET: Gepaid: CAC000955352 Contact: BILL WASSON Telephone: 0000000000 Facility Addr2: Not reported Mailing Name: Not reported Mailing Address: 6260 RUTLAND, #804 Mailing City,St,Zip: RIVERSIDE, CA 925030000 Gen County: Riverside TSD EPA ID: CAD982484933 TSD County: 7 Waste Category: Other empty containers 30 gallons or more Disposal Method: Recycler Tons: .1000 Facility County: Riverside	HAZNET	S103675388 N/A
775	8405 PHILBIN AVE RIVERSIDE, CA 92503 CDL: Facility ID: 200301048 Date: 2003-01-09 00:00:00 Lab Type: Illegal Drug Lab (L) - location where an illegal drug lab was operated or drug lab equipment and/or materials were stored.	CDL	S107536645 N/A

MAP FINDINGS
FOCUS MAP 23

Map ID	Site	Database(s)	EPA ID Number
777	INTOWN PROPERTIES INC/HUD 5664 CORWIN LN RIVERSIDE, CA 92503 HAZNET: Gepaid: CAC001398456 Contact: HUD Telephone: 7149577333 Facility Addr2: Not reported Mailing Name: Not reported Mailing Address: 6850 BROCKTON AVE STE 215 Mailing City,St,Zip: RIVERSIDE, CA 925060000 Gen County: Riverside TSD EPA ID: CAD000088252 TSD County: Los Angeles Waste Category: Household waste Disposal Method: Transfer Station Tons: .0858 Facility County: Riverside	HAZNET	S103970643 N/A
783	INTOWN PROPERTIES INC/HUD 5610 CHALLEN AVE RIVERSIDE, CA 92503 HAZNET: Gepaid: CAC001397248 Contact: HUD Telephone: 7149577333 Facility Addr2: Not reported Mailing Name: Not reported Mailing Address: 6850 BROCKTON AVE STE 215 Mailing City,St,Zip: RIVERSIDE, CA 925060000 Gen County: Riverside TSD EPA ID: CAD000088252 TSD County: Los Angeles Waste Category: Household waste Disposal Method: Transfer Station Tons: .2318 Facility County: Riverside	HAZNET	S103970639 N/A
784	INTOWN PROPERTIES INC/HUD 5599 CORWIN LN RIVERSIDE, CA 92503 HAZNET: Gepaid: CAC001398400 Contact: HUD Telephone: 7149577333 Facility Addr2: Not reported Mailing Name: Not reported Mailing Address: 6850 BROCKTON AVE STE 215 Mailing City,St,Zip: RIVERSIDE, CA 925060000 Gen County: Riverside TSD EPA ID: CAD000088252 TSD County: Los Angeles Waste Category: Household waste Disposal Method: Transfer Station Tons: .0650	HAZNET	S103970638 N/A

MAP FINDINGS
FOCUS MAP 23

Map ID	Site	Database(s)	EPA ID Number
	INTOWN PROPERTIES INC/HUD (Continued)		S103970638
	Facility County: Riverside		
786	HUD INTOWN PROPERTIES 5488 KENT AVE RIVERSIDE, CA 92503	HAZNET	S103969254 N/A
	HAZNET:		
	Gepaid: CAC002119056		
	Contact: HUD		
	Telephone: 0000000000		
	Facility Addr2: Not reported		
	Mailing Name: Not reported		
	Mailing Address: 6850 BROCKTON AVE # 215		
	Mailing City,St,Zip: RIVERSIDE, CA 925060000		
	Gen County: Riverside		
	TSD EPA ID: CAD028409019		
	TSD County: Los Angeles		
	Waste Category: Household waste		
	Disposal Method: Treatment, Tank		
	Tons: .0125		
	Facility County: Riverside		
	Gepaid: CAC002119056		
	Contact: HUD		
	Telephone: 0000000000		
	Facility Addr2: Not reported		
	Mailing Name: Not reported		
	Mailing Address: 6850 BROCKTON AVE # 215		
	Mailing City,St,Zip: RIVERSIDE, CA 925060000		
	Gen County: Riverside		
	TSD EPA ID: CAD028409019		
	TSD County: Los Angeles		
	Waste Category: Household waste		
	Disposal Method: Transfer Station		
	Tons: .0140		
	Facility County: Riverside		
787	INTOWN PROPERTIES INC/HUD 5520 HAROLD ST RIVERSIDE, CA 92503	HAZNET	S103970636 N/A
	HAZNET:		
	Gepaid: CAC001399256		
	Contact: HUD		
	Telephone: 7149577333		
	Facility Addr2: Not reported		
	Mailing Name: Not reported		
	Mailing Address: 6850 BROCKTON AVE STE 215		
	Mailing City,St,Zip: RIVERSIDE, CA 925060000		
	Gen County: Riverside		
	TSD EPA ID: CAD000088252		
	TSD County: Los Angeles		
	Waste Category: Household waste		
	Disposal Method: Transfer Station		
	Tons: .0833		
	Facility County: Riverside		

MAP FINDINGS
FOCUS MAP 23

Map ID	Site	Database(s)	EPA ID Number
787	HUD INTOWN PROPERTIES 5521 HARALD ST RIVERSIDE, CA 92685 HAZNET: Gepaid: CAC002119960 Contact: HUD Telephone: 0000000000 Facility Addr2: Not reported Mailing Name: Not reported Mailing Address: 6850 BROCKTON AVE # 215 Mailing City,St,Zip: RIVERSIDE, CA 925060000 Gen County: Riverside TSD EPA ID: CAT080022148 TSD County: San Bernardino Waste Category: Household waste Disposal Method: Transfer Station Tons: .4587 Facility County: Riverside	HAZNET	S103969256 N/A
788	ANTHONY BRONDER 5461 PICKER STREET RIVERSIDE, CA 92503 HAZNET: Gepaid: CLU960005920 Contact: DON BRONDER Telephone: 0000000000 Facility Addr2: Not reported Mailing Name: Not reported Mailing Address: DTSC CLU/ERU Mailing City,St,Zip: SACRAMENTO, CA 958120806 Gen County: Riverside TSD EPA ID: AZD049318009 TSD County: 99 Waste Category: Off-specification, aged, or surplus organics Disposal Method: Transfer Station Tons: .0150 Facility County: Riverside Gepaid: CLU960005920 Contact: DON BRONDER Telephone: 0000000000 Facility Addr2: Not reported Mailing Name: Not reported Mailing Address: DTSC CLU/ERU Mailing City,St,Zip: SACRAMENTO, CA 958120806 Gen County: Riverside TSD EPA ID: AZD049318009 TSD County: 99 Waste Category: Off-specification, aged, or surplus inorganics Disposal Method: Transfer Station Tons: .0075 Facility County: Riverside Gepaid: CLU960005920 Contact: DON BRONDER Telephone: 0000000000 Facility Addr2: Not reported Mailing Name: Not reported	HAZNET CDL	S103664436 N/A

MAP FINDINGS
FOCUS MAP 23

Map ID Site Database(s) EPA ID Number

ANTHONY BRONDER (Continued)

S103664436

Mailing Address: DTSC CLU/ERU
Mailing City,St,Zip: SACRAMENTO, CA 958120806
Gen County: Riverside
TSD EPA ID: AZD049318009
TSD County: 99
Waste Category: Alkaline solution without metals (pH > 12.5)
Disposal Method: Transfer Station
Tons: .0150
Facility County: Riverside

Gepaid: CLU960005920
Contact: DON BRONDER
Telephone: 0000000000
Facility Addr2: Not reported
Mailing Name: Not reported
Mailing Address: DTSC CLU/ERU
Mailing City,St,Zip: SACRAMENTO, CA 958120806
Gen County: Riverside
TSD EPA ID: AZD049318009
TSD County: 99
Waste Category: Liquids with pH <UN-> 2
Disposal Method: Transfer Station
Tons: .0050
Facility County: Riverside

[Click this hyperlink](#) while viewing on your computer to access
-1 additional CA_HAZNET: record(s) in the EDR Site Report.

CDL:

Facility ID: 199604077
Date: 1996-04-23 00:00:00
Lab Type: Illegal Drug Lab (L) - location where an illegal drug lab was operated
or drug lab equipment and/or materials were stored.

Facility ID: 200004127
Date: 2000-04-24 00:00:00
Lab Type: Illegal Drug Lab (L) - location where an illegal drug lab was operated
or drug lab equipment and/or materials were stored.

**791 HUD INTOWN PROPERTIES
5440 HAROLD ST
RIVERSIDE, CA 92506**

**HAZNET S104570939
N/A**

HAZNET:

Gepaid: CAC002172849
Contact: HUD
Telephone: 0000000000
Facility Addr2: Not reported
Mailing Name: Not reported
Mailing Address: 6850 BROCKTON AVE # 215
Mailing City,St,Zip: RIVERSIDE, CA 925060000
Gen County: Riverside
TSD EPA ID: CAD982444481
TSD County: San Bernardino
Waste Category: Household waste
Disposal Method: Transfer Station
Tons: 0.0416

MAP FINDINGS
FOCUS MAP 23

Map ID	Site	Database(s)	EPA ID Number
	HUD INTOWN PROPERTIES (Continued)		S104570939
	Facility County: Riverside		
793	FOOTHILL ELEMENTARY 8230 WELLS AVE. RIVERSIDE, CA 92503	FINDS	1008271198 110021674464
	FINDS: Other Pertinent Environmental Activity Identified at Site		
	Not reported		
	NCES (National Center for Education Statistics) is the primary federal entity for collecting and analyzing data related to education in the United States and other nations and the institute of education sciences.		
799	HUD INTOWN PROPERTIES INC 4884 HAROLD ST RIVERSIDE, CA 92503	HAZNET	S103969459 N/A
	HAZNET: Gepaid: CAC001399472 Contact: HUD Telephone: 0000000000 Facility Addr2: Not reported Mailing Name: Not reported Mailing Address: 6850 BROCKTON AVE #215 Mailing City,St,Zip: RIVERSIDE, CA 925060000 Gen County: Riverside TSD EPA ID: CAD000088252 TSD County: Los Angeles Waste Category: Household waste Disposal Method: Transfer Station Tons: .2526 Facility County: Riverside		
803	HUD 5181 IVANHOE AVE RIVERSIDE, CA 92503	HAZNET	S104566490 N/A
	HAZNET: Gepaid: CAC001321864 Contact: HUD Telephone: 9094776300 Facility Addr2: Not reported Mailing Name: Not reported Mailing Address: 2500 MICHELSON #100 Mailing City,St,Zip: IRVINE, CA 926120000 Gen County: Riverside TSD EPA ID: CAD982444481 TSD County: San Bernardino Waste Category: Household waste Disposal Method: Transfer Station Tons: 0.027		

MAP FINDINGS
FOCUS MAP 23

Map ID	Site	Database(s)	EPA ID Number
	<p>HUD (Continued)</p> <p>Facility County: Riverside</p> <p>Gepaid: CAC001321864 Contact: HUD Telephone: 9094776300 Facility Addr2: Not reported Mailing Name: Not reported Mailing Address: 2500 MICHELSON #100 Mailing City,St,Zip: IRVINE, CA 926120000 Gen County: Riverside TSD EPA ID: CAD982444481 TSD County: San Bernardino Waste Category: Household waste Disposal Method: Recycler Tons: 0.0416 Facility County: Riverside</p>		S104566490
808	<p>INTOWN PROPERTIES INC/HUD 7906 ORLANDO DR RIVERSIDE, CA 92503</p> <p>HAZNET:</p> <p>Gepaid: CAC001399160 Contact: HUD Telephone: 7149577333 Facility Addr2: Not reported Mailing Name: Not reported Mailing Address: 6850 BROCKTON AVE STE 215 Mailing City,St,Zip: RIVERSIDE, CA 925060000 Gen County: Riverside TSD EPA ID: CAD000088252 TSD County: Los Angeles Waste Category: Household waste Disposal Method: Transfer Station Tons: .0208 Facility County: Riverside</p>	HAZNET	S103970724 N/A
808	<p>INTOWN PROPERTIES INC/HUD 7909 ORLANDO DR RIVERSIDE, CA 92505</p> <p>HAZNET:</p> <p>Gepaid: CAC001506971 Contact: HUD Telephone: 7149577333 Facility Addr2: Not reported Mailing Name: Not reported Mailing Address: 6850 BROCKTON AVE STE 215 Mailing City,St,Zip: RIVERSIDE, CA 925060000 Gen County: Riverside TSD EPA ID: CAD000088252 TSD County: Los Angeles Waste Category: Household waste Disposal Method: Transfer Station Tons: .0858 Facility County: Riverside</p>	HAZNET	S103970725 N/A

MAP FINDINGS
FOCUS MAP 23

Map ID	Site	Database(s)	EPA ID Number
809	HUD INTOWN PROPERTIES 5086 CHALLEN AVE RIVERSIDE, CA 92503 HAZNET: Gepaid: CAC002169977 Contact: HUD Telephone: 0000000000 Facility Addr2: Not reported Mailing Name: Not reported Mailing Address: 6850 BROCKTON AVE # 215 Mailing City,St,Zip: RIVERSIDE, CA 925060000 Gen County: Riverside TSD EPA ID: CAD028409019 TSD County: Los Angeles Waste Category: Household waste Disposal Method: Transfer Station Tons: 0.0225 Facility County: Riverside Gepaid: CAC002169977 Contact: HUD Telephone: 0000000000 Facility Addr2: Not reported Mailing Name: Not reported Mailing Address: 6850 BROCKTON AVE # 215 Mailing City,St,Zip: RIVERSIDE, CA 925060000 Gen County: Riverside TSD EPA ID: CAD028409019 TSD County: Los Angeles Waste Category: Household waste Disposal Method: Treatment, Tank Tons: 0.0625 Facility County: Riverside	HAZNET	S104570686 N/A
817	HUD C/O GOLDEN FEATHER REALITY INC 7950 GALWAY CT RIVERSIDE, CA 92503 HAZNET: Gepaid: CAC002233953 Contact: HUD C/O GOLDEN FEATHER REALITY Telephone: 9494776300 Facility Addr2: Not reported Mailing Name: Not reported Mailing Address: 2500 MICHELSON ST STE 100 Mailing City,St,Zip: IRVINE, CA 926120000 Gen County: Riverside TSD EPA ID: CAD982444481 TSD County: San Bernardino Waste Category: Household waste Disposal Method: Not reported Tons: 0.0208 Facility County: Riverside	HAZNET	S104573312 N/A

MAP FINDINGS
FOCUS MAP 23

Map ID	Site	Database(s)	EPA ID Number
818	HUD INTOWN PROPERTIES 4555 WARREN ST RIVERSIDE, CA 92503 HAZNET: Gepaid: CAC002130712 Contact: HUD Telephone: 0000000000 Facility Addr2: Not reported Mailing Name: Not reported Mailing Address: 6850 BROCKTON AVE # 215 Mailing City,St,Zip: RIVERSIDE, CA 925060000 Gen County: Riverside TSD EPA ID: CAD028409019 TSD County: Los Angeles Waste Category: Household waste Disposal Method: Transfer Station Tons: 0.0835 Facility County: Riverside Gepaid: CAC002130712 Contact: HUD Telephone: 0000000000 Facility Addr2: Not reported Mailing Name: Not reported Mailing Address: 6850 BROCKTON AVE # 215 Mailing City,St,Zip: RIVERSIDE, CA 925060000 Gen County: Riverside TSD EPA ID: CAD028409019 TSD County: Los Angeles Waste Category: Household waste Disposal Method: Treatment, Tank Tons: 0.0625 Facility County: Riverside	HAZNET	S104570125 N/A
820	HUD INTOWN PROPERTIES 7900 REMINGTON DR RIVERSIDE, CA 92503 HAZNET: Gepaid: CAC001498304 Contact: HUD Telephone: 0000000000 Facility Addr2: Not reported Mailing Name: Not reported Mailing Address: 6850 BROCKTON AVE # 215 Mailing City,St,Zip: RIVERSIDE, CA 925060000 Gen County: Riverside TSD EPA ID: CAD028409019 TSD County: Los Angeles Waste Category: Household waste Disposal Method: Treatment, Tank Tons: .0417 Facility County: Riverside Gepaid: CAC001498304 Contact: HUD Telephone: 0000000000 Facility Addr2: Not reported Mailing Name: Not reported	HAZNET	S103969372 N/A

MAP FINDINGS
FOCUS MAP 23

<u>Map ID</u>	<u>Site</u>	<u>Database(s)</u>	<u>EPA ID Number</u>
---------------	-------------	--------------------	----------------------

HUD INTOWN PROPERTIES (Continued)

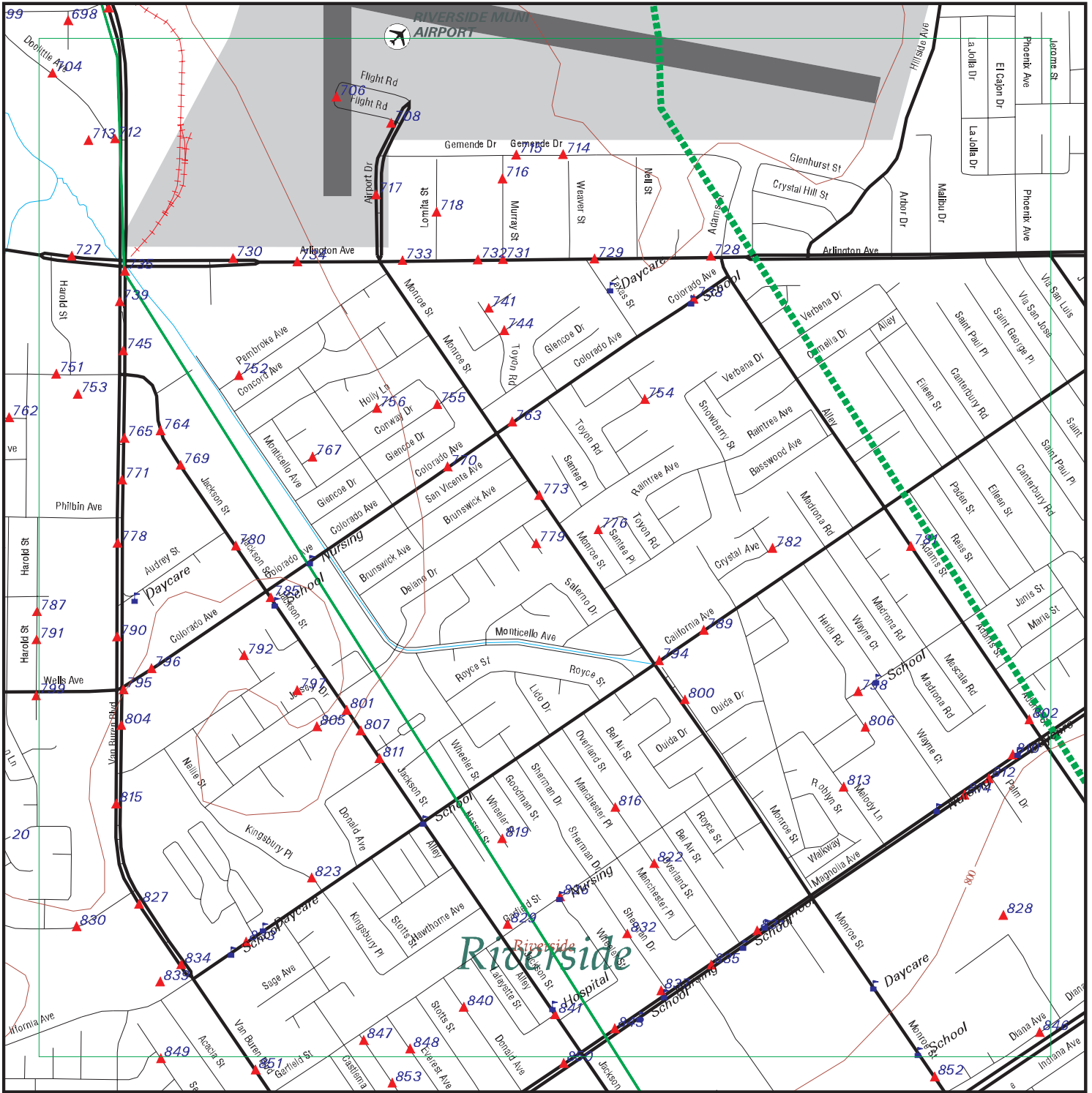
S103969372

Mailing Address: 6850 BROCKTON AVE # 215
Mailing City,St,Zip: RIVERSIDE, CA 925060000
Gen County: Riverside
TSD EPA ID: CAD028409019
TSD County: Los Angeles
Waste Category: Household waste
Disposal Method: Transfer Station
Tons: .0350
Facility County: Riverside

FOCUS MAP 23 ORPHAN SUMMARY

City	EDR ID	Site Name	Site Address	Zip	Database(s)
ALVISO	1003879311	MARSHLAND DEVELOPMENTS INC	GOLD ST/SAN TOMAS AQUINO CREEK	92505	CERC-NFRAP
ARLINGTON	S103955688	CHEM-SECURITY SYSTEMS INC	STAR ROUTE	92503	HAZNET
RIVERSIDE	S108218446	RIVERSIDE HOUSING DEVELOPMENT CORP	8845 / 8851 INDIANA AVE	92503	HAZNET
RIVERSIDE	S108209711	J & H AUTO BODY OF RIVERSIDE	9000 ARLINGTON AVE STE 106	92503	HAZNET
RIVERSIDE	S107144147	INVESTCAL REALTY CORP	7111 ARLINGTON AVE STE A	92503	HAZNET
RIVERSIDE	S108196534	A&D AUTO BODY	9000 ARLINGTON UNIT 115	92503	HAZNET
RIVERSIDE	S108201311	CHANTE FURNITURE CORP	7209 ARLINGTON AVE STE F	92503	HAZNET
RIVERSIDE	S108748676	IMPORT AUTO CLINIC	10550 ARLINGTON AVE, #R-S	92505	HAZNET
RIVERSIDE	S102792646	RIVERSIDE HOUSING DEVELOPMENT CORP	10954 BURTON STREET	92505	HAZNET
RIVERSIDE	S107537954		CALIFORNIA AVE / GAGGETT DR	92505	CDL
RIVERSIDE	S107736566	LA GRANADA ELEMENTARY SCHOOL EXPANSION	SOUTHWEST CORNER OF TYLER ST / KELLER AVE	92505	SCH, ENVIROSTOR
RIVERSIDE	S106093145	GB MOLD	6892 DOOLITTLE AVE UNIT J / K	92503	HAZNET
RIVERSIDE	S107145490	INDUSTRIAL ENGINEERING & EQUIP	6734 DOOLITTLE UNIT C	92503	HAZNET
RIVERSIDE	S108210083	JCPENNEY CO INC #1960	3605 GALLERIA AT TYLER	92503	HAZNET
RIVERSIDE	S108212125	LENSCRAFTERS #611	2051 GALLERIA AT TYLER	92503	HAZNET
RIVERSIDE	S108747799	GENERAL GROWTH GALLERIA AT TYLER	1299 GALLERIA AT TYLER	92503	HAZNET
RIVERSIDE	S108750666	MACY WEST STEO #39	3500 GALLERIA AT TYLER	92503	HAZNET
RIVERSIDE	S106088750	KIM BLAKE	107366 HEDRICK AVE	92503	HAZNET
RIVERSIDE	S107534463		4883 HEDRICK ST (X WELLS)	92505	CDL
RIVERSIDE	S108218422	RIVERSIDE ALTERNATOR & STARTER	9960 INDIANA AVE UNIT #3	92503	HAZNET
RIVERSIDE	S106085170	RIVERSIDE HOUSING DEVELOPMENT CORP	8935-8957 INDIANA AVE	92503	HAZNET
RIVERSIDE	S106087265	SUE GLENN	11450-11460 NORWOOD	92505	HAZNET
RIVERSIDE	S104570020	RIVERSIDE CNTY/HOUSING AUTHORITY	SW OF COLUMBIA AVE / MAIN ST	92505	HAZNET
RIVERSIDE	S102825719	RIVERSIDE MAGNUM RANGE	12391 SAMPSON STE O/S	92503	HAZNET
RIVERSIDE	1004675521	RIVERSIDE TRANSMISSION CENTER	12321 SAMPSON AVE	92503	RCRA-SQG, FINDS, HAZNET
RIVERSIDE	S108215058	NORDSTROM INC STORE #325	3601 THE GALLERIA AT TYLER	92503	HAZNET
RIVERSIDE	S103623200	INTOWN PROPERTIES	11131 TOWN / COUNTRY	92505	HAZNET
RIVERSIDE	1000145739	BROADWAY THE RIVERSIDE	370 TYLER MALL	92503	HAZNET
RIVERSIDE	1010561938	TESORO WEST COAST CO LLC 68195	3950 TYLER AVE	92503	RCRA-SQG
RIVERSIDE	S108224015	USA GASOLINE CORPORATION FACILITY NO 241	3950 TYLER AVE	92503	HAZNET
RIVERSIDE	S104577902	EQUILON ENTERPRISES LLC	4890 VAN BURGN/WELLS	92503	HAZNET

Focus Map 24

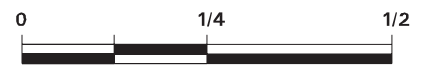


EDR DataMap® - Environmental Atlas

WMWD Riverside/Corona Feeder EIR 2007-0377

Legend

- | | | | | |
|--------------------|-------------------------|-------------|-------------------|--------------|
| Roads | Waterways | Powerlines | Water | Listed Sites |
| Major Roads | Railroads | Pipelines | Superfund Sites | |
| Contour Lines | Study Boundary | Fault Lines | Federal DOD Sites | |
| 100-Yr Flood Zones | Indian Reservations BIA | | | |



Scale in Miles

FOCUS MAP 24 SUMMARY

<u>Database</u>	<u>Total Plotted</u>
<u>FEDERAL RECORDS</u>	
NPL	0
Proposed NPL	0
Delisted NPL	0
NPL LIENS	0
CERCLIS	0
CERC-NFRAP	0
LIENS 2	0
CORRACTS	0
RCRA-TSDF	0
RCRA-LQG	1
RCRA-SQG	21
RCRA-CESQG	0
RCRA-NonGen	4
US ENG CONTROLS	0
US INST CONTROL	0
ERNS	6
HMIRS	2
DOT OPS	0
US CDL	0
US BROWNFIELDS	0
DOD	0
FUDS	0
LUCIS	0
CONSENT	0
ROD	0
UMTRA	0
ODI	0
DEBRIS REGION 9	0
MINES	0
TRIS	0
TSCA	0
FTTS	2
HIST FTTS	2
SSTS	0
ICIS	0
PADS	0
MLTS	0
RADINFO	0
FINDS	33
RAATS	0
<u>STATE AND LOCAL RECORDS</u>	
HIST Cal-Sites	0
CA BOND EXP. PLAN	0
SCH	1
Toxic Pits	0
SWF/LF	0

FOCUS MAP 24 SUMMARY

<u>Database</u>	<u>Total Plotted</u>
CA WDS	1
WMUDS/SWAT	1
Cortese	21
SWRCY	3
LUST	36
CA FID UST	19
SLIC	5
UST	18
HIST UST	14
AST	0
LIENS	0
SWEEPS UST	19
CHMIRS	20
Notify 65	1
DEED	0
VCP	0
DRYCLEANERS	4
WIP	0
CDL	13
RESPONSE	0
HAZNET	170
EMI	11
HAULERS	0
ENVIROSTOR	1
 <u>TRIBAL RECORDS</u>	
INDIAN RESERV	0
INDIAN ODI	0
INDIAN LUST	0
INDIAN UST	0
INDIAN VCP	0
 <u>EDR PROPRIETARY RECORDS</u>	
Manufactured Gas Plants	0

NOTES:

Sites may be listed in more than one database

MAP FINDINGS
FOCUS MAP 24

Map ID	Site	Database(s)	EPA ID Number
697	DANIELS CREATIONS 6690 VAN BUREN BLVD RIVERSIDE, CA 92505	RCRA-SQG FINDS	1000455639 CAD982492159
	<p>RCRA-SQG:</p> <p>Date form received by agency: 07/02/1990</p> <p>Facility name: DANIELS CREATIONS</p> <p>Facility address: 6690 VAN BUREN BLVD RIVERSIDE, CA 92505</p> <p>EPA ID: CAD982492159</p> <p>Mailing address: VAN BUREN BLVD RIVERSIDE, CA 92505</p> <p>Contact: ENVIRONMENTAL MANAGER</p> <p>Contact address: 6690 VAN BUREN BLVD RIVERSIDE, CA 92505</p> <p>Contact country: US</p> <p>Contact telephone: (714) 354-9151</p> <p>Contact email: Not reported</p> <p>EPA Region: 09</p> <p>Classification: Small Small Quantity Generator</p> <p>Description: Handler: generates more than 100 and less than 1000 kg of hazardous waste during any calendar month and accumulates less than 6000 kg of hazardous waste at any time; or generates 100 kg or less of hazardous waste during any calendar month, and accumulates more than 1000 kg of hazardous waste at any time</p> <p>Owner/Operator Summary:</p> <p>Owner/operator name: DANIEL GONZALEZ</p> <p>Owner/operator address: NOT REQUIRED NOT REQUIRED, ME 99999</p> <p>Owner/operator country: Not reported</p> <p>Owner/operator telephone: (415) 555-1212</p> <p>Legal status: Private</p> <p>Owner/Operator Type: Owner</p> <p>Owner/Op start date: Not reported</p> <p>Owner/Op end date: Not reported</p> <p>Owner/operator name: NOT REQUIRED</p> <p>Owner/operator address: NOT REQUIRED NOT REQUIRED, ME 99999</p> <p>Owner/operator country: Not reported</p> <p>Owner/operator telephone: (415) 555-1212</p> <p>Legal status: Private</p> <p>Owner/Operator Type: Operator</p> <p>Owner/Op start date: Not reported</p> <p>Owner/Op end date: Not reported</p> <p>Handler Activities Summary:</p> <p>U.S. importer of hazardous waste: Unknown</p> <p>Mixed waste (haz. and radioactive): Unknown</p> <p>Recycler of hazardous waste: No</p> <p>Transporter of hazardous waste: No</p> <p>Treater, storer or disposer of HW: No</p> <p>Underground injection activity: No</p> <p>On-site burner exemption: Unknown</p> <p>Furnace exemption: Unknown</p> <p>Used oil fuel burner: No</p> <p>Used oil processor: No</p>		

MAP FINDINGS
FOCUS MAP 24

Map ID	Site	Database(s)	EPA ID Number
--------	------	-------------	---------------

DANIELS CREATIONS (Continued)

1000455639

User oil refiner: No
 Used oil fuel marketer to burner: No
 Used oil Specification marketer: No
 Used oil transfer facility: No
 Used oil transporter: No
 Off-site waste receiver: Commercial status unknown

Violation Status: No violations found

FINDS:

Other Pertinent Environmental Activity Identified at Site

RCRAInfo is a national information system that supports the Resource Conservation and Recovery Act (RCRA) program through the tracking of events and activities related to facilities that generate, transport, and treat, store, or dispose of hazardous waste. RCRAInfo allows RCRA program staff to track the notification, permit, compliance, and corrective action activities required under RCRA.

698

**A & A AUTO BODY
7400 MORRIS STREET
RIVERSIDE, CA 92503**

HAZNET

**S100928659
N/A**

HAZNET:

Gepaid: CAL920234710
 Contact: BERNIE & JOSE AREAS
 Telephone: 7146874550
 Facility Addr2: Not reported
 Mailing Name: Not reported
 Mailing Address: 7400 MORRIS STREET
 Mailing City,St,Zip: RIVERSIDE, CA 925030000
 Gen County: Riverside
 TSD EPA ID: CAD008252405
 TSD County: Los Angeles
 Waste Category: Unspecified solvent mixture Waste
 Disposal Method: Recycler
 Tons: .3336
 Facility County: Riverside

698

**COLOR BY WOZ
6680 VIEW PARK COURT
RIVERSIDE, CA 92503**

HAZNET

**S108202852
N/A**

HAZNET:

Gepaid: CAL000283452
 Contact: ERIC HJERMSTAD
 Telephone: 9513513035
 Facility Addr2: Not reported
 Mailing Name: Not reported
 Mailing Address: 6680 VIEW PARK COURT
 Mailing City,St,Zip: RIVERSIDE, CA 92503
 Gen County: Riverside
 TSD EPA ID: CAD008252405
 TSD County: Los Angeles
 Waste Category: Unspecified solvent mixture Waste
 Disposal Method: Recycler

MAP FINDINGS
FOCUS MAP 24

Map ID	Site	Database(s)	EPA ID Number
--------	------	-------------	---------------

COLOR BY WOZ (Continued)

S108202852

Tons: 0.18
 Facility County: Not reported

Gepaid: CAL000283452
 Contact: ERIC HJERMSTAD
 Telephone: 9513513035
 Facility Addr2: Not reported
 Mailing Name: Not reported
 Mailing Address: 6680 VIEW PARK COURT
 Mailing City,St,Zip: RIVERSIDE, CA 92503
 Gen County: Riverside
 TSD EPA ID: CAD008252405
 TSD County: Los Angeles
 Waste Category: Unspecified solvent mixture Waste
 Disposal Method: Recycler
 Tons: 0.1
 Facility County: Riverside

698

**1X SKYSPARES PARTS INCS
6660 VIEW PARK COURT
RIVERSIDE, CA 92503**

HAZNET

**S103947706
N/A**

HAZNET:
 Gepaid: CAC000909008
 Contact: HAROLD L ANDREWS
 Telephone: 0000000000
 Facility Addr2: Not reported
 Mailing Name: Not reported
 Mailing Address: 6660 VIEW PARK COURT
 Mailing City,St,Zip: RIVERSIDE, CA 925030000
 Gen County: Riverside
 TSD EPA ID: CAD000088252
 TSD County: Los Angeles
 Waste Category: Oil/water separation sludge
 Disposal Method: Transfer Station
 Tons: .2293
 Facility County: Riverside

698

**SKYSPARES PARTS INC
6660 VIEW PARK CT
RIVERSIDE, CA 92503**

HAZNET

**S103988201
N/A**

HAZNET:
 Gepaid: CAC002123344
 Contact: SKYSPARES PARTS INC
 Telephone: 9093510770
 Facility Addr2: Not reported
 Mailing Name: Not reported
 Mailing Address: 6660 VIEW PARK CT
 Mailing City,St,Zip: RIVERSIDE, CA 925030000
 Gen County: Riverside
 TSD EPA ID: CAT080013352
 TSD County: Los Angeles
 Waste Category: Waste oil and mixed oil
 Disposal Method: Recycler
 Tons: 2.9190

MAP FINDINGS
FOCUS MAP 24

Map ID	Site	Database(s)	EPA ID Number
--------	------	-------------	---------------

SKYSPARES PARTS INC (Continued)

S103988201

Facility County: Riverside

 Gepaid: CAC002123344
 Contact: SKYSPARES PARTS INC
 Telephone: 9093510770
 Facility Addr2: Not reported
 Mailing Name: Not reported
 Mailing Address: 6660 VIEW PARK CT
 Mailing City,St,Zip: RIVERSIDE, CA 925030000
 Gen County: Riverside
 TSD EPA ID: CAT080013352
 TSD County: Los Angeles
 Waste Category: Waste oil and mixed oil
 Disposal Method: Recycler
 Tons: 4.5870
 Facility County: Riverside

Gepaid: CAC002123344
 Contact: SKYSPARES PARTS INC
 Telephone: 9093510770
 Facility Addr2: Not reported
 Mailing Name: Not reported
 Mailing Address: 6660 VIEW PARK CT
 Mailing City,St,Zip: RIVERSIDE, CA 925030000
 Gen County: Riverside
 TSD EPA ID: CAT080013352
 TSD County: Los Angeles
 Waste Category: Waste oil and mixed oil
 Disposal Method: Recycler
 Tons: 2.919
 Facility County: Riverside

698

**1X SKYSPARES PARTS INC
6640 VIEW PARK CT
RIVERSIDE, CA 92503**

**HAZNET S108741428
N/A**

HAZNET:
 Gepaid: CAC002599720
 Contact: HAROLD ANDREWS
 Telephone: 9513510770
 Facility Addr2: Not reported
 Mailing Name: Not reported
 Mailing Address: 6640 VIEW PARK CT
 Mailing City,St,Zip: RIVERSIDE, CA 925030000
 Gen County: Riverside
 TSD EPA ID: CAT080013352
 TSD County: Los Angeles
 Waste Category: Oil/water separation sludge
 Disposal Method: Recycler
 Tons: 4.79
 Facility County: Riverside

MAP FINDINGS
FOCUS MAP 24

Map ID	Site	Database(s)	EPA ID Number
698	ANDREWS ENGINEERING INC 6640 VIEW PARK CT RIVERSIDE, CA 92503	HAZNET	S105092043 N/A
	HAZNET: Gepaid: CAL000204638 Contact: KEVIN ANDREW/PRES Telephone: 9093548855 Facility Addr2: Not reported Mailing Name: Not reported Mailing Address: 6640 VIEW PARK CT Mailing City,St,Zip: RIVERSIDE, CA 925030000 Gen County: Riverside TSD EPA ID: Not reported TSD County: San Bernardino Waste Category: Aqueous solution with less than 10% total organic residues Disposal Method: Transfer Station Tons: 0.23 Facility County: Not reported		
	Gepaid: CAL000204638 Contact: KEVIN ANDREW/PRES Telephone: 9093548855 Facility Addr2: Not reported Mailing Name: Not reported Mailing Address: 6640 VIEW PARK CT Mailing City,St,Zip: RIVERSIDE, CA 925030000 Gen County: Riverside TSD EPA ID: Not reported TSD County: San Bernardino Waste Category: Aqueous solution with less than 10% total organic residues Disposal Method: Transfer Station Tons: 0.46 Facility County: Not reported		
	Gepaid: CAL000204638 Contact: ANDREWS ENGINEERING INC Telephone: 9093548855 Facility Addr2: Not reported Mailing Name: Not reported Mailing Address: 6640 VIEW PARK CT Mailing City,St,Zip: RIVERSIDE, CA 925030000 Gen County: Riverside TSD EPA ID: CAT000613927 TSD County: San Bernardino Waste Category: Aqueous solution with less than 10% total organic residues Disposal Method: Not reported Tons: .0792 Facility County: Riverside		
	Gepaid: CAL000204638 Contact: ANDREWS ENGINEERING INC Telephone: 9093548855 Facility Addr2: Not reported Mailing Name: Not reported Mailing Address: 6640 VIEW PARK CT Mailing City,St,Zip: RIVERSIDE, CA 925030000 Gen County: Riverside TSD EPA ID: CAT000613927		

MAP FINDINGS
FOCUS MAP 24

Map ID	Site	Database(s)	EPA ID Number
--------	------	-------------	---------------

ANDREWS ENGINEERING INC (Continued)

S105092043

TSD County: San Bernardino
 Waste Category: Aqueous solution with less than 10% total organic residues
 Disposal Method: Transfer Station
 Tons: .5460
 Facility County: Riverside

Gepaid: CAL000204638
 Contact: KEVIN ANDREW/PRES
 Telephone: 9093548855
 Facility Addr2: Not reported
 Mailing Name: Not reported
 Mailing Address: 17116 S FIGUEROA
 Mailing City,St,Zip: GARDENA, CA 902480000
 Gen County: Riverside
 TSD EPA ID: CAT080013352
 TSD County: Riverside
 Waste Category: Unspecified aqueous solution
 Disposal Method: Recycler
 Tons: 3.39
 Facility County: Riverside

[Click this hyperlink](#) while viewing on your computer to access
1 additional CA_HAZNET: record(s) in the EDR Site Report.

704

**MASTERS AUTO REPAIR
6607 DOOLITTLE STE B
RIVERSIDE, CA 92503**

**RCRA-SQG 1004676801
FINDS CAR000089623
HAZNET**

RCRA-SQG:

Date form received by agency: 01/05/2001
 Facility name: MASTERS AUTO REPAIR
 Facility address: 6607 DOOLITTLE STE B
RIVERSIDE, CA 92503
 EPA ID: CAR000089623
 Contact: RAUL ACEVEDO
 Contact address: 6607 DOOLITTLE STE B
RIVERSIDE, CA 92503
 Contact country: US
 Contact telephone: (909) 359-0581
 Contact email: Not reported
 EPA Region: 09
 Classification: Small Small Quantity Generator
 Description: Handler: generates more than 100 and less than 1000 kg of hazardous waste during any calendar month and accumulates less than 6000 kg of hazardous waste at any time; or generates 100 kg or less of hazardous waste during any calendar month, and accumulates more than 1000 kg of hazardous waste at any time

Owner/Operator Summary:

Owner/operator name: ALICIA MEZA
 Owner/operator address: 6607 DOOLITTLE STE B
RIVERSIDE, CA 92503
 Owner/operator country: Not reported
 Owner/operator telephone: (909) 359-0581
 Legal status: Private
 Owner/Operator Type: Owner
 Owner/Op start date: Not reported

MAP FINDINGS
FOCUS MAP 24

Map ID Site Database(s) EPA ID Number

MASTERS AUTO REPAIR (Continued)

1004676801

Owner/Op end date: Not reported

Handler Activities Summary:

U.S. importer of hazardous waste: Unknown
Mixed waste (haz. and radioactive): Unknown
Recycler of hazardous waste: No
Transporter of hazardous waste: No
Treater, storer or disposer of HW: No
Underground injection activity: No
On-site burner exemption: Unknown
Furnace exemption: Unknown
Used oil fuel burner: No
Used oil processor: No
User oil refiner: No
Used oil fuel marketer to burner: No
Used oil Specification marketer: No
Used oil transfer facility: No
Used oil transporter: No
Off-site waste receiver: Commercial status unknown

Hazardous Waste Summary:

Waste code: D000
Waste name: Not Defined

Waste code: D039
Waste name: TETRACHLOROETHYLENE

Violation Status: No violations found

FINDS:

Other Pertinent Environmental Activity Identified at Site

RCRAInfo is a national information system that supports the Resource Conservation and Recovery Act (RCRA) program through the tracking of events and activities related to facilities that generate, transport, and treat, store, or dispose of hazardous waste. RCRAInfo allows RCRA program staff to track the notification, permit, compliance, and corrective action activities required under RCRA.

HAZNET:

Gepaid: CAR000089623
Contact: --
Telephone: 9093590581
Facility Addr2: Not reported
Mailing Name: Not reported
Mailing Address: 6607 DOOLITTLE STE B
Mailing City,St,Zip: RIVERSIDE, CA 925030000
Gen County: Riverside
TSD EPA ID: Not reported
TSD County: San Bernardino
Waste Category: Aqueous solution with less than 10% total organic residues
Disposal Method: Transfer Station
Tons: 0.05
Facility County: Not reported

MAP FINDINGS
FOCUS MAP 24

Map ID	Site	Database(s)	EPA ID Number
706	PARFLITE, INC./TEXACO 6651 FLIGHT RIVERDALE, CA 92504 Cortese: Region: CORTESE Facility Addr2: Not reported	Cortese	S105025874 N/A
706	PARFLITE 6651 FLIGHT RD RIVERSIDE, CA LUST: Region: RIVERSIDE Site Closed: Yes Employee ID: 2 Facility ID: 91892 Case Type: Ground water Status: 9	LUST	S105035647 N/A
706	PARFLITE, INC. 6651 FLIGHT RD RIVERSIDE, CA 92504 HIST UST: Region: STATE Facility ID: 00000052767 Facility Type: Gas Station Other Type: Not reported Total Tanks: 0002 Contact Name: BILL WILLIAMS Telephone: 7146888600 Owner Name: TEXACO, INC. Owner Address: 3350 WILSHIRE BL Owner City,St,Zip: LOS ANGELES, CA 90010 Tank Num: 001 Container Num: 1 Year Installed: 1963 Tank Capacity: 00010000 Tank Used for: PRODUCT Type of Fuel: 06 Tank Construction: Not reported Leak Detection: Visual, Stock Inventor Tank Num: 002 Container Num: 2 Year Installed: 1963 Tank Capacity: 00010000 Tank Used for: PRODUCT Type of Fuel: 06 Tank Construction: Not reported Leak Detection: Visual, Stock Inventor	HIST UST	U001576399 N/A

MAP FINDINGS
FOCUS MAP 24

Map ID	Site	Database(s)	EPA ID Number
706	GW CLEANUP-RIVERSIDE, FLIG 6741 FLIGHT RIVERDALE, CA 92504 Cortese: Region: CORTESE Facility Addr2: Not reported	Cortese	S105025875 N/A
706	RIVERSIDE AIR SVC 6741 FLIGHT RD RIVERSIDE, CA 92504 HAZNET: Gepaid: CAL000010534 Contact: RIVERSIDE AIR SERVICE Telephone: 9096891160 Facility Addr2: Not reported Mailing Name: Not reported Mailing Address: 6741 FLIGHT RD Mailing City,St,Zip: RIVERSIDE, CA 925040000 Gen County: Riverside TSD EPA ID: CAD093459485 TSD County: Fresno Waste Category: Organic liquids with metals Alkaline solution (pH <UN-> 12.5) with metals (antimony, arsenic, barium, beryllium, cadmium, chromium, cobalt, copper, lead, mercury, molybdenum, nickel, selenium, silver, thallium, vanadium, and zinc) Disposal Method: Transfer Station Tons: .0583 Facility County: Riverside CHMIRS: OES Incident Number: 26444 OES notification: Not reported OES Date: 1/3/1993 OES Time: 08:14:00 AM Incident Date: Not reported Date Completed: Not reported Property Use: Not reported Agency Id Number: Not reported Agency Incident Number: Not reported Time Notified: Not reported Time Completed: Not reported Surrounding Area: Not reported Estimated Temperature: Not reported Property Management: Not reported Special Studies 1: Not reported Special Studies 2: Not reported Special Studies 3: Not reported Special Studies 4: Not reported Special Studies 5: Not reported Special Studies 6: Not reported More Than Two Substances Involved?: Not reported Resp Agncy Personel # Of Decontaminated: Not reported Responding Agency Personel # Of Injuries: Not reported Responding Agency Personel # Of Fatalities:Not reported	HAZNET CHMIRS	S103984760 N/A

MAP FINDINGS
FOCUS MAP 24

Map ID Site Database(s) EPA ID Number

RIVERSIDE AIR SVC (Continued)

S103984760

Others Number Of Decontaminated:	Not reported
Others Number Of Injuries:	Not reported
Others Number Of Fatalities:	Not reported
Vehicle Make/year:	Not reported
Vehicle License Number:	Not reported
Vehicle State:	Not reported
Vehicle Id Number:	Not reported
CA/DOT/PUC/ICC Number:	Not reported
Company Name:	Not reported
Reporting Officer Name/ID:	Not reported
Report Date:	Not reported
Comments:	Not reported
Facility Telephone:	Not reported
Waterway Involved:	Not reported
Waterway:	Not reported
Spill Site:	Not reported
Cleanup By:	discharger
Containment:	Not reported
What Happened:	Not reported
Type:	PETROLEUM
Measure:	Not reported
Other:	Not reported
Date/Time:	Not reported
Year:	1993
Agency:	riverside city fd
Incident Date:	0718
Admin Agency:	Not reported
Amount:	100 gal
Contained:	NO
Site Type:	Not reported
E Date:	Not reported
Substance:	aviation gasoline
Quantity Released:	Not reported
BBLS:	Not reported
Cups:	Not reported
CUFT:	Not reported
Gallons:	Not reported
Grams:	Not reported
Pounds:	Not reported
Liters:	Not reported
Ounces:	Not reported
Pints:	Not reported
Quarts:	Not reported
Sheen:	Not reported
Tons:	Not reported
Unknown:	Not reported
Description:	valve not secured
Evacuations:	UNKNOWN
Number of Injuries:	UNKNOWN
Number of Fatalities:	UNKNOWN
Description:	Not reported

MAP FINDINGS
FOCUS MAP 24

Map ID	Site	Database(s)	EPA ID Number
706	ORCO AVIATION, INC. 6741 FLIGHT ROAD RIVERSIDE, CA	CHMIRS SLIC	S100222172 N/A
	CHMIRS: OES Incident Number: 9990774 OES notification: Not reported OES Date: Not reported OES Time: Not reported Incident Date: 04-JAN-88 Date Completed: 04-JAN-88 Property Use: 600 Agency Id Number: 33075 Agency Incident Number: 8800134 Time Notified: 1037 Time Completed: 1202 Surrounding Area: Not reported Estimated Temperature: Not reported Property Management: U Special Studies 1: Not reported Special Studies 2: Not reported Special Studies 3: Not reported Special Studies 4: Not reported Special Studies 5: Not reported Special Studies 6: Not reported More Than Two Substances Involved?: N Resp Agncy Personel # Of Decontaminated: Not reported Responding Agency Personel # Of Injuries: Not reported Responding Agency Personel # Of Fatalities: Not reported Others Number Of Decontaminated: Not reported Others Number Of Injuries: Not reported Others Number Of Fatalities: Not reported Vehicle Make/year: Not reported Vehicle License Number: Not reported Vehicle State: Not reported Vehicle Id Number: Not reported CA/DOT/PUC/ICC Number: Not reported Company Name: Not reported Reporting Officer Name/ID: CAPT. HALSETH Report Date: 04-JAN-88 Comments: N Facility Telephone: 714 782-5330 Waterway Involved: Not reported Waterway: Not reported Spill Site: Not reported Cleanup By: Not reported Containment: Not reported What Happened: Not reported Type: Not reported Measure: Not reported Other: Not reported Date/Time: Not reported Year: 88-92 Agency: Not reported Incident Date: Not reported Admin Agency: Not reported Amount: Not reported Contained: Not reported Site Type: Not reported		

MAP FINDINGS
FOCUS MAP 24

Map ID	Site	Database(s)	EPA ID Number
--------	------	-------------	---------------

ORCO AVIATION, INC. (Continued)

S100222172

E Date: 14-FEB-89
 Substance: Not reported
 Quantity Released: Not reported
 BBLS: Not reported
 Cups: Not reported
 CUFT: Not reported
 Gallons: Not reported
 Grams: Not reported
 Pounds: Not reported
 Liters: Not reported
 Ounces: Not reported
 Pints: Not reported
 Quarts: Not reported
 Sheen: Not reported
 Tons: Not reported
 Unknown: Not reported
 Description: Not reported
 Evacuations: Not reported
 Number of Injuries: Not reported
 Number of Fatalities: Not reported
 Description: Not reported

SLIC:

Region: STATE
 Global Id: SLT8R1684117
 Assigned Name: SLICSITE
 Lead Agency Contact: Not reported
 Lead Agency: Not reported
 Lead Agency Case Number: Not reported
 Responsible Party: Not reported
 Recent Dtw: Not reported
 Substance Released: Not reported
Facility Status: Case Closed

SLIC:

Type: Soil and Groundwater
 Facility Status: Post-Investigation/Remediation Monitoring
 Region: 8
 Staff: CAB
 Substance: CAB
 Lead Agency: CAB
 Location Code: CAB
 Thomas Bros Code: CAB

708

**CITY OF RIVERSIDE POLICE DEPT
 6936 FLIGHT RD RIVERSIDE AIRP
 RIVERSIDE, CA 92504**

**HAZNET S102814555
 N/A**

HAZNET:

Gepaid: CAL000067129
 Contact: CITY OF RIVERSIDE POLICE DEPT
 Telephone: 7143516118
 Facility Addr2: Not reported
 Mailing Name: Not reported
 Mailing Address: 6936 FLIGHT RD
 Mailing City,St,Zip: RIVERSIDE, CA 925041967
 Gen County: Riverside

MAP FINDINGS
FOCUS MAP 24

Map ID	Site	Database(s)	EPA ID Number
--------	------	-------------	---------------

CITY OF RIVERSIDE POLICE DEPT (Continued)

S102814555

TSD EPA ID: CAD028409019
TSD County: Los Angeles
Waste Category: Off-specification, aged, or surplus organics
Disposal Method: Not reported
Tons: 1.25
Facility County: Riverside

Gepaid: CAL000067129
Contact: CITY OF RIVERSIDE POLICE DEPT
Telephone: 7143516118
Facility Addr2: Not reported
Mailing Name: Not reported
Mailing Address: 6936 FLIGHT RD
Mailing City,St,Zip: RIVERSIDE, CA 925041967
Gen County: Riverside
TSD EPA ID: CAT080011059
TSD County: Los Angeles
Waste Category: Unspecified oil-containing waste
Disposal Method: Disposal, Other
Tons: 1.4159
Facility County: Riverside

708

**RIVERSIDE AERIAL LABS INC
6865 FLIGHT RD
RIVERSIDE, CA 92504**

**HAZNET S103984759
N/A**

HAZNET:

Gepaid: CAL000144868
Contact: MIKE VAUGHN
Telephone: 0000000000
Facility Addr2: Not reported
Mailing Name: Not reported
Mailing Address: 6865 FLIGHT RD
Mailing City,St,Zip: RIVERSIDE, CA 925040000
Gen County: Riverside
TSD EPA ID: CAD983604000
TSD County: San Bernardino
Waste Category: Photochemicals/photoprocessing waste
Disposal Method: Recycler
Tons: .1251
Facility County: Riverside

Gepaid: CAL000144868
Contact: MIKE VAUGHN
Telephone: 0000000000
Facility Addr2: Not reported
Mailing Name: Not reported
Mailing Address: 6865 FLIGHT RD
Mailing City,St,Zip: RIVERSIDE, CA 925040000
Gen County: Riverside
TSD EPA ID: CAD981402522
TSD County: Kern
Waste Category: Photochemicals/photoprocessing waste
Disposal Method: Recycler
Tons: .4169
Facility County: Riverside

Gepaid: CAL000144868

MAP FINDINGS
FOCUS MAP 24

Map ID	Site	Database(s)	EPA ID Number
--------	------	-------------	---------------

RIVERSIDE AERIAL LABS INC (Continued)

S103984759

Contact: MIKE VAUGHN
 Telephone: 0000000000
 Facility Addr2: Not reported
 Mailing Name: Not reported
 Mailing Address: 6865 FLIGHT RD
 Mailing City,St,Zip: RIVERSIDE, CA 925040000
 Gen County: Riverside
 TSD EPA ID: CAD981402522
 TSD County: Kern
 Waste Category: Photochemicals/photoprocessing waste
 Disposal Method: Recycler
 Tons: 0.2293
 Facility County: Riverside

708

**AERO TECH SURVEYS INC
6865 FLIGHT RD
RIVERSIDE, CA 92504**

**HAZNET S102815161
N/A**

HAZNET:

Gepaid: CAL000075134
 Contact: AERO TECH SURVEYS INC
 Telephone: 9097850160
 Facility Addr2: Not reported
 Mailing Name: Not reported
 Mailing Address: 6810 AIRPORT DR
 Mailing City,St,Zip: RIVERSIDE, CA 925040000
 Gen County: Riverside
 TSD EPA ID: CAD981402522
 TSD County: Kern
 Waste Category: Metal sludge - Alkaline solution (pH <UN-> 12.5) with metals
 (antimony, arsenic, barium, beryllium, cadmium, chromium, cobalt,
 copper, lead, mercury, molybdenum, nickel, selenium, silver, thallium,
 vanadium, and zinc)
 Disposal Method: Recycler
 Tons: .0150
 Facility County: Riverside

Gepaid: CAL000075134
 Contact: AERO TECH SURVEYS INC
 Telephone: 9097850160
 Facility Addr2: Not reported
 Mailing Name: Not reported
 Mailing Address: 6810 AIRPORT DR
 Mailing City,St,Zip: RIVERSIDE, CA 925040000
 Gen County: Riverside
 TSD EPA ID: CAD981402522
 TSD County: Kern
 Waste Category: Metal sludge - Alkaline solution (pH <UN-> 12.5) with metals
 (antimony, arsenic, barium, beryllium, cadmium, chromium, cobalt,
 copper, lead, mercury, molybdenum, nickel, selenium, silver, thallium,
 vanadium, and zinc)
 Disposal Method: Recycler
 Tons: .0310
 Facility County: Riverside

Gepaid: CAL000075134
 Contact: AERO TECH SURVEYS INC
 Telephone: 9097850160

MAP FINDINGS
FOCUS MAP 24

Map ID	Site	Database(s)	EPA ID Number
--------	------	-------------	---------------

AERO TECH SURVEYS INC (Continued)

S102815161

Facility Addr2: Not reported
Mailing Name: Not reported
Mailing Address: 6810 AIRPORT DR
Mailing City,St,Zip: RIVERSIDE, CA 925040000
Gen County: Riverside
TSD EPA ID: CAD981402522
TSD County: Kern
Waste Category: Other inorganic solid waste
Disposal Method: Recycler
Tons: .0055
Facility County: Riverside

**708 AERO TECH SURVEYS INC
6867 FLIGHT RD
RIVERSIDE, CA 92504**

**HAZNET S103669104
N/A**

HAZNET:
Gepaid: CAL000138755
Contact: AERO TECH SURVEYS INC
Telephone: 9097850160
Facility Addr2: Not reported
Mailing Name: Not reported
Mailing Address: 6810 AIRPORT DR
Mailing City,St,Zip: RIVERSIDE, CA 925040000
Gen County: Riverside
TSD EPA ID: CAD983604000
TSD County: San Bernardino
Waste Category: Photochemicals/photoprocessing waste
Disposal Method: Recycler
Tons: .0625
Facility County: Riverside

**708 NEWPORT JET CORP DBA PACIFIC F
6873 FLIGHT ROAD
RIVERSIDE, CA 92504**

**HAZNET S104575830
N/A**

HAZNET:
Gepaid: CAL000028273
Contact: ARCHER DON
Telephone: 0000000000
Facility Addr2: Not reported
Mailing Name: Not reported
Mailing Address: 6873 FLIGHT ROAD
Mailing City,St,Zip: RIVERSIDE, CA 925040000
Gen County: Riverside
TSD EPA ID: CAT000613976
TSD County: Orange
Waste Category: Liquids with halogenated organic compounds > 1000 mg/l
Disposal Method: Transfer Station
Tons: 0.0975
Facility County: Riverside

MAP FINDINGS
FOCUS MAP 24

Map ID	Site	Database(s)	EPA ID Number
--------	------	-------------	---------------

708	PACIFIC FLIGHT AVIATION 6873 FLIGHT ROAD RIVERSIDE, CA 92504	LUST Cortese CA FID UST SWEEPS UST	S101589857 N/A
-----	---	---	---------------------------

LUST:

Region: STATE
 Status: Pollution Characterization
 Chemical: Jet Fuel
 Local Case #: 91569
 Case Number: 083301514T
 Qty Leaked: Not reported
 Abate Method: Not reported
 Case Type: Drinking Water Aquifer affected
 Cross Street: Not reported
 Enf Type: Not reported
 Funding: Not reported
 How Discovered: Tank Closure
 How Stopped: Not reported
 Leak Cause: Overfill
 Leak Source: UNK
 Global Id: T0606500181
 Stop Date: 1991-05-09 00:00:00
 Confirm Leak: Not reported
 Workplan: 1991-06-27 00:00:00
 Prelim Assess: 1992-04-02 00:00:00
 Pollution Char: 1994-06-24 00:00:00
 Remed Plan: Not reported
 Remed Action: Not reported
 Monitoring: Not reported
 Report Date: Not reported
 Discover Date: 1991-05-09 00:00:00
 Enforcement Dt: Not reported
 Release Date: 1991-06-27 00:00:00
 Review Date: 2000-03-06 00:00:00
 Enter Date: 1991-07-09 00:00:00
 MTBE Date: Not reported
 GW Qualifier: Not reported
 Soil Qualifier: Not reported
 Max MTBE GW ppb: Not reported
 Max MTBE Soil ppb: Not reported
 County: 33
 Org Name: Not reported
 Reg Board: Santa Ana Region
 Contact Person: Not reported
 Responsible Party: CITY OF RIVERSIDE
 RP Address: 3900 MAIN STREET, RIVERSIDE, CA 92522
 Interim: Not reported
 Oversight Prgm: LUST
 MTBE Class: *
 MTBE Conc: 0
 MTBE Fuel: 0
 MTBE Tested: Not Required to be Tested.
 Staff: CAB
 Staff Initials: SCB
 Lead Agency: Regional Board
 Local Agency: 33000L
 Hydr Basin #: UPPER SANTA ANA VALL
 Beneficial: Not reported

MAP FINDINGS
FOCUS MAP 24

Map ID Site Database(s) EPA ID Number

PACIFIC FLIGHT AVIATION (Continued)

S101589857

Priority: Not reported
 Cleanup Fund Id: Not reported
 Work Suspended: Not reported
 Operator: Not reported
 Water System Name: Not reported
 Well Name: Not reported
 Distance To Lust: 0
 Waste Discharge Global ID: Not reported
 Waste Disch Assigned Name: Not reported
 Summary: Not reported

LUST:

Region: 8
 Case Type: Drinking Water Aquifer affected
 Cross Street: Not reported
 Enf Type: Not reported
 Funding: Not reported
 How Discovered: Tank Closure
 How Stopped: Not reported
 Leak Cause: Overfill
 Leak Source: UNK
 Global ID: T0606500181
 How Stopped Date: 5/9/1991
 Review Date: Not reported
 Workplan: 6/27/1991
 Prelim Assess: 4/2/1992
 Pollution Char: 6/24/1994
 Remed Plan: Not reported
 Remed Action: Not reported
 Monitoring: Not reported
 Close Date: Not reported
 Discover Date: 5/9/1991
 Enforcement Date: Not reported
 Review Date: 3/6/2000
 Enter Date: 7/9/1991
 MTBE Date: Not reported
 GW Qualifies: Not reported
 Soil Qualifies: Not reported
 Max MTBE GW: Not reported
 Max MTBE Soil: Not reported
 County: Riverside
 Operator: Not reported
 Regional Board: 08
 Facility Status: Pollution Characterization
 Substance: 12037
 Facility Contact: Not reported
 Interim: Not reported
 Oversight Program: LUST
 Latitude: 33.9506089
 Longitude: -117.4463253
 MTBE Concentration: 0
 MTBE Fuel: 0
 MTBE Tested: NRQ
 Staff: CAB
 Staff Initials: UNK
 Lead Agency: Regional Board
 Local Agency: 33000L

MAP FINDINGS
FOCUS MAP 24

Map ID Site Database(s) EPA ID Number

PACIFIC FLIGHT AVIATION (Continued)

S101589857

Hydr Basin #: UPPER SANTA ANA VALL
Beneficial: Not reported
Priority: Not reported
Cleanup Fund Id: Not reported
Work Suspended: Not reported
Local Case Num: 91569
Case Number: 083301514T
Qty Leaked: Not reported
Abate Method: Not reported
MTBE Class: *
Summary: Not reported

Cortese:
Region: CORTESE
Facility Addr2: 6873 FLIGHT ROAD

CA FID UST:
Facility ID: 33000297
Regulated By: UTNKA
Regulated ID: Not reported
Cortese Code: Not reported
SIC Code: Not reported
Facility Phone: 7143548080
Mail To: Not reported
Mailing Address: 6951 FLIGHT RD
Mailing Address 2: Not reported
Mailing City,St,Zip: RIVERSIDE 92504
Contact: Not reported
Contact Phone: Not reported
DUNS Number: Not reported
NPDES Number: Not reported
EPA ID: Not reported
Comments: Not reported
Status: Active

SWEEPS UST:
Status: A
Comp Number: 43156
Number: 1
Board Of Equalization: 44-018255
Ref Date: 06-26-90
Act Date: 06-26-90
Created Date: 12-20-89
Tank Status: A
Owner Tank Id: 001702
Swrcb Tank Id: 33-000-043156-000001
Actv Date: 06-26-90
Capacity: 10000
Tank Use: M.V. FUEL
Stg: P
Content: AVIA. GAS
Number Of Tanks: 2

Status: A
Comp Number: 43156
Number: 1

MAP FINDINGS
FOCUS MAP 24

Map ID	Site	Database(s)	EPA ID Number
--------	------	-------------	---------------

PACIFIC FLIGHT AVIATION (Continued)

S101589857

Board Of Equalization: 44-018255
 Ref Date: 06-26-90
 Act Date: 06-26-90
 Created Date: 12-20-89
 Tank Status: A
 Owner Tank Id: 001702
 Swrcb Tank Id: 33-000-043156-000002
 Actv Date: 06-26-90
 Capacity: 6000
 Tank Use: M.V. FUEL
 Stg: P
 Content: AVIA. GAS
 Number Of Tanks: Not reported

**708 RVSD CITY AIRPORT
6873 FLIGHT RD
RIVERSIDE, CA**

**LUST S103820876
N/A**

LUST:
 Region: RIVERSIDE
 Site Closed: Referred to Water Board
 Employee ID: 2
 Facility ID: 91569
 Case Type: Drinking Water Aquifer affected
 Status: 9

**708 UNITED COURIERS INC
6905 FLIGHT RD
RIVERSIDE, CA 92504**

**CA FID UST S101590242
SWEEPS UST N/A**

CA FID UST:
 Facility ID: 33006857
 Regulated By: UTNKA
 Regulated ID: Not reported
 Cortese Code: Not reported
 SIC Code: Not reported
 Facility Phone: 7146878134
 Mail To: Not reported
 Mailing Address: 3220 WINONA AVE
 Mailing Address 2: Not reported
 Mailing City,St,Zip: RIVERSIDE 02504
 Contact: Not reported
 Contact Phone: Not reported
 DUNs Number: Not reported
 NPDES Number: Not reported
 EPA ID: Not reported
 Comments: Not reported
 Status: Active

SWEEPS UST:
 Status: A
 Comp Number: 4518
 Number: 1
 Board Of Equalization: 44-013207
 Ref Date: 11-19-92
 Act Date: 11-19-92

MAP FINDINGS
FOCUS MAP 24

Map ID	Site	Database(s)	EPA ID Number
--------	------	-------------	---------------

UNITED COURIERS INC (Continued)

S101590242

Created Date: 09-01-89
 Tank Status: A
 Owner Tank Id: 001670
 Swrcb Tank Id: 33-000-004518-000001
 Actv Date: 11-19-92
 Capacity: 6000
 Tank Use: M.V. FUEL
 Stg: P
 Content: REG UNLEADED
 Number Of Tanks: 1

**708 RIVERSIDE CITY AIRPORT
6951 FLIGHT RD
RIVERSIDE, CA 0**

**CA WDS S106105104
N/A**

CA WDS:

Facility ID: Santa Ana River 33I001040
 Facility Type: Industrial - Facility that treats and/or disposes of liquid or semisolid wastes from any servicing, producing, manufacturing or processing operation of whatever nature, including mining, gravel washing, geothermal operations, air conditioning, ship building and repairing, oil production, storage and disposal operations, water pumping.
 Facility Status: Active - Any facility with a continuous or seasonal discharge that is under Waste Discharge Requirements.
 NPDES Number: CAS000001 The 1st 2 characters designate the state. The remaining 7 are assigned by the Regional Board
 Subregion: 8
 Facility Telephone: Not reported
 Facility Contact: SABATELLO JOHN
 Agency Name: RIVERSIDE CITY OF
 Agency Address: 3900 MAIN STREET
 Agency City,St,Zip: RIVERSIDE 92501
 Agency Contact: BEN URQUIZA
 Agency Telephone: Not reported
 Agency Type: City
 SIC Code: 0
 SIC Code 2: Not reported
 Primary Waste: Not reported
 Primary Waste Type: Not reported
 Secondary Waste: Not reported
 Secondary Waste Type: Not reported
 Design Flow: 0
 Baseline Flow: 0
 Reclamation: Not reported
 POTW: Not reported
 Treat To Water: Minor Threat to Water Quality. A violation of a regional board order should cause a relatively minor impairment of beneficial uses compared to a major or minor threat. Not: All nurds without a TTWQ will be considered a minor threat to water quality unless coded at a higher Level. A Zero (0) may be used to code those NURDS that are found to represent no threat to water quality.
 Complexity: Category C - Facilities having no waste treatment systems, such as cooling water dischargers or those who must comply through best management practices, facilities with passive waste treatment and disposal systems, such as septic systems with subsurface disposal, or dischargers having waste storage systems with land disposal such as dairy waste ponds.

MAP FINDINGS
FOCUS MAP 24

Map ID	Site	Database(s)	EPA ID Number
708	HEALTH AND SAFETY DEPT-CITY OF RIVERSIDE 6951 FLIGHT RD RIVERSIDE, CA 92504 HAZNET: Gepaid: CAC002597806 Contact: TOM MCMILLAN Telephone: 9513516613 Facility Addr2: Not reported Mailing Name: Not reported Mailing Address: 3780 MARKET ST Mailing City,St,Zip: RIVERSIDE, CA 92501 Gen County: Riverside TSD EPA ID: CAD008252405 TSD County: Los Angeles Waste Category: Unspecified organic liquid mixture Disposal Method: Not reported Tons: 0.2 Facility County: Not reported	HAZNET	S108208659 N/A
708	CITY OF RIVERSIDE - HEALTH & SAFETY 6951 FLIGHT RD RIVERSIDE, CA 92504 HAZNET: Gepaid: CAC002587153 Contact: TOM McMILLEN Telephone: 9518265291 Facility Addr2: Not reported Mailing Name: Not reported Mailing Address: 3780 MARKET ST Mailing City,St,Zip: RIVERSIDE, CA 92501 Gen County: Riverside TSD EPA ID: CAD982444481 TSD County: San Bernardino Waste Category: Other organic solids Disposal Method: Recycler Tons: 0 Facility County: Not reported	HAZNET	S108202308 N/A
708	CITY OF RIVERSIDE 6951 FLIGHT RD RIVERSIDE, CA 92504 HAZNET: Gepaid: CAL000307528 Contact: BILL ESTES Telephone: 9513516613 Facility Addr2: Not reported Mailing Name: Not reported Mailing Address: 3780 MARKET ST Mailing City,St,Zip: RIVERSIDE, CA 92501 Gen County: Riverside TSD EPA ID: CAD008252405 TSD County: Los Angeles Waste Category: Unspecified oil-containing waste Disposal Method: Recycler Tons: 0.41	HAZNET	S108744880 N/A

MAP FINDINGS
FOCUS MAP 24

Map ID	Site	Database(s)	EPA ID Number
--------	------	-------------	---------------

CITY OF RIVERSIDE (Continued)

S108744880

Facility County: Riverside

708

**RIVERSIDE MUNICIPAL AIRPORT
6951 FLIGHT ROAD
RIVERSIDE, CA 92504**

**LUST S101300567
Cortese N/A**

LUST:

Region: STATE
 Status: Pollution Characterization
 Chemical: Jet Fuel
 Local Case #: 91892
 Case Number: 083302245T
 Qty Leaked: Not reported
 Abate Method: Not reported
 Case Type: Drinking Water Aquifer affected
 Cross Street: ARLINGTON
 Enf Type: Not reported
 Funding: VC
 How Discovered: Not reported
 How Stopped: Not reported
 Leak Cause: Not reported
 Leak Source: Not reported
 Global Id: T0606500319
 Stop Date: Not reported
 Confirm Leak: Not reported
 Workplan: Not reported
 Prelim Assess: Not reported
 Pollution Char: 2005-06-15 00:00:00
 Remed Plan: Not reported
 Remed Action: Not reported
 Monitoring: Not reported
 Report Date: Not reported
 Discover Date: Not reported
 Enforcement Dt: Not reported
 Release Date: 1993-02-26 00:00:00
 Review Date: 2001-10-10 00:00:00
 Enter Date: 1993-09-16 00:00:00
 MTBE Date: Not reported
 GW Qualifier: Not reported
 Soil Qualifier: Not reported
 Max MTBE GW ppb: Not reported
 Max MTBE Soil ppb: Not reported
 County: 33
 Org Name: Not reported
 Reg Board: Santa Ana Region
 Contact Person: Not reported
 Responsible Party: CITY OF RIVERSIDE
 RP Address: 3900 MAIN ST., RIVERSIDE CA 92522
 Interim: Not reported
 Oversight Prgm: LUST
 MTBE Class: *
 MTBE Conc: 0
 MTBE Fuel: 0
 MTBE Tested: MTBE Detected. Site tested for MTBE and MTBE detected
 Staff: CAB
 Staff Initials: UNK
 Lead Agency: Regional Board
 Local Agency: 33000L

MAP FINDINGS
FOCUS MAP 24

Map ID	Site	Database(s)	EPA ID Number
--------	------	-------------	---------------

RIVERSIDE MUNICIPAL AIRPORT (Continued)

S101300567

Hydr Basin #: UPPER SANTA ANA VALL
 Beneficial: Not reported
 Priority: Not reported
 Cleanup Fund Id: Not reported
 Work Suspended: Not reported
 Operator: Not reported
 Water System Name: Not reported
 Well Name: Not reported
 Distance To Lust: 0
 Waste Discharge Global ID: Not reported
 Waste Disch Assigned Name: Not reported
 Summary: RCHD TRANSFERED CASE TO RB ON 9/3/97

LUST:

Region: 8
 Case Type: Drinking Water Aquifer affected
 Cross Street: ARLINGTON
 Enf Type: SEL
 Funding: Not reported
 How Discovered: Not reported
 How Stopped: Not reported
 Leak Cause: Not reported
 Leak Source: Not reported
 Global ID: T0606500319
 How Stopped Date: Not reported
 Review Date: Not reported
 Workplan: Not reported
 Prelim Assess: Not reported
 Pollution Char: 2/26/1993
 Remed Plan: Not reported
 Remed Action: Not reported
 Monitoring: Not reported
 Close Date: Not reported
 Discover Date: Not reported
 Enforcement Date: Not reported
 Review Date: 10/10/2001
 Enter Date: 9/16/1993
 MTBE Date: Not reported
 GW Qualifies: Not reported
 Soil Qualifies: Not reported
 Max MTBE GW: Not reported
 Max MTBE Soil: Not reported
 County: Riverside
 Operator: Not reported
 Regional Board: 08
 Facility Status: Pollution Characterization
 Substance: 12037
 Facility Contact: Not reported
 Interim: Not reported
 Oversight Program: LUST
 Latitude: 33.9496579
 Longitude: -117.4461653
 MTBE Concentration: 0
 MTBE Fuel: 0
 MTBE Tested: NRQ
 Staff: CAB
 Staff Initials: UNK

MAP FINDINGS
FOCUS MAP 24

Map ID	Site	Database(s)	EPA ID Number
--------	------	-------------	---------------

RIVERSIDE MUNICIPAL AIRPORT (Continued)

S101300567

Lead Agency: Regional Board
 Local Agency: 33000L
 Hydr Basin #: UPPER SANTA ANA VALL
 Beneficial: Not reported
 Priority: Not reported
 Cleanup Fund Id: Not reported
 Work Suspended: Not reported
 Local Case Num: 91892
 Case Number: 083302245T
 Qty Leaked: Not reported
 Abate Method: Not reported
 MTBE Class: *
 Summary: RCHD TRANSFERED CASE TO RB ON 9/3/97

Cortese:
 Region: CORTESE
 Facility Addr2: Not reported

708

**FEDERAL AVIATION ADMINISTRATION
6977 FLIGHT RD
RIVERSIDE, CA 92504**

**HAZNET S103964201
N/A**

HAZNET:

Gepaid: CAC001171688
 Contact: FEDERAL AVIATION ADMIN
 Telephone: 6195375514
 Facility Addr2: Not reported
 Mailing Name: Not reported
 Mailing Address: 9175 KERNY VILLA RD
 Mailing City,St,Zip: SAN DIEGO, CA 921267099
 Gen County: Riverside
 TSD EPA ID: CAD099452708
 TSD County: Los Angeles
 Waste Category: Waste oil and mixed oil
 Disposal Method: Recycler
 Tons: .5212
 Facility County: Riverside

Gepaid: CAC001171688
 Contact: FEDERAL AVIATION ADMIN
 Telephone: 6195375514
 Facility Addr2: Not reported
 Mailing Name: Not reported
 Mailing Address: 9175 KERNY VILLA RD
 Mailing City,St,Zip: SAN DIEGO, CA 921267099
 Gen County: Riverside
 TSD EPA ID: CAT080013352
 TSD County: Los Angeles
 Waste Category: Waste oil and mixed oil
 Disposal Method: Recycler
 Tons: .2085
 Facility County: Riverside

Gepaid: CAC002245113
 Contact: FAA
 Telephone: 8585375514
 Facility Addr2: Not reported

MAP FINDINGS
FOCUS MAP 24

Map ID	Site	Database(s)	EPA ID Number
--------	------	-------------	---------------

FEDERAL AVIATION ADMINISTRATION (Continued)

S103964201

Mailing Name: Not reported
Mailing Address: 9175 KEARNY VILLA RD
Mailing City,St,Zip: SAN DIEGO, CA 921260000
Gen County: Riverside
TSD EPA ID: CAD028409019
TSD County: Los Angeles
Waste Category: Aqueous solution with less than 10% total organic residues
Disposal Method: Not reported
Tons: 0.1042
Facility County: Riverside

Gepaid: CAC002245113
Contact: FAA
Telephone: 8585375514
Facility Addr2: Not reported
Mailing Name: Not reported
Mailing Address: 9175 KEARNY VILLA RD
Mailing City,St,Zip: SAN DIEGO, CA 921260000
Gen County: Riverside
TSD EPA ID: CAT080013352
TSD County: Los Angeles
Waste Category: Aqueous solution with less than 10% total organic residues
Disposal Method: Recycler
Tons: 0.1042
Facility County: Riverside

[Click this hyperlink](#) while viewing on your computer to access
-1 additional CA_HAZNET: record(s) in the EDR Site Report.

**708 FAA RIVERSIDE FSS
6977 FLIGHT RD
RIVERSIDE, CA 92504**

**HAZNET S101631185
Cortese N/A
CA FID UST
SWEEPS UST**

HAZNET:
Gepaid: CAC002245113
Contact: WINSTON SLOAN - ENV SFTY MGR
Telephone: 8585375514
Facility Addr2: Not reported
Mailing Name: Not reported
Mailing Address: 9175 KEARNY VILLA RD
Mailing City,St,Zip: SAN DIEGO, CA 921260000
Gen County: Riverside
TSD EPA ID: CAD981696420
TSD County: Los Angeles
Waste Category: Oil/water separation sludge
Disposal Method: Transfer Station
Tons: 0.45
Facility County: Riverside

Gepaid: CAC002245113
Contact: WINSTON SLOAN - ENV SFTY MGR
Telephone: 8585375514
Facility Addr2: Not reported
Mailing Name: Not reported
Mailing Address: 9175 KEARNY VILLA RD
Mailing City,St,Zip: SAN DIEGO, CA 921260000
Gen County: Riverside

MAP FINDINGS
FOCUS MAP 24

Map ID	Site	Database(s)	EPA ID Number
--------	------	-------------	---------------

FAA RIVERSIDE FSS (Continued)

S101631185

TSD EPA ID: CAD028409019
TSD County: Riverside
Waste Category: Unspecified solvent mixture Waste
Disposal Method: Treatment, Tank
Tons: 0.16
Facility County: Riverside

Gepaid: CAC002564636
Contact: TONY VARA
Telephone: 9096050047
Facility Addr2: Not reported
Mailing Name: Not reported
Mailing Address: 1130 S ARCHIBALD
Mailing City,St,Zip: ONTARIO, CA 91761
Gen County: Riverside
TSD EPA ID: CAD028409019
TSD County: Riverside
Waste Category: Aqueous solution with less than 10% total organic residues
Disposal Method: Treatment, Tank
Tons: 0.14
Facility County: Riverside

Cortese:
Region: CORTESE
Facility Addr2: Not reported

CA FID UST:
Facility ID: 33006808
Regulated By: UTNKA
Regulated ID: Not reported
Cortese Code: Not reported
SIC Code: Not reported
Facility Phone: 7149835995
Mail To: Not reported
Mailing Address: 43440 DONALD ST
Mailing Address 2: Not reported
Mailing City,St,Zip: RIVERSIDE 92504
Contact: Not reported
Contact Phone: Not reported
DUNs Number: Not reported
NPDES Number: Not reported
EPA ID: Not reported
Comments: Not reported
Status: Active

SWEEPS UST:
Status: A
Comp Number: 98
Number: 7
Board Of Equalization: Not reported
Ref Date: 10-29-92
Act Date: 10-29-92
Created Date: 01-13-89
Tank Status: A
Owner Tank Id: Not reported
Swrcb Tank Id: 33-000-000098-000001

MAP FINDINGS
FOCUS MAP 24

Map ID	Site	Database(s)	EPA ID Number
--------	------	-------------	---------------

FAA RIVERSIDE FSS (Continued)

S101631185

Actv Date: 10-29-92
Capacity: 3000
Tank Use: M.V. FUEL
Stg: P
Content: DIESEL
Number Of Tanks: 1

**708 PICTORIAL CRAFTS
6791A AIRPORT DRIVE
RIVERSIDE, CA 92504**

**HAZNET S100942461
N/A**

HAZNET:

Gepaid: CAL000106767
Contact: DAVID NELSON DAVID SACAL
Telephone: 9096878766
Facility Addr2: Not reported
Mailing Name: Not reported
Mailing Address: 6791A AIRPORT DRIVE
Mailing City,St,Zip: RIVERSIDE, CA 925040000
Gen County: Riverside
TSD EPA ID: CAD982524613
TSD County: Orange
Waste Category: Photochemicals/photoprocessing waste
Disposal Method: Recycler
Tons: .2502
Facility County: Riverside

Gepaid: CAL000106767
Contact: DAVID NELSON DAVID SACAL
Telephone: 9096878766
Facility Addr2: Not reported
Mailing Name: Not reported
Mailing Address: 6791A AIRPORT DRIVE
Mailing City,St,Zip: RIVERSIDE, CA 925040000
Gen County: Riverside
TSD EPA ID: CAD982524613
TSD County: Orange
Waste Category: Photochemicals/photoprocessing waste
Disposal Method: Recycler
Tons: .3753
Facility County: Riverside

**712 6506 DOOLITTLE AVE #805
RIVERSIDE, CA 92503**

**CDL S107535583
N/A**

CDL:

Facility ID: 199606045
Date: 1996-06-18 00:00:00
Lab Type: Illegal Drug Lab (L) - location where an illegal drug lab was operated or drug lab equipment and/or materials were stored.

MAP FINDINGS
FOCUS MAP 24

Map ID	Site	Database(s)	EPA ID Number
713	THOMAS JEFFREY ROBERTS 6505 DOOLITTLE AVE APT #805 RIVERSIDE, CA 92503	HAZNET	S103991228 N/A
	HAZNET: Gepaid: CLU960007328 Contact: UNKNOWN Telephone: 0000000000 Facility Addr2: Not reported Mailing Name: Not reported Mailing Address: DTSC CLU/ERU Mailing City,St,Zip: SACRAMENTO, CA 958120806 Gen County: Riverside TSD EPA ID: AZD049318009 TSD County: 99 Waste Category: Oxygenated solvents (acetone, butanol, ethyl acetate, etc.) Disposal Method: Transfer Station Tons: .0150 Facility County: Riverside		
	Gepaid: CLU960007328 Contact: UNKNOWN Telephone: 0000000000 Facility Addr2: Not reported Mailing Name: Not reported Mailing Address: DTSC CLU/ERU Mailing City,St,Zip: SACRAMENTO, CA 958120806 Gen County: Riverside TSD EPA ID: AZD049318009 TSD County: 99 Waste Category: Other inorganic solid waste Disposal Method: Transfer Station Tons: .0050 Facility County: Riverside		
	Gepaid: CLU960007328 Contact: UNKNOWN Telephone: 0000000000 Facility Addr2: Not reported Mailing Name: Not reported Mailing Address: DTSC CLU/ERU Mailing City,St,Zip: SACRAMENTO, CA 958120806 Gen County: Riverside TSD EPA ID: AZD049318009 TSD County: 99 Waste Category: Unspecified solvent mixture Waste Disposal Method: Transfer Station Tons: .0050 Facility County: Riverside		
	Gepaid: CLU960007328 Contact: UNKNOWN Telephone: 0000000000 Facility Addr2: Not reported Mailing Name: Not reported Mailing Address: DTSC CLU/ERU Mailing City,St,Zip: SACRAMENTO, CA 958120806 Gen County: Riverside TSD EPA ID: AZD049318009		

MAP FINDINGS
FOCUS MAP 24

Map ID	Site	Database(s)	EPA ID Number
	<p>THOMAS JEFFREY ROBERTS (Continued)</p> <p>TSD County: 99 Waste Category: Liquids with pH <UN-> 2 Disposal Method: Transfer Station Tons: .0050 Facility County: Riverside</p> <p style="text-align: center;">Click this hyperlink while viewing on your computer to access -1 additional CA_HAZNET: record(s) in the EDR Site Report.</p>		S103991228
714	<p>RIVERSIDE SELF SERVE 6651 GEMENDE DR SECTION #1 RIVERSIDE, CA 92504</p> <p>UST: Local Agency: 33000 Facility ID: 649</p> <p>UST: Region: RIVERSIDE Total Tanks: 1</p>	UST	U003096165 N/A
714	<p>CORNERSTONE FUELS INC 6651 GEMENDE DR RIVERSIDE, CA 92504</p> <p>CA FID UST: Facility ID: 33005386 Regulated By: UTNKA Regulated ID: Not reported Cortese Code: Not reported SIC Code: Not reported Facility Phone: 7146888600 Mail To: Not reported Mailing Address: 6651 GEMENDE DR Mailing Address 2: Not reported Mailing City,St,Zip: RIVERSIDE 92504 Contact: Not reported Contact Phone: Not reported DUNs Number: Not reported NPDES Number: Not reported EPA ID: Not reported Comments: Not reported Status: Active</p> <p>SWEEPS UST: Status: A Comp Number: 1868 Number: 1 Board Of Equalization: Not reported Ref Date: 11-17-92 Act Date: 11-17-92 Created Date: 02-27-92 Tank Status: A Owner Tank Id: 1 Swrcb Tank Id: 33-000-001868-000001</p>	CA FID UST SWEEPS UST	S101619592 N/A

MAP FINDINGS
FOCUS MAP 24

Map ID	Site	Database(s)	EPA ID Number
--------	------	-------------	---------------

CORNERSTONE FUELS INC (Continued)

S101619592

Actv Date: 11-17-92
 Capacity: 250
 Tank Use: OIL
 Stg: W
 Content: WASTE OIL
 Number Of Tanks: 1

Status: A
 Comp Number: 1875
 Number: 1
 Board Of Equalization: Not reported
 Ref Date: 10-28-92
 Act Date: 10-28-92
 Created Date: 02-27-92
 Tank Status: A
 Owner Tank Id: 100
 Swrcb Tank Id: 33-000-001875-000001
 Actv Date: 10-28-92
 Capacity: 15000
 Tank Use: M.V. FUEL
 Stg: P
 Content: AVIA. GAS
 Number Of Tanks: 1

714

**PARFLITE, INC./TEXACO
 6651 FLIGHT ROAD
 RIVERSIDE, CA 92504**

**HAZNET S104160791
 LUST N/A**

HAZNET:

Gepaid: CAC000925680
 Contact: Not reported
 Telephone: 0000000000
 Facility Addr2: Not reported
 Mailing Name: Not reported
 Mailing Address: 3900 MAIN ST.
 Mailing City,St,Zip: RIVERSIDE, CA 925230000
 Gen County: Riverside
 TSD EPA ID: CAT080013352
 TSD County: Los Angeles
 Waste Category: Tank bottom waste
 Disposal Method: Recycler
 Tons: .2085
 Facility County: Riverside

LUST:

Region: STATE
 Status: Case Closed
 Chemical: Gasoline
 Local Case #: 91892
 Case Number: 083301920T
 Qty Leaked: Not reported
 Abate Method: Not reported
 Case Type: Soil only
 Cross Street: AIRPORT
 Enf Type: Not reported
 Funding: Not reported
 How Discovered: Subsurface Monitoring

MAP FINDINGS
FOCUS MAP 24

Map ID Site Database(s) EPA ID Number

PARFLITE, INC./TEXACO (Continued)

S104160791

How Stopped: Not reported
 Leak Cause: UNK
 Leak Source: UNK
 Global Id: T0606500249
 Stop Date: 1990-04-04 00:00:00
 Confirm Leak: Not reported
 Workplan: 1991-09-27 00:00:00
 Prelim Assess: Not reported
 Pollution Char: Not reported
 Remed Plan: Not reported
 Remed Action: Not reported
 Monitoring: Not reported
 Report Date: 1995-05-15 00:00:00
 Discover Date: 1991-09-17 00:00:00
 Enforcement Dt: Not reported
 Release Date: 1991-09-24 00:00:00
 Review Date: 1995-06-16 00:00:00
 Enter Date: 1991-07-26 00:00:00
 MTBE Date: Not reported
 GW Qualifier: Not reported
 Soil Qualifier: Not reported
 Max MTBE GW ppb: Not reported
 Max MTBE Soil ppb: Not reported
 County: 33
 Org Name: Not reported
 Reg Board: Santa Ana Region
 Contact Person: Not reported
 Responsible Party: RIVERSIDE CITY AIRPORT
 RP Address: 6951 FLIGHT ROAD RIVERSIDE CA 92504
 Interim: Not reported
 Oversight Prgm: LUST
 MTBE Class: *
 MTBE Conc: 0
 MTBE Fuel: 1
 MTBE Tested: Site NOT Tested for MTBE.Includes Unknown and Not Analyzed.
 Staff: CAB
 Staff Initials: SCB
 Lead Agency: Local Agency
 Local Agency: 33000L
 Hydr Basin #: UNNAMED BASIN
 Beneficial: Not reported
 Priority: Not reported
 Cleanup Fund Id: Not reported
 Work Suspended: Not reported
 Operator: MR. MENDOZA
 Water System Name: Not reported
 Well Name: Not reported
 Distance To Lust: 0
 Waste Discharge Global ID: Not reported
 Waste Disch Assigned Name: Not reported
 Summary: Not reported

LUST:

Region: 8
 Case Type: Soil only
 Cross Street: AIRPORT
 Enf Type: Not reported

MAP FINDINGS
FOCUS MAP 24

Map ID Site Database(s) EPA ID Number

PARFLITE, INC./TEXACO (Continued)

S104160791

Funding: Not reported
 How Discovered: Subsurface Monitoring
 How Stopped: Not reported
 Leak Cause: UNK
 Leak Source: UNK
 Global ID: T0606500249
 How Stopped Date: 4/4/1990
 Review Date: Not reported
 Workplan: 9/27/1991
 Prelim Assess: Not reported
 Pollution Char: Not reported
 Remed Plan: Not reported
 Remed Action: Not reported
 Monitoring: Not reported
 Close Date: 5/15/1995
 Discover Date: 9/17/1991
 Enforcement Date: Not reported
 Review Date: 6/16/1995
 Enter Date: 7/26/1991
 MTBE Date: Not reported
 GW Qualifies: Not reported
 Soil Qualifies: Not reported
 Max MTBE GW: Not reported
 Max MTBE Soil: Not reported
 County: Riverside
 Operator: Not reported
 Regional Board: 08
 Facility Status: Case Closed
 Substance: 8006619
 Facility Contact: Not reported
 Interim: Not reported
 Oversight Program: LUST
 Latitude: 33.948705
 Longitude: -117.4421221
 MTBE Concentration: 0
 MTBE Fuel: 1
 MTBE Tested: NT
 Staff: CAB
 Staff Initials: UNK
 Lead Agency: Local Agency
 Local Agency: 33000L
 Hydr Basin #: UNNAMED BASIN
 Beneficial: Not reported
 Priority: Not reported
 Cleanup Fund Id: Not reported
 Work Suspended: Not reported
 Local Case Num: Not reported
 Case Number: 083301920T
 Qty Leaked: Not reported
 Abate Method: Not reported
 MTBE Class: *
 Summary: Not reported

MAP FINDINGS
FOCUS MAP 24

Map ID	Site	Database(s)	EPA ID Number
714	FLYING KOLORS AEROPAINTS 6651 GEMENDE RIVERSIDE, CA 92504 HAZNET: Gepaid: CAL000180988 Contact: STEVE KELISHES Telephone: 9093527470 Facility Addr2: Not reported Mailing Name: Not reported Mailing Address: 6651 GEMENDE Mailing City,St,Zip: RIVERSIDE, CA 925040000 Gen County: Riverside TSD EPA ID: CAD982444481 TSD County: San Bernardino Waste Category: Off-specification, aged, or surplus organics Disposal Method: Not reported Tons: Not reported Facility County: Not reported Gepaid: CAL000180988 Contact: STEVE KELISHES Telephone: 0000000000 Facility Addr2: Not reported Mailing Name: Not reported Mailing Address: 6651 GEMENDE Mailing City,St,Zip: RIVERSIDE, CA 925040000 Gen County: Riverside TSD EPA ID: CAD008302903 TSD County: Los Angeles Waste Category: Aqueous solution with 10% or more total organic residues Disposal Method: Recycler Tons: 0.25 Facility County: Riverside Gepaid: CAL000180988 Contact: STEVE KELISHES Telephone: 0000000000 Facility Addr2: Not reported Mailing Name: Not reported Mailing Address: 6651 GEMENDE Mailing City,St,Zip: RIVERSIDE, CA 925040000 Gen County: Riverside TSD EPA ID: CAD008302903 TSD County: Los Angeles Waste Category: Oxygenated solvents (acetone, butanol, ethyl acetate, etc.) Disposal Method: Recycler Tons: 0.225 Facility County: Riverside Gepaid: CAL000180988 Contact: STEVE KELISHES Telephone: 0000000000 Facility Addr2: Not reported Mailing Name: Not reported Mailing Address: 6651 GEMENDE Mailing City,St,Zip: RIVERSIDE, CA 925040000 Gen County: Riverside TSD EPA ID: CAD008302903	HAZNET	S104581099 N/A

MAP FINDINGS
FOCUS MAP 24

Map ID Site Database(s) EPA ID Number

FLYING KOLORS AEROPAINTS (Continued)

S104581099

TSD County: Los Angeles
Waste Category: Oxygenated solvents (acetone, butanol, ethyl acetate, etc.)
Disposal Method: Recycler
Tons: .1700
Facility County: Riverside

Gepaid: CAL000180988
Contact: STEVE KELISHES
Telephone: 9093527470
Facility Addr2: Not reported
Mailing Name: Not reported
Mailing Address: 6651 GEMENDE
Mailing City,St,Zip: RIVERSIDE, CA 925040000
Gen County: Riverside
TSD EPA ID: CAD008252405
TSD County: Riverside
Waste Category: Other organic solids
Disposal Method: Not reported
Tons: 0.8
Facility County: Riverside

[Click this hyperlink](#) while viewing on your computer to access additional CA_HAZNET: detail in the EDR Site Report.

715

**ZENITH FLIGHT SUPPORT
6741 GEMENDE DR
RIVERSIDE, CA 92504**

**HAZNET S108225867
N/A**

HAZNET:
Gepaid: CAL000066565
Contact: ZACK GREENFIELD
Telephone: 9516891160
Facility Addr2: Not reported
Mailing Name: Not reported
Mailing Address: 6741 GEMENDE DR
Mailing City,St,Zip: RIVERSIDE, CA 925040000
Gen County: Riverside
TSD EPA ID: CAD028409019
TSD County: Los Angeles
Waste Category: Tank bottom waste
Disposal Method: Treatment, Tank
Tons: 1.26
Facility County: Not reported

715

**RIVERSIDE AIR SERVICE
6741 GEMENDE DR
RIVERSIDE, CA 92504**

**HAZNET U001968025
LUST N/A
Cortese
UST**

HAZNET:
Gepaid: CAL000066565
Contact: JOE PAGAN
Telephone: 9516891160
Facility Addr2: Not reported
Mailing Name: Not reported
Mailing Address: 6741 GEMENDE DR

MAP FINDINGS
FOCUS MAP 24

Map ID	Site	Database(s)	EPA ID Number
--------	------	-------------	---------------

RIVERSIDE AIR SERVICE (Continued)

U001968025

Mailing City,St,Zip: RIVERSIDE, CA 925040000
 Gen County: Riverside
 TSD EPA ID: CAD028409019
 TSD County: Riverside
 Waste Category: Tank bottom waste
 Disposal Method: Treatment, Tank
 Tons: 0.45
 Facility County: Riverside

LUST:

Region: STATE
 Status: Case Closed
 Chemical: Gasoline
 Local Case #: 94448
 Case Number: 083302500T
 Qty Leaked: Not reported
 Abate Method: Excavate and Treat - remove contaminated soil and treat (includes spreading or land farming)
 Case Type: Soil only
 Cross Street: ARLINGTON
 Enf Type: Not reported
 Funding: Not reported
 How Discovered: OM
 How Stopped: Not reported
 Leak Cause: UNK
 Leak Source: Piping
 Global Id: T0606500382
 Stop Date: Not reported
 Confirm Leak: 1994-06-09 00:00:00
 Workplan: Not reported
 Prelim Assess: Not reported
 Pollution Char: Not reported
 Remed Plan: Not reported
 Remed Action: 1994-09-20 00:00:00
 Monitoring: Not reported
 Report Date: 1995-07-17 00:00:00
 Discover Date: 1994-04-11 00:00:00
 Enforcement Dt: Not reported
 Release Date: 1994-06-09 00:00:00
 Review Date: 1995-08-24 00:00:00
 Enter Date: 1994-08-29 00:00:00
 MTBE Date: Not reported
 GW Qualifier: Not reported
 Soil Qualifier: Not reported
 Max MTBE GW ppb: Not reported
 Max MTBE Soil ppb: Not reported
 County: 33
 Org Name: Not reported
 Reg Board: Santa Ana Region
 Contact Person: Not reported
 Responsible Party: RIVERSIDE AIR SERVICE
 RP Address: 6741 GEMENDE DRIVE, RIVERSIDE 92504
 Interim: Not reported
 Oversight Prgm: LUST
 MTBE Class: *
 MTBE Conc: 0
 MTBE Fuel: 1

MAP FINDINGS
FOCUS MAP 24

Map ID	Site	Database(s)	EPA ID Number
--------	------	-------------	---------------

RIVERSIDE AIR SERVICE (Continued)

U001968025

MTBE Tested: Site NOT Tested for MTBE.Includes Unknown and Not Analyzed.
 Staff: CAB
 Staff Initials: SCB
 Lead Agency: Regional Board
 Local Agency: 33000L
 Hydr Basin #: UPPER SANTA ANA VALL
 Beneficial: Not reported
 Priority: Not reported
 Cleanup Fund Id: Not reported
 Work Suspended: Not reported
 Operator: JOE PAGAN
 Water System Name:Not reported
 Well Name: Not reported
 Distance To LUST: 0
 Waste Discharge Global ID: Not reported
 Waste Disch Assigned Name: Not reported
 Summary: DISCOVERED THROUGH SOIL SAMPLES

LUST:

Region: 8
 Case Type: Soil only
 Cross Street: ARLINGTON
 Enf Type: Not reported
 Funding: Not reported
 How Discovered: OM
 How Stopped: Not reported
 Leak Cause: UNK
 Leak Source: Piping
 Global ID: T0606500382
 How Stopped Date: Not reported
 Review Date: 6/9/1994
 Workplan: Not reported
 Prelim Assess: Not reported
 Pollution Char: Not reported
 Remed Plan: Not reported
 Remed Action: 9/20/1994
 Monitoring: Not reported
 Close Date: 7/17/1995
 Discover Date: 4/11/1994
 Enforcement Date: Not reported
 Review Date: 8/24/1995
 Enter Date: 8/29/1994
 MTBE Date: Not reported
 GW Qualifies: Not reported
 Soil Qualifies: Not reported
 Max MTBE GW: Not reported
 Max MTBE Soil: Not reported
 County: Riverside
 Operator: Not reported
 Regional Board: 08
 Facility Status: Case Closed
 Substance: 8006619
 Facility Contact: Not reported
 Interim: Not reported
 Oversight Program: LUST
 Latitude: 33.948464
 Longitude: -117.4441062

MAP FINDINGS
FOCUS MAP 24

Map ID Site Database(s) EPA ID Number

RIVERSIDE AIR SERVICE (Continued)

U001968025

MTBE Concentration: 0
 MTBE Fuel: 1
 MTBE Tested: NT
 Staff: CAB
 Staff Initials: UNK
 Lead Agency: Regional Board
 Local Agency: 33000L
 Hydr Basin #: UPPER SANTA ANA VALL
 Beneficial: Not reported
 Priority: Not reported
 Cleanup Fund Id: Not reported
 Work Suspended: Not reported
 Local Case Num: Not reported
 Case Number: 083302500T
 Qty Leaked: Not reported
 Abate Method: Excavate and Treat - remove contaminated soil and treat (includes spreading or land farming)
 MTBE Class: *
 Summary: DISCOVERED THROUGH SOIL SAMPLES

LUST:

Region: RIVERSIDE
 Site Closed: Yes
 Employee ID: 2
 Facility ID: 94448
 Case Type: Soil only
 Status: 9

Cortese:

Region: CORTESE
 Facility Addr2: 6741 GEMENDE DR

UST:

Local Agency: 33000
 Facility ID: 80636

UST:

Region: RIVERSIDE
 Total Tanks: 3

716

**6823 MURRAY
RIVERSIDE, CA 92504**

**CDL S107535769
N/A**

CDL:

Facility ID: 199901009
 Date: 1999-01-04 00:00:00
 Lab Type: Illegal Drug Lab (L) - location where an illegal drug lab was operated or drug lab equipment and/or materials were stored.

MAP FINDINGS
FOCUS MAP 24

Map ID	Site	Database(s)	EPA ID Number
717	AMERICAN CASA DIST 6871 AIRPORT DR RIVERSIDE, CA 92504	HAZNET	S103669119 N/A
	HAZNET: Gepaid: CAD982325219 Contact: Not reported Telephone: 0000000000 Facility Addr2: Not reported Mailing Name: Not reported Mailing Address: 6871 AIRPORT DR Mailing City,St,Zip: RIVERSIDE, CA 925041903 Gen County: Riverside TSD EPA ID: CAT080025711 TSD County: San Bernardino Waste Category: Waste oil and mixed oil Disposal Method: Not reported Tons: 1.1467 Facility County: Riverside		
	Gepaid: CAD982325219 Contact: Not reported Telephone: 0000000000 Facility Addr2: Not reported Mailing Name: Not reported Mailing Address: 6871 AIRPORT DR Mailing City,St,Zip: RIVERSIDE, CA 925041903 Gen County: Riverside TSD EPA ID: CAD008302903 TSD County: Los Angeles Waste Category: Liquids with halogenated organic compounds > 1000 mg/l Disposal Method: Transfer Station Tons: .2085 Facility County: Riverside		
	Gepaid: CAD982325219 Contact: Not reported Telephone: 0000000000 Facility Addr2: Not reported Mailing Name: Not reported Mailing Address: 6871 AIRPORT DR Mailing City,St,Zip: RIVERSIDE, CA 925041903 Gen County: Riverside TSD EPA ID: CAD008302903 TSD County: Los Angeles Waste Category: Hydrocarbon solvents (benzene, hexane, Stoddard, etc.) Disposal Method: Recycler Tons: 1.6680 Facility County: Riverside		
	Gepaid: CAD982325219 Contact: Not reported Telephone: 0000000000 Facility Addr2: Not reported Mailing Name: Not reported Mailing Address: 6871 AIRPORT DR Mailing City,St,Zip: RIVERSIDE, CA 925041903 Gen County: Riverside TSD EPA ID: CAD008302903		

MAP FINDINGS
FOCUS MAP 24

Map ID	Site	Database(s)	EPA ID Number
--------	------	-------------	---------------

AMERICAN CASA DIST (Continued)

S103669119

TSD County: Los Angeles
Waste Category: Oxygenated solvents (acetone, butanol, ethyl acetate, etc.)
Disposal Method: Transfer Station
Tons: .4170
Facility County: Riverside

Gepaid: CAD982325219
Contact: Not reported
Telephone: 0000000000
Facility Addr2: Not reported
Mailing Name: Not reported
Mailing Address: 6871 AIRPORT DR
Mailing City,St,Zip: RIVERSIDE, CA 925041903
Gen County: Riverside
TSD EPA ID: CAD008252405
TSD County: Los Angeles
Waste Category: Liquids with halogenated organic compounds > 1000 mg/l
Disposal Method: Recycler
Tons: 0.2293
Facility County: Riverside

[Click this hyperlink](#) while viewing on your computer to access 6 additional CA_HAZNET: record(s) in the EDR Site Report.

718

**6805 LOMITA ST
RIVERSIDE, CA 92504**

**CDL S107535760
N/A**

CDL:
Facility ID: 200408041
Date: 2004-08-18 00:00:00
Lab Type: Abandoned Drug Lab Waste (A) - location away from an actual illegal drug lab where drug lab waste and/or equipment were abandoned.

727

**7501 ARLINGTON AVENUE
RIVERSIDE, CA 92503**

**CHMIRS S100276932
N/A**

CHMIRS:
OES Incident Number: 9100828
OES notification: Not reported
OES Date: Not reported
OES Time: Not reported
Incident Date: 16-SEP-91
Date Completed: 16-SEP-91
Property Use: 500
Agency Id Number: 33075
Agency Incident Number: 12893
Time Notified: 705
Time Completed: 813
Surrounding Area: 500
Estimated Temperature: 70
Property Management: P
Special Studies 1: Not reported
Special Studies 2: Not reported
Special Studies 3: Not reported

MAP FINDINGS
FOCUS MAP 24

Map ID Site Database(s) EPA ID Number

(Continued)

S100276932

Special Studies 4: Not reported
 Special Studies 5: Not reported
 Special Studies 6: Not reported
 More Than Two Substances Involved?: N
 Resp Agency Personel # Of Decontaminated: 0
 Responding Agency Personel # Of Injuries: 0
 Responding Agency Personel # Of Fatalities:0
 Others Number Of Decontaminated: 0
 Others Number Of Injuries: 0
 Others Number Of Fatalities: 0
 Vehicle Make/year: Not reported
 Vehicle License Number: Not reported
 Vehicle State: Not reported
 Vehicle Id Number: Not reported
 CA/DOT/PUC/ICC Number: Not reported
 Company Name: Not reported
 Reporting Officer Name/ID: FF. SHAWN BAUER (240)
 Report Date: 16-SEP-91
 Comments: Y
 Facility Telephone: 714 782-5331
 Waterway Involved: Not reported
 Waterway: Not reported
 Spill Site: Not reported
 Cleanup By: Not reported
 Containment: Not reported
 What Happened: Not reported
 Type: Not reported
 Measure: Not reported
 Other: Not reported
 Date/Time: Not reported
 Year: 88-92
 Agency: Not reported
 Incident Date: Not reported
 Admin Agency: Not reported
 Amount: Not reported
 Contained: Not reported
 Site Type: Not reported
 E Date: 03-AUG-92
 Substance: Not reported
 Quantity Released: Not reported
 BBLS: Not reported
 Cups: Not reported
 CUFT: Not reported
 Gallons: Not reported
 Grams: Not reported
 Pounds: Not reported
 Liters: Not reported
 Ounces: Not reported
 Pints: Not reported
 Quarts: Not reported
 Sheen: Not reported
 Tons: Not reported
 Unknown: Not reported
 Description: Not reported
 Evacuations: Not reported
 Number of Injuries: Not reported
 Number of Fatalities: Not reported

MAP FINDINGS
FOCUS MAP 24

Map ID	Site	Database(s)	EPA ID Number
	(Continued)		S100276932
	Description: Not reported		
727	ECONO TIRE 7445 ARLINGTON RIVERDALE, CA 92503	Cortese	S105025837 N/A
	Cortese: Region: CORTESE Facility Addr2: Not reported		
727	ECONO TIRE 7445 ARLINGTON AVE RIVERSIDE, CA 92503	HAZNET LUST	S102429111 N/A
	HAZNET: Gepaid: CAR000095844 Contact: JAY SHELTON Telephone: 9096888103 Facility Addr2: Not reported Mailing Name: Not reported Mailing Address: 7445 ARLINGTON AVE Mailing City,St,Zip: RIVERSIDE, CA 92503 Gen County: Riverside TSD EPA ID: Not reported TSD County: San Bernardino Waste Category: Aqueous solution with less than 10% total organic residues Disposal Method: Transfer Station Tons: 0.47 Facility County: Not reported		
	Gepaid: CAL000010330 Contact: ZWINGLER HEINZ Telephone: 9096883927 Facility Addr2: Not reported Mailing Name: Not reported Mailing Address: 7445 ARLINGTON AVE Mailing City,St,Zip: RIVERSIDE, CA 925030000 Gen County: Riverside TSD EPA ID: CAT080013352 TSD County: Los Angeles Waste Category: Aqueous solution with 10% or more total organic residues Disposal Method: Recycler Tons: .9174 Facility County: Riverside		
	Gepaid: CAR000095844 Contact: JAY SHELTON Telephone: 9096888103 Facility Addr2: Not reported Mailing Name: Not reported Mailing Address: 7445 ARLINGTON AVE Mailing City,St,Zip: RIVERSIDE, CA 92503 Gen County: Riverside		

MAP FINDINGS
FOCUS MAP 24

Map ID Site Database(s) EPA ID Number

ECONO TIRE (Continued)

S102429111

TSD EPA ID: Not reported
TSD County: San Bernardino
Waste Category: Aqueous solution with less than 10% total organic residues
Disposal Method: Transfer Station
Tons: 0.49
Facility County: Not reported

Gepaid: CAR000095844
Contact: JAY SHELTON
Telephone: 9096888103
Facility Addr2: Not reported
Mailing Name: Not reported
Mailing Address: 7445 ARLINGTON AVE
Mailing City,St,Zip: RIVERSIDE, CA 92503
Gen County: Riverside
TSD EPA ID: CAT080013352
TSD County: Riverside
Waste Category: Unspecified organic liquid mixture
Disposal Method: Recycler
Tons: 0.43
Facility County: Riverside

Gepaid: CAR000095844
Contact: JAY SHELTON
Telephone: 9096888103
Facility Addr2: Not reported
Mailing Name: Not reported
Mailing Address: 7445 ARLINGTON AVE
Mailing City,St,Zip: RIVERSIDE, CA 92503
Gen County: Riverside
TSD EPA ID: CAT000613927
TSD County: Riverside
Waste Category: Aqueous solution with less than 10% total organic residues
Disposal Method: Transfer Station
Tons: 0.35
Facility County: Riverside

[Click this hyperlink](#) while viewing on your computer to access
1 additional CA_HAZNET: record(s) in the EDR Site Report.

LUST:

Region: STATE
Status: Case Closed
Chemical: Waste Oil
Local Case #: 92708
Case Number: 083302109T
Qty Leaked: Not reported
Abate Method: Not reported
Case Type: Soil only
Cross Street: Not reported
Enf Type: Not reported
Funding: CLOS
How Discovered: Not reported
How Stopped: Not reported
Leak Cause: Not reported
Leak Source: Not reported
Global Id: T0606500283

MAP FINDINGS
FOCUS MAP 24

Map ID Site Database(s) EPA ID Number

ECONO TIRE (Continued)

S102429111

Stop Date: Not reported
 Confirm Leak: Not reported
 Workplan: Not reported
 Prelim Assess: Not reported
 Pollution Char: Not reported
 Remed Plan: Not reported
 Remed Action: Not reported
 Monitoring: Not reported
 Report Date: 1992-10-21 00:00:00
 Discover Date: 1992-07-30 00:00:00
 Enforcement Dt: Not reported
 Release Date: 1992-07-30 00:00:00
 Review Date: Not reported
 Enter Date: 1992-09-28 00:00:00
 MTBE Date: Not reported
 GW Qualifier: Not reported
 Soil Qualifier: Not reported
 Max MTBE GW ppb: Not reported
 Max MTBE Soil ppb: Not reported
 County: 33
 Org Name: Not reported
 Reg Board: Santa Ana Region
 Contact Person: Not reported
 Responsible Party: ECONO TIRE
 RP Address: 7445 ARLINGTON AVE., RIVERSIDE CA 92503
 Interim: Not reported
 Oversight Prgm: LUST
 MTBE Class: *
 MTBE Conc: 0
 MTBE Fuel: 0
 MTBE Tested: Not Required to be Tested.
 Staff: NOM
 Staff Initials: SCB
 Lead Agency: Local Agency
 Local Agency: 33000L
 Hydr Basin #: UPPER SANTA ANA VALL
 Beneficial: Not reported
 Priority: Not reported
 Cleanup Fund Id: Not reported
 Work Suspended: Not reported
 Operator: Not reported
 Water System Name: Not reported
 Well Name: Not reported
 Distance To Lust: 0
 Waste Discharge Global ID: Not reported
 Waste Disch Assigned Name: Not reported
 Summary: DIESEL ALSO

LUST:

Region: 8
 Case Type: Soil only
 Cross Street: Not reported
 Enf Type: CLOS
 Funding: Not reported
 How Discovered: Not reported
 How Stopped: Not reported
 Leak Cause: Not reported

MAP FINDINGS
FOCUS MAP 24

Map ID Site Database(s) EPA ID Number

ECONO TIRE (Continued)

S102429111

Leak Source: Not reported
 Global ID: T0606500283
 How Stopped Date: Not reported
 Review Date: Not reported
 Workplan: Not reported
 Prelim Assess: Not reported
 Pollution Char: Not reported
 Remed Plan: Not reported
 Remed Action: Not reported
 Monitoring: Not reported
 Close Date: 10/21/1992
 Discover Date: 7/30/1992
 Enforcement Date: Not reported
 Review Date: Not reported
 Enter Date: 9/28/1992
 MTBE Date: Not reported
 GW Qualifies: Not reported
 Soil Qualifies: Not reported
 Max MTBE GW: Not reported
 Max MTBE Soil: Not reported
 County: Riverside
 Operator: Not reported
 Regional Board: 08
 Facility Status: Case Closed
 Substance: 12035
 Facility Contact: Not reported
 Interim: Not reported
 Oversight Program: LUST
 Latitude: 33.9459609
 Longitude: -117.4551465
 MTBE Concentration: 0
 MTBE Fuel: 0
 MTBE Tested: NRQ
 Staff: NOM
 Staff Initials: UNK
 Lead Agency: Local Agency
 Local Agency: 33000L
 Hydr Basin #: UPPER SANTA ANA VALL
 Beneficial: Not reported
 Priority: Not reported
 Cleanup Fund Id: Not reported
 Work Suspended: Not reported
 Local Case Num: Not reported
 Case Number: 083302109T
 Qty Leaked: Not reported
 Abate Method: Not reported
 MTBE Class: *
 Summary: DIESEL ALSO

LUST:

Region: RIVERSIDE
 Site Closed: Yes
 Employee ID: 2
 Facility ID: 92708
 Case Type: Soil only
 Status: 9

MAP FINDINGS
FOCUS MAP 24

Map ID	Site	Database(s)	EPA ID Number
--------	------	-------------	---------------

ECONO FIRESTONE AND TIRE CENTER (Continued)

1004677328

FINDS:

Other Pertinent Environmental Activity Identified at Site

RCRAInfo is a national information system that supports the Resource Conservation and Recovery Act (RCRA) program through the tracking of events and activities related to facilities that generate, transport, and treat, store, or dispose of hazardous waste. RCRAInfo allows RCRA program staff to track the notification, permit, compliance, and corrective action activities required under RCRA.

727	EZ LUBE LLC 7437 ARLINGTON AVE RIVERSIDE, CA 92503	HAZNET	S108206582 N/A
-----	---	---------------	---------------------------

HAZNET:

Gepaid: CAL000292579
Contact: SUSIE HERNANDEZ
Telephone: 7145561312
Facility Addr2: Not reported
Mailing Name: Not reported
Mailing Address: 3506 W LAKE CENTER DR STE B
Mailing City,St,Zip: SANTA ANA, CA 92704
Gen County: Riverside
TSD EPA ID: CAT080013352
TSD County: Los Angeles
Waste Category: Oil/water separation sludge
Disposal Method: Recycler
Tons: 10.42
Facility County: Not reported

727	GREASE MONKEY 7437 ARLINGTON AVE RIVERSIDE, CA 92503	UST	1007650077 N/A
-----	---	------------	---------------------------

UST:

Local Agency: 33000
Facility ID: 376

727	NAVFAM INC DBA GREASE MONKEY 7437 ARLINGTON AVE RIVERSIDE, CA 92503	HAZNET	S100868888 N/A
-----	--	---------------	---------------------------

HAZNET:

Gepaid: CAL000034576
Contact: NAVFAM INC
Telephone: 9093510604
Facility Addr2: Not reported
Mailing Name: Not reported
Mailing Address: 7437 ARLINGTON AVE
Mailing City,St,Zip: RIVERSIDE, CA 925031444

MAP FINDINGS
FOCUS MAP 24

Map ID Site Database(s) EPA ID Number

NAVFAM INC DBA GREASE MONKEY (Continued)

S100868888

Gen County: Riverside
TSD EPA ID: CAD050099696
TSD County: Los Angeles
Waste Category: Organic solids with halogens
Disposal Method: Recycler
Tons: .4587
Facility County: Riverside

Gepaid: CAL000034576
Contact: NAVFAM INC
Telephone: 9093510604
Facility Addr2: Not reported
Mailing Name: Not reported
Mailing Address: 7437 ARLINGTON AVE
Mailing City,St,Zip: RIVERSIDE, CA 925031444
Gen County: Riverside
TSD EPA ID: CAD981696420
TSD County: Los Angeles
Waste Category: Oil/water separation sludge
Disposal Method: Transfer Station
Tons: 3.2943
Facility County: Riverside

Gepaid: CAL000034576
Contact: NAVFAM INC
Telephone: 9093510604
Facility Addr2: Not reported
Mailing Name: Not reported
Mailing Address: 7437 ARLINGTON AVE
Mailing City,St,Zip: RIVERSIDE, CA 925031444
Gen County: Riverside
TSD EPA ID: CAD981696420
TSD County: Los Angeles
Waste Category: Oil/water separation sludge
Disposal Method: Transfer Station
Tons: 3.7530
Facility County: Riverside

Gepaid: CAL000034576
Contact: NAVFAM INC
Telephone: 9093510604
Facility Addr2: Not reported
Mailing Name: Not reported
Mailing Address: 7437 ARLINGTON AVE
Mailing City,St,Zip: RIVERSIDE, CA 925031444
Gen County: Riverside
TSD EPA ID: CAT080013352
TSD County: Los Angeles
Waste Category: Tank bottom waste
Disposal Method: Recycler
Tons: 7.5060
Facility County: Riverside

[Click this hyperlink](#) while viewing on your computer to access
-1 additional CA_HAZNET: record(s) in the EDR Site Report.

MAP FINDINGS
FOCUS MAP 24

Map ID	Site	Database(s)	EPA ID Number
727	EZ LUBE #116 7437 ARLINGTON AVE RIVERSIDE, CA 92503	FINDS	1010687849 110033208856
	FINDS: Other Pertinent Environmental Activity Identified at Site		
	UORS (California - Used Oil Recycling System). California Integrated Waste Management Board (CIWMB) helps communities establish and promote convenient collection opportunities for used oil and used oil filters.		
728	HONG BAKER, DDS 6160 ARLINGTON AVE D-4 RIVERSIDE, CA 92504	HAZNET	S103968206 N/A
	HAZNET: Gepaid: CAL000152147 Contact: HONG V BAKER Telephone: 0000000000 Facility Addr2: Not reported Mailing Name: Not reported Mailing Address: 837 E MISSION RD Mailing City,St,Zip: FALLBROOK, CA 920280000 Gen County: Riverside TSD EPA ID: CAD981402522 TSD County: Kern Waste Category: Photochemicals/photoprocessing waste Disposal Method: Recycler Tons: .0166 Facility County: Riverside		
	Gepaid: CAL000152147 Contact: HONG V BAKER Telephone: 0000000000 Facility Addr2: Not reported Mailing Name: Not reported Mailing Address: 837 E MISSION RD Mailing City,St,Zip: FALLBROOK, CA 920280000 Gen County: Riverside TSD EPA ID: CAT000613976 TSD County: Orange Waste Category: Photochemicals/photoprocessing waste Disposal Method: Transfer Station Tons: .0208 Facility County: Riverside		
728	ARLINGTON FAMILY DENTAL OFFICE 6160 ARLINGTON AVE STE D4 RIVERSIDE, CA 92504	HAZNET SWRCY	S103950899 N/A
	HAZNET: Gepaid: CAL000179599 Contact: MONICA WHITCHER-OFFICE MGR Telephone: 9096370013 Facility Addr2: Not reported Mailing Name: Not reported Mailing Address: 6160 ARLINGTON AVE STE D4		

MAP FINDINGS
FOCUS MAP 24

Map ID	Site	Database(s)	EPA ID Number
--------	------	-------------	---------------

ARLINGTON FAMILY DENTAL OFFICE (Continued)

S103950899

Mailing City,St,Zip: RIVERSIDE, CA 925040000
 Gen County: Riverside
 TSD EPA ID: Not reported
 TSD County: Santa Clara
 Waste Category: Other inorganic solid waste
 Disposal Method: Not reported
 Tons: 0
 Facility County: Not reported

Gepaid: CAL000179599
 Contact: DR CARLOS DER BOGHOSSIAN
 Telephone: 0000000000
 Facility Addr2: Not reported
 Mailing Name: Not reported
 Mailing Address: 6160 ARLINGTON AVE STE D4
 Mailing City,St,Zip: RIVERSIDE, CA 925040000
 Gen County: Riverside
 TSD EPA ID: CAD028409019
 TSD County: Los Angeles
 Waste Category: Other inorganic solid waste
 Disposal Method: Transfer Station
 Tons: .0004
 Facility County: Riverside

Gepaid: CAL000179599
 Contact: MONICA WHITCHER-OFFICE MGR
 Telephone: 9096370013
 Facility Addr2: Not reported
 Mailing Name: Not reported
 Mailing Address: 6160 ARLINGTON AVE STE D4
 Mailing City,St,Zip: RIVERSIDE, CA 925040000
 Gen County: Riverside
 TSD EPA ID: Not reported
 TSD County: Santa Clara
 Waste Category: Other inorganic solid waste
 Disposal Method: Not reported
 Tons: 0.00
 Facility County: Not reported

Gepaid: CAL000179599
 Contact: DR CARLOS DER BOGHOSSIAN
 Telephone: 0000000000
 Facility Addr2: Not reported
 Mailing Name: Not reported
 Mailing Address: 6160 ARLINGTON AVE STE D4
 Mailing City,St,Zip: RIVERSIDE, CA 925040000
 Gen County: Riverside
 TSD EPA ID: CAD028409019
 TSD County: Los Angeles
 Waste Category: Other inorganic solid waste
 Disposal Method: Transfer Station
 Tons: 0.0001
 Facility County: Riverside

Gepaid: CAL000179599
 Contact: DR CARLOS DER BOGHOSSIAN
 Telephone: 0000000000

MAP FINDINGS
FOCUS MAP 24

Map ID	Site	Database(s)	EPA ID Number
--------	------	-------------	---------------

ARLINGTON FAMILY DENTAL OFFICE (Continued)

S103950899

Facility Addr2: Not reported
Mailing Name: Not reported
Mailing Address: 6160 ARLINGTON AVE STE D4
Mailing City,St,Zip: RIVERSIDE, CA 925040000
Gen County: Riverside
TSD EPA ID: CAD028409019
TSD County: Los Angeles
Waste Category: Other inorganic solid waste
Disposal Method: Transfer Station
Tons: .0001
Facility County: Riverside

[Click this hyperlink](#) while viewing on your computer to access
1 additional CA_HAZNET: record(s) in the EDR Site Report.

SWRCY:

Certification Status: O
Facility Phone Number: Not reported
Date facility became certified: 05/15/03
Date facility began operating: 07/16/03
Date facility ceased operating: Still operating
Whether The Facility Is Grandfathered: Not reported
Convenience Zone Where Facility Located: 1673
Convenience Zone Where Facility Located 2: 0
Convenience Zone Where Facility Located 3: 0
Convenience Zone Where Facility Located 4: 0
Convenience Zone Where Facility Located 5: 0
Convenience Zone Where Facility Located 6: 0
Convenience Zone Where Facility Located 7: 0
Aluminum Beverage Containers Redeemed: AL
Glass Beverage Containers Redeemed: GL
Plastic Beverage Containers Redeemed: PL
Other mat beverage containers redeemed: Not reported
Refillable Beverage Containers Redeemed: Not reported

728

**HARVEST CHRISTIAN SCHOOL
6115 ARLINGTON AVE
RIVERSIDE, CA 92504**

**FINDS 1004444700
110011460668**

FINDS:

Other Pertinent Environmental Activity Identified at Site

NCDB (National Compliance Data Base) supports implementation of the Federal Insecticide, Fungicide, and Rodenticide Act (FIFRA) and the Toxic Substances Control Act (TSCA). The system tracks inspections in regions and states with cooperative agreements, enforcement actions, and settlements.

MAP FINDINGS
FOCUS MAP 24

Map ID	Site	Database(s)	EPA ID Number
728	HARVEST CHRISTIAN FELLOWSHIP 6115 ARLINGTON AVE RIVERSIDE, CA 92504 HAZNET: Gepaid: CAC001058376 Contact: NON PROFIT-GREG LOREY Telephone: 0000000000 Facility Addr2: Not reported Mailing Name: Not reported Mailing Address: 6115 ARLINGTON AVE Mailing City,St,Zip: RIVERSIDE, CA 925040000 Gen County: Riverside TSD EPA ID: CAT080022148 TSD County: San Bernardino Waste Category: Unspecified solvent mixture Waste Disposal Method: Transfer Station Tons: .2085 Facility County: Riverside	HAZNET	S103666835 N/A
728	RAY CHURCH 5995 ARLINGTON RIVERSIDE, CA 92503 HAZNET: Gepaid: CAC001164280 Contact: RAY CHURCH Telephone: 9098819541 Facility Addr2: Not reported Mailing Name: Not reported Mailing Address: 5995 ARLINGTON Mailing City,St,Zip: RIVERSIDE, CA 925030000 Gen County: Riverside TSD EPA ID: CAD982444481 TSD County: San Bernardino Waste Category: Oil/water separation sludge Disposal Method: Transfer Station Tons: .8340 Facility County: Riverside	HAZNET	S103666126 N/A
728	ALL TUNE AND LUBE 6000 ARLINGTON AVE RIVERSIDE, CA 92504 HAZNET: Gepaid: CAL000061317 Contact: DIETMAR KARRE Telephone: 9093523788 Facility Addr2: Not reported Mailing Name: Not reported Mailing Address: 6000 ARLINGTON AVE Mailing City,St,Zip: RIVERSIDE, CA 925041953 Gen County: Riverside TSD EPA ID: CAT080013352 TSD County: Los Angeles Waste Category: Aqueous solution with less than 10% total organic residues Disposal Method: Recycler Tons: .4587	HAZNET	S100854504 N/A

MAP FINDINGS
FOCUS MAP 24

Map ID	Site	Database(s)	EPA ID Number
--------	------	-------------	---------------

ALL TUNE AND LUBE (Continued)

S100854504

Facility County: Riverside

Gepaid: CAL000061317
 Contact: DIETMAR KARRE
 Telephone: 9093523788
 Facility Addr2: Not reported
 Mailing Name: Not reported
 Mailing Address: 6000 ARLINGTON AVE
 Mailing City,St,Zip: RIVERSIDE, CA 925041953
 Gen County: Riverside
 TSD EPA ID: CAD050099696
 TSD County: Los Angeles
 Waste Category: Aqueous solution with less than 10% total organic residues
 Disposal Method: Not reported
 Tons: .2293
 Facility County: Riverside

Gepaid: CAL000061317
 Contact: DIETMAR KARRE
 Telephone: 9093523788
 Facility Addr2: Not reported
 Mailing Name: Not reported
 Mailing Address: 6000 ARLINGTON AVE
 Mailing City,St,Zip: RIVERSIDE, CA 925041953
 Gen County: Riverside
 TSD EPA ID: CAD099452708
 TSD County: Los Angeles
 Waste Category: Aqueous solution with less than 10% total organic residues
 Disposal Method: Recycler
 Tons: 0.9174
 Facility County: Riverside

Gepaid: CAL000061317
 Contact: DIETMAR KARRE
 Telephone: 9093523788
 Facility Addr2: Not reported
 Mailing Name: Not reported
 Mailing Address: 6000 ARLINGTON AVE
 Mailing City,St,Zip: RIVERSIDE, CA 925041953
 Gen County: Riverside
 TSD EPA ID: CAT000613927
 TSD County: Riverside
 Waste Category: Aqueous solution with less than 10% total organic residues
 Disposal Method: Transfer Station
 Tons: 0.07
 Facility County: Riverside

Gepaid: CAL000061317
 Contact: DIETMAR KARRE
 Telephone: 9093523788
 Facility Addr2: Not reported
 Mailing Name: Not reported
 Mailing Address: 6000 ARLINGTON AVE
 Mailing City,St,Zip: RIVERSIDE, CA 925041953
 Gen County: Riverside
 TSD EPA ID: CAT000613927
 TSD County: San Bernardino

MAP FINDINGS
FOCUS MAP 24

Map ID	Site	Database(s)	EPA ID Number
--------	------	-------------	---------------

ALL TUNE AND LUBE (Continued)

S100854504

Waste Category: Aqueous solution with less than 10% total organic residues
 Disposal Method: Transfer Station
 Tons: .0667
 Facility County: Riverside

[Click this hyperlink](#) while viewing on your computer to access
 1 additional CA_HAZNET: record(s) in the EDR Site Report.

728

**RIVERSIDE GAS-UP
 6020 ARLINGTON AVE
 RIVERSIDE, CA 92504**

HIST UST

**U001576405
 N/A**

HIST UST:

Region: STATE
 Facility ID: 00000009387
 Facility Type: Gas Station
 Other Type: Not reported
 Total Tanks: 0004
 Contact Name: Not reported
 Telephone: 7149828954
 Owner Name: R.F. WHITE CO., INC.
 Owner Address: 1401 E. ARROW HWY
 Owner City,St,Zip: UPLAND, CA 91786

Tank Num: 001
 Container Num: 1
 Year Installed: Not reported
 Tank Capacity: 00010000
 Tank Used for: PRODUCT
 Type of Fuel: REGULAR
 Tank Construction: 1/4 inches
 Leak Detection: Stock Inventor

Tank Num: 002
 Container Num: 2
 Year Installed: Not reported
 Tank Capacity: 00005000
 Tank Used for: PRODUCT
 Type of Fuel: UNLEADED
 Tank Construction: 1/4 inches
 Leak Detection: Stock Inventor

Tank Num: 003
 Container Num: 3
 Year Installed: Not reported
 Tank Capacity: 00005000
 Tank Used for: PRODUCT
 Type of Fuel: PREMIUM
 Tank Construction: 1/4 inches
 Leak Detection: Stock Inventor

Tank Num: 004
 Container Num: 4
 Year Installed: Not reported
 Tank Capacity: 00000550
 Tank Used for: WASTE
 Type of Fuel: WASTE OIL
 Tank Construction: 1/4 inches

MAP FINDINGS
FOCUS MAP 24

Map ID	Site	Database(s)	EPA ID Number
	RIVERSIDE GAS-UP (Continued)		U001576405
	Leak Detection: Stock Inventor		
728	UNITED OIL COMPANY STATION #37 6020 ARLINGTON AVE RIVERSIDE, CA 92504	LUST	S101300544 N/A
	LUST:		
	Region: STATE		
	Status: Remedial action (cleanup) Underway		
	Chemical: Gasoline		
	Local Case #: Not reported		
	Case Number: 083300039T		
	Qty Leaked: Not reported		
	Abate Method: Excavate and Dispose - remove contaminated soil and dispose in approved site		
	Case Type: Drinking Water Aquifer affected		
	Cross Street: ADAMS		
	Enf Type: Not reported		
	Funding: VC		
	How Discovered: OM		
	How Stopped: Not reported		
	Leak Cause: UNK		
	Leak Source: UNK		
	Global Id: T0606500004		
	Stop Date: Not reported		
	Confirm Leak: Not reported		
	Workplan: Not reported		
	Prelim Assess: 2005-08-30 00:00:00		
	Pollution Char: 2006-06-20 00:00:00		
	Remed Plan: 1999-03-30 00:00:00		
	Remed Action: 2008-02-04 00:00:00		
	Monitoring: Not reported		
	Report Date: Not reported		
	Discover Date: 1984-05-24 00:00:00		
	Enforcement Dt: Not reported		
	Release Date: 1985-08-08 00:00:00		
	Review Date: 2000-04-24 00:00:00		
	Enter Date: 1987-05-12 00:00:00		
	MTBE Date: 1999-02-23 00:00:00		
	GW Qualifier: =		
	Soil Qualifier: Not reported		
	Max MTBE GW ppb: 1140		
	Max MTBE Soil ppb: Not reported		
	County: 33		
	Org Name: Not reported		
	Reg Board: Santa Ana Region		
	Contact Person: Not reported		
	Responsible Party: JEFF APPEL		
	RP Address: 17315 STUDEBAKER ROAD, CERRITOS, CA 92701		
	Interim: Yes		
	Oversight Prgm: LUST		
	MTBE Class: C		
	MTBE Conc: 1		
	MTBE Fuel: 1		
	MTBE Tested: MTBE Detected. Site tested for MTBE and MTBE detected		
	Staff: VJB		
	Staff Initials: UNK		
	Lead Agency: Regional Board		

MAP FINDINGS
FOCUS MAP 24

Map ID Site Database(s) EPA ID Number

UNITED OIL COMPANY STATION #37 (Continued)

S101300544

Local Agency: 33000L
 Hydr Basin #: UNNAMED BASIN
 Beneficial: Not reported
 Priority: Not reported
 Cleanup Fund Id: Not reported
 Work Suspended: Not reported
 Operator: SIMPSON, STEVEN
 Water System Name: Not reported
 Well Name: Not reported
 Distance To Lust: 0
 Waste Discharge Global ID: Not reported
 Waste Disch Assigned Name: Not reported
 Summary: W/ REGARD TO A RP, A MR. STEVEN SIMPSON P. E. 283 BUSINESS WAY RIVERSIDE, CA
 92501 PH: (714) 780-1594 IS CURRENTLY LIABLE FOR THE PROPERTY IN QUESTION. IN
 FILE, RP HAS NOT BEEN ESTAB. SOME SOIL EXCAVATED. FURTHER CHARACTER. REQ'ED.

LUST:

Region: 8
 Case Type: Drinking Water Aquifer affected
 Cross Street: ADAMS
 Enf Type: VER
 Funding: Not reported
 How Discovered: OM
 How Stopped: Not reported
 Leak Cause: UNK
 Leak Source: UNK
 Global ID: T0606500004
 How Stopped Date: Not reported
 Review Date: Not reported
 Workplan: Not reported
 Prelim Assess: Not reported
 Pollution Char: 8/13/1996
 Remed Plan: 3/30/1999
 Remed Action: 1/5/2005
 Monitoring: Not reported
 Close Date: Not reported
 Discover Date: 5/24/1984
 Enforcement Date: Not reported
 Review Date: 4/24/2000
 Enter Date: 5/12/1987
 MTBE Date: 7/23/2003
 GW Qualifies: =
 Soil Qualifies: ND
 Max MTBE GW: 5900
 Max MTBE Soil: 0
 County: Riverside
 Operator: Not reported
 Regional Board: 08
 Facility Status: Remedial action (cleanup) Underway
 Substance: 8006619
 Facility Contact: Not reported
 Interim: Yes
 Oversight Program: LUST
 Latitude: 33.9457541
 Longitude: -117.4334508
 MTBE Concentration: 1
 MTBE Fuel: 1

MAP FINDINGS
FOCUS MAP 24

Map ID Site Database(s) EPA ID Number

UNITED OIL COMPANY STATION #37 (Continued)

S101300544

MTBE Tested: YES
 Staff: VJJ
 Staff Initials: UNK
 Lead Agency: Regional Board
 Local Agency: 33000L
 Hydr Basin #: UNNAMED BASIN
 Beneficial: Not reported
 Priority: Not reported
 Cleanup Fund Id: Not reported
 Work Suspended: Not reported
 Local Case Num: Not reported
 Case Number: 083300039T
 Qty Leaked: Not reported
 Abate Method: Excavate and Dispose - remove contaminated soil and dispose in approved site
 MTBE Class: C
 Summary: W/ REGARD TO A RP, A MR. STEVEN SIMPSON P. E. 283 BUSINESS WAY RIVERSIDE, CA 92501 PH: (714) 780-1594 IS CURRENTLY LIABLE FOR THE PROPERTY IN QUESTION. IN FILE, RP HAS NOT BEEN ESTAB. SOME SOIL EXCAVATED. FURTHER CHARACTER. REQ'ED.

728

**UNITED OIL CO
6020 ARLINGTON
RIVERSIDE, CA 92522**

**HAZNET S103993270
 N/A**

HAZNET:
 Gepaid: CAC002132377
 Contact: UNITED OIL CO
 Telephone: 0000000000
 Facility Addr2: Not reported
 Mailing Name: Not reported
 Mailing Address: 8525 SO MAIN ST
 Mailing City,St,Zip: GARDENA, CA 902480000
 Gen County: Riverside
 TSD EPA ID: CAT080013352
 TSD County: Los Angeles
 Waste Category: Unspecified aqueous solution
 Disposal Method: Recycler
 Tons: .2293
 Facility County: Riverside

 Gepaid: CAL922025923
 Contact: EDNA GALINDO-DISPATCH
 Telephone: 3103233992
 Facility Addr2: Not reported
 Mailing Name: Not reported
 Mailing Address: 17311 S MAIN STREET
 Mailing City,St,Zip: GARDENA, CA 902484611
 Gen County: Riverside
 TSD EPA ID: Not reported
 TSD County: Los Angeles
 Waste Category: Tank bottom waste
 Disposal Method: Treatment, Tank
 Tons: 0.68
 Facility County: Not reported

 Gepaid: CAC002132377
 Contact: UNITED OIL CO
 Telephone: 0000000000

MAP FINDINGS
FOCUS MAP 24

Map ID	Site	Database(s)	EPA ID Number
--------	------	-------------	---------------

UNITED OIL CO (Continued)

S103993270

Facility Addr2: Not reported
Mailing Name: Not reported
Mailing Address: 8525 SO MAIN ST
Mailing City,St,Zip: GARDENA, CA 902480000
Gen County: Riverside
TSD EPA ID: CAT080013352
TSD County: Los Angeles
Waste Category: Unspecified aqueous solution
Disposal Method: Recycler
Tons: 1.6054
Facility County: Riverside

Gepaid: CAL922025923
Contact: JEFF APPEL
Telephone: 3103233992
Facility Addr2: Not reported
Mailing Name: Not reported
Mailing Address: 18525 S MAIN ST
Mailing City,St,Zip: GARDENA, CA 902484611
Gen County: San Bernardino
TSD EPA ID: CAD099452708
TSD County: Los Angeles
Waste Category: Unspecified oil-containing waste
Disposal Method: Recycler
Tons: 2.5227
Facility County: San Bernardino

[Click this hyperlink](#) while viewing on your computer to access
-1 additional CA_HAZNET: record(s) in the EDR Site Report.

728

**RAPID GAS #37
6020 ARLINGTON AVE
RIVERSIDE, CA 92504**

**UST U003941309
N/A**

UST:
Local Agency: 33000
Facility ID: 80624

UST:
Region: RIVERSIDE
Total Tanks: 2

728

**COMMUNITY DENTAL CENTER
6005 ARLINGTON AVE
RIVERSIDE, CA 92504**

**HAZNET S102820971
N/A**

HAZNET:
Gepaid: CAL000120592
Contact: GUARDS DENTAL INC
Telephone: 8006289728
Facility Addr2: Not reported
Mailing Name: Not reported
Mailing Address: 505 N EUCLID ST
Mailing City,St,Zip: ANAHEIM, CA 928015537
Gen County: Riverside
TSD EPA ID: CAT000613976

MAP FINDINGS
FOCUS MAP 24

Map ID Site Database(s) EPA ID Number

COMMUNITY DENTAL CENTER (Continued)

S102820971

TSD County: Orange
 Waste Category: Photochemicals/photoprocessing waste
 Disposal Method: Transfer Station
 Tons: .0180
 Facility County: Riverside

Gepaid: CAL000120592
 Contact: GUARDS DENTAL INC
 Telephone: 8006289728
 Facility Addr2: Not reported
 Mailing Name: Not reported
 Mailing Address: 505 N EUCLID ST
 Mailing City,St,Zip: ANAHEIM, CA 928015537
 Gen County: Riverside
 TSD EPA ID: CAD982524613
 TSD County: Orange
 Waste Category: Photochemicals/photoprocessing waste
 Disposal Method: Recycler
 Tons: .0083
 Facility County: Riverside

728

**MOBIL STATION #1216
 6050 ARLINGTON AVE
 RIVERSIDE, CA 92504**

**HIST UST U001576396
 N/A**

HIST UST:
 Region: STATE
 Facility ID: 00000019620
 Facility Type: Gas Station
 Other Type: Not reported
 Total Tanks: 0007
 Contact Name: ANDY RABADI
 Telephone: 7143599081
 Owner Name: E-Z SERVE OF CALIFORNIA, INC.
 Owner Address: P.O. BOX 3550
 Owner City,St,Zip: ONTARIO, CA 91761

Tank Num: 001
 Container Num: 1
 Year Installed: Not reported
 Tank Capacity: 00006000
 Tank Used for: PRODUCT
 Type of Fuel: REGULAR
 Tank Construction: 1/4" inches
 Leak Detection: None

Tank Num: 002
 Container Num: 2
 Year Installed: Not reported
 Tank Capacity: 00004000
 Tank Used for: PRODUCT
 Type of Fuel: UNLEADED
 Tank Construction: 3/16" inches
 Leak Detection: None

Tank Num: 003
 Container Num: 3
 Year Installed: Not reported

MAP FINDINGS
FOCUS MAP 24

Map ID Site Database(s) EPA ID Number

MOBIL STATION #1216 (Continued)

U001576396

Tank Capacity: 00004000
Tank Used for: PRODUCT
Type of Fuel: UNLEADED
Tank Construction: 3/16" inches
Leak Detection: None

Tank Num: 004
Container Num: 4
Year Installed: Not reported
Tank Capacity: 00006000
Tank Used for: PRODUCT
Type of Fuel: PREMIUM
Tank Construction: 1/4" inches
Leak Detection: None

Tank Num: 005
Container Num: 5
Year Installed: Not reported
Tank Capacity: 00000550
Tank Used for: WASTE
Type of Fuel: WASTE OIL
Tank Construction: 12 gauge
Leak Detection: None

Tank Num: 006
Container Num: 6
Year Installed: Not reported
Tank Capacity: 00000000
Tank Used for: PRODUCT
Type of Fuel: Not reported
Tank Construction: X2 inches
Leak Detection: None

Tank Num: 007
Container Num: 7
Year Installed: Not reported
Tank Capacity: 00000000
Tank Used for: PRODUCT
Type of Fuel: Not reported
Tank Construction: X2 inches
Leak Detection: None

728

**E-Z SERVE SERVICE STATION
6050 ARLINGTON AVENUE
RIVERSIDE, CA**

**LUST S106567241
N/A**

LUST:

Region: STATE
Status: Leak being confirmed
Chemical: Hydrocarbons
Local Case #: Not reported
Case Number: 083304005T
Qty Leaked: Not reported
Abate Method: Not reported
Case Type: Other ground water affected
Cross Street: ADAMS STREET
Enf Type: RB
Funding: VC

MAP FINDINGS
FOCUS MAP 24

Map ID Site Database(s) EPA ID Number

E-Z SERVE SERVICE STATION (Continued)

S106567241

How Discovered: Tank Closure
 How Stopped: Close Tank
 Leak Cause: UNK
 Leak Source: UNK
 Global Id: T0606535975
 Stop Date: Not reported
 Confirm Leak: 2004-03-25 00:00:00
 Workplan: Not reported
 Prelim Assess: Not reported
 Pollution Char: Not reported
 Remed Plan: Not reported
 Remed Action: Not reported
 Monitoring: Not reported
 Report Date: Not reported
 Discover Date: 1986-10-01 00:00:00
 Enforcement Dt: Not reported
 Release Date: 2004-03-22 00:00:00
 Review Date: Not reported
 Enter Date: Not reported
 MTBE Date: Not reported
 GW Qualifier: =
 Soil Qualifier: =
 Max MTBE GW ppb: Not reported
 Max MTBE Soil ppb: Not reported
 County: 33
 Org Name: Not reported
 Reg Board: Santa Ana Region
 Contact Person: Not reported
 Responsible Party: JACK CECCERELLI
 RP Address: 205 S. HOOVER STREET
 Interim: Not reported
 Oversight Prgm: LUST
 MTBE Class: *
 MTBE Conc: 0
 MTBE Fuel: 0
 MTBE Tested: Not Required to be Tested.
 Staff: VJB
 Staff Initials: Not reported
 Lead Agency: Regional Board
 Local Agency: Not reported
 Hydr Basin #: Not reported
 Beneficial: AGR, AQUA, GWR, PROC, IND, MUN
 Priority: Not reported
 Cleanup Fund Id: Not reported
 Work Suspended: Not reported
 Operator: Not reported
 Water System Name: Not reported
 Well Name: Not reported
 Distance To Lust: 0
 Waste Discharge Global ID: Not reported
 Waste Disch Assigned Name: Not reported
 Summary: 1986 TANK PULL INDICATED SOIL IMPACT BUT A CASE WAS NOT OPENED BY RCEHD. RB RESEARCHED AND LOCATED TANK REMOVAL RECORDS/INFORMATION BASED ON PERSISTENT DISSOLVED-PHASE CONCENTRATIONS IN OFFSITE WELL MW-7, INSTALLED BY UNITED OIL #37.

MAP FINDINGS
FOCUS MAP 24

Map ID Site Database(s) EPA ID Number

E-Z SERVE SERVICE STATION (Continued)

S106567241

LUST:

Region: 8
Case Type: Other ground water affected
Cross Street: ADAMS
Enf Type: FREV
Funding: RB
How Discovered: Tank Closure
How Stopped: Close Tank
Leak Cause: UNK
Leak Source: UNK
Global ID: T0606535975
How Stopped Date: Not reported
Review Date: 3/25/2004
Workplan: Not reported
Prelim Assess: Not reported
Pollution Char: Not reported
Remed Plan: Not reported
Remed Action: Not reported
Monitoring: Not reported
Close Date: Not reported
Discover Date: 10/1/1986
Enforcement Date: Not reported
Review Date: Not reported
Enter Date: Not reported
MTBE Date: Not reported
GW Qualifies: Not reported
Soil Qualifies: Not reported
Max MTBE GW: Not reported
Max MTBE Soil: Not reported
County: Riverside
Operator: Not reported
Regional Board: 08
Facility Status: Leak being confirmed
Substance: 76
Facility Contact: Not reported
Interim: Not reported
Oversite Program: LUST
Latitude: 0
Longitude: 0
MTBE Concentration: 0
MTBE Fuel: 0
MTBE Tested: NRQ
Staff: VJJ
Staff Initials: SCB
Lead Agency: Regional Board
Local Agency: 33000L
Hydr Basin #: Not reported
Beneficial: AGR, AQUA, GWR, PROC, IND, MUN
Priority: Not reported
Cleanup Fund Id: Not reported
Work Suspended: Not reported
Local Case Num: Not reported
Case Number: 083304005T
Qty Leaked: Not reported
Abate Method: Not reported
MTBE Class: *
Summary: 1986 TANK PULL INDICATED SOIL IMPACT BUT A CASE WAS NOT OPENED BY RCEHD. RB

MAP FINDINGS
FOCUS MAP 24

Map ID	Site	Database(s)	EPA ID Number
	E-Z SERVE SERVICE STATION (Continued)		S106567241
	RESEARCHED AND LOCATED TANK REMOVAL RECORDS/INFORMATION BASED ON PERSISTENT DISSOLVED-PHASE CONCENTRATIONS IN OFFSITE WELL MW-7, INSTALLED BY UNITED OIL #37.		
728	KRAGEN AUTO PARTS #1015 6160 ARLINGTON AVE RIVERSIDE, CA 92504	FINDS	1007691012 110017958147
	FINDS: Other Pertinent Environmental Activity Identified at Site		
	UORS (California - Used Oil Recycling System). California Integrated Waste Management Board (CIWMB) helps communities establish and promote convenient collection opportunities for used oil and used oil filters.		
728	KRAGEN AUTO PARTS STORE #1015 6160 ARLINGTON AVE RIVERSIDE, CA 92505	HAZNET	S108749770 N/A
	HAZNET: Gepaid: CAL000186996 Contact: K M BOWLES HAZMAT Telephone: 6022659200 Facility Addr2: Not reported Mailing Name: Not reported Mailing Address: DEPT 9216 PO BOX 6030 Mailing City,St,Zip: PHOENIX, AZ 850056030 Gen County: Riverside TSD EPA ID: WIR000029751 TSD County: 99 Waste Category: Unspecified oil-containing waste Disposal Method: H03 Tons: 0.05 Facility County: Riverside		
728	WPI-ARCAL,LLC 6200 ARLINGTON AVE RIVERSIDE, CA 92504	HAZNET	S108225683 N/A
	HAZNET: Gepaid: CAC002583286 Contact: JOSH DAVILA Telephone: 7146626900 Facility Addr2: Not reported Mailing Name: Not reported Mailing Address: 3 IMPERIAL PROMENADE STE 550 Mailing City,St,Zip: SANTA ANA, CA 92707 Gen County: Riverside TSD EPA ID: AZC950823111 TSD County: 99 Waste Category: Asbestos-containing waste Disposal Method: Not reported Tons: 7.58 Facility County: Not reported		

MAP FINDINGS
FOCUS MAP 24

Map ID	Site	Database(s)	EPA ID Number
730	ARLINGTON ASSOCIATES 7145 ARLINGTON RIVERDALE, CA 92503 Cortese: Region: CORTESE Facility Addr2: Not reported	Cortese	S105025834 N/A
730	7145 ARLINGTON ASSOC LP 7145 ARLINGTON AVE RIVERSIDE, CA LUST: Region: RIVERSIDE Site Closed: Yes Employee ID: 2 Facility ID: 93210 Case Type: Soil only Status: 9	LUST	S104970810 N/A
730	ARLINGTON ASSOCIATES 7145 ARLINGTON AVE RIVERSIDE, CA 92503 LUST: Region: STATE Status: Case Closed Chemical: Gasoline Local Case #: 93210 Case Number: 083302271T Qty Leaked: Not reported Abate Method: Not reported Case Type: Drinking Water Aquifer affected Cross Street: VAN BUREN Enf Type: Not reported Funding: CLOS How Discovered: Tank Closure How Stopped: Not reported Leak Cause: UNK Leak Source: UNK Global Id: T0606500326 Stop Date: 1993-01-19 00:00:00 Confirm Leak: 1993-03-09 00:00:00 Workplan: Not reported Prelim Assess: Not reported Pollution Char: Not reported Remed Plan: Not reported Remed Action: Not reported Monitoring: Not reported Report Date: 1996-10-10 00:00:00 Discover Date: 1993-03-09 00:00:00 Enforcement Dt: Not reported Release Date: 1993-03-10 00:00:00 Review Date: 1996-10-10 00:00:00 Enter Date: 1993-06-22 00:00:00	LUST	S102424636 N/A

MAP FINDINGS
FOCUS MAP 24

Map ID Site Database(s) EPA ID Number

ARLINGTON ASSOCIATES (Continued)

S102424636

MTBE Date: 1995-05-22 00:00:00
 GW Qualifier: =
 Soil Qualifier: =
 Max MTBE GW ppb: NA
 Max MTBE Soil ppb: Not reported
 County: 33
 Org Name: Not reported
 Reg Board: Santa Ana Region
 Contact Person: Not reported
 Responsible Party: 7145 ARLINGTON ASSOC.
 RP Address: 555 THEODORE FRENCH B304, RYE, NY 10580
 Interim: Not reported
 Oversight Prgm: LUST
 MTBE Class: *
 MTBE Conc: 1
 MTBE Fuel: 1
 MTBE Tested: MTBE Detected. Site tested for MTBE and MTBE detected
 Staff: NOM
 Staff Initials: SCB
 Lead Agency: Local Agency
 Local Agency: 33000L
 Hydr Basin #: UPPER SANTA ANA VALL
 Beneficial: Not reported
 Priority: Not reported
 Cleanup Fund Id: Not reported
 Work Suspended: Not reported
 Operator: Not reported
 Water System Name: Not reported
 Well Name: Not reported
 Distance To LUST: 0
 Waste Discharge Global ID: Not reported
 Waste Disch Assigned Name: Not reported
 Summary: ACCORDING TO RCDEH ROHR IS ONLY LEASING PROPERTY AND HAS NO INVOLVEMENT WITH
 UST. PREVIOUSLY CLOSED IN 6/95. REOPENED.

LUST:

Region: 8
 Case Type: Drinking Water Aquifer affected
 Cross Street: VAN BUREN
 Enf Type: CLOS
 Funding: Not reported
 How Discovered: Tank Closure
 How Stopped: Not reported
 Leak Cause: UNK
 Leak Source: UNK
 Global ID: T0606500326
 How Stopped Date: 1/19/1993
 Review Date: 3/9/1993
 Workplan: Not reported
 Prelim Assess: Not reported
 Pollution Char: Not reported
 Remed Plan: Not reported
 Remed Action: Not reported
 Monitoring: Not reported
 Close Date: 10/10/1996
 Discover Date: 3/9/1993
 Enforcement Date: Not reported

MAP FINDINGS
FOCUS MAP 24

Map ID Site Database(s) EPA ID Number

ARLINGTON ASSOCIATES (Continued)

S102424636

Review Date: 10/10/1996
 Enter Date: 6/22/1993
 MTBE Date: Not reported
 GW Qualifies: Not reported
 Soil Qualifies: Not reported
 Max MTBE GW: Not reported
 Max MTBE Soil: Not reported
 County: Riverside
 Operator: Not reported
 Regional Board: 08
 Facility Status: Case Closed
 Substance: 8006619
 Facility Contact: Not reported
 Interim: Not reported
 Oversight Program: LUST
 Latitude: 33.945885
 Longitude: -117.4499183
 MTBE Concentration: 1
 MTBE Fuel: 1
 MTBE Tested: YES
 Staff: NOM
 Staff Initials: UNK
 Lead Agency: Local Agency
 Local Agency: 33000L
 Hydr Basin #: UPPER SANTA ANA VALL
 Beneficial: Not reported
 Priority: Not reported
 Cleanup Fund Id: Not reported
 Work Suspended: Not reported
 Local Case Num: Not reported
 Case Number: 083302271T
 Qty Leaked: Not reported
 Abate Method: Not reported
 MTBE Class: *
 Summary: ACCORDING TO RCDEH ROHR IS ONLY LEASING PROPERTY AND HAS NO INVOLVEMENT WITH UST. PREVIOUSLY CLOSED IN 6/95. REOPENED.

**730 MENDOCINO FOREST PRODUCTS CO
 7145 ARLINGTON AVE
 RIVERSIDE, CA 92503**

**RCRA-SQG 1000351372
 FINDS CAD982030298
 HAZNET
 EMI**

RCRA-SQG:

Date form received by agency: 03/02/1999
 Facility name: MENDOCINO FOREST PRODUCTS CO
 Facility address: 7145 ARLINGTON AVE
 RIVERSIDE, CA 92503
 EPA ID: CAD982030298
 Contact: ROXANNA BARRY
 Contact address: P O BOX 120
 UKIAH, CA 95482
 Contact country: US
 Contact telephone: (707) 468-1705
 Contact email: Not reported
 EPA Region: 09
 Classification: Small Small Quantity Generator
 Description: Handler: generates more than 100 and less than 1000 kg of hazardous waste during any calendar month and accumulates less than 6000 kg of

MAP FINDINGS
FOCUS MAP 24

Map ID Site Database(s) EPA ID Number

MENDOCINO FOREST PRODUCTS CO (Continued)

1000351372

hazardous waste at any time; or generates 100 kg or less of hazardous waste during any calendar month, and accumulates more than 1000 kg of hazardous waste at any time

Owner/Operator Summary:

Owner/operator name: MENDOCINO FOREST PRODUCTS
Owner/operator address: 420 AVIATION BLVD
SANTA ROSA, CA 95403
Owner/operator country: Not reported
Owner/operator telephone: (707) 576-8240
Legal status: Private
Owner/Operator Type: Owner
Owner/Op start date: Not reported
Owner/Op end date: Not reported

Owner/operator name: NOT REQUIRED
Owner/operator address: NOT REQUIRED
NOT REQUIRED, ME 99999
Owner/operator country: Not reported
Owner/operator telephone: (415) 555-1212
Legal status: Private
Owner/Operator Type: Operator
Owner/Op start date: Not reported
Owner/Op end date: Not reported

Handler Activities Summary:

U.S. importer of hazardous waste: Unknown
Mixed waste (haz. and radioactive): Unknown
Recycler of hazardous waste: No
Transporter of hazardous waste: No
Treater, storer or disposer of HW: No
Underground injection activity: No
On-site burner exemption: Unknown
Furnace exemption: Unknown
Used oil fuel burner: No
Used oil processor: No
User oil refiner: No
Used oil fuel marketer to burner: No
Used oil Specification marketer: No
Used oil transfer facility: No
Used oil transporter: No
Off-site waste receiver: Commercial status unknown

Historical Generators:

Date form received by agency: 03/29/1994
Facility name: MENDOCINO FOREST PRODUCTS CO
Site name: ROHR INCORPORATED
Classification: Large Quantity Generator

Date form received by agency: 03/24/1992
Facility name: MENDOCINO FOREST PRODUCTS CO
Site name: ROHR INCORPORATED
Classification: Large Quantity Generator

Date form received by agency: 04/13/1990
Facility name: MENDOCINO FOREST PRODUCTS CO

MAP FINDINGS
FOCUS MAP 24

Map ID Site Database(s) EPA ID Number

MENDOCINO FOREST PRODUCTS CO (Continued)

1000351372

Site name: ROHR INDUSTRIES INC
Classification: Large Quantity Generator

Hazardous Waste Summary:

Waste code: D000
Waste name: Not Defined

Waste code: D009
Waste name: MERCURY

Violation Status: No violations found

FINDS:

Other Pertinent Environmental Activity Identified at Site

RCRAInfo is a national information system that supports the Resource Conservation and Recovery Act (RCRA) program through the tracking of events and activities related to facilities that generate, transport, and treat, store, or dispose of hazardous waste. RCRAInfo allows RCRA program staff to track the notification, permit, compliance, and corrective action activities required under RCRA.

HAZNET:

Gepaid: CAD982030298
Contact: ROHR INC FOOT OF "H" ST
Telephone: 0000000000
Facility Addr2: Not reported
Mailing Name: Not reported
Mailing Address: 8200 ARLINGTON AVE
Mailing City,St,Zip: RIVERSIDE, CA 920530000
Gen County: Riverside
TSD EPA ID: UTD991301748
TSD County: 99
Waste Category: Other organic solids
Disposal Method: Disposal, Land Fill
Tons: 4.1756
Facility County: Riverside

Gepaid: CAD982030298
Contact: ROHR INC FOOT OF "H" ST
Telephone: 0000000000
Facility Addr2: Not reported
Mailing Name: Not reported
Mailing Address: 8200 ARLINGTON AVE
Mailing City,St,Zip: RIVERSIDE, CA 920530000
Gen County: Riverside
TSD EPA ID: UTD991301748
TSD County: 99
Waste Category: Other organic solids
Disposal Method: Not reported
Tons: .4450
Facility County: Riverside

Gepaid: CAD982030298
Contact: ROHR INC FOOT OF "H" ST
Telephone: 0000000000

MAP FINDINGS
FOCUS MAP 24

Map ID	Site	Database(s)	EPA ID Number
--------	------	-------------	---------------

MENDOCINO FOREST PRODUCTS CO (Continued)

1000351372

Facility Addr2: Not reported
 Mailing Name: Not reported
 Mailing Address: 8200 ARLINGTON AVE
 Mailing City,St,Zip: RIVERSIDE, CA 920530000
 Gen County: Riverside
 TSD EPA ID: UTD991301748
 TSD County: 99
 Waste Category: Contaminated soil from site clean-ups
 Disposal Method: Disposal, Land Fill
 Tons: 16.8560
 Facility County: Riverside

Gepaid: CAC001037472
 Contact: 7145 ARLINGTON ASSOC
 Telephone: 0000000000
 Facility Addr2: Not reported
 Mailing Name: Not reported
 Mailing Address: 555 THEODORE FREMD AVE, #B304
 Mailing City,St,Zip: RYE, NY 105800000
 Gen County: Riverside
 TSD EPA ID: CAD980883177
 TSD County: Kern
 Waste Category: Oil/water separation sludge
 Disposal Method: Recycler
 Tons: .6255
 Facility County: Riverside

Gepaid: CAD982030298
 Contact: ROHR INC FOOT OF "H" ST
 Telephone: 0000000000
 Facility Addr2: Not reported
 Mailing Name: Not reported
 Mailing Address: 8200 ARLINGTON AVE
 Mailing City,St,Zip: RIVERSIDE, CA 920530000
 Gen County: Riverside
 TSD EPA ID: CAT080010101
 TSD County: San Diego
 Waste Category: Alkaline solution without metals (pH > 12.5)
 Disposal Method: Transfer Station
 Tons: .2293
 Facility County: Riverside

[Click this hyperlink](#) while viewing on your computer to access
4 additional CA_HAZNET: record(s) in the EDR Site Report.

EMI:

Year: 1987
 Carbon Monoxide Emissions Tons/Yr: 33
 Air Basin: SC
 Facility ID: 11454
 Air District Name: SC
 SIC Code: 3761
 Air District Name: SOUTH COAST AQMD
 Community Health Air Pollution Info System: Not reported
 Consolidated Emission Reporting Rule: Not reported
 Total Organic Hydrocarbon Gases Tons/Yr: 1
 Reactive Organic Gases Tons/Yr: 1

MAP FINDINGS
FOCUS MAP 24

Map ID Site Database(s) EPA ID Number

MENDOCINO FOREST PRODUCTS CO (Continued)

1000351372

Carbon Monoxide Emissions Tons/Yr: 0
 NOX - Oxides of Nitrogen Tons/Yr: 0
 SOX - Oxides of Sulphur Tons/Yr: 0
 Particulate Matter Tons/Yr: 0
 Part. Matter 10 Micrometers & Smlr Tons/Yr: 0

Year: 1990
 Carbon Monoxide Emissions Tons/Yr: 33
 Air Basin: SC
 Facility ID: 11454
 Air District Name: SC
 SIC Code: 3728
 Air District Name: SOUTH COAST AQMD
 Community Health Air Pollution Info System: Not reported
 Consolidated Emission Reporting Rule: Not reported
 Total Organic Hydrocarbon Gases Tons/Yr: 1
 Reactive Organic Gases Tons/Yr: 1
 Carbon Monoxide Emissions Tons/Yr: 0
 NOX - Oxides of Nitrogen Tons/Yr: 0
 SOX - Oxides of Sulphur Tons/Yr: 0
 Particulate Matter Tons/Yr: 0
 Part. Matter 10 Micrometers & Smlr Tons/Yr: 0

Year: 1995
 Carbon Monoxide Emissions Tons/Yr: 33
 Air Basin: SC
 Facility ID: 11454
 Air District Name: SC
 SIC Code: 3728
 Air District Name: SOUTH COAST AQMD
 Community Health Air Pollution Info System: Not reported
 Consolidated Emission Reporting Rule: Not reported
 Total Organic Hydrocarbon Gases Tons/Yr: 1
 Reactive Organic Gases Tons/Yr: 0
 Carbon Monoxide Emissions Tons/Yr: 0
 NOX - Oxides of Nitrogen Tons/Yr: 0
 SOX - Oxides of Sulphur Tons/Yr: 0
 Particulate Matter Tons/Yr: 0
 Part. Matter 10 Micrometers & Smlr Tons/Yr: 0

730

**ANDREWS ENGINEERING
7177 ARLINGTON AVENUE
RIVERSIDE, CA 92503**

**HAZNET S105723006
N/A**

HAZNET:
 Gepaid: CAL000121169
 Contact: KEVIN M ANDREWS
 Telephone: --
 Facility Addr2: Not reported
 Mailing Name: Not reported
 Mailing Address: 6640 VIEW PARK CT
 Mailing City,St,Zip: RIVERSIDE, CA 925030000
 Gen County: Riverside
 TSD EPA ID: Not reported
 TSD County: San Bernardino
 Waste Category: Aqueous solution with less than 10% total organic residues
 Disposal Method: Transfer Station
 Tons: 0.1

MAP FINDINGS
FOCUS MAP 24

Map ID	Site	Database(s)	EPA ID Number
	ANDREWS ENGINEERING (Continued)		S105723006
	Facility County: Not reported		
730	AP-ARLINGTON LLC 7205 ARLINGTON AVE RIVERSIDE, CA 92503	HAZNET	S108197812 N/A
	HAZNET:		
	Gepaid: CAC002593835		
	Contact: ERIC HITTELMAN		
	Telephone: 5624352100		
	Facility Addr2: Not reported		
	Mailing Name: Not reported		
	Mailing Address: 310 GOLDEN SHORE STE 300		
	Mailing City,St,Zip: LONG BEACH, CA 90802		
	Gen County: Riverside		
	TSD EPA ID: CAD008252405		
	TSD County: Los Angeles		
	Waste Category: Off-specification, aged, or surplus organics		
	Disposal Method: Recycler		
	Tons: 2.29		
	Facility County: Not reported		
730	ANDREWS ENGINEERING 7117 ARLINGTON AVE NO A RIVERSIDE, CA 92503	RCRA-SQG FINDS	1000857711 CAD983671561
	RCRA-SQG:		
	Date form received by agency: 07/12/1993		
	Facility name: ANDREWS ENGINEERING		
	Facility address: 7117 ARLINGTON AVE NO A RIVERSIDE, CA 92503		
	EPA ID: CAD983671561		
	Mailing address: ARLINGTON AVE NO A RIVERSIDE, CA 92503		
	Contact: PHIL KILLEBREW		
	Contact address: 7117 ARLINGTON AVE NO A RIVERSIDE, CA 92503		
	Contact country: US		
	Contact telephone: (909) 354-8855		
	Contact email: Not reported		
	EPA Region: 09		
	Classification: Small Small Quantity Generator		
	Description: Handler: generates more than 100 and less than 1000 kg of hazardous waste during any calendar month and accumulates less than 6000 kg of hazardous waste at any time; or generates 100 kg or less of hazardous waste during any calendar month, and accumulates more than 1000 kg of hazardous waste at any time		
	Owner/Operator Summary:		
	Owner/operator name: KEVIN ANDREWS		
	Owner/operator address: 7117 ARLINGTON AVE NO A RIVERSIDE, CA 92503		
	Owner/operator country: Not reported		
	Owner/operator telephone: (909) 354-8855		
	Legal status: Private		
	Owner/Operator Type: Owner		

MAP FINDINGS
FOCUS MAP 24

Map ID	Site	Database(s)	EPA ID Number
--------	------	-------------	---------------

ANDREWS ENGINEERING (Continued)

1000857711

Owner/Op start date: Not reported
Owner/Op end date: Not reported

Handler Activities Summary:

U.S. importer of hazardous waste: Unknown
Mixed waste (haz. and radioactive): Unknown
Recycler of hazardous waste: No
Transporter of hazardous waste: No
Treater, storer or disposer of HW: No
Underground injection activity: No
On-site burner exemption: Unknown
Furnace exemption: Unknown
Used oil fuel burner: No
Used oil processor: No
Used oil refiner: No
Used oil fuel marketer to burner: No
Used oil Specification marketer: No
Used oil transfer facility: No
Used oil transporter: No
Off-site waste receiver: Commercial status unknown

Violation Status: No violations found

FINDS:

Other Pertinent Environmental Activity Identified at Site

RCRAInfo is a national information system that supports the Resource Conservation and Recovery Act (RCRA) program through the tracking of events and activities related to facilities that generate, transport, and treat, store, or dispose of hazardous waste. RCRAInfo allows RCRA program staff to track the notification, permit, compliance, and corrective action activities required under RCRA.

730

**HEROS INC.
7117 ARLINGTON #E
RIVERSIDE, CA 92503**

**HAZNET S107145491
N/A**

HAZNET:

Gepaid: CAL000041048
Contact: HEROS KAJBEROUNI - PRES
Telephone: 8182659730
Facility Addr2: Not reported
Mailing Name: Not reported
Mailing Address: 627 RUBERTA AVE
Mailing City,St,Zip: GLENDALE, CA 912010000
Gen County: Riverside
TSD EPA ID: CAT000613976
TSD County: Riverside
Waste Category: Hydrocarbon solvents (benzene, hexane, Stoddard, etc.)
Disposal Method: Transfer Station
Tons: 0.07
Facility County: Riverside

Gepaid: CAL000041048
Contact: HEROS KAJBEROUNI - PRES
Telephone: 8182659730
Facility Addr2: Not reported

MAP FINDINGS
FOCUS MAP 24

Map ID	Site	Database(s)	EPA ID Number
	HEROS INC. (Continued) Mailing Name: Not reported Mailing Address: 627 RUBERTA AVE Mailing City,St,Zip: GLENDALE, CA 912010000 Gen County: Riverside TSD EPA ID: CAT000613893 TSD County: Riverside Waste Category: Liquids with halogenated organic compounds > 1000 mg/l Disposal Method: Transfer Station Tons: 0.05 Facility County: Riverside		S107145491
730	INVESTICAL REALTY CORP 7109 ARLINGTON AVE RIVERSIDE, CA 92503 HAZNET: Gepaid: CAC002576122 Contact: MURIEL SCHWARTZ Telephone: 9096872051 Facility Addr2: Not reported Mailing Name: Not reported Mailing Address: 7111 ARLINGTON AVE STE A Mailing City,St,Zip: RIVERSIDE, CA 92503 Gen County: Riverside TSD EPA ID: CAD982444481 TSD County: San Bernardino Waste Category: Aqueous solution with 10% or more total organic residues Disposal Method: Transfer Station Tons: 0.12 Facility County: Not reported	HAZNET	S108209594 N/A
730	RIVERSIDE AIR PARK 7107 ARLINGTON AVE RIVERSIDE, CA 92503 HAZNET: Gepaid: CAC002608577 Contact: ANDREA MARTINEZ Telephone: 9516872051 Facility Addr2: Not reported Mailing Name: Not reported Mailing Address: 7111 ARLINGTON AVE STE A Mailing City,St,Zip: RIVERSIDE, CA 925031522 Gen County: Riverside TSD EPA ID: CAD097030993 TSD County: Los Angeles Waste Category: Unspecified oil-containing waste Disposal Method: H14 Tons: 0.22 Facility County: Riverside	HAZNET	S108753976 N/A

MAP FINDINGS
FOCUS MAP 24

Map ID	Site	Database(s)	EPA ID Number
730	CONCOURSE BOWLING CENTER THE 7100 ARLINGTON AVE RIVERSIDE, CA 92503	HAZNET	S104577497 N/A
	HAZNET: Gepaid: CAL000088099 Contact: JUDY JOHNSTON/CONTROLLER Telephone: 7147713939 Facility Addr2: Not reported Mailing Name: Not reported Mailing Address: 479 N. TUSTIN AVE #8 Mailing City,St,Zip: ORANGE, CA 928670000 Gen County: Riverside TSD EPA ID: NVR000076158 TSD County: 99 Waste Category: Not reported Disposal Method: Not reported Tons: Not reported Facility County: Not reported		
	Gepaid: CAL000088099 Contact: JUDY JOHNSTON/CONTROLLER Telephone: 7147713939 Facility Addr2: Not reported Mailing Name: Not reported Mailing Address: 479 N. TUSTIN AVE #8 Mailing City,St,Zip: ORANGE, CA 928670000 Gen County: Riverside TSD EPA ID: NVR000076158 TSD County: 99 Waste Category: Not reported Disposal Method: Not reported Tons: Not reported Facility County: Not reported		
	Gepaid: CAL000088099 Contact: WILSON JOHN & RAINONE BART Telephone: 0000000000 Facility Addr2: Not reported Mailing Name: Not reported Mailing Address: 479 N. TUSTIN AVE #8 Mailing City,St,Zip: ORANGE, CA 928670000 Gen County: Riverside TSD EPA ID: CAD981375983 TSD County: 1 Waste Category: Aqueous solution with less than 10% total organic residues Disposal Method: Not reported Tons: 0 Facility County: Riverside		
	Gepaid: CAL000088099 Contact: WILSON JOHN & RAINONE BART Telephone: 0000000000 Facility Addr2: Not reported Mailing Name: Not reported Mailing Address: 479 N. TUSTIN AVE #8 Mailing City,St,Zip: ORANGE, CA 928670000 Gen County: Riverside TSD EPA ID: CAD981375983		

MAP FINDINGS
FOCUS MAP 24

Map ID	Site	Database(s)	EPA ID Number
--------	------	-------------	---------------

CONCOURSE BOWLING CENTER THE (Continued)

S104577497

TSD County: 1
 Waste Category: Halogenated solvents (chloroform, methyl chloride, perchloroethylene, etc.)
 Disposal Method: Recycler
 Tons: 0
 Facility County: Riverside

Gepaid: CAL000088099
 Contact: WILSON JOHN & RAINONE BART
 Telephone: 0000000000
 Facility Addr2: Not reported
 Mailing Name: Not reported
 Mailing Address: 479 N. TUSTIN AVE #8
 Mailing City,St,Zip: ORANGE, CA 928670000
 Gen County: Riverside
 TSD EPA ID: CAD981375983
 TSD County: 1
 Waste Category: Solids or sludges with halogenated organic compounds > 1000mg/kg
 Disposal Method: Recycler
 Tons: 0.075
 Facility County: Riverside

[Click this hyperlink](#) while viewing on your computer to access additional CA_HAZNET: detail in the EDR Site Report.

730

**THE CONCOURSE FAMILY BOWLING C
7100 ARLINGTON AVENUE
RIVERSIDE, CA 92503**

**EMI S106840856
N/A**

EMI:
 Year: 1990
 Carbon Monoxide Emissions Tons/Yr: 33
 Air Basin: SC
 Facility ID: 66825
 Air District Name: SC
 SIC Code: 7933
 Air District Name: SOUTH COAST AQMD
 Community Health Air Pollution Info System: Not reported
 Consolidated Emission Reporting Rule: Not reported
 Total Organic Hydrocarbon Gases Tons/Yr: 0
 Reactive Organic Gases Tons/Yr: 0
 Carbon Monoxide Emissions Tons/Yr: 0
 NOX - Oxides of Nitrogen Tons/Yr: 0
 SOX - Oxides of Sulphur Tons/Yr: 0
 Particulate Matter Tons/Yr: 0
 Part. Matter 10 Micrometers & Smlr Tons/Yr: 0

MAP FINDINGS
FOCUS MAP 24

Map ID	Site	Database(s)	EPA ID Number
--------	------	-------------	---------------

730	7145 ARLING AVE 7145 ARLING AVE RIVERSIDE, CA 92503	ERNS	92263996 N/A
-----	---	------	-----------------

[Click this hyperlink](#) while viewing on your computer to access additional ERNS detail in the EDR Site Report.

730	PENSKE AUTO CENTERS INC 7200 ARLINGTON AVE RIVERSIDE, CA 92503	HAZNET	S104578553 N/A
-----	--	--------	-------------------

HAZNET:

Gepaid: CAL000124951
 Contact: PENSKE AUTO CENTER INC
 Telephone: 0000000000
 Facility Addr2: Not reported
 Mailing Name: Not reported
 Mailing Address: 3270 W BIG BEAVER RD
 Mailing City,St,Zip: TROY, MI 480842901
 Gen County: Riverside
 TSD EPA ID: CAT000613893
 TSD County: Los Angeles
 Waste Category: Unspecified organic liquid mixture
 Disposal Method: Transfer Station
 Tons: 4.1533
 Facility County: Riverside

Gepaid: CAL000124951
 Contact: MICHAEL SCHMIDT
 Telephone: 8106435171
 Facility Addr2: Not reported
 Mailing Name: Not reported
 Mailing Address: 3270 W BIG BEAVER RD
 Mailing City,St,Zip: TROY, MI 480842901
 Gen County: Riverside
 TSD EPA ID: Not reported
 TSD County: Los Angeles
 Waste Category: Oil/water separation sludge
 Disposal Method: Recycler
 Tons: 4.17
 Facility County: Not reported

Gepaid: CAL000124951
 Contact: MICHAEL SCHMIDT
 Telephone: 8106435171
 Facility Addr2: Not reported
 Mailing Name: Not reported
 Mailing Address: 3270 W BIG BEAVER RD
 Mailing City,St,Zip: TROY, MI 480842901
 Gen County: Riverside
 TSD EPA ID: Not reported
 TSD County: 99
 Waste Category: Hydrocarbon solvents (benzene, hexane, Stoddard, etc.)
 Disposal Method: ***
 Tons: 0.38
 Facility County: Not reported

MAP FINDINGS
FOCUS MAP 24

Map ID Site Database(s) EPA ID Number

PENSKE AUTO CENTERS INC (Continued)

S104578553

Gepaid: CAL000124951
 Contact: PENSKE AUTO CENTER INC
 Telephone: 0000000000
 Facility Addr2: Not reported
 Mailing Name: Not reported
 Mailing Address: 3270 W BIG BEAVER RD
 Mailing City,St,Zip: TROY, MI 480842901
 Gen County: Riverside
 TSD EPA ID: CAT000613893
 TSD County: Los Angeles
 Waste Category: Unspecified organic liquid mixture
 Disposal Method: Transfer Station
 Tons: .1245
 Facility County: Riverside

Gepaid: CAL000124951
 Contact: PENSKE AUTO CENTER INC
 Telephone: 0000000000
 Facility Addr2: Not reported
 Mailing Name: Not reported
 Mailing Address: 3270 W BIG BEAVER RD
 Mailing City,St,Zip: TROY, MI 480842901
 Gen County: Riverside
 TSD EPA ID: CAT080013352
 TSD County: Los Angeles
 Waste Category: Oil/water separation sludge
 Disposal Method: Recycler
 Tons: 4.1700
 Facility County: Riverside

[Click this hyperlink](#) while viewing on your computer to access additional CA_HAZNET: detail in the EDR Site Report.

730

**KMART ENTERPRISES
7200 ARLINGTON AVE
RIVERSIDE, CA 92503**

**HIST UST U001576329
N/A**

HIST UST:
 Region: STATE
 Facility ID: 00000004911
 Facility Type: Other
 Other Type: AUTO REPAIR
 Total Tanks: 0001
 Contact Name: Not reported
 Telephone: 7146871063
 Owner Name: KMART CORPORATION
 Owner Address: P.O. BOX 3150
 Owner City,St,Zip: TROY, MI 48084

Tank Num: 001
 Container Num: 4144
 Year Installed: 1973
 Tank Capacity: 00000500
 Tank Used for: WASTE
 Type of Fuel: WASTE OIL
 Tank Construction: 3/16" inches
 Leak Detection: Pressure Test

MAP FINDINGS
FOCUS MAP 24

Map ID	Site	Database(s)	EPA ID Number
730	K-MART STORE 7200 ARLINGTON RIVERDALE, CA 92503 Cortese: Region: CORTESE Facility Addr2: Not reported	Cortese	S105025835 N/A
730	K MART 7200 ARLINGTON AVE RIVERSIDE, CA LUST: Region: RIVERSIDE Site Closed: Yes Employee ID: 7 Facility ID: 90418 Case Type: Soil only Status: 9	LUST	S103820821 N/A
730	K-MART STORE 7200 ARLINGTON AVE RIVERSIDE, CA 92503 LUST: Region: STATE Status: Case Closed Chemical: Waste Oil Local Case #: 90418 Case Number: 083301540T Qty Leaked: Not reported Abate Method: Not reported Case Type: Drinking Water Aquifer affected Cross Street: VAN BUREN Enf Type: Not reported Funding: CLOS How Discovered: Tank Closure How Stopped: Not reported Leak Cause: Corrosion Leak Source: Tank Global Id: T0606500185 Stop Date: 1990-02-19 00:00:00 Confirm Leak: 1990-05-25 00:00:00 Workplan: Not reported Prelim Assess: 1990-07-31 00:00:00 Pollution Char: Not reported Remed Plan: Not reported Remed Action: Not reported Monitoring: Not reported Report Date: 1990-08-01 00:00:00 Discover Date: 1990-02-19 00:00:00 Enforcement Dt: 1965-01-01 00:00:00 Release Date: 1990-05-22 00:00:00 Review Date: Not reported Enter Date: 1990-05-24 00:00:00	LUST	S102432074 N/A

MAP FINDINGS
FOCUS MAP 24

Map ID Site Database(s) EPA ID Number

K-MART STORE (Continued)

S102432074

MTBE Date: Not reported
 GW Qualifier: Not reported
 Soil Qualifier: <
 Max MTBE GW ppb: Not reported
 Max MTBE Soil ppb: Not reported
 County: 33
 Org Name: Not reported
 Reg Board: Santa Ana Region
 Contact Person: Not reported
 Responsible Party: K-MART CORPORATION
 RP Address: 1184 NORTH CITRUS AVENUE, COVINA, CA 91722
 Interim: Not reported
 Oversight Prgm: LUST
 MTBE Class: *
 MTBE Conc: 0
 MTBE Fuel: 0
 MTBE Tested: Not Required to be Tested.
 Staff: NOM
 Staff Initials: UNK
 Lead Agency: Local Agency
 Local Agency: 33000L
 Hydr Basin #: UPPER SANTA ANA VALL
 Beneficial: Not reported
 Priority: Not reported
 Cleanup Fund Id: Not reported
 Work Suspended: Not reported
 Operator: RICHARD REINHARDT
 Water System Name: Not reported
 Well Name: Not reported
 Distance To Lust: 0
 Waste Discharge Global ID: Not reported
 Waste Disch Assigned Name: Not reported
 Summary: Not reported

LUST:

Region: 8
 Case Type: Drinking Water Aquifer affected
 Cross Street: VAN BUREN
 Enf Type: None Taken
 Funding: Not reported
 How Discovered: Tank Closure
 How Stopped: Not reported
 Leak Cause: Corrosion
 Leak Source: Tank
 Global ID: T0606500185
 How Stopped Date: 2/19/1990
 Review Date: 5/25/1990
 Workplan: Not reported
 Prelim Assess: 8/2/1990
 Pollution Char: Not reported
 Remed Plan: Not reported
 Remed Action: Not reported
 Monitoring: Not reported
 Close Date: 8/1/1990
 Discover Date: 2/19/1990
 Enforcement Date: 1/1/1965
 Review Date: 4/13/1992

MAP FINDINGS
FOCUS MAP 24

Map ID Site Database(s) EPA ID Number

K-MART STORE (Continued)

S102432074

Enter Date: 5/24/1990
 MTBE Date: Not reported
 GW Qualifies: Not reported
 Soil Qualifies: Not reported
 Max MTBE GW: Not reported
 Max MTBE Soil: Not reported
 County: Riverside
 Operator: Not reported
 Regional Board: 08
 Facility Status: Preliminary site assessment underway
 Substance: 12035
 Facility Contact: Not reported
 Interim: Not reported
 Oversight Program: LUST
 Latitude: 33.945527
 Longitude: -117.4509724
 MTBE Concentration: 0
 MTBE Fuel: 0
 MTBE Tested: NRQ
 Staff: NOM
 Staff Initials: UNK
 Lead Agency: Local Agency
 Local Agency: 33000L
 Hydr Basin #: UPPER SANTA ANA VALL
 Beneficial: Not reported
 Priority: Not reported
 Cleanup Fund Id: Not reported
 Work Suspended: Not reported
 Local Case Num: Not reported
 Case Number: 083301540T
 Qty Leaked: Not reported
 Abate Method: Not reported
 MTBE Class: *
 Summary: Not reported

730

**KMART #3106
7200 ARLINGTON AVE
RIVERSIDE, CA 92503**

**HAZNET S102432050
N/A**

HAZNET:

Gepaid: CAL000018652
 Contact: LOU ZEDNIK, SR ENV ATTORNEY
 Telephone: 2486376544
 Facility Addr2: Not reported
 Mailing Name: Not reported
 Mailing Address: 3100 W BIG BEAVER RD
 Mailing City,St,Zip: TROY, MI 480843136
 Gen County: Riverside
 TSD EPA ID: Not reported
 TSD County: 99
 Waste Category: Polychlorinated biphenyls and material containing PCB's
 Disposal Method: Recycler
 Tons: 3.73
 Facility County: Not reported

Gepaid: CAL000018652
 Contact: KMART CORPORATION
 Telephone: 2486376544

MAP FINDINGS
FOCUS MAP 24

Map ID Site Database(s) EPA ID Number

KMART #3106 (Continued)

S102432050

Facility Addr2: Not reported
Mailing Name: Not reported
Mailing Address: 3100 W BIG BEAVER RD
Mailing City,St,Zip: TROY, MI 480843136
Gen County: Riverside
TSD EPA ID: CAT000613893
TSD County: Los Angeles
Waste Category: Unspecified organic liquid mixture
Disposal Method: Transfer Station
Tons: .2490
Facility County: Riverside

Gepaid: CAL000018652
Contact: KMART CORPORATION
Telephone: 2486376544
Facility Addr2: Not reported
Mailing Name: Not reported
Mailing Address: 3100 W BIG BEAVER RD
Mailing City,St,Zip: TROY, MI 480843136
Gen County: Riverside
TSD EPA ID: CAD093459485
TSD County: Fresno
Waste Category: Unspecified solvent mixture Waste
Disposal Method: Transfer Station
Tons: .0498
Facility County: Riverside

Gepaid: CAL000018652
Contact: KMART CORPORATION
Telephone: 2486376544
Facility Addr2: Not reported
Mailing Name: Not reported
Mailing Address: 3100 W BIG BEAVER RD
Mailing City,St,Zip: TROY, MI 480843136
Gen County: Riverside
TSD EPA ID: CAD981696420
TSD County: Los Angeles
Waste Category: Oil/water separation sludge
Disposal Method: Transfer Station
Tons: 7.5060
Facility County: Riverside

Gepaid: CAL000018652
Contact: KMART CORPORATION
Telephone: 2486376544
Facility Addr2: Not reported
Mailing Name: Not reported
Mailing Address: 3100 W BIG BEAVER RD
Mailing City,St,Zip: TROY, MI 480843136
Gen County: Riverside
TSD EPA ID: CAT000613893
TSD County: Los Angeles
Waste Category: Unspecified organic liquid mixture
Disposal Method: Transfer Station
Tons: .2490
Facility County: Riverside

MAP FINDINGS
FOCUS MAP 24

Map ID	Site	Database(s)	EPA ID Number
--------	------	-------------	---------------

KMART #3106 (Continued)

S102432050

[Click this hyperlink](#) while viewing on your computer to access additional CA_HAZNET: detail in the EDR Site Report.

730

**EVERGREEN APARTMENTS
6195 PEGASUS DR
RIVERSIDE, CA 92503**

**HAZNET S106086677
N/A**

HAZNET:

Gepaid: CAC002550670
Contact: JODY SUMLAR
Telephone: 9097981660
Facility Addr2: Not reported
Mailing Name: Not reported
Mailing Address: 106 W PENNSYLVANIA
Mailing City,St,Zip: REDLANDS, CA 92373
Gen County: Riverside
TSD EPA ID: Not reported
TSD County: 99
Waste Category: Unspecified aqueous solution
Disposal Method: Recycler
Tons: 0.00
Facility County: Not reported

Gepaid: CAC002550670
Contact: JODY SUMLAR
Telephone: 9097981660
Facility Addr2: Not reported
Mailing Name: Not reported
Mailing Address: 106 W PENNSYLVANIA
Mailing City,St,Zip: REDLANDS, CA 92373
Gen County: Riverside
TSD EPA ID: Not reported
TSD County: 99
Waste Category: Other inorganic solid waste
Disposal Method: Disposal, Land Fill
Tons: 0.15
Facility County: Not reported

Gepaid: CAC002550670
Contact: JODY SUMLAR
Telephone: 9097981660
Facility Addr2: Not reported
Mailing Name: Not reported
Mailing Address: 106 W PENNSYLVANIA
Mailing City,St,Zip: REDLANDS, CA 92373
Gen County: Riverside
TSD EPA ID: Not reported
TSD County: 99
Waste Category: Other inorganic solid waste
Disposal Method: Recycler
Tons: 0.04
Facility County: Not reported

MAP FINDINGS
FOCUS MAP 24

Map ID	Site	Database(s)	EPA ID Number
--------	------	-------------	---------------

731	REGIONAL LEARNING CENTER ARLINGTON AVENUE/MURRAY STREET RIVERSIDE, CA 92504	SCH ENVIROSTOR	S106153050 N/A
-----	--	---------------------------	---------------------------

SCH:

Facility ID: 33010081
 Site Type: School Investigation
 Site Type Detail: School
 Acres: 3
 National Priorities List: NO
 Cleanup Oversight Agencies: DTSC
 Lead Agency: NONE SPECIFIED
 Lead Agency Description: Not reported
 Project Manager: Not reported
 Supervisor: Rafat Abbasi
 Division Branch: Cypress
 Site Code: 404471-11
 Assembly: 66
 Senate: 31
 Special Program Status: Not reported
 Status: No Further Action
 Status Date: 2003-12-05 00:00:00
 Restricted Use: NO
 Funding: School District
 Latitude: 33.9464
 Longitude: -117.4406
 Alias Name: Not reported
 Alias Type: Project Code (Site Code)
 Alias Name: 33010081
 Alias Type: Envirostor ID Number
 Alias Name: Not reported
 Alias Type: Alternate Name
 Alias Name: Not reported
 Alias Type: Alternate Name
 Alias Name: Not reported
 Alias Type: Alternate Name
 Alias Name: Not reported
 Alias Type: Alternate Name
 APN: NONE SPECIFIED
 APN Description: Not reported
 Comments: Not reported

Completed Info:

Completed Area Name: PROJECT WIDE
 Completed Sub Area Name: Not reported
 Completed Document Type: * Workplan
 Completed Date: / /

Completed Area Name: PROJECT WIDE
 Completed Sub Area Name: Not reported
 Completed Document Type: Cost Recovery Closeout Memo
 Completed Date: / /

Completed Area Name: PROJECT WIDE
 Completed Sub Area Name: Not reported
 Completed Document Type: Environmental Oversight Agreement
 Completed Date: / /

Completed Area Name: PROJECT WIDE
 Completed Sub Area Name: Not reported

MAP FINDINGS
FOCUS MAP 24

Map ID Site Database(s) EPA ID Number

REGIONAL LEARNING CENTER (Continued)

S106153050

Completed Document Type: Phase 1
Completed Date: / /

Completed Area Name: PROJECT WIDE
Completed Sub Area Name: Not reported
Completed Document Type: Preliminary Endangerment Assessment Report
Completed Date: / /

Confirmed: NONE SPECIFIED
Confirmed Description: Not reported
Future Area Name: Not reported
Future Sub Area Name: Not reported
Future Document Type: Not reported
Future Due Date: Not reported
Media Affected: , 30013
Media Affected Desc: Not reported

Management:

Management Required: NONE SPECIFIED
Management Required Desc: Not reported
Potential: SOIL
Potential Description: Not reported
Schedule Area Name: Not reported
Schedule Sub Area Name: Not reported
Schedule Document Type: Not reported
Schedule Due Date: Not reported
Schedule Revised Date: Not reported
PastUse: AGRICULTURAL - ROW CROPS

ENVIROSTOR:

Site Type: School Investigation
Site Type Detailed: School
Acres: 3
NPL: NO
Regulatory Agencies: DTSC
Lead Agency: NONE SPECIFIED
Program Manager: Not reported
Supervisor: Rafat Abbasi
Division Branch: Cypress
Facility ID: 33010081
Site Code: 404471-11
Assembly: 66
Senate: 31
Special Program: Not reported
Status: No Further Action
Status Date: 2003-12-05 00:00:00
Restricted Use: NO
Funding: School District
Latitude: 33.9464
Longitude: -117.4406
Alias Name: Not reported
Alias Type: Project Code (Site Code)
Alias Name: 33010081
Alias Type: Envirostor ID Number
Alias Name: Not reported
Alias Type: Alternate Name
Alias Name: Not reported

MAP FINDINGS
FOCUS MAP 24

Map ID Site Database(s) EPA ID Number

REGIONAL LEARNING CENTER (Continued)

S106153050

Alias Type: Alternate Name
 Alias Name: Not reported
 Alias Type: Alternate Name

APN: NONE SPECIFIED
 APN Description: Not reported
 Comments: Not reported

Completed Info:

Completed Area Name: PROJECT WIDE
 Completed Sub Area Name: Not reported
 Completed Document Type: * Workplan
 Completed Date: / /

Completed Area Name: PROJECT WIDE
 Completed Sub Area Name: Not reported
 Completed Document Type: Cost Recovery Closeout Memo
 Completed Date: / /

Completed Area Name: PROJECT WIDE
 Completed Sub Area Name: Not reported
 Completed Document Type: Environmental Oversight Agreement
 Completed Date: / /

Completed Area Name: PROJECT WIDE
 Completed Sub Area Name: Not reported
 Completed Document Type: Phase 1
 Completed Date: / /

Completed Area Name: PROJECT WIDE
 Completed Sub Area Name: Not reported
 Completed Document Type: Preliminary Endangerment Assessment Report
 Completed Date: / /

Confirmed: NONE SPECIFIED
 Confirmed Description: Not reported
 Future Area Name: Not reported
 Future Sub Area Name: Not reported
 Future Document Type: Not reported
 Future Due Date: Not reported
 Media Affected: , 30013
 Media Affected Desc: Not reported

Management:

Management Required: NONE SPECIFIED
 Management Required Desc: Not reported
 Potential: SOIL
 Potential Description: Not reported
 Schedule Area Name: Not reported
 Schedule Sub Area Name: Not reported
 Schedule Document Type: Not reported
 Schedule Due Date: Not reported
 Schedule Revised Date: Not reported
 PastUse: AGRICULTURAL - ROW CROPS

MAP FINDINGS
FOCUS MAP 24

Map ID	Site	Database(s)	EPA ID Number
732	<p>6674 ARLINGTON AVE. RIVERSIDE, CA 92504</p> <p>CHMIRS: OES Incident Number: 8801375 OES notification: Not reported OES Date: Not reported OES Time: Not reported Incident Date: 02-MAY-88 Date Completed: 02-MAY-88 Property Use: 962 Agency Id Number: 33075 Agency Incident Number: 8805494 Time Notified: 834 Time Completed: 1429 Surrounding Area: 500 Estimated Temperature: 80 Property Management: C Special Studies 1: Not reported Special Studies 2: Not reported Special Studies 3: Not reported Special Studies 4: Not reported Special Studies 5: Not reported Special Studies 6: Not reported More Than Two Substances Involved?: N Resp Agncy Personel # Of Decontaminated: Not reported Responding Agency Personel # Of Injuries: Not reported Responding Agency Personel # Of Fatalities: Not reported Others Number Of Decontaminated: Not reported Others Number Of Injuries: 2 Others Number Of Fatalities: Not reported Vehicle Make/year: THREE AXLE TRASH TRUCK / 1987 Vehicle License Number: 3F92807 Vehicle State: CA Vehicle Id Number: Not reported CA/DOT/PUC/ICC Number: Not reported Company Name: TRI-CO DISPOSAL INC. Reporting Officer Name/ID: FF WALT BIESZCZAD / 07803 Report Date: 02-MAY-88 Comments: N Facility Telephone: 714 782-5334 Waterway Involved: Not reported Waterway: Not reported Spill Site: Not reported Cleanup By: Not reported Containment: Not reported What Happened: Not reported Type: Not reported Measure: Not reported Other: Not reported Date/Time: Not reported Year: 88-92 Agency: Not reported Incident Date: Not reported Admin Agency: Not reported Amount: Not reported Contained: Not reported Site Type: Not reported</p>	CHMIRS	S100215952 N/A

MAP FINDINGS
FOCUS MAP 24

Map ID	Site	Database(s)	EPA ID Number
--------	------	-------------	---------------

(Continued)

S100215952

E Date:	01-JUN-89
Substance:	Not reported
Quantity Released:	Not reported
BBLS:	Not reported
Cups:	Not reported
CUFT:	Not reported
Gallons:	Not reported
Grams:	Not reported
Pounds:	Not reported
Liters:	Not reported
Ounces:	Not reported
Pints:	Not reported
Quarts:	Not reported
Sheen:	Not reported
Tons:	Not reported
Unknown:	Not reported
Description:	Not reported
Evacuations:	Not reported
Number of Injuries:	Not reported
Number of Fatalities:	Not reported
Description:	Not reported

733

**FLITE CHIEF
6859 ARLINGTON AVE
RIVERSIDE, CA 92504**

**Cortese
CA FID UST
SWEEPS UST**

**S101629421
N/A**

Cortese:

Region:	CORTESE
Facility Addr2:	Not reported

CA FID UST:

Facility ID:	33003293
Regulated By:	UTNKA
Regulated ID:	00056843
Cortese Code:	Not reported
SIC Code:	Not reported
Facility Phone:	7146862107
Mail To:	Not reported
Mailing Address:	158 RADFORD CT
Mailing Address 2:	Not reported
Mailing City,St,Zip:	RIVERSIDE 92504
Contact:	Not reported
Contact Phone:	Not reported
DUNs Number:	Not reported
NPDES Number:	Not reported
EPA ID:	Not reported
Comments:	Not reported
Status:	Active

SWEEPS UST:

Status:	A
Comp Number:	56843
Number:	1
Board Of Equalization:	44-018385
Ref Date:	10-29-92
Act Date:	10-29-92
Created Date:	02-29-88

MAP FINDINGS
FOCUS MAP 24

Map ID Site Database(s) EPA ID Number

FLITE CHIEF (Continued)

S101629421

Tank Status: A
 Owner Tank Id: 000504
 Swrcb Tank Id: 33-000-056843-000001
 Actv Date: 10-29-92
 Capacity: 9940
 Tank Use: M.V. FUEL
 Stg: P
 Content: LEADED
 Number Of Tanks: 4

Status: A
 Comp Number: 56843
 Number: 1
 Board Of Equalization: 44-018385
 Ref Date: 10-29-92
 Act Date: 10-29-92
 Created Date: 02-29-88
 Tank Status: A
 Owner Tank Id: 000504
 Swrcb Tank Id: 33-000-056843-000002
 Actv Date: 10-29-92
 Capacity: 9940
 Tank Use: M.V. FUEL
 Stg: P
 Content: REG UNLEADED
 Number Of Tanks: Not reported

Status: A
 Comp Number: 56843
 Number: 1
 Board Of Equalization: 44-018385
 Ref Date: 10-29-92
 Act Date: 10-29-92
 Created Date: 02-29-88
 Tank Status: A
 Owner Tank Id: 000504
 Swrcb Tank Id: 33-000-056843-000003
 Actv Date: 10-29-92
 Capacity: 9940
 Tank Use: M.V. FUEL
 Stg: P
 Content: DIESEL
 Number Of Tanks: Not reported

Status: A
 Comp Number: 56843
 Number: 1
 Board Of Equalization: 44-018385
 Ref Date: 10-29-92
 Act Date: 10-29-92
 Created Date: 02-29-88
 Tank Status: A
 Owner Tank Id: 000504
 Swrcb Tank Id: 33-000-056843-000004
 Actv Date: 10-29-92
 Capacity: 9940
 Tank Use: M.V. FUEL

MAP FINDINGS
FOCUS MAP 24

Map ID	Site	Database(s)	EPA ID Number
--------	------	-------------	---------------

FLITE CHIEF (Continued)

S101629421

Stg: P
Content: REG UNLEADED
Number Of Tanks: Not reported

733

**POMA AUTOMATED FUELING INC.
6859 ARLINGTON AVE
RIVERSIDE, CA 92504**

**LUST S104405165
N/A**

LUST:

Region: STATE
Status: Pollution Characterization
Chemical: Gasoline
Local Case #: 9915558
Case Number: 083303627T
Qty Leaked: Not reported
Abate Method: Not reported
Case Type: Drinking Water Aquifer affected
Cross Street: Not reported
Enf Type: Not reported
Funding: SEL
How Discovered: OM
How Stopped: Not reported
Leak Cause: UNK
Leak Source: UNK
Global Id: T0606500628
Stop Date: 1999-10-18 00:00:00
Confirm Leak: 1999-10-18 00:00:00
Workplan: Not reported
Prelim Assess: Not reported
Pollution Char: 2006-10-18 00:00:00
Remed Plan: Not reported
Remed Action: Not reported
Monitoring: Not reported
Report Date: Not reported
Discover Date: 1999-10-18 00:00:00
Enforcement Dt: Not reported
Release Date: 1999-10-18 00:00:00
Review Date: 2000-02-02 00:00:00
Enter Date: 2000-02-02 00:00:00
MTBE Date: 2005-08-15 00:00:00
GW Qualifier: =
Soil Qualifier: Not reported
Max MTBE GW ppb: 11000(MAX)
Max MTBE Soil ppb: Not reported
County: 33
Org Name: Not reported
Reg Board: Santa Ana Region
Contact Person: Not reported
Responsible Party: RANDAL MALCHOW/DICK MILLER
RP Address: 15507 SUNVIEW CIRCLE RIV. CA 92504
Interim: Not reported
Oversight Prgm: LUST
MTBE Class: *
MTBE Conc: 1
MTBE Fuel: 1
MTBE Tested: MTBE Detected. Site tested for MTBE and MTBE detected
Staff: RS
Staff Initials: SCB

MAP FINDINGS
FOCUS MAP 24

Map ID Site Database(s) EPA ID Number

POMA AUTOMATED FUELING INC. (Continued)

S104405165

Lead Agency: Regional Board
 Local Agency: 33000L
 Hydr Basin #: UPPER SANTA ANA VALL
 Beneficial: Not reported
 Priority: Not reported
 Cleanup Fund Id: Not reported
 Work Suspended: No
 Operator: Not reported
 Water System Name: Not reported
 Well Name: Not reported
 Distance To Lust: 0
 Waste Discharge Global ID: Not reported
 Waste Disch Assigned Name: Not reported
 Summary: Not reported

LUST:

Region: 8
 Case Type: Soil only
 Cross Street: Not reported
 Enf Type: Not reported
 Funding: Not reported
 How Discovered: OM
 How Stopped: Not reported
 Leak Cause: UNK
 Leak Source: UNK
 Global ID: T0606500628
 How Stopped Date: 10/18/1999
 Review Date: 10/18/1999
 Workplan: Not reported
 Prelim Assess: Not reported
 Pollution Char: Not reported
 Remed Plan: Not reported
 Remed Action: Not reported
 Monitoring: Not reported
 Close Date: Not reported
 Discover Date: 10/18/1999
 Enforcement Date: Not reported
 Review Date: 2/2/2000
 Enter Date: 2/2/2000
 MTBE Date: Not reported
 GW Qualifies: Not reported
 Soil Qualifies: Not reported
 Max MTBE GW: Not reported
 Max MTBE Soil: Not reported
 County: Riverside
 Operator: Not reported
 Regional Board: 08
 Facility Status: Leak being confirmed
 Substance: 8006619
 Facility Contact: Not reported
 Interim: Not reported
 Oversight Program: LUST
 Latitude: 33.946037
 Longitude: -117.444819
 MTBE Concentration: 0
 MTBE Fuel: 1
 MTBE Tested: NT

MAP FINDINGS
FOCUS MAP 24

Map ID	Site	Database(s)	EPA ID Number
--------	------	-------------	---------------

POMA AUTOMATED FUELING INC. (Continued)

S104405165

Staff: RS
 Staff Initials: UNK
 Lead Agency: Local Agency
 Local Agency: 33000L
 Hydr Basin #: UPPER SANTA ANA VALL
 Beneficial: Not reported
 Priority: Not reported
 Cleanup Fund Id: Not reported
 Work Suspended: No
 Local Case Num: 9915558
 Case Number: 083303627T
 Qty Leaked: Not reported
 Abate Method: Not reported
 MTBE Class: *
 Summary: Not reported

LUST:

Region: RIVERSIDE
 Site Closed: Referred to Water Board
 Employee ID: 2
 Facility ID: 9915558
 Case Type: Drinking Water Aquifer affected
 Status: 9

733

**DICK MILLER
6859 ARLINGTON AVE
RIVERSIDE, CA 92504**

**HAZNET S104569915
N/A**

HAZNET:

Gepaid: CAC002116424
 Contact: DICK MILLER
 Telephone: 9092809258
 Facility Addr2: Not reported
 Mailing Name: Not reported
 Mailing Address: 1664 COTEAU AVE
 Mailing City,St,Zip: RIVERSIDE, CA 925040000
 Gen County: Riverside
 TSD EPA ID: CAD028409019
 TSD County: Los Angeles
 Waste Category: Aqueous solution with less than 10% total organic residues
 Disposal Method: Treatment, Tank
 Tons: 2.6479
 Facility County: Riverside

733

**FLITE CHIEF
6859 ARLINGTON AVE
RIVERSIDE, CA 92504**

**HIST UST U001576386
N/A**

HIST UST:

Region: STATE
 Facility ID: 00000056843
 Facility Type: Gas Station
 Other Type: Not reported
 Total Tanks: 0004
 Contact Name: JOANNE MERRETT
 Telephone: 7146862107

MAP FINDINGS
FOCUS MAP 24

Map ID Site Database(s) EPA ID Number

FLITE CHIEF (Continued)

U001576386

Owner Name: FLITE CHIEF INC.
Owner Address: 1664 COTEAU DR.
Owner City,St,Zip: RIVERSIDE, CA 92504

Tank Num: 001
Container Num: 3
Year Installed: 1980
Tank Capacity: 00009940
Tank Used for: PRODUCT
Type of Fuel: REGULAR
Tank Construction: 1/4 inches
Leak Detection: Stock Inventor

Tank Num: 002
Container Num: 2
Year Installed: 1980
Tank Capacity: 00009940
Tank Used for: PRODUCT
Type of Fuel: UNLEADED
Tank Construction: 1/4 inches
Leak Detection: Stock Inventor

Tank Num: 003
Container Num: 1
Year Installed: 1980
Tank Capacity: 00009940
Tank Used for: PRODUCT
Type of Fuel: DIESEL
Tank Construction: 1/4 inches
Leak Detection: Stock Inventor

Tank Num: 004
Container Num: 4
Year Installed: 1980
Tank Capacity: 00009940
Tank Used for: PRODUCT
Type of Fuel: PREMIUM
Tank Construction: 1/4 inches
Leak Detection: Stock Inventor

733

**DAVES WHEEL ALIGNMENT
6859 ARLINGTON AVE
RIVERSIDE, CA 92504**

**RCRA-SQG 1000455634
FINDS CAD982428609**

RCRA-SQG:
Date form received by agency: 07/16/1990
Facility name: DAVES WHEEL ALIGNMENT
Facility address: 6859 ARLINGTON AVE
 RIVERSIDE, CA 92504
EPA ID: CAD982428609
Contact: ENVIRONMENTAL MANAGER
Contact address: 6859 ARLINGTON AVE
 RIVERSIDE, CA 92504
Contact country: US
Contact telephone: (714) 359-1844
Contact email: Not reported
EPA Region: 09
Classification: Small Small Quantity Generator

MAP FINDINGS
FOCUS MAP 24

Map ID Site Database(s) EPA ID Number

DAVES WHEEL ALIGNMENT (Continued)

1000455634

Description: Handler: generates more than 100 and less than 1000 kg of hazardous waste during any calendar month and accumulates less than 6000 kg of hazardous waste at any time; or generates 100 kg or less of hazardous waste during any calendar month, and accumulates more than 1000 kg of hazardous waste at any time

Owner/Operator Summary:

Owner/operator name: HEARD DAVID
Owner/operator address: NOT REQUIRED
NOT REQUIRED, ME 99999
Owner/operator country: Not reported
Owner/operator telephone: (415) 555-1212
Legal status: Private
Owner/Operator Type: Owner
Owner/Op start date: Not reported
Owner/Op end date: Not reported

Owner/operator name: NOT REQUIRED
Owner/operator address: NOT REQUIRED
NOT REQUIRED, ME 99999
Owner/operator country: Not reported
Owner/operator telephone: (415) 555-1212
Legal status: Private
Owner/Operator Type: Operator
Owner/Op start date: Not reported
Owner/Op end date: Not reported

Handler Activities Summary:

U.S. importer of hazardous waste: Unknown
Mixed waste (haz. and radioactive): Unknown
Recycler of hazardous waste: No
Transporter of hazardous waste: No
Treater, storer or disposer of HW: No
Underground injection activity: No
On-site burner exemption: Unknown
Furnace exemption: Unknown
Used oil fuel burner: No
Used oil processor: No
Used oil refiner: No
Used oil fuel marketer to burner: No
Used oil Specification marketer: No
Used oil transfer facility: No
Used oil transporter: No
Off-site waste receiver: Commercial status unknown

Violation Status: No violations found

FINDS:

Other Pertinent Environmental Activity Identified at Site

RCRAInfo is a national information system that supports the Resource Conservation and Recovery Act (RCRA) program through the tracking of events and activities related to facilities that generate, transport, and treat, store, or dispose of hazardous waste. RCRAInfo allows RCRA program staff to track the notification, permit, compliance, and corrective action activities required under RCRA.

MAP FINDINGS
FOCUS MAP 24

Map ID	Site	Database(s)	EPA ID Number
734	7044 ARLINGTON AVENUE RIVERSIDE, CA 92503	CHMIRS	S100221111 N/A
	CHMIRS: OES Incident Number: 9098305 OES notification: Not reported OES Date: Not reported OES Time: Not reported Incident Date: 15-AUG-90 Date Completed: 15-AUG-90 Property Use: 800 Agency Id Number: 33075 Agency Incident Number: 9011202 Time Notified: 1006 Time Completed: 1354 Surrounding Area: 500 Estimated Temperature: 85 Property Management: P Special Studies 1: Not reported Special Studies 2: Not reported Special Studies 3: Not reported Special Studies 4: Not reported Special Studies 5: Not reported Special Studies 6: Not reported More Than Two Substances Involved?: N Resp Agncy Personel # Of Decontaminated: 0 Responding Agency Personel # Of Injuries: 0 Responding Agency Personel # Of Fatalities:0 Others Number Of Decontaminated: 0 Others Number Of Injuries: 0 Others Number Of Fatalities: 0 Vehicle Make/year: Not reported Vehicle License Number: Not reported Vehicle State: Not reported Vehicle Id Number: Not reported CA/DOT/PUC/ICC Number: Not reported Company Name: Not reported Reporting Officer Name/ID: BUNKER, CHUCK CAPT. Report Date: 15-AUG-90 Comments: Y Facility Telephone: 714 782-5331 Waterway Involved: Not reported Waterway: Not reported Spill Site: Not reported Cleanup By: Not reported Containment: Not reported What Happened: Not reported Type: Not reported Measure: Not reported Other: Not reported Date/Time: Not reported Year: 88-92 Agency: Not reported Incident Date: Not reported Admin Agency: Not reported Amount: Not reported Contained: Not reported Site Type: Not reported		

MAP FINDINGS
FOCUS MAP 24

Map ID	Site	Database(s)	EPA ID Number
--------	------	-------------	---------------

(Continued)

S100221111

E Date:	27-JUN-91
Substance:	Not reported
Quantity Released:	Not reported
BBLS:	Not reported
Cups:	Not reported
CUFT:	Not reported
Gallons:	Not reported
Grams:	Not reported
Pounds:	Not reported
Liters:	Not reported
Ounces:	Not reported
Pints:	Not reported
Quarts:	Not reported
Sheen:	Not reported
Tons:	Not reported
Unknown:	Not reported
Description:	Not reported
Evacuations:	Not reported
Number of Injuries:	Not reported
Number of Fatalities:	Not reported
Description:	Not reported

735 **D7290 ARLINGTON AVE
D7290 ARLINGTON AVE
RIVERSIDE, CA 92503**

ERNS 93332568
N/A

[Click this hyperlink](#) while viewing on your computer to access additional ERNS detail in the EDR Site Report.

735 **MOBIL #18-465
7290 ARLINGTON AVE
RIVERSIDE, CA 92506**

LUST S103943680
N/A

LUST:

Region:	STATE
Status:	Case Closed
Chemical:	Gasoline
Local Case #:	89206
Case Number:	083301226T
Qty Leaked:	Not reported
Abate Method:	Not reported
Case Type:	Drinking Water Aquifer affected
Cross Street:	VAN BUREN
Enf Type:	F
Funding:	Undefined
How Discovered:	Tank Closure
How Stopped:	Not reported
Leak Cause:	Spill
Leak Source:	Tank
Global Id:	T0606500128
Stop Date:	1989-04-10 00:00:00
Confirm Leak:	1988-12-01 00:00:00
Workplan:	Not reported
Prelim Assess:	1989-07-21 00:00:00

MAP FINDINGS
FOCUS MAP 24

Map ID Site Database(s) EPA ID Number

MOBIL #18-465 (Continued)

S103943680

Pollution Char: Not reported
 Remed Plan: Not reported
 Remed Action: Not reported
 Monitoring: Not reported
 Report Date: 1994-08-03 00:00:00
 Discover Date: 1988-12-01 00:00:00
 Enforcement Dt: 1965-01-01 00:00:00
 Release Date: 1989-04-10 00:00:00
 Review Date: 1994-09-26 00:00:00
 Enter Date: 1989-09-04 00:00:00
 MTBE Date: Not reported
 GW Qualifier: Not reported
 Soil Qualifier: Not reported
 Max MTBE GW ppb: Not reported
 Max MTBE Soil ppb: Not reported
 County: 33
 Org Name: Not reported
 Reg Board: Santa Ana Region
 Contact Person: Not reported
 Responsible Party: MOBIL OIL CORP
 RP Address: 3800 W. ALAMEDA AVE., STE 200, BURBANK
 Interim: Not reported
 Oversight Prgm: LUST
 MTBE Class: *
 MTBE Conc: 0
 MTBE Fuel: 1
 MTBE Tested: MTBE Detected. Site tested for MTBE and MTBE detected
 Staff: RS
 Staff Initials: SCB
 Lead Agency: Local Agency
 Local Agency: 33000L
 Hydr Basin #: UPPER SANTA ANA VALL
 Beneficial: Not reported
 Priority: Not reported
 Cleanup Fund Id: Not reported
 Work Suspended: Not reported
 Operator: MOBIL OIL CORP
 Water System Name: Not reported
 Well Name: Not reported
 Distance To Lust: 0
 Waste Discharge Global ID: Not reported
 Waste Disch Assigned Name: Not reported
 Summary: Not reported

LUST:

Region: 8
 Case Type: Drinking Water Aquifer affected
 Cross Street: VAN BUREN
 Enf Type: None Taken
 Funding: Federal
 How Discovered: Tank Closure
 How Stopped: Not reported
 Leak Cause: Spill
 Leak Source: Tank
 Global ID: T0606500128
 How Stopped Date: 4/10/1989
 Review Date: 12/1/1988

MAP FINDINGS
FOCUS MAP 24

Map ID Site Database(s) EPA ID Number

MOBIL #18-465 (Continued)

S103943680

Workplan: Not reported
 Prelim Assess: 7/21/1989
 Pollution Char: Not reported
 Remed Plan: Not reported
 Remed Action: Not reported
 Monitoring: Not reported
 Close Date: 8/3/1994
 Discover Date: 12/1/1988
 Enforcement Date: 1/1/1965
 Review Date: 9/26/1994
 Enter Date: 9/4/1989
 MTBE Date: 4/25/2002
 GW Qualifies: =
 Soil Qualifies: =
 Max MTBE GW: 2200
 Max MTBE Soil: 960
 County: Riverside
 Operator: Not reported
 Regional Board: 08
 Facility Status: Case Closed
 Substance: 8006619
 Facility Contact: Not reported
 Interim: Not reported
 Oversight Program: LUST
 Latitude: 33.9455669
 Longitude: -117.4532844
 MTBE Concentration: 0
 MTBE Fuel: 1
 MTBE Tested: YES
 Staff: RS
 Staff Initials: UNK
 Lead Agency: Local Agency
 Local Agency: 33000L
 Hydr Basin #: UPPER SANTA ANA VALL
 Beneficial: Not reported
 Priority: Not reported
 Cleanup Fund Id: Not reported
 Work Suspended: Not reported
 Local Case Num: 89206
 Case Number: 083301226T
 Qty Leaked: Not reported
 Abate Method: Not reported
 MTBE Class: *
 Summary: Not reported

735

**MOBIL SERVICE STATION #18-465
 7290 ARLINGTON AVE
 RIVERSIDE, CA 92503**

**CA FID UST S101589840
 SWEEPS UST N/A**

CA FID UST:
 Facility ID: 33000240
 Regulated By: UTNKA
 Regulated ID: 00039369
 Cortese Code: Not reported
 SIC Code: Not reported
 Facility Phone: 7143593527
 Mail To: Not reported
 Mailing Address: 3225 GALLOWS RD

MAP FINDINGS
FOCUS MAP 24

Map ID Site Database(s) EPA ID Number

MOBIL SERVICE STATION #18-465 (Continued)

S101589840

Mailing Address 2: Not reported
Mailing City,St,Zip: RIVERSIDE 92503
Contact: Not reported
Contact Phone: Not reported
DUNs Number: Not reported
NPDES Number: Not reported
EPA ID: Not reported
Comments: Not reported
Status: Active

SWEEPS UST:

Status: A
Comp Number: 39369
Number: 1
Board Of Equalization: 44-000400
Ref Date: 02-10-94
Act Date: 04-21-94
Created Date: 02-29-88
Tank Status: A
Owner Tank Id: 000731
Swrcb Tank Id: 33-000-039369-000005
Actv Date: 11-17-92
Capacity: 10000
Tank Use: M.V. FUEL
Stg: P
Content: REG UNLEADED
Number Of Tanks: 4

Status: A
Comp Number: 39369
Number: 1
Board Of Equalization: 44-000400
Ref Date: 02-10-94
Act Date: 04-21-94
Created Date: 02-29-88
Tank Status: A
Owner Tank Id: 000731
Swrcb Tank Id: 33-000-039369-000006
Actv Date: 11-17-92
Capacity: 10000
Tank Use: M.V. FUEL
Stg: P
Content: REG UNLEADED
Number Of Tanks: Not reported

Status: A
Comp Number: 39369
Number: 1
Board Of Equalization: 44-000400
Ref Date: 02-10-94
Act Date: 04-21-94
Created Date: 02-29-88
Tank Status: A
Owner Tank Id: 000731
Swrcb Tank Id: 33-000-039369-000007
Actv Date: 11-17-92
Capacity: 10000

MAP FINDINGS
FOCUS MAP 24

Map ID	Site	Database(s)	EPA ID Number
	<p>MOBIL SERVICE STATION #18-465 (Continued)</p> <p>Tank Use: M.V. FUEL Stg: P Content: REG UNLEADED Number Of Tanks: Not reported</p> <p>Status: A Comp Number: 39369 Number: 1 Board Of Equalization: 44-000400 Ref Date: 02-10-94 Act Date: 04-21-94 Created Date: 02-29-88 Tank Status: A Owner Tank Id: 000731 Swrcb Tank Id: 33-000-039369-000008 Actv Date: 11-17-92 Capacity: 10000 Tank Use: M.V. FUEL Stg: P Content: REG UNLEADED Number Of Tanks: Not reported</p>		S101589840
735	<p>EXXONMOBIL OIL CORPORATION 7290 ARLINGTON AVE RIVERSIDE, CA 92503</p> <p>UST: Region: RIVERSIDE Total Tanks: 4</p>	UST	U003791011 N/A
735	<p>MOBIL OIL CORP-STEVE'S MOBIL MART 18-465 7290 ARLINGTON AVE RIVERSIDE, CA 92503</p> <p>HAZNET: Gepaid: CAL000055821 Contact: MOBIL Telephone: 7038465734 Facility Addr2: Not reported Mailing Name: Not reported Mailing Address: PO BOX 142667 Mailing City,St,Zip: AUSTIN, TX 787142667 Gen County: Riverside TSD EPA ID: CAD044429835 TSD County: Los Angeles Waste Category: Other inorganic solid waste Disposal Method: Disposal, Other Tons: .0200 Facility County: Riverside</p> <p>Gepaid: CAL000055821 Contact: MOBIL Telephone: 7038465734</p>	HAZNET	S104576594 N/A

MAP FINDINGS
FOCUS MAP 24

Map ID	Site	Database(s)	EPA ID Number
--------	------	-------------	---------------

MOBIL OIL CORP-STEVE'S MOBIL MART 18-465 (Continued)

S104576594

Facility Addr2: Not reported
Mailing Name: Not reported
Mailing Address: PO BOX 142667
Mailing City,St,Zip: AUSTIN, TX 787142667
Gen County: Riverside
TSD EPA ID: CAT080013352
TSD County: Los Angeles
Waste Category: Unspecified oil-containing waste
Disposal Method: Recycler
Tons: .2085
Facility County: Riverside

Gepaid: CAL000055821
Contact: MOBIL
Telephone: 7038465734
Facility Addr2: Not reported
Mailing Name: Not reported
Mailing Address: PO BOX 142667
Mailing City,St,Zip: AUSTIN, TX 787142667
Gen County: Riverside
TSD EPA ID: CAD028409019
TSD County: Los Angeles
Waste Category: Not reported
Disposal Method: Treatment, Tank
Tons: .0000
Facility County: Riverside

Gepaid: CAL000055821
Contact: MOBIL
Telephone: 7038465734
Facility Addr2: Not reported
Mailing Name: Not reported
Mailing Address: PO BOX 142667
Mailing City,St,Zip: AUSTIN, TX 787142667
Gen County: Riverside
TSD EPA ID: CAD028409019
TSD County: Los Angeles
Waste Category: Unspecified oil-containing waste
Disposal Method: Treatment, Tank
Tons: 3.8643
Facility County: Riverside

Gepaid: CAL000055821
Contact: MOBIL
Telephone: 7038465734
Facility Addr2: Not reported
Mailing Name: Not reported
Mailing Address: PO BOX 142667
Mailing City,St,Zip: AUSTIN, TX 787142667
Gen County: Riverside
TSD EPA ID: CAD028409019
TSD County: Los Angeles
Waste Category: Aqueous solution with less than 10% total organic residues
Disposal Method: Not reported
Tons: .1459
Facility County: Riverside

MAP FINDINGS
FOCUS MAP 24

Map ID	Site	Database(s)	EPA ID Number
	MOBIL OIL CORP-STEVE'S MOBIL MART 18-465 (Continued)		S104576594
	<p>Click this hyperlink while viewing on your computer to access 23 additional CA_HAZNET: record(s) in the EDR Site Report.</p>		
735	MOBIL #18-465 7290 ARLINGTON AVE RIVERSIDE, CA LUST: Region: RIVERSIDE Site Closed: Not Closed Employee ID: 2 Facility ID: 200117791 Case Type: Drinking Water Aquifer affected Status: 5	LUST	S106410459 N/A
735	MOBIL STATION #18-465 7290 ARLINGTON AVE RIVERSIDE, CA 92503 UST: Local Agency: 33000 Facility ID: 504	UST	U003940986 N/A
735	MOBIL #18-465 7290 ARLINGTON AVE RIVERSIDE, CA LUST: Region: RIVERSIDE Site Closed: Yes Employee ID: 2 Facility ID: 89206 Case Type: Ground water Status: 9	LUST	S104970741 N/A
735	MOBIL OIL 7290 ARLINGTON AVE RIVERSIDE, CA 92503 CHMIRS: OES Incident Number: 01-4452 OES notification: 8/3/200101:56:30 PM OES Date: Not reported OES Time: Not reported Incident Date: Not reported Date Completed: Not reported Property Use: Not reported Agency Id Number: Not reported Agency Incident Number: Not reported Time Notified: Not reported	CHMIRS HIST UST	U001576335 N/A

MAP FINDINGS
FOCUS MAP 24

Map ID Site Database(s) EPA ID Number

MOBIL OIL (Continued)

U001576335

Time Completed: Not reported
 Surrounding Area: Not reported
 Estimated Temperature: Not reported
 Property Management: Not reported
 Special Studies 1: Not reported
 Special Studies 2: Not reported
 Special Studies 3: Not reported
 Special Studies 4: Not reported
 Special Studies 5: Not reported
 Special Studies 6: Not reported
 More Than Two Substances Involved?: Not reported
 Resp Agncy Personel # Of Decontaminated: Not reported
 Responding Agency Personel # Of Injuries: Not reported
 Responding Agency Personel # Of Fatalities: Not reported
 Others Number Of Decontaminated: Not reported
 Others Number Of Injuries: Not reported
 Others Number Of Fatalities: Not reported
 Vehicle Make/year: Not reported
 Vehicle License Number: Not reported
 Vehicle State: Not reported
 Vehicle Id Number: Not reported
 CA/DOT/PUC/ICC Number: Not reported
 Company Name: Not reported
 Reporting Officer Name/ID: Not reported
 Report Date: Not reported
 Comments: Not reported
 Facility Telephone: Not reported
 Waterway Involved: No
 Waterway: Not reported
 Spill Site: Not reported
 Cleanup By: Responsible Party
 Containment: Not reported
 What Happened: Not reported
 Type: Not reported
 Measure: Not reported
 Other: Not reported
 Date/Time: Not reported
 Year: 2001
 Agency: Veeder Root
 Incident Date: 8/3/2001 12:00:00 AM
 Admin Agency: Riverside City Fire Department
 Amount: Not reported
 Contained: Unknown
 Site Type: Service Station
 E Date: Not reported
 Substance: Gasoline
 Quantity Released: Not reported
 BBLS: 0
 Cups: 0
 CUFT: 0
 Gallons: 0
 Grams: 0
 Pounds: 0
 Liters: 0
 Ounces: 0
 Pints: 0
 Quarts: 0

MAP FINDINGS
FOCUS MAP 24

Map ID Site Database(s) EPA ID Number

MOBIL OIL (Continued)

U001576335

Sheen: 0
 Tons: 0
 Unknown: unk
 Description: Not reported
 Evacuations: 0
 Number of Injuries: 0
 Number of Fatalities: 0
 Description: During a repiping operation, a soil sample was found to be contaminated with gasoline. A customer drove off with the nozzle attached to the vehicle. The nozzle broke away from dispenser number 3 causing a release to occur. RP States: A leaky hose on dispenser number 6 caused the release to fall onto the ground.

OES Incident Number: 06-3111
 OES notification: 5/23/2006 04:59:04 PM
 OES Date: Not reported
 OES Time: Not reported
 Incident Date: Not reported
Date Completed: Not reported
 Property Use: Not reported
 Agency Id Number: Not reported
 Agency Incident Number: Not reported
 Time Notified: Not reported
 Time Completed: Not reported
 Surrounding Area: Not reported
 Estimated Temperature: Not reported
 Property Management: Not reported
 Special Studies 1: Not reported
 Special Studies 2: Not reported
 Special Studies 3: Not reported
 Special Studies 4: Not reported
 Special Studies 5: Not reported
 Special Studies 6: Not reported
 More Than Two Substances Involved?: Not reported
 Resp Agncy Personel # Of Decontaminated: Not reported
 Responding Agency Personel # Of Injuries: Not reported
 Responding Agency Personel # Of Fatalities: Not reported
 Others Number Of Decontaminated: Not reported
 Others Number Of Injuries: Not reported
 Others Number Of Fatalities: Not reported
 Vehicle Make/year: Not reported
 Vehicle License Number: Not reported
 Vehicle State: Not reported
 Vehicle Id Number: Not reported
 CA/DOT/PUC/ICC Number: Not reported
 Company Name: Not reported
 Reporting Officer Name/ID: Not reported
 Report Date: Not reported
 Comments: Not reported
 Facility Telephone: Not reported
 Waterway Involved: Not reported
 Waterway: Not reported
 Spill Site: Not reported
 Cleanup By: Reporting Party
 Containment: Not reported
 What Happened: Not reported
 Type: Not reported
 Measure: Not reported

MAP FINDINGS
FOCUS MAP 24

Map ID Site Database(s) EPA ID Number

MOBIL OIL (Continued)

U001576335

Other:	Not reported
Date/Time:	Not reported
Year:	2006
Agency:	Veeder Root
Incident Date:	6/23/2006 12:00:00 AM
Admin Agency:	Riverside City Fire Department
Amount:	Not reported
Contained:	Yes
Site Type:	Service Station
E Date:	Not reported
Substance:	Gasoline
Quantity Released:	Not reported
BBLs:	0
Cups:	0
CUFT:	0
Gallons:	0.000000
Grams:	0
Pounds:	0
Liters:	0
Ounces:	0
Pints:	0
Quarts:	0
Sheen:	0
Tons:	0
Unknown:	0
Description:	Not reported
Evacuations:	0
Number of Injuries:	0
Number of Fatalities:	0
Description:	During a repiping operation, a soil sample was found to be contaminated with gasoline. A customer drove off with the nozzle attached to the vehicle. The nozzle broke away from dispenser number 3 causing a release to occur. RP States: A leaky hose on dispenser number 6 caused the release to fall onto the ground.
OES Incident Number:	07-6880
OES notification:	11/8/2007 07:11:29 AM
OES Date:	Not reported
OES Time:	Not reported
Incident Date:	Not reported
Date Completed:	Not reported
Property Use:	Not reported
Agency Id Number:	Not reported
Agency Incident Number:	Not reported
Time Notified:	Not reported
Time Completed:	Not reported
Surrounding Area:	Not reported
Estimated Temperature:	Not reported
Property Management:	Not reported
Special Studies 1:	Not reported
Special Studies 2:	Not reported
Special Studies 3:	Not reported
Special Studies 4:	Not reported
Special Studies 5:	Not reported
Special Studies 6:	Not reported
More Than Two Substances Involved?:	Not reported
Resp Agency Personnel # Of Decontaminated:	Not reported
Responding Agency Personnel # Of Injuries:	Not reported

MAP FINDINGS
FOCUS MAP 24

Map ID Site Database(s) EPA ID Number

MOBIL OIL (Continued)

U001576335

Responding Agency Personel # Of Fatalities: Not reported
 Others Number Of Decontaminated: Not reported
 Others Number Of Injuries: Not reported
 Others Number Of Fatalities: Not reported
 Vehicle Make/year: Not reported
 Vehicle License Number: Not reported
 Vehicle State: Not reported
 Vehicle Id Number: Not reported
 CA/DOT/PUC/ICC Number: Not reported
 Company Name: Not reported
 Reporting Officer Name/ID: Not reported
 Report Date: Not reported
 Comments: Not reported
 Facility Telephone: Not reported
 Waterway Involved: Not reported
 Waterway: Not reported
 Spill Site: Not reported
 Cleanup By: Responsible Party
 Containment: Not reported
 What Happened: Not reported
 Type: Not reported
 Measure: Not reported
 Other: Not reported
 Date/Time: Not reported
 Year: 2007
 Agency: Veeder Root
 Incident Date: 11/8/2007 12:00:00 AM
 Admin Agency: Riverside City Fire Department
 Amount: Not reported
 Contained: Yes
 Site Type: Service Station
 E Date: Not reported
 Substance: gasoline
 Quantity Released: Not reported
 BBLS: 0
 Cups: 0
 CUFT: 0
 Gallons: 0.000000
 Grams: 0
 Pounds: 0
 Liters: 0
 Ounces: 1
 Pints: 0
 Quarts: 0
 Sheen: 0
 Tons: 0
 Unknown: 0
 Description: Not reported
 Evacuations: 0
 Number of Injuries: 0
 Number of Fatalities: 0
 Description: During a repiping operation, a soil sample was found to be contaminated with gasoline. A customer drove off with the nozzle attached to the vehicle. The nozzle broke away from dispenser number 3 causing a release to occur. RP States: A leaky hose on dispenser number 6 caused the release to fall onto the ground.

MAP FINDINGS
FOCUS MAP 24

Map ID Site Database(s) EPA ID Number

MOBIL OIL (Continued)

U001576335

HIST UST:

Region: STATE
Facility ID: 00000039369
Facility Type: Gas Station
Other Type: Not reported
Total Tanks: 0004
Contact Name: DORIS FORBEY 08-465
Telephone: 7143598644
Owner Name: MOBIL OIL CORPORATION
Owner Address: 612 S. FLOWER STREET
Owner City,St,Zip: LOS ANGELES, CA 90017

Tank Num: 001
Container Num: 1
Year Installed: Not reported
Tank Capacity: 00012000
Tank Used for: PRODUCT
Type of Fuel: UNLEADED
Tank Construction: Not reported
Leak Detection: Stock Inventor

Tank Num: 002
Container Num: 2
Year Installed: Not reported
Tank Capacity: 00010000
Tank Used for: PRODUCT
Type of Fuel: UNLEADED
Tank Construction: Not reported
Leak Detection: Stock Inventor

Tank Num: 003
Container Num: 3
Year Installed: Not reported
Tank Capacity: 00006000
Tank Used for: PRODUCT
Type of Fuel: PREMIUM
Tank Construction: Not reported
Leak Detection: Stock Inventor

Tank Num: 004
Container Num: 4
Year Installed: Not reported
Tank Capacity: 00000280
Tank Used for: WASTE
Type of Fuel: WASTE OIL
Tank Construction: Not reported
Leak Detection: Stock Inventor

MAP FINDINGS
FOCUS MAP 24

Map ID	Site	Database(s)	EPA ID Number
--------	------	-------------	---------------

735

**7290 ARLINGTON AVE.
RIVERSIDE, CA 92503**

**HAZNET 1007200132
RCRA-LQG CAL000055821**

HAZNET:

Gepaid: CAL000055821
 Contact: DALE VIATOR, ENVT'L ADVISOR
 Telephone: 2816548470
 Facility Addr2: Not reported
 Mailing Name: Not reported
 Mailing Address: 16825 NORTHCHASE DRIVE RM 911
 Mailing City,St,Zip: HOUSTON, TX 770600000
 Gen County: Riverside
 TSD EPA ID: CAD028409019
 TSD County: Los Angeles
 Waste Category: Aqueous solution with 10% or more total organic residues
 Disposal Method: Treatment, Tank
 Tons: 0.23
 Facility County: Not reported

Gepaid: CAL000055821
 Contact: DALE VIATOR, ENVT'L ADVISOR
 Telephone: 2816548470
 Facility Addr2: Not reported
 Mailing Name: Not reported
 Mailing Address: 16825 NORTHCHASE DRIVE RM 911
 Mailing City,St,Zip: HOUSTON, TX 770600000
 Gen County: Riverside
 TSD EPA ID: CAD028409019
 TSD County: Los Angeles
 Waste Category: Aqueous solution with 10% or more total organic residues
 Disposal Method: Treatment, Tank
 Tons: 0.23
 Facility County: Not reported

Gepaid: CAL000055821
 Contact: DALE VIATOR, ENVT'L ADVISOR
 Telephone: 2816548470
 Facility Addr2: Not reported
 Mailing Name: Not reported
 Mailing Address: 16945 NORTHCHASE DRIVE RM 538
 Mailing City,St,Zip: HOUSTON, TX 770600000
 Gen County: Riverside
 TSD EPA ID: CAD028409019
 TSD County: Los Angeles
 Waste Category: Aqueous solution with 10% or more total organic residues
 Disposal Method: Treatment, Tank
 Tons: 0.22
 Facility County: Riverside

RCRA-LQG:

Date form received by agency: 02/28/2002
 Facility name: Not reported
 Facility address: 7290 ARLINGTON AVE.
 RIVERSIDE, CA 92503
 EPA ID: CAL000055821
 Mailing address: WEST BAYAUD AVE.
 LAKEWOOD, CO 92503
 Contact: JOHN HOOVER

MAP FINDINGS
FOCUS MAP 24

Map ID	Site	Database(s)	EPA ID Number
--------	------	-------------	---------------

(Continued)

1007200132

Contact address:	Not reported
	Not reported
Contact country:	Not reported
Contact telephone:	(800) 253-8054
Contact email:	Not reported
EPA Region:	Not reported
Classification:	Large Quantity Generator
Description:	Handler: generates 1,000 kg or more of hazardous waste during any calendar month; or generates more than 1 kg of acutely hazardous waste during any calendar month; or generates more than 100 kg of any residue or contaminated soil, waste or other debris resulting from the cleanup of a spill, into or on any land or water, of acutely hazardous waste during any calendar month; or generates 1 kg or less of acutely hazardous waste during any calendar month, and accumulates more than 1 kg of acutely hazardous waste at any time; or generates 100 kg or less of any residue or contaminated soil, waste or other debris resulting from the cleanup of a spill, into or on any land or water, of acutely hazardous waste during any calendar month, and accumulates more than 100 kg of that material at any time

Owner/Operator Summary:

Owner/operator name:	EXXONMOBIL OIL CORP.
Owner/operator address:	Not reported
	Not reported
Owner/operator country:	US
Owner/operator telephone:	Not reported
Legal status:	Private
Owner/Operator Type:	Owner
Owner/Op start date:	05/31/2002
Owner/Op end date:	Not reported

Handler Activities Summary:

U.S. importer of hazardous waste:	No
Mixed waste (haz. and radioactive):	No
Recycler of hazardous waste:	Unknown
Transporter of hazardous waste:	Unknown
Treater, storer or disposer of HW:	No
Underground injection activity:	Unknown
On-site burner exemption:	Unknown
Furnace exemption:	Unknown
Used oil fuel burner:	Unknown
Used oil processor:	Unknown
User oil refiner:	Unknown
Used oil fuel marketer to burner:	Unknown
Used oil Specification marketer:	Unknown
Used oil transfer facility:	Unknown
Used oil transporter:	Unknown
Off-site waste receiver:	Commercial status unknown

Universal Waste Summary:

Waste type:	Batteries
Accumulated waste on-site:	Unknown
Generated waste on-site:	Unknown
Waste type:	Lamps
Accumulated waste on-site:	Unknown

MAP FINDINGS
FOCUS MAP 24

Map ID	Site	Database(s)	EPA ID Number
--------	------	-------------	---------------

(Continued)

1007200132

Generated waste on-site: Unknown

Waste type: Pesticides

Accumulated waste on-site: Unknown

Generated waste on-site: Unknown

Waste type: Thermostats

Accumulated waste on-site: Unknown

Generated waste on-site: Unknown

Hazardous Waste Summary:

Waste code: D001

Waste name: IGNITABLE HAZARDOUS WASTES ARE THOSE WASTES WHICH HAVE A FLASHPOINT OF LESS THAN 140 DEGREES FAHRENHEIT AS DETERMINED BY A PENSKEY-MARTENS CLOSED CUP FLASH POINT TESTER. ANOTHER METHOD OF DETERMINING THE FLASH POINT OF A WASTE IS TO REVIEW THE MATERIAL SAFETY DATA SHEET, WHICH CAN BE OBTAINED FROM THE MANUFACTURER OR DISTRIBUTOR OF THE MATERIAL. LACQUER THINNER IS AN EXAMPLE OF A COMMONLY USED SOLVENT WHICH WOULD BE CONSIDERED AS IGNITABLE HAZARDOUS WASTE.

Violation Status: No violations found

735

**MOBIL #18-465
7290 ARLINGTON AVENUE
RIVERSIDE, CA 92503**

**LUST S105960695
N/A**

LUST:

Region: STATE
 Status: Leak being confirmed
 Chemical: Gasoline
 Local Case #: 200117791
 Case Number: Not reported
 Qty Leaked: Not reported
 Abate Method: Not reported
 Case Type: Drinking Water Aquifer affected
 Cross Street: VAN BUREN BLVD.
 Enf Type: Not reported
 Funding: TC
 How Discovered: OM
 How Stopped: Other Means
 Leak Cause: Other Cause
 Leak Source: Other Source
 Global Id: T0606589948
 Stop Date: 2001-08-01 00:00:00
 Confirm Leak: 2001-08-03 00:00:00
 Workplan: Not reported
 Prelim Assess: Not reported
 Pollution Char: Not reported
 Remed Plan: Not reported
 Remed Action: Not reported
 Monitoring: Not reported
 Report Date: Not reported
 Discover Date: 2001-08-03 00:00:00
 Enforcement Dt: Not reported
 Release Date: 2001-08-03 00:00:00
 Review Date: Not reported
 Enter Date: Not reported
 MTBE Date: Not reported

MAP FINDINGS
FOCUS MAP 24

Map ID Site Database(s) EPA ID Number

MOBIL #18-465 (Continued)

S105960695

GW Qualifier: Not reported
 Soil Qualifier: Not reported
 Max MTBE GW ppb: Not reported
 Max MTBE Soil ppb: Not reported
 County: 33
 Org Name: Not reported
 Reg Board: Santa Ana Region
 Contact Person: Not reported
 Responsible Party: EMILY ANDERSON
 RP Address: 703 PIER AVE SUITE B #146
 Interim: Not reported
 Oversight Prgm: LUST
 MTBE Class: *
 MTBE Conc: 0
 MTBE Fuel: 1
 MTBE Tested: MTBE Detected. Site tested for MTBE and MTBE detected
 Staff: RS
 Staff Initials: YR
 Lead Agency: Local Agency
 Local Agency: 33000L
 Hydr Basin #: Not reported
 Beneficial: AGR, PROC, IND, MUN
 Priority: A2
 Cleanup Fund Id: Not reported
 Work Suspended: Not reported
 Operator: Not reported
 Water System Name: Not reported
 Well Name: Not reported
 Distance To Lust: 0
 Waste Discharge Global ID: Not reported
 Waste Disch Assigned Name: Not reported
 Summary: RELEASE REPORTED FROM THE REPIPE SOIL STOCK PILE LABORATORY DATA. EXON/MOBIL RESPONDED TO THIS ISSUE AND IS IMPLEMENTING CORRECTIVE ACTION, IE; REPIPE SITE. IMPACTED SOIL WILL BE DISPOSED OF IN THE APPROPRIATE MANNER.

LUST:

Region: 8
 Case Type: Drinking Water Aquifer affected
 Cross Street: VAN BUREN BLVD.
 Enf Type: Not reported
 Funding: Not reported
 How Discovered: OM
 How Stopped: Other Means
 Leak Cause: Other Cause
 Leak Source: Other Source
 Global ID: T0606589948
 How Stopped Date: 8/1/2001
 Review Date: 8/3/2001
 Workplan: Not reported
 Prelim Assess: Not reported
 Pollution Char: Not reported
 Remed Plan: 8/3/2001
 Remed Action: Not reported
 Monitoring: Not reported
 Close Date: Not reported
 Discover Date: 8/3/2001
 Enforcement Date: Not reported

MAP FINDINGS
FOCUS MAP 24

Map ID Site Database(s) EPA ID Number

MOBIL #18-465 (Continued)

S105960695

Review Date: Not reported
 Enter Date: Not reported
 MTBE Date: 4/16/2004
 GW Qualifies: =
 Soil Qualifies: Not reported
 Max MTBE GW: 3500
 Max MTBE Soil: Not reported
 County: Riverside
 Operator: Not reported
 Regional Board: 08
 Facility Status: Remediation Plan
 Substance: 8006619
 Facility Contact: Not reported
 Interim: Not reported
 Oversight Program: LUST
 Latitude: 0
 Longitude: 0
 MTBE Concentration: 0
 MTBE Fuel: 1
 MTBE Tested: YES
 Staff: RS
 Staff Initials: SCB
 Lead Agency: Local Agency
 Local Agency: 33000L
 Hydr Basin #: Not reported
 Beneficial: Not reported
 Priority: Not reported
 Cleanup Fund Id: Not reported
 Work Suspended: Not reported
 Local Case Num: 200117791
 Case Number: Not reported
 Qty Leaked: Not reported
 Abate Method: Not reported
 MTBE Class: *
 Summary: RELEASE REPORTED FROM THE REPIPE SOIL STOCK PILE LABORATORY DATA. EXON/MOBIL RESPONDED TO THIS ISSUE AND IS IMPLEMENTING CORRECTIVE ACTION, IE; REPIPE SITE. IMPACTED SOIL WILL BE DISPOSED OF IN THE APPROPRIATE MANNER.

735

**7290 ARLINGTON AVE (MOBIL SERVICE STATION)
RIVERSIDE, CA**

**CHMIRS S105630428
N/A**

CHMIRS:
 OES Incident Number: 28398
 OES notification: Not reported
 OES Date: 6/26/1993
 OES Time: 07:10:00 PM
 Incident Date: Not reported
Date Completed: Not reported
 Property Use: Not reported
 Agency Id Number: Not reported
 Agency Incident Number: Not reported
 Time Notified: Not reported
 Time Completed: Not reported
 Surrounding Area: Not reported
 Estimated Temperature: Not reported
 Property Management: Not reported
 Special Studies 1: Not reported

MAP FINDINGS
FOCUS MAP 24

Map ID Site Database(s) EPA ID Number

(Continued)

S105630428

Special Studies 2: Not reported
 Special Studies 3: Not reported
 Special Studies 4: Not reported
 Special Studies 5: Not reported
 Special Studies 6: Not reported
 More Than Two Substances Involved?: Not reported
 Resp Agency Personnel # Of Decontaminated: Not reported
 Responding Agency Personnel # Of Injuries: Not reported
 Responding Agency Personnel # Of Fatalities: Not reported
 Others Number Of Decontaminated: Not reported
 Others Number Of Injuries: Not reported
 Others Number Of Fatalities: Not reported
 Vehicle Make/year: Not reported
 Vehicle License Number: Not reported
 Vehicle State: Not reported
 Vehicle Id Number: Not reported
 CA/DOT/PUC/ICC Number: Not reported
 Company Name: Not reported
 Reporting Officer Name/ID: Not reported
 Report Date: Not reported
 Comments: Not reported
 Facility Telephone: Not reported
 Waterway Involved: Not reported
 Waterway: Not reported
 Spill Site: Not reported
 Cleanup By: CLEAN UP BY MOBILE AND FIRE DEPT.
 Containment: Not reported
 What Happened: Not reported
 Type: PETROLEUM
 Measure: Not reported
 Other: Not reported
 Date/Time: Not reported
 Year: 1993
 Agency: MOBIL
 Incident Date: 06/26/93 18:30
 Admin Agency: Not reported
 Amount: 34 GALLONS
 Contained: NO
 Site Type: Not reported
 E Date: Not reported
 Substance: GASOLINE
 Quantity Released: Not reported
 BBLS: Not reported
 Cups: Not reported
 CUFT: Not reported
 Gallons: Not reported
 Grams: Not reported
 Pounds: Not reported
 Liters: Not reported
 Ounces: Not reported
 Pints: Not reported
 Quarts: Not reported
 Sheen: Not reported
 Tons: Not reported
 Unknown: Not reported
 Description: CUSTOMER DROVE OFF.
 Evacuations: Not reported

MAP FINDINGS
FOCUS MAP 24

Map ID	Site	Database(s)	EPA ID Number
	<p>(Continued)</p> <p>Number of Injuries: Not reported Number of Fatalities: Not reported Description: Not reported</p>		S105630428
735	<p>MOBIL OIL STATION # 18-465 7290 ARLINGTON AVENUE RIVERSIDE, CA 90040</p> <p>Notify 65: Date Reported: Not reported Staff Initials: Not reported Board File Number: Not reported Facility Type: Not reported Discharge Date: Not reported Incident Description: 90040</p>	Notify 65	U000034455 N/A
735	<p>CHOICE CAPITOL LLC 6390 VAN BUREN BLVD RIVERSIDE, CA 92503</p> <p>HAZNET: Gepaid: CAC002553172 Contact: Jenna Vasquez/property acct Telephone: 6196823881 Facility Addr2: Not reported Mailing Name: Not reported Mailing Address: 2727 Camino Del Rio South Ste 135 Mailing City,St,Zip: San Diego, CA 92108 Gen County: Riverside TSD EPA ID: Not reported TSD County: San Bernardino Waste Category: Waste oil and mixed oil Disposal Method: Transfer Station Tons: 0.52 Facility County: Not reported</p> <p>Gepaid: CAC002553172 Contact: Jenna Vasquez/property acct Telephone: 6196823881 Facility Addr2: Not reported Mailing Name: Not reported Mailing Address: 2727 Camino Del Rio South Ste 135 Mailing City,St,Zip: San Diego, CA 92108 Gen County: Riverside TSD EPA ID: Not reported TSD County: San Bernardino Waste Category: Other organic solids Disposal Method: Transfer Station Tons: 0.01 Facility County: Not reported</p>	HAZNET	S106087744 N/A

MAP FINDINGS
FOCUS MAP 24

Map ID	Site	Database(s)	EPA ID Number
735	CHOICE CAPITOL LLC 6350 VAN BUREN BLVD RIVERSIDE, CA 92503 HAZNET: Gepaid: CAC002559663 Contact: FRED DELANEY/EXT 305 Telephone: 6196823881 Facility Addr2: Not reported Mailing Name: Not reported Mailing Address: 2727 CAMINO DEL RIO S STE 135 Mailing City,St,Zip: SAN DIEGO, CA 92108 Gen County: Riverside TSD EPA ID: Not reported TSD County: San Bernardino Waste Category: Paint sludge Disposal Method: Transfer Station Tons: 0.10 Facility County: Not reported Gepaid: CAC002559663 Contact: FRED DELANEY/EXT 305 Telephone: 6196823881 Facility Addr2: Not reported Mailing Name: Not reported Mailing Address: 2727 CAMINO DEL RIO S STE 135 Mailing City,St,Zip: SAN DIEGO, CA 92108 Gen County: Riverside TSD EPA ID: CAD028409019 TSD County: Riverside Waste Category: Waste oil and mixed oil Disposal Method: Transfer Station Tons: 0.45 Facility County: Riverside	HAZNET	S106090222 N/A
738	RUSD-JOHN ADAMS ELEMENTARY 8360 COLORADO AVE RIVERSIDE, CA 92504 HAZNET: Gepaid: CAC002605752 Contact: KEITH MARTIN Telephone: 9517887480 Facility Addr2: Not reported Mailing Name: Not reported Mailing Address: 3040 WASHINGTON ST Mailing City,St,Zip: RIVERSIDE, CA 925044649 Gen County: Riverside TSD EPA ID: CAD009007626 TSD County: Los Angeles Waste Category: Asbestos-containing waste Disposal Method: Disposal, Land Fill Tons: 25.28 Facility County: Riverside	HAZNET	S108754257 N/A

MAP FINDINGS
FOCUS MAP 24

Map ID	Site	Database(s)	EPA ID Number
738	ADAMS ELEMENTARY SCHOOL 8362 COLORADO AVENUE RIVERSIDE, CA 92504	HAZNET EMI	S100928924 N/A
	HAZNET: Gepaid: CAL000113131 Contact: RIVERSIDE UNIFIED SCHOOL DIST Telephone: 9097887470 Facility Addr2: Not reported Mailing Name: Not reported Mailing Address: P O BOX 2800 Mailing City,St,Zip: RIVERSIDE, CA 925162800 Gen County: Riverside TSD EPA ID: CAT000646117 TSD County: Kings Waste Category: Liquids with polychlorinated biphenyls > 50 mg/l Disposal Method: Not reported Tons: 1.3224 Facility County: Riverside		
	EMI: Year: 1987 Carbon Monoxide Emissions Tons/Yr: 33 Air Basin: SC Facility ID: 13332 Air District Name: SC SIC Code: 8221 Air District Name: SOUTH COAST AQMD Community Health Air Pollution Info System: Not reported Consolidated Emission Reporting Rule: Not reported Total Organic Hydrocarbon Gases Tons/Yr: 0 Reactive Organic Gases Tons/Yr: 0 Carbon Monoxide Emissions Tons/Yr: 1 NOX - Oxides of Nitrogen Tons/Yr: 0 SOX - Oxides of Sulphur Tons/Yr: 0 Particulate Matter Tons/Yr: 0 Part. Matter 10 Micrometers & Smlr Tons/Yr: 0		
738	RUSD - ADAMS ELEMENTARY SCHOOL 8362 COLORADO AVE RIVERSIDE, CA 92504	HAZNET	S108218962 N/A
	HAZNET: Gepaid: CAC002585660 Contact: RHONDA RITHMIRE,RSSP Telephone: 9517887286 Facility Addr2: Not reported Mailing Name: Not reported Mailing Address: 3380 14TH ST Mailing City,St,Zip: RIVERSIDE, CA 92501 Gen County: Riverside TSD EPA ID: CAD008364432 TSD County: Los Angeles Waste Category: Laboratory waste chemicals Disposal Method: Transfer Station Tons: 0 Facility County: Not reported Gepaid: CAC002595658		

MAP FINDINGS
FOCUS MAP 24

Map ID Site Database(s) EPA ID Number

RUSD - ADAMS ELEMENTARY SCHOOL (Continued)

S108218962

Contact: DEBRA CAMPBELL
 Telephone: 9517887585
 Facility Addr2: Not reported
 Mailing Name: Not reported
 Mailing Address: 3380 14TH ST
 Mailing City,St,Zip: RIVERSIDE, CA 92501
 Gen County: Riverside
 TSD EPA ID: CAD008364432
 TSD County: Los Angeles
 Waste Category: Laboratory waste chemicals
 Disposal Method: Transfer Station
 Tons: 0
 Facility County: Not reported

Gepaid: CAC002595658
 Contact: DEBRA CAMPBELL
 Telephone: 9517887585
 Facility Addr2: Not reported
 Mailing Name: Not reported
 Mailing Address: 3380 14TH ST
 Mailing City,St,Zip: RIVERSIDE, CA 92501
 Gen County: Riverside
 TSD EPA ID: CAD008364432
 TSD County: Los Angeles
 Waste Category: Unspecified alkaline solution
 Disposal Method: H14
 Tons: 0.02
 Facility County: Riverside

739

**INLAND EMPIRE CLEANERS
6266 VAN BUREN
RIVERSIDE, CA**

**SLIC S105181582
N/A**

SLIC:
 Region: STATE
 Global Id: SLT8R1424152
 Assigned Name: SLICSITE
 Lead Agency Contact: Not reported
 Lead Agency: Not reported
 Lead Agency Case Number: Not reported
 Responsible Party: Not reported
 Recent Dtw: Not reported
 Substance Released: Not reported
Facility Status: Not reported

SLIC:
 Type: Soil and Groundwater
 Facility Status: Post-Investigation/Remediation Monitoring
 Region: 8
 Staff: WDM
 Substance: WDM
 Lead Agency: WDM
 Location Code: WDM
 Thomas Bros Code: WDM

MAP FINDINGS
FOCUS MAP 24

Map ID	Site	Database(s)	EPA ID Number
739	INLAND EMPIRE DRY CLEANERS 6266 VAN BUREN BLVD RIVERSIDE, CA 92503	RCRA-SQG FINDS HAZNET SLIC DRYCLEANERS EMI	1000151915 CAD981993959
	<p>RCRA-SQG:</p> <p>Date form received by agency: 09/01/1996</p> <p>Facility name: INLAND EMPIRE DRY CLEANERS</p> <p>Facility address: 6266 VAN BUREN BLVD RIVERSIDE, CA 92503</p> <p>EPA ID: CAD981993959</p> <p>Contact: Not reported</p> <p>Contact address: Not reported</p> <p>Contact country: Not reported</p> <p>Contact telephone: Not reported</p> <p>Contact email: Not reported</p> <p>EPA Region: 09</p> <p>Land type: Facility is not located on Indian land. Additional information is not known.</p> <p>Classification: Small Small Quantity Generator</p> <p>Description: Handler: generates more than 100 and less than 1000 kg of hazardous waste during any calendar month and accumulates less than 6000 kg of hazardous waste at any time; or generates 100 kg or less of hazardous waste during any calendar month, and accumulates more than 1000 kg of hazardous waste at any time</p> <p>Owner/Operator Summary:</p> <p>Owner/operator name: CHOI BYUNG KOOK</p> <p>Owner/operator address: NOT REQUIRED NOT REQUIRED, ME 99999</p> <p>Owner/operator country: Not reported</p> <p>Owner/operator telephone: (415) 555-1212</p> <p>Legal status: Private</p> <p>Owner/Operator Type: Owner</p> <p>Owner/Op start date: Not reported</p> <p>Owner/Op end date: Not reported</p> <p>Owner/operator name: NOT REQUIRED</p> <p>Owner/operator address: NOT REQUIRED NOT REQUIRED, ME 99999</p> <p>Owner/operator country: Not reported</p> <p>Owner/operator telephone: (415) 555-1212</p> <p>Legal status: Private</p> <p>Owner/Operator Type: Operator</p> <p>Owner/Op start date: Not reported</p> <p>Owner/Op end date: Not reported</p> <p>Handler Activities Summary:</p> <p>U.S. importer of hazardous waste: Unknown</p> <p>Mixed waste (haz. and radioactive): Unknown</p> <p>Recycler of hazardous waste: No</p> <p>Transporter of hazardous waste: No</p> <p>Treater, storer or disposer of HW: No</p> <p>Underground injection activity: No</p> <p>On-site burner exemption: Unknown</p> <p>Furnace exemption: Unknown</p>		

MAP FINDINGS
FOCUS MAP 24

Map ID Site Database(s) EPA ID Number

INLAND EMPIRE DRY CLEANERS (Continued)

1000151915

Used oil fuel burner: No
Used oil processor: No
User oil refiner: No
Used oil fuel marketer to burner: No
Used oil Specification marketer: No
Used oil transfer facility: No
Used oil transporter: No
Off-site waste receiver: Commercial status unknown

Historical Generators:

Date form received by agency: 03/13/1987
Facility name: INLAND EMPIRE DRY CLEANERS
Classification: Large Quantity Generator

Violation Status: No violations found

Evaluation Action Summary:

Evaluation date: 03/28/1993
Evaluation: COMPLIANCE EVALUATION INSPECTION ON-SITE
Area of violation: Not reported
Date achieved compliance: Not reported
Evaluation lead agency: State Contractor/Grantee

FINDS:

Other Pertinent Environmental Activity Identified at Site

RCRAInfo is a national information system that supports the Resource Conservation and Recovery Act (RCRA) program through the tracking of events and activities related to facilities that generate, transport, and treat, store, or dispose of hazardous waste. RCRAInfo allows RCRA program staff to track the notification, permit, compliance, and corrective action activities required under RCRA.

HAZNET:

Gepaid: CAD981993959
Contact: BYUNG KOOK CHOI
Telephone: 9096888180
Facility Addr2: Not reported
Mailing Name: Not reported
Mailing Address: 6266 VAN BUREN BLVD
Mailing City, St, Zip: RIVERSIDE, CA 925030000
Gen County: Riverside
TSD EPA ID: CAD981397417
TSD County: Los Angeles
Waste Category: Not reported
Disposal Method: Recycler
Tons: .0000
Facility County: Riverside

Gepaid: CAD981993959
Contact: BYUNG KOOK CHOI
Telephone: 9096888180
Facility Addr2: Not reported
Mailing Name: Not reported
Mailing Address: 6266 VAN BUREN BLVD

MAP FINDINGS
FOCUS MAP 24

Map ID	Site	Database(s)	EPA ID Number
--------	------	-------------	---------------

INLAND EMPIRE DRY CLEANERS (Continued)

1000151915

Mailing City,St,Zip: RIVERSIDE, CA 925030000
 Gen County: Riverside
 TSD EPA ID: CAD981397417
 TSD County: Los Angeles
 Waste Category: Halogenated solvents (chloroform, methyl chloride, perchloroethylene, etc.)
 Disposal Method: Recycler
 Tons: .4214
 Facility County: Riverside

Gepaid: CAD981993959
 Contact: BYUNG KOOK CHOI
 Telephone: 9096888180
 Facility Addr2: Not reported
 Mailing Name: Not reported
 Mailing Address: 6266 VAN BUREN BLVD
 Mailing City,St,Zip: RIVERSIDE, CA 925030000
 Gen County: Riverside
 TSD EPA ID: CAD981397417
 TSD County: Los Angeles
 Waste Category: Halogenated solvents (chloroform, methyl chloride, perchloroethylene, etc.)
 Disposal Method: Recycler
 Tons: .4214
 Facility County: Riverside

Gepaid: CAD981993959
 Contact: BYUNG KOOK CHOI
 Telephone: 9096888180
 Facility Addr2: Not reported
 Mailing Name: Not reported
 Mailing Address: 6266 VAN BUREN BLVD
 Mailing City,St,Zip: RIVERSIDE, CA 925030000
 Gen County: Riverside
 TSD EPA ID: CAD981397417
 TSD County: Los Angeles
 Waste Category: Halogenated solvents (chloroform, methyl chloride, perchloroethylene, etc.)
 Disposal Method: Not reported
 Tons: .4214
 Facility County: Riverside

Gepaid: CAC002568444
 Contact: FRED DELANY
 Telephone: 6196823881
 Facility Addr2: Not reported
 Mailing Name: Not reported
 Mailing Address: 2727 CAMINO DEL RIO S STE 135
 Mailing City,St,Zip: SAN DIEGO, CA 92108
 Gen County: Riverside
 TSD EPA ID: CAT000646117
 TSD County: Riverside
 Waste Category: Other inorganic solid waste
 Disposal Method: Disposal, Other
 Tons: 8.42
 Facility County: Riverside

MAP FINDINGS
FOCUS MAP 24

Map ID	Site	Database(s)	EPA ID Number
--------	------	-------------	---------------

INLAND EMPIRE DRY CLEANERS (Continued)

1000151915

Particulate Matter Tons/Yr: 0
 Part. Matter 10 Micrometers & Smlr Tons/Yr: 0

Year: 1990
 Carbon Monoxide Emissions Tons/Yr: 33
 Air Basin: SC
 Facility ID: 1099
 Air District Name: SC
 SIC Code: 7216
 Air District Name: SOUTH COAST AQMD
 Community Health Air Pollution Info System: Not reported
 Consolidated Emission Reporting Rule: Not reported
 Total Organic Hydrocarbon Gases Tons/Yr: 2
 Reactive Organic Gases Tons/Yr: 0
 Carbon Monoxide Emissions Tons/Yr: 0
 NOX - Oxides of Nitrogen Tons/Yr: 0
 SOX - Oxides of Sulphur Tons/Yr: 0
 Particulate Matter Tons/Yr: 0
 Part. Matter 10 Micrometers & Smlr Tons/Yr: 0

741

**INTOWN PROPERTIES INC/HUD
8582 DRIFTWOOD DR
RIVERSIDE, CA 92505**

**HAZNET S103674477
N/A**

HAZNET:

Gepaid: CAC001308056
 Contact: HUD
 Telephone: 7149577333
 Facility Addr2: Not reported
 Mailing Name: Not reported
 Mailing Address: 6850 BROCKTON AVE STE 215
 Mailing City,St,Zip: RIVERSIDE, CA 925060000
 Gen County: Riverside
 TSD EPA ID: AZC950823111
 TSD County: 99
 Waste Category: Asbestos-containing waste
 Disposal Method: Not reported
 Tons: 33.7120
 Facility County: Riverside

Gepaid: CAC001308056
 Contact: HUD
 Telephone: 7149577333
 Facility Addr2: Not reported
 Mailing Name: Not reported
 Mailing Address: 6850 BROCKTON AVE STE 215
 Mailing City,St,Zip: RIVERSIDE, CA 925060000
 Gen County: Riverside
 TSD EPA ID: CAD028409019
 TSD County: Los Angeles
 Waste Category: Household waste
 Disposal Method: Transfer Station
 Tons: .0625
 Facility County: Riverside

MAP FINDINGS
FOCUS MAP 24

Map ID	Site	Database(s)	EPA ID Number
744	INTOWN PROPERTIES INC/HUD 8573 HOLLY LN RIVERSIDE, CA 92504 HAZNET: Gepaid: CAC001398816 Contact: HUD Telephone: 7149577333 Facility Addr2: Not reported Mailing Name: Not reported Mailing Address: 6850 BROCKTON AVE STE 215 Mailing City,St,Zip: RIVERSIDE, CA 925060000 Gen County: Riverside TSD EPA ID: CAD000088252 TSD County: Los Angeles Waste Category: Household waste Disposal Method: Transfer Station Tons: .2501 Facility County: Riverside	HAZNET	S103970754 N/A
745	6150 VAN BUREN BLVD RIVERSIDE, CA 92503 CDL: Facility ID: 200301174 Date: 2003-01-28 00:00:00 Lab Type: Abandoned Drug Lab Waste (A) - location away from an actual illegal drug lab where drug lab waste and/or equipment were abandoned.	CDL	S107535366 N/A
745	GOLDEN STATE DENTAL GROUP 6116 VAN BUREN RIVERSIDE, CA 92503 HAZNET: Gepaid: CAL000083384 Contact: DR A K SHETTY Telephone: 0000000000 Facility Addr2: Not reported Mailing Name: Not reported Mailing Address: 6116 VAN BUREN BLVD Mailing City,St,Zip: RIVERSIDE, CA 925030000 Gen County: Riverside TSD EPA ID: CAT000613976 TSD County: Orange Waste Category: Photochemicals/photoprocessing waste Disposal Method: Transfer Station Tons: .0625 Facility County: Riverside Gepaid: CAL000083384 Contact: MARSHA MARTIN OFFICE MANAGER Telephone: 9096883000 Facility Addr2: Not reported Mailing Name: Not reported Mailing Address: 6116 VAN BUREN BLVD Mailing City,St,Zip: RIVERSIDE, CA 925030000 Gen County: Riverside	HAZNET	S102816155 N/A

MAP FINDINGS
FOCUS MAP 24

Map ID Site Database(s) EPA ID Number

GOLDEN STATE DENTAL GROUP (Continued)

S102816155

TSD EPA ID: Not reported
TSD County: Fresno
Waste Category: Photochemicals/photoprocessing waste
Disposal Method: Recycler
Tons: 0
Facility County: Not reported

Gepaid: CAL000083384
Contact: DR A K SHETTY
Telephone: 0000000000
Facility Addr2: Not reported
Mailing Name: Not reported
Mailing Address: 6116 VAN BUREN BLVD
Mailing City,St,Zip: RIVERSIDE, CA 925030000
Gen County: Riverside
TSD EPA ID: CAT000613976
TSD County: Orange
Waste Category: Photochemicals/photoprocessing waste
Disposal Method: Transfer Station
Tons: .0208
Facility County: Riverside

Gepaid: CAL000083384
Contact: DR A K SHETTY
Telephone: 0000000000
Facility Addr2: Not reported
Mailing Name: Not reported
Mailing Address: 6116 VAN BUREN BLVD
Mailing City,St,Zip: RIVERSIDE, CA 925030000
Gen County: Riverside
TSD EPA ID: CAT000613976
TSD County: Orange
Waste Category: Photochemicals/photoprocessing waste
Disposal Method: Transfer Station
Tons: 0.0416
Facility County: Riverside

Gepaid: CAL000083384
Contact: DR A K SHETTY
Telephone: 0000000000
Facility Addr2: Not reported
Mailing Name: Not reported
Mailing Address: 6116 VAN BUREN BLVD
Mailing City,St,Zip: RIVERSIDE, CA 925030000
Gen County: Riverside
TSD EPA ID: CAT000613976
TSD County: Orange
Waste Category: Photochemicals/photoprocessing waste
Disposal Method: Transfer Station
Tons: .0625
Facility County: Riverside

[Click this hyperlink](#) while viewing on your computer to access
4 additional CA_HAZNET: record(s) in the EDR Site Report.

MAP FINDINGS
FOCUS MAP 24

Map ID	Site	Database(s)	EPA ID Number
745	CARLS JUNIOR CARL KARCHER ENTE 6061 VAN BUREN BLVD RIVERSIDE, CA 92503 EMI: Year: 1990 Carbon Monoxide Emissions Tons/Yr: 33 Air Basin: SC Facility ID: 64275 Air District Name: SC SIC Code: 5812 Air District Name: SOUTH COAST AQMD Community Health Air Pollution Info System: Not reported Consolidated Emission Reporting Rule: Not reported Total Organic Hydrocarbon Gases Tons/Yr: 0 Reactive Organic Gases Tons/Yr: 0 Carbon Monoxide Emissions Tons/Yr: 0 NOX - Oxides of Nitrogen Tons/Yr: 0 SOX - Oxides of Sulphur Tons/Yr: 0 Particulate Matter Tons/Yr: 1 Part. Matter 10 Micrometers & Smlr Tons/Yr: 1	EMI	S106828065 N/A
745	PALM SPRINGS OIL #14 6002 VAN BUREN BLVD RIVERSIDE, CA 92503 UST: Local Agency: 33000 Facility ID: 575 UST: Region: RIVERSIDE Total Tanks: 4	UST	U003989480 N/A
745	6002 VAN BUREN BLVD. RIVERSIDE, CA 92504 CHMIRS: OES Incident Number: 8905011 OES notification: Not reported OES Date: Not reported OES Time: Not reported Incident Date: 24-FEB-89 Date Completed: 24-FEB-89 Property Use: 500 Agency Id Number: 33075 Agency Incident Number: 8902705 Time Notified: 2048 Time Completed: 2344 Surrounding Area: 962 Estimated Temperature: 70 Property Management: P Special Studies 1: Not reported Special Studies 2: Not reported Special Studies 3: Not reported Special Studies 4: Not reported Special Studies 5: Not reported	CHMIRS	S100231581 N/A

MAP FINDINGS
FOCUS MAP 24

Map ID Site Database(s) EPA ID Number

(Continued)

S100231581

Special Studies 6: Not reported
 More Than Two Substances Involved?: N
 Resp Agency Personel # Of Decontaminated: 0
 Responding Agency Personel # Of Injuries: 0
 Responding Agency Personel # Of Fatalities:0
 Others Number Of Decontaminated: 0
 Others Number Of Injuries: 0
 Others Number Of Fatalities: 0
 Vehicle Make/year: Not reported
 Vehicle License Number: Not reported
 Vehicle State: Not reported
 Vehicle Id Number: Not reported
 CA/DOT/PUC/ICC Number: Not reported
 Company Name: Not reported
 Reporting Officer Name/ID: ORAN PENTZ - #72212
 Report Date: 24-FEB-89
 Comments: Not reported
 Facility Telephone: 714 782-5670
 Waterway Involved: Not reported
 Waterway: Not reported
 Spill Site: Not reported
 Cleanup By: Not reported
 Containment: Not reported
 What Happened: Not reported
 Type: Not reported
 Measure: Not reported
 Other: Not reported
 Date/Time: Not reported
 Year: 88-92
 Agency: Not reported
 Incident Date: Not reported
 Admin Agency: Not reported
 Amount: Not reported
 Contained: Not reported
 Site Type: Not reported
 E Date: 04-MAY-90
 Substance: Not reported
 Quantity Released: Not reported
 BBLS: Not reported
 Cups: Not reported
 CUFT: Not reported
 Gallons: Not reported
 Grams: Not reported
 Pounds: Not reported
 Liters: Not reported
 Ounces: Not reported
 Pints: Not reported
 Quarts: Not reported
 Sheen: Not reported
 Tons: Not reported
 Unknown: Not reported
 Description: Not reported
 Evacuations: Not reported
 Number of Injuries: Not reported
 Number of Fatalities: Not reported
 Description: Not reported

MAP FINDINGS
FOCUS MAP 24

Map ID Site Database(s) EPA ID Number

(Continued)

S100231581

OES Incident Number: 9100249
 OES notification: Not reported
 OES Date: Not reported
 OES Time: Not reported
 Incident Date: 28-MAR-91
Date Completed: 28-MAR-91
 Property Use: 099
 Agency Id Number: 33075
 Agency Incident Number: UNKNOWN
 Time Notified: 1945
 Time Completed: 2145
 Surrounding Area: 500
 Estimated Temperature: 60
 Property Management: P
 Special Studies 1: Not reported
 Special Studies 2: Not reported
 Special Studies 3: Not reported
 Special Studies 4: Not reported
 Special Studies 5: Not reported
 Special Studies 6: Not reported
 More Than Two Substances Involved?: N
 Resp Agncy Personel # Of Decontaminated: 0
 Responding Agency Personel # Of Injuries: 0
 Responding Agency Personel # Of Fatalities:0
 Others Number Of Decontaminated: 0
 Others Number Of Injuries: 0
 Others Number Of Fatalities: 0
 Vehicle Make/year: Not reported
 Vehicle License Number: Not reported
 Vehicle State: Not reported
 Vehicle Id Number: Not reported
 CA/DOT/PUC/ICC Number: Not reported
 Company Name: Not reported
 Reporting Officer Name/ID: C. BUNKER
 Report Date: 28-MAR-91
 Comments: N
 Facility Telephone: 714 782-5331
 Waterway Involved: Not reported
 Waterway: Not reported
 Spill Site: Not reported
 Cleanup By: Not reported
 Containment: Not reported
 What Happened: Not reported
 Type: Not reported
 Measure: Not reported
 Other: Not reported
 Date/Time: Not reported
 Year: 88-92
 Agency: Not reported
 Incident Date: Not reported
 Admin Agency: Not reported
 Amount: Not reported
 Contained: Not reported
 Site Type: Not reported
 E Date: 19-JUN-92
 Substance: Not reported
 Quantity Released: Not reported

MAP FINDINGS
FOCUS MAP 24

Map ID	Site	Database(s)	EPA ID Number
--------	------	-------------	---------------

(Continued)

S100231581

BBLs:	Not reported
Cups:	Not reported
CUFT:	Not reported
Gallons:	Not reported
Grams:	Not reported
Pounds:	Not reported
Liters:	Not reported
Ounces:	Not reported
Pints:	Not reported
Quarts:	Not reported
Sheen:	Not reported
Tons:	Not reported
Unknown:	Not reported
Description:	Not reported
Evacuations:	Not reported
Number of Injuries:	Not reported
Number of Fatalities:	Not reported
Description:	Not reported

745

**PALM SPRINGS OIL #14
6002 VAN BUREN AVE
RIVERSIDE, CA 92503**

**RCRA-SQG 1000294445
FINDS CAD981661077
HAZNET
LUST
Cortese
CA FID UST
HIST UST
SWEEPS UST**

RCRA-SQG:

Date form received by agency: 10/08/1986
 Facility name: PALM SPRINGS OIL #14
 Facility address: 6002 VAN BUREN AVE
 RIVERSIDE, CA 92503
 EPA ID: CAD981661077
 Mailing address: 5121 SUNSET BLVD
 LOS ANGELES, CA 90027
 Contact: ENVIRONMENTAL MANAGER
 Contact address: 6002 VAN BUREN AVE
 RIVERSIDE, CA 92503
 Contact country: US
 Contact telephone: (213) 666-4471
 Contact email: Not reported
 EPA Region: 09
 Classification: Small Small Quantity Generator
 Description: Handler: generates more than 100 and less than 1000 kg of hazardous waste during any calendar month and accumulates less than 6000 kg of hazardous waste at any time; or generates 100 kg or less of hazardous waste during any calendar month, and accumulates more than 1000 kg of hazardous waste at any time

Owner/Operator Summary:

Owner/operator name: PALM SPRINGS OIL CO INC
 Owner/operator address: NOT REQUIRED
 NOT REQUIRED, ME 99999
 Owner/operator country: Not reported
 Owner/operator telephone: (415) 555-1212
 Legal status: Private

MAP FINDINGS
FOCUS MAP 24

Map ID Site Database(s) EPA ID Number

PALM SPRINGS OIL #14 (Continued)

1000294445

Owner/Operator Type: Owner
Owner/Op start date: Not reported
Owner/Op end date: Not reported

Owner/operator name: NOT REQUIRED
Owner/operator address: NOT REQUIRED
NOT REQUIRED, ME 99999

Owner/operator country: Not reported
Owner/operator telephone: (415) 555-1212
Legal status: Private
Owner/Operator Type: Operator
Owner/Op start date: Not reported
Owner/Op end date: Not reported

Handler Activities Summary:

U.S. importer of hazardous waste: Unknown
Mixed waste (haz. and radioactive): Unknown
Recycler of hazardous waste: No
Transporter of hazardous waste: No
Treater, storer or disposer of HW: No
Underground injection activity: No
On-site burner exemption: Unknown
Furnace exemption: Unknown
Used oil fuel burner: No
Used oil processor: No
User oil refiner: No
Used oil fuel marketer to burner: No
Used oil Specification marketer: No
Used oil transfer facility: No
Used oil transporter: No
Off-site waste receiver: Commercial status unknown

Violation Status: No violations found

FINDS:

Other Pertinent Environmental Activity Identified at Site

California - Hazardous Waste Tracking System - Datamart

RCRAInfo is a national information system that supports the Resource Conservation and Recovery Act (RCRA) program through the tracking of events and activities related to facilities that generate, transport, and treat, store, or dispose of hazardous waste. RCRAInfo allows RCRA program staff to track the notification, permit, compliance, and corrective action activities required under RCRA.

HAZNET:

Gepaid: CAD981661077
Contact: Not reported
Telephone: 0000000000
Facility Addr2: Not reported
Mailing Name: Not reported
Mailing Address: 5121 SUNSET BLVD
Mailing City,St,Zip: LOS ANGELES, CA 900270000
Gen County: Riverside
TSD EPA ID: CAT080013352

MAP FINDINGS
FOCUS MAP 24

Map ID	Site	Database(s)	EPA ID Number
--------	------	-------------	---------------

PALM SPRINGS OIL #14 (Continued)

1000294445

TSD County: Los Angeles
Waste Category: Aqueous solution with less than 10% total organic residues
Disposal Method: Recycler
Tons: .0625
Facility County: Riverside

Gepaid: CAD981661077
Contact: DARRYL MAY
Telephone: 6264400684
Facility Addr2: Not reported
Mailing Name: Not reported
Mailing Address: 3410 E FOOTHILL BLVD
Mailing City,St,Zip: PASADENA, CA 91107
Gen County: Riverside
TSD EPA ID: CAD044429835
TSD County: Los Angeles
Waste Category: Other organic solids
Disposal Method: Disposal, Other
Tons: 0.03
Facility County: Not reported

Gepaid: CAD981661077
Contact: Not reported
Telephone: 0000000000
Facility Addr2: Not reported
Mailing Name: Not reported
Mailing Address: 5121 SUNSET BLVD
Mailing City,St,Zip: LOS ANGELES, CA 900270000
Gen County: Riverside
TSD EPA ID: CAT080013352
TSD County: Los Angeles
Waste Category: Tank bottom waste
Disposal Method: Recycler
Tons: .4170
Facility County: Riverside

Gepaid: CAD981661077
Contact: DARRYL MAY
Telephone: 6264400684
Facility Addr2: Not reported
Mailing Name: Not reported
Mailing Address: 3410 E FOOTHILL BLVD
Mailing City,St,Zip: PASADENA, CA 91107
Gen County: Riverside
TSD EPA ID: Not reported
TSD County: San Bernardino
Waste Category: Unspecified organic liquid mixture
Disposal Method: Transfer Station
Tons: 1.06
Facility County: Not reported

Gepaid: CAD981661077
Contact: DARRYL MAY
Telephone: 6264400684
Facility Addr2: Not reported
Mailing Name: Not reported
Mailing Address: 3410 E FOOTHILL BLVD

MAP FINDINGS
FOCUS MAP 24

Map ID Site Database(s) EPA ID Number

PALM SPRINGS OIL #14 (Continued)

1000294445

Mailing City,St,Zip: PASADENA, CA 91107
Gen County: Riverside
TSD EPA ID: CAD044429835
TSD County: Los Angeles
Waste Category: Other organic solids
Disposal Method: Disposal, Other
Tons: 0.03
Facility County: Not reported

[Click this hyperlink](#) while viewing on your computer to access additional CA_HAZNET: detail in the EDR Site Report.

LUST:

Region: STATE
Status: Remedial action (cleanup) Underway
Chemical: Gasoline
Local Case #: 89213
Case Number: 083300823T
Qty Leaked: Not reported
Abate Method: Not reported
Case Type: Drinking Water Aquifer affected
Cross Street: CYPRESS
Enf Type: S
Funding: TC
How Discovered: Nuisance Conditions
How Stopped: Not reported
Leak Cause: Overfill
Leak Source: Other Source
Global Id: T0606500086
Stop Date: 1989-02-24 00:00:00
Confirm Leak: Not reported
Workplan: 1991-03-01 00:00:00
Prelim Assess: 1991-07-03 00:00:00
Pollution Char: 1995-01-05 00:00:00
Remed Plan: 2006-05-17 00:00:00
Remed Action: 2007-12-18 00:00:00
Monitoring: Not reported
Report Date: Not reported
Discover Date: 1989-02-24 00:00:00
Enforcement Dt: Not reported
Release Date: 1989-02-24 00:00:00
Review Date: 2000-08-04 00:00:00
Enter Date: 1988-04-01 00:00:00
MTBE Date: 1998-05-29 00:00:00
GW Qualifier: =
Soil Qualifier: Not reported
Max MTBE GW ppb: 95000
Max MTBE Soil ppb: Not reported
County: 33
Org Name: Not reported
Reg Board: Santa Ana Region
Contact Person: Not reported
Responsible Party: PALM SPRINGS OIL CO.
RP Address: 68830 HWY 111, CATHEDRAL CITY, CA 92234
Interim: Not reported
Oversight Prgm: LUST
MTBE Class: B

MAP FINDINGS
FOCUS MAP 24

Map ID	Site	Database(s)	EPA ID Number
--------	------	-------------	---------------

PALM SPRINGS OIL #14 (Continued)

1000294445

MTBE Conc: 11
 MTBE Fuel: 1
 MTBE Tested: MTBE Detected. Site tested for MTBE and MTBE detected
 Staff: NOM
 Staff Initials: UNK
 Lead Agency: Regional Board
 Local Agency: 33000L
 Hydr Basin #: UPPER SANTA ANA VALL
 Beneficial: Not reported
 Priority: Not reported
 Cleanup Fund Id: Not reported
 Work Suspended: Not reported
 Operator: Not reported
 Water System Name: Not reported
 Well Name: Not reported
 Distance To LUST: 0
 Waste Discharge Global ID: Not reported
 Waste Disch Assigned Name: Not reported
 Summary: 9/20/90- OFF-SITE WELLS ARE TO BE INSTALLED.

LUST:

Region: 8
 Case Type: Drinking Water Aquifer affected
 Cross Street: CYPRESS
 Enf Type: None Taken
 Funding: State
 How Discovered: Nuisance Conditions
 How Stopped: Not reported
 Leak Cause: Overfill
 Leak Source: Other Source
 Global ID: T0606500086
 How Stopped Date: 2/24/1989
 Review Date: Not reported
 Workplan: 3/1/1991
 Prelim Assess: 7/3/1991
 Pollution Char: 1/5/1995
 Remed Plan: 9/24/1998
 Remed Action: Not reported
 Monitoring: Not reported
 Close Date: Not reported
 Discover Date: 2/24/1989
 Enforcement Date: Not reported
 Review Date: 8/4/2000
 Enter Date: 4/1/1988
 MTBE Date: 12/19/2001
 GW Qualifies: =
 Soil Qualifies: =
 Max MTBE GW: 521000
 Max MTBE Soil: 5.1
 County: Riverside
 Operator: Not reported
 Regional Board: 08
 Facility Status: Remediation Plan
 Substance: 8006619
 Facility Contact: Not reported
 Interim: Not reported
 Oversight Program: LUST

MAP FINDINGS
FOCUS MAP 24

Map ID Site Database(s) EPA ID Number

PALM SPRINGS OIL #14 (Continued)

1000294445

Latitude: 33.94315146
Longitude: -117.4543178
MTBE Concentration: 1
MTBE Fuel: 1
MTBE Tested: YES
Staff: NOM
Staff Initials: UNK
Lead Agency: Local Agency
Local Agency: 33000L
Hydr Basin #: UPPER SANTA ANA VALL
Beneficial: Not reported
Priority: Not reported
Cleanup Fund Id: Not reported
Work Suspended: Not reported
Local Case Num: 89213
Case Number: 083300823T
Qty Leaked: Not reported
Abate Method: Not reported
MTBE Class: B
Summary: 9/20/90- OFF-SITE WELLS ARE TO BE INSTALLED.

Cortese:
Region: CORTESE
Facility Addr2: 6002 VAN BUREN BLVD

CA FID UST:
Facility ID: 33000225
Regulated By: UTNKA
Regulated ID: 00009100
Cortese Code: Not reported
SIC Code: Not reported
Facility Phone: 2136664471
Mail To: Not reported
Mailing Address: 5121 SUNSET BLVD
Mailing Address 2: Not reported
Mailing City,St,Zip: RIVERSIDE 92503
Contact: Not reported
Contact Phone: Not reported
DUNs Number: Not reported
NPDES Number: Not reported
EPA ID: Not reported
Comments: Not reported
Status: Active

HIST UST:
Region: STATE
Facility ID: 00000009100
Facility Type: Gas Station
Other Type: Not reported
Total Tanks: 0004
Contact Name: MONTRI PHUVADAKORN
Telephone: 2136664471
Owner Name: PALM SPRINGS OIL COMPANY
Owner Address: 5121 SUNSET BLVD.
Owner City,St,Zip: LOS ANGELES, CA 90027

MAP FINDINGS
FOCUS MAP 24

Map ID Site Database(s) EPA ID Number

PALM SPRINGS OIL #14 (Continued)

1000294445

Tank Num: 001
Container Num: 1
Year Installed: Not reported
Tank Capacity: 00012000
Tank Used for: PRODUCT
Type of Fuel: UNLEADED
Tank Construction: .25 inches
Leak Detection: Stock Inventor

Tank Num: 002
Container Num: 2
Year Installed: Not reported
Tank Capacity: 00012000
Tank Used for: PRODUCT
Type of Fuel: REGULAR
Tank Construction: .25 inches
Leak Detection: Stock Inventor

Tank Num: 003
Container Num: 3
Year Installed: Not reported
Tank Capacity: 00012000
Tank Used for: PRODUCT
Type of Fuel: PREMIUM
Tank Construction: .25 inches
Leak Detection: Stock Inventor

Tank Num: 004
Container Num: 4
Year Installed: Not reported
Tank Capacity: 00012000
Tank Used for: PRODUCT
Type of Fuel: REGULAR
Tank Construction: .25 inches
Leak Detection: Stock Inventor

SWEEPS UST:

Status: A
Comp Number: 9100
Number: 1
Board Of Equalization: 44-017921
Ref Date: 11-17-92
Act Date: 11-17-92
Created Date: 02-29-88
Tank Status: A
Owner Tank Id: 000807
Swrcb Tank Id: 33-000-009100-000001
Actv Date: 11-17-92
Capacity: 12000
Tank Use: M.V. FUEL
Stg: P
Content: REG UNLEADED
Number Of Tanks: 4

Status: A
Comp Number: 9100
Number: 1

MAP FINDINGS
FOCUS MAP 24

Map ID Site Database(s) EPA ID Number

PALM SPRINGS OIL #14 (Continued)

1000294445

Board Of Equalization: 44-017921
Ref Date: 11-17-92
Act Date: 11-17-92
Created Date: 02-29-88
Tank Status: A
Owner Tank Id: 000807
Swrcb Tank Id: 33-000-009100-000002
Actv Date: 11-17-92
Capacity: 12000
Tank Use: M.V. FUEL
Stg: P
Content: LEADED
Number Of Tanks: Not reported

Status: A
Comp Number: 9100
Number: 1
Board Of Equalization: 44-017921
Ref Date: 11-17-92
Act Date: 11-17-92
Created Date: 02-29-88
Tank Status: A
Owner Tank Id: 000807
Swrcb Tank Id: 33-000-009100-000003
Actv Date: 11-17-92
Capacity: 12000
Tank Use: M.V. FUEL
Stg: P
Content: REG UNLEADED
Number Of Tanks: Not reported

Status: A
Comp Number: 9100
Number: 1
Board Of Equalization: 44-017921
Ref Date: 11-17-92
Act Date: 11-17-92
Created Date: 02-29-88
Tank Status: A
Owner Tank Id: 000807
Swrcb Tank Id: 33-000-009100-000004
Actv Date: 11-17-92
Capacity: 12000
Tank Use: M.V. FUEL
Stg: P
Content: LEADED
Number Of Tanks: Not reported

MAP FINDINGS
FOCUS MAP 24

Map ID	Site	Database(s)	EPA ID Number
745	UNOCAL #014 (PALM SPRINGS OIL) 6002 VAN BUREN BLVD RIVERSIDE, CA LUST: Region: RIVERSIDE Site Closed: Referred to Water Board Employee ID: 2 Facility ID: 89213 Case Type: Drinking Water Aquifer affected Status: 9	LUST	S104970743 N/A
751	ATLAS COVERALL INC 7633 CYPRESS AVE RIVERSIDE, CA 92503 RCRA-SQG: Date form received by agency: 09/01/1996 Facility name: ATLAS COVERALL INC Facility address: 7633 CYPRESS AVE RIVERSIDE, CA 92503 EPA ID: CAD040511891 Mailing address: CYPRESS AVE RIVERSIDE, CA 92503 Contact: Not reported Contact address: Not reported Not reported Contact country: Not reported Contact telephone: Not reported Contact email: Not reported EPA Region: 09 Classification: Small Small Quantity Generator Description: Handler: generates more than 100 and less than 1000 kg of hazardous waste during any calendar month and accumulates less than 6000 kg of hazardous waste at any time; or generates 100 kg or less of hazardous waste during any calendar month, and accumulates more than 1000 kg of hazardous waste at any time Owner/Operator Summary: Owner/operator name: FRANK KELLER Owner/operator address: NOT REQUIRED NOT REQUIRED, ME 99999 Owner/operator country: Not reported Owner/operator telephone: (415) 555-1212 Legal status: Private Owner/Operator Type: Owner Owner/Op start date: Not reported Owner/Op end date: Not reported Owner/operator name: NOT REQUIRED Owner/operator address: NOT REQUIRED NOT REQUIRED, ME 99999 Owner/operator country: Not reported Owner/operator telephone: (415) 555-1212 Legal status: Private Owner/Operator Type: Operator Owner/Op start date: Not reported Owner/Op end date: Not reported	RCRA-SQG FINDS	1000156819 CAD040511891

MAP FINDINGS
FOCUS MAP 24

Map ID Site Database(s) EPA ID Number

ATLAS COVERALL INC (Continued)

1000156819

Handler Activities Summary:

U.S. importer of hazardous waste: Unknown
Mixed waste (haz. and radioactive): Unknown
Recycler of hazardous waste: No
Transporter of hazardous waste: No
Treater, storer or disposer of HW: No
Underground injection activity: No
On-site burner exemption: Unknown
Furnace exemption: Unknown
Used oil fuel burner: No
Used oil processor: No
User oil refiner: No
Used oil fuel marketer to burner: No
Used oil Specification marketer: No
Used oil transfer facility: No
Used oil transporter: No
Off-site waste receiver: Commercial status unknown

Violation Status: No violations found

FINDS:

Other Pertinent Environmental Activity Identified at Site

RCRAInfo is a national information system that supports the Resource Conservation and Recovery Act (RCRA) program through the tracking of events and activities related to facilities that generate, transport, and treat, store, or dispose of hazardous waste. RCRAInfo allows RCRA program staff to track the notification, permit, compliance, and corrective action activities required under RCRA.

751

**CASH 4 CANS
7633 CYPRESS AVE
RIVERSIDE, CA 92503**

**SWRCY S107136794
N/A**

SWRCY:

Certification Status: O
Facility Phone Number: (951) 352-5995
Date facility became certified: 02/10/98
Date facility began operating: 02/17/98
Date facility ceased operating: Still operating
Whether The Facility Is Grandfathered: Not reported
Convenience Zone Where Facility Located: 1668
Convenience Zone Where Facility Located 2: 5671
Convenience Zone Where Facility Located 3: 0
Convenience Zone Where Facility Located 4: 0
Convenience Zone Where Facility Located 5: 0
Convenience Zone Where Facility Located 6: 0
Convenience Zone Where Facility Located 7: 0
Aluminum Beverage Containers Redeemed: AL
Glass Beverage Containers Redeemed: GL
Plastic Beverage Containers Redeemed: PL
Other mat beverage containers redeemed: Not reported
Refillable Beverage Containers Redeemed: Not reported

MAP FINDINGS
FOCUS MAP 24

Map ID	Site	Database(s)	EPA ID Number
751	1X MCMATH, ROBERT 7633 CYPRESS RIVERSIDE, CA 92503 HAZNET: Gepaid: CAC000216433 Contact: ROBERT MCMATH Telephone: 0000000000 Facility Addr2: Not reported Mailing Name: Not reported Mailing Address: Not reported Mailing City,St,Zip: RIVERSIDE, CA 925030000 Gen County: Riverside TSD EPA ID: CAT080011059 TSD County: Los Angeles Waste Category: Waste oil and mixed oil Disposal Method: Recycler Tons: 3.1275 Facility County: Riverside	HAZNET	S102791594 N/A
752	HUD INTOWN PROPERTIES 8964 PEMBROKE AVE RIVERSIDE, CA 92503 HAZNET: Gepaid: CAC001498048 Contact: HUD Telephone: 0000000000 Facility Addr2: Not reported Mailing Name: Not reported Mailing Address: 6850 BROCKTON AVE # 215 Mailing City,St,Zip: RIVERSIDE, CA 925060000 Gen County: Riverside TSD EPA ID: CAD028409019 TSD County: Los Angeles Waste Category: Household waste Disposal Method: Transfer Station Tons: .0750 Facility County: Riverside	HAZNET	S103969421 N/A
753	HAMBLINS BODY AND PAINT S 7590 CYPRESS RIVERDALE, CA 92503 Cortese: Region: CORTESE Facility Addr2: Not reported	Cortese	S105025867 N/A

MAP FINDINGS
FOCUS MAP 24

Map ID	Site	Database(s)	EPA ID Number
--------	------	-------------	---------------

753	HAMBLIN S BODY AND PAINT SHOP 7590 CYPRESS AVENUE RIVERSIDE, CA 92503	RCRA-SQG FINDS HAZNET LUST	1000163808 CAD981463169
-----	--	---	------------------------------------

RCRA-SQG:

Date form received by agency: 09/01/1996
 Facility name: HAMBLIN'S BODY AND PAINT SHOP
 Facility address: 7590 CYPRESS AVENUE
 RIVERSIDE, CA 92503
 EPA ID: CAD981463169
 Contact: Not reported
 Contact address: Not reported
 Not reported
 Contact country: Not reported
 Contact telephone: Not reported
 Contact email: Not reported
 EPA Region: 09
 Land type: Facility is not located on Indian land. Additional information is not known.
 Classification: Small Small Quantity Generator
 Description: Handler: generates more than 100 and less than 1000 kg of hazardous waste during any calendar month and accumulates less than 6000 kg of hazardous waste at any time; or generates 100 kg or less of hazardous waste during any calendar month, and accumulates more than 1000 kg of hazardous waste at any time

Owner/Operator Summary:

Owner/operator name: P.W. HALL MOTORS INC
 Owner/operator address: NOT REQUIRED
 NOT REQUIRED, ME 99999
 Owner/operator country: Not reported
 Owner/operator telephone: (415) 555-1212
 Legal status: Private
 Owner/Operator Type: Owner
 Owner/Op start date: Not reported
 Owner/Op end date: Not reported

Owner/operator name: NOT REQUIRED
 Owner/operator address: NOT REQUIRED
 NOT REQUIRED, ME 99999
 Owner/operator country: Not reported
 Owner/operator telephone: (415) 555-1212
 Legal status: Private
 Owner/Operator Type: Operator
 Owner/Op start date: Not reported
 Owner/Op end date: Not reported

Handler Activities Summary:

U.S. importer of hazardous waste: Unknown
 Mixed waste (haz. and radioactive): Unknown
 Recycler of hazardous waste: No
 Transporter of hazardous waste: No
 Treater, storer or disposer of HW: No
 Underground injection activity: No
 On-site burner exemption: Unknown
 Furnace exemption: Unknown
 Used oil fuel burner: No
 Used oil processor: No

MAP FINDINGS
FOCUS MAP 24

Map ID Site Database(s) EPA ID Number

HAMBLIN S BODY AND PAINT SHOP (Continued)

1000163808

User oil refiner: No
Used oil fuel marketer to burner: No
Used oil Specification marketer: No
Used oil transfer facility: No
Used oil transporter: No
Off-site waste receiver: Commercial status unknown

Historical Generators:

Date form received by agency: 04/01/1986
Facility name: HAMBLIN'S BODY AND PAINT SHOP
Classification: Large Quantity Generator

Violation Status: No violations found

Evaluation Action Summary:

Evaluation date: 07/28/1992
Evaluation: COMPLIANCE EVALUATION INSPECTION ON-SITE
Area of violation: Not reported
Date achieved compliance: Not reported
Evaluation lead agency: State Contractor/Grantee

FINDS:

Other Pertinent Environmental Activity Identified at Site

California - Hazardous Waste Tracking System - Datamart

RCRAInfo is a national information system that supports the Resource Conservation and Recovery Act (RCRA) program through the tracking of events and activities related to facilities that generate, transport, and treat, store, or dispose of hazardous waste. RCRAInfo allows RCRA program staff to track the notification, permit, compliance, and corrective action activities required under RCRA.

ICIS (Integrated Compliance Information System) is the Integrated Compliance Information System and provides a database that, when complete, will contain integrated Enforcement and Compliance information across most of EPA's programs. The vision for ICIS is to replace EPA's independent databases that contain Enforcement data with a single repository for that information. Currently, ICIS contains all Federal Administrative and Judicial enforcement actions. This information is maintained in ICIS by EPA in the Regional offices and its Headquarters. A future release of ICIS will replace the Permit Compliance System (PCS) which supports the NPDES and will integrate that information with Federal actions already in the system. ICIS also has the capability to track other activities occurring in the Region that support Compliance and Enforcement programs. These include; Incident Tracking, Compliance Assistance, and Compliance Monitoring.

HAZNET:

Gepaid: CAD981463169
Contact: ERIC PERRY
Telephone: 9096898440
Facility Addr2: Not reported
Mailing Name: Not reported
Mailing Address: 7590 CYPRESS AVENUE

MAP FINDINGS
FOCUS MAP 24

Map ID Site Database(s) EPA ID Number

HAMBLIN S BODY AND PAINT SHOP (Continued)

1000163808

Mailing City,St,Zip: RIVERSIDE, CA 925030000
 Gen County: Riverside
 TSD EPA ID: CAL000113451
 TSD County: Los Angeles
 Waste Category: Unspecified organic liquid mixture
 Disposal Method: Recycler
 Tons: 0.35
 Facility County: Not reported

Gepaid: CAD981463169
 Contact: ERIC PERRY
 Telephone: 9096898440
 Facility Addr2: Not reported
 Mailing Name: Not reported
 Mailing Address: 7590 CYPRESS AVENUE
 Mailing City,St,Zip: RIVERSIDE, CA 925030000
 Gen County: Riverside
 TSD EPA ID: Not reported
 TSD County: Los Angeles
 Waste Category: Tank bottom waste
 Disposal Method: Not reported
 Tons: 1.25
 Facility County: Not reported

Gepaid: CAD981463169
 Contact: ERIC PERRY
 Telephone: 9096898440
 Facility Addr2: Not reported
 Mailing Name: Not reported
 Mailing Address: 7590 CYPRESS AVENUE
 Mailing City,St,Zip: RIVERSIDE, CA 925030000
 Gen County: Riverside
 TSD EPA ID: Not reported
 TSD County: Los Angeles
 Waste Category: Tank bottom waste
 Disposal Method: Recycler
 Tons: 1.25
 Facility County: Not reported

Gepaid: CAD981463169
 Contact: ERIC PERRY
 Telephone: 9096898440
 Facility Addr2: Not reported
 Mailing Name: Not reported
 Mailing Address: 7590 CYPRESS AVENUE
 Mailing City,St,Zip: RIVERSIDE, CA 925030000
 Gen County: Riverside
 TSD EPA ID: CAD009452657
 TSD County: San Mateo
 Waste Category: Unspecified organic liquid mixture
 Disposal Method: Recycler
 Tons: 0.2
 Facility County: Riverside

Gepaid: CAD981463169
 Contact: JAMES R. GREAVES
 Telephone: 0000000000

MAP FINDINGS
FOCUS MAP 24

Map ID	Site	Database(s)	EPA ID Number
--------	------	-------------	---------------

HAMBLIN S BODY AND PAINT SHOP (Continued)

1000163808

Facility Addr2: Not reported
Mailing Name: Not reported
Mailing Address: 7590 CYPRESS AVENUE
Mailing City,St,Zip: RIVERSIDE, CA 925030000
Gen County: Riverside
TSD EPA ID: CAD008252405
TSD County: Los Angeles
Waste Category: Unspecified solvent mixture Waste
Disposal Method: Not reported
Tons: .1251
Facility County: Riverside

[Click this hyperlink](#) while viewing on your computer to access
5 additional CA_HAZNET: record(s) in the EDR Site Report.

LUST:

Region: STATE
Status: Case Closed
Chemical: Gasoline
Local Case #: Not reported
Case Number: 083300182T
Qty Leaked: Not reported
Abate Method: Excavate and Dispose - remove contaminated soil and dispose in approved site
Case Type: Drinking Water Aquifer affected
Cross Street: HAROLD
Enf Type: Not reported
Funding: CLOS
How Discovered: Tank Closure
How Stopped: Not reported
Leak Cause: UNK
Leak Source: Tank
Global Id: T0606500025
Stop Date: 1986-10-10 00:00:00
Confirm Leak: Not reported
Workplan: Not reported
Prelim Assess: Not reported
Pollution Char: Not reported
Remed Plan: Not reported
Remed Action: Not reported
Monitoring: Not reported
Report Date: 1987-01-20 00:00:00
Discover Date: 1986-10-10 00:00:00
Enforcement Dt: Not reported
Release Date: 1986-10-10 00:00:00
Review Date: Not reported
Enter Date: Not reported
MTBE Date: Not reported
GW Qualifier: Not reported
Soil Qualifier: Not reported
Max MTBE GW ppb: Not reported
Max MTBE Soil ppb: Not reported
County: 33
Org Name: Not reported
Reg Board: Santa Ana Region
Contact Person: Not reported
Responsible Party: PALMER, JAMES

MAP FINDINGS
FOCUS MAP 24

Map ID Site Database(s) EPA ID Number

HAMBLIN S BODY AND PAINT SHOP (Continued)

1000163808

RP Address: 5055 CENTRAL AVENUE, RIVERSIDE, CA 92509
 Interim: Not reported
 Oversight Prgm: LUST
 MTBE Class: *
 MTBE Conc: 0
 MTBE Fuel: 1
 MTBE Tested: Site NOT Tested for MTBE.Includes Unknown and Not Analyzed.
 Staff: PAH
 Staff Initials: UNK
 Lead Agency: Local Agency
 Local Agency: 33000L
 Hydr Basin #: UPPER SANTA ANA VALL
 Beneficial: Not reported
 Priority: Not reported
 Cleanup Fund Id: Not reported
 Work Suspended: Not reported
 Operator: PALMER, JAMES
 Water System Name:Not reported
 Well Name: Not reported
 Distance To Lust: 0
 Waste Discharge Global ID: Not reported
 Waste Disch Assigned Name: Not reported
 Summary: Not reported

LUST:

Region: 8
 Case Type: Drinking Water Aquifer affected
 Cross Street: HAROLD
 Enf Type: CLOS
 Funding: Not reported
 How Discovered: Tank Closure
 How Stopped: Not reported
 Leak Cause: UNK
 Leak Source: Tank
 Global ID: T0606500025
 How Stopped Date: 10/10/1986
 Review Date: Not reported
 Workplan: Not reported
 Prelim Assess: Not reported
 Pollution Char: Not reported
 Remed Plan: Not reported
 Remed Action: Not reported
 Monitoring: Not reported
 Close Date: 1/20/1987
 Discover Date: 10/10/1986
 Enforcement Date: Not reported
 Review Date: Not reported
 Enter Date: Not reported
 MTBE Date: Not reported
 GW Qualifies: Not reported
 Soil Qualifies: Not reported
 Max MTBE GW: Not reported
 Max MTBE Soil: Not reported
 County: Riverside
 Operator: Not reported
 Regional Board: 08
 Facility Status: Case Closed

MAP FINDINGS
FOCUS MAP 24

Map ID Site Database(s) EPA ID Number

HAMBLIN S BODY AND PAINT SHOP (Continued)

1000163808

Substance: 8006619
 Facility Contact: Not reported
 Interim: Not reported
 Oversight Program: LUST
 Latitude: 33.943024
 Longitude: -117.4560355
 MTBE Concentration: 0
 MTBE Fuel: 1
 MTBE Tested: NT
 Staff: PAH
 Staff Initials: UNK
 Lead Agency: Local Agency
 Local Agency: 33000L
 Hydr Basin #: UPPER SANTA ANA VALL
 Beneficial: Not reported
 Priority: Not reported
 Cleanup Fund Id: Not reported
 Work Suspended: Not reported
 Local Case Num: Not reported
 Case Number: 083300182T
 Qty Leaked: Not reported
 Abate Method: Excavate and Dispose - remove contaminated soil and dispose in approved site
 MTBE Class: *
 Summary: Not reported

753

**JOHNSON'S 4 W/D CENTER INC
7590 CYPRESS
RIVERSIDE, CA 92503**

**HAZNET S103671539
N/A**

HAZNET:

Gepaid: CAL000142362
 Contact: JIM JOHNSON
 Telephone: 9097851330
 Facility Addr2: Not reported
 Mailing Name: Not reported
 Mailing Address: 7590 CYPRESS AVE
 Mailing City,St,Zip: RIVERSIDE, CA 925031904
 Gen County: Riverside
 TSD EPA ID: CAD093459485
 TSD County: Fresno
 Waste Category: Unspecified solvent mixture Waste
 Disposal Method: Not reported
 Tons: .0499
 Facility County: Riverside

Gepaid: CAL000142362
 Contact: JIM JOHNSON
 Telephone: 9097851330
 Facility Addr2: Not reported
 Mailing Name: Not reported
 Mailing Address: 7590 CYPRESS AVE
 Mailing City,St,Zip: RIVERSIDE, CA 925031904
 Gen County: Riverside
 TSD EPA ID: CAT080013352
 TSD County: Los Angeles
 Waste Category: Aqueous solution with 10% or more total organic residues
 Disposal Method: Recycler

MAP FINDINGS
FOCUS MAP 24

Map ID Site Database(s) EPA ID Number

JOHNSON'S 4 W/D CENTER INC (Continued)

S103671539

Tons: 1.6888
Facility County: Riverside

Gepaid: CAL000142362
Contact: JIM JOHNSON
Telephone: 9097851330
Facility Addr2: Not reported
Mailing Name: Not reported
Mailing Address: 7590 CYPRESS AVE
Mailing City,St,Zip: RIVERSIDE, CA 925031904
Gen County: Riverside
TSD EPA ID: CAT080013352
TSD County: Los Angeles
Waste Category: Aqueous solution with 10% or more total organic residues
Disposal Method: Recycler
Tons: .4587
Facility County: Riverside

Gepaid: CAL000142362
Contact: JIM JOHNSON
Telephone: 9097851330
Facility Addr2: Not reported
Mailing Name: Not reported
Mailing Address: 7590 CYPRESS AVE
Mailing City,St,Zip: RIVERSIDE, CA 925031904
Gen County: Riverside
TSD EPA ID: CAT080025711
TSD County: San Bernardino
Waste Category: Aqueous solution with 10% or more total organic residues
Disposal Method: Transfer Station
Tons: 0.1876
Facility County: Riverside

Gepaid: CAL000142362
Contact: JIM JOHNSON
Telephone: 9097851330
Facility Addr2: Not reported
Mailing Name: Not reported
Mailing Address: 7590 CYPRESS AVE
Mailing City,St,Zip: RIVERSIDE, CA 925031904
Gen County: Riverside
TSD EPA ID: CAT080025711
TSD County: San Bernardino
Waste Category: Aqueous solution with less than 10% total organic residues
Disposal Method: Not reported
Tons: 0.6255
Facility County: Riverside

[Click this hyperlink](#) while viewing on your computer to access
2 additional CA_HAZNET: record(s) in the EDR Site Report.

MAP FINDINGS
FOCUS MAP 24

Map ID	Site	Database(s)	EPA ID Number
--------	------	-------------	---------------

753	JOHNSON'S 4 W/D CENTER, INC 7590 CYPRESS AVE RIVERSIDE, CA 92503	HIST UST EMI	U001576328 N/A
-----	---	-------------------------	---------------------------

HIST UST:

Region: STATE
 Facility ID: 00000012953
 Facility Type: Other
 Other Type: AUTO DEALER
 Total Tanks: 0002
 Contact Name: JIM JOHNSON
 Telephone: 7147851330
 Owner Name: JOHNSON'S 4 W/D CENTER, INC.
 Owner Address: 7590 CYPRESS AVE
 Owner City,St,Zip: RIVERSIDE, CA 92503

Tank Num: 001
 Container Num: 2
 Year Installed: Not reported
 Tank Capacity: 00000000
 Tank Used for: WASTE
 Type of Fuel: WASTE OIL
 Tank Construction: Not reported
 Leak Detection: None

Tank Num: 002
 Container Num: 1
 Year Installed: Not reported
 Tank Capacity: 00001000
 Tank Used for: PRODUCT
 Type of Fuel: UNLEADED
 Tank Construction: Not reported
 Leak Detection: Stock Inventor

EMI:

Year: 1987
 Carbon Monoxide Emissions Tons/Yr: 33
 Air Basin: SC
 Facility ID: 25538
 Air District Name: SC
 SIC Code: 7538
 Air District Name: SOUTH COAST AQMD
 Community Health Air Pollution Info System: Not reported
 Consolidated Emission Reporting Rule: Not reported
 Total Organic Hydrocarbon Gases Tons/Yr: 0
 Reactive Organic Gases Tons/Yr: 0
 Carbon Monoxide Emissions Tons/Yr: 0
 NOX - Oxides of Nitrogen Tons/Yr: 0
 SOX - Oxides of Sulphur Tons/Yr: 0
 Particulate Matter Tons/Yr: 0
 Part. Matter 10 Micrometers & Smlr Tons/Yr: 0

Year: 1990
 Carbon Monoxide Emissions Tons/Yr: 33
 Air Basin: SC
 Facility ID: 25538
 Air District Name: SC
 SIC Code: 7538
 Air District Name: SOUTH COAST AQMD

MAP FINDINGS
FOCUS MAP 24

Map ID	Site	Database(s)	EPA ID Number
--------	------	-------------	---------------

JOHNSON'S 4 W/D CENTER, INC (Continued)

U001576328

Community Health Air Pollution Info System: Not reported
 Consolidated Emission Reporting Rule: Not reported
 Total Organic Hydrocarbon Gases Tons/Yr: 0
 Reactive Organic Gases Tons/Yr: 0
 Carbon Monoxide Emissions Tons/Yr: 0
 NOX - Oxides of Nitrogen Tons/Yr: 0
 SOX - Oxides of Sulphur Tons/Yr: 0
 Particulate Matter Tons/Yr: 0
 Part. Matter 10 Micrometers & Smllr Tons/Yr: 0

754

**TERRY NORTHCUTT TRUCKING
8493 BRUNSWICK AVE
RIVERSIDE, CA 92503**

**FINDS 1000372479
RCRA-NonGen CAD981693609**

FINDS:

Other Pertinent Environmental Activity Identified at Site

RCRAInfo is a national information system that supports the Resource Conservation and Recovery Act (RCRA) program through the tracking of events and activities related to facilities that generate, transport, and treat, store, or dispose of hazardous waste. RCRAInfo allows RCRA program staff to track the notification, permit, compliance, and corrective action activities required under RCRA.

RCRA-NonGen:

Date form received by agency: 12/23/1986
 Facility name: TERRY NORTHCUTT TRUCKING
 Facility address: 8493 BRUNSWICK AVE
 RIVERSIDE, CA 92503
 EPA ID: CAD981693609
 Mailing address: BRUNSWICK AVE
 RIVERSIDE, CA 92503
 Contact: ENVIRONMENTAL MANAGER
 Contact address: 8493 BRUNSWICK AVE
 RIVERSIDE, CA 92503
 Contact country: US
 Contact telephone: (714) 785-6470
 Contact email: Not reported
 EPA Region: 09
 Classification: Non-Generator
 Description: Handler: Non-Generators do not presently generate hazardous waste

Owner/Operator Summary:

Owner/operator name: TERRY NORTHCUTT
 Owner/operator address: NOT REQUIRED
 NOT REQUIRED, ME 99999
 Owner/operator country: Not reported
 Owner/operator telephone: (415) 555-1212
 Legal status: Private
 Owner/Operator Type: Owner
 Owner/Op start date: Not reported
 Owner/Op end date: Not reported
 Owner/operator name: NOT REQUIRED
 Owner/operator address: NOT REQUIRED
 NOT REQUIRED, ME 99999

MAP FINDINGS
FOCUS MAP 24

Map ID	Site	Database(s)	EPA ID Number
--------	------	-------------	---------------

TERRY NORTHCUTT TRUCKING (Continued)

1000372479

Owner/operator country: Not reported
 Owner/operator telephone: (415) 555-1212
 Legal status: Private
 Owner/Operator Type: Operator
 Owner/Op start date: Not reported
 Owner/Op end date: Not reported

Handler Activities Summary:

U.S. importer of hazardous waste: Unknown
 Mixed waste (haz. and radioactive): Unknown
 Recycler of hazardous waste: No
 Transporter of hazardous waste: Yes
 Treater, storer or disposer of HW: No
 Underground injection activity: No
 On-site burner exemption: Unknown
 Furnace exemption: Unknown
 Used oil fuel burner: No
 Used oil processor: No
 User oil refiner: No
 Used oil fuel marketer to burner: No
 Used oil Specification marketer: No
 Used oil transfer facility: No
 Used oil transporter: No
 Off-site waste receiver: Commercial status unknown

Violation Status: No violations found

755

**WATSON PAINTING CORP
8745 CONWAY DR
RIVERSIDE, CA 92503**

**HAZNET S108224970
N/A**

HAZNET:

Gepaid: CAC002582968
 Contact: LESLIE MCKESSY
 Telephone: 9097856765
 Facility Addr2: Not reported
 Mailing Name: Not reported
 Mailing Address: 8745 CONWAY DR
 Mailing City,St,Zip: RIVERSIDE, CA 92503
 Gen County: Riverside
 TSD EPA ID: CAT080013352
 TSD County: Los Angeles
 Waste Category: Off-specification, aged, or surplus organics
 Disposal Method: Recycler
 Tons: 0.22
 Facility County: Not reported

Gepaid: CAC002582968
 Contact: LESLIE MCKESSY
 Telephone: 9097856765
 Facility Addr2: Not reported
 Mailing Name: Not reported
 Mailing Address: 8745 CONWAY DR
 Mailing City,St,Zip: RIVERSIDE, CA 92503
 Gen County: Riverside
 TSD EPA ID: CAT080013352
 TSD County: Los Angeles
 Waste Category: Off-specification, aged, or surplus organics

MAP FINDINGS
FOCUS MAP 24

Map ID	Site	Database(s)	EPA ID Number
	WATSON PAINTING CORP (Continued)		S108224970
	Disposal Method: Recycler Tons: 0.22 Facility County: Not reported		
756	INTOWN PROPERTIES, INC./HUD 8820 HOLLY LANE RIVERSIDE, CA 92503	HAZNET	S103970802 N/A
	HAZNET: Gepaid: CAC001077400 Contact: HUD Telephone: 0000000000 Facility Addr2: Not reported Mailing Name: Not reported Mailing Address: 2086 S "E" ST, STE 204 Mailing City,St,Zip: SAN BERNARDINO, CA 924080000 Gen County: Riverside TSD EPA ID: CAD028409019 TSD County: Los Angeles Waste Category: Household waste Disposal Method: Treatment, Tank Tons: .0500 Facility County: Riverside Gepaid: CAC001077400 Contact: HUD Telephone: 0000000000 Facility Addr2: Not reported Mailing Name: Not reported Mailing Address: 2086 S "E" ST, STE 204 Mailing City,St,Zip: SAN BERNARDINO, CA 924080000 Gen County: Riverside TSD EPA ID: CAD028409019 TSD County: Los Angeles Waste Category: Household waste Disposal Method: Transfer Station Tons: .0825 Facility County: Riverside		
762	U.S. ARMY FORMER CAMP ANZA 7751 JANET AVENUE RIVERSIDE, CA 92503	LUST	S105690608 N/A
	LUST: Region: STATE Status: Case Closed Chemical: Heater Fuel Local Case #: Not reported Case Number: 083303918T Qty Leaked: Not reported Abate Method: Not reported Case Type: Drinking Water Aquifer affected Cross Street: WARREN STREET Enf Type: Not reported Funding: Not reported How Discovered: Tank Closure		

MAP FINDINGS
FOCUS MAP 24

Map ID Site Database(s) EPA ID Number

U.S. ARMY FORMER CAMP ANZA (Continued)

S105690608

How Stopped: Close Tank
 Leak Cause: UNK
 Leak Source: UNK
 Global Id: T0606529114
 Stop Date: 1995-08-20 00:00:00
 Confirm Leak: Not reported
 Workplan: Not reported
 Prelim Assess: Not reported
 Pollution Char: Not reported
 Remed Plan: Not reported
 Remed Action: Not reported
 Monitoring: Not reported
 Report Date: 2002-10-02 00:00:00
 Discover Date: 1995-08-20 00:00:00
 Enforcement Dt: Not reported
 Release Date: 1995-12-04 00:00:00
 Review Date: Not reported
 Enter Date: Not reported
 MTBE Date: Not reported
 GW Qualifier: Not reported
 Soil Qualifier: Not reported
 Max MTBE GW ppb: Not reported
 Max MTBE Soil ppb: Not reported
 County: 33
 Org Name: Not reported
 Reg Board: Santa Ana Region
 Contact Person: Not reported
 Responsible Party: JEFFERY DEVINE
 RP Address: 911 WILSHIRE BLVD.
 Interim: Not reported
 Oversight Prgm: Department of Defense UST
 MTBE Class: *
 MTBE Conc: 0
 MTBE Fuel: 0
 MTBE Tested: Not Required to be Tested.
 Staff: JCB
 Staff Initials: SAN
 Lead Agency: Regional Board
 Local Agency: 33000L
 Hydr Basin #: Not reported
 Beneficial: Not reported
 Priority: Not reported
 Cleanup Fund Id: Not reported
 Work Suspended: Not reported
 Operator: Not reported
 Water System Name: Not reported
 Well Name: Not reported
 Distance To Lust: 0
 Waste Discharge Global ID: Not reported
 Waste Disch Assigned Name: Not reported
 Summary: Not reported

LUST:

Region: 8
 Case Type: Drinking Water Aquifer affected
 Cross Street: WARREN STREET
 Enf Type: Not reported

MAP FINDINGS
FOCUS MAP 24

Map ID Site Database(s) EPA ID Number

U.S. ARMY FORMER CAMP ANZA (Continued)

S105690608

Funding: Not reported
 How Discovered: Tank Closure
 How Stopped: Close Tank
 Leak Cause: UNK
 Leak Source: UNK
 Global ID: T0606529114
 How Stopped Date: 8/20/1995
 Review Date: Not reported
 Workplan: Not reported
 Prelim Assess: Not reported
 Pollution Char: Not reported
 Remed Plan: Not reported
 Remed Action: Not reported
 Monitoring: Not reported
 Close Date: 10/2/2002
 Discover Date: 8/20/1995
 Enforcement Date: Not reported
 Review Date: Not reported
 Enter Date: Not reported
 MTBE Date: Not reported
 GW Qualifies: Not reported
 Soil Qualifies: Not reported
 Max MTBE GW: Not reported
 Max MTBE Soil: Not reported
 County: Riverside
 Operator: Not reported
 Regional Board: 08
 Facility Status: Case Closed
 Substance: 12
 Facility Contact: Not reported
 Interim: Not reported
 Oversight Program: DOD
 Latitude: 0
 Longitude: 0
 MTBE Concentration: 0
 MTBE Fuel: 0
 MTBE Tested: NRQ
 Staff: JCB
 Staff Initials: Not reported
 Lead Agency: Regional Board
 Local Agency: 33000L
 Hydr Basin #: Not reported
 Beneficial: Not reported
 Priority: Not reported
 Cleanup Fund Id: Not reported
 Work Suspended: Not reported
 Local Case Num: Not reported
 Case Number: 083303918T
 Qty Leaked: Not reported
 Abate Method: Not reported
 MTBE Class: *
 Summary: Not reported

MAP FINDINGS
FOCUS MAP 24

Map ID Site Database(s) EPA ID Number

QUALITY CLEANERS (Continued)

1000287378

NOT REQUIRED, ME 99999
Owner/operator country: Not reported
Owner/operator telephone: (415) 555-1212
Legal status: Private
Owner/Operator Type: Operator
Owner/Op start date: Not reported
Owner/Op end date: Not reported

Handler Activities Summary:

U.S. importer of hazardous waste: Unknown
Mixed waste (haz. and radioactive): Unknown
Recycler of hazardous waste: No
Transporter of hazardous waste: No
Treater, storer or disposer of HW: No
Underground injection activity: No
On-site burner exemption: Unknown
Furnace exemption: Unknown
Used oil fuel burner: No
Used oil processor: No
User oil refiner: No
Used oil fuel marketer to burner: No
Used oil Specification marketer: No
Used oil transfer facility: No
Used oil transporter: No
Off-site waste receiver: Commercial status unknown

Historical Generators:

Date form received by agency: 01/23/1987
Facility name: QUALITY CLEANERS
Classification: Large Quantity Generator

Facility Has Received Notices of Violations:

Regulation violated: Not reported
Area of violation: Generators - General
Date violation determined: 01/12/1989
Date achieved compliance: 02/24/1989
Violation lead agency: State
Enforcement action: WRITTEN INFORMAL
Enforcement action date: 02/01/1989
Enf. disposition status: Not reported
Enf. disp. status date: Not reported
Enforcement lead agency: State
Proposed penalty amount: Not reported
Final penalty amount: Not reported
Paid penalty amount: Not reported

Evaluation Action Summary:

Evaluation date: 02/28/1993
Evaluation: COMPLIANCE EVALUATION INSPECTION ON-SITE
Area of violation: Not reported
Date achieved compliance: Not reported
Evaluation lead agency: State Contractor/Grantee

Evaluation date: 01/12/1989
Evaluation: COMPLIANCE EVALUATION INSPECTION ON-SITE

MAP FINDINGS
FOCUS MAP 24

Map ID	Site	Database(s)	EPA ID Number
--------	------	-------------	---------------

QUALITY CLEANERS (Continued)

1000287378

Area of violation: Generators - General
Date achieved compliance: 02/24/1989
Evaluation lead agency: State

FINDS:

Other Pertinent Environmental Activity Identified at Site

RCRAInfo is a national information system that supports the Resource Conservation and Recovery Act (RCRA) program through the tracking of events and activities related to facilities that generate, transport, and treat, store, or dispose of hazardous waste. RCRAInfo allows RCRA program staff to track the notification, permit, compliance, and corrective action activities required under RCRA.

HAZNET:

Gepaid: CAD981614522
Contact: HARISH ASHER, OWNER
Telephone: 9096840157
Facility Addr2: Not reported
Mailing Name: Not reported
Mailing Address: 4850 JACKSON
Mailing City,St,Zip: RIVERSIDE, CA 925030000
Gen County: Riverside
TSD EPA ID: CAD981397417
TSD County: Los Angeles
Waste Category: Halogenated solvents (chloroform, methyl chloride, perchloroethylene, etc.)
Disposal Method: Recycler
Tons: .2107
Facility County: Riverside

Gepaid: CAD981614522
Contact: HARISH ASHER, OWNER
Telephone: 9096840157
Facility Addr2: Not reported
Mailing Name: Not reported
Mailing Address: 4850 JACKSON
Mailing City,St,Zip: RIVERSIDE, CA 925030000
Gen County: Riverside
TSD EPA ID: CAD981397417
TSD County: Los Angeles
Waste Category: Not reported
Disposal Method: Recycler
Tons: .0000
Facility County: Riverside

Gepaid: CAD981614522
Contact: HARISH ASHER, OWNER
Telephone: 9096840157
Facility Addr2: Not reported
Mailing Name: Not reported
Mailing Address: 4850 JACKSON
Mailing City,St,Zip: RIVERSIDE, CA 925030000
Gen County: Riverside
TSD EPA ID: CAD089446710
TSD County: Los Angeles

MAP FINDINGS
FOCUS MAP 24

Map ID Site Database(s) EPA ID Number

QUALITY CLEANERS (Continued)

1000287378

Waste Category: Other organic solids
Disposal Method: Transfer Station
Tons: .0500
Facility County: Riverside

Gepaid: CAD981614522
Contact: HARISH ASHER, OWNER
Telephone: 9096840157
Facility Addr2: Not reported
Mailing Name: Not reported
Mailing Address: 4850 JACKSON
Mailing City,St,Zip: RIVERSIDE, CA 925030000
Gen County: Riverside
TSD EPA ID: CAD089446710
TSD County: Los Angeles
Waste Category: Halogenated solvents (chloroform, methyl chloride, perchloroethylene, etc.)
Disposal Method: Transfer Station
Tons: .0500
Facility County: Riverside

[Click this hyperlink](#) while viewing on your computer to access
-1 additional CA_HAZNET: record(s) in the EDR Site Report.

CLEANERS:

EPA Id: CAD981614522
NAICS Code: Not reported
NAICS Description: Not reported
Create Date: 4/10/1987
Facility Active: No
Inactive Date: 6/30/1996
Facility Addr2: Not reported
Mailing Name: Not reported
Mailing Address: 4850 JACKSON
Mailing Address 2: Not reported
Mailing State: CA
Mailing Zip: 925030000
Region Code: 4
Owner Name: HARISH ASHER OWNER
Owner Address: 6165 WINDEMERE WAY
Owner Address 2: Not reported
Owner Telephone: Not reported
Owner Fax Number: Not reported
Contact Name: UNDELIVERABLE 1996 FEES FORM
Contact Address: 4850 JACKSON
Contact Address 2: Not reported
Contact Telephone: 9096889150
Contact Fax Number: Not reported
SIC Description: Not reported

MAP FINDINGS
FOCUS MAP 24

Map ID	Site	Database(s)	EPA ID Number
764	CHURCH TREFT STORE 4850 JACKSON ST RIVERSIDE, CA 92503 HAZNET: Gepaid: CAC002575389 Contact: PAUL NEWHOUSE Telephone: 9099909680 Facility Addr2: Not reported Mailing Name: Not reported Mailing Address: 4545 ALLSTATE DR Mailing City,St,Zip: RIVERSIDE, CA 92503 Gen County: Riverside TSD EPA ID: CAD009007626 TSD County: Los Angeles Waste Category: Asbestos-containing waste Disposal Method: Disposal, Land Fill Tons: 50.56 Facility County: Not reported	HAZNET	S108201566 N/A
765	5775 VAN BUREN RIVERSIDE, CA 92503 CHMIRS: OES Incident Number: 9099235 OES notification: Not reported OES Date: Not reported OES Time: Not reported Incident Date: 29-MAY-90 Date Completed: 29-MAY-90 Property Use: 100 Agency Id Number: 33075 Agency Incident Number: 9007283 Time Notified: 1809 Time Completed: 1814 Surrounding Area: 500 Estimated Temperature: 72 Property Management: P Special Studies 1: Not reported Special Studies 2: Not reported Special Studies 3: Not reported Special Studies 4: Not reported Special Studies 5: Not reported Special Studies 6: Not reported More Than Two Substances Involved?: N Resp Agncy Personel # Of Decontaminated: 0 Responding Agency Personel # Of Injuries: 0 Responding Agency Personel # Of Fatalities:0 Others Number Of Decontaminated: 0 Others Number Of Injuries: 0 Others Number Of Fatalities: 0 Vehicle Make/year: Not reported Vehicle License Number: Not reported Vehicle State: Not reported Vehicle Id Number: Not reported CA/DOT/PUC/ICC Number: Not reported Company Name: Not reported Reporting Officer Name/ID: C.R. BUNKER #12497 E-7A Report Date: 29-MAY-90	CHMIRS	S100221255 N/A

MAP FINDINGS
FOCUS MAP 24

Map ID	Site	Database(s)	EPA ID Number
--------	------	-------------	---------------

(Continued)

S100221255

Comments:	N
Facility Telephone:	714 782-5331
Waterway Involved:	Not reported
Waterway:	Not reported
Spill Site:	Not reported
Cleanup By:	Not reported
Containment:	Not reported
What Happened:	Not reported
Type:	Not reported
Measure:	Not reported
Other:	Not reported
Date/Time:	Not reported
Year:	88-92
Agency:	Not reported
Incident Date:	Not reported
Admin Agency:	Not reported
Amount:	Not reported
Contained:	Not reported
Site Type:	Not reported
E Date:	16-MAY-91
Substance:	Not reported
Quantity Released:	Not reported
BBLs:	Not reported
Cups:	Not reported
CUFT:	Not reported
Gallons:	Not reported
Grams:	Not reported
Pounds:	Not reported
Liters:	Not reported
Ounces:	Not reported
Pints:	Not reported
Quarts:	Not reported
Sheen:	Not reported
Tons:	Not reported
Unknown:	Not reported
Description:	Not reported
Evacuations:	Not reported
Number of Injuries:	Not reported
Number of Fatalities:	Not reported
Description:	Not reported

767

**INTOWN PROPERTIES, INC/HUD
8947 HOLLY LANE
RIVERSIDE, CA 92553**

**HAZNET S103971043
N/A**

HAZNET:

Gepaid:	CAC001080808
Contact:	HUD
Telephone:	0000000000
Facility Addr2:	Not reported
Mailing Name:	Not reported
Mailing Address:	6850 BROCKTON AVE, STE 215
Mailing City,St,Zip:	RIVERSIDE, CA 925060000
Gen County:	Riverside
TSD EPA ID:	CAD000088252
TSD County:	Los Angeles
Waste Category:	Household waste
Disposal Method:	Transfer Station

MAP FINDINGS
FOCUS MAP 24

Map ID	Site	Database(s)	EPA ID Number
--------	------	-------------	---------------

INTOWN PROPERTIES, INC/HUD (Continued)

S103971043

Tons: .2318
Facility County: Riverside

769

**4800 JACKSON
RIVERSIDE, CA 92503**

**CHMIRS S100218476
N/A**

CHMIRS:

OES Incident Number: 8910350
OES notification: Not reported
OES Date: Not reported
OES Time: Not reported
Incident Date: 01-MAY-89
Date Completed: 01-MAY-89
Property Use: 400
Agency Id Number: 33075
Agency Incident Number: 8905910
Time Notified: 1007
Time Completed: 1210
Surrounding Area: 400
Estimated Temperature: 76
Property Management: P
Special Studies 1: Not reported
Special Studies 2: Not reported
Special Studies 3: Not reported
Special Studies 4: Not reported
Special Studies 5: Not reported
Special Studies 6: Not reported
More Than Two Substances Involved?: N
Resp Agncy Personel # Of Decontaminated: 0
Responding Agency Personel # Of Injuries: 0
Responding Agency Personel # Of Fatalities:0
Others Number Of Decontaminated: 0
Others Number Of Injuries: 0
Others Number Of Fatalities: 0
Vehicle Make/year: Not reported
Vehicle License Number: Not reported
Vehicle State: Not reported
Vehicle Id Number: Not reported
CA/DOT/PUC/ICC Number: Not reported
Company Name: Not reported
Reporting Officer Name/ID: DAVID LESH #55200
Report Date: 01-MAY-89
Comments: Not reported
Facility Telephone: 714 351-6107
Waterway Involved: Not reported
Waterway: Not reported
Spill Site: Not reported
Cleanup By: Not reported
Containment: Not reported
What Happened: Not reported
Type: Not reported
Measure: Not reported
Other: Not reported
Date/Time: Not reported
Year: 88-92
Agency: Not reported
Incident Date: Not reported

MAP FINDINGS
FOCUS MAP 24

Map ID	Site	Database(s)	EPA ID Number
--------	------	-------------	---------------

(Continued)

S100218476

Admin Agency:	Not reported
Amount:	Not reported
Contained:	Not reported
Site Type:	Not reported
E Date:	10-MAY-90
Substance:	Not reported
Quantity Released:	Not reported
BBLs:	Not reported
Cups:	Not reported
CUFT:	Not reported
Gallons:	Not reported
Grams:	Not reported
Pounds:	Not reported
Liters:	Not reported
Ounces:	Not reported
Pints:	Not reported
Quarts:	Not reported
Sheen:	Not reported
Tons:	Not reported
Unknown:	Not reported
Description:	Not reported
Evacuations:	Not reported
Number of Injuries:	Not reported
Number of Fatalities:	Not reported
Description:	Not reported

770

8786 COLORADO ST
RIVERSIDE, CA 92504

CDL S107536822
N/A

CDL:

Facility ID:	199712072
Date:	1997-12-13 00:00:00
Lab Type:	Illegal Drug Lab (L) - location where an illegal drug lab was operated or drug lab equipment and/or materials were stored.

771

SATELITE PROPERTY MANAGEMENT COMPANY
5655 VAN BUREN BLVD
RIVERSIDE, CA 92503

HAZNET S108754646
N/A

HAZNET:

Gepaid:	CAC002610416
Contact:	TERESA DAVENPORT
Telephone:	7145582411
Facility Addr2:	Not reported
Mailing Name:	Not reported
Mailing Address:	1010 E CHESTNUT AVE
Mailing City,St,Zip:	SANTA ANA, CA 92701
Gen County:	Riverside
TSD EPA ID:	CAD028409019
TSD County:	Los Angeles
Waste Category:	Other organic solids
Disposal Method:	H14
Tons:	650
Facility County:	Riverside

MAP FINDINGS
FOCUS MAP 24

Map ID	Site	Database(s)	EPA ID Number
771	BIG O TIRE 5640 VAN BUREN BLVD RIVERSIDE, CA 92503	HAZNET	S103665155 N/A
	HAZNET: Gepaid: CAL000097827 Contact: OLIVER & WINSTON Telephone: 8189721200 Facility Addr2: Not reported Mailing Name: Not reported Mailing Address: 900 W ALAMEDA AVE Mailing City,St,Zip: BURBANK, CA 915062802 Gen County: Riverside TSD EPA ID: CAT080013352 TSD County: Los Angeles Waste Category: Aqueous solution with 10% or more total organic residues Disposal Method: Recycler Tons: .3752 Facility County: Riverside		
	Gepaid: CAL000223021 Contact: TIMOTHY LEE MC CLANAHAN Telephone: 7145020644 Facility Addr2: Not reported Mailing Name: Not reported Mailing Address: 5640 VAN BUREN BLVD Mailing City,St,Zip: RIVERSIDE, CA 925030000 Gen County: Riverside TSD EPA ID: Not reported TSD County: Los Angeles Waste Category: Unspecified aqueous solution Disposal Method: Recycler Tons: 0.2 Facility County: Not reported		
	Gepaid: CAR000085589 Contact: -- Telephone: 9093430252 Facility Addr2: Not reported Mailing Name: Not reported Mailing Address: 900 W ALAMEDA AVE Mailing City,St,Zip: BURBANK, CA 915062802 Gen County: Riverside TSD EPA ID: Not reported TSD County: San Bernardino Waste Category: Aqueous solution with less than 10% total organic residues Disposal Method: Transfer Station Tons: 0.1 Facility County: Not reported		
	Gepaid: CAR000085589 Contact: -- Telephone: 9093430252 Facility Addr2: Not reported Mailing Name: Not reported Mailing Address: 900 W ALAMEDA AVE Mailing City,St,Zip: BURBANK, CA 915062802 Gen County: Riverside TSD EPA ID: Not reported		

MAP FINDINGS
FOCUS MAP 24

Map ID Site Database(s) EPA ID Number

BIG O TIRE (Continued)

S103665155

TSD County: Los Angeles
 Waste Category: Oil/water separation sludge
 Disposal Method: Recycler
 Tons: 3.94
 Facility County: Not reported

Gepaid: CAL000097827
 Contact: OLIVER & WINSTON
 Telephone: 8189721200
 Facility Addr2: Not reported
 Mailing Name: Not reported
 Mailing Address: 900 W ALAMEDA AVE
 Mailing City,St,Zip: BURBANK, CA 915062802
 Gen County: Riverside
 TSD EPA ID: CAT080025711
 TSD County: San Bernardino
 Waste Category: Aqueous solution with less than 10% total organic residues
 Disposal Method: Not reported
 Tons: .0834
 Facility County: Riverside

[Click this hyperlink](#) while viewing on your computer to access
7 additional CA_HAZNET: record(s) in the EDR Site Report.

771

**WINSTON TIRE NO 133
5640 VAN BUREN BLVD
RIVERSIDE, CA 92503**

**RCRA-SQG 1004676460
FINDS CAR000085589**

RCRA-SQG:

Date form received by agency: 10/25/2000
 Facility name: WINSTON TIRE NO 133
 Facility address: 5640 VAN BUREN BLVD
 RIVERSIDE, CA 92503
 EPA ID: CAR000085589
 Contact: ABRAHAM RODRIGUEZ
 Contact address: 5640 VAN BUREN BLVD
 RIVERSIDE, CA 92503
 Contact country: US
 Contact telephone: (909) 343-0252
 Contact email: Not reported
 EPA Region: 09
 Classification: Small Small Quantity Generator
 Description: Handler: generates more than 100 and less than 1000 kg of hazardous waste during any calendar month and accumulates less than 6000 kg of hazardous waste at any time; or generates 100 kg or less of hazardous waste during any calendar month, and accumulates more than 1000 kg of hazardous waste at any time

Owner/Operator Summary:

Owner/operator name: WINSTON TIRE
 Owner/operator address: 900 W ALAMEDA
 BURBANK, CA 91506
 Owner/operator country: Not reported
 Owner/operator telephone: (909) 343-0252
 Legal status: Private
 Owner/Operator Type: Owner
 Owner/Op start date: Not reported

MAP FINDINGS
FOCUS MAP 24

Map ID	Site	Database(s)	EPA ID Number
--------	------	-------------	---------------

WINSTON TIRE NO 133 (Continued)

1004676460

Owner/Op end date: Not reported

Handler Activities Summary:

U.S. importer of hazardous waste: Unknown
Mixed waste (haz. and radioactive): Unknown
Recycler of hazardous waste: No
Transporter of hazardous waste: No
Treater, storer or disposer of HW: No
Underground injection activity: No
On-site burner exemption: Unknown
Furnace exemption: Unknown
Used oil fuel burner: No
Used oil processor: No
User oil refiner: No
Used oil fuel marketer to burner: No
Used oil Specification marketer: No
Used oil transfer facility: No
Used oil transporter: No
Off-site waste receiver: Commercial status unknown

Hazardous Waste Summary:

Waste code: D000
Waste name: Not Defined

Waste code: D039
Waste name: TETRACHLOROETHYLENE

Violation Status: No violations found

FINDS:

Other Pertinent Environmental Activity Identified at Site

RCRAInfo is a national information system that supports the Resource Conservation and Recovery Act (RCRA) program through the tracking of events and activities related to facilities that generate, transport, and treat, store, or dispose of hazardous waste. RCRAInfo allows RCRA program staff to track the notification, permit, compliance, and corrective action activities required under RCRA.

771

**CONTINENTAL DRY CLEANERS
5638 VAN BUREN BOULEVARD
RIVERSIDE, CA**

**SLIC S107473140
N/A**

SLIC:

Region: STATE
Global Id: SL0606554673
Assigned Name: SLICSITE
Lead Agency Contact: WM. DENNIS MERKLIN
Lead Agency: SANTA ANA RWQCB (REGION 8)
Lead Agency Case Number: Not reported
Responsible Party: Not reported
Recent Dtw: Not reported
Substance Released: 52
Facility Status: Case Open

MAP FINDINGS
FOCUS MAP 24

Map ID	Site	Database(s)	EPA ID Number
771	CONTINENTAL CLEANERS (FORMER) 5638 VAN BUREN BOULEVARD RIVERSIDE, CA	SLIC	S108542935 N/A
	SLIC: Type: Soil and Groundwater Facility Status: Additional Characterization Underway Region: 8 Staff: WDM Substance: WDM Lead Agency: WDM Location Code: WDM Thomas Bros Code: WDM		
771	CONTINENTAL CLEANERS 5638 VAN BUREN RIVERSIDE, CA 92504	DRYCLEANERS	S106166982 N/A
	CLEANERS: EPA Id: CAL000021710 NAICS Code: Not reported NAICS Description: Not reported Create Date: 11/14/1989 Facility Active: No Inactive Date: 1/1/1995 Facility Addr2: Not reported Mailing Name: Not reported Mailing Address: 5638 VAN BUREN Mailing Address 2: Not reported Mailing State: CA Mailing Zip: 925040000 Region Code: 1 Owner Name: LIEBERMANN PETRA Owner Address: -- Owner Address 2: Not reported Owner Telephone: 0 Owner Fax Number: Not reported Contact Name: UNDELIVERABLE SURVEY 2-1-95 HJ Contact Address: -- Contact Address 2: Not reported Contact Telephone: -- Contact Fax Number: Not reported SIC Description: Not reported		
771	CONTINENTAL CLEANERS, P. LIEBE 5638 VAN BUREN BL RIVERSIDE, CA 92503	DRYCLEANERS EMI	S106166824 N/A
	CLEANERS: EPA Id: CAL000004646 NAICS Code: Not reported NAICS Description: Not reported Create Date: 11/14/1989 Facility Active: No Inactive Date: 1/1/1995 Facility Addr2: Not reported Mailing Name: Not reported Mailing Address: 5638 VAN BUREN BLVD		

MAP FINDINGS
FOCUS MAP 24

Map ID Site Database(s) EPA ID Number

CONTINENTAL CLEANERS, P. LIEBE (Continued)

S106166824

Mailing Address 2: Not reported
 Mailing State: CA
 Mailing Zip: 925030000
 Region Code: 4
 Owner Name: --
 Owner Address: --
 Owner Address 2: Not reported
 Owner Telephone: 0
 Owner Fax Number: Not reported
 Contact Name: INACTIVE PER UNDELIVE SURVEY
 Contact Address: 12-15-94 LH
 Contact Address 2: Not reported
 Contact Telephone: --
 Contact Fax Number: Not reported
 SIC Description: Not reported

EMI:

Year: 1990
 Carbon Monoxide Emissions Tons/Yr: 33
 Air Basin: SC
 Facility ID: 60566
 Air District Name: SC
 SIC Code: 7216
 Air District Name: SOUTH COAST AQMD
 Community Health Air Pollution Info System: Not reported
 Consolidated Emission Reporting Rule: Not reported
 Total Organic Hydrocarbon Gases Tons/Yr: 2
 Reactive Organic Gases Tons/Yr: 0
 Carbon Monoxide Emissions Tons/Yr: 0
 NOX - Oxides of Nitrogen Tons/Yr: 0
 SOX - Oxides of Sulphur Tons/Yr: 0
 Particulate Matter Tons/Yr: 0
 Part. Matter 10 Micrometers & Smllr Tons/Yr: 0

**773 HUD C/O GOLDEN FEATHER REALTY INC
 4497 MONROE ST
 RIVERSIDE, CA 92504**

**HAZNET S104573273
 N/A**

HAZNET:

Gepaid: CAC002233417
 Contact: HUD C/O GOLDEN FEATHER REALTY
 Telephone: 9494776300
 Facility Addr2: Not reported
 Mailing Name: Not reported
 Mailing Address: 2500 MICHELSON ST STE 100
 Mailing City,St,Zip: IRVINE, CA 926120000
 Gen County: Riverside
 TSD EPA ID: CAD982444481
 TSD County: San Bernardino
 Waste Category: Household waste
 Disposal Method: Transfer Station
 Tons: 0.0125
 Facility County: Riverside

Gepaid: CAC002233417
 Contact: HUD C/O GOLDEN FEATHER REALTY
 Telephone: 9494776300

MAP FINDINGS
FOCUS MAP 24

Map ID Site Database(s) EPA ID Number

GOODYEAR TIRE CO (Continued)

1000194871

hazardous waste at any time

Owner/Operator Summary:

Owner/operator name: ROBERT OVERDEVEST
Owner/operator address: NOT REQUIRED
NOT REQUIRED, ME 99999
Owner/operator country: Not reported
Owner/operator telephone: (415) 555-1212
Legal status: Private
Owner/Operator Type: Owner
Owner/Op start date: Not reported
Owner/Op end date: Not reported

Owner/operator name: NOT REQUIRED
Owner/operator address: NOT REQUIRED
NOT REQUIRED, ME 99999
Owner/operator country: Not reported
Owner/operator telephone: (415) 555-1212
Legal status: Private
Owner/Operator Type: Operator
Owner/Op start date: Not reported
Owner/Op end date: Not reported

Handler Activities Summary:

U.S. importer of hazardous waste: Unknown
Mixed waste (haz. and radioactive): Unknown
Recycler of hazardous waste: No
Transporter of hazardous waste: No
Treater, storer or disposer of HW: No
Underground injection activity: No
On-site burner exemption: Unknown
Furnace exemption: Unknown
Used oil fuel burner: No
Used oil processor: No
User oil refiner: No
Used oil fuel marketer to burner: No
Used oil Specification marketer: No
Used oil transfer facility: No
Used oil transporter: No
Off-site waste receiver: Commercial status unknown

Violation Status: No violations found

FINDS:

Other Pertinent Environmental Activity Identified at Site

RCRAInfo is a national information system that supports the Resource Conservation and Recovery Act (RCRA) program through the tracking of events and activities related to facilities that generate, transport, and treat, store, or dispose of hazardous waste. RCRAInfo allows RCRA program staff to track the notification, permit, compliance, and corrective action activities required under RCRA.

HAZNET:

Gepaid: CAD981667157

MAP FINDINGS
FOCUS MAP 24

Map ID	Site	Database(s)	EPA ID Number
--------	------	-------------	---------------

GOODYEAR TIRE CO (Continued)

1000194871

Contact: Not reported
 Telephone: 0000000000
 Facility Addr2: Not reported
 Mailing Name: Not reported
 Mailing Address: 5520 VAN BUREN BLVD
 Mailing City,St,Zip: RIVERSIDE, CA 925030000
 Gen County: Riverside
 TSD EPA ID: CAD028409019
 TSD County: Los Angeles
 Waste Category: Aqueous solution with less than 10% total organic residues
 Disposal Method: Treatment, Tank
 Tons: 1.9599
 Facility County: Riverside

778

**GOODYEAR TIRE CENTERS
5520 VAN BUREN BLVD
RIVERSIDE, CA 92503**

**CA FID UST S101589861
SWEEPS UST N/A**

CA FID UST:

Facility ID: 33000324
 Regulated By: UTNKA
 Regulated ID: Not reported
 Cortese Code: Not reported
 SIC Code: Not reported
 Facility Phone: 7143598473
 Mail To: Not reported
 Mailing Address: 5520 VAN BUREN BLVD
 Mailing Address 2: Not reported
 Mailing City,St,Zip: RIVERSIDE 92503
 Contact: Not reported
 Contact Phone: Not reported
 DUNS Number: Not reported
 NPDES Number: Not reported
 EPA ID: Not reported
 Comments: Not reported
 Status: Active

SWEEPS UST:

Status: A
 Comp Number: 1857
 Number: 1
 Board Of Equalization: Not reported
 Ref Date: 08-26-91
 Act Date: 08-26-91
 Created Date: 08-26-91
 Tank Status: A
 Owner Tank Id: Not reported
 Swrcb Tank Id: 33-000-001857-000001
 Actv Date: 08-26-91
 Capacity: 500
 Tank Use: OIL
 Stg: W
 Content: WASTE OIL
 Number Of Tanks: 1

MAP FINDINGS
FOCUS MAP 24

Map ID	Site	Database(s)	EPA ID Number
778	GOODYEAR (VAN BUREN) 5520 VAN BUREN BLVD RIVERSIDE, CA LUST: Region: RIVERSIDE Site Closed: Yes Employee ID: 2 Facility ID: 92192 Case Type: Drinking Water Aquifer affected Status: 9	LUST	S103820896 N/A
778	GOODYEAR TIRES 5520 VAN BUREN BLVD RIVERSIDE, CA 92503 LUST: Region: STATE Status: Case Closed Chemical: Solvents Local Case #: 92192 Case Number: 083301788T Qty Leaked: Not reported Abate Method: Excavate and Dispose - remove contaminated soil and dispose in approved site Case Type: Drinking Water Aquifer affected Cross Street: PHILBIN Enf Type: Not reported Funding: Not reported How Discovered: Tank Closure How Stopped: Not reported Leak Cause: Overfill Leak Source: UNK Global Id: T0606500231 Stop Date: 1992-01-30 00:00:00 Confirm Leak: 1992-01-30 00:00:00 Workplan: 1992-04-08 00:00:00 Prelim Assess: 1992-08-15 00:00:00 Pollution Char: 1992-09-03 00:00:00 Remed Plan: 1993-08-17 00:00:00 Remed Action: 1993-09-27 00:00:00 Monitoring: 1994-05-03 00:00:00 Report Date: 2005-03-29 00:00:00 Discover Date: 1992-01-30 00:00:00 Enforcement Dt: Not reported Release Date: 1992-03-03 00:00:00 Review Date: 1997-03-25 00:00:00 Enter Date: 1992-04-13 00:00:00 MTBE Date: Not reported GW Qualifier: Not reported Soil Qualifier: Not reported Max MTBE GW ppb: Not reported Max MTBE Soil ppb: Not reported County: 33 Org Name: Not reported Reg Board: Santa Ana Region Contact Person: Not reported Responsible Party: GOODYEAR TIRE COMPANY	LUST Cortese CA FID UST EMI SWEEPS UST	S101590128 N/A

MAP FINDINGS
FOCUS MAP 24

Map ID Site Database(s) EPA ID Number

GOODYEAR TIRES (Continued)

S101590128

RP Address: 6666 EAST WASHINGTON BLVD., LOS ANGELES CA 90040-1869
 Interim: Not reported
 Oversight Prgm: LUST
 MTBE Class: *
 MTBE Conc: 0
 MTBE Fuel: 0
 MTBE Tested: Not Required to be Tested.
 Staff: CAB
 Staff Initials: SCB
 Lead Agency: Local Agency
 Local Agency: 33000L
 Hydr Basin #: UPPER SANTA ANA VALL
 Beneficial: Not reported
 Priority: Not reported
 Cleanup Fund Id: Not reported
 Work Suspended: Not reported
 Operator: Not reported
 Water System Name: Not reported
 Well Name: Not reported
 Distance To Lust: 0
 Waste Discharge Global ID: Not reported
 Waste Disch Assigned Name: Not reported
 Summary: SOLVENTS AND WASTE OIL

LUST:

Region: 8
 Case Type: Drinking Water Aquifer affected
 Cross Street: PHILBIN
 Enf Type: Not reported
 Funding: Not reported
 How Discovered: Tank Closure
 How Stopped: Not reported
 Leak Cause: Overfill
 Leak Source: UNK
 Global ID: T0606500231
 How Stopped Date: 1/30/1992
 Review Date: 1/30/1992
 Workplan: 4/8/1992
 Prelim Assess: 8/15/1992
 Pollution Char: 9/3/1992
 Remed Plan: 8/17/1993
 Remed Action: 9/27/1993
 Monitoring: 5/3/1994
 Close Date: Not reported
 Discover Date: 1/30/1992
 Enforcement Date: Not reported
 Review Date: 3/25/1997
 Enter Date: 4/13/1992
 MTBE Date: Not reported
 GW Qualifies: Not reported
 Soil Qualifies: Not reported
 Max MTBE GW: Not reported
 Max MTBE Soil: Not reported
 County: Riverside
 Operator: Not reported
 Regional Board: 08
 Facility Status: Post remedial action monitoring

MAP FINDINGS
FOCUS MAP 24

Map ID	Site	Database(s)	EPA ID Number
--------	------	-------------	---------------

GOODYEAR TIRES (Continued)

S101590128

Substance: 13
 Facility Contact: Not reported
 Interim: Not reported
 Oversight Program: LUST
 Latitude: 33.939185
 Longitude: -117.4543124
 MTBE Concentration: 0
 MTBE Fuel: 0
 MTBE Tested: NRQ
 Staff: CAB
 Staff Initials: UNK
 Lead Agency: Local Agency
 Local Agency: 33000L
 Hydr Basin #: UPPER SANTA ANA VALL
 Beneficial: Not reported
 Priority: Not reported
 Cleanup Fund Id: Not reported
 Work Suspended: Not reported
 Local Case Num: 92192
 Case Number: 083301788T
 Qty Leaked: Not reported
 Abate Method: Excavate and Dispose - remove contaminated soil and dispose in approved site
 MTBE Class: *
 Summary: SOLVENTS AND WASTE OIL

Cortese:
 Region: CORTESE
 Facility Addr2: 5520 VAN BUREN BLVD

CA FID UST:
 Facility ID: 33004574
 Regulated By: UTKNA
 Regulated ID: Not reported
 Cortese Code: Not reported
 SIC Code: Not reported
 Facility Phone: 7146841025
 Mail To: Not reported
 Mailing Address: P O BOX 3708
 Mailing Address 2: Not reported
 Mailing City,St,Zip: RIVERSIDE 92519
 Contact: Not reported
 Contact Phone: Not reported
 DUNS Number: Not reported
 NPDES Number: Not reported
 EPA ID: Not reported
 Comments: Not reported
 Status: Active

EMI:
 Year: 1993
 Carbon Monoxide Emissions Tons/Yr: 33
 Air Basin: SC
 Facility ID: 27495
 Air District Name: SC
 SIC Code: 7359

MAP FINDINGS
FOCUS MAP 24

Map ID Site Database(s) EPA ID Number

GOODYEAR TIRES (Continued)

S101590128

Air District Name: SOUTH COAST AQMD
 Community Health Air Pollution Info System: Not reported
 Consolidated Emission Reporting Rule: Not reported
 Total Organic Hydrocarbon Gases Tons/Yr: 0
 Reactive Organic Gases Tons/Yr: 0
 Carbon Monoxide Emissions Tons/Yr: 0
 NOX - Oxides of Nitrogen Tons/Yr: 0
 SOX - Oxides of Sulphur Tons/Yr: 0
 Particulate Matter Tons/Yr: 0
 Part. Matter 10 Micrometers & Smlr Tons/Yr: 0

Year: 1995
 Carbon Monoxide Emissions Tons/Yr: 33
 Air Basin: SC
 Facility ID: 27495
 Air District Name: SC
 SIC Code: 7359
 Air District Name: SOUTH COAST AQMD
 Community Health Air Pollution Info System: Not reported
 Consolidated Emission Reporting Rule: Not reported
 Total Organic Hydrocarbon Gases Tons/Yr: 0
 Reactive Organic Gases Tons/Yr: 0
 Carbon Monoxide Emissions Tons/Yr: 0
 NOX - Oxides of Nitrogen Tons/Yr: 0
 SOX - Oxides of Sulphur Tons/Yr: 0
 Particulate Matter Tons/Yr: 0
 Part. Matter 10 Micrometers & Smlr Tons/Yr: 0

SWEEPS UST:

Status: A
 Comp Number: 1174
 Number: 1
 Board Of Equalization: Not reported
 Ref Date: 10-19-92
 Act Date: 10-19-92
 Created Date: 06-04-90
 Tank Status: A
 Owner Tank Id: 001745
 Swrcb Tank Id: 33-000-001174-000001
 Actv Date: 10-19-92
 Capacity: 10000
 Tank Use: M.V. FUEL
 Stg: P
 Content: DIESEL
 Number Of Tanks: 2

Status: A
 Comp Number: 1174
 Number: 1
 Board Of Equalization: Not reported
 Ref Date: 10-19-92
 Act Date: 10-19-92
 Created Date: 06-04-90
 Tank Status: A
 Owner Tank Id: 001745
 Swrcb Tank Id: 33-000-001174-000002
 Actv Date: 10-19-92

MAP FINDINGS
FOCUS MAP 24

Map ID	Site	Database(s)	EPA ID Number
--------	------	-------------	---------------

GOODYEAR TIRES (Continued)

S101590128

Capacity: 6000
 Tank Use: M.V. FUEL
 Stg: P
 Content: REG UNLEADED
 Number Of Tanks: Not reported

778

**DISCOUNT TIRE CENTER #15
5520 VAN BUREN BLVD
RIVERSIDE, CA 92503**

**HAZNET S103960807
N/A**

HAZNET:

Gepaid: CAL000148563
 Contact: AKH CO, INC
 Telephone: 2137250099
 Facility Addr2: Not reported
 Mailing Name: Not reported
 Mailing Address: 5800 S EASTERN AVE FL 5
 Mailing City,St,Zip: LOS ANGELES, CA 900404016
 Gen County: Riverside
 TSD EPA ID: CAD093459485
 TSD County: Fresno
 Waste Category: Unspecified solvent mixture Waste
 Disposal Method: Transfer Station
 Tons: .0166
 Facility County: Riverside

Gepaid: CAL000148563
 Contact: AKH CO, INC
 Telephone: 2137250099
 Facility Addr2: Not reported
 Mailing Name: Not reported
 Mailing Address: 5800 S EASTERN AVE FL 5
 Mailing City,St,Zip: LOS ANGELES, CA 900404016
 Gen County: Riverside
 TSD EPA ID: CAD981696420
 TSD County: Los Angeles
 Waste Category: Aqueous solution with less than 10% total organic residues
 Disposal Method: Transfer Station
 Tons: .2293
 Facility County: Riverside

Gepaid: CAL000239950
 Contact: SALVADOR TAFOYA
 Telephone: 9096879503
 Facility Addr2: Not reported
 Mailing Name: Not reported
 Mailing Address: 5520 VAN BUREN BLVD
 Mailing City,St,Zip: RIVERSIDE, CA 925030000
 Gen County: Riverside
 TSD EPA ID: CAT080013352
 TSD County: Los Angeles
 Waste Category: Oil/water separation sludge
 Disposal Method: Recycler
 Tons: 5.83
 Facility County: Riverside

Gepaid: CAL000239950
 Contact: SALVADOR TAFOYA

MAP FINDINGS
FOCUS MAP 24

Map ID	Site	Database(s)	EPA ID Number
--------	------	-------------	---------------

DISCOUNT TIRE CENTER #15 (Continued)

S103960807

Telephone: 9096879503
 Facility Addr2: Not reported
 Mailing Name: Not reported
 Mailing Address: 5520 VAN BUREN BLVD
 Mailing City,St,Zip: RIVERSIDE, CA 925030000
 Gen County: Riverside
 TSD EPA ID: Not reported
 TSD County: San Bernardino
 Waste Category: Aqueous solution with less than 10% total organic residues
 Disposal Method: Transfer Station
 Tons: 0.12
 Facility County: Not reported

Gepaid: CAL000148563
 Contact: AKH CO, INC
 Telephone: 2137250099
 Facility Addr2: Not reported
 Mailing Name: Not reported
 Mailing Address: 5800 S EASTERN AVE FL 5
 Mailing City,St,Zip: LOS ANGELES, CA 900404016
 Gen County: Riverside
 TSD EPA ID: CAT080013352
 TSD County: Los Angeles
 Waste Category: Aqueous solution with 10% or more total organic residues
 Disposal Method: Recycler
 Tons: .1042
 Facility County: Riverside

[Click this hyperlink](#) while viewing on your computer to access additional CA_HAZNET: detail in the EDR Site Report.

**778 HOOSH RIVERSIDE INVESTMENT LLC
5520 VAN BUREN BLVD
RIVERSIDE, CA 92503**

**HAZNET S108209086
N/A**

HAZNET:
 Gepaid: CAC002588414
 Contact: HOUSHANG RESVANI
 Telephone: 8056876824
 Facility Addr2: Not reported
 Mailing Name: Not reported
 Mailing Address: 930 CANON RD
 Mailing City,St,Zip: SANTA BARBARA, CA 93110
 Gen County: Riverside
 TSD EPA ID: CAT080033681
 TSD County: Los Angeles
 Waste Category: Other organic solids
 Disposal Method: Recycler
 Tons: 1.4
 Facility County: Not reported

MAP FINDINGS
FOCUS MAP 24

Map ID	Site	Database(s)	EPA ID Number
778	OMEGA AUTO REPAIR INC 5510 VAN BUREN RIVERSIDE, CA 92503	HAZNET	S103664700 N/A
	HAZNET: Gepaid: CAL000023260 Contact: DURIVAGE DAN Telephone: 0000000000 Facility Addr2: Not reported Mailing Name: Not reported Mailing Address: 5510 VAN BUREN Mailing City,St,Zip: RIVERSIDE, CA 925030000 Gen County: Riverside TSD EPA ID: CAT080013352 TSD County: Los Angeles Waste Category: Unspecified oil-containing waste Disposal Method: Recycler Tons: .4378 Facility County: Riverside		
	Gepaid: CAL000023260 Contact: DURIVAGE DAN Telephone: 0000000000 Facility Addr2: Not reported Mailing Name: Not reported Mailing Address: 5510 VAN BUREN Mailing City,St,Zip: RIVERSIDE, CA 925030000 Gen County: Riverside TSD EPA ID: CAD093459485 TSD County: Fresno Waste Category: Organic liquids with metals Alkaline solution (pH <UN-> 12.5) with metals (antimony, arsenic, barium, beryllium, cadmium, chromium, cobalt, copper, lead, mercury, molybdenum, nickel, selenium, silver, thallium, vanadium, and zinc)		
	Disposal Method: Transfer Station Tons: .0667 Facility County: Riverside		
	Gepaid: CAL000023260 Contact: DURIVAGE DAN Telephone: 0000000000 Facility Addr2: Not reported Mailing Name: Not reported Mailing Address: 5510 VAN BUREN Mailing City,St,Zip: RIVERSIDE, CA 925030000 Gen County: Riverside TSD EPA ID: CAT080013352 TSD County: Los Angeles Waste Category: Unspecified oil-containing waste Disposal Method: Recycler Tons: .4587 Facility County: Riverside		
	Gepaid: CAL000023260 Contact: NON-DELIVERABLE PER 95 FEES-PH Telephone: -- Facility Addr2: Not reported Mailing Name: Not reported Mailing Address: 5510 VAN BUREN		

MAP FINDINGS
FOCUS MAP 24

Map ID	Site	Database(s)	EPA ID Number
--------	------	-------------	---------------

OMEGA AUTO REPAIR INC (Continued)

S103664700

Mailing City,St,Zip: RIVERSIDE, CA 925030000
 Gen County: Riverside
 TSD EPA ID: Not reported
 TSD County: Los Angeles
 Waste Category: Unspecified oil-containing waste
 Disposal Method: Recycler
 Tons: 0.20
 Facility County: Not reported

Gepaid: CAL000023260
 Contact: DURIVAGE DAN
 Telephone: 0000000000
 Facility Addr2: Not reported
 Mailing Name: Not reported
 Mailing Address: 5510 VAN BUREN
 Mailing City,St,Zip: RIVERSIDE, CA 925030000
 Gen County: Riverside
 TSD EPA ID: CAT080013352
 TSD County: Los Angeles
 Waste Category: Unspecified oil-containing waste
 Disposal Method: Recycler
 Tons: 0.5003
 Facility County: Riverside

[Click this hyperlink](#) while viewing on your computer to access additional CA_HAZNET: detail in the EDR Site Report.

778

**ECONO LUBE N' TUNE
5500 VAN BUREN BLVD
RIVERSIDE, CA 92503**

**HAZNET 1000317960
CA FID UST N/A
SWEEPS UST**

HAZNET:
 Gepaid: CAD981168263
 Contact: CHARLES HORNBACK INCORPORATED
 Telephone: 9097800494
 Facility Addr2: Not reported
 Mailing Name: Not reported
 Mailing Address: 231 E ALESSANDRO BLVD STE A305
 Mailing City,St,Zip: RIVERSIDE, CA 925086039
 Gen County: Riverside
 TSD EPA ID: CAT080013352
 TSD County: Los Angeles
 Waste Category: Waste oil and mixed oil
 Disposal Method: H03
 Tons: 1.04
 Facility County: Riverside

Gepaid: CAD981168263
 Contact: CHARLES HORNBACK INCORPORATED
 Telephone: 9097800494
 Facility Addr2: Not reported
 Mailing Name: Not reported
 Mailing Address: 231 E ALESSANDRO BLVD STE A305
 Mailing City,St,Zip: RIVERSIDE, CA 925086039
 Gen County: Riverside
 TSD EPA ID: CAD099452708
 TSD County: Los Angeles
 Waste Category: Unspecified aqueous solution

MAP FINDINGS
FOCUS MAP 24

Map ID	Site	Database(s)	EPA ID Number
--------	------	-------------	---------------

ECONO LUBE N' TUNE (Continued)

1000317960

Disposal Method: Recycler
Tons: .0208
Facility County: Riverside

Gepaid: CAD981168263
Contact: CHARLES HORNBACK INCORPORATED
Telephone: 9097800494
Facility Addr2: Not reported
Mailing Name: Not reported
Mailing Address: 231 E ALESSANDRO BLVD STE A305
Mailing City,St,Zip: RIVERSIDE, CA 925086039
Gen County: Riverside
TSD EPA ID: CAT080013352
TSD County: Riverside
Waste Category: Waste oil and mixed oil
Disposal Method: Recycler
Tons: 1.02
Facility County: Riverside

Gepaid: CAD981168263
Contact: CHARLES HORNBACK INCORPORATED
Telephone: 9097800494
Facility Addr2: Not reported
Mailing Name: Not reported
Mailing Address: 231 E ALESSANDRO BLVD STE A305
Mailing City,St,Zip: RIVERSIDE, CA 925086039
Gen County: Riverside
TSD EPA ID: CAD093459485
TSD County: Fresno
Waste Category: Unspecified solvent mixture Waste
Disposal Method: Transfer Station
Tons: .0664
Facility County: Riverside

Gepaid: CAD981168263
Contact: CHARLES HORNBACK INCORPORATED
Telephone: 9097800494
Facility Addr2: Not reported
Mailing Name: Not reported
Mailing Address: 231 E ALESSANDRO BLVD STE A305
Mailing City,St,Zip: RIVERSIDE, CA 925086039
Gen County: Riverside
TSD EPA ID: CAD099452708
TSD County: Los Angeles
Waste Category: Unspecified aqueous solution
Disposal Method: Recycler
Tons: .6671
Facility County: Riverside

[Click this hyperlink](#) while viewing on your computer to access
1 additional CA_HAZNET: record(s) in the EDR Site Report.

CA FID UST:
Facility ID: 33002241
Regulated By: UTNKA
Regulated ID: Not reported
Cortese Code: Not reported

MAP FINDINGS
FOCUS MAP 24

Map ID	Site	Database(s)	EPA ID Number
--------	------	-------------	---------------

ECONO LUBE N' TUNE (Continued)

1000317960

SIC Code: Not reported
 Facility Phone: Not reported
 Mail To: Not reported
 Mailing Address: 5500 VAN BUREN BLVD
 Mailing Address 2: Not reported
 Mailing City, St, Zip: RIVERSIDE 92503
 Contact: Not reported
 Contact Phone: Not reported
 DUNS Number: Not reported
 NPDES Number: Not reported
 EPA ID: Not reported
 Comments: Not reported
 Status: Active

SWEEPS UST:

Status: A
 Comp Number: 91
 Number: 1
 Board Of Equalization: Not reported
 Ref Date: 10-29-92
 Act Date: 10-29-92
 Created Date: 12-16-88
 Tank Status: A
 Owner Tank Id: 001567
 Swrcb Tank Id: 33-000-000091-000001
 Actv Date: 10-29-92
 Capacity: 495
 Tank Use: OIL
 Stg: W
 Content: WASTE OIL
 Number Of Tanks: 1

779

**NORTHCUTT TRUCKING
 4435 SALERNO DR
 RIVERSIDE, CA 92503**

**FINDS 1000407265
 RCRA-NonGen CAD980815021**

FINDS:

Other Pertinent Environmental Activity Identified at Site

RCRAInfo is a national information system that supports the Resource Conservation and Recovery Act (RCRA) program through the tracking of events and activities related to facilities that generate, transport, and treat, store, or dispose of hazardous waste. RCRAInfo allows RCRA program staff to track the notification, permit, compliance, and corrective action activities required under RCRA.

RCRA-NonGen:

Date form received by agency: 05/16/1983
 Facility name: NORTHCUTT TRUCKING
 Facility address: 4435 SALERNO DR
 RIVERSIDE, CA 92503
 EPA ID: CAD980815021
 Mailing address: SALERNO DR
 RIVERSIDE, CA 92503
 Contact: ENVIRONMENTAL MANAGER
 Contact address: 4435 SALERNO DR

MAP FINDINGS
FOCUS MAP 24

Map ID	Site	Database(s)	EPA ID Number
--------	------	-------------	---------------

NORTHCUTT TRUCKING (Continued)

1000407265

RIVERSIDE, CA 92503
 Contact country: US
 Contact telephone: (714) 689-0307
 Contact email: Not reported
 EPA Region: 09
 Classification: Non-Generator
 Description: Handler: Non-Generators do not presently generate hazardous waste

Owner/Operator Summary:

Owner/operator name: CARL NORTHCUTT
 Owner/operator address: NOT REQUIRED
 NOT REQUIRED, ME 99999
 Owner/operator country: Not reported
 Owner/operator telephone: (415) 555-1212
 Legal status: Private
 Owner/Operator Type: Owner
 Owner/Op start date: Not reported
 Owner/Op end date: Not reported

Owner/operator name: NOT REQUIRED
 Owner/operator address: NOT REQUIRED
 NOT REQUIRED, ME 99999

Owner/operator country: Not reported
 Owner/operator telephone: (415) 555-1212
 Legal status: Private
 Owner/Operator Type: Operator
 Owner/Op start date: Not reported
 Owner/Op end date: Not reported

Handler Activities Summary:

U.S. importer of hazardous waste: Unknown
 Mixed waste (haz. and radioactive): Unknown
 Recycler of hazardous waste: No
 Transporter of hazardous waste: Yes
 Treater, storer or disposer of HW: No
 Underground injection activity: No
 On-site burner exemption: Unknown
 Furnace exemption: Unknown
 Used oil fuel burner: No
 Used oil processor: No
 User oil refiner: No
 Used oil fuel marketer to burner: No
 Used oil Specification marketer: No
 Used oil transfer facility: No
 Used oil transporter: No
 Off-site waste receiver: Commercial status unknown

Violation Status: No violations found

MAP FINDINGS
FOCUS MAP 24

Map ID	Site	Database(s)	EPA ID Number
779	CARL NORTHCUTT TRUCKING 4435 SALERNO DR RIVERSIDE, CA 92503	RCRA-NonGen	1000274684 CAD981692874
	<p>RCRA-NonGen:</p> <p>Date form received by agency: 12/22/1986</p> <p>Facility name: CARL NORTHCUTT TRUCKING</p> <p>Facility address: 4435 SALERNO DR RIVERSIDE, CA 92503</p> <p>EPA ID: CAD981692874</p> <p>Mailing address: SALERNO DR RIVERSIDE, CA 92503</p> <p>Contact: ENVIRONMENTAL MANAGER</p> <p>Contact address: 4435 SALERNO DR RIVERSIDE, CA 92503</p> <p>Contact country: US</p> <p>Contact telephone: (714) 689-0307</p> <p>Contact email: Not reported</p> <p>EPA Region: 09</p> <p>Classification: Non-Generator</p> <p>Description: Handler: Non-Generators do not presently generate hazardous waste</p> <p>Owner/Operator Summary:</p> <p>Owner/operator name: CARL NORTHCUTT</p> <p>Owner/operator address: NOT REQUIRED NOT REQUIRED, ME 99999</p> <p>Owner/operator country: Not reported</p> <p>Owner/operator telephone: (415) 555-1212</p> <p>Legal status: Private</p> <p>Owner/Operator Type: Owner</p> <p>Owner/Op start date: Not reported</p> <p>Owner/Op end date: Not reported</p> <p>Owner/operator name: NOT REQUIRED</p> <p>Owner/operator address: NOT REQUIRED NOT REQUIRED, ME 99999</p> <p>Owner/operator country: Not reported</p> <p>Owner/operator telephone: (415) 555-1212</p> <p>Legal status: Private</p> <p>Owner/Operator Type: Operator</p> <p>Owner/Op start date: Not reported</p> <p>Owner/Op end date: Not reported</p> <p>Handler Activities Summary:</p> <p>U.S. importer of hazardous waste: Unknown</p> <p>Mixed waste (haz. and radioactive): Unknown</p> <p>Recycler of hazardous waste: No</p> <p>Transporter of hazardous waste: Yes</p> <p>Treater, storer or disposer of HW: No</p> <p>Underground injection activity: No</p> <p>On-site burner exemption: Unknown</p> <p>Furnace exemption: Unknown</p> <p>Used oil fuel burner: No</p> <p>Used oil processor: No</p> <p>User oil refiner: No</p> <p>Used oil fuel marketer to burner: No</p> <p>Used oil Specification marketer: No</p> <p>Used oil transfer facility: No</p>		

MAP FINDINGS
FOCUS MAP 24

Map ID	Site	Database(s)	EPA ID Number
	CARL NORTHCUTT TRUCKING (Continued) Used oil transporter: No Off-site waste receiver: Commercial status unknown Violation Status: No violations found		1000274684
780	CNTY RIVERSIDE HOUSING AUTHORITY 4675 JACKSON AVE RIVERSIDE, CA 92503 HAZNET: Gepaid: CAC00112824 Contact: HOUSING AUTHORITY OF RIVERSIDE Telephone: 9093510756 Facility Addr2: Not reported Mailing Name: Not reported Mailing Address: 5555 ARLINGTON AVE Mailing City,St,Zip: RIVERSIDE, CA 925042506 Gen County: Riverside TSD EPA ID: CAD008364432 TSD County: Los Angeles Waste Category: Other organic solids Disposal Method: Recycler Tons: .1500 Facility County: Riverside	HAZNET	S103957903 N/A
781	DOCOTORS MEDICAL CENTER 4130 ADAMS RIVERSIDE, CA 92504 HAZNET: Gepaid: CAL000148924 Contact: DOCTORS MEDICAL GROUP Telephone: 0000000000 Facility Addr2: Not reported Mailing Name: Not reported Mailing Address: 4130 ADAMS Mailing City,St,Zip: RIVERSIDE, CA 925040000 Gen County: Riverside TSD EPA ID: CAT000613976 TSD County: Orange Waste Category: Photochemicals/photoprocessing waste Disposal Method: Not reported Tons: .0417 Facility County: Riverside	HAZNET	S103658284 N/A
782	CLANDESTINE DRUG LAB OPERATOR UNKNOWN 8424 CRYSTAL AVENUE RIVERSIDE, CA 92504 HAZNET: Gepaid: CLU950002168 Contact: Not reported Telephone: 0000000000 Facility Addr2: Not reported Mailing Name: Not reported Mailing Address: DTSC CLU/ERU	HAZNET CDL	S102827728 N/A

MAP FINDINGS
FOCUS MAP 24

Map ID Site Database(s) EPA ID Number

CLANDESTINE DRUG LAB OPERATOR UNKNOWN (Continued)

S102827728

Mailing City,St,Zip: SACRAMENTO, CA 958120806
Gen County: Riverside
TSD EPA ID: CAT080010101
TSD County: San Diego
Waste Category: Off-specification, aged, or surplus organics
Disposal Method: Transfer Station
Tons: .0100
Facility County: Riverside

Gepaid: CLU950002168
Contact: Not reported
Telephone: 0000000000
Facility Addr2: Not reported
Mailing Name: Not reported
Mailing Address: DTSC CLU/ERU
Mailing City,St,Zip: SACRAMENTO, CA 958120806
Gen County: Riverside
TSD EPA ID: CAT080010101
TSD County: San Diego
Waste Category: Other organic solids
Disposal Method: Transfer Station
Tons: .5000
Facility County: Riverside

Gepaid: CLU950002168
Contact: Not reported
Telephone: 0000000000
Facility Addr2: Not reported
Mailing Name: Not reported
Mailing Address: DTSC CLU/ERU
Mailing City,St,Zip: SACRAMENTO, CA 958120806
Gen County: Riverside
TSD EPA ID: CAT080010101
TSD County: San Diego
Waste Category: Other organic solids
Disposal Method: Treatment, Tank
Tons: .0450
Facility County: Riverside

Gepaid: CLU950002168
Contact: Not reported
Telephone: 0000000000
Facility Addr2: Not reported
Mailing Name: Not reported
Mailing Address: DTSC CLU/ERU
Mailing City,St,Zip: SACRAMENTO, CA 958120806
Gen County: Riverside
TSD EPA ID: CAT080010101
TSD County: San Diego
Waste Category: Off-specification, aged, or surplus inorganics
Disposal Method: Treatment, Tank
Tons: .0600
Facility County: Riverside

[Click this hyperlink](#) while viewing on your computer to access
-1 additional CA_HAZNET: record(s) in the EDR Site Report.

MAP FINDINGS
FOCUS MAP 24

Map ID	Site	Database(s)	EPA ID Number
	CLANDESTINE DRUG LAB OPERATOR UNKNOWN (Continued)		S102827728
	CDL: Facility ID: 199511043 Date: 1995-11-17 00:00:00 Lab Type: Illegal Drug Lab (L) - location where an illegal drug lab was operated or drug lab equipment and/or materials were stored.		
785	JACKSON ELEMENTARY 4585 JACKSON ST. RIVERSIDE, CA 92503	FINDS	1008301724 110021953901
	FINDS: Other Pertinent Environmental Activity Identified at Site Not reported NCES (National Center for Education Statistics) is the primary federal entity for collecting and analyzing data related to education in the United States and other nations and the institute of education sciences.		
785	RUSD JACKSON ELEMENTARY SCHOOL 4585 JACKSON ST RIVERSIDE, CA 92503	HAZNET	S108218972 N/A
	HAZNET: Gepaid: CAC002585666 Contact: RHONDA RITHMIRE Telephone: 9517887286 Facility Addr2: Not reported Mailing Name: Not reported Mailing Address: 3380 14TH ST Mailing City,St,Zip: RIVERSIDE, CA 92501 Gen County: Riverside TSD EPA ID: CAD008364432 TSD County: Los Angeles Waste Category: Unspecified solvent mixture Waste Disposal Method: Transfer Station Tons: 0.01 Facility County: Not reported		
785	JAKSON ELEMENTARY SCHOOL 4585 JACKSON STREET RIVERSIDE, CA 92503	HAZNET	S105722915 N/A
	HAZNET: Gepaid: CAL000110041 Contact: INACTIVATE PER FEES 6/93 Telephone: 9097887456 Facility Addr2: Not reported Mailing Name: Not reported Mailing Address: 4585 JACKSON ST Mailing City,St,Zip: RIVERSIDE, CA 925032746 Gen County: Riverside		

MAP FINDINGS
FOCUS MAP 24

Map ID	Site	Database(s)	EPA ID Number
	<p>JAKSON ELEMENTARY SCHOOL (Continued)</p> <p>TSD EPA ID: Not reported TSD County: Santa Clara Waste Category: Metal dust - machining waste and Alkaline solution (pH <UN-> 12.5) with metals (antimony, arsenic, barium, beryllium, cadmium, chromium, cobalt, copper, lead, mercury, molybdenum, nickel, selenium, silver, thallium, vanadium, and zinc) Disposal Method: Not reported Tons: 0.66 Facility County: Not reported</p>		S105722915
785	<p>RUSD-JACKSON ELEMENTARY 4585 JACKSON ST RIVERSIDE, CA 92503</p> <p>HAZNET: Gepaid: CAC002590053 Contact: DEBRA CAMPBELL Telephone: 9517887585 Facility Addr2: Not reported Mailing Name: Not reported Mailing Address: 3380 14TH ST Mailing City,St,Zip: RIVERSIDE, CA 92501 Gen County: Riverside TSD EPA ID: CAD008364432 TSD County: Los Angeles Waste Category: Laboratory waste chemicals Disposal Method: Transfer Station Tons: 0 Facility County: Not reported</p> <p>Gepaid: CAC002590053 Contact: DEBRA CAMPBELL Telephone: 9517887585 Facility Addr2: Not reported Mailing Name: Not reported Mailing Address: 3380 14TH ST Mailing City,St,Zip: RIVERSIDE, CA 92501 Gen County: Riverside TSD EPA ID: CAD008364432 TSD County: Los Angeles Waste Category: Laboratory waste chemicals Disposal Method: Not reported Tons: Not reported Facility County: Riverside</p>	HAZNET	S108218982 N/A
787	<p>INTOWN PROPERTIES INC/HUD 5520 HAROLD ST RIVERSIDE, CA 92503</p> <p>HAZNET: Gepaid: CAC001399256 Contact: HUD Telephone: 7149577333 Facility Addr2: Not reported Mailing Name: Not reported Mailing Address: 6850 BROCKTON AVE STE 215</p>	HAZNET	S103970636 N/A

MAP FINDINGS
FOCUS MAP 24

Map ID	Site	Database(s)	EPA ID Number
	INTOWN PROPERTIES INC/HUD (Continued) Mailing City,St,Zip: RIVERSIDE, CA 925060000 Gen County: Riverside TSD EPA ID: CAD000088252 TSD County: Los Angeles Waste Category: Household waste Disposal Method: Transfer Station Tons: .0833 Facility County: Riverside		S103970636
787	HUD INTOWN PROPERTIES 5521 HARALD ST RIVERSIDE, CA 92685 HAZNET: Gepaid: CAC002119960 Contact: HUD Telephone: 0000000000 Facility Addr2: Not reported Mailing Name: Not reported Mailing Address: 6850 BROCKTON AVE # 215 Mailing City,St,Zip: RIVERSIDE, CA 925060000 Gen County: Riverside TSD EPA ID: CAT080022148 TSD County: San Bernardino Waste Category: Household waste Disposal Method: Transfer Station Tons: .4587 Facility County: Riverside	HAZNET	S103969256 N/A
789	MAXI FOODS INC 8616 CALIFORNIA RIVERSIDE, CA 92504 HAZNET: Gepaid: CAC002575847 Contact: ROLANDO IGLESIAS/STORE MGR Telephone: 9096885838 Facility Addr2: Not reported Mailing Name: Not reported Mailing Address: 8616 CALIFORNIA Mailing City,St,Zip: RIVERSIDE, CA 92504 Gen County: Riverside TSD EPA ID: CAD981696420 TSD County: Los Angeles Waste Category: Waste oil and mixed oil Disposal Method: Recycler Tons: 0.41 Facility County: Not reported	HAZNET	S108213453 N/A

MAP FINDINGS
FOCUS MAP 24

Map ID	Site	Database(s)	EPA ID Number
789	CITY OF RIVERSIDE - REDEVELOPMENT DEPARTMENT 8616 CALIFORNIA AVE RIVERSIDE, CA 92504 HAZNET: Gepaid: CAC002601843 Contact: TOM MCMILLEN Telephone: 9518265952 Facility Addr2: Not reported Mailing Name: Not reported Mailing Address: 3780 MARKET ST Mailing City,St,Zip: RIVERSIDE, CA 92501 Gen County: Riverside TSD EPA ID: AZC950823111 TSD County: 99 Waste Category: Asbestos-containing waste Disposal Method: Not reported Tons: 11.79 Facility County: Riverside	HAZNET	S108744884 N/A
790	WAL-MART STORE #2028 5200 VAN BUREN RIVERSIDE, CA 92503 HAZNET: Gepaid: CAL000135418 Contact: JAMIE HUENS/SENIOR ENVT'L MGR Telephone: 4792048453 Facility Addr2: Not reported Mailing Name: Not reported Mailing Address: 508 SW 8TH STREET Mailing City,St,Zip: Bentonville, AR 727120505 Gen County: Riverside TSD EPA ID: CAD008364432 TSD County: Los Angeles Waste Category: 141 Disposal Method: Not reported Tons: 0.04 Facility County: Riverside Gepaid: CAL000135418 Contact: WAL-MART STORES INC Telephone: 5012731949 Facility Addr2: Not reported Mailing Name: Not reported Mailing Address: DEPT 8013 Mailing City,St,Zip: BENTONVILLE, AR 727168013 Gen County: Riverside TSD EPA ID: CAD008252405 TSD County: Los Angeles Waste Category: Unspecified solvent mixture Waste Disposal Method: Recycler Tons: 0.2293 Facility County: Riverside Gepaid: CAL000135418 Contact: WAL-MART STORES INC Telephone: 5012731949 Facility Addr2: Not reported Mailing Name: Not reported	HAZNET	S103994834 N/A

MAP FINDINGS
FOCUS MAP 24

Map ID	Site	Database(s)	EPA ID Number
--------	------	-------------	---------------

WAL-MART STORE #2028 (Continued)

S103994834

Mailing Address: DEPT 8013
Mailing City,St,Zip: BENTONVILLE, AR 727168013
Gen County: Riverside
TSD EPA ID: CAD982484933
TSD County: 7
Waste Category: Other empty containers 30 gallons or more
Disposal Method: Disposal, Other
Tons: 0.45
Facility County: Riverside

Gepaid: CAL000135418
Contact: DWIGHT KIRKSEY MANAGER
Telephone: 9096894595
Facility Addr2: Not reported
Mailing Name: Not reported
Mailing Address: DEPT 8013
Mailing City,St,Zip: BENTONVILLE, AR 727160555
Gen County: Riverside
TSD EPA ID: Not reported
TSD County: Los Angeles
Waste Category: Unspecified solvent mixture Waste
Disposal Method: Transfer Station
Tons: 0.22
Facility County: Not reported

Gepaid: CAL000135418
Contact: WALMART #2028
Telephone: 4792776898
Facility Addr2: Not reported
Mailing Name: C/O HAZMAT DEPT
Mailing Address: PO BOX 300
Mailing City,St,Zip: BENTONVILLE, AR 727120000
Gen County: Riverside
TSD EPA ID: CAT080013352
TSD County: Riverside
Waste Category: Unspecified aqueous solution
Disposal Method: Recycler
Tons: 0.22
Facility County: Riverside

[Click this hyperlink](#) while viewing on your computer to access
4 additional CA_HAZNET: record(s) in the EDR Site Report.

**791 HUD INTOWN PROPERTIES
5440 HAROLD ST
RIVERSIDE, CA 92506**

**HAZNET S104570939
N/A**

HAZNET:
Gepaid: CAC002172849
Contact: HUD
Telephone: 0000000000
Facility Addr2: Not reported
Mailing Name: Not reported
Mailing Address: 6850 BROCKTON AVE # 215
Mailing City,St,Zip: RIVERSIDE, CA 925060000
Gen County: Riverside
TSD EPA ID: CAD982444481
TSD County: San Bernardino

MAP FINDINGS
FOCUS MAP 24

Map ID	Site	Database(s)	EPA ID Number
	<p>HUD INTOWN PROPERTIES (Continued)</p> <p>Waste Category: Household waste Disposal Method: Transfer Station Tons: 0.0416 Facility County: Riverside</p>		S104570939
792	<p>INTOWN PROPERTIES INC/HUD 4577 JEREMIAH CT RIVERSIDE, CA 92503</p> <p>HAZNET: Gepaid: CAC001397368 Contact: HUD Telephone: 7149577333 Facility Addr2: Not reported Mailing Name: Not reported Mailing Address: 6850 BROCKTON AVE STE 215 Mailing City,St,Zip: RIVERSIDE, CA 925060000 Gen County: Riverside TSD EPA ID: CAD000088252 TSD County: Los Angeles Waste Category: Household waste Disposal Method: Transfer Station Tons: .0650 Facility County: Riverside</p>	HAZNET	S103970606 N/A
794	<p>EXXON MOBIL OIL COP 18D8H 8690 CALIFORNIA RIVERSIDE, CA 92504</p> <p>RCRA-SQG: Date form received by agency: 08/25/2005 Facility name: EXXON MOBIL OIL COP 18D8H Facility address: 8690 CALIFORNIA RIVERSIDE, CA 92504 EPA ID: CAT080031099 Mailing address: 16825 N CHASE DR RM 911 HOUSTON, TX 77060 Contact: DALE VIATOR Contact address: 16825 N CHASE DR RM 911 HOUSTON, TX 77060 Contact country: US Contact telephone: 281-654-8470 Contact email: DALE.VIATOR@EXXONMOBIL.COM EPA Region: 09 Classification: Small Small Quantity Generator Description: Handler: generates more than 100 and less than 1000 kg of hazardous waste during any calendar month and accumulates less than 6000 kg of hazardous waste at any time; or generates 100 kg or less of hazardous waste during any calendar month, and accumulates more than 1000 kg of hazardous waste at any time</p>	<p>RCRA-SQG FINDS HAZNET LUST Cortese CA FID UST SWEEPS UST</p>	1000253697 CAT080031099

MAP FINDINGS
FOCUS MAP 24

Map ID Site Database(s) EPA ID Number

EXXON MOBIL OIL COP 18D8H (Continued)

1000253697

Owner/Operator Summary:

Owner/operator name: EXXON MOBIL CORP
Owner/operator address: Not reported
Not reported
Owner/operator country: US
Owner/operator telephone: Not reported
Legal status: Private
Owner/Operator Type: Operator
Owner/Op start date: 12/01/1999
Owner/Op end date: Not reported

Owner/operator name: EXXON MOBIL CORP
Owner/operator address: 3225 GALLOWS RD
FAIRFAX, VA 22037
Owner/operator country: US
Owner/operator telephone: Not reported
Legal status: Private
Owner/Operator Type: Owner
Owner/Op start date: 12/01/1999
Owner/Op end date: Not reported

Handler Activities Summary:

U.S. importer of hazardous waste: No
Mixed waste (haz. and radioactive): No
Recycler of hazardous waste: No
Transporter of hazardous waste: No
Treater, storer or disposer of HW: No
Underground injection activity: No
On-site burner exemption: No
Furnace exemption: No
Used oil fuel burner: No
Used oil processor: No
User oil refiner: No
Used oil fuel marketer to burner: No
Used oil Specification marketer: No
Used oil transfer facility: No
Used oil transporter: No
Off-site waste receiver: Commercial status unknown

Historical Generators:

Date form received by agency: 09/01/1996
Facility name: EXXON MOBIL OIL COP 18D8H
Site name: MOBIL OIL CORP SERV STA
Classification: Small Quantity Generator

Date form received by agency: 03/24/1981
Facility name: EXXON MOBIL OIL COP 18D8H
Site name: MOBIL OIL CORP SERV STA
Classification: Large Quantity Generator

Hazardous Waste Summary:

Waste code: D001
Waste name: IGNITABLE HAZARDOUS WASTES ARE THOSE WASTES WHICH HAVE A FLASHPOINT OF LESS THAN 140 DEGREES FAHRENHEIT AS DETERMINED BY A PENSKY-MARTENS CLOSED CUP FLASH POINT TESTER. ANOTHER METHOD OF DETERMINING THE

MAP FINDINGS
FOCUS MAP 24

Map ID Site Database(s) EPA ID Number

EXXON MOBIL OIL COP 18D8H (Continued)

1000253697

FLASH POINT OF A WASTE IS TO REVIEW THE MATERIAL SAFETY DATA SHEET, WHICH CAN BE OBTAINED FROM THE MANUFACTURER OR DISTRIBUTOR OF THE MATERIAL. LACQUER THINNER IS AN EXAMPLE OF A COMMONLY USED SOLVENT WHICH WOULD BE CONSIDERED AS IGNITABLE HAZARDOUS WASTE.

Waste code: D008
Waste name: LEAD

Waste code: D009
Waste name: MERCURY

Waste code: D018
Waste name: BENZENE

Violation Status: No violations found

FINDS:

Other Pertinent Environmental Activity Identified at Site

RCRAInfo is a national information system that supports the Resource Conservation and Recovery Act (RCRA) program through the tracking of events and activities related to facilities that generate, transport, and treat, store, or dispose of hazardous waste. RCRAInfo allows RCRA program staff to track the notification, permit, compliance, and corrective action activities required under RCRA.

HAZNET:

Gepaid: CAL000055812
Contact: MOBIL
Telephone: 7038465734
Facility Addr2: Not reported
Mailing Name: Not reported
Mailing Address: PO BOX 142667
Mailing City,St,Zip: AUSTIN, TX 787142667
Gen County: Riverside
TSD EPA ID: CAD028409019
TSD County: Los Angeles
Waste Category: Unspecified oil-containing waste
Disposal Method: Not reported
Tons: .2293
Facility County: Riverside

Gepaid: CAL000055812
Contact: MOBIL
Telephone: 7038465734
Facility Addr2: Not reported
Mailing Name: Not reported
Mailing Address: PO BOX 142667
Mailing City,St,Zip: AUSTIN, TX 787142667
Gen County: Riverside
TSD EPA ID: AZD982441263
TSD County: 99
Waste Category: Other organic solids
Disposal Method: Not reported
Tons: 1.0500
Facility County: Riverside

MAP FINDINGS
FOCUS MAP 24

Map ID Site Database(s) EPA ID Number

EXXON MOBIL OIL COP 18D8H (Continued)

1000253697

Gepaid: CAL000055812
Contact: MOBIL
Telephone: 7038465734
Facility Addr2: Not reported
Mailing Name: Not reported
Mailing Address: PO BOX 142667
Mailing City,St,Zip: AUSTIN, TX 787142667
Gen County: Riverside
TSD EPA ID: CAD981458466
TSD County: Los Angeles
Waste Category: Unspecified oil-containing waste
Disposal Method: Not reported
Tons: .5421
Facility County: Riverside

Gepaid: CAL000055812
Contact: MOBIL
Telephone: 7038465734
Facility Addr2: Not reported
Mailing Name: Not reported
Mailing Address: PO BOX 142667
Mailing City,St,Zip: AUSTIN, TX 787142667
Gen County: Riverside
TSD EPA ID: CAT080011059
TSD County: Los Angeles
Waste Category: Aqueous solution with less than 10% total organic residues
Disposal Method: Recycler
Tons: 5.6295
Facility County: Riverside

Gepaid: CAL000055812
Contact: MOBIL
Telephone: 7038465734
Facility Addr2: Not reported
Mailing Name: Not reported
Mailing Address: PO BOX 142667
Mailing City,St,Zip: AUSTIN, TX 787142667
Gen County: Riverside
TSD EPA ID: CAT080011059
TSD County: Los Angeles
Waste Category: Unspecified oil-containing waste
Disposal Method: Recycler
Tons: .2085
Facility County: Riverside

[Click this hyperlink](#) while viewing on your computer to access
3 additional CA_HAZNET: record(s) in the EDR Site Report.

LUST:

Region: STATE
Status: Post remedial action monitoring
Chemical: Unleaded Gasoline
Local Case #: 89208
Case Number: 083300247T
Qty Leaked: Not reported
Abate Method: Excavate and Treat - remove contaminated soil and treat (includes spreading or land farming), Pump and Treat Ground Water - generally

MAP FINDINGS
FOCUS MAP 24

Map ID Site Database(s) EPA ID Number

EXXON MOBIL OIL COP 18D8H (Continued)

1000253697

employed to remove dissolved contaminants, Remove Free Product -
remove floating product from water table, Excavate and Dispose -
remove contaminated soil and dispose in approved site

Case Type: Drinking Water Aquifer affected
Cross Street: MONROE
Enf Type: F
Funding: TC
How Discovered: OM
How Stopped: New Tank
Leak Cause: UNK
Leak Source: Tank
Global Id: T0606500031
Stop Date: 1985-04-01 00:00:00
Confirm Leak: 1986-09-25 00:00:00
Workplan: Not reported
Prelim Assess: Not reported
Pollution Char: Not reported
Remed Plan: Not reported
Remed Action: 2004-06-01 00:00:00
Monitoring: 2005-11-28 00:00:00
Report Date: Not reported
Discover Date: 1985-04-01 00:00:00
Enforcement Dt: Not reported
Release Date: 1986-09-25 00:00:00
Review Date: Not reported
Enter Date: Not reported
MTBE Date: 1997-02-25 00:00:00
GW Qualifier: =
Soil Qualifier: Not reported
Max MTBE GW ppb: 57000
Max MTBE Soil ppb: Not reported
County: 33
Org Name: Not reported
Reg Board: Santa Ana Region
Contact Person: Not reported
Responsible Party: THOMAS L. JONES
RP Address: 703 PIER AVE SUITE B #146
Interim: Yes
Oversight Prgm: LUST
MTBE Class: A
MTBE Conc: 1
MTBE Fuel: 1
MTBE Tested: MTBE Detected. Site tested for MTBE and MTBE detected
Staff: RS
Staff Initials: SCB
Lead Agency: Local Agency
Local Agency: 33000L
Hydr Basin #: UPPER SANTA ANA VALL
Beneficial: MUN1
Priority: A3
Cleanup Fund Id: Not reported
Work Suspended: Not reported
Operator: Not reported
Water System Name: Not reported
Well Name: Not reported
Distance To Lust: 0
Waste Discharge Global ID: Not reported

MAP FINDINGS
FOCUS MAP 24

Map ID Site Database(s) EPA ID Number

EXXON MOBIL OIL COP 18D8H (Continued)

1000253697

Waste Disch Assigned Name: Not reported

Summary: SITE NAME: CALIFORNIA SQUARE MOBIL. SYSTEM DEACTIVATED IN '93 DUE TO INEFFECTIVENESS & TANK REMOVAL & STATION ABANDONMNT. SYSTEM OPER. FROM 11/91 - 9/10/93.4/10/95 RAP: PRPSD VES (AIR STRIP. W/ THERMAL CATALY. OXID.) & CARBON PUMP & TREAT

LUST:

Region: 8
Case Type: Drinking Water Aquifer affected
Cross Street: MONROE
Enf Type: TA-GEN
Funding: Federal
How Discovered: OM
How Stopped: Not reported
Leak Cause: UNK
Leak Source: Tank
Global ID: T0606500031
How Stopped Date: Not reported
Review Date: Not reported
Workplan: 4/22/1985
Prelim Assess: 9/18/1985
Pollution Char: 9/20/1993
Remed Plan: 4/10/1995
Remed Action: 12/23/1986
Monitoring: Not reported
Close Date: Not reported
Discover Date: 4/1/1985
Enforcement Date: Not reported
Review Date: 5/10/1995
Enter Date: 5/18/1987
MTBE Date: 2/25/1997
GW Qualifies: =
Soil Qualifies: Not reported
Max MTBE GW: 57000
Max MTBE Soil: Not reported
County: Riverside
Operator: Not reported
Regional Board: 08
Facility Status: Remediation Plan
Substance: 12031
Facility Contact: Not reported
Interim: Yes
Oversite Program: LUST
Latitude: 33.9350513
Longitude: -117.4364067
MTBE Concentration: 1
MTBE Fuel: 1
MTBE Tested: YES
Staff: RS
Staff Initials: UNK
Lead Agency: Local Agency
Local Agency: 33000L
Hydr Basin #: UPPER SANTA ANA VALL
Beneficial: Not reported
Priority: Not reported
Cleanup Fund Id: Not reported
Work Suspended: Not reported

MAP FINDINGS
FOCUS MAP 24

Map ID Site Database(s) EPA ID Number

EXXON MOBIL OIL COP 18D8H (Continued)

1000253697

Local Case Num: 89208
Case Number: 083300247T
Qty Leaked: Not reported
Abate Method: Excavate and Treat - remove contaminated soil and treat (includes spreading or land farming), Pump and Treat Ground Water - generally employed to remove dissolved contaminants, Remove Free Product - remove floating product from water table, Excavate and Dispose - remove contaminated soil and dispose in approved site
MTBE Class: A
Summary: SITE NAME: CALIFORNIA SQUARE MOBIL. SYSTEM DEACTIVATED IN '93 DUE TO INEFFECTIVENESS & TANK REMOVAL & STATION ABANDONMNT. SYSTEM OPER. FROM 11/91 - 9/10/93, 4/10/95 RAP: PRPSD VES (AIR STRIP. W/ THERMAL CATALY. OXID.) & CARBON PUMP & TREAT

LUST:

Region: RIVERSIDE
Site Closed: Not Closed
Employee ID: 2
Facility ID: 89208
Case Type: Drinking Water Aquifer affected
Status: 7

Cortese:

Region: CORTESE
Facility Addr2: 8690 CALIFORNIA AVE

CA FID UST:

Facility ID: 33000196
Regulated By: UTNKA
Regulated ID: 00039273
Cortese Code: Not reported
SIC Code: Not reported
Facility Phone: 7146899800
Mail To: Not reported
Mailing Address: 3225 GALLOWS RD
Mailing Address 2: Not reported
Mailing City, St, Zip: RIVERSIDE 92504
Contact: Not reported
Contact Phone: Not reported
DUNs Number: Not reported
NPDES Number: Not reported
EPA ID: Not reported
Comments: Not reported
Status: Active

SWEEPS UST:

Status: A
Comp Number: 39273
Number: 1
Board Of Equalization: 44-000400
Ref Date: 11-17-92
Act Date: 11-17-92
Created Date: 02-29-88
Tank Status: A
Owner Tank Id: 000720

MAP FINDINGS
FOCUS MAP 24

Map ID Site Database(s) EPA ID Number

EXXON MOBIL OIL COP 18D8H (Continued)

1000253697

Swrcb Tank Id: 33-000-039273-000001
 Actv Date: 11-17-92
 Capacity: 10000
 Tank Use: M.V. FUEL
 Stg: P
 Content: REG UNLEADED
 Number Of Tanks: 4

Status: A
 Comp Number: 39273
 Number: 1
 Board Of Equalization: 44-000400
 Ref Date: 11-17-92
 Act Date: 11-17-92
 Created Date: 02-29-88
 Tank Status: A
 Owner Tank Id: 000720
 Swrcb Tank Id: 33-000-039273-000002
 Actv Date: 11-17-92
 Capacity: 8000
 Tank Use: M.V. FUEL
 Stg: P
 Content: LEADED
 Number Of Tanks: Not reported

Status: A
 Comp Number: 39273
 Number: 1
 Board Of Equalization: 44-000400
 Ref Date: 11-17-92
 Act Date: 11-17-92
 Created Date: 02-29-88
 Tank Status: A
 Owner Tank Id: 000720
 Swrcb Tank Id: 33-000-039273-000003
 Actv Date: 11-17-92
 Capacity: 8000
 Tank Use: M.V. FUEL
 Stg: P
 Content: REG UNLEADED
 Number Of Tanks: Not reported

Status: A
 Comp Number: 39273
 Number: 1
 Board Of Equalization: 44-000400
 Ref Date: 11-17-92
 Act Date: 11-17-92
 Created Date: 02-29-88
 Tank Status: A
 Owner Tank Id: 000720
 Swrcb Tank Id: 33-000-039273-000004
 Actv Date: 11-17-92
 Capacity: 550
 Tank Use: OIL
 Stg: W
 Content: WASTE OIL

MAP FINDINGS
FOCUS MAP 24

Map ID	Site	Database(s)	EPA ID Number
	EXXON MOBIL OIL COP 18D8H (Continued)		1000253697
	Number Of Tanks: Not reported		
794	VEEDER-ROOT CMS 8690 CALIFORNIA AVE RIVERSIDE, CA 92504	HAZNET	S108224267 N/A
	HAZNET:		
	Gepaid: CAL000055812		
	Contact: MELANIE PAVLAS-WYNNS		
	Telephone: 5124516334		
	Facility Addr2: Not reported		
	Mailing Name: Not reported		
	Mailing Address: 11044 RESEARCH BLVD SUITE B200		
	Mailing City,St,Zip: AUSTIN, TX 787592667		
	Gen County: Riverside		
	TSD EPA ID: CAD028409019		
	TSD County: Los Angeles		
	Waste Category: Tank bottom waste		
	Disposal Method: Treatment, Tank		
	Tons: 1.04		
	Facility County: Not reported		
794	FAREED EBLAGH 8690 CALIFORNIA AVE RIVERSIDE, CA 92504	HIST UST	U001576384 N/A
	HIST UST:		
	Region: STATE		
	Facility ID: 00000039273		
	Facility Type: Gas Station		
	Other Type: Not reported		
	Total Tanks: 0004		
	Contact Name: Not reported		
	Telephone: 7146899800		
	Owner Name: MOBIL OIL CORPORATION		
	Owner Address: 612 S. FLOWER STREET		
	Owner City,St,Zip: LOS ANGELES, CA 90017		
	Tank Num: 001		
	Container Num: 1		
	Year Installed: Not reported		
	Tank Capacity: 00010000		
	Tank Used for: PRODUCT		
	Type of Fuel: UNLEADED		
	Tank Construction: Not reported		
	Leak Detection: Stock Inventor		
	Tank Num: 002		
	Container Num: 2		
	Year Installed: Not reported		
	Tank Capacity: 00008000		
	Tank Used for: PRODUCT		
	Type of Fuel: REGULAR		
	Tank Construction: Not reported		
	Leak Detection: Stock Inventor		

MAP FINDINGS
FOCUS MAP 24

Map ID	Site	Database(s)	EPA ID Number
--------	------	-------------	---------------

FAREED EBLAGH (Continued)

U001576384

Tank Num: 003
 Container Num: 3
 Year Installed: Not reported
 Tank Capacity: 00006000
 Tank Used for: PRODUCT
 Type of Fuel: PREMIUM
 Tank Construction: Not reported
 Leak Detection: Stock Inventor

Tank Num: 004
 Container Num: 4
 Year Installed: Not reported
 Tank Capacity: 00000280
 Tank Used for: WASTE
 Type of Fuel: WASTE OIL
 Tank Construction: Not reported
 Leak Detection: Stock Inventor

794

**MOBIL OIL CORP-RIVERSIDE BULK PLANT
 8690 CALIFORNIA
 RIVERSIDE, CA 92504**

**HAZNET S103674739
 N/A**

HAZNET:

Gepaid: CAT080031099
 Contact: MOBIL
 Telephone: 7038465734
 Facility Addr2: Not reported
 Mailing Name: Not reported
 Mailing Address: PO BOX 142667
 Mailing City,St,Zip: AUSTIN, TX 787142667
 Gen County: Riverside
 TSD EPA ID: CAD028409019
 TSD County: Los Angeles
 Waste Category: Aqueous solution with 10% or more total organic residues
 Disposal Method: Treatment, Tank
 Tons: .2085
 Facility County: Riverside

Gepaid: CAT080031099
 Contact: MOBIL
 Telephone: 7038465734
 Facility Addr2: Not reported
 Mailing Name: Not reported
 Mailing Address: PO BOX 142667
 Mailing City,St,Zip: AUSTIN, TX 787142667
 Gen County: Riverside
 TSD EPA ID: CAD028409019
 TSD County: Los Angeles
 Waste Category: Waste oil and mixed oil
 Disposal Method: Treatment, Tank
 Tons: 3.3360
 Facility County: Riverside

Gepaid: CAT080031099
 Contact: MOBIL
 Telephone: 7038465734
 Facility Addr2: Not reported
 Mailing Name: Not reported

MAP FINDINGS
FOCUS MAP 24

Map ID	Site	Database(s)	EPA ID Number
--------	------	-------------	---------------

MOBIL OIL CORP-RIVERSIDE BULK PLANT (Continued)

S103674739

Mailing Address: PO BOX 142667
Mailing City,St,Zip: AUSTIN, TX 787142667
Gen County: Riverside
TSD EPA ID: CAD028409019
TSD County: Los Angeles
Waste Category: Unspecified oil-containing waste
Disposal Method: Transfer Station
Tons: .7500
Facility County: Riverside

Gepaid: CAT080031099
Contact: MOBIL
Telephone: 7038465734
Facility Addr2: Not reported
Mailing Name: Not reported
Mailing Address: PO BOX 142667
Mailing City,St,Zip: AUSTIN, TX 787142667
Gen County: Riverside
TSD EPA ID: AZD982441263
TSD County: 99
Waste Category: Other organic solids
Disposal Method: Treatment, Incineration
Tons: 1.2500
Facility County: Riverside

Gepaid: CAT080031099
Contact: MOBIL
Telephone: 7038465734
Facility Addr2: Not reported
Mailing Name: Not reported
Mailing Address: PO BOX 142667
Mailing City,St,Zip: AUSTIN, TX 787142667
Gen County: Riverside
TSD EPA ID: CAD028409019
TSD County: Los Angeles
Waste Category: Aqueous solution with 10% or more total organic residues
Disposal Method: Treatment, Tank
Tons: 2.5020
Facility County: Riverside

[Click this hyperlink](#) while viewing on your computer to access 5 additional CA_HAZNET: record(s) in the EDR Site Report.

**794 EXXONMOBIL CORPORATION 18D8H
8690 CALIFORNIA AVE
RIVERSIDE, CA 92504**

**HAZNET S108206465
N/A**

HAZNET:
Gepaid: CAC002591485
Contact: GREGORY BATON/TERRORITY MGR
Telephone: 3102121890
Facility Addr2: Not reported
Mailing Name: Not reported
Mailing Address: 16825 NORTHCHASE DR RM 911
Mailing City,St,Zip: HOUSTON, TX 77060
Gen County: Riverside
TSD EPA ID: CAT000646117
TSD County: Kings

MAP FINDINGS
FOCUS MAP 24

Map ID	Site	Database(s)	EPA ID Number
--------	------	-------------	---------------

EXXONMOBIL CORPORATION 18D8H (Continued)

S108206465

Waste Category: Other inorganic solid waste
 Disposal Method: Disposal, Land Fill
 Tons: 0.06
 Facility County: Not reported

795

**G&G GAS & LIQ.
4975 VAN BUREN BLVD
RIVERSIDE, CA 92503**

HIST UST

**U001576320
N/A**

HIST UST:

Region: STATE
 Facility ID: 00000044672
 Facility Type: Gas Station
 Other Type: Not reported
 Total Tanks: 0003
 Contact Name: JASWANT JHAWAR
 Telephone: 7143549131
 Owner Name: BALWANT S. JHAWAR
 Owner Address: 14904 WATKINS DR.
 Owner City,St,Zip: LA MIRADA, CA 90638

Tank Num: 001
 Container Num: 1
 Year Installed: Not reported
 Tank Capacity: 00004000
 Tank Used for: PRODUCT
 Type of Fuel: PREMIUM
 Tank Construction: Not reported
 Leak Detection: Stock Inventor, Pressure Test

Tank Num: 002
 Container Num: 2
 Year Installed: Not reported
 Tank Capacity: 00005200
 Tank Used for: PRODUCT
 Type of Fuel: UNLEADED
 Tank Construction: Not reported
 Leak Detection: Stock Inventor, Pressure Test

Tank Num: 003
 Container Num: 3
 Year Installed: Not reported
 Tank Capacity: 00010000
 Tank Used for: PRODUCT
 Type of Fuel: REGULAR
 Tank Construction: Not reported
 Leak Detection: Stock Inventor, Pressure Test

MAP FINDINGS
FOCUS MAP 24

Map ID	Site	Database(s)	EPA ID Number
795	G AND K PETRO 4975 VAN BUREN BLVD RIVERSIDE, CA 92503	LUST Cortese CA FID UST SWEEPS UST	S101590247 N/A
	LUST:		
	Region:	STATE	
	Status:	Pollution Characterization	
	Chemical:	Gasoline	
	Local Case #:	Not reported	
	Case Number:	083302504T	
	Qty Leaked:	Not reported	
	Abate Method:	Not reported	
	Case Type:	Drinking Water Aquifer affected	
	Cross Street:	COLORADO	
	Enf Type:	Not reported	
	Funding:	SEL	
	How Discovered:	Tank Closure	
	How Stopped:	Not reported	
	Leak Cause:	Not reported	
	Leak Source:	Not reported	
	Global Id:	T0606500386	
	Stop Date:	1994-08-23 00:00:00	
	Confirm Leak:	1994-08-23 00:00:00	
	Workplan:	Not reported	
	Prelim Assess:	Not reported	
	Pollution Char:	2008-01-28 00:00:00	
	Remed Plan:	2005-11-28 00:00:00	
	Remed Action:	2005-12-08 00:00:00	
	Monitoring:	Not reported	
	Report Date:	Not reported	
	Discover Date:	1994-08-23 00:00:00	
	Enforcement Dt:	1999-09-26 00:00:00	
	Release Date:	1994-09-02 00:00:00	
	Review Date:	2001-05-23 00:00:00	
	Enter Date:	1994-11-03 00:00:00	
	MTBE Date:	1997-01-24 00:00:00	
	GW Qualifier:	=	
	Soil Qualifier:	Not reported	
	Max MTBE GW ppb:	800	
	Max MTBE Soil ppb:	Not reported	
	County:	33	
	Org Name:	Not reported	
	Reg Board:	Santa Ana Region	
	Contact Person:	Not reported	
	Responsible Party:	G & K PETROL	
	RP Address:	4975 VAN BUREN BLVD., RIVERSIDE	
	Interim:	Not reported	
	Oversight Prgm:	LUST	
	MTBE Class:	C	
	MTBE Conc:	14	
	MTBE Fuel:	1	
	MTBE Tested:	MTBE Detected. Site tested for MTBE and MTBE detected	
	Staff:	CAB	
	Staff Initials:	SCB	
	Lead Agency:	Regional Board	
	Local Agency:	33000L	
	Hydr Basin #:	UPPER SANTA ANA VALL	
	Beneficial:	Not reported	

MAP FINDINGS
FOCUS MAP 24

Map ID	Site	Database(s)	EPA ID Number
--------	------	-------------	---------------

G AND K PETRO (Continued)

S101590247

Priority: Not reported
 Cleanup Fund Id: Not reported
 Work Suspended: Not reported
 Operator: Not reported
 Water System Name: Not reported
 Well Name: Not reported
 Distance To Lust: 0
 Waste Discharge Global ID: Not reported
 Waste Disch Assigned Name: Not reported
 Summary: UP TO 9128 UG/L BENZENE IN GW. PROPOSING ADD'L GW ASSESSMENT

LUST:

Region: 8
 Case Type: Drinking Water Aquifer affected
 Cross Street: COLORADO
 Enf Type: SEL
 Funding: Not reported
 How Discovered: Tank Closure
 How Stopped: Not reported
 Leak Cause: Not reported
 Leak Source: Not reported
 Global ID: T0606500386
 How Stopped Date: 8/23/1994
 Review Date: 8/23/1994
 Workplan: Not reported
 Prelim Assess: Not reported
 Pollution Char: 12/11/2003
 Remed Plan: 1/30/2004
 Remed Action: Not reported
 Monitoring: Not reported
 Close Date: Not reported
 Discover Date: 8/23/1994
 Enforcement Date: 9/26/1999
 Review Date: 5/23/2001
 Enter Date: 11/3/1994
 MTBE Date: 12/2/1998
 GW Qualifies: =
 Soil Qualifies: Not reported
 Max MTBE GW: 240000
 Max MTBE Soil: Not reported
 County: Riverside
 Operator: Not reported
 Regional Board: 08
 Facility Status: Remediation Plan
 Substance: 8006619
 Facility Contact: Not reported
 Interim: Not reported
 Oversight Program: LUST
 Latitude: 33.9348751
 Longitude: -117.4536773
 MTBE Concentration: 14
 MTBE Fuel: 1
 MTBE Tested: YES
 Staff: CAB
 Staff Initials: UNK
 Lead Agency: Regional Board
 Local Agency: 33000L

MAP FINDINGS
FOCUS MAP 24

Map ID Site Database(s) EPA ID Number

G AND K PETRO (Continued)

S101590247

Hydr Basin #: UPPER SANTA ANA VALL
Beneficial: Not reported
Priority: Not reported
Cleanup Fund Id: Not reported
Work Suspended: Not reported
Local Case Num: Not reported
Case Number: 083302504T
Qty Leaked: Not reported
Abate Method: Not reported
MTBE Class: C
Summary: UP TO 9128 UG/L BENZENE IN GW. PROPOSING ADD'L GW ASSESSMENT

Cortese:
Region: CORTESE
Facility Addr2: 4975 VAN BUREN BLVD

CA FID UST:
Facility ID: 33006871
Regulated By: UTNKA
Regulated ID: Not reported
Cortese Code: Not reported
SIC Code: Not reported
Facility Phone: 7143549131
Mail To: Not reported
Mailing Address: 14940 WATKINS DR
Mailing Address 2: Not reported
Mailing City,St,Zip: RIVERSIDE 92503
Contact: Not reported
Contact Phone: Not reported
DUNS Number: Not reported
NPDES Number: Not reported
EPA ID: Not reported
Comments: Not reported
Status: Active

SWEEPS UST:
Status: A
Comp Number: 10865
Number: 1
Board Of Equalization: 44-017937
Ref Date: 10-29-92
Act Date: 10-29-92
Created Date: 11-28-89
Tank Status: A
Owner Tank Id: 000098
Swrcb Tank Id: 33-000-010865-000001
Actv Date: 10-29-92
Capacity: 10000
Tank Use: M.V. FUEL
Stg: P
Content: REG UNLEADED
Number Of Tanks: 3

Status: A
Comp Number: 10865
Number: 1

MAP FINDINGS
FOCUS MAP 24

Map ID	Site	Database(s)	EPA ID Number
--------	------	-------------	---------------

G AND K PETRO (Continued)

S101590247

Board Of Equalization: 44-017937
 Ref Date: 10-29-92
 Act Date: 10-29-92
 Created Date: 11-28-89
 Tank Status: A
 Owner Tank Id: 000098
 Swrcb Tank Id: 33-000-010865-000002
 Actv Date: 10-29-92
 Capacity: 5000
 Tank Use: M.V. FUEL
 Stg: P
 Content: REG UNLEADED
 Number Of Tanks: Not reported

Status: A
 Comp Number: 10865
 Number: 1
 Board Of Equalization: 44-017937
 Ref Date: 10-29-92
 Act Date: 10-29-92
 Created Date: 11-28-89
 Tank Status: A
 Owner Tank Id: 000098
 Swrcb Tank Id: 33-000-010865-000003
 Actv Date: 10-29-92
 Capacity: 4000
 Tank Use: M.V. FUEL
 Stg: P
 Content: LEADED
 Number Of Tanks: Not reported

795

**G. K. PETRO
 4975 VAN BUREN BLVD.
 RIVERSIDE, CA 92509**

**HAZNET S102797910
 N/A**

HAZNET:
 Gepaid: CAC000925776
 Contact: BILL JAHWAR
 Telephone: 9099870808
 Facility Addr2: Not reported
 Mailing Name: Not reported
 Mailing Address: 4975 VAN BUREN BLVD.
 Mailing City,St,Zip: RIVERSIDE, CA 925090000
 Gen County: Riverside
 TSD EPA ID: CAD028409019
 TSD County: Los Angeles
 Waste Category: Unspecified aqueous solution
 Disposal Method: Treatment, Tank
 Tons: 1.6680
 Facility County: Riverside

MAP FINDINGS
FOCUS MAP 24

Map ID	Site	Database(s)	EPA ID Number
795	RBS PETROL, INC 4975 VAN BUREN BLVD RIVERSIDE, CA 92503 UST: Region: RIVERSIDE Total Tanks: 3	UST	U003839154 N/A
795	G & K PETRO, INC 4975 VAN BUREN BLVD RIVERSIDE, CA 92503 UST: Local Agency: 33000 Facility ID: 327	UST	U003981930 N/A
795	KAPISH INC 4975 VAN BUREN BLVD RIVERSIDE, CA 92503 HAZNET: Gepaid: CAL000282945 Contact: SHETAL SHAH Telephone: 9513549131 Facility Addr2: Not reported Mailing Name: Not reported Mailing Address: 4975 VAN BUREN BLVD Mailing City,St,Zip: RIVERSIDE, CA 92503 Gen County: Riverside TSD EPA ID: CAD028409019 TSD County: Los Angeles Waste Category: Other organic solids Disposal Method: Transfer Station Tons: 0.12 Facility County: Not reported	HAZNET	S108210823 N/A
795	4930 VAN BUREN RIVERSIDE, CA	HMIRS	9900009482 N/A

[Click this hyperlink](#) while viewing on your computer to access additional HMIRS detail in the EDR Site Report.

MAP FINDINGS
FOCUS MAP 24

Map ID	Site	Database(s)	EPA ID Number
795	ARCO FACILITY NO 09710 4930 VAN BUREN RIVERSIDE, CA 92503	RCRA-SQG FINDS	1004677867 CAR000102426

RCRA-SQG:

Date form received by agency: 07/15/2002
 Facility name: ARCO FACILITY NO 09710
 Facility address: 4930 VAN BUREN
 RIVERSIDE, CA 92503
 EPA ID: CAR000102426
 Mailing address: P O BOX 6038
 ARTESIA, CA 907026038
 Contact: JACK OMAN
 Contact address: P O BOX 6038
 ARTESIA, CA 907026038
 Contact country: US
 Contact telephone: (714) 690-2425
 Contact email: Not reported
 EPA Region: 09
 Classification: Small Small Quantity Generator
 Description: Handler: generates more than 100 and less than 1000 kg of hazardous waste during any calendar month and accumulates less than 6000 kg of hazardous waste at any time; or generates 100 kg or less of hazardous waste during any calendar month, and accumulates more than 1000 kg of hazardous waste at any time

Owner/Operator Summary:

Owner/operator name: B P W COAST PRODUCTS LLC
 Owner/operator address: P O BOX 6038
 ARTESIA, CA 90702
 Owner/operator country: Not reported
 Owner/operator telephone: (714) 690-2425
 Legal status: Private
 Owner/Operator Type: Owner
 Owner/Op start date: Not reported
 Owner/Op end date: Not reported

Handler Activities Summary:

U.S. importer of hazardous waste: Unknown
 Mixed waste (haz. and radioactive): Unknown
 Recycler of hazardous waste: No
 Transporter of hazardous waste: No
 Treater, storer or disposer of HW: No
 Underground injection activity: No
 On-site burner exemption: Unknown
 Furnace exemption: Unknown
 Used oil fuel burner: No
 Used oil processor: No
 User oil refiner: No
 Used oil fuel marketer to burner: No
 Used oil Specification marketer: No
 Used oil transfer facility: No
 Used oil transporter: No
 Off-site waste receiver: Commercial status unknown

Hazardous Waste Summary:

Waste code: D000
 Waste name: Not Defined

MAP FINDINGS
FOCUS MAP 24

Map ID	Site	Database(s)	EPA ID Number
--------	------	-------------	---------------

ARCO FACILITY NO 09710 (Continued)

1004677867

Waste code: D001
Waste name: IGNITABLE HAZARDOUS WASTES ARE THOSE WASTES WHICH HAVE A FLASHPOINT OF LESS THAN 140 DEGREES FAHRENHEIT AS DETERMINED BY A PENSKEY-MARTENS CLOSED CUP FLASH POINT TESTER. ANOTHER METHOD OF DETERMINING THE FLASH POINT OF A WASTE IS TO REVIEW THE MATERIAL SAFETY DATA SHEET, WHICH CAN BE OBTAINED FROM THE MANUFACTURER OR DISTRIBUTOR OF THE MATERIAL. LACQUER THINNER IS AN EXAMPLE OF A COMMONLY USED SOLVENT WHICH WOULD BE CONSIDERED AS IGNITABLE HAZARDOUS WASTE.

Waste code: D018
Waste name: BENZENE

Violation Status: No violations found

FINDS:

Other Pertinent Environmental Activity Identified at Site

California - Hazardous Waste Tracking System - Datamart

RCRAInfo is a national information system that supports the Resource Conservation and Recovery Act (RCRA) program through the tracking of events and activities related to facilities that generate, transport, and treat, store, or dispose of hazardous waste. RCRAInfo allows RCRA program staff to track the notification, permit, compliance, and corrective action activities required under RCRA.

795

**THRIFTY OIL STN. #340
4930 VAN BUREN BLVD
RIVERSIDE, CA 92503**

**CHMIRS U001576352
HIST UST N/A**

CHMIRS:

OES Incident Number: 99-3117
OES notification: 7/24/1999 12:31:00 PM
OES Date: Not reported
OES Time: Not reported
Incident Date: Not reported
Date Completed: Not reported
Property Use: Not reported
Agency Id Number: Not reported
Agency Incident Number: Not reported
Time Notified: Not reported
Time Completed: Not reported
Surrounding Area: Not reported
Estimated Temperature: Not reported
Property Management: Not reported
Special Studies 1: Not reported
Special Studies 2: Not reported
Special Studies 3: Not reported
Special Studies 4: Not reported
Special Studies 5: Not reported
Special Studies 6: Not reported
More Than Two Substances Involved?: Not reported
Resp Agncy Personel # Of Decontaminated: Not reported
Responding Agency Personel # Of Injuries: Not reported
Responding Agency Personel # Of Fatalities: Not reported
Others Number Of Decontaminated: Not reported
Others Number Of Injuries: Not reported

MAP FINDINGS
FOCUS MAP 24

Map ID Site Database(s) EPA ID Number

THRIFTY OIL STN. #340 (Continued)

U001576352

Others Number Of Fatalities:	Not reported
Vehicle Make/year:	Not reported
Vehicle License Number:	Not reported
Vehicle State:	Not reported
Vehicle Id Number:	Not reported
CA/DOT/PUC/ICC Number:	Not reported
Company Name:	Not reported
Reporting Officer Name/ID:	Not reported
Report Date:	Not reported
Comments:	Not reported
Facility Telephone:	Not reported
Waterway Involved:	No
Waterway:	Not reported
Spill Site:	Not reported
Cleanup By:	Riverside Public Works
Containment:	Not reported
What Happened:	Not reported
Type:	Not reported
Measure:	Not reported
Other:	Not reported
Date/Time:	Not reported
Year:	1999
Agency:	Riverside City Fire Dept
Incident Date:	7/24/1999 12:00:00 AM
Admin Agency:	Not reported
Amount:	Not reported
Contained:	Yes
Site Type:	Service Station
E Date:	Not reported
Substance:	Unleaded Gasoline
Quantity Released:	Not reported
BBLS:	0
Cups:	0
CUFT:	0
Gallons:	50
Grams:	0
Pounds:	0
Liters:	0
Ounces:	0
Pints:	0
Quarts:	0
Sheen:	0
Tons:	0
Unknown:	0
Description:	Not reported
Evacuations:	0
Number of Injuries:	0
Number of Fatalities:	0
Description:	Transport vehicle was filling underground tank at Thrifty gas station. Valve closed abruptly, popping out hose, spilling the fuel. Fuel was stopped at gutter, did not get into any waterways.

HIST UST:

Region:	STATE
Facility ID:	00000002171
Facility Type:	Gas Station
Other Type:	Not reported

MAP FINDINGS
FOCUS MAP 24

Map ID Site Database(s) EPA ID Number

THRIFTY OIL STN. #340 (Continued)

U001576352

Total Tanks: 0005
Contact Name: Not reported
Telephone: 2139239876
Owner Name: THRIFTY OIL CO.
Owner Address: 10000 LAKEWOOD BLVD.
Owner City,St,Zip: DOWNEY,, CA 90240

Tank Num: 001
Container Num: 340-1
Year Installed: Not reported
Tank Capacity: 00008136
Tank Used for: PRODUCT
Type of Fuel: REGULAR
Tank Construction: 1/4 inches
Leak Detection: Stock Inventor

Tank Num: 002
Container Num: 340-2
Year Installed: 1981
Tank Capacity: 00015000
Tank Used for: PRODUCT
Type of Fuel: UNLEADED
Tank Construction: .267 inches
Leak Detection: Stock Inventor

Tank Num: 003
Container Num: 340-3
Year Installed: Not reported
Tank Capacity: 00010068
Tank Used for: PRODUCT
Type of Fuel: PREMIUM
Tank Construction: 1/4 inches
Leak Detection: Stock Inventor

Tank Num: 004
Container Num: 340-6
Year Installed: Not reported
Tank Capacity: 00008136
Tank Used for: PRODUCT
Type of Fuel: REGULAR
Tank Construction: 1/4 inches
Leak Detection: Stock Inventor

Tank Num: 005
Container Num: 340-10
Year Installed: Not reported
Tank Capacity: 00000550
Tank Used for: WASTE
Type of Fuel: WASTE OIL
Tank Construction: 12 gauge
Leak Detection: Stock Inventor

MAP FINDINGS
FOCUS MAP 24

Map ID	Site	Database(s)	EPA ID Number
795	THRIFTY OIL CO #340 4930 VAN BUREN BLVD RIVERSIDE, CA 92503	HAZNET	S100946627 N/A
	HAZNET: Gepaid: CAL920826139 Contact: THRIFTY OIL CO Telephone: 3109239876 Facility Addr2: Not reported Mailing Name: Not reported Mailing Address: 10000 LAKEWOOD BLVD Mailing City,St,Zip: DOWNEY, CA 902404020 Gen County: Riverside TSD EPA ID: CAD089446710 TSD County: Los Angeles Waste Category: Hydrocarbon solvents (benzene, hexane, Stoddard, etc.) Disposal Method: Transfer Station Tons: .2293 Facility County: Riverside		
	Gepaid: CAL920826139 Contact: THRIFTY OIL CO Telephone: 3109239876 Facility Addr2: Not reported Mailing Name: Not reported Mailing Address: 10000 LAKEWOOD BLVD Mailing City,St,Zip: DOWNEY, CA 902404020 Gen County: Riverside TSD EPA ID: CAD028409019 TSD County: Los Angeles Waste Category: Aqueous solution with less than 10% total organic residues Disposal Method: Treatment, Tank Tons: 4.3576 Facility County: Riverside		
	Gepaid: CAL920826139 Contact: THRIFTY OIL CO Telephone: 3109239876 Facility Addr2: Not reported Mailing Name: Not reported Mailing Address: 10000 LAKEWOOD BLVD Mailing City,St,Zip: DOWNEY, CA 902404020 Gen County: Riverside TSD EPA ID: CAD028409019 TSD County: Los Angeles Waste Category: Aqueous solution with less than 10% total organic residues Disposal Method: Not reported Tons: .2293 Facility County: Riverside		
	Gepaid: CAL920826139 Contact: MARTIN J ZALDO/ENVIR MGR Telephone: 5629213581 Facility Addr2: Not reported Mailing Name: Not reported Mailing Address: 13116 IMPERIAL HIGHWAY Mailing City,St,Zip: SANTA FE SPRINGS, CA 906700000 Gen County: Riverside TSD EPA ID: Not reported		

MAP FINDINGS
FOCUS MAP 24

Map ID	Site	Database(s)	EPA ID Number
--------	------	-------------	---------------

THRIFTY OIL CO #340 (Continued)

S100946627

TSD County: San Bernardino
Waste Category: Aqueous solution with less than 10% total organic residues
Disposal Method: Transfer Station
Tons: 0.27
Facility County: Not reported

Gepaid: CAL920826139
Contact: THRIFTY OIL CO
Telephone: 3109239876
Facility Addr2: Not reported
Mailing Name: Not reported
Mailing Address: 10000 LAKEWOOD BLVD
Mailing City,St,Zip: DOWNEY, CA 902404020
Gen County: Riverside
TSD EPA ID: CAD982444481
TSD County: San Bernardino
Waste Category: Aqueous solution with less than 10% total organic residues
Disposal Method: Transfer Station
Tons: .2085
Facility County: Riverside

[Click this hyperlink](#) while viewing on your computer to access 10 additional CA_HAZNET: record(s) in the EDR Site Report.

795

**THRIFTY OIL #340
4930 VAN BUREN BLVD
RIVERSIDE, CA 92503**

**LUST S101589852
Cortese N/A
CA FID UST
SWEEPS UST**

LUST:

Region: STATE
Status: Remediation Plan
Chemical: Gasoline
Local Case #: 90677
Case Number: 083301612T
Qty Leaked: Not reported
Abate Method: Remove Free Product - remove floating product from water table
Case Type: Drinking Water Aquifer affected
Cross Street: WELLS
Enf Type: Not reported
Funding: SI
How Discovered: Tank Closure
How Stopped: Not reported
Leak Cause: Corrosion
Leak Source: Tank
Global Id: T0606500202
Stop Date: 1990-01-09 00:00:00
Confirm Leak: Not reported
Workplan: Not reported
Prelim Assess: 1990-08-02 00:00:00
Pollution Char: 2003-09-25 00:00:00
Remed Plan: 2005-03-28 00:00:00
Remed Action: Not reported
Monitoring: Not reported
Report Date: Not reported
Discover Date: 1990-01-09 00:00:00
Enforcement Dt: 1965-01-01 00:00:00
Release Date: 1990-07-31 00:00:00

MAP FINDINGS
FOCUS MAP 24

Map ID Site Database(s) EPA ID Number

THRIFTY OIL #340 (Continued)

S101589852

Review Date: 2002-04-12 00:00:00
 Enter Date: 1990-07-26 00:00:00
 MTBE Date: 1998-10-26 00:00:00
 GW Qualifier: =
 Soil Qualifier: Not reported
 Max MTBE GW ppb: 63000
 Max MTBE Soil ppb: Not reported
 County: 33
 Org Name: Not reported
 Reg Board: Santa Ana Region
 Contact Person: Not reported
 Responsible Party: THRIFTY OIL COMPANY
 RP Address: 10000 LAKEWOOD BOULEVARD, DOWNEY, CA 90240
 Interim: Yes
 Oversight Prgm: LUST
 MTBE Class: B
 MTBE Conc: 11
 MTBE Fuel: 1
 MTBE Tested: MTBE Detected. Site tested for MTBE and MTBE detected
 Staff: CAB
 Staff Initials: SCB
 Lead Agency: Regional Board
 Local Agency: 33000L
 Hydr Basin #: UPPER SANTA ANA VALL
 Beneficial: Not reported
 Priority: Not reported
 Cleanup Fund Id: Not reported
 Work Suspended: Not reported
 Operator: Not reported
 Water System Name: Not reported
 Well Name: Not reported
 Distance To Lust: 0
 Waste Discharge Global ID: Not reported
 Waste Disch Assigned Name: Not reported
 Summary: 4/25/91 - FP RECOVERY 5/19/95 - REQUESTED ADD'L OFFSITE INVEST. 8/26/95 - APPROVED OFFSITE WP 5/8/96 - REQUESTED IMPLEMENTATION OF WP

LUST:

Region: 8
 Case Type: Drinking Water Aquifer affected
 Cross Street: WELLS
 Enf Type: SI
 Funding: Not reported
 How Discovered: Tank Closure
 How Stopped: Not reported
 Leak Cause: Corrosion
 Leak Source: Tank
 Global ID: T0606500202
 How Stopped Date: 1/9/1990
 Review Date: Not reported
 Workplan: Not reported
 Prelim Assess: 8/2/1990
 Pollution Char: 9/25/2003
 Remed Plan: 2/26/2001
 Remed Action: Not reported
 Monitoring: Not reported
 Close Date: Not reported

MAP FINDINGS
FOCUS MAP 24

Map ID Site Database(s) EPA ID Number

THRIFTY OIL #340 (Continued)

S101589852

Discover Date: 1/9/1990
 Enforcement Date: 1/1/1965
 Review Date: 4/12/2002
 Enter Date: 7/26/1990
 MTBE Date: 7/27/1998
 GW Qualifies: =
 Soil Qualifies: ND
 Max MTBE GW: 1200000
 Max MTBE Soil: 0
 County: Riverside
 Operator: Not reported
 Regional Board: 08
 Facility Status: Pollution Characterization
 Substance: 8006619
 Facility Contact: Not reported
 Interim: Yes
 Oversight Program: LUST
 Latitude: 33.9345111
 Longitude: -117.4540843
 MTBE Concentration: 11
 MTBE Fuel: 1
 MTBE Tested: YES
 Staff: CAB
 Staff Initials: UNK
 Lead Agency: Regional Board
 Local Agency: 33000L
 Hydr Basin #: UPPER SANTA ANA VALL
 Beneficial: Not reported
 Priority: Not reported
 Cleanup Fund Id: Not reported
 Work Suspended: Not reported
 Local Case Num: 90677
 Case Number: 083301612T
 Qty Leaked: Not reported
 Abate Method: Remove Free Product - remove floating product from water table
 MTBE Class: B
 Summary: 4/25/91 - FP RECOVERY 5/19/95 - REQUESTED ADD'L OFFSITE INVEST. 8/26/95 - APPROVED OFFSITE WP 5/8/96 - REQUESTED IMPLEMENTATION OF WP

Cortese:
 Region: CORTESE
 Facility Addr2: 4930 VAN BUREN BLVD

CA FID UST:
 Facility ID: 33000279
 Regulated By: UTNKA
 Regulated ID: 00002171
 Cortese Code: Not reported
 SIC Code: Not reported
 Facility Phone: 7143599663
 Mail To: Not reported
 Mailing Address: 10000 LAKEWOOD BLVD
 Mailing Address 2: Not reported
 Mailing City,St,Zip: RIVERSIDE 92503
 Contact: Not reported
 Contact Phone: Not reported

MAP FINDINGS
FOCUS MAP 24

Map ID	Site	Database(s)	EPA ID Number
--------	------	-------------	---------------

THRIFTY OIL #340 (Continued)

S101589852

DUNs Number: Not reported
 NPDES Number: Not reported
 EPA ID: Not reported
 Comments: Not reported
 Status: Active

SWEEPS UST:

Status: A
 Comp Number: 2171
 Number: 1
 Board Of Equalization: 44-010930
 Ref Date: 06-15-92
 Act Date: 06-15-92
 Created Date: 02-29-88
 Tank Status: A
 Owner Tank Id: 340301
 Swrcb Tank Id: 33-000-002171-000001
 Actv Date: 06-15-92
 Capacity: 8000
 Tank Use: M.V. FUEL
 Stg: P
 Content: REG UNLEADED
 Number Of Tanks: 5

Status: A
 Comp Number: 2171
 Number: 1
 Board Of Equalization: 44-010930
 Ref Date: 06-15-92
 Act Date: 06-15-92
 Created Date: 02-29-88
 Tank Status: A
 Owner Tank Id: 340302
 Swrcb Tank Id: 33-000-002171-000002
 Actv Date: 06-15-92
 Capacity: 8000
 Tank Use: M.V. FUEL
 Stg: P
 Content: REG UNLEADED
 Number Of Tanks: Not reported

Status: A
 Comp Number: 2171
 Number: 1
 Board Of Equalization: 44-010930
 Ref Date: 06-15-92
 Act Date: 06-15-92
 Created Date: 02-29-88
 Tank Status: A
 Owner Tank Id: 340203
 Swrcb Tank Id: 33-000-002171-000003
 Actv Date: 06-15-92
 Capacity: 15000
 Tank Use: M.V. FUEL
 Stg: P
 Content: REG UNLEADED
 Number Of Tanks: Not reported

MAP FINDINGS
FOCUS MAP 24

Map ID Site Database(s) EPA ID Number

THRIFTY OIL #340 (Continued)

S101589852

Status: A
 Comp Number: 2171
 Number: 1
 Board Of Equalization: 44-010930
 Ref Date: 06-15-92
 Act Date: 06-15-92
 Created Date: 02-29-88
 Tank Status: A
 Owner Tank Id: 340104
 Swrcb Tank Id: 33-000-002171-000004
 Actv Date: 06-15-92
 Capacity: 10000
 Tank Use: M.V. FUEL
 Stg: P
 Content: REG UNLEADED
 Number Of Tanks: Not reported

Status: A
 Comp Number: 2171
 Number: 1
 Board Of Equalization: 44-010930
 Ref Date: 06-15-92
 Act Date: 06-15-92
 Created Date: 02-29-88
 Tank Status: A
 Owner Tank Id: 340-10
 Swrcb Tank Id: 33-000-002171-000005
 Actv Date: 06-06-90
 Capacity: 550
 Tank Use: OIL
 Stg: W
 Content: WASTE OIL
 Number Of Tanks: Not reported

795

**4930 VAN BUREN BLVD.
RIVERSIDE, CA 92503**

**CHMIRS S105650054
N/A**

CHMIRS:
 OES Incident Number: 97-2885
 OES notification: 7/24/199702:09:36 PM
 OES Date: Not reported
 OES Time: Not reported
 Incident Date: Not reported
Date Completed: Not reported
 Property Use: Not reported
 Agency Id Number: Not reported
 Agency Incident Number: Not reported
 Time Notified: Not reported
 Time Completed: Not reported
 Surrounding Area: Not reported
 Estimated Temperature: Not reported
 Property Management: Not reported
 Special Studies 1: Not reported
 Special Studies 2: Not reported
 Special Studies 3: Not reported
 Special Studies 4: Not reported
 Special Studies 5: Not reported

MAP FINDINGS
FOCUS MAP 24

Map ID Site Database(s) EPA ID Number

(Continued)

S105650054

Special Studies 6: Not reported
 More Than Two Substances Involved?: Not reported
 Resp Agency Personel # Of Decontaminated: Not reported
 Responding Agency Personel # Of Injuries: Not reported
 Responding Agency Personel # Of Fatalities: Not reported
 Others Number Of Decontaminated: Not reported
 Others Number Of Injuries: Not reported
 Others Number Of Fatalities: Not reported
 Vehicle Make/year: Not reported
 Vehicle License Number: Not reported
 Vehicle State: Not reported
 Vehicle Id Number: Not reported
 CA/DOT/PUC/ICC Number: Not reported
 Company Name: Not reported
 Reporting Officer Name/ID: Not reported
 Report Date: Not reported
 Comments: Not reported
 Facility Telephone: Not reported
 Waterway Involved: Yes
 Waterway: ground water
 Spill Site: Not reported
 Cleanup By: Reporting Party
 Containment: Not reported
 What Happened: Not reported
 Type: Not reported
 Measure: Not reported
 Other: Not reported
 Date/Time: Not reported
 Year: 1997
 Agency: ARCO
 Incident Date: 7/23/1997 12:00:00 AM
 Admin Agency: Not reported
 Amount: Not reported
 Contained: No
 Site Type: Service Station
 E Date: Not reported
 Substance: Gasoline
 Quantity Released: Not reported
 BBLS: 0
 Cups: 0
 CUFT: 0
 Gallons: 0.000000
 Grams: 0
 Pounds: 0
 Liters: 0
 Ounces: 0
 Pints: 0
 Quarts: 0
 Sheen: 0
 Tons: 0
 Unknown: 0
 Description: Not reported
 Evacuations: 0
 Number of Injuries: 0
 Number of Fatalities: 0
 Description: Inspector went ARCO statoin for routine check, found monitor alarm on alarm but silent, upon further inspection inspector found that there was substantial

MAP FINDINGS
FOCUS MAP 24

Map ID	Site	Database(s)	EPA ID Number
--------	------	-------------	---------------

(Continued)

S105650054

evidence leak underground, possibly a product line leak.

795	BP WEST COAST PRODUCTS LLC 9710 4930 VAN BUREN RIVERSIDE, CA 92503	HAZNET	S104581416 N/A
-----	---	--------	-------------------

HAZNET:

Gepaid: CAR000102426
Contact: JACK OMAN WASTE SPECIALIST
Telephone: 7146703958
Facility Addr2: Not reported
Mailing Name: Not reported
Mailing Address: PO BOX 80249
Mailing City,St,Zip: RCHO STA MARG, CA 926880000
Gen County: Riverside
TSD EPA ID: CAD008302903
TSD County: Los Angeles
Waste Category: Off-specification, aged, or surplus organics
Disposal Method: Recycler
Tons: 0.02
Facility County: Not reported

Gepaid: CAL000187261
Contact: CARLOS RODRIGUEZ
Telephone: 7146705402
Facility Addr2: Not reported
Mailing Name: Not reported
Mailing Address: PO BOX 6038
Mailing City,St,Zip: ARTESIA, CA 907020000
Gen County: Riverside
TSD EPA ID: Not reported
TSD County: Los Angeles
Waste Category: Aqueous solution with less than 10% total organic residues
Disposal Method: Recycler
Tons: 0.91
Facility County: Not reported

Gepaid: CAL000187527
Contact: CARLOS RODRIGUEZ
Telephone: 7146705402
Facility Addr2: Not reported
Mailing Name: Not reported
Mailing Address: PO BOX 6038
Mailing City,St,Zip: ARTESIA, CA 907026038
Gen County: Riverside
TSD EPA ID: Not reported
TSD County: Los Angeles
Waste Category: Aqueous solution with less than 10% total organic residues
Disposal Method: Recycler
Tons: 0.08
Facility County: Not reported

Gepaid: CAR000102426
Contact: JACK OMAN WASTE SPECIALIST
Telephone: 7146703958
Facility Addr2: Not reported
Mailing Name: Not reported
Mailing Address: PO BOX 80249

MAP FINDINGS
FOCUS MAP 24

Map ID	Site	Database(s)	EPA ID Number
--------	------	-------------	---------------

BP WEST COAST PRODUCTS LLC 9710 (Continued)

S104581416

Mailing City,St,Zip: RCHO STA MARG, CA 926880000
 Gen County: Riverside
 TSD EPA ID: CAD008302903
 TSD County: Los Angeles
 Waste Category: Other organic solids
 Disposal Method: Transfer Station
 Tons: 0.07
 Facility County: Riverside

Gepaid: CAL000244485
 Contact: CARLOS RODRIGUEZ
 Telephone: 7146705402
 Facility Addr2: Not reported
 Mailing Name: Not reported
 Mailing Address: PO BOX 6038
 Mailing City,St,Zip: ARTESIA, CA 907026038
 Gen County: Riverside
 TSD EPA ID: Not reported
 TSD County: Los Angeles
 Waste Category: Aqueous solution with less than 10% total organic residues
 Disposal Method: Recycler
 Tons: 0.62
 Facility County: Not reported

[Click this hyperlink](#) while viewing on your computer to access 5 additional CA_HAZNET: record(s) in the EDR Site Report.

795

**THRIFTY #340
4930 VAN BUREN BLVD
RIVERSIDE, CA**

**LUST S104970766
N/A**

LUST:
 Region: RIVERSIDE
 Site Closed: Referred to Water Board
 Employee ID: 2
 Facility ID: 90677
 Case Type: Ground water
 Status: 9

795

**ARCO #9710/PRESTIGE STATIONS #9710
4930 VAN BUREN BLVD
RIVERSIDE, CA 92503**

**UST U003804464
N/A**

UST:
 Local Agency: 33000
 Facility ID: 63

UST:
 Region: RIVERSIDE
 Total Tanks: 2

MAP FINDINGS
FOCUS MAP 24

Map ID	Site	Database(s)	EPA ID Number
795	4930 VAN BUREN RIVERSIDE, CA <p style="text-align: center;">Click this hyperlink while viewing on your computer to access additional HMIRS detail in the EDR Site Report.</p>	HMIRS	9999080310 N/A
795	NATIONAL CONVENIENCE STOR 4865 RIVERSIDE, CA 92503 <p>Cortese: Region: CORTESE Facility Addr2: Not reported</p>	Cortese	S101300601 N/A
795	BEACON/NCS 13349 4865 VAN BUREN BLVD RIVERSIDE, CA 92503 <p>HAZNET: Gepaid: CAL000113356 Contact: NATIONAL CONVENIENCE STORES Telephone: 0000000000 Facility Addr2: Not reported Mailing Name: Not reported Mailing Address: 100 WAUGH DRIVE Mailing City,St,Zip: HOUSTON, TX 770075827 Gen County: Riverside TSD EPA ID: CAT080011059 TSD County: Los Angeles Waste Category: Waste oil and mixed oil Disposal Method: Recycler Tons: 4.5870 Facility County: Riverside</p> <p>Gepaid: CAL000113356 Contact: NATIONAL CONVENIENCE STORES Telephone: 0000000000 Facility Addr2: Not reported Mailing Name: Not reported Mailing Address: 100 WAUGH DRIVE Mailing City,St,Zip: HOUSTON, TX 770075827 Gen County: Riverside TSD EPA ID: CAT080011059 TSD County: Los Angeles Waste Category: Aqueous solution with 10% or more total organic residues Disposal Method: Recycler Tons: 4.0657 Facility County: Riverside</p> <p>Gepaid: CAL000113356 Contact: NATIONAL CONVENIENCE STORES Telephone: 0000000000</p>	HAZNET LUST	S100940594 N/A

MAP FINDINGS
FOCUS MAP 24

Map ID Site Database(s) EPA ID Number

BEACON/NCS 13349 (Continued)

S100940594

Facility Addr2: Not reported
Mailing Name: Not reported
Mailing Address: 100 WAUGH DRIVE
Mailing City,St,Zip: HOUSTON, TX 770075827
Gen County: Riverside
TSD EPA ID: CAT080011059
TSD County: Los Angeles
Waste Category: Waste oil and mixed oil
Disposal Method: Recycler
Tons: 5.1708
Facility County: Riverside

LUST:

Region: STATE
Status: Post remedial action monitoring
Chemical: Gasoline
Local Case #: 89209
Case Number: 083301964T
Qty Leaked: Not reported
Abate Method: Other
Case Type: Drinking Water Aquifer affected
Cross Street: COLORADO
Enf Type: Not reported
Funding: NA
How Discovered: Tank Closure
How Stopped: Not reported
Leak Cause: UNK
Leak Source: Other Source
Global Id: T0606500252
Stop Date: 1985-02-25 00:00:00
Confirm Leak: Not reported
Workplan: Not reported
Prelim Assess: 1989-09-12 00:00:00
Pollution Char: 1990-01-04 00:00:00
Remed Plan: 1998-03-03 00:00:00
Remed Action: 1998-08-27 00:00:00
Monitoring: 1999-12-17 00:00:00
Report Date: Not reported
Discover Date: 1985-02-25 00:00:00
Enforcement Dt: Not reported
Release Date: 1985-03-20 00:00:00
Review Date: 2001-05-30 00:00:00
Enter Date: 1991-11-26 00:00:00
MTBE Date: 2000-12-21 00:00:00
GW Qualifier: =
Soil Qualifier: Not reported
Max MTBE GW ppb: 5
Max MTBE Soil ppb: Not reported
County: 33
Org Name: Not reported
Reg Board: Santa Ana Region
Contact Person: Not reported
Responsible Party: NATIONAL CONVENIENCE STORES
RP Address: 100 WAUGH DRIVE HOUSTON TX 77007
Interim: Not reported
Oversight Prgm: LUST
MTBE Class: C

MAP FINDINGS
FOCUS MAP 24

Map ID Site Database(s) EPA ID Number

BEACON/NCS 13349 (Continued)

S100940594

MTBE Conc: 3
 MTBE Fuel: 1
 MTBE Tested: MTBE Detected. Site tested for MTBE and MTBE detected
 Staff: CAB
 Staff Initials: UNK
 Lead Agency: Regional Board
 Local Agency: 33000L
 Hydr Basin #: UPPER SANTA ANA VALL
 Beneficial: Not reported
 Priority: Not reported
 Cleanup Fund Id: Not reported
 Work Suspended: Not reported
 Operator: Not reported
 Water System Name: Not reported
 Well Name: Not reported
 Distance To LUST: 0
 Waste Discharge Global ID: Not reported
 Waste Disch Assigned Name: Not reported
 Summary: 7/19/96 - DISCUSSED RESULTS OF ADJACENT ARCO INVEST W/ FRY ENVIRONMENTAL.
 4/1/96 - REQUESTING REDUCTION IN SAMPLING TO BIANNUAL. 9/24/96 - ADJACRNT
 PROPERTY OWNER CONCERNED ABOUT PURGE WATER DRUMS.

LUST:

Region: 8
 Case Type: Drinking Water Aquifer affected
 Cross Street: COLORADO
 Enf Type: OEFA
 Funding: Not reported
 How Discovered: Tank Closure
 How Stopped: Not reported
 Leak Cause: UNK
 Leak Source: Other Source
 Global ID: T0606500252
 How Stopped Date: 2/25/1985
 Review Date: Not reported
 Workplan: Not reported
 Prelim Assess: 9/12/1989
 Pollution Char: 1/4/1990
 Remed Plan: 3/3/1998
 Remed Action: 8/27/1998
 Monitoring: 12/17/1999
 Close Date: Not reported
 Discover Date: 2/25/1985
 Enforcement Date: Not reported
 Review Date: 5/30/2001
 Enter Date: 11/26/1991
 MTBE Date: 6/15/2004
 GW Qualifies: =
 Soil Qualifies: Not reported
 Max MTBE GW: 19000
 Max MTBE Soil: Not reported
 County: Riverside
 Operator: Not reported
 Regional Board: 08
 Facility Status: Post remedial action monitoring
 Substance: 8006619
 Facility Contact: Not reported

MAP FINDINGS
FOCUS MAP 24

Map ID Site Database(s) EPA ID Number

BEACON/NCS 13349 (Continued)

S100940594

Interim: Not reported
 Oversight Program: LUST
 Latitude: 33.9339402
 Longitude: -117.4536853
 MTBE Concentration: 3
 MTBE Fuel: 1
 MTBE Tested: YES
 Staff: CAB
 Staff Initials: UNK
 Lead Agency: Regional Board
 Local Agency: 33000L
 Hydr Basin #: UPPER SANTA ANA VALL
 Beneficial: Not reported
 Priority: Not reported
 Cleanup Fund Id: Not reported
 Work Suspended: Not reported
 Local Case Num: 89209
 Case Number: 083301964T
 Qty Leaked: Not reported
 Abate Method: Other
 MTBE Class: C
 Summary: 7/19/96 - DISCUSSED RESULTS OF ADJACENT ARCO INVEST W/ FRY ENVIRONMENTAL.
 4/1/96 - REQUESTING REDUCTION IN SAMPLING TO BIENNIAL. 9/24/96 - ADJACRNT
 PROPERTY OWNER CONCERNED ABOUT PURGE WATER DRUMS.

795

**NCS/STOP & GO #01-32
 4865 VAN BUREN BLVD
 RIVERSIDE, CA**

**LUST S103820770
 N/A**

LUST:
 Region: RIVERSIDE
 Site Closed: Referred to Water Board
 Employee ID: Not reported
 Facility ID: 89209
 Case Type: Ground water
 Status: 9

795

**VAN BUREN 76
 4890 VAN BUREN BLVD
 RIVERSIDE, CA 92503**

**LUST U003932493
 UST N/A**

LUST:
 Region: RIVERSIDE
 Site Closed: Referred to Water Board
 Employee ID: Not reported
 Facility ID: 89212
 Case Type: Ground water
 Status: 9

UST:
 Region: RIVERSIDE
 Total Tanks: 3

MAP FINDINGS
FOCUS MAP 24

Map ID	Site	Database(s)	EPA ID Number
795	SHELL 4890 VAN BUREN BLVD RIVERSIDE, CA 92503 UST: Local Agency: 33000 Facility ID: 682	UST	U004061552 N/A
795	SHELL / JIMMY'S GAS STN 4890 VAN BUREN BLVD RIVERSIDE, CA 92503 LUST: Region: STATE Status: Remedial action (cleanup) Underway Chemical: Gasoline Local Case #: 89212 Case Number: 083300208T Qty Leaked: Not reported Abate Method: Excavate and Treat - remove contaminated soil and treat (includes spreading or land farming), Remove Free Product - remove floating product from water table Case Type: Drinking Water Aquifer affected Cross Street: WELLS Enf Type: Not reported Funding: SEL How Discovered: OM How Stopped: Not reported Leak Cause: UNK Leak Source: Tank Global Id: T0606500029 Stop Date: 1987-02-19 00:00:00 Confirm Leak: Not reported Workplan: Not reported Prelim Assess: 1985-05-25 00:00:00 Pollution Char: 2005-02-10 00:00:00 Remed Plan: 2007-08-06 00:00:00 Remed Action: 2007-12-06 00:00:00 Monitoring: 1988-01-01 00:00:00 Report Date: Not reported Discover Date: 1984-12-14 00:00:00 Enforcement Dt: Not reported Release Date: 1984-12-14 00:00:00 Review Date: 2002-05-01 00:00:00 Enter Date: 1987-05-12 00:00:00 MTBE Date: 2000-02-07 00:00:00 GW Qualifier: = Soil Qualifier: Not reported Max MTBE GW ppb: 780 Max MTBE Soil ppb: Not reported County: 33 Org Name: Not reported Reg Board: Santa Ana Region Contact Person: Not reported Responsible Party: SHELL OIL COMPANY RP Address: P.O. BOX 25370, SANTA ANA CA 92799 Interim: Yes	LUST	S104025187 N/A

MAP FINDINGS
FOCUS MAP 24

Map ID Site Database(s) EPA ID Number

SHELL / JIMMY'S GAS STN (Continued)

S104025187

Oversight Prgm: LUST
 MTBE Class: C
 MTBE Conc: 13
 MTBE Fuel: 1
 MTBE Tested: MTBE Detected. Site tested for MTBE and MTBE detected
 Staff: CAB
 Staff Initials: UNK
 Lead Agency: Regional Board
 Local Agency: 33000L
 Hydr Basin #: UPPER SANTA ANA VALL
 Beneficial: Not reported
 Priority: Not reported
 Cleanup Fund Id: Not reported
 Work Suspended: Not reported
 Operator: Not reported
 Water System Name: Not reported
 Well Name: Not reported
 Distance To Lust: 0
 Waste Discharge Global ID: Not reported
 Waste Disch Assigned Name: Not reported
 Summary: 9/20/90-MONITORING SINCE 3/88. THERE WAS FP @ ONE TIME, BUT NOT PRESENTLY.
 3/26/91 - FILE DATED 1/1/90 TO PRESENT IS MISSING. SHELL BELIEVES THEY ARE
 IMPACTED BY ADJACENT NCS SITE 8/21/96 - DISCUSSED SITE W/ CURTIS JONES OF ESE

LUST:

Region: 8
 Case Type: Drinking Water Aquifer affected
 Cross Street: WELLS
 Enf Type: SEL
 Funding: Not reported
 How Discovered: OM
 How Stopped: Not reported
 Leak Cause: UNK
 Leak Source: Tank
 Global ID: T0606500029
 How Stopped Date: 2/19/1987
 Review Date: Not reported
 Workplan: Not reported
 Prelim Assess: 5/25/1985
 Pollution Char: 8/1/1999
 Remed Plan: 2/20/1987
 Remed Action: 1/20/2005
 Monitoring: 1/1/1988
 Close Date: Not reported
 Discover Date: 12/14/1984
 Enforcement Date: Not reported
 Review Date: 5/1/2002
 Enter Date: 5/12/1987
 MTBE Date: 4/23/1999
 GW Qualifies: =
 Soil Qualifies: =
 Max MTBE GW: 5370
 Max MTBE Soil: 18000
 County: Riverside
 Operator: Not reported
 Regional Board: 08
 Facility Status: Remedial action (cleanup) Underway

MAP FINDINGS
FOCUS MAP 24

Map ID	Site	Database(s)	EPA ID Number
--------	------	-------------	---------------

SHELL / JIMMY'S GAS STN (Continued)

S104025187

Substance: 8006619
 Facility Contact: Not reported
 Interim: Yes
 Oversight Program: LUST
 Latitude: 33.9341791
 Longitude: -117.4540823
 MTBE Concentration: 13
 MTBE Fuel: 1
 MTBE Tested: YES
 Staff: CAB
 Staff Initials: UNK
 Lead Agency: Regional Board
 Local Agency: 33000L
 Hydr Basin #: UPPER SANTA ANA VALL
 Beneficial: Not reported
 Priority: Not reported
 Cleanup Fund Id: Not reported
 Work Suspended: Not reported
 Local Case Num: 89212
 Case Number: 083300208T
 Qty Leaked: Not reported
 Abate Method: Excavate and Treat - remove contaminated soil and treat (includes spreading or land farming), Remove Free Product - remove floating product from water table
 MTBE Class: C
 Summary: 9/20/90-MONITORING SINCE 3/88. THERE WAS FP @ ONE TIME, BUT NOT PRESENTLY. 3/26/91 - FILE DATED 1/1/90 TO PRESENT IS MISSING. SHELL BELIEVES THEY ARE IMPACTED BY ADJACENT NCS SITE 8/21/96 - DISCUSSED SITE W/ CURTIS JONES OF ESE

795

**SHELL STATION
4890 VAN BUREN BLVD
RIVERSIDE, CA 92503**

**Cortese S101589823
CA FID UST N/A
SWEEPS UST**

Cortese:
 Region: CORTESE
 Facility Addr2: Not reported
 CA FID UST:
 Facility ID: 33000195
 Regulated By: UTNKA
 Regulated ID: Not reported
 Cortese Code: Not reported
 SIC Code: Not reported
 Facility Phone: 7146897764
 Mail To: Not reported
 Mailing Address: P O BOX 4492
 Mailing Address 2: Not reported
 Mailing City,St,Zip: RIVERSIDE 92503
 Contact: Not reported
 Contact Phone: Not reported
 DUNs Number: Not reported
 NPDES Number: Not reported
 EPA ID: Not reported
 Comments: Not reported
 Status: Active

MAP FINDINGS
FOCUS MAP 24

Map ID Site Database(s) EPA ID Number

SHELL STATION (Continued)

S101589823

SWEEPS UST:

Status: A
Comp Number: 5873
Number: 1
Board Of Equalization: 44-000074
Ref Date: 11-18-92
Act Date: 11-18-92
Created Date: 05-04-89
Tank Status: A
Owner Tank Id: 001215
Swrcb Tank Id: 33-000-005873-000001
Actv Date: 11-18-92
Capacity: 12000
Tank Use: M.V. FUEL
Stg: P
Content: REG UNLEADED
Number Of Tanks: 3

Status: A
Comp Number: 5873
Number: 1
Board Of Equalization: 44-000074
Ref Date: 11-18-92
Act Date: 11-18-92
Created Date: 05-04-89
Tank Status: A
Owner Tank Id: 001215
Swrcb Tank Id: 33-000-005873-000002
Actv Date: 11-18-92
Capacity: 12000
Tank Use: M.V. FUEL
Stg: P
Content: REG UNLEADED
Number Of Tanks: Not reported

Status: A
Comp Number: 5873
Number: 1
Board Of Equalization: 44-000074
Ref Date: 11-18-92
Act Date: 11-18-92
Created Date: 05-04-89
Tank Status: A
Owner Tank Id: 001215
Swrcb Tank Id: 33-000-005873-000003
Actv Date: 11-18-92
Capacity: 12000
Tank Use: M.V. FUEL
Stg: P
Content: LEADED
Number Of Tanks: Not reported

MAP FINDINGS
FOCUS MAP 24

Map ID	Site	Database(s)	EPA ID Number
795	SHELL SERVICE STATION - 135824 4890 VAN BUREN/WELLS RIVERSIDE, CA 92503	RCRA-SQG FINDS HAZNET	1004677439 CAR000097279
	RCRA-SQG: Date form received by agency: 02/25/2006 Facility name: SHELL SERVICE STATION - 135824 Facility address: 4890 VAN BUREN/WELLS RIVERSIDE, CA 92503 EPA ID: CAR000097279 Mailing address: 12700 NORTHBOROUGH DR, 300G03 HOUSTON, TX 77067 Contact: DON F WISDOM Contact address: Not reported Not reported Contact country: Not reported Contact telephone: (281) 874-2238 Contact email: DON.F.WISDOM@SHELL.COM EPA Region: 09 Classification: Small Small Quantity Generator Description: Handler: generates more than 100 and less than 1000 kg of hazardous waste during any calendar month and accumulates less than 6000 kg of hazardous waste at any time; or generates 100 kg or less of hazardous waste during any calendar month, and accumulates more than 1000 kg of hazardous waste at any time		
	Owner/Operator Summary: Owner/operator name: EQUILON ENT LLC DBA SHELL OIL PROD. US Owner/operator address: P.O. BOX 2099 HOUSTON, TX 77252 Owner/operator country: US Owner/operator telephone: Not reported Legal status: Private Owner/Operator Type: Owner Owner/Op start date: 08/01/1998 Owner/Op end date: Not reported Owner/operator name: SHELL OIL PRODUCTS US Owner/operator address: Not reported Not reported Owner/operator country: US Owner/operator telephone: Not reported Legal status: Private Owner/Operator Type: Operator Owner/Op start date: 08/01/1998 Owner/Op end date: Not reported Owner/operator name: EQUILON ENTERPRISES LLC DBA SHELL OIL PR Owner/operator address: PO BOX 2648 HOUSTON, TX 77252 Owner/operator country: US Owner/operator telephone: Not reported Legal status: Private Owner/Operator Type: Owner Owner/Op start date: 08/01/1998 Owner/Op end date: Not reported Owner/operator name: EQUILON ENTERPRISES L L C		

MAP FINDINGS
FOCUS MAP 24

Map ID Site Database(s) EPA ID Number

SHELL SERVICE STATION - 135824 (Continued)

1004677439

Site name: SHELL SERVICE STATION
Classification: Small Quantity Generator

Hazardous Waste Summary:

Waste code: D001
Waste name: IGNITABLE HAZARDOUS WASTES ARE THOSE WASTES WHICH HAVE A FLASHPOINT OF LESS THAN 140 DEGREES FAHRENHEIT AS DETERMINED BY A PENSKEY-MARTENS CLOSED CUP FLASH POINT TESTER. ANOTHER METHOD OF DETERMINING THE FLASH POINT OF A WASTE IS TO REVIEW THE MATERIAL SAFETY DATA SHEET, WHICH CAN BE OBTAINED FROM THE MANUFACTURER OR DISTRIBUTOR OF THE MATERIAL. LACQUER THINNER IS AN EXAMPLE OF A COMMONLY USED SOLVENT WHICH WOULD BE CONSIDERED AS IGNITABLE HAZARDOUS WASTE.

Waste code: D018
Waste name: BENZENE

Waste code: D001
Waste name: IGNITABLE HAZARDOUS WASTES ARE THOSE WASTES WHICH HAVE A FLASHPOINT OF LESS THAN 140 DEGREES FAHRENHEIT AS DETERMINED BY A PENSKEY-MARTENS CLOSED CUP FLASH POINT TESTER. ANOTHER METHOD OF DETERMINING THE FLASH POINT OF A WASTE IS TO REVIEW THE MATERIAL SAFETY DATA SHEET, WHICH CAN BE OBTAINED FROM THE MANUFACTURER OR DISTRIBUTOR OF THE MATERIAL. LACQUER THINNER IS AN EXAMPLE OF A COMMONLY USED SOLVENT WHICH WOULD BE CONSIDERED AS IGNITABLE HAZARDOUS WASTE.

Waste code: D018
Waste name: BENZENE

Biennial Reports:

Last Biennial Reporting Year: 2005

Annual Waste Handled:

Waste code: D001
Waste name: IGNITABLE HAZARDOUS WASTES ARE THOSE WASTES WHICH HAVE A FLASHPOINT OF LESS THAN 140 DEGREES FAHRENHEIT AS DETERMINED BY A PENSKEY-MARTENS CLOSED CUP FLASH POINT TESTER. ANOTHER METHOD OF DETERMINING THE FLASH POINT OF A WASTE IS TO REVIEW THE MATERIAL SAFETY DATA SHEET, WHICH CAN BE OBTAINED FROM THE MANUFACTURER OR DISTRIBUTOR OF THE MATERIAL. LACQUER THINNER IS AN EXAMPLE OF A COMMONLY USED SOLVENT WHICH WOULD BE CONSIDERED AS IGNITABLE HAZARDOUS WASTE.

Amount (Lbs): 2502

Waste code: D018
Waste name: BENZENE
Amount (Lbs): 2502

Violation Status: No violations found

FINDS:

Other Pertinent Environmental Activity Identified at Site

California - Hazardous Waste Tracking System - Datamart

RCRAInfo is a national information system that supports the Resource Conservation and Recovery Act (RCRA) program through the tracking of events and activities related to facilities that generate, transport,

MAP FINDINGS
FOCUS MAP 24

Map ID Site Database(s) EPA ID Number

SHELL SERVICE STATION - 135824 (Continued)

1004677439

and treat, store, or dispose of hazardous waste. RCRAInfo allows RCRA program staff to track the notification, permit, compliance, and corrective action activities required under RCRA.

HAZNET:

Gepaid: CAR000097279
Contact: N CORTEZ/ENVTL DATA ANALYST
Telephone: 2818742224
Facility Addr2: Not reported
Mailing Name: Not reported
Mailing Address: 12700 NORTHBOROUGH DRIVE MFT 240-G
Mailing City,St,Zip: Houston, TX 770672508
Gen County: Riverside
TSD EPA ID: CAD008364432
TSD County: Los Angeles
Waste Category: Other organic solids
Disposal Method: Recycler
Tons: 0.03
Facility County: Not reported

Gepaid: CAR000097279
Contact: Sondra Bienvenu
Telephone: 7132415036
Facility Addr2: Not reported
Mailing Name: Not reported
Mailing Address: PO BOX 2648
Mailing City,St,Zip: Houston, TX 772522648
Gen County: Not reported
TSD EPA ID: Not reported
TSD County: Los Angeles
Waste Category: Aqueous solution with less than 10% total organic residues
Disposal Method: Recycler
Tons: 2.08
Facility County: Not reported

Gepaid: CAR000097279
Contact: Sondra Bienvenu
Telephone: 7132415036
Facility Addr2: Not reported
Mailing Name: Not reported
Mailing Address: PO BOX 2648
Mailing City,St,Zip: Houston, TX 772522648
Gen County: Riverside
TSD EPA ID: Not reported
TSD County: Los Angeles
Waste Category: Tank bottom waste
Disposal Method: Treatment, Tank
Tons: 0.68
Facility County: Not reported

Gepaid: CAR000097279
Contact: N CORTEZ/ENVTL DATA ANALYST
Telephone: 2818742224
Facility Addr2: Not reported
Mailing Name: Not reported
Mailing Address: 12700 NORTHBOROUGH DRIVE MFT 240-G

MAP FINDINGS
FOCUS MAP 24

Map ID	Site	Database(s)	EPA ID Number
--------	------	-------------	---------------

SHELL SERVICE STATION - 135824 (Continued)

1004677439

Mailing City,St,Zip: Houston, TX 770672508
 Gen County: Riverside
 TSD EPA ID: CAD008364432
 TSD County: Los Angeles
 Waste Category: Other organic solids
 Disposal Method: Recycler
 Tons: 0.03
 Facility County: Not reported

Gepaid: CAR000097279
 Contact: N CORTEZ/ENVT'L DATA ANALYST
 Telephone: 2818742224
 Facility Addr2: S A P 135824
 Mailing Name: Not reported
 Mailing Address: 12700 NORTHBOROUGH DRIVE MFT 240-G
 Mailing City,St,Zip: Houston, TX 770672508
 Gen County: Riverside
 TSD EPA ID: CAD982484933
 TSD County: Riverside
 Waste Category: Other empty containers 30 gallons or more
 Disposal Method: Disposal, Other
 Tons: 0.45
 Facility County: Riverside

[Click this hyperlink](#) while viewing on your computer to access
 2 additional CA_HAZNET: record(s) in the EDR Site Report.

796

**HANSEN TRUST
 9258 COLORADO AVE
 RIVERSIDE, CA 92506**

**HAZNET S103676417
 N/A**

HAZNET:

Gepaid: CAC001333384
 Contact: HANSEN TRUST
 Telephone: 0000000000
 Facility Addr2: Not reported
 Mailing Name: Not reported
 Mailing Address: 1851 APOSTLE LANE
 Mailing City,St,Zip: RIVERSIDE, CA 925060000
 Gen County: Riverside
 TSD EPA ID: CAT080013352
 TSD County: Los Angeles
 Waste Category: Unspecified solvent mixture Waste
 Disposal Method: Recycler
 Tons: .1042
 Facility County: Riverside

Gepaid: CAC001333384
 Contact: HANSEN TRUST
 Telephone: 0000000000
 Facility Addr2: Not reported
 Mailing Name: Not reported
 Mailing Address: 1851 APOSTLE LANE
 Mailing City,St,Zip: RIVERSIDE, CA 925060000
 Gen County: Riverside
 TSD EPA ID: CAD000088252
 TSD County: Los Angeles
 Waste Category: Hydrocarbon solvents (benzene, hexane, Stoddard, etc.)

MAP FINDINGS
FOCUS MAP 24

Map ID Site Database(s) EPA ID Number

HANSEN TRUST (Continued)

S103676417

Disposal Method: Transfer Station
Tons: .2293
Facility County: Riverside

Gepaid: CAC001333384
Contact: HANSEN TRUST
Telephone: 0000000000
Facility Addr2: Not reported
Mailing Name: Not reported
Mailing Address: 1851 APOSTLE LANE
Mailing City,St,Zip: RIVERSIDE, CA 925060000
Gen County: Riverside
TSD EPA ID: CAD982484933
TSD County: 7
Waste Category: Other empty containers 30 gallons or more
Disposal Method: Recycler
Tons: .2750
Facility County: Riverside

797

**4460 JACKSON
RIVERSIDE, CA 92501**

**CHMIRS S100276720
N/A**

CHMIRS:
OES Incident Number: 9100349
OES notification: Not reported
OES Date: Not reported
OES Time: Not reported
Incident Date: 22-APR-91
Date Completed: 22-APR-91
Property Use: 962
Agency Id Number: 33075
Agency Incident Number: 5569
Time Notified: 848
Time Completed: 1002
Surrounding Area: 400
Estimated Temperature: 68
Property Management: P
Special Studies 1: Not reported
Special Studies 2: Not reported
Special Studies 3: Not reported
Special Studies 4: Not reported
Special Studies 5: Not reported
Special Studies 6: Not reported
More Than Two Substances Involved?: N
Resp Agncy Personel # Of Decontaminated: 0
Responding Agency Personel # Of Injuries: 0
Responding Agency Personel # Of Fatalities:0
Others Number Of Decontaminated: 0
Others Number Of Injuries: 0
Others Number Of Fatalities: 0
Vehicle Make/year: Not reported
Vehicle License Number: Not reported
Vehicle State: Not reported
Vehicle Id Number: Not reported
CA/DOT/PUC/ICC Number: Not reported
Company Name: Not reported
Reporting Officer Name/ID: CAPT. MUNGERSON 66842

MAP FINDINGS
FOCUS MAP 24

Map ID Site Database(s) EPA ID Number

(Continued)

S100276720

Report Date: 22-APR-91
 Comments: Y
 Facility Telephone: 714 782-5331
 Waterway Involved: Not reported
 Waterway: Not reported
 Spill Site: Not reported
 Cleanup By: Not reported
 Containment: Not reported
 What Happened: Not reported
 Type: Not reported
 Measure: Not reported
 Other: Not reported
 Date/Time: Not reported
 Year: 88-92
 Agency: Not reported
 Incident Date: Not reported
 Admin Agency: Not reported
 Amount: Not reported
 Contained: Not reported
 Site Type: Not reported
 E Date: 29-JUN-92
 Substance: Not reported
 Quantity Released: Not reported
 BBLS: Not reported
 Cups: Not reported
 CUFT: Not reported
 Gallons: Not reported
 Grams: Not reported
 Pounds: Not reported
 Liters: Not reported
 Ounces: Not reported
 Pints: Not reported
 Quarts: Not reported
 Sheen: Not reported
 Tons: Not reported
 Unknown: Not reported
 Description: Not reported
 Evacuations: Not reported
 Number of Injuries: Not reported
 Number of Fatalities: Not reported
 Description: Not reported

798

**MONROE ELEMENTARY
 8535 GARFIELD AVE.
 RIVERSIDE, CA 92504**

**FINDS 1008301729
 110021954063**

FINDS:

Other Pertinent Environmental Activity Identified at Site

Not reported

NCES (National Center for Education Statistics) is the primary federal entity for collecting and analyzing data related to education in the United States and other nations and the institute of education sciences.

MAP FINDINGS
FOCUS MAP 24

Map ID	Site	Database(s)	EPA ID Number
799	HUD INTOWN PROPERTIES INC 4884 HAROLD ST RIVERSIDE, CA 92503 HAZNET: Gepaid: CAC001399472 Contact: HUD Telephone: 0000000000 Facility Addr2: Not reported Mailing Name: Not reported Mailing Address: 6850 BROCKTON AVE #215 Mailing City,St,Zip: RIVERSIDE, CA 925060000 Gen County: Riverside TSD EPA ID: CAD000088252 TSD County: Los Angeles Waste Category: Household waste Disposal Method: Transfer Station Tons: .2526 Facility County: Riverside	HAZNET	S103969459 N/A
800	CHRIS SINGLETARY 4145 MONROE AVE RIVERSIDE, CA 92504 HAZNET: Gepaid: CAC001224392 Contact: CHRIS SINGLETARY Telephone: 9096845883 Facility Addr2: Not reported Mailing Name: Not reported Mailing Address: 600 CENTRAL AVE Mailing City,St,Zip: RIVERSIDE, CA 925070000 Gen County: Riverside TSD EPA ID: CAD0009007626 TSD County: Los Angeles Waste Category: Asbestos-containing waste Disposal Method: Disposal, Land Fill Tons: .2528 Facility County: Riverside	HAZNET	S103956299 N/A
801	JOHN L. GINGER 4462 JACKSON RIVERSIDE, CA 92504 HAZNET: Gepaid: CAC001010136 Contact: JOHN L. GINGER Telephone: 0000000000 Facility Addr2: Not reported Mailing Name: Not reported Mailing Address: 8188 LINCOLN AVENUE Mailing City,St,Zip: RIVERSIDE, CA 925040000 Gen County: Riverside TSD EPA ID: CAD000088252 TSD County: Los Angeles Waste Category: Contaminated soil from site clean-ups Disposal Method: Transfer Station Tons: .2500	HAZNET	S102801753 N/A

MAP FINDINGS
FOCUS MAP 24

Map ID	Site	Database(s)	EPA ID Number
	JOHN L. GINGER (Continued)		S102801753
	Facility County: Riverside		
	Gepaid: CAC001010136		
	Contact: JOHN L. GINGER		
	Telephone: 0000000000		
	Facility Addr2: Not reported		
	Mailing Name: Not reported		
	Mailing Address: 8188 LINCOLN AVENUE		
	Mailing City,St,Zip: RIVERSIDE, CA 925040000		
	Gen County: Riverside		
	TSD EPA ID: CAD000088252		
	TSD County: Los Angeles		
	Waste Category: Contaminated soil from site clean-ups		
	Disposal Method: Not reported		
	Tons: .1750		
	Facility County: Riverside		
802	HUD INTOWN PROPERTIES 3837 ADAMS ST RIVERSIDE, CA 92506	HAZNET	S103969143 N/A
	HAZNET:		
	Gepaid: CAC001363768		
	Contact: HUD		
	Telephone: 0000000000		
	Facility Addr2: Not reported		
	Mailing Name: Not reported		
	Mailing Address: 6850 BROCKTON AVE # 215		
	Mailing City,St,Zip: RIVERSIDE, CA 925060000		
	Gen County: Riverside		
	TSD EPA ID: CAD028409019		
	TSD County: Los Angeles		
	Waste Category: Household waste		
	Disposal Method: Transfer Station		
	Tons: .0041		
	Facility County: Riverside		
	Gepaid: CAC001363768		
	Contact: HUD		
	Telephone: 0000000000		
	Facility Addr2: Not reported		
	Mailing Name: Not reported		
	Mailing Address: 6850 BROCKTON AVE # 215		
	Mailing City,St,Zip: RIVERSIDE, CA 925060000		
	Gen County: Riverside		
	TSD EPA ID: CAD028409019		
	TSD County: Los Angeles		
	Waste Category: Household waste		
	Disposal Method: Treatment, Tank		
	Tons: .0291		
	Facility County: Riverside		

MAP FINDINGS
FOCUS MAP 24

Map ID	Site	Database(s)	EPA ID Number
804	PURRFECT AUTO SERVICES #4 4811 VAN BUREN BLVD #A RIVERSIDE, CA 92503	HAZNET	S103661588 N/A
	HAZNET: Gepaid: CAL921265570 Contact: RAI INTERNATIONAL INC. Telephone: 7143523000 Facility Addr2: Not reported Mailing Name: Not reported Mailing Address: 4811 VAN BUREN BLVD #A Mailing City,St,Zip: RIVERSIDE, CA 925030000 Gen County: Riverside TSD EPA ID: CAT080013352 TSD County: Los Angeles Waste Category: Unspecified aqueous solution Disposal Method: Recycler Tons: .4587 Facility County: Riverside		
	Gepaid: CAL921265570 Contact: RAI INTERNATIONAL INC. Telephone: 7143523000 Facility Addr2: Not reported Mailing Name: Not reported Mailing Address: 4811 VAN BUREN BLVD #A Mailing City,St,Zip: RIVERSIDE, CA 925030000 Gen County: Riverside TSD EPA ID: CAT080013352 TSD County: Los Angeles Waste Category: Aqueous solution with 10% or more total organic residues Disposal Method: Recycler Tons: .4587 Facility County: Riverside		
	Gepaid: CAL921265570 Contact: RAI INTERNATIONAL INC. Telephone: 7143523000 Facility Addr2: Not reported Mailing Name: Not reported Mailing Address: 4811 VAN BUREN BLVD #A Mailing City,St,Zip: RIVERSIDE, CA 925030000 Gen County: Riverside TSD EPA ID: CAD981696420 TSD County: Los Angeles Waste Category: Oil/water separation sludge Disposal Method: Transfer Station Tons: 1.4595 Facility County: Riverside		

MAP FINDINGS
FOCUS MAP 24

Map ID	Site	Database(s)	EPA ID Number
804	EUGENE ZWICK 4811 VAN BUREN BLVD RIVERSIDE, CA 92503 HAZNET: Gepaid: CAC002578252 Contact: EUGENE ZWICK Telephone: 7148464614 Facility Addr2: Not reported Mailing Name: Not reported Mailing Address: 16841 EGDEWATER LN Mailing City,St,Zip: HUNTINGTON BEACH, CA 92649 Gen County: Riverside TSD EPA ID: CAD981696420 TSD County: Los Angeles Waste Category: Waste oil and mixed oil Disposal Method: Recycler Tons: 6.25 Facility County: Not reported	HAZNET	S108206321 N/A
804	ARLINGTON NISSAN DATSUN SERVICE 4811 VAN BUREN BLVD RIVERSIDE, CA 92503 HAZNET: Gepaid: CAL000117053 Contact: ON LE Telephone: 9096889368 Facility Addr2: Not reported Mailing Name: Not reported Mailing Address: 4811 VAN BUREN BLVD STE B-1 Mailing City,St,Zip: RIVERSIDE, CA 925030000 Gen County: Riverside TSD EPA ID: Not reported TSD County: Los Angeles Waste Category: Aqueous solution with less than 10% total organic residues Disposal Method: Transfer Station Tons: 0.08 Facility County: Not reported Gepaid: CAL000117053 Contact: ON LE Telephone: 0000000000 Facility Addr2: Not reported Mailing Name: Not reported Mailing Address: 4811 VAN BUREN BLVD STE B-1 Mailing City,St,Zip: RIVERSIDE, CA 925030000 Gen County: Riverside TSD EPA ID: CAT080013352 TSD County: Los Angeles Waste Category: Aqueous solution with 10% or more total organic residues Disposal Method: Recycler Tons: .2293 Facility County: Riverside	HAZNET	S103950901 N/A

MAP FINDINGS
FOCUS MAP 24

Map ID	Site	Database(s)	EPA ID Number
804	PURRFECT AUTO SERVICE #4 4811 VAN BUREN #D RIVERSIDE, CA 92503	HAZNET	S103982969 N/A
	HAZNET: Gepaid: CAL000142621 Contact: THESEA C. VROWN, PRESIDENT Telephone: 9093523000 Facility Addr2: Not reported Mailing Name: Not reported Mailing Address: ZANCAL INVESTMENTS, INC. Mailing City,St,Zip: WALNUT, CA 917890000 Gen County: Riverside TSD EPA ID: CAD093459485 TSD County: Fresno Waste Category: Unspecified solvent mixture Waste Disposal Method: Transfer Station Tons: .0166 Facility County: Riverside		
	Gepaid: CAL000152342 Contact: HAMID JAVID Telephone: 9093523000 Facility Addr2: Not reported Mailing Name: Not reported Mailing Address: 4811 VAN BUREN BLVD STE D Mailing City,St,Zip: RIVERSIDE, CA 925032669 Gen County: Riverside TSD EPA ID: CAL000113451 TSD County: Los Angeles Waste Category: Unspecified organic liquid mixture Disposal Method: Transfer Station Tons: .1876 Facility County: Riverside		
	Gepaid: CAL000152342 Contact: HAMID JAVID Telephone: 9093523000 Facility Addr2: Not reported Mailing Name: Not reported Mailing Address: 4811 VAN BUREN BLVD STE D Mailing City,St,Zip: RIVERSIDE, CA 925032669 Gen County: Riverside TSD EPA ID: CAL000113451 TSD County: Los Angeles Waste Category: Unspecified organic liquid mixture Disposal Method: Not reported Tons: .1876 Facility County: Riverside		
	Gepaid: CAL000152342 Contact: HAMID JAVID Telephone: 9093523000 Facility Addr2: Not reported Mailing Name: Not reported Mailing Address: 4811 VAN BUREN BLVD STE D Mailing City,St,Zip: RIVERSIDE, CA 925032669 Gen County: Riverside TSD EPA ID: CAL000113451		

MAP FINDINGS
FOCUS MAP 24

Map ID	Site	Database(s)	EPA ID Number
--------	------	-------------	---------------

PURRFECT AUTO SERVICE #4 (Continued)

S103982969

TSD County: Los Angeles
 Waste Category: Unspecified organic liquid mixture
 Disposal Method: Transfer Station
 Tons: .6463
 Facility County: Riverside

[Click this hyperlink](#) while viewing on your computer to access
 -1 additional CA_HAZNET: record(s) in the EDR Site Report.

804

**FRANK & HELEN MERENDA
 4811 VAN BUREN
 RIVERSIDE, CA 92503**

**HAZNET S100871476
 N/A**

HAZNET:
 Gepaid: CAC000739048
 Contact: FRANK & HELEN MERENDA
 Telephone: 0000000000
 Facility Addr2: Not reported
 Mailing Name: Not reported
 Mailing Address: 17222 GOTHARD, #A
 Mailing City,St,Zip: HUNTINGTON BEACH, CA 926470000
 Gen County: Riverside
 TSD EPA ID: CAT080013352
 TSD County: Los Angeles
 Waste Category: Oil/water separation sludge
 Disposal Method: Recycler
 Tons: 5.0040
 Facility County: Riverside

805

**JAMIE SNYDER GINGER SWENSEN
 9150 DELANO
 RIVERSIDE, CA 92504**

**HAZNET S103676101
 CDL N/A**

HAZNET:
 Gepaid: CLU970016591
 Contact: Not reported
 Telephone: 0000000000
 Facility Addr2: Not reported
 Mailing Name: Not reported
 Mailing Address: PO BOX 806
 Mailing City,St,Zip: SACRAMENTO, CA 958120806
 Gen County: Riverside
 TSD EPA ID: CAD008302903
 TSD County: Los Angeles
 Waste Category: Off-specification, aged, or surplus organics
 Disposal Method: Recycler
 Tons: .0075
 Facility County: Riverside

Gepaid: CLU970016591
 Contact: Not reported
 Telephone: 0000000000
 Facility Addr2: Not reported
 Mailing Name: Not reported
 Mailing Address: PO BOX 806
 Mailing City,St,Zip: SACRAMENTO, CA 958120806

MAP FINDINGS
FOCUS MAP 24

Map ID	Site	Database(s)	EPA ID Number
--------	------	-------------	---------------

JAMIE SNYDER GINGER SWENSEN (Continued)

S103676101

Gen County: Riverside
TSD EPA ID: CAD008302903
TSD County: Los Angeles
Waste Category: Other inorganic solid waste
Disposal Method: Transfer Station
Tons: .0100
Facility County: Riverside

Gepaid: CLU970016591
Contact: Not reported
Telephone: 0000000000
Facility Addr2: Not reported
Mailing Name: Not reported
Mailing Address: PO BOX 806
Mailing City,St,Zip: SACRAMENTO, CA 958120806
Gen County: Riverside
TSD EPA ID: CAD008302903
TSD County: Los Angeles
Waste Category: Liquids with pH <UN-> 2
Disposal Method: Transfer Station
Tons: .0075
Facility County: Riverside

Gepaid: CLU970016591
Contact: Not reported
Telephone: 0000000000
Facility Addr2: Not reported
Mailing Name: Not reported
Mailing Address: PO BOX 806
Mailing City,St,Zip: SACRAMENTO, CA 958120806
Gen County: Riverside
TSD EPA ID: CAD008302903
TSD County: Los Angeles
Waste Category: Off-specification, aged, or surplus organics
Disposal Method: Transfer Station
Tons: .0075
Facility County: Riverside

[Click this hyperlink](#) while viewing on your computer to access
-1 additional CA_HAZNET: record(s) in the EDR Site Report.

CDL:

Facility ID: 199705001
Date: 1997-05-01 00:00:00
Lab Type: Illegal Drug Lab (L) - location where an illegal drug lab was operated
or drug lab equipment and/or materials were stored.

806

**MARK THONEY
3943 HEIDI STREET
RIVERSIDE, CA 92504**

**HAZNET S103976413
CDL N/A**

HAZNET:
Gepaid: CLU970014247
Contact: Not reported
Telephone: 0000000000
Facility Addr2: Not reported
Mailing Name: Not reported

MAP FINDINGS
FOCUS MAP 24

Map ID	Site	Database(s)	EPA ID Number
--------	------	-------------	---------------

MARK THONEY (Continued)

S103976413

Mailing Address: PO BOX 806
Mailing City,St,Zip: SACRAMENTO, CA 958120806
Gen County: Riverside
TSD EPA ID: CAD008302903
TSD County: Los Angeles
Waste Category: Unspecified organic liquid mixture
Disposal Method: Recycler
Tons: .0200
Facility County: Riverside

Gepaid: CLU970014247
Contact: Not reported
Telephone: 0000000000
Facility Addr2: Not reported
Mailing Name: Not reported
Mailing Address: PO BOX 806
Mailing City,St,Zip: SACRAMENTO, CA 958120806
Gen County: Riverside
TSD EPA ID: CAD008302903
TSD County: Los Angeles
Waste Category: Other inorganic solid waste
Disposal Method: Transfer Station
Tons: .0100
Facility County: Riverside

CDL:

Facility ID: 199702099
Date: 1997-02-20 00:00:00
Lab Type: Illegal Drug Lab (L) - location where an illegal drug lab was operated or drug lab equipment and/or materials were stored.

807

**ARLINGTON 1,3,4
4375 JACKSON ST
RIVERSIDE, CA 92503**

**HAZNET S102803358
N/A**

HAZNET:

Gepaid: CAC001038760
Contact: LDS CHURCH
Telephone: 0000000000
Facility Addr2: Not reported
Mailing Name: Not reported
Mailing Address: 50 E NORTH TEMPLE ST
Mailing City,St,Zip: SALT LAKE CITY, UT 841500000
Gen County: Riverside
TSD EPA ID: CAD009007626
TSD County: Los Angeles
Waste Category: Asbestos-containing waste
Disposal Method: Disposal, Land Fill
Tons: 33.7120
Facility County: Riverside

MAP FINDINGS
FOCUS MAP 24

Map ID	Site	Database(s)	EPA ID Number
810	MAGNOLIA AVENUE BAPTIST CHURCH 8351 MAGNOLIA AVENUE RIVERSIDE, CA 92540 HAZNET: Gepaid: CAC001298960 Contact: MAGNOLIA AVENUE BAPTIST CHURCH Telephone: 9096880528 Facility Addr2: Not reported Mailing Name: Not reported Mailing Address: 8351 MAGNOLIA AVENUE Mailing City,St,Zip: RIVERSIDE, CA 925400000 Gen County: Riverside TSD EPA ID: CAD009007626 TSD County: Los Angeles Waste Category: Asbestos-containing waste Disposal Method: Disposal, Land Fill Tons: 19.3844 Facility County: Riverside	HAZNET	S103673871 N/A
811	ADVOCATE SCHOOL 4317 JACKSON ST RIVERSIDE, CA 92503 HAZNET: Gepaid: CAL000022993 Contact: INACTIVE PER UNDELIVE SURVEY Telephone: -- Facility Addr2: Not reported Mailing Name: Not reported Mailing Address: 4317 JACKSON ST Mailing City,St,Zip: RIVERSIDE, CA 925030000 Gen County: Riverside TSD EPA ID: CAD028409019 TSD County: Los Angeles Waste Category: Other inorganic solid waste Disposal Method: Transfer Station Tons: 0.42 Facility County: Not reported	HAZNET	S108196862 N/A
811	YOUTH MOVEMENT INC 4317 JACKSON RIVERSIDE, CA 92503 HAZNET: Gepaid: CAL000050399 Contact: Not reported Telephone: 0000000000 Facility Addr2: Not reported Mailing Name: Not reported Mailing Address: 4317 JACKSON Mailing City,St,Zip: RIVERSIDE, CA 925033322 Gen County: Riverside TSD EPA ID: CAD028409019 TSD County: Los Angeles Waste Category: Unspecified oil-containing waste Disposal Method: Not reported Tons: .0667	HAZNET	S103996555 N/A

MAP FINDINGS
FOCUS MAP 24

Map ID	Site	Database(s)	EPA ID Number
--------	------	-------------	---------------

YOUTH MOVEMENT INC (Continued)

S103996555

Facility County: Riverside

812

**8392 MAGNOLIA
RIVERSIDE, CA 92504**

**CHMIRS S105643305
N/A**

CHMIRS:

OES Incident Number:	016573
OES notification:	Not reported
OES Date:	11/19/1996
OES Time:	11:40:38 PM
Incident Date:	Not reported
Date Completed:	Not reported
Property Use:	Not reported
Agency Id Number:	Not reported
Agency Incident Number:	Not reported
Time Notified:	Not reported
Time Completed:	Not reported
Surrounding Area:	Not reported
Estimated Temperature:	Not reported
Property Management:	Not reported
Special Studies 1:	Not reported
Special Studies 2:	Not reported
Special Studies 3:	Not reported
Special Studies 4:	Not reported
Special Studies 5:	Not reported
Special Studies 6:	Not reported
More Than Two Substances Involved?:	Not reported
Resp Agncy Personel # Of Decontaminated:	Not reported
Responding Agency Personel # Of Injuries:	Not reported
Responding Agency Personel # Of Fatalities:	Not reported
Others Number Of Decontaminated:	Not reported
Others Number Of Injuries:	Not reported
Others Number Of Fatalities:	Not reported
Vehicle Make/year:	Not reported
Vehicle License Number:	Not reported
Vehicle State:	Not reported
Vehicle Id Number:	Not reported
CA/DOT/PUC/ICC Number:	Not reported
Company Name:	Not reported
Reporting Officer Name/ID:	Not reported
Report Date:	Not reported
Comments:	Not reported
Facility Telephone:	Not reported
Waterway Involved:	NO
Waterway:	Not reported
Spill Site:	Not reported
Cleanup By:	Not reported
Containment:	Not reported
What Happened:	Not reported
Type:	OTHER VAPOR
Measure:	Not reported
Other:	Not reported
Date/Time:	Not reported
Year:	1996
Agency:	city fd
Incident Date:	2114/11-19-96
Admin Agency:	Not reported

MAP FINDINGS
FOCUS MAP 24

Map ID	Site	Database(s)	EPA ID Number
--------	------	-------------	---------------

(Continued)

S105643305

Amount: 1 gallon
 Contained: NO
 Site Type: RESIDENCE
 E Date: Not reported
 Substance: muriatic acid
 Quantity Released: Not reported
 BBLs: Not reported
 Cups: Not reported
 CUFT: Not reported
 Gallons: Not reported
 Grams: Not reported
 Pounds: Not reported
 Liters: Not reported
 Ounces: Not reported
 Pints: Not reported
 Quarts: Not reported
 Sheen: Not reported
 Tons: Not reported
 Unknown: Not reported
 Description: substance abandoned.
 Evacuations: NO
 Number of Injuries: NO
 Number of Fatalities: NO
 Description: Not reported

813

**3879 MELODY LANE
RIVERSIDE, CA 92504**

CDL S107533529
N/A

CDL:
 Facility ID: 200301118
 Date: 2003-01-21 00:00:00
 Lab Type: Illegal Drug Lab (L) - location where an illegal drug lab was operated or drug lab equipment and/or materials were stored.

814

**1X CALIFORNIA BAPTIST COLLEGE
8432 MAGNOLIA AVENUE
RIVERSIDE, CA 92504**

HAZNET S102791851
N/A

HAZNET:
 Gepaid: CAC000580600
 Contact: GEORGE BRYANT / CONTRACTOR
 Telephone: 7149443517
 Facility Addr2: Not reported
 Mailing Name: Not reported
 Mailing Address: 8432 MAGNOLIA AVENUE
 Mailing City,St,Zip: RIVERSIDE, CA 925040000
 Gen County: Riverside
 TSD EPA ID: CAD008364432
 TSD County: Los Angeles
 Waste Category: Unspecified solvent mixture Waste
 Disposal Method: H14
 Tons: 0
 Facility County: Riverside
 Gepaid: CAC000580600

MAP FINDINGS
FOCUS MAP 24

Map ID Site Database(s) EPA ID Number

1X CALIFORNIA BAPTIST COLLEGE (Continued)

S102791851

Contact: CALIFORNIA BAPTIST COLLEGE
Telephone: 0000000000
Facility Addr2: Not reported
Mailing Name: Not reported
Mailing Address: 8432 MAGNOLIA AVENUE
Mailing City,St,Zip: RIVERSIDE, CA 925040000
Gen County: Riverside
TSD EPA ID: CAD000088252
TSD County: Los Angeles
Waste Category: Laboratory waste chemicals
Disposal Method: Transfer Station
Tons: .0450
Facility County: Riverside

Gepaid: CAC000580600
Contact: CALIFORNIA BAPTIST COLLEGE
Telephone: 0000000000
Facility Addr2: Not reported
Mailing Name: Not reported
Mailing Address: 8432 MAGNOLIA AVENUE
Mailing City,St,Zip: RIVERSIDE, CA 925040000
Gen County: Riverside
TSD EPA ID: CAD000088252
TSD County: Los Angeles
Waste Category: Liquids with cadmium > 100 mg/l
Disposal Method: Transfer Station
Tons: .0200
Facility County: Riverside

Gepaid: CAC000580600
Contact: CALIFORNIA BAPTIST COLLEGE
Telephone: 0000000000
Facility Addr2: Not reported
Mailing Name: Not reported
Mailing Address: 8432 MAGNOLIA AVENUE
Mailing City,St,Zip: RIVERSIDE, CA 925040000
Gen County: Riverside
TSD EPA ID: CAD000088252
TSD County: Los Angeles
Waste Category: Off-specification, aged, or surplus organics
Disposal Method: Transfer Station
Tons: .0125
Facility County: Riverside

Gepaid: CAC000580600
Contact: CALIFORNIA BAPTIST COLLEGE
Telephone: 0000000000
Facility Addr2: Not reported
Mailing Name: Not reported
Mailing Address: 8432 MAGNOLIA AVENUE
Mailing City,St,Zip: RIVERSIDE, CA 925040000
Gen County: Riverside
TSD EPA ID: CAD000088252
TSD County: Los Angeles
Waste Category: Oxygenated solvents (acetone, butanol, ethyl acetate, etc.)
Disposal Method: Transfer Station
Tons: .0075

MAP FINDINGS
FOCUS MAP 24

Map ID	Site	Database(s)	EPA ID Number
--------	------	-------------	---------------

1X CALIFORNIA BAPTIST COLLEGE (Continued)

S102791851

Facility County: Riverside

[Click this hyperlink](#) while viewing on your computer to access
1 additional CA_HAZNET: record(s) in the EDR Site Report.

814

CALIFORNIA BAPTIST UNIVERSITY
8432 MAGNOLIA AVE # 1
RIVERSIDE, CA 92504

UST U003790980
N/A

UST:

Region: RIVERSIDE
Total Tanks: 1

814

CAL BAPTIST COL
8432 MAGNOLIA AVE.
RIVERSIDE, CA 92504

EMI S106827624
N/A

EMI:

Year:	1987
Carbon Monoxide Emissions Tons/Yr:	33
Air Basin:	SC
Facility ID:	19848
Air District Name:	SC
SIC Code:	4911
Air District Name:	SOUTH COAST AQMD
Community Health Air Pollution Info System:	Not reported
Consolidated Emission Reporting Rule:	Not reported
Total Organic Hydrocarbon Gases Tons/Yr:	0
Reactive Organic Gases Tons/Yr:	0
Carbon Monoxide Emissions Tons/Yr:	0
NOX - Oxides of Nitrogen Tons/Yr:	0
SOX - Oxides of Sulphur Tons/Yr:	0
Particulate Matter Tons/Yr:	0
Part. Matter 10 Micrometers & Smlr Tons/Yr:	0

Year:	1990
Carbon Monoxide Emissions Tons/Yr:	33
Air Basin:	SC
Facility ID:	19848
Air District Name:	SC
SIC Code:	0
Air District Name:	SOUTH COAST AQMD
Community Health Air Pollution Info System:	Not reported
Consolidated Emission Reporting Rule:	Not reported
Total Organic Hydrocarbon Gases Tons/Yr:	2
Reactive Organic Gases Tons/Yr:	2
Carbon Monoxide Emissions Tons/Yr:	2
NOX - Oxides of Nitrogen Tons/Yr:	2
SOX - Oxides of Sulphur Tons/Yr:	0
Particulate Matter Tons/Yr:	0
Part. Matter 10 Micrometers & Smlr Tons/Yr:	0

Year:	1993
-------	------

MAP FINDINGS
FOCUS MAP 24

Map ID Site Database(s) EPA ID Number

CAL BAPTIST COL (Continued)

S106827624

Carbon Monoxide Emissions Tons/Yr: 33
 Air Basin: SC
 Facility ID: 19848
 Air District Name: SC
 SIC Code: 8221
 Air District Name: SOUTH COAST AQMD
 Community Health Air Pollution Info System: Not reported
 Consolidated Emission Reporting Rule: Not reported
 Total Organic Hydrocarbon Gases Tons/Yr: 0
 Reactive Organic Gases Tons/Yr: 0
 Carbon Monoxide Emissions Tons/Yr: 0
 NOX - Oxides of Nitrogen Tons/Yr: 0
 SOX - Oxides of Sulphur Tons/Yr: 0
 Particulate Matter Tons/Yr: 0
 Part. Matter 10 Micrometers & Smlr Tons/Yr: 0

Year: 1995
 Carbon Monoxide Emissions Tons/Yr: 33
 Air Basin: SC
 Facility ID: 19848
 Air District Name: SC
 SIC Code: 8221
 Air District Name: SOUTH COAST AQMD
 Community Health Air Pollution Info System: Not reported
 Consolidated Emission Reporting Rule: Not reported
 Total Organic Hydrocarbon Gases Tons/Yr: 0
 Reactive Organic Gases Tons/Yr: 0
 Carbon Monoxide Emissions Tons/Yr: 0
 NOX - Oxides of Nitrogen Tons/Yr: 0
 SOX - Oxides of Sulphur Tons/Yr: 0
 Particulate Matter Tons/Yr: 0
 Part. Matter 10 Micrometers & Smlr Tons/Yr: 0

814

**CALIFORNIA BAPTIST COLLEGE
8432 MAGNOLIA ST
RIVERSIDE, CA 92504**

**HAZNET S104569194
N/A**

HAZNET:
 Gepaid: CAC001493448
 Contact: CALIFORNIA BAPTIST COLLEGE
 Telephone: 9096895771
 Facility Addr2: Not reported
 Mailing Name: Not reported
 Mailing Address: 8432 MAGNOLIA ST
 Mailing City,St,Zip: RIVERSIDE, CA 925040000
 Gen County: Riverside
 TSD EPA ID: CAD000088252
 TSD County: Los Angeles
 Waste Category: Unspecified aqueous solution
 Disposal Method: Transfer Station
 Tons: 0.005
 Facility County: Riverside

Gepaid: CAC001493448
 Contact: CALIFORNIA BAPTIST COLLEGE
 Telephone: 9096895771
 Facility Addr2: Not reported
 Mailing Name: Not reported

MAP FINDINGS
FOCUS MAP 24

Map ID	Site	Database(s)	EPA ID Number
--------	------	-------------	---------------

CALIFORNIA BAPTIST COLLEGE (Continued)

S104569194

Mailing Address: 8432 MAGNOLIA ST
Mailing City,St,Zip: RIVERSIDE, CA 925040000
Gen County: Riverside
TSD EPA ID: CAD000088252
TSD County: Los Angeles
Waste Category: Other inorganic solid waste
Disposal Method: Transfer Station
Tons: 0.005
Facility County: Riverside

Gepaid: CAC001493448
Contact: CALIFORNIA BAPTIST COLLEGE
Telephone: 9096895771
Facility Addr2: Not reported
Mailing Name: Not reported
Mailing Address: 8432 MAGNOLIA ST
Mailing City,St,Zip: RIVERSIDE, CA 925040000
Gen County: Riverside
TSD EPA ID: CAD000088252
TSD County: Los Angeles
Waste Category: Unspecified solvent mixture Waste
Disposal Method: Transfer Station
Tons: 0.005
Facility County: Riverside

Gepaid: CAC001493448
Contact: CALIFORNIA BAPTIST COLLEGE
Telephone: 9096895771
Facility Addr2: Not reported
Mailing Name: Not reported
Mailing Address: 8432 MAGNOLIA ST
Mailing City,St,Zip: RIVERSIDE, CA 925040000
Gen County: Riverside
TSD EPA ID: CAD000088252
TSD County: Los Angeles
Waste Category: Liquids with pH <UN-> 2 with metals
Disposal Method: Transfer Station
Tons: 0.0125
Facility County: Riverside

[Click this hyperlink](#) while viewing on your computer to access
-1 additional CA_HAZNET: record(s) in the EDR Site Report.

814

CALIFORNIA BAPTIST COLLEGE
8432 MAGNOLIA AVE
RIVERSIDE, CA 92504

UST U003877444
N/A

UST:
Local Agency: 33000
Facility ID: 134

MAP FINDINGS
FOCUS MAP 24

Map ID	Site	Database(s)	EPA ID Number
814	CALIFORNIA BAPITIST COLLEGE 8432 MAGNOLIA AVE RIVERSIDE, CA 92504	HAZNET	S103954146 N/A
	HAZNET: Gepaid: CAC001085344 Contact: CALIFORNIA BAPTIST COLLEGE Telephone: 9093434360 Facility Addr2: Not reported Mailing Name: Not reported Mailing Address: 8432 MAGNOLIA AVE Mailing City,St,Zip: RIVERSIDE, CA 925040000 Gen County: Riverside TSD EPA ID: CAT080013352 TSD County: Los Angeles Waste Category: Waste oil and mixed oil Disposal Method: Recycler Tons: .2919 Facility County: Riverside		
	Gepaid: CAL000274447 Contact: SONNY TODD Telephone: 9513434360 Facility Addr2: Not reported Mailing Name: Not reported Mailing Address: 8432 MAGNOLIA AVE Mailing City,St,Zip: RIVERSIDE, CA 925040000 Gen County: Riverside TSD EPA ID: CAD028409019 TSD County: Los Angeles Waste Category: Latex waste Disposal Method: H14 Tons: 0.22 Facility County: Riverside		
	Gepaid: CAL000274447 Contact: SONNY TODD Telephone: 9093434360 Facility Addr2: Not reported Mailing Name: Not reported Mailing Address: 8432 MAGNOLIA AVE Mailing City,St,Zip: RIVERSIDE, CA 925040000 Gen County: Riverside TSD EPA ID: CAD009007626 TSD County: Los Angeles Waste Category: Asbestos-containing waste Disposal Method: Disposal, Land Fill Tons: 0.25 Facility County: Not reported		

MAP FINDINGS
FOCUS MAP 24

Map ID	Site	Database(s)	EPA ID Number
815	CRESCENT AUTO WRECKING DISPOSA 4620 VAN BUREN RIVERSIDE, CA 92503	WMUDS/SWAT	S103320728 N/A
	WMUDS/SWAT: Edit Date: Not reported Complexity: Not reported Primary Waste: Not reported Primary Waste Type: Not reported Secondary Waste: Not reported Secondary Waste Type: Not reported Base Meridian: Not reported NPID: Not reported Tonnage: 0 Regional Board ID: Not reported Municipal Solid Waste: False Superorder: False Open To Public: False Waste List: False Agency Type: Not reported Agency Name: Not reported Agency Department: Not reported Agency Address: Not reported Agency City,St,Zip: Not reported Agency Contact: UNKNOWN Agency Telephone: Not reported Land Owner Name: FREDERICKS DEVELOPMENT COMPANY Land Owner Address: P.O. BOX 4138 Land Owner City,St,Zip: SANTA ANA, CA 92702 Land Owner Contact: Not reported Land Owner Phone: Not reported Region: 8 Facility Type: Not reported Facility Description: Not reported Facility Telephone: Not reported SWAT Facility Name: CRESCENT AUTO WRECKING DISPOSAL SITE Primary SIC: Not reported Secondary SIC: Not reported Comments: Not reported Last Facility Editors: Not reported Waste Discharge System: False Solid Waste Assessment Test Program: True Toxic Pits Cleanup Act Program: False Resource Conservation Recovery Act: False Department of Defence: False Solid Waste Assessment Test Program: Not reported Threat to Water Quality: Not reported Sub Chapter 15: False Regional Board Project Officer: GSR Number of WMUDS at Facility: 1 Section Range: Not reported RCRA Facility: Not reported Waste Discharge Requirements: Not reported Self-Monitoring Rept. Frequency: Not reported Waste Discharge System ID: 8 330001NUR Solid Waste Information ID: 33-AA-0057		

MAP FINDINGS
FOCUS MAP 24

Map ID	Site	Database(s)	EPA ID Number
816	4061 OVERLAND ST RIVERSIDE, CA 92504 CDL: Facility ID: 200702012 Date: 2007-02-15 00:00:00 Lab Type: Illegal Drug Lab (L) - location where an illegal drug lab was operated or drug lab equipment and/or materials were stored.	CDL	S108723714 N/A
819	HOUSING AND URBAN DEV 4115 WHEELER ST RIVERSIDE, CA 92503 HAZNET: Gepaid: CAC001058464 Contact: HUD Telephone: 0000000000 Facility Addr2: Not reported Mailing Name: Not reported Mailing Address: 32643 HWY 74 Mailing City,St,Zip: HEMET, CA 925450000 Gen County: Riverside TSD EPA ID: CAD982444481 TSD County: San Bernardino Waste Category: Household waste Disposal Method: Transfer Station Tons: .2251 Facility County: Riverside	HAZNET	S103658191 N/A
822	3963 OVERLAND ST RIVERSIDE, CA 92503 CDL: Facility ID: 200003104 Date: 2000-03-15 00:00:00 Lab Type: Illegal Drug Lab (L) - location where an illegal drug lab was operated or drug lab equipment and/or materials were stored.	CDL	S107533610 N/A
823	INTOWN PROPERTIES INC/HUD 4222 KINGSBURY RIVERSIDE, CA 92506 HAZNET: Gepaid: CAC001389408 Contact: HUD Telephone: 7149577333 Facility Addr2: Not reported Mailing Name: Not reported Mailing Address: 6850 BROCKTON AVE STE 215 Mailing City,St,Zip: RIVERSIDE, CA 925060000 Gen County: Riverside TSD EPA ID: CAD028409019 TSD County: Los Angeles Waste Category: Household waste Disposal Method: Transfer Station	HAZNET	S103970590 N/A

MAP FINDINGS
FOCUS MAP 24

Map ID	Site	Database(s)	EPA ID Number
	INTOWN PROPERTIES INC/HUD (Continued)		S103970590
	Tons: .0083		
	Facility County: Riverside		
826	EMPIRE PATHOLOGY 8990 GARFIELD #13 RIVERSIDE, CA 92503	HAZNET	S103675404 N/A
	HAZNET:		
	Gepaid: CAL000037652		
	Contact: WILLIAMS DONALD		
	Telephone: 0000000000		
	Facility Addr2: Not reported		
	Mailing Name: Not reported		
	Mailing Address: 8990 GARFIELD ST STE 13		
	Mailing City,St,Zip: RIVERSIDE, CA 925033922		
	Gen County: Riverside		
	TSD EPA ID: FLD980711071		
	TSD County: 99		
	Waste Category: Halogenated solvents (chloroform, methyl chloride, perchloroethylene, etc.)		
	Disposal Method: Recycler		
	Tons: .1876		
	Facility County: Riverside		
	Gepaid: CAL000037652		
	Contact: WILLIAMS DONALD		
	Telephone: 0000000000		
	Facility Addr2: Not reported		
	Mailing Name: Not reported		
	Mailing Address: 8990 GARFIELD ST STE 13		
	Mailing City,St,Zip: RIVERSIDE, CA 925033922		
	Gen County: Riverside		
	TSD EPA ID: CAD008252405		
	TSD County: Los Angeles		
	Waste Category: Hydrocarbon solvents (benzene, hexane, Stoddard, etc.)		
	Disposal Method: Recycler		
	Tons: 1.3342		
	Facility County: Riverside		
	Gepaid: CAL000037652		
	Contact: WILLIAMS DONALD		
	Telephone: 0000000000		
	Facility Addr2: Not reported		
	Mailing Name: Not reported		
	Mailing Address: 8990 GARFIELD ST STE 13		
	Mailing City,St,Zip: RIVERSIDE, CA 925033922		
	Gen County: Riverside		
	TSD EPA ID: CAD050806850		
	TSD County: Los Angeles		
	Waste Category: Off-specification, aged, or surplus inorganics		
	Disposal Method: Transfer Station		
	Tons: .0045		
	Facility County: Riverside		
	Gepaid: CAL000037652		
	Contact: WILLIAMS DONALD		
	Telephone: 0000000000		
	Facility Addr2: Not reported		

MAP FINDINGS
FOCUS MAP 24

Map ID Site Database(s) EPA ID Number

EMPIRE PATHOLOGY (Continued)

S103675404

Mailing Name: Not reported
Mailing Address: 8990 GARFIELD ST STE 13
Mailing City,St,Zip: RIVERSIDE, CA 925033922
Gen County: Riverside
TSD EPA ID: TND991279480
TSD County: 99
Waste Category: Hydrocarbon solvents (benzene, hexane, Stoddard, etc.)
Disposal Method: Not reported
Tons: .8756
Facility County: Riverside

Gepaid: CAL000037652
Contact: WILLIAMS DONALD
Telephone: 0000000000
Facility Addr2: Not reported
Mailing Name: Not reported
Mailing Address: 8990 GARFIELD ST STE 13
Mailing City,St,Zip: RIVERSIDE, CA 925033922
Gen County: Riverside
TSD EPA ID: TND991279480
TSD County: 99
Waste Category: Oxygenated solvents (acetone, butanol, ethyl acetate, etc.)
Disposal Method: Not reported
Tons: .1876
Facility County: Riverside

[Click this hyperlink](#) while viewing on your computer to access
11 additional CA_HAZNET: record(s) in the EDR Site Report.

826

**GERALD MIDDLETON DDS
8990 GARFIELD AVE STE 4
RIVERSIDE, CA 92503**

**HAZNET S104582407
N/A**

HAZNET:

Gepaid: CAL000196789
Contact: DR MIDDLETON
Telephone: 9096883442
Facility Addr2: Not reported
Mailing Name: Not reported
Mailing Address: 8990 GARFIELD AVE STE 4
Mailing City,St,Zip: RIVERSIDE, CA 925030000
Gen County: Riverside
TSD EPA ID: Not reported
TSD County: Santa Clara
Waste Category: Oxygenated solvents (acetone, butanol, ethyl acetate, etc.)
Disposal Method: Not reported
Tons: 0
Facility County: Not reported

Gepaid: CAL000196789
Contact: DR MIDDLETON
Telephone: 9096883442
Facility Addr2: Not reported
Mailing Name: Not reported
Mailing Address: 8990 GARFIELD AVE STE 4
Mailing City,St,Zip: RIVERSIDE, CA 925030000
Gen County: Riverside
TSD EPA ID: Not reported

MAP FINDINGS
FOCUS MAP 24

Map ID	Site	Database(s)	EPA ID Number
--------	------	-------------	---------------

GERALD MIDDLETON DDS (Continued)

S104582407

TSD County: Los Angeles
Waste Category: Other organic solids
Disposal Method: Not reported
Tons: 0.2
Facility County: Not reported

Gepaid: CAL000196789
Contact: DR MIDDLETON
Telephone: 9096883442
Facility Addr2: Not reported
Mailing Name: Not reported
Mailing Address: 8990 GARFIELD AVE STE 4
Mailing City,St,Zip: RIVERSIDE, CA 925030000
Gen County: Riverside
TSD EPA ID: Not reported
TSD County: Santa Clara
Waste Category: Other inorganic solid waste
Disposal Method: Not reported
Tons: 0
Facility County: Not reported

Gepaid: CAL000196789
Contact: DR GERALD MIDDLETON
Telephone: 0000000000
Facility Addr2: Not reported
Mailing Name: Not reported
Mailing Address: 8990 GARFIELD AVE STE 4
Mailing City,St,Zip: RIVERSIDE, CA 925030000
Gen County: Riverside
TSD EPA ID: CAD028409019
TSD County: Los Angeles
Waste Category: Other inorganic solid waste
Disposal Method: Transfer Station
Tons: 0.0001
Facility County: Riverside

[Click this hyperlink](#) while viewing on your computer to access
-1 additional CA_HAZNET: record(s) in the EDR Site Report.

827

**A TO Z PRINTING INC
4330 VAN BUREN BLVD
RIVERSIDE, CA 92503**

**HAZNET S100928720
N/A**

HAZNET:
Gepaid: CAL920464605
Contact: A TO Z PRINTING INC
Telephone: 9096894411
Facility Addr2: Not reported
Mailing Name: Not reported
Mailing Address: PO BOX 666
Mailing City,St,Zip: RIVERSIDE, CA 925020000
Gen County: Riverside
TSD EPA ID: CAD981402522
TSD County: Kern
Waste Category: Metal sludge - Alkaline solution (pH <UN-> 12.5) with metals
(antimony, arsenic, barium, beryllium, cadmium, chromium, cobalt,
copper, lead, mercury, molybdenum, nickel, selenium, silver, thallium,
vanadium, and zinc)

MAP FINDINGS
FOCUS MAP 24

Map ID Site Database(s) EPA ID Number

A TO Z PRINTING INC (Continued)

S100928720

Disposal Method: Recycler
Tons: .0520
Facility County: Riverside

Gepaid: CAL920464605
Contact: A TO Z PRINTING INC
Telephone: 9096894411
Facility Addr2: Not reported
Mailing Name: Not reported
Mailing Address: PO BOX 666
Mailing City,St,Zip: RIVERSIDE, CA 925020000
Gen County: Riverside
TSD EPA ID: CAD981402522
TSD County: Kern
Waste Category: Photochemicals/photoprocessing waste
Disposal Method: Recycler
Tons: .0275
Facility County: Riverside

Gepaid: CAL920464605
Contact: ALLISON DALE, PRESIDENT
Telephone: 9516894411
Facility Addr2: Not reported
Mailing Name: Not reported
Mailing Address: PO BOX 666
Mailing City,St,Zip: RIVERSIDE, CA 925020000
Gen County: Riverside
TSD EPA ID: CAD008252405
TSD County: Los Angeles
Waste Category: Off-specification, aged, or surplus organics
Disposal Method: Recycler
Tons: 0.22
Facility County: Riverside

Gepaid: CAL920464605
Contact: A TO Z PRINTING INC
Telephone: 9096894411
Facility Addr2: Not reported
Mailing Name: Not reported
Mailing Address: PO BOX 666
Mailing City,St,Zip: RIVERSIDE, CA 925020000
Gen County: Riverside
TSD EPA ID: CAD981402522
TSD County: Kern
Waste Category: Photochemicals/photoprocessing waste
Disposal Method: Recycler
Tons: .0208
Facility County: Riverside

Gepaid: CAL920464605
Contact: A TO Z PRINTING INC
Telephone: 9096894411
Facility Addr2: Not reported
Mailing Name: Not reported
Mailing Address: PO BOX 666
Mailing City,St,Zip: RIVERSIDE, CA 925020000
Gen County: Riverside

MAP FINDINGS
FOCUS MAP 24

Map ID	Site	Database(s)	EPA ID Number
--------	------	-------------	---------------

A TO Z PRINTING INC (Continued)

S100928720

TSD EPA ID: CAD981402522
TSD County: Kern
Waste Category: Photochemicals/photoprocessing waste
Disposal Method: Recycler
Tons: 0.2085
Facility County: Riverside

[Click this hyperlink](#) while viewing on your computer to access 6 additional CA_HAZNET: record(s) in the EDR Site Report.

828

**CALIFORNIA BAPTIST COLLEGE
PHYSICAL PLANT
RIVERSIDE, CA 92504**

**HAZNET S103954147
N/A**

HAZNET:

Gepaid: CAC001200248
Contact: CALIFORNIA BAPTIST COLLEGE
Telephone: 0000000000
Facility Addr2: Not reported
Mailing Name: Not reported
Mailing Address: 8432 MAGNOLIA AVE.
Mailing City,St,Zip: RIVERSIDE, CA 925040000
Gen County: Riverside
TSD EPA ID: CAD000088252
TSD County: Los Angeles
Waste Category: Contaminated soil from site clean-ups
Disposal Method: Transfer Station
Tons: 2.1000
Facility County: Riverside

Gepaid: CAC001200248
Contact: CALIFORNIA BAPTIST COLLEGE
Telephone: 0000000000
Facility Addr2: Not reported
Mailing Name: Not reported
Mailing Address: 8432 MAGNOLIA AVE.
Mailing City,St,Zip: RIVERSIDE, CA 925040000
Gen County: Riverside
TSD EPA ID: CAD009007626
TSD County: Los Angeles
Waste Category: Asbestos-containing waste
Disposal Method: Disposal, Land Fill
Tons: 7.1638
Facility County: Riverside

829

**PARKVIEW COMMUNITY HOSPITAL
3960-3980 SHERMAN/8962GARFIELD
RIVERSIDE, CA 92503**

**HAZNET S102799818
N/A**

HAZNET:

Gepaid: CAC000960424
Contact: PARKVIEW COMMUNITY HOSPITAL
Telephone: 0000000000
Facility Addr2: Not reported
Mailing Name: Not reported
Mailing Address: 3865 JACKSON ST

MAP FINDINGS
FOCUS MAP 24

Map ID	Site	Database(s)	EPA ID Number
	PARKVIEW COMMUNITY HOSPITAL (Continued) Mailing City,St,Zip: RIVERSIDE, CA 925030000 Gen County: Riverside TSD EPA ID: CAD009007626 TSD County: Los Angeles Waste Category: Asbestos-containing waste Disposal Method: Disposal, Land Fill Tons: 2.9498 Facility County: Riverside		S102799818
829	CITY OF RIVERSIDE PARK AND REC 4015 JACKSON RIVERSIDE, CA 92503 HAZNET: Gepaid: CAC001200880 Contact: CITY OF RIVERSIDE Telephone: 0000000000 Facility Addr2: Not reported Mailing Name: Not reported Mailing Address: 3900 MAIN ST Mailing City,St,Zip: RIVERSIDE, CA 925020000 Gen County: Riverside TSD EPA ID: CAD009007626 TSD County: Los Angeles Waste Category: Asbestos-containing waste Disposal Method: Disposal, Land Fill Tons: .0842 Facility County: Riverside	HAZNET	S102805840 N/A
830	4409 CHALLEN ST 4409 CHALLEN ST RIVERSIDE, CA 92503	ERNS	91234907 N/A
<p>Click this hyperlink while viewing on your computer to access additional ERNS detail in the EDR Site Report.</p>			
830	4409 CHALLEN RIVERSIDE, CA 92503 CHMIRS: OES Incident Number: 9119627 OES notification: Not reported OES Date: Not reported OES Time: Not reported Incident Date: 06-OCT-91 Date Completed: 06-OCT-91 Property Use: 400 Agency Id Number: 33075 Agency Incident Number: 9114022 Time Notified: 1940 Time Completed: 2010	CHMIRS	S100278288 N/A

MAP FINDINGS
FOCUS MAP 24

Map ID Site Database(s) EPA ID Number

(Continued)

S100278288

Surrounding Area: 400
 Estimated Temperature: 72
 Property Management: P
 Special Studies 1: Not reported
 Special Studies 2: Not reported
 Special Studies 3: Not reported
 Special Studies 4: Not reported
 Special Studies 5: Not reported
 Special Studies 6: Not reported
 More Than Two Substances Involved?: N
 Resp Agency Personel # Of Decontaminated: 0
 Responding Agency Personel # Of Injuries: 0
 Responding Agency Personel # Of Fatalities:0
 Others Number Of Decontaminated: 0
 Others Number Of Injuries: 0
 Others Number Of Fatalities: 0
 Vehicle Make/year: Not reported
 Vehicle License Number: Not reported
 Vehicle State: Not reported
 Vehicle Id Number: Not reported
 CA/DOT/PUC/ICC Number: Not reported
 Company Name: Not reported
 Reporting Officer Name/ID: CAPT. ORAN PENTZ
 Report Date: 06-OCT-91
 Comments: N
 Facility Telephone: 714 782-5331
 Waterway Involved: Not reported
 Waterway: Not reported
 Spill Site: Not reported
 Cleanup By: Not reported
 Containment: Not reported
 What Happened: Not reported
 Type: Not reported
 Measure: Not reported
 Other: Not reported
 Date/Time: Not reported
 Year: 88-92
 Agency: Not reported
 Incident Date: Not reported
 Admin Agency: Not reported
 Amount: Not reported
 Contained: Not reported
 Site Type: Not reported
 E Date: 05-AUG-92
 Substance: Not reported
 Quantity Released: Not reported
 BBLS: Not reported
 Cups: Not reported
 CUFT: Not reported
 Gallons: Not reported
 Grams: Not reported
 Pounds: Not reported
 Liters: Not reported
 Ounces: Not reported
 Pints: Not reported
 Quarts: Not reported
 Sheen: Not reported

MAP FINDINGS
FOCUS MAP 24

Map ID	Site	Database(s)	EPA ID Number
	<p>(Continued)</p> <p>Tons: Not reported Unknown: Not reported Description: Not reported Evacuations: Not reported Number of Injuries: Not reported Number of Fatalities: Not reported Description: Not reported</p>		S100278288
831	<p>AGAPE CHRISTIAN SCHOOL 8775 MAGNOLIA AVE RIVERSIDE, CA 92503</p> <p>HAZNET: Gepaid: CAC001034696 Contact: AGAPE CHRISTIAN SCHOOL Telephone: 0000000000 Facility Addr2: Not reported Mailing Name: Not reported Mailing Address: 8775 MAGNOLIA AVE Mailing City,St,Zip: RIVERSIDE, CA 925030000 Gen County: Riverside TSD EPA ID: AZD983478322 TSD County: 99 Waste Category: Polychlorinated biphenyls and material containing PCB's Disposal Method: Not reported Tons: .3306 Facility County: Riverside</p>	HAZNET	S102803114 N/A
832	<p>ARLINGTON RADIOLOGY 3900 SHERMAN AVE STE K RIVERSIDE, CA 92503</p> <p>HAZNET: Gepaid: CAL000079729 Contact: PARKVIEW COMMUNITY HOSPITAL ME Telephone: 0000000000 Facility Addr2: Not reported Mailing Name: Not reported Mailing Address: 3865 JACKSON ST Mailing City,St,Zip: RIVERSIDE, CA 925030000 Gen County: Riverside TSD EPA ID: CAD983604000 TSD County: San Bernardino Waste Category: Photochemicals/photoprocessing waste Disposal Method: Recycler Tons: .0417 Facility County: Riverside</p> <p>Gepaid: CAL000079729 Contact: PARKVIEW COMMUNITY HOSPITAL ME Telephone: 0000000000 Facility Addr2: Not reported Mailing Name: Not reported Mailing Address: 3865 JACKSON ST Mailing City,St,Zip: RIVERSIDE, CA 925030000 Gen County: Riverside</p>	HAZNET	S103950902 N/A

MAP FINDINGS
FOCUS MAP 24

Map ID	Site	Database(s)	EPA ID Number
	ARLINGTON RADIOLOGY (Continued)		S103950902
	TSD EPA ID: CAD983604000 TSD County: San Bernardino Waste Category: Photochemicals/photoprocessing waste Disposal Method: Recycler Tons: .1668 Facility County: Riverside		
833	RIVERSIDE MOBILE HOME COUNTRY CLUB 9391 CALIFORNIA AVENUE RIVERSIDE, CA 92505	HAZNET	S102800267 N/A
	HAZNET: Gepaid: CAC000967720 Contact: RIVERSIDE COUNTY CLUB, CORP. Telephone: 0000000000 Facility Addr2: Not reported Mailing Name: Not reported Mailing Address: 6141 RIVERSIDE AVENUE Mailing City,St,Zip: RIVERSIDE, CA 925060000 Gen County: Riverside TSD EPA ID: CAD008252405 TSD County: Los Angeles Waste Category: Aqueous solution with less than 10% total organic residues Disposal Method: Recycler Tons: .4587 Facility County: Riverside		
833	RUSD - SUNSHINE ELEMENTARY SCHOOL 9390 CALIFORNIA AVE RIVERSIDE, CA 92503	HAZNET	S108218968 N/A
	HAZNET: Gepaid: CAC002574979 Contact: RHONDA RITHMIRE Telephone: 9097887286 Facility Addr2: Not reported Mailing Name: Not reported Mailing Address: 3380 14TH ST Mailing City,St,Zip: RIVERSIDE, CA 925010000 Gen County: Riverside TSD EPA ID: CAD008364432 TSD County: Los Angeles Waste Category: Laboratory waste chemicals Disposal Method: Not reported Tons: 0.13 Facility County: Not reported		
	Gepaid: CAC002585674 Contact: RHONDA RITHMIRE Telephone: 9517887286 Facility Addr2: Not reported Mailing Name: Not reported Mailing Address: 3380 14TH ST Mailing City,St,Zip: RIVERSIDE, CA 925010000 Gen County: Riverside TSD EPA ID: CAD008364432		

MAP FINDINGS
FOCUS MAP 24

Map ID	Site	Database(s)	EPA ID Number
	<p>RUSD - SUNSHINE ELEMENTARY SCHOOL (Continued)</p> <p>TSD County: Los Angeles Waste Category: Laboratory waste chemicals Disposal Method: Treatment, Tank Tons: 0.01 Facility County: Not reported</p> <p>Gepaid: CAC002585674 Contact: RHONDA RITHMIRE Telephone: 9517887286 Facility Addr2: Not reported Mailing Name: Not reported Mailing Address: 3380 14TH ST Mailing City,St,Zip: RIVERSIDE, CA 925010000 Gen County: Riverside TSD EPA ID: CAD008364432 TSD County: Los Angeles Waste Category: Unspecified oil-containing waste Disposal Method: Treatment, Tank Tons: 0.04 Facility County: Riverside</p>		S108218968
833	<p>SUNSHINE SPECIAL EDUCATION 9390 CALIFORNIA AVE. RIVERSIDE, CA 92503</p> <p>FINDS: Other Pertinent Environmental Activity Identified at Site</p> <p>NCES (National Center for Education Statistics) is the primary federal entity for collecting and analyzing data related to education in the United States and other nations and the institute of education sciences.</p>	FINDS	1008303958 110021936912
833	<p>SUNSHINE ELEMENTARY SCHOOL 9390 CALIFORNIA AVE RIVERSIDE, CA 92501</p> <p>HAZNET: Gepaid: CAC001376888 Contact: RIVERSIDE UNIFIED SCHOOL DIST Telephone: 9097887102 Facility Addr2: Not reported Mailing Name: Not reported Mailing Address: 9390 CALIFORNIA AVE Mailing City,St,Zip: RIVERSIDE, CA 925010000 Gen County: Riverside TSD EPA ID: CAD009007626 TSD County: Los Angeles Waste Category: Asbestos-containing waste Disposal Method: Disposal, Land Fill Tons: 1.2642 Facility County: Riverside</p>	HAZNET	S103989929 N/A

MAP FINDINGS
FOCUS MAP 24

Map ID	Site	Database(s)	EPA ID Number
833	SUNSHINE SCHOOL 9390 CALIFORNIA AVENUE RIVERSIDE, CA 92503 HAZNET: Gepaid: CAL000113118 Contact: RIVERSIDE UNIFIED SCHOOL DIST Telephone: 9097887470 Facility Addr2: Not reported Mailing Name: Not reported Mailing Address: 9390 CALIFORNIA AVENUE Mailing City,St,Zip: RIVERSIDE, CA 925033205 Gen County: Riverside TSD EPA ID: CAT000646117 TSD County: Kings Waste Category: Liquids with polychlorinated biphenyls > 50 mg/l Disposal Method: Not reported Tons: .3416 Facility County: Riverside	HAZNET	S100875281 N/A
834	BACK IN A FLASH 4250 VAN BUREN RIVERSIDE, CA 92503 HAZNET: Gepaid: CAL000125242 Contact: BACK-IN-A-FLASH INC Telephone: 5124857116 Facility Addr2: Not reported Mailing Name: Not reported Mailing Address: 1705 SO CAPITOL OF TEXAS HWY #400 Mailing City,St,Zip: AUSTIN, TX 787460000 Gen County: Riverside TSD EPA ID: CAT000613976 TSD County: Orange Waste Category: Photochemicals/photoprocessing waste Disposal Method: Transfer Station Tons: .1668 Facility County: Riverside Gepaid: CAL000125242 Contact: BACK-IN-A-FLASH INC Telephone: 5124857116 Facility Addr2: Not reported Mailing Name: Not reported Mailing Address: 1705 SO CAPITOL OF TEXAS HWY #400 Mailing City,St,Zip: AUSTIN, TX 787460000 Gen County: Riverside TSD EPA ID: CAT000613976 TSD County: Orange Waste Category: Photochemicals/photoprocessing waste Disposal Method: Transfer Station Tons: .3043 Facility County: Riverside Gepaid: CAL000125242 Contact: BACK-IN-A-FLASH INC Telephone: 5124857116 Facility Addr2: Not reported Mailing Name: Not reported	HAZNET	S103659034 N/A

MAP FINDINGS
FOCUS MAP 24

Map ID Site Database(s) EPA ID Number

BACK IN A FLASH (Continued)

S103659034

Mailing Address: 1705 SO CAPITOL OF TEXAS HWY #400
Mailing City,St,Zip: AUSTIN, TX 787460000
Gen County: Riverside
TSD EPA ID: CAT000613976
TSD County: Orange
Waste Category: Photochemicals/photoprocessing waste
Disposal Method: Not reported
Tons: .1251
Facility County: Riverside

Gepaid: CAL000125242
Contact: BACK-IN-A-FLASH INC
Telephone: 5124857116
Facility Addr2: Not reported
Mailing Name: Not reported
Mailing Address: 1705 SO CAPITOL OF TEXAS HWY #400
Mailing City,St,Zip: AUSTIN, TX 787460000
Gen County: Riverside
TSD EPA ID: CAT000613976
TSD County: Orange
Waste Category: Photochemicals/photoprocessing waste
Disposal Method: Transfer Station
Tons: 0.0417
Facility County: Riverside

Gepaid: CAL000125242
Contact: BACK-IN-A-FLASH INC
Telephone: 5124857116
Facility Addr2: Not reported
Mailing Name: Not reported
Mailing Address: 1705 SO CAPITOL OF TEXAS HWY #400
Mailing City,St,Zip: AUSTIN, TX 787460000
Gen County: Riverside
TSD EPA ID: CA0000084517
TSD County: Sacramento
Waste Category: Photochemicals/photoprocessing waste
Disposal Method: Recycler
Tons: .0208
Facility County: Riverside

[Click this hyperlink](#) while viewing on your computer to access
1 additional CA_HAZNET: record(s) in the EDR Site Report.

**834 FOOD 4 LESS #343
4250 VAN BUREN BLVD #B
RIVERSIDE, CA 92503**

**UST U003932490
N/A**

UST:
Region: RIVERSIDE
Total Tanks: 2

MAP FINDINGS
FOCUS MAP 24

Map ID	Site	Database(s)	EPA ID Number
834	TOMRA PACIFIC INC/FOOD 4 LESS #343 4250 VAN BUREN BLVD RIVERSIDE, CA 92503	SWRCY	S107138027 N/A
	SWRCY: Certification Status: O Facility Phone Number: (951) 520-1700 Date facility became certified: 03/29/99 Date facility began operating: 05/01/99 Date facility ceased operating: Still operating Whether The Facility Is Grandfathered: Not reported Convenience Zone Where Facility Located: 4134 Convenience Zone Where Facility Located 2: 0 Convenience Zone Where Facility Located 3: 0 Convenience Zone Where Facility Located 4: 0 Convenience Zone Where Facility Located 5: 0 Convenience Zone Where Facility Located 6: 0 Convenience Zone Where Facility Located 7: 0 Aluminum Beverage Containers Redeemed: AL Glass Beverage Containers Redeemed: GL Plastic Beverage Containers Redeemed: PL Other mat beverage containers redeemed: OB Refillable Beverage Containers Redeemed: Not reported		
834	FOOD 4 LESS #343 4250 VAN BUREN BLVD RIVERSIDE, CA 92503	HAZNET	S108207041 N/A
	HAZNET: Gepaid: CAL000280328 Contact: JEFF BOZER Telephone: 9093528353 Facility Addr2: Not reported Mailing Name: Not reported Mailing Address: 2201 WILMINGTON Mailing City,St,Zip: COMPTON, CA 90220 Gen County: Riverside TSD EPA ID: CAD008302903 TSD County: Los Angeles Waste Category: Other organic solids Disposal Method: Not reported Tons: 0.02 Facility County: Not reported Gepaid: CAL000280328 Contact: JEFF BOZER Telephone: 9093528353 Facility Addr2: Not reported Mailing Name: Not reported Mailing Address: 2201 WILMINGTON Mailing City,St,Zip: COMPTON, CA 90220 Gen County: Riverside TSD EPA ID: CAD008302903 TSD County: Los Angeles Waste Category: Other organic solids Disposal Method: Not reported Tons: 0.02 Facility County: Not reported Gepaid: CAL000280328		

MAP FINDINGS
FOCUS MAP 24

Map ID	Site	Database(s)	EPA ID Number
	FOOD 4 LESS #343 (Continued)		S108207041
	Contact: JEFF BOZER Telephone: 9093528353 Facility Addr2: Not reported Mailing Name: Not reported Mailing Address: 2201 WILMINGTON Mailing City,St,Zip: COMPTON, CA 90220 Gen County: Riverside TSD EPA ID: CAD008302903 TSD County: Los Angeles Waste Category: Other organic solids Disposal Method: Transfer Station Tons: 0.06 Facility County: Riverside		
834	FOOD 4 LESS 4250 VAN BUREN BLVD RIVERSIDE, CA 92503	HAZNET	S108207040 N/A
	HAZNET: Gepaid: CAL000174654 Contact: DEACT PER VQ96 Telephone: 5124774316 Facility Addr2: Not reported Mailing Name: Not reported Mailing Address: 1135 W 6TH ST, #140 Mailing City,St,Zip: AUSTIN, TX 787030000 Gen County: Riverside TSD EPA ID: CAT080013352 TSD County: Los Angeles Waste Category: Aqueous solution with less than 10% total organic residues Disposal Method: Recycler Tons: 2.18 Facility County: Not reported		
834	ARLINGTON ANIMAL HOSPITAL 4229 VAN BUREN BLVD RIVERSIDE, CA 92503	HAZNET	S103658890 N/A
	HAZNET: Gepaid: CAL920745154 Contact: JAMES F HICKS DVM Telephone: 0000000000 Facility Addr2: Not reported Mailing Name: Not reported Mailing Address: 4229 VAN BUREN BLVD Mailing City,St,Zip: RIVERSIDE, CA 925030000 Gen County: Riverside TSD EPA ID: CAL000121946 TSD County: Marin Waste Category: Photochemicals/photoprocessing waste Disposal Method: Recycler Tons: .0300 Facility County: Riverside Gepaid: CAL920745154 Contact: JAMES F HICKS DVM		

MAP FINDINGS
FOCUS MAP 24

Map ID	Site	Database(s)	EPA ID Number
--------	------	-------------	---------------

ARLINGTON ANIMAL HOSPITAL (Continued)

S103658890

Telephone: 0000000000
 Facility Addr2: Not reported
 Mailing Name: Not reported
 Mailing Address: 4229 VAN BUREN BLVD
 Mailing City,St,Zip: RIVERSIDE, CA 925030000
 Gen County: Riverside
 TSD EPA ID: CAL000121946
 TSD County: Marin
 Waste Category: Photochemicals/photoprocessing waste
 Disposal Method: Recycler
 Tons: .0250
 Facility County: Riverside

**834 9485 CA AVE
9485 CA AVE
RIVERSIDE, CA**

**ERNS 8713162
N/A**

[Click this hyperlink](#) while viewing on your computer to access additional ERNS detail in the EDR Site Report.

**834 TONY'S EXXON
9485 CALIFORNIA
RIVERSIDE, CA 92503**

**RCRA-SQG 1000442135
FINDS CAD982473498**

RCRA-SQG:

Date form received by agency: 06/07/1988
 Facility name: TONY'S EXXON
 Facility address: 9485 CALIFORNIA
 RIVERSIDE, CA 92503
 EPA ID: CAD982473498
 Mailing address: CALIFORNIA
 RIVERSIDE, CA 92503
 Contact: ENVIRONMENTAL MANAGER
 Contact address: 9485 CALIFORNIA
 RIVERSIDE, CA 92503
 Contact country: US
 Contact telephone: (714) 689-6720
 Contact email: Not reported
 EPA Region: 09
 Classification: Small Small Quantity Generator
 Description: Handler: generates more than 100 and less than 1000 kg of hazardous waste during any calendar month and accumulates less than 6000 kg of hazardous waste at any time; or generates 100 kg or less of hazardous waste during any calendar month, and accumulates more than 1000 kg of hazardous waste at any time

Owner/Operator Summary:

Owner/operator name: NOT REQUIRED
 Owner/operator address: NOT REQUIRED
 NOT REQUIRED, ME 99999
 Owner/operator country: Not reported
 Owner/operator telephone: (415) 555-1212
 Legal status: Private

MAP FINDINGS
FOCUS MAP 24

Map ID	Site	Database(s)	EPA ID Number
--------	------	-------------	---------------

TONYS EXXON (Continued)

1000442135

Owner/Operator Type: Operator
Owner/Op start date: Not reported
Owner/Op end date: Not reported

Owner/operator name: ZELT ANTON
Owner/operator address: NOT REQUIRED
NOT REQUIRED, ME 99999

Owner/operator country: Not reported
Owner/operator telephone: (415) 555-1212
Legal status: Private
Owner/Operator Type: Owner
Owner/Op start date: Not reported
Owner/Op end date: Not reported

Handler Activities Summary:

U.S. importer of hazardous waste: Unknown
Mixed waste (haz. and radioactive): Unknown
Recycler of hazardous waste: No
Transporter of hazardous waste: No
Treater, storer or disposer of HW: No
Underground injection activity: No
On-site burner exemption: Unknown
Furnace exemption: Unknown
Used oil fuel burner: No
Used oil processor: No
User oil refiner: No
Used oil fuel marketer to burner: No
Used oil Specification marketer: No
Used oil transfer facility: No
Used oil transporter: No
Off-site waste receiver: Commercial status unknown

Violation Status: No violations found

FINDS:

Other Pertinent Environmental Activity Identified at Site

RCRAInfo is a national information system that supports the Resource Conservation and Recovery Act (RCRA) program through the tracking of events and activities related to facilities that generate, transport, and treat, store, or dispose of hazardous waste. RCRAInfo allows RCRA program staff to track the notification, permit, compliance, and corrective action activities required under RCRA.

834

**TEXACO/ FORMER EXXON
9485 CALIFORNIA AVE
RIVERSIDE, CA 92503**

**LUST S101589829
Cortese N/A
CA FID UST
SWEEPS UST**

LUST:

Region: STATE
Status: Case Closed
Chemical: Gasoline
Local Case #: 89160
Case Number: 083300511T
Qty Leaked: Not reported
Abate Method: Excavate and Dispose - remove contaminated soil and dispose in

MAP FINDINGS
FOCUS MAP 24

Map ID Site Database(s) EPA ID Number

TEXACO/ FORMER EXXON (Continued)

S101589829

approved site
Case Type: Drinking Water Aquifer affected
Cross Street: VAN BUREN
Enf Type: F
Funding: Not reported
How Discovered: Tank Test
How Stopped: Not reported
Leak Cause: Not reported
Leak Source: Piping
Global Id: T0606500059
Stop Date: Not reported
Confirm Leak: 1987-05-23 00:00:00
Workplan: Not reported
Prelim Assess: Not reported
Pollution Char: 1987-07-21 00:00:00
Remed Plan: 1989-09-12 00:00:00
Remed Action: 1995-03-28 00:00:00
Monitoring: 1996-07-19 00:00:00
Report Date: 1999-07-28 00:00:00
Discover Date: 1987-05-23 00:00:00
Enforcement Dt: Not reported
Release Date: 1987-05-23 00:00:00
Review Date: 1997-06-19 00:00:00
Enter Date: 1987-07-21 00:00:00
MTBE Date: Not reported
GW Qualifier: Not reported
Soil Qualifier: Not reported
Max MTBE GW ppb: Not reported
Max MTBE Soil ppb: Not reported
County: 33
Org Name: Not reported
Reg Board: Santa Ana Region
Contact Person: Not reported
Responsible Party: TEXACO REFINING AND MARKETING
RP Address: 10 UNIVERSAL CITY PLAZA, UNIVERSAL CITY, CA 91608
Interim: Yes
Oversight Prgm: LUST
MTBE Class: *
MTBE Conc: 0
MTBE Fuel: 1
MTBE Tested: Site NOT Tested for MTBE.Includes Unknown and Not Analyzed.
Staff: TME
Staff Initials: SCB
Lead Agency: Local Agency
Local Agency: 33000L
Hydr Basin #: UPPER SANTA ANA VALL
Beneficial: Not reported
Priority: Not reported
Cleanup Fund Id: Not reported
Work Suspended: Not reported
Operator: Not reported
Water System Name: Not reported
Well Name: Not reported
Distance To Lust: 0
Waste Discharge Global ID: Not reported
Waste Disch Assigned Name: Not reported
Summary: RAP SUBMITTED 1/22/90 INCLUDING "GW EXTRACTION & TREATMENT" AND "SOIL VAPOR"

MAP FINDINGS
FOCUS MAP 24

Map ID	Site	Database(s)	EPA ID Number
--------	------	-------------	---------------

TEXACO/ FORMER EXXON (Continued)

S101589829

EXTRACTION". OFF-SITE INV. STILL REQUIRED.

LUST:

Region:	8
Case Type:	Drinking Water Aquifer affected
Cross Street:	VAN BUREN
Enf Type:	Not reported
Funding:	Federal
How Discovered:	Tank Test
How Stopped:	Not reported
Leak Cause:	Not reported
Leak Source:	Piping
Global ID:	T0606500059
How Stopped Date:	Not reported
Review Date:	5/23/1987
Workplan:	Not reported
Prelim Assess:	Not reported
Pollution Char:	7/21/1987
Remed Plan:	9/12/1989
Remed Action:	3/28/1995
Monitoring:	7/19/1996
Close Date:	Not reported
Discover Date:	5/23/1987
Enforcement Date:	Not reported
Review Date:	6/19/1997
Enter Date:	7/21/1987
MTBE Date:	Not reported
GW Qualifies:	Not reported
Soil Qualifies:	Not reported
Max MTBE GW:	Not reported
Max MTBE Soil:	Not reported
County:	Riverside
Operator:	Not reported
Regional Board:	08
Facility Status:	Post remedial action monitoring
Substance:	8006619
Facility Contact:	Not reported
Interim:	Yes
Oversite Program:	LUST
Latitude:	33.9268883
Longitude:	-117.4512791
MTBE Concentration:	0
MTBE Fuel:	1
MTBE Tested:	NT
Staff:	TME
Staff Initials:	UNK
Lead Agency:	Local Agency
Local Agency:	33000L
Hydr Basin #:	UPPER SANTA ANA VALL
Beneficial:	Not reported
Priority:	Not reported
Cleanup Fund Id:	Not reported
Work Suspended:	Not reported
Local Case Num:	89160
Case Number:	083300511T
Qty Leaked:	Not reported
Abate Method:	Excavate and Dispose - remove contaminated soil and dispose in

MAP FINDINGS
FOCUS MAP 24

Map ID Site Database(s) EPA ID Number

TEXACO/ FORMER EXXON (Continued)

S101589829

approved site
MTBE Class: *
Summary: RAP SUBMITTED 1/22/90 INCLUDING "GW EXTRACTION & TREATMENT" AND "SOIL VAPOR EXTRACTION". OFF-SITE INV. STILL REQUIRED.

Cortese:
Region: CORTESE
Facility Addr2: 9485 CALIFORNIA AVE

CA FID UST:
Facility ID: 33000213
Regulated By: UTNKA
Regulated ID: 00024168
Cortese Code: Not reported
SIC Code: Not reported
Facility Phone: 7146896720
Mail To: Not reported
Mailing Address: 299 W FOOTHILL BLVD
Mailing Address 2: Not reported
Mailing City,St,Zip: RIVERSIDE 92503
Contact: Not reported
Contact Phone: Not reported
DUNS Number: Not reported
NPDES Number: Not reported
EPA ID: Not reported
Comments: Not reported
Status: Active

SWEEPS UST:
Status: A
Comp Number: 24168
Number: 1
Board Of Equalization: 44-000217
Ref Date: 11-19-92
Act Date: 11-19-92
Created Date: 02-29-88
Tank Status: A
Owner Tank Id: 001346
Swrcb Tank Id: 33-000-024168-000001
Actv Date: 11-19-92
Capacity: 12000
Tank Use: M.V. FUEL
Stg: P
Content: REG UNLEADED
Number Of Tanks: 4

Status: A
Comp Number: 24168
Number: 1
Board Of Equalization: 44-000217
Ref Date: 11-19-92
Act Date: 11-19-92
Created Date: 02-29-88
Tank Status: A
Owner Tank Id: 2
Swrcb Tank Id: 33-000-024168-000002

MAP FINDINGS
FOCUS MAP 24

Map ID Site Database(s) EPA ID Number

TEXACO/ FORMER EXXON (Continued)

S101589829

Actv Date: 11-19-92
Capacity: 10000
Tank Use: M.V. FUEL
Stg: P
Content: REG UNLEADED
Number Of Tanks: Not reported

Status: A
Comp Number: 24168
Number: 1
Board Of Equalization: 44-000217
Ref Date: 11-19-92
Act Date: 11-19-92
Created Date: 02-29-88
Tank Status: A
Owner Tank Id: 001346
Swrcb Tank Id: 33-000-024168-000003
Actv Date: 11-19-92
Capacity: 10000
Tank Use: M.V. FUEL
Stg: P
Content: LEADED
Number Of Tanks: Not reported

Status: A
Comp Number: 24168
Number: 1
Board Of Equalization: 44-000217
Ref Date: 11-19-92
Act Date: 11-19-92
Created Date: 02-29-88
Tank Status: A
Owner Tank Id: 001346
Swrcb Tank Id: 33-000-024168-000004
Actv Date: 11-19-92
Capacity: 1000
Tank Use: OIL
Stg: W
Content: WASTE OIL
Number Of Tanks: Not reported

834

**EXXON SERVICE STATION
9485 CALIFORNIA AVE
RIVERSIDE, CA 92503**

**HIST UST U001576319
N/A**

HIST UST:
Region: STATE
Facility ID: 00000024168
Facility Type: Gas Station
Other Type: Not reported
Total Tanks: 0004
Contact Name: RUSSEL ODETTE
Telephone: 7143599023
Owner Name: EXXON COMPANY U.S.A.
Owner Address: 16945 NORTH CHASE BLVD
Owner City,St,Zip: HOUSTON, TX 77210

Tank Num: 001

MAP FINDINGS
FOCUS MAP 24

Map ID Site Database(s) EPA ID Number

EXXON SERVICE STATION (Continued)

U001576319

Container Num: 1
Year Installed: 1966
Tank Capacity: 00008000
Tank Used for: PRODUCT
Type of Fuel: PREMIUM
Tank Construction: Not reported
Leak Detection: Stock Inventor

Tank Num: 002
Container Num: 2
Year Installed: 1966
Tank Capacity: 00008000
Tank Used for: PRODUCT
Type of Fuel: UNLEADED
Tank Construction: Not reported
Leak Detection: Stock Inventor

Tank Num: 003
Container Num: 3
Year Installed: 1966
Tank Capacity: 00008000
Tank Used for: PRODUCT
Type of Fuel: REGULAR
Tank Construction: Not reported
Leak Detection: Stock Inventor

Tank Num: 004
Container Num: 4
Year Installed: 1966
Tank Capacity: 00000550
Tank Used for: WASTE
Type of Fuel: WASTE OIL
Tank Construction: Not reported
Leak Detection: Stock Inventor

**834 TONY'S TEXACO
9485 CALIFORNIA AVE
RIVERSIDE, CA 92503**

**HAZNET S103991672
N/A**

HAZNET:

Gepaid: CAL000064111
Contact: TONY ZEIT
Telephone: 9096896720
Facility Addr2: Not reported
Mailing Name: Not reported
Mailing Address: 9485 CALIFORNIA AVE
Mailing City,St,Zip: RIVERSIDE, CA 925033215
Gen County: Riverside
TSD EPA ID: CAT080025711
TSD County: San Bernardino
Waste Category: Aqueous solution with less than 10% total organic residues
Disposal Method: Recycler
Tons: .2293
Facility County: Riverside

MAP FINDINGS
FOCUS MAP 24

Map ID	Site	Database(s)	EPA ID Number
834	EXXON RAS #7-3157 9485 CALIFORNIA RIVERSIDE, CA 92503 HAZNET: Gepaid: CAL000002705 Contact: EXXON CO OF USA Telephone: 7136567761 Facility Addr2: Not reported Mailing Name: Not reported Mailing Address: 800 BELL STE 2753X Mailing City,St,Zip: HOUSTON, TX 770020000 Gen County: Riverside TSD EPA ID: CAT080011059 TSD County: Los Angeles Waste Category: Waste oil and mixed oil Disposal Method: Not reported Tons: 2.0850 Facility County: Riverside Gepaid: CAL000002705 Contact: EXXON CO OF USA Telephone: 7136567761 Facility Addr2: Not reported Mailing Name: Not reported Mailing Address: 800 BELL STE 2753X Mailing City,St,Zip: HOUSTON, TX 770020000 Gen County: Riverside TSD EPA ID: CAT080011059 TSD County: Los Angeles Waste Category: Unspecified oil-containing waste Disposal Method: Not reported Tons: .5750 Facility County: Riverside	HAZNET	S100934985 N/A
834	TEXACO REFINING AND MARKETING INC 9485 CALIFORNIA RIVERSIDE, CA 92503 HAZNET: Gepaid: CAL000047489 Contact: TEXACO REFINING AND MARKETING Telephone: 8185052802 Facility Addr2: Not reported Mailing Name: Not reported Mailing Address: 10 UNIVERSAL CITY PLAZA 7TH FLOOR Mailing City,St,Zip: UNIVERSAL CITY, CA 916081009 Gen County: Riverside TSD EPA ID: CAT080013352 TSD County: Los Angeles Waste Category: Waste oil and mixed oil Disposal Method: Recycler Tons: 1.2510 Facility County: Riverside Gepaid: CAL000047489 Contact: TEXACO REFINING AND MARKETING Telephone: 8185052802 Facility Addr2: Not reported Mailing Name: Not reported	HAZNET	S103676988 N/A

MAP FINDINGS
FOCUS MAP 24

Map ID	Site	Database(s)	EPA ID Number
--------	------	-------------	---------------

TEXACO REFINING AND MARKETING INC (Continued)

S103676988

Mailing Address: 10 UNIVERSAL CITY PLAZA 7TH FLOOR
Mailing City,St,Zip: UNIVERSAL CITY, CA 916081009
Gen County: Riverside
TSD EPA ID: CAT080013352
TSD County: Los Angeles
Waste Category: Unspecified oil-containing waste
Disposal Method: Recycler
Tons: 1.8765
Facility County: Riverside

Gepaid: CAL000047489
Contact: TEXACO REFINING AND MARKETING
Telephone: 8185052802
Facility Addr2: Not reported
Mailing Name: Not reported
Mailing Address: 10 UNIVERSAL CITY PLAZA 7TH FLOOR
Mailing City,St,Zip: UNIVERSAL CITY, CA 916081009
Gen County: Riverside
TSD EPA ID: CAD982484933
TSD County: 7
Waste Category: Other empty containers 30 gallons or more
Disposal Method: Recycler
Tons: 15.8000
Facility County: Riverside

**834 4196 VAN BUREN BLVD
4196 VAN BUREN BLVD
RIVERSIDE, CA 92503**

**ERNS 91234863
N/A**

[Click this hyperlink](#) while viewing on your computer to access additional ERNS detail in the EDR Site Report.

**834 AUTOZONE #5573
4195 VAN BUREN BLVD.
RIVERSIDE, CA 92503**

**FINDS 1007679026
110017969386**

FINDS:
Other Pertinent Environmental Activity Identified at Site

UORS (California - Used Oil Recycling System). California Integrated Waste Management Board (CIWMB) helps communities establish and promote convenient collection opportunities for used oil and used oil filters.

MAP FINDINGS
FOCUS MAP 24

Map ID	Site	Database(s)	EPA ID Number
834	RIVERSIDE GAS MART 4196 VAN BUREN BLVD RIVERSIDE, CA 92503	HAZNET LUST Cortese UST SWEEPS UST	U003802063 N/A
	HAZNET:		
	Gepaid: CAR000102038		
	Contact: JACK OMAN WASTE SPECIALIST		
	Telephone: 7146703958		
	Facility Addr2: Not reported		
	Mailing Name: Not reported		
	Mailing Address: PO BOX 80249		
	Mailing City,St,Zip: RCHO STA MARG, CA 926880000		
	Gen County: Riverside		
	TSD EPA ID: CAD008302903		
	TSD County: Los Angeles		
	Waste Category: Other organic solids		
	Disposal Method: Transfer Station		
	Tons: 0.15		
	Facility County: Not reported		
	Gepaid: CAR000102038		
	Contact: JACK OMAN WASTE SPECIALIST		
	Telephone: 7146703958		
	Facility Addr2: Not reported		
	Mailing Name: Not reported		
	Mailing Address: PO BOX 80249		
	Mailing City,St,Zip: RCHO STA MARG, CA 926880000		
	Gen County: Riverside		
	TSD EPA ID: CAD008302903		
	TSD County: Los Angeles		
	Waste Category: Other organic solids		
	Disposal Method: Not reported		
	Tons: 0.08		
	Facility County: Riverside		
	Gepaid: CAR000102038		
	Contact: JACK OMAN WASTE SPECIALIST		
	Telephone: 7146703958		
	Facility Addr2: Not reported		
	Mailing Name: Not reported		
	Mailing Address: PO BOX 80249		
	Mailing City,St,Zip: RCHO STA MARG, CA 926880000		
	Gen County: Riverside		
	TSD EPA ID: CAT080013352		
	TSD County: Riverside		
	Waste Category: Aqueous solution with less than 10% total organic residues		
	Disposal Method: Recycler		
	Tons: 0.4		
	Facility County: Riverside		
	Gepaid: CAR000102038		
	Contact: JACK OMAN WASTE SPECIALIST		
	Telephone: 7146703958		
	Facility Addr2: Not reported		
	Mailing Name: Not reported		
	Mailing Address: PO BOX 80249		
	Mailing City,St,Zip: RCHO STA MARG, CA 926880000		

MAP FINDINGS
FOCUS MAP 24

Map ID	Site	Database(s)	EPA ID Number
--------	------	-------------	---------------

RIVERSIDE GAS MART (Continued)

U003802063

Gen County: Riverside
TSD EPA ID: CAD008302903
TSD County: Riverside
Waste Category: Other organic solids
Disposal Method: Transfer Station
Tons: 0.15
Facility County: Riverside

Gepaid: CAR000102038
Contact: JACK OMAN WASTE SPECIALIST
Telephone: 7146703958
Facility Addr2: Not reported
Mailing Name: Not reported
Mailing Address: PO BOX 80249
Mailing City,St,Zip: RCHO STA MARG, CA 926880000
Gen County: Riverside
TSD EPA ID: CAD008302903
TSD County: Los Angeles
Waste Category: Other organic solids
Disposal Method: Transfer Station
Tons: 0.15
Facility County: Not reported

[Click this hyperlink](#) while viewing on your computer to access additional CA_HAZNET: detail in the EDR Site Report.

LUST:

Region: STATE
Status: Case Closed
Chemical: Gasoline
Local Case #: 89199
Case Number: 083301223T
Qty Leaked: Not reported
Abate Method: Vapor Extraction
Case Type: Drinking Water Aquifer affected
Cross Street: CALIFORNIA
Enf Type: F
Funding: Undefined
How Discovered: Not reported
How Stopped: Not reported
Leak Cause: Not reported
Leak Source: Not reported
Global Id: T0606500125
Stop Date: Not reported
Confirm Leak: Not reported
Workplan: 1989-03-08 00:00:00
Prelim Assess: Not reported
Pollution Char: 1989-01-11 00:00:00
Remed Plan: 1989-09-12 00:00:00
Remed Action: Not reported
Monitoring: Not reported
Report Date: 1994-11-17 00:00:00
Discover Date: Not reported
Enforcement Dt: 1965-01-01 00:00:00
Release Date: 1988-12-07 00:00:00
Review Date: 1994-12-09 00:00:00
Enter Date: 1989-01-11 00:00:00

MAP FINDINGS
FOCUS MAP 24

Map ID Site Database(s) EPA ID Number

RIVERSIDE GAS MART (Continued)

U003802063

MTBE Date: Not reported
 GW Qualifier: Not reported
 Soil Qualifier: Not reported
 Max MTBE GW ppb: Not reported
 Max MTBE Soil ppb: Not reported
 County: 33
 Org Name: Not reported
 Reg Board: Santa Ana Region
 Contact Person: Not reported
 Responsible Party: ARCO PETROLEUM PRODUCTS CO.
 RP Address: 17315 STUDEBAKER ROAD, CERRITOS, CA 90701
 Interim: Not reported
 Oversight Prgm: LUST
 MTBE Class: *
 MTBE Conc: 0
 MTBE Fuel: 1
 MTBE Tested: Site NOT Tested for MTBE.Includes Unknown and Not Analyzed.
 Staff: VJB
 Staff Initials: SCB
 Lead Agency: Local Agency
 Local Agency: 33000L
 Hydr Basin #: UPPER SANTA ANA VALL
 Beneficial: Not reported
 Priority: Not reported
 Cleanup Fund Id: Not reported
 Work Suspended: Not reported
 Operator: Not reported
 Water System Name: Not reported
 Well Name: Not reported
 Distance To Lust: 0
 Waste Discharge Global ID: Not reported
 Waste Disch Assigned Name: Not reported
 Summary: 5/89- TEST PILOT FOR VAPOR EXTRACTION; INSTALLATION SCHEDULED IN EARLY 1990 & A REPORT DUE APRIL '90. GROUNDWATER CONTAMINATION IS VERY SLIGHT.

LUST:

Region: 8
 Case Type: Drinking Water Aquifer affected
 Cross Street: CALIFORNIA
 Enf Type: None Taken
 Funding: Federal
 How Discovered: Not reported
 How Stopped: Not reported
 Leak Cause: Not reported
 Leak Source: Not reported
 Global ID: T0606500125
 How Stopped Date: Not reported
 Review Date: Not reported
 Workplan: 3/8/1989
 Prelim Assess: Not reported
 Pollution Char: 1/11/1989
 Remed Plan: 9/12/1989
 Remed Action: Not reported
 Monitoring: Not reported
 Close Date: 11/17/1994
 Discover Date: Not reported
 Enforcement Date: 1/1/1965

MAP FINDINGS
FOCUS MAP 24

Map ID Site Database(s) EPA ID Number

RIVERSIDE GAS MART (Continued)

U003802063

Review Date: 12/9/1994
 Enter Date: 1/11/1989
 MTBE Date: Not reported
 GW Qualifies: Not reported
 Soil Qualifies: Not reported
 Max MTBE GW: Not reported
 Max MTBE Soil: Not reported
 County: Riverside
 Operator: Not reported
 Regional Board: 08
 Facility Status: Case Closed
 Substance: 8006619
 Facility Contact: Not reported
 Interim: Not reported
 Oversight Program: LUST
 Latitude: 33.9263883
 Longitude: -117.4516181
 MTBE Concentration: 0
 MTBE Fuel: 1
 MTBE Tested: NT
 Staff: VJJ
 Staff Initials: UNK
 Lead Agency: Local Agency
 Local Agency: 33000L
 Hydr Basin #: UPPER SANTA ANA VALL
 Beneficial: Not reported
 Priority: Not reported
 Cleanup Fund Id: Not reported
 Work Suspended: Not reported
 Local Case Num: 89199
 Case Number: 083301223T
 Qty Leaked: Not reported
 Abate Method: Vapor Extraction
 MTBE Class: *
 Summary: 5/89- TEST PILOT FOR VAPOR EXTRACTION; INSTALLATION SCHEDULED IN EARLY 1990 & A REPORT DUE APRIL '90. GROUNDWATER CONTAMINATION IS VERY SLIGHT.

Cortese:
 Region: CORTESE
 Facility Addr2: 4196 VAN BUREN BLVD

UST:
 Local Agency: 33000
 Facility ID: 38

UST:
 Region: RIVERSIDE
 Total Tanks: 3

SWEEPS UST:
 Status: A
 Comp Number: 26659
 Number: 1
 Board Of Equalization: 44-000506
 Ref Date: 10-19-92

MAP FINDINGS
 FOCUS MAP 24

Map ID Site Database(s) EPA ID Number

RIVERSIDE GAS MART (Continued)

U003802063

Act Date: 10-19-92
 Created Date: 02-29-88
 Tank Status: A
 Owner Tank Id: 000092
 Swrcb Tank Id: 33-000-026659-000006
 Actv Date: 10-19-92
 Capacity: 15000
 Tank Use: M.V. FUEL
 Stg: P
 Content: REG UNLEADED
 Number Of Tanks: 4

Status: A
 Comp Number: 26659
 Number: 1
 Board Of Equalization: 44-000506
 Ref Date: 10-19-92
 Act Date: 10-19-92
 Created Date: 02-29-88
 Tank Status: A
 Owner Tank Id: 000092
 Swrcb Tank Id: 33-000-026659-000007
 Actv Date: 10-19-92
 Capacity: 12000
 Tank Use: M.V. FUEL
 Stg: P
 Content: REG UNLEADED
 Number Of Tanks: Not reported

Status: A
 Comp Number: 26659
 Number: 1
 Board Of Equalization: 44-000506
 Ref Date: 10-19-92
 Act Date: 10-19-92
 Created Date: 02-29-88
 Tank Status: A
 Owner Tank Id: 000092
 Swrcb Tank Id: 33-000-026659-000008
 Actv Date: 10-19-92
 Capacity: 12000
 Tank Use: M.V. FUEL
 Stg: P
 Content: REG UNLEADED
 Number Of Tanks: Not reported

Status: A
 Comp Number: 26659
 Number: 1
 Board Of Equalization: 44-000506
 Ref Date: 10-19-92
 Act Date: 10-19-92
 Created Date: 02-29-88
 Tank Status: A
 Owner Tank Id: 000092
 Swrcb Tank Id: 33-000-026659-000009
 Actv Date: 10-19-92

MAP FINDINGS
FOCUS MAP 24

Map ID	Site	Database(s)	EPA ID Number
	RIVERSIDE GAS MART (Continued) Capacity: 550 Tank Use: OIL Stg: W Content: WASTE OIL Number Of Tanks: Not reported		U003802063
834	BP WEST COAST PRODUCTS LLC 1916 4196 VAN BUREN BLVD RIVERSIDE, CA 92503 HAZNET: Gepaid: CAL000244195 Contact: CARLOS RODRIGUEZ Telephone: 7146705402 Facility Addr2: Not reported Mailing Name: Not reported Mailing Address: PO BOX 6038 Mailing City,St,Zip: ARTESIA, CA 907026038 Gen County: Riverside TSD EPA ID: Not reported TSD County: Los Angeles Waste Category: Aqueous solution with less than 10% total organic residues Disposal Method: Recycler Tons: 1.04 Facility County: Not reported LUST: Region: RIVERSIDE Site Closed: Yes Employee ID: 2 Facility ID: 89199 Case Type: Ground water Status: 9	HAZNET LUST	S104970738 N/A
834	ARCO #1916 4196 VAN BUREN BLVD RIVERSIDE, CA 92503 CA FID UST: Facility ID: 33000238 Regulated By: UTNKA Regulated ID: 00026659 Cortese Code: Not reported SIC Code: Not reported Facility Phone: 7146889316 Mail To: Not reported Mailing Address: 17315 STUDEBAKER RD Mailing Address 2: Not reported Mailing City,St,Zip: RIVERSIDE 92503 Contact: Not reported Contact Phone: Not reported DUNs Number: Not reported NPDES Number: Not reported EPA ID: Not reported Comments: Not reported Status: Active	CA FID UST	S101631128 N/A

MAP FINDINGS
FOCUS MAP 24

Map ID	Site	Database(s)	EPA ID Number
834	AUTO ZONE INC 4195 VAN BUREN RIVERSIDE, CA 92503 HAZNET: Gepaid: CAL000207073 Contact: L POEPSEL DEPT EIGHTY ONE NINE Telephone: 9014957159 Facility Addr2: Not reported Mailing Name: Not reported Mailing Address: 123 SO FRONT ST Mailing City,St,Zip: MEMPHIS, TN 381030000 Gen County: Riverside TSD EPA ID: TXD077603371 TSD County: 99 Waste Category: Other organic solids Disposal Method: H14 Tons: 0.02 Facility County: Riverside	HAZNET	S108742678 N/A
834	ARCO PRODUCTS COMPANY 4196 VAN BUREN BLVD RIVERSIDE, CA 92503 HAZNET: Gepaid: CAL000016423 Contact: ATLANTIC RICHFIELD CORP Telephone: 7146705366 Facility Addr2: Not reported Mailing Name: Not reported Mailing Address: PO BOX 6038 Mailing City,St,Zip: ARTESIA, CA 907026038 Gen County: Riverside TSD EPA ID: CAT080013352 TSD County: Los Angeles Waste Category: Aqueous solution with less than 10% total organic residues Disposal Method: Recycler Tons: .7714 Facility County: Riverside Gepaid: CAL000016423 Contact: ATLANTIC RICHFIELD CORP Telephone: 7146705366 Facility Addr2: Not reported Mailing Name: Not reported Mailing Address: PO BOX 6038 Mailing City,St,Zip: ARTESIA, CA 907026038 Gen County: Riverside TSD EPA ID: CAT080013352 TSD County: Los Angeles Waste Category: Hydrocarbon solvents (benzene, hexane, Stoddard, etc.) Disposal Method: Recycler Tons: .2293 Facility County: Riverside Gepaid: CAL000016423 Contact: ATLANTIC RICHFIELD CORP Telephone: 7146705366 Facility Addr2: Not reported Mailing Name: Not reported	HAZNET	S103658636 N/A

MAP FINDINGS
FOCUS MAP 24

Map ID	Site	Database(s)	EPA ID Number
--------	------	-------------	---------------

ARCO PRODUCTS COMPANY (Continued)

S103658636

Mailing Address: PO BOX 6038
Mailing City,St,Zip: ARTESIA, CA 907026038
Gen County: Riverside
TSD EPA ID: CAT080013356
TSD County: 0
Waste Category: Hydrocarbon solvents (benzene, hexane, Stoddard, etc.)
Disposal Method: Recycler
Tons: .1251
Facility County: Riverside

Gepaid: CAL000016423
Contact: CARLOS RODRIGUEZ-ENV COMP ADM
Telephone: 7146705366
Facility Addr2: Not reported
Mailing Name: Not reported
Mailing Address: PO BOX 6038
Mailing City,St,Zip: ARTESIA, CA 907026038
Gen County: Riverside
TSD EPA ID: Not reported
TSD County: Los Angeles
Waste Category: Unspecified organic liquid mixture
Disposal Method: Transfer Station
Tons: 1.04
Facility County: Not reported

Gepaid: CAL000016423
Contact: CARLOS RODRIGUEZ-ENV COMP ADM
Telephone: 7146705366
Facility Addr2: Not reported
Mailing Name: Not reported
Mailing Address: PO BOX 6038
Mailing City,St,Zip: ARTESIA, CA 907026038
Gen County: Riverside
TSD EPA ID: Not reported
TSD County: Los Angeles
Waste Category: Aqueous solution with less than 10% total organic residues
Disposal Method: Recycler
Tons: 0.68
Facility County: Not reported

[Click this hyperlink](#) while viewing on your computer to access
7 additional CA_HAZNET: record(s) in the EDR Site Report.

834

**VP RIVERSIDE INVESTMENTS INC
4196 VAN BUREN BLVD
RIVERSIDE, CA 92503**

**RCRA-SQG 1004677833
FINDS CAR000102038
HAZNET**

RCRA-SQG:

Date form received by agency: 01/19/2007
Facility name: VP RIVERSIDE INVESTMENTS INC
Facility address: 4196 VAN BUREN BLVD
RIVERSIDE, CA 92503
EPA ID: CAR000102038
Contact: VISHNU P PATEL
Contact address: 4196 VAN BUREN BLVD
RIVERSIDE, CA 92503
Contact country: US
Contact telephone: 909-376-5453

MAP FINDINGS
FOCUS MAP 24

Map ID Site Database(s) EPA ID Number

VP RIVERSIDE INVESTMENTS INC (Continued)

1004677833

Contact email: PATELVIC@AOL.COM
EPA Region: 09
Classification: Small Small Quantity Generator
Description: Handler: generates more than 100 and less than 1000 kg of hazardous waste during any calendar month and accumulates less than 6000 kg of hazardous waste at any time; or generates 100 kg or less of hazardous waste during any calendar month, and accumulates more than 1000 kg of hazardous waste at any time

Owner/Operator Summary:

Owner/operator name: VP RIVERSIDE INVEST INC
Owner/operator address: 4196 VAN BUREN BLVD
RIVERSIDE, CA 92503
Owner/operator country: US
Owner/operator telephone: Not reported
Legal status: Private
Owner/Operator Type: Owner
Owner/Op start date: 11/20/2006
Owner/Op end date: Not reported

Owner/operator name: VISHNU PATEL
Owner/operator address: Not reported
Not reported
Owner/operator country: Not reported
Owner/operator telephone: Not reported
Legal status: Private
Owner/Operator Type: Operator
Owner/Op start date: 11/20/2006
Owner/Op end date: Not reported

Handler Activities Summary:

U.S. importer of hazardous waste: No
Mixed waste (haz. and radioactive): No
Recycler of hazardous waste: No
Transporter of hazardous waste: No
Treater, storer or disposer of HW: No
Underground injection activity: No
On-site burner exemption: No
Furnace exemption: No
Used oil fuel burner: No
Used oil processor: No
Used oil refiner: No
Used oil fuel marketer to burner: No
Used oil Specification marketer: No
Used oil transfer facility: No
Used oil transporter: No
Off-site waste receiver: Commercial status unknown

Historical Generators:

Date form received by agency: 05/28/2002
Facility name: VP RIVERSIDE INVESTMENTS INC
Site name: ARCO FACILITY NO 01916
Classification: Small Quantity Generator

Hazardous Waste Summary:

MAP FINDINGS
FOCUS MAP 24

Map ID Site Database(s) EPA ID Number

VP RIVERSIDE INVESTMENTS INC (Continued)

1004677833

Waste code: D001
Waste name: IGNITABLE HAZARDOUS WASTES ARE THOSE WASTES WHICH HAVE A FLASHPOINT OF LESS THAN 140 DEGREES FAHRENHEIT AS DETERMINED BY A PENSKEY-MARTENS CLOSED CUP FLASH POINT TESTER. ANOTHER METHOD OF DETERMINING THE FLASH POINT OF A WASTE IS TO REVIEW THE MATERIAL SAFETY DATA SHEET, WHICH CAN BE OBTAINED FROM THE MANUFACTURER OR DISTRIBUTOR OF THE MATERIAL. LACQUER THINNER IS AN EXAMPLE OF A COMMONLY USED SOLVENT WHICH WOULD BE CONSIDERED AS IGNITABLE HAZARDOUS WASTE.

Waste code: D018
Waste name: BENZENE

Violation Status: No violations found

FINDS:

Other Pertinent Environmental Activity Identified at Site

California - Hazardous Waste Tracking System - Datamart

RCRAInfo is a national information system that supports the Resource Conservation and Recovery Act (RCRA) program through the tracking of events and activities related to facilities that generate, transport, and treat, store, or dispose of hazardous waste. RCRAInfo allows RCRA program staff to track the notification, permit, compliance, and corrective action activities required under RCRA.

HAZNET:

Gepaid: CAR000102038
Contact: Jack Oman
Telephone: 7146902425
Facility Addr2: Not reported
Mailing Name: Not reported
Mailing Address: PO BOX 6038
Mailing City,St,Zip: Arteisa, CA 907026038
Gen County: Riverside
TSD EPA ID: Not reported
TSD County: Los Angeles
Waste Category: Other organic solids
Disposal Method: Transfer Station
Tons: 0.02
Facility County: Not reported

Gepaid: CAR000102038
Contact: Jack Oman
Telephone: 7146902425
Facility Addr2: Not reported
Mailing Name: Not reported
Mailing Address: PO BOX 6038
Mailing City,St,Zip: Arteisa, CA 907026038
Gen County: Riverside
TSD EPA ID: Not reported
TSD County: Los Angeles
Waste Category: Aqueous solution with less than 10% total organic residues
Disposal Method: Recycler
Tons: 0.12
Facility County: Not reported

MAP FINDINGS
FOCUS MAP 24

Map ID	Site	Database(s)	EPA ID Number
835	FRANK ARROYO 8891 MAGNOLIA STREET RIVERSIDE, CA 92504 HAZNET: Gepaid: CAC001009360 Contact: FRANK ARROYO Telephone: 0000000000 Facility Addr2: Not reported Mailing Name: Not reported Mailing Address: 5163 HALLMARK STREET Mailing City,St,Zip: RIVERSIDE, CA 925050000 Gen County: Riverside TSD EPA ID: CAD000088252 TSD County: Los Angeles Waste Category: Contaminated soil from site clean-ups Disposal Method: Transfer Station Tons: .4000 Facility County: Riverside	HAZNET	S103964926 N/A
835	CHEMAWA MIDDLE 8830 MAGNOLIA AVE. RIVERSIDE, CA 92503 FINDS: Other Pertinent Environmental Activity Identified at Site Not reported NCES (National Center for Education Statistics) is the primary federal entity for collecting and analyzing data related to education in the United States and other nations and the institute of education sciences.	FINDS	1008301716 110021953750
835	RUSD - CHEMAWA MIDDLE SCHOOL 8830 MAGNOLIA AVE RIVERSIDE, CA 92503 HAZNET: Gepaid: CAL000113112 Contact: RIVERSIDE UNIFIED SCHOOL DIST Telephone: 9097887470 Facility Addr2: Not reported Mailing Name: Not reported Mailing Address: P O BOX 2800 Mailing City,St,Zip: RIVERSIDE, CA 925162800 Gen County: Riverside TSD EPA ID: AZD983476680 TSD County: 99 Waste Category: Polychlorinated biphenyls and material containing PCB's Disposal Method: Recycler Tons: .0495 Facility County: Riverside Gepaid: CAL000110070 Contact: DEBRA CAMPBELL Telephone: 9517887585	HAZNET	S100858152 N/A

MAP FINDINGS
FOCUS MAP 24

Map ID Site Database(s) EPA ID Number

RUSD - CHEMAWA MIDDLE SCHOOL (Continued)

S100858152

Facility Addr2: Not reported
 Mailing Name: Not reported
 Mailing Address: 3380 14TH ST
 Mailing City,St,Zip: RIVERSIDE, CA 925013810
 Gen County: Riverside
 TSD EPA ID: CAD008364432
 TSD County: Los Angeles
 Waste Category: Waste oil and mixed oil
 Disposal Method: Transfer Station
 Tons: 0.01
 Facility County: Not reported

Gepaid: CAL000110070
 Contact: BRIAN CALDWELL SFTY TECHNICIAN
 Telephone: 9517887286
 Facility Addr2: Not reported
 Mailing Name: Not reported
 Mailing Address: 3380 14TH ST
 Mailing City,St,Zip: RIVERSIDE, CA 925013810
 Gen County: Riverside
 TSD EPA ID: AZC950823111
 TSD County: 99
 Waste Category: Asbestos-containing waste
 Disposal Method: Not reported
 Tons: 0.08
 Facility County: Riverside

Gepaid: CAL000113112
 Contact: RIVERSIDE UNIFIED SCHOOL DIST
 Telephone: 9097887470
 Facility Addr2: Not reported
 Mailing Name: Not reported
 Mailing Address: P O BOX 2800
 Mailing City,St,Zip: RIVERSIDE, CA 925162800
 Gen County: Riverside
 TSD EPA ID: CAT000646117
 TSD County: Kings
 Waste Category: Liquids with polychlorinated biphenyls > 50 mg/l
 Disposal Method: Disposal, Land Fill
 Tons: 2.3891
 Facility County: Riverside

Gepaid: CAL000110070
 Contact: RHONDA RITMIRE
 Telephone: 9097887286
 Facility Addr2: Not reported
 Mailing Name: Not reported
 Mailing Address: 3380 FOURTEENTH ST 3380 Fourteenth Street
 Mailing City,St,Zip: RIVERSIDE, CA 92501
 Gen County: Riverside
 TSD EPA ID: CAD008364432
 TSD County: Riverside
 Waste Category: Other organic solids
 Disposal Method: Transfer Station
 Tons: 0
 Facility County: Riverside

MAP FINDINGS
FOCUS MAP 24

Map ID	Site	Database(s)	EPA ID Number
--------	------	-------------	---------------

RUSD - CHEMAWA MIDDLE SCHOOL (Continued)

S100858152

[Click this hyperlink](#) while viewing on your computer to access 3 additional CA_HAZNET: record(s) in the EDR Site Report.

837

**GERALD M MIDDLETON DDS
3838 SHERMAN DRIVE
RIVERSIDE, CA 92503**

**HAZNET S103965964
N/A**

HAZNET:

Gepaid: CAL000178108
Contact: DR GERALD M MIDDLETON
Telephone: 9096883442
Facility Addr2: Not reported
Mailing Name: Not reported
Mailing Address: 8990 GARFIELD AVE STE 4
Mailing City,St,Zip: RIVERSIDE, CA 925030000
Gen County: Riverside
TSD EPA ID: CAD050806850
TSD County: Los Angeles
Waste Category: Other inorganic solid waste
Disposal Method: Recycler
Tons: .0842
Facility County: Riverside

Gepaid: CAL000178108
Contact: DR GERALD M MIDDLETON
Telephone: 9096883442
Facility Addr2: Not reported
Mailing Name: Not reported
Mailing Address: 8990 GARFIELD AVE STE 4
Mailing City,St,Zip: RIVERSIDE, CA 925030000
Gen County: Riverside
TSD EPA ID: CAD028409019
TSD County: Los Angeles
Waste Category: Oxygenated solvents (acetone, butanol, ethyl acetate, etc.)
Disposal Method: Transfer Station
Tons: .0041
Facility County: Riverside

Gepaid: CAL000178108
Contact: DR GERALD M MIDDLETON
Telephone: 9096883442
Facility Addr2: Not reported
Mailing Name: Not reported
Mailing Address: 8990 GARFIELD AVE STE 4
Mailing City,St,Zip: RIVERSIDE, CA 925030000
Gen County: Riverside
TSD EPA ID: CAD028409019
TSD County: Los Angeles
Waste Category: Other inorganic solid waste
Disposal Method: Transfer Station
Tons: .0001
Facility County: Riverside

Gepaid: CAL000178108
Contact: DR GERALD M MIDDLETON
Telephone: 9096883442
Facility Addr2: Not reported
Mailing Name: Not reported

MAP FINDINGS
FOCUS MAP 24

Map ID	Site	Database(s)	EPA ID Number
--------	------	-------------	---------------

GERALD M MIDDLETON DDS (Continued)

S103965964

Mailing Address: 8990 GARFIELD AVE STE 4
Mailing City,St,Zip: RIVERSIDE, CA 925030000
Gen County: Riverside
TSD EPA ID: CAD050806850
TSD County: Los Angeles
Waste Category: Other inorganic solid waste
Disposal Method: Transfer Station
Tons: .0001
Facility County: Riverside

Gepaid: CAL000178108
Contact: DR GERALD M MIDDLETON
Telephone: 9096883442
Facility Addr2: Not reported
Mailing Name: Not reported
Mailing Address: 8990 GARFIELD AVE STE 4
Mailing City,St,Zip: RIVERSIDE, CA 925030000
Gen County: Riverside
TSD EPA ID: CAD000088252
TSD County: Los Angeles
Waste Category: Oxygenated solvents (acetone, butanol, ethyl acetate, etc.)
Disposal Method: Transfer Station
Tons: .0041
Facility County: Riverside

[Click this hyperlink](#) while viewing on your computer to access additional CA_HAZNET: detail in the EDR Site Report.

837

**SOUTHERN CA ORTHO SPECIALIST
3838 SHERMAN DRIVE
RIVERSIDE, CA 92503**

**HAZNET S100945425
N/A**

HAZNET:
Gepaid: CAL920355728
Contact: SO CALIF ORTHOPEDIC SPECIALIST
Telephone: 9093547270
Facility Addr2: Not reported
Mailing Name: Not reported
Mailing Address: 3838 SHERMAN DR STE 2
Mailing City,St,Zip: RIVERSIDE, CA 925030000
Gen County: Riverside
TSD EPA ID: CAD983604000
TSD County: San Bernardino
Waste Category: Photochemicals/photoprocessing waste
Disposal Method: Recycler
Tons: 1.1259
Facility County: Riverside

Gepaid: CAL920355728
Contact: SO CALIF ORTHOPEDIC SPECIALIST
Telephone: 9093547270
Facility Addr2: Not reported
Mailing Name: Not reported
Mailing Address: 3838 SHERMAN DR STE 2
Mailing City,St,Zip: RIVERSIDE, CA 925030000
Gen County: Riverside
TSD EPA ID: CAD983604000
TSD County: San Bernardino

MAP FINDINGS
FOCUS MAP 24

Map ID Site Database(s) EPA ID Number

SOUTHERN CA ORTHO SPECIALIST (Continued)

S100945425

Waste Category: Photochemicals/photoprocessing waste
Disposal Method: Recycler
Tons: 1.0216
Facility County: Riverside

Gepaid: CAL920355728
Contact: SO CALIF ORTHOPEDIC SPECIALIST
Telephone: 9093547270
Facility Addr2: Not reported
Mailing Name: Not reported
Mailing Address: 3838 SHERMAN DR STE 2
Mailing City,St,Zip: RIVERSIDE, CA 925030000
Gen County: Riverside
TSD EPA ID: CAD983604000
TSD County: San Bernardino
Waste Category: Photochemicals/photoprocessing waste
Disposal Method: Recycler
Tons: .2502
Facility County: Riverside

Gepaid: CAL920355728
Contact: SO CALIF ORTHOPEDIC SPECIALIST
Telephone: 9093547270
Facility Addr2: Not reported
Mailing Name: Not reported
Mailing Address: 3838 SHERMAN DR STE 2
Mailing City,St,Zip: RIVERSIDE, CA 925030000
Gen County: Riverside
TSD EPA ID: CAD983604000
TSD County: San Bernardino
Waste Category: Photochemicals/photoprocessing waste
Disposal Method: Recycler
Tons: .1484
Facility County: Riverside

Gepaid: CAL920355728
Contact: SO CALIF ORTHOPEDIC SPECIALIST
Telephone: 9093547270
Facility Addr2: Not reported
Mailing Name: Not reported
Mailing Address: 3838 SHERMAN DR STE 2
Mailing City,St,Zip: RIVERSIDE, CA 925030000
Gen County: Riverside
TSD EPA ID: CAD983604000
TSD County: San Bernardino
Waste Category: Photochemicals/photoprocessing waste
Disposal Method: Recycler
Tons: 1.2718
Facility County: Riverside

[Click this hyperlink](#) while viewing on your computer to access
1 additional CA_HAZNET: record(s) in the EDR Site Report.

MAP FINDINGS
FOCUS MAP 24

Map ID	Site	Database(s)	EPA ID Number
837	PARK VISTA MEDICAL CENTER/SHANE REIMER 3838 SHERMAN DR RIVERSIDE, CA 92503 HAZNET: Gepaid: CAC002603665 Contact: SHANE REIMER Telephone: 9516808900 Facility Addr2: Not reported Mailing Name: Not reported Mailing Address: 3838 SHERMAN DR Mailing City,St,Zip: RIVERSIDE, CA 925030000 Gen County: Riverside TSD EPA ID: CAD009007626 TSD County: Los Angeles Waste Category: Asbestos-containing waste Disposal Method: Disposal, Land Fill Tons: 1.17 Facility County: Riverside	HAZNET	S108752759 N/A
837	RIVERSIDE COMMUNITY CARE CTR 8945 MAGNOLIA AVE STE 201 RIVERSIDE, CA 92503 HAZNET: Gepaid: CAL000106135 Contact: INACTIVE BUS. SOLD 1/1/95 Telephone: 9096882441 Facility Addr2: Not reported Mailing Name: Not reported Mailing Address: 8945 MAGNOLIA AVE STE 201 Mailing City,St,Zip: RIVERSIDE, CA 925030000 Gen County: Riverside TSD EPA ID: Not reported TSD County: Los Angeles Waste Category: Unspecified oil-containing waste Disposal Method: Not reported Tons: 1.14 Facility County: Not reported Gepaid: CAL000106135 Contact: SANDO MARVIN M MD Telephone: 0000000000 Facility Addr2: Not reported Mailing Name: Not reported Mailing Address: 8945 MAGNOLIA AVE STE 201 Mailing City,St,Zip: RIVERSIDE, CA 925030000 Gen County: Riverside TSD EPA ID: CAD982524613 TSD County: Orange Waste Category: Photochemicals/photoprocessing waste Disposal Method: Recycler Tons: .0208 Facility County: Riverside Gepaid: CAL000106135 Contact: SANDO MARVIN M MD Telephone: 0000000000 Facility Addr2: Not reported Mailing Name: Not reported	HAZNET	S100872321 N/A

MAP FINDINGS
FOCUS MAP 24

Map ID Site Database(s) EPA ID Number

RIVERSIDE COMMUNITY CARE CTR (Continued)

S100872321

Mailing Address: 8945 MAGNOLIA AVE STE 201
Mailing City,St,Zip: RIVERSIDE, CA 925030000
Gen County: Riverside
TSD EPA ID: CAD982524613
TSD County: Orange
Waste Category: Photochemicals/photoprocessing waste
Disposal Method: Not reported
Tons: .0333
Facility County: Riverside

Gepaid: CAL000106135
Contact: SANDO MARVIN M MD
Telephone: 0000000000
Facility Addr2: Not reported
Mailing Name: Not reported
Mailing Address: 8945 MAGNOLIA AVE STE 201
Mailing City,St,Zip: RIVERSIDE, CA 925030000
Gen County: Riverside
TSD EPA ID: CAD982524613
TSD County: Orange
Waste Category: Photochemicals/photoprocessing waste
Disposal Method: Recycler
Tons: .0208
Facility County: Riverside

Gepaid: CAL000106135
Contact: SANDO MARVIN M MD
Telephone: 0000000000
Facility Addr2: Not reported
Mailing Name: Not reported
Mailing Address: 8945 MAGNOLIA AVE STE 201
Mailing City,St,Zip: RIVERSIDE, CA 925030000
Gen County: Riverside
TSD EPA ID: CAT000613976
TSD County: Orange
Waste Category: Photochemicals/photoprocessing waste
Disposal Method: Transfer Station
Tons: .0223
Facility County: Riverside

[Click this hyperlink](#) while viewing on your computer to access additional CA_HAZNET: detail in the EDR Site Report.

837

GEORGE T RICKS, MD, INC
8945 MAGNOLIA AVE, #201
RIVERSIDE, CA 92503

HAZNET S103965931
N/A

HAZNET:
Gepaid: CAL000175509
Contact: GEORGE T RICKS, MD
Telephone: 0000000000
Facility Addr2: Not reported
Mailing Name: Not reported
Mailing Address: 8945 MAGNOLIA AVE # 201
Mailing City,St,Zip: RIVERSIDE, CA 925034436
Gen County: Riverside
TSD EPA ID: CAD983604000
TSD County: San Bernardino

MAP FINDINGS
FOCUS MAP 24

Map ID	Site	Database(s)	EPA ID Number
	<p>GEORGE T RICKS, MD, INC (Continued)</p> <p>Waste Category: Photochemicals/photoprocessing waste Disposal Method: Recycler Tons: .2333 Facility County: Riverside</p> <p>Gepaid: CAL000175509 Contact: GEORGE T RICKS, MD Telephone: 0000000000 Facility Addr2: Not reported Mailing Name: Not reported Mailing Address: 8945 MAGNOLIA AVE # 201 Mailing City,St,Zip: RIVERSIDE, CA 925034436 Gen County: Riverside TSD EPA ID: CAD983604000 TSD County: San Bernardino Waste Category: Photochemicals/photoprocessing waste Disposal Method: Recycler Tons: .2084 Facility County: Riverside</p>		S103965931
837	<p>RIVERSIDE SURGERY CENTER 8945 MAGNOLIA AV #200 RIVERSIDE, CA 92503</p> <p>EMI:</p> <p>Year: 1990 Carbon Monoxide Emissions Tons/Yr: 33 Air Basin: SC Facility ID: 65780 Air District Name: SC SIC Code: 8062 Air District Name: SOUTH COAST AQMD Community Health Air Pollution Info System: Not reported Consolidated Emission Reporting Rule: Not reported Total Organic Hydrocarbon Gases Tons/Yr: 0 Reactive Organic Gases Tons/Yr: 0 Carbon Monoxide Emissions Tons/Yr: 1 NOX - Oxides of Nitrogen Tons/Yr: 2 SOX - Oxides of Sulphur Tons/Yr: 0 Particulate Matter Tons/Yr: 0 Part. Matter 10 Micrometers & Smllr Tons/Yr: 0</p>	EMI	S106838336 N/A
837	<p>RIVERSIDE SUNRISE MEDICAL GROUP 8945 MAGNOLIA AVE. #201 RIVERSIDE, CA 92503</p> <p>HAZNET:</p> <p>Gepaid: CAL000142696 Contact: KEN WILLIS, CEO Telephone: 9096882441 Facility Addr2: Not reported Mailing Name: Not reported Mailing Address: 8945 MAGNOLIA AVE # 201 Mailing City,St,Zip: RIVERSIDE, CA 925034436 Gen County: Riverside TSD EPA ID: CAT000613976</p>	HAZNET	S103984784 N/A

MAP FINDINGS
FOCUS MAP 24

Map ID Site Database(s) EPA ID Number

RIVERSIDE SUNRISE MEDICAL GROUP (Continued)

S103984784

TSD County: Orange
Waste Category: Photochemicals/photoprocessing waste
Disposal Method: Transfer Station
Tons: .0417
Facility County: Riverside

Gepaid: CAL000142696
Contact: KEN WILLIS, CEO
Telephone: 9096882441
Facility Addr2: Not reported
Mailing Name: Not reported
Mailing Address: 8945 MAGNOLIA AVE # 201
Mailing City,St,Zip: RIVERSIDE, CA 925034436
Gen County: Riverside
TSD EPA ID: CAT000613976
TSD County: Orange
Waste Category: Photochemicals/photoprocessing waste
Disposal Method: Transfer Station
Tons: .0900
Facility County: Riverside

837

**MAGNOLIA AVE / SHERMAN
RIVERSIDE, CA**

**CHMIRS S109047347
N/A**

CHMIRS:

OES Incident Number: 07-4856
OES notification: 8/13/2007 04:41:10 PM
OES Date: Not reported
OES Time: Not reported
Incident Date: Not reported
Date Completed: Not reported
Property Use: Not reported
Agency Id Number: Not reported
Agency Incident Number: Not reported
Time Notified: Not reported
Time Completed: Not reported
Surrounding Area: Not reported
Estimated Temperature: Not reported
Property Management: Not reported
Special Studies 1: Not reported
Special Studies 2: Not reported
Special Studies 3: Not reported
Special Studies 4: Not reported
Special Studies 5: Not reported
Special Studies 6: Not reported
More Than Two Substances Involved?: Not reported
Resp Agncy Personel # Of Decontaminated: Not reported
Responding Agency Personel # Of Injuries: Not reported
Responding Agency Personel # Of Fatalities: Not reported
Others Number Of Decontaminated: Not reported
Others Number Of Injuries: Not reported
Others Number Of Fatalities: Not reported
Vehicle Make/year: Not reported
Vehicle License Number: Not reported
Vehicle State: Not reported
Vehicle Id Number: Not reported
CA/DOT/PUC/ICC Number: Not reported

MAP FINDINGS
FOCUS MAP 24

Map ID Site Database(s) EPA ID Number

(Continued)

S109047347

Company Name: Not reported
 Reporting Officer Name/ID: Not reported
 Report Date: Not reported
 Comments: Not reported
 Facility Telephone: Not reported
 Waterway Involved: Not reported
 Waterway: No
 Spill Site: Not reported
 Cleanup By: Public Works
 Containment: Not reported
 What Happened: Not reported
 Type: Not reported
 Measure: Not reported
 Other: Not reported
 Date/Time: Not reported
 Year: 2007
 Agency: City of Riverside FD
 Incident Date: 8/13/2007 12:00:00 AM
 Admin Agency: Not reported
 Amount: Not reported
 Contained: Yes
 Site Type: Road
 E Date: Not reported
 Substance: Etholene Glychole
 Quantity Released: Not reported
 BBLs: 0
 Cups: 0
 CUFT: 0
 Gallons: 5
 Grams: 0
 Pounds: 0
 Liters: 0
 Ounces: 0
 Pints: 1
 Quarts: 0
 Sheen: 0
 Tons: 0
 Unknown: 0
 Description: Not reported
 Evacuations: 0
 Number of Injuries: 0
 Number of Fatalities: 0
 Description: Traffic accident caused spill.

839

**4200 BL. VAN BUREN
RIVERSIDE, CA 92506**

CHMIRS S100221220
N/A

CHMIRS:
 OES Incident Number: 9099200
 OES notification: Not reported
 OES Date: Not reported
 OES Time: Not reported
 Incident Date: 12-MAY-90
Date Completed: 12-MAY-90
 Property Use: 962
 Agency Id Number: 33075
 Agency Incident Number: 9006482

MAP FINDINGS
FOCUS MAP 24

Map ID Site Database(s) EPA ID Number

(Continued)

S100221220

Time Notified: 935
 Time Completed: 1134
 Surrounding Area: 500
 Estimated Temperature: Not reported
 Property Management: Not reported
 Special Studies 1: Not reported
 Special Studies 2: Not reported
 Special Studies 3: Not reported
 Special Studies 4: Not reported
 Special Studies 5: Not reported
 Special Studies 6: Not reported
 More Than Two Substances Involved?: N
 Resp Agency Personel # Of Decontaminated: 0
 Responding Agency Personel # Of Injuries: 0
 Responding Agency Personel # Of Fatalities: 0
 Others Number Of Decontaminated: 0
 Others Number Of Injuries: 0
 Others Number Of Fatalities: 0
 Vehicle Make/year: Not reported
 Vehicle License Number: Not reported
 Vehicle State: Not reported
 Vehicle Id Number: Not reported
 CA/DOT/PUC/ICC Number: Not reported
 Company Name: Not reported
 Reporting Officer Name/ID: MITCHINER RICHARD #64931
 Report Date: 12-MAY-90
 Comments: Y
 Facility Telephone: 714 782-5331
 Waterway Involved: Not reported
 Waterway: Not reported
 Spill Site: Not reported
 Cleanup By: Not reported
 Containment: Not reported
 What Happened: Not reported
 Type: Not reported
 Measure: Not reported
 Other: Not reported
 Date/Time: Not reported
 Year: 88-92
 Agency: Not reported
 Incident Date: Not reported
 Admin Agency: Not reported
 Amount: Not reported
 Contained: Not reported
 Site Type: Not reported
 E Date: 14-MAY-91
 Substance: Not reported
 Quantity Released: Not reported
 BBLs: Not reported
 Cups: Not reported
 CUFT: Not reported
 Gallons: Not reported
 Grams: Not reported
 Pounds: Not reported
 Liters: Not reported
 Ounces: Not reported
 Pints: Not reported

MAP FINDINGS
FOCUS MAP 24

Map ID	Site	Database(s)	EPA ID Number
	<p>(Continued)</p> <p>Quarts: Not reported Sheen: Not reported Tons: Not reported Unknown: Not reported Description: Not reported Evacuations: Not reported Number of Injuries: Not reported Number of Fatalities: Not reported Description: Not reported</p>		S100221220
840	<p>HUD INTOWN PROPERTIES 3947 DONALD AVE RIVERSIDE, CA 92503</p> <p>HAZNET: Gepaid: CAC002124264 Contact: HUD Telephone: 0000000000 Facility Addr2: Not reported Mailing Name: Not reported Mailing Address: 6850 BROCKTON AVE # 215 Mailing City,St,Zip: RIVERSIDE, CA 925060000 Gen County: Riverside TSD EPA ID: CAD028409019 TSD County: Los Angeles Waste Category: Household waste Disposal Method: Transfer Station Tons: .0500 Facility County: Riverside</p>	HAZNET	S103969149 N/A
841	<p>PARKVIEW COMMUNITY HOSPITAL 3865 JACKSON ST RIVERSIDE, CA 92503</p> <p>CA FID UST: Facility ID: 33003047 Regulated By: UTNKA Regulated ID: Not reported Cortese Code: Not reported SIC Code: Not reported Facility Phone: 7146882211 Mail To: Not reported Mailing Address: 3865 JACKSON ST Mailing Address 2: Not reported Mailing City,St,Zip: RIVERSIDE 92503 Contact: Not reported Contact Phone: Not reported DUNS Number: Not reported NPDES Number: Not reported EPA ID: Not reported Comments: Not reported Status: Active</p> <p>EMI: Year: 1990 Carbon Monoxide Emissions Tons/Yr: 33</p>	CA FID UST EMI	1000272996 N/A

MAP FINDINGS
FOCUS MAP 24

Map ID	Site	Database(s)	EPA ID Number
--------	------	-------------	---------------

PARKVIEW COMMUNITY HOSPITAL (Continued)

1000272996

Air Basin: SC
 Facility ID: 5218
 Air District Name: SC
 SIC Code: 8062
 Air District Name: SOUTH COAST AQMD
 Community Health Air Pollution Info System: Not reported
 Consolidated Emission Reporting Rule: Not reported
 Total Organic Hydrocarbon Gases Tons/Yr: 1
 Reactive Organic Gases Tons/Yr: 1
 Carbon Monoxide Emissions Tons/Yr: 2
 NOX - Oxides of Nitrogen Tons/Yr: 2
 SOX - Oxides of Sulphur Tons/Yr: 0
 Particulate Matter Tons/Yr: 1
 Part. Matter 10 Micrometers & Smllr Tons/Yr: 1

841

**PARKVIEW COMMUNITY HOSPITAL
3865 JACKSON ST
RIVERSIDE, CA 92503**

**HAZNET
UST
SWEEPS UST**

**U003989487
N/A**

HAZNET:

Gepaid: CAD066159435
 Contact: KEITH GRINDLE/DIR OF PLANT OPS
 Telephone: 9513525392
 Facility Addr2: Not reported
 Mailing Name: Not reported
 Mailing Address: 3865 JACKSON ST
 Mailing City,St,Zip: RIVERSIDE, CA 925033919
 Gen County: Riverside
 TSD EPA ID: CAD008252405
 TSD County: Los Angeles
 Waste Category: Off-specification, aged, or surplus organics
 Disposal Method: Transfer Station
 Tons: 0
 Facility County: Not reported

Gepaid: CAD066159435
 Contact: KEITH GRINDLE/DIR OF PLANT OPS
 Telephone: 9513525392
 Facility Addr2: Not reported
 Mailing Name: Not reported
 Mailing Address: 3865 JACKSON ST
 Mailing City,St,Zip: RIVERSIDE, CA 925033919
 Gen County: Riverside
 TSD EPA ID: CAD982444481
 TSD County: San Bernardino
 Waste Category: Other organic solids
 Disposal Method: Recycler
 Tons: 0.02
 Facility County: Riverside

Gepaid: CAD066159435
 Contact: KEITH GRINDLE/DIR OF PLANT OPS
 Telephone: 9513525392
 Facility Addr2: Not reported
 Mailing Name: Not reported
 Mailing Address: 3865 JACKSON ST
 Mailing City,St,Zip: RIVERSIDE, CA 925033919
 Gen County: Riverside

MAP FINDINGS
FOCUS MAP 24

Map ID Site Database(s) EPA ID Number

PARKVIEW COMMUNITY HOSPITAL (Continued)

U003989487

TSD EPA ID: CAD028409019
TSD County: Riverside
Waste Category: Unspecified solvent mixture Waste
Disposal Method: Transfer Station
Tons: 0.12
Facility County: Riverside

Gepaid: CAD066159435
Contact: KEITH GRINDLE/DIR OF PLANT OPS
Telephone: 9513525392
Facility Addr2: Not reported
Mailing Name: Not reported
Mailing Address: 3865 JACKSON ST
Mailing City,St,Zip: RIVERSIDE, CA 925033919

Gen County: Riverside
TSD EPA ID: CAD028409019
TSD County: Riverside
Waste Category: Off-specification, aged, or surplus organics
Disposal Method: Transfer Station
Tons: 0.14
Facility County: Riverside

Gepaid: CAD066159435
Contact: KEITH GRINDLE/DIR OF PLANT OPS
Telephone: 9513525392
Facility Addr2: Not reported
Mailing Name: Not reported
Mailing Address: 3865 JACKSON ST
Mailing City,St,Zip: RIVERSIDE, CA 925033919

Gen County: Riverside
TSD EPA ID: CAD028409019
TSD County: Riverside
Waste Category: Laboratory waste chemicals
Disposal Method: Transfer Station
Tons: 0.01
Facility County: Riverside

[Click this hyperlink](#) while viewing on your computer to access
2 additional CA_HAZNET: record(s) in the EDR Site Report.

UST:
Local Agency: 33000
Facility ID: 583

UST:
Region: RIVERSIDE
Total Tanks: 2

SWEEPS UST:
Status: A
Comp Number: 1876
Number: 1
Board Of Equalization: Not reported
Ref Date: 11-17-92
Act Date: 11-17-92
Created Date: 02-27-92

MAP FINDINGS
FOCUS MAP 24

Map ID Site Database(s) EPA ID Number

PARKVIEW COMMUNITY HOSPITAL (Continued)

U003989487

Tank Status: A
Owner Tank Id: 1876
Swrcb Tank Id: 33-000-001876-000001
Actv Date: 11-17-92
Capacity: 500
Tank Use: M.V. FUEL
Stg: P
Content: DIESEL
Number Of Tanks: 2

Status: A
Comp Number: 1876
Number: 1
Board Of Equalization: Not reported
Ref Date: 11-17-92
Act Date: 11-17-92
Created Date: 02-27-92
Tank Status: A
Owner Tank Id: 1876
Swrcb Tank Id: 33-000-001876-000002
Actv Date: 11-17-92
Capacity: 500
Tank Use: M.V. FUEL
Stg: P
Content: DIESEL
Number Of Tanks: Not reported

841

**PACIFIC BELL
3850 JACKSON ST
ARLINGTON, CA 92503**

**HAZNET S103656581
N/A**

HAZNET:

Gepaid: CAT080025539
Contact: PACIFIC BELL
Telephone: 9258236161
Facility Addr2: Not reported
Mailing Name: Not reported
Mailing Address: RM 3E000
Mailing City,St,Zip: SAN RAMON, CA 945830995
Gen County: Riverside
TSD EPA ID: CAD982484933
TSD County: 7
Waste Category: Other empty containers 30 gallons or more
Disposal Method: Recycler
Tons: 3.0000
Facility County: Riverside

Gepaid: CAT080025539
Contact: SHARON BAYLE/STAFF ASSOC
Telephone: 9258675741
Facility Addr2: Not reported
Mailing Name: Not reported
Mailing Address: PO BOX 5095
Mailing City,St,Zip: SAN RAMON, CA 945830995
Gen County: Riverside
TSD EPA ID: Not reported
TSD County: Los Angeles
Waste Category: Aqueous solution with less than 10% total organic residues

MAP FINDINGS
FOCUS MAP 24

Map ID	Site	Database(s)	EPA ID Number
--------	------	-------------	---------------

PACIFIC BELL (Continued)

S103656581

Disposal Method: Recycler
 Tons: 0.72
 Facility County: Not reported

Gepaid: CAT080025539
 Contact: PACIFIC BELL
 Telephone: 9258236161
 Facility Addr2: Not reported
 Mailing Name: Not reported
 Mailing Address: RM 3E000
 Mailing City,St,Zip: SAN RAMON, CA 945830995
 Gen County: Riverside
 TSD EPA ID: CAL000027741
 TSD County: 5
 Waste Category: Asbestos-containing waste
 Disposal Method: Disposal, Land Fill
 Tons: .4214
 Facility County: Riverside

**841 PACIFIC BELL
3850 JACKSON ST
ARLINGTON, CA 92503**

**FINDS 1008153185
110019006537**

FINDS:
Other Pertinent Environmental Activity Identified at Site

California - Hazardous Waste Tracking System - Datamart

**843 SHERMAN INDIAN HIGH SCHOOL
9010 MAGNOLIA AVE
RIVERSIDE, CA 92503**

**CHMIRS 1000597169
CA FID UST N/A
HIST UST**

CHMIRS:
 OES Incident Number: 99-4871
 OES notification: 11/15/199912:50:05 PM
 OES Date: Not reported
 OES Time: Not reported
 Incident Date: Not reported
Date Completed: Not reported
 Property Use: Not reported
 Agency Id Number: Not reported
 Agency Incident Number: Not reported
 Time Notified: Not reported
 Time Completed: Not reported
 Surrounding Area: Not reported
 Estimated Temperature: Not reported
 Property Management: Not reported
 Special Studies 1: Not reported
 Special Studies 2: Not reported
 Special Studies 3: Not reported
 Special Studies 4: Not reported
 Special Studies 5: Not reported
 Special Studies 6: Not reported
 More Than Two Substances Involved?: Not reported
 Resp Agency Personel # Of Decontaminated: Not reported

MAP FINDINGS
FOCUS MAP 24

Map ID Site Database(s) EPA ID Number

SHERMAN INDIAN HIGH SCHOOL (Continued)

1000597169

Responding Agency Personel # Of Injuries: Not reported
 Responding Agency Personel # Of Fatalities: Not reported
 Others Number Of Decontaminated: Not reported
 Others Number Of Injuries: Not reported
 Others Number Of Fatalities: Not reported
 Vehicle Make/year: Not reported
 Vehicle License Number: Not reported
 Vehicle State: Not reported
 Vehicle Id Number: Not reported
 CA/DOT/PUC/ICC Number: Not reported
 Company Name: Not reported
 Reporting Officer Name/ID: Not reported
 Report Date: Not reported
 Comments: Not reported
 Facility Telephone: Not reported
 Waterway Involved: No
 Waterway: Not reported
 Spill Site: Not reported
 Cleanup By: Contractor
 Containment: Not reported
 What Happened: Not reported
 Type: Not reported
 Measure: Not reported
 Other: Not reported
 Date/Time: Not reported
 Year: 1999
 Agency: City of Riverside FD
 Incident Date: 11/15/1999 12:00:00 AM
 Admin Agency: Not reported
 Amount: Not reported
 Contained: Yes
 Site Type: School
 E Date: Not reported
 Substance: Chlorine gas
 Quantity Released: Not reported
 BBLS: 0
 Cups: 0
 CUFT: 0
 Gallons: 135
 Grams: 0
 Pounds: 0
 Liters: 0
 Ounces: 0
 Pints: 0
 Quarts: 0
 Sheen: 0
 Tons: 0
 Unknown: 0
 Description: Not reported
 Evacuations: 0
 Number of Injuries: 0
 Number of Fatalities: 0
 Description: Vendor at high school removing cylinders of Chlorine, when defective yoke around valve stem would not shut off causing the release of compressed Chlorine gas. Residual in the the container. Vendor will picking up cylinders to remove off of school property. Two empolyees transported with complaint of dizziness and tingling in nose to Parkview Hospital to be evaluated.

MAP FINDINGS
FOCUS MAP 24

Map ID Site Database(s) EPA ID Number

SHERMAN INDIAN HIGH SCHOOL (Continued)

1000597169

CA FID UST:

Facility ID: 33001890
Regulated By: UTNKA
Regulated ID: 00052518
Cortese Code: Not reported
SIC Code: Not reported
Facility Phone: 7143516344
Mail To: Not reported
Mailing Address: 9010 MAGNOLIA AVE
Mailing Address 2: Not reported
Mailing City,St,Zip: RIVERSIDE 92503
Contact: Not reported
Contact Phone: Not reported
DUNS Number: Not reported
NPDES Number: Not reported
EPA ID: Not reported
Comments: Not reported
Status: Active

HIST UST:

Region: STATE
Facility ID: 00000052518
Facility Type: Other
Other Type: EDUCATION
Total Tanks: 0003
Contact Name: IRVIN BARNES
Telephone: 7143516344
Owner Name: BUREAU OF INDIAN AFFAIRS
Owner Address: 9010 MAGNOLIA AVE.
Owner City,St,Zip: RIVERSIDE, CA 92503

Tank Num: 001
Container Num: 1
Year Installed: 1972
Tank Capacity: 00001000
Tank Used for: PRODUCT
Type of Fuel: REGULAR
Tank Construction: 1/4 inches
Leak Detection: None

Tank Num: 002
Container Num: 2
Year Installed: 1972
Tank Capacity: 00001000
Tank Used for: PRODUCT
Type of Fuel: DIESEL
Tank Construction: 1/4 inches
Leak Detection: None

Tank Num: 003
Container Num: 3
Year Installed: 1972
Tank Capacity: 00001000
Tank Used for: PRODUCT
Type of Fuel: DIESEL
Tank Construction: 1/4 inches

MAP FINDINGS
FOCUS MAP 24

Map ID	Site	Database(s)	EPA ID Number
--------	------	-------------	---------------

SHERMAN INDIAN HIGH SCHOOL (Continued)

1000597169

Leak Detection: None

843

**SHERMAN INDIAN HIGH SCHOOL
9010 MAGNOLIA AV
RIVERSIDE, CA 92503**

**FINDS 1004444099
FTTS 110011648468
HIST FTTS**

FINDS:

Other Pertinent Environmental Activity Identified at Site

NCDB (National Compliance Data Base) supports implementation of the Federal Insecticide, Fungicide, and Rodenticide Act (FIFRA) and the Toxic Substances Control Act (TSCA). The system tracks inspections in regions and states with cooperative agreements, enforcement actions, and settlements.

BIA INDIAN SCHOOL (Bureau Of Indian Affairs Indian School). School on Indian Land data collected by the Bureau of Indian Affairs (BIA) that is responsible for the administration and management of 55.7 million acres of land held in trust by the United States for American Indians, Indian tribes, and Alaska Natives. BIA provides education services to approximately 48,000 Indian students.

NCES (National Center for Education Statistics) is the primary federal entity for collecting and analyzing data related to education in the United States and other nations and the institute of education sciences.

ICIS (Integrated Compliance Information System) is the Integrated Compliance Information System and provides a database that, when complete, will contain integrated Enforcement and Compliance information across most of EPA's programs. The vision for ICIS is to replace EPA's independent databases that contain Enforcement data with a single repository for that information. Currently, ICIS contains all Federal Administrative and Judicial enforcement actions. This information is maintained in ICIS by EPA in the Regional offices and its Headquarters. A future release of ICIS will replace the Permit Compliance System (PCS) which supports the NPDES and will integrate that information with Federal actions already in the system. ICIS also has the capability to track other activities occurring in the Region that support Compliance and Enforcement programs. These include; Incident Tracking, Compliance Assistance, and Compliance Monitoring.

FTTS INSP:

Inspection Number: Not reported
Region: 09
Inspection Date: Not reported
Inspector: RP
Violation occurred: No
Investigation Type: AHERA, Enforcement, Federal Conducted
Investigation Reason: Neutral Scheme, Region
Legislation Code: TSCA
Facility Function: User

HIST FTTS INSP:

Inspection Number: 199404227242 3

MAP FINDINGS
FOCUS MAP 24

Map ID	Site	Database(s)	EPA ID Number
--------	------	-------------	---------------

SHERMAN INDIAN HIGH SCHOOL (Continued)

1004444099

Region: 09
 Inspection Date: Not reported
 Inspector: RP
 Violation occurred: No
 Investigation Type: AHERA, Enforcement, Federal Conducted
 Investigation Reason: Neutral Scheme, Region
 Legislation Code: TSCA
 Facility Function: User

843

**SHERMAN INDIAN HIGH SCHOOL
9010 MAGNOLIA AVE
RIVERSIDE, CA 92503**

**FTTS 1009523104
HIST FTTS N/A**

FTTS INSP:

Inspection Number: Not reported
 Region: 09
 Inspection Date: Not reported
 Inspector: V. MANCUS
 Violation occurred: No
 Investigation Type: AHERA, Enforcement, SEE Conducted
 Investigation Reason: For Cause, Follow-Up
 Legislation Code: TSCA
 Facility Function: User

Inspection Number: Not reported
 Region: 09
 Inspection Date: Not reported
 Inspector: V. MANCUS
 Violation occurred: No
 Investigation Type: AHERA, Enforcement, SEE Conducted
 Investigation Reason: For Cause, Headquarters
 Legislation Code: TSCA
 Facility Function: User

HIST FTTS INSP:

Inspection Number: 19920327N9004 1
 Region: 09
 Inspection Date: Not reported
 Inspector: V. MANCUS
 Violation occurred: No
 Investigation Type: AHERA, Enforcement, SEE Conducted
 Investigation Reason: For Cause, Headquarters
 Legislation Code: TSCA
 Facility Function: User

Inspection Number: 19920916R9004 1
 Region: 09
 Inspection Date: Not reported
 Inspector: V. MANCUS
 Violation occurred: No
 Investigation Type: AHERA, Enforcement, SEE Conducted
 Investigation Reason: For Cause, Follow-Up
 Legislation Code: TSCA
 Facility Function: User

MAP FINDINGS
FOCUS MAP 24

Map ID	Site	Database(s)	EPA ID Number
843	SHERMAN INDIAN HIGH SCHOOL 9010 MAGNOLIA AVE RIVERSIDE, CA 92503	HAZNET	1006966075 N/A
	HAZNET: Gepaid: CAL920776273 Contact: BUREAU OF INDIAN AFFAIRS Telephone: 2022084781 Facility Addr2: Not reported Mailing Name: Not reported Mailing Address: 9010 MAGNOLIA AVE Mailing City,St,Zip: RIVERSIDE, CA 925034414 Gen County: Riverside TSD EPA ID: CAD000088252 TSD County: Los Angeles Waste Category: Other organic solids Disposal Method: Transfer Station Tons: .1500 Facility County: Riverside		
	Gepaid: CAL920776273 Contact: BUREAU OF INDIAN AFFAIRS Telephone: 2022084781 Facility Addr2: Not reported Mailing Name: Not reported Mailing Address: 9010 MAGNOLIA AVE Mailing City,St,Zip: RIVERSIDE, CA 925034414 Gen County: Riverside TSD EPA ID: CAD000088252 TSD County: Los Angeles Waste Category: Laboratory waste chemicals Disposal Method: Transfer Station Tons: .2100 Facility County: Riverside		
	Gepaid: CAL920776273 Contact: BUREAU OF INDIAN AFFAIRS Telephone: 2022084781 Facility Addr2: Not reported Mailing Name: Not reported Mailing Address: 9010 MAGNOLIA AVE Mailing City,St,Zip: RIVERSIDE, CA 925034414 Gen County: Riverside TSD EPA ID: CAD000088252 TSD County: Los Angeles Waste Category: Off-specification, aged, or surplus organics Disposal Method: Transfer Station Tons: 1.6856 Facility County: Riverside		
	Gepaid: CAL920776273 Contact: BUREAU OF INDIAN AFFAIRS Telephone: 2022084781 Facility Addr2: Not reported Mailing Name: Not reported Mailing Address: 9010 MAGNOLIA AVE Mailing City,St,Zip: RIVERSIDE, CA 925034414 Gen County: Riverside TSD EPA ID: CAD000088252		

MAP FINDINGS
FOCUS MAP 24

Map ID	Site	Database(s)	EPA ID Number
--------	------	-------------	---------------

SHERMAN INDIAN HIGH SCHOOL (Continued)

1006966075

TSD County: Los Angeles
Waste Category: Laboratory waste chemicals
Disposal Method: Not reported
Tons: .0000
Facility County: Riverside

Gepaid: CAL920776273
Contact: BUREAU OF INDIAN AFFAIRS
Telephone: 2022084781
Facility Addr2: Not reported
Mailing Name: Not reported
Mailing Address: 9010 MAGNOLIA AVE
Mailing City,St,Zip: RIVERSIDE, CA 925034414
Gen County: Riverside
TSD EPA ID: CAD088504881
TSD County: Orange
Waste Category: Alkaline solution (pH <UN-> 12.5) with metals (antimony, arsenic, barium, beryllium, cadmium, chromium, cobalt, copper, lead, mercury, molybdenum, nickel, selenium, silver, thallium, vanadium, and zinc)

Disposal Method: Transfer Station
Tons: .4000
Facility County: Riverside

[Click this hyperlink](#) while viewing on your computer to access 11 additional CA_HAZNET: record(s) in the EDR Site Report.

843

**SHERMAN INDIAN HIGH SCHOOL
9010 MAGNOLIA AVE
RIVERSIDE, CA 92503**

**HAZNET 1007293572
LUST N/A
SWEEPS UST**

HAZNET:

Gepaid: CAD039908546
Contact: INACTIVE PER SURVEY 12-22-94
Telephone: 7143516344
Facility Addr2: Not reported
Mailing Name: Not reported
Mailing Address: 9010 MAGNOLIA AVE
Mailing City,St,Zip: RIVERSIDE, CA 925030000
Gen County: Riverside
TSD EPA ID: AZC950823111
TSD County: 99
Waste Category: Asbestos-containing waste
Disposal Method: Not reported
Tons: 29.49
Facility County: Not reported

Gepaid: CAC001267360
Contact: ROLAND DOEPNER V PRINCIPLE
Telephone: 9092766327
Facility Addr2: Not reported
Mailing Name: Not reported
Mailing Address: 9010 MAGNOLIA AVE
Mailing City,St,Zip: RIVERSIDE, CA 925030000
Gen County: Riverside
TSD EPA ID: CAD028409019
TSD County: Los Angeles
Waste Category: Off-specification, aged, or surplus inorganics
Disposal Method: Transfer Station

MAP FINDINGS
FOCUS MAP 24

Map ID Site Database(s) EPA ID Number

SHERMAN INDIAN HIGH SCHOOL (Continued)

1007293572

Tons: 0.01
Facility County: Not reported

LUST:

Region: STATE
Status: Case Closed
Chemical: Diesel
Local Case #: 94128
Case Number: 083302408T
Qty Leaked: Not reported
Abate Method: Not reported
Case Type: Soil only
Cross Street: JACKSON
Enf Type: Not reported
Funding: CLOS
How Discovered: OM
How Stopped: Not reported
Leak Cause: Not reported
Leak Source: Not reported
Global Id: T0606500365
Stop Date: Not reported
Confirm Leak: Not reported
Workplan: Not reported
Prelim Assess: Not reported
Pollution Char: Not reported
Remed Plan: Not reported
Remed Action: Not reported
Monitoring: Not reported
Report Date: 1994-07-25 00:00:00
Discover Date: 1994-02-14 00:00:00
Enforcement Dt: Not reported
Release Date: 1994-02-18 00:00:00
Review Date: Not reported
Enter Date: 1994-04-12 00:00:00
MTBE Date: Not reported
GW Qualifier: Not reported
Soil Qualifier: Not reported
Max MTBE GW ppb: Not reported
Max MTBE Soil ppb: Not reported
County: 33
Org Name: Not reported
Reg Board: Santa Ana Region
Contact Person: Not reported
Responsible Party: SHERMAN INDIAN HIGH SCHOOL
RP Address: 9010 MAGNOLIA AVE., RIVERSIDE CA 92503
Interim: Not reported
Oversight Prgm: LUST
MTBE Class: *
MTBE Conc: 0
MTBE Fuel: 0
MTBE Tested: Not Required to be Tested.
Staff: CAB
Staff Initials: SCB
Lead Agency: Local Agency
Local Agency: 33000L
Hydr Basin #: UPPER SANTA ANA VALL
Beneficial: Not reported

MAP FINDINGS
FOCUS MAP 24

Map ID Site Database(s) EPA ID Number

SHERMAN INDIAN HIGH SCHOOL (Continued)

1007293572

Priority: Not reported
 Cleanup Fund Id: Not reported
 Work Suspended: Not reported
 Operator: Not reported
 Water System Name: Not reported
 Well Name: Not reported
 Distance To Lust: 0
 Waste Discharge Global ID: Not reported
 Waste Disch Assigned Name: Not reported
 Summary: Not reported

LUST:

Region: 8
 Case Type: Soil only
 Cross Street: JACKSON
 Enf Type: CLOS
 Funding: Not reported
 How Discovered: OM
 How Stopped: Not reported
 Leak Cause: Not reported
 Leak Source: Not reported
 Global ID: T0606500365
 How Stopped Date: Not reported
 Review Date: Not reported
 Workplan: Not reported
 Prelim Assess: Not reported
 Pollution Char: Not reported
 Remed Plan: Not reported
 Remed Action: Not reported
 Monitoring: Not reported
 Close Date: 7/25/1994
 Discover Date: 2/14/1994
 Enforcement Date: Not reported
 Review Date: Not reported
 Enter Date: 4/12/1994
 MTBE Date: Not reported
 GW Qualifies: Not reported
 Soil Qualifies: Not reported
 Max MTBE GW: Not reported
 Max MTBE Soil: Not reported
 County: Riverside
 Operator: Not reported
 Regional Board: 08
 Facility Status: Case Closed
 Substance: 12034
 Facility Contact: Not reported
 Interim: Not reported
 Oversight Program: LUST
 Latitude: 33.9254455
 Longitude: -117.4371766
 MTBE Concentration: 0
 MTBE Fuel: 0
 MTBE Tested: NRQ
 Staff: CAB
 Staff Initials: UNK
 Lead Agency: Local Agency
 Local Agency: 33000L

MAP FINDINGS
FOCUS MAP 24

Map ID Site Database(s) EPA ID Number

SHERMAN INDIAN HIGH SCHOOL (Continued)

1007293572

Hydr Basin #: UPPER SANTA ANA VALL
Beneficial: Not reported
Priority: Not reported
Cleanup Fund Id: Not reported
Work Suspended: Not reported
Local Case Num: Not reported
Case Number: 083302408T
Qty Leaked: Not reported
Abate Method: Not reported
MTBE Class: *
Summary: Not reported

LUST:

Region: RIVERSIDE
Site Closed: Yes
Employee ID: 2
Facility ID: 94128
Case Type: Soil only
Status: 9

SWEEPS UST:

Status: A
Comp Number: 52518
Number: 7
Board Of Equalization: 44-031852
Ref Date: 11-20-91
Act Date: 11-20-91
Created Date: 02-29-88
Tank Status: A
Owner Tank Id: 000975
Swrcb Tank Id: 33-000-052518-000001
Actv Date: 11-20-91
Capacity: 1000
Tank Use: M.V. FUEL
Stg: P
Content: DIESEL
Number Of Tanks: 3

Status: A
Comp Number: 52518
Number: 7
Board Of Equalization: 44-031852
Ref Date: 11-20-91
Act Date: 11-20-91
Created Date: 02-29-88
Tank Status: A
Owner Tank Id: 000975
Swrcb Tank Id: 33-000-052518-000002
Actv Date: 11-20-91
Capacity: 1000
Tank Use: M.V. FUEL
Stg: P
Content: DIESEL
Number Of Tanks: Not reported

Status: A

MAP FINDINGS
FOCUS MAP 24

Map ID Site Database(s) EPA ID Number

RIVERSIDE MEDICAL CLINIC P S L L C (Continued)

1001967520

RIVERSIDE, CA 92503

Owner/operator country: Not reported
Owner/operator telephone: (909) 688-2211
Legal status: Private
Owner/Operator Type: Owner
Owner/Op start date: Not reported
Owner/Op end date: Not reported

Handler Activities Summary:

U.S. importer of hazardous waste: Unknown
Mixed waste (haz. and radioactive): Unknown
Recycler of hazardous waste: No
Transporter of hazardous waste: No
Treater, storer or disposer of HW: No
Underground injection activity: No
On-site burner exemption: Unknown
Furnace exemption: Unknown
Used oil fuel burner: No
Used oil processor: No
User oil refiner: No
Used oil fuel marketer to burner: No
Used oil Specification marketer: No
Used oil transfer facility: No
Used oil transporter: No
Off-site waste receiver: Commercial status unknown

Hazardous Waste Summary:

Waste code: D002
Waste name: A WASTE WHICH HAS A PH OF LESS THAN 2 OR GREATER THAN 12.5 IS CONSIDERED TO BE A CORROSIVE HAZARDOUS WASTE. SODIUM HYDROXIDE, A CAUSTIC SOLUTION WITH A HIGH PH, IS OFTEN USED BY INDUSTRIES TO CLEAN OR DEGREASE PARTS. HYDROCHLORIC ACID, A SOLUTION WITH A LOW PH, IS USED BY MANY INDUSTRIES TO CLEAN METAL PARTS PRIOR TO PAINTING. WHEN THESE CAUSTIC OR ACID SOLUTIONS BECOME CONTAMINATED AND MUST BE DISPOSED, THE WASTE WOULD BE A CORROSIVE HAZARDOUS WASTE.

Violation Status: No violations found

FINDS:

Other Pertinent Environmental Activity Identified at Site

California - Hazardous Waste Tracking System - Datamart

RCRAInfo is a national information system that supports the Resource Conservation and Recovery Act (RCRA) program through the tracking of events and activities related to facilities that generate, transport, and treat, store, or dispose of hazardous waste. RCRAInfo allows RCRA program staff to track the notification, permit, compliance, and corrective action activities required under RCRA.

MAP FINDINGS
 FOCUS MAP 24

Map ID	Site	Database(s)	EPA ID Number
843	RIVERSIDE MEDICAL CLINIC, PARKVIEW 9041 MAGNOLIA AVENUE RIVERSIDE, CA 92503	HAZNET CHMIRS	S103675754 N/A
	HAZNET: Gepaid: CAL000148806 Contact: MEDPARTNERS/MULLIKIN Telephone: 0000000000 Facility Addr2: Not reported Mailing Name: Not reported Mailing Address: 3660 ARLINGTON AVE Mailing City,St,Zip: RIVERSIDE, CA 925063912 Gen County: Riverside TSD EPA ID: CAD981402522 TSD County: Kern Waste Category: Metal sludge - Alkaline solution (pH <UN-> 12.5) with metals (antimony, arsenic, barium, beryllium, cadmium, chromium, cobalt, copper, lead, mercury, molybdenum, nickel, selenium, silver, thallium, vanadium, and zinc) Disposal Method: Recycler Tons: .0150 Facility County: Riverside Gepaid: CAL000148806 Contact: MEDPARTNERS/MULLIKIN Telephone: 0000000000 Facility Addr2: Not reported Mailing Name: Not reported Mailing Address: 3660 ARLINGTON AVE Mailing City,St,Zip: RIVERSIDE, CA 925063912 Gen County: Riverside TSD EPA ID: CAL000051063 TSD County: Orange Waste Category: Metal sludge - Alkaline solution (pH <UN-> 12.5) with metals (antimony, arsenic, barium, beryllium, cadmium, chromium, cobalt, copper, lead, mercury, molybdenum, nickel, selenium, silver, thallium, vanadium, and zinc) Disposal Method: Recycler Tons: .0582 Facility County: Riverside Gepaid: CAL000148806 Contact: MEDPARTNERS/MULLIKIN Telephone: 0000000000 Facility Addr2: Not reported Mailing Name: Not reported Mailing Address: 3660 ARLINGTON AVE Mailing City,St,Zip: RIVERSIDE, CA 925063912 Gen County: Riverside TSD EPA ID: CAL000051063 TSD County: Orange Waste Category: Photochemicals/photoprocessing waste Disposal Method: Recycler Tons: .0208 Facility County: Riverside Gepaid: CAL000148806 Contact: MEDPARTNERS/MULLIKIN Telephone: 0000000000		

MAP FINDINGS
FOCUS MAP 24

Map ID Site Database(s) EPA ID Number

RIVERSIDE MEDICAL CLINIC, PARKVIEW (Continued)

S103675754

Responding Agency Personel # Of Fatalities: Not reported
 Others Number Of Decontaminated: Not reported
 Others Number Of Injuries: Not reported
 Others Number Of Fatalities: Not reported
 Vehicle Make/year: Not reported
 Vehicle License Number: Not reported
 Vehicle State: Not reported
 Vehicle Id Number: Not reported
 CA/DOT/PUC/ICC Number: Not reported
 Company Name: Not reported
 Reporting Officer Name/ID: Not reported
 Report Date: Not reported
 Comments: Not reported
 Facility Telephone: Not reported
 Waterway Involved: No
 Waterway: Not reported
 Spill Site: Not reported
 Cleanup By: Parkview Clinic Maintenance
 Containment: Not reported
 What Happened: Not reported
 Type: Not reported
 Measure: Not reported
 Other: Not reported
 Date/Time: Not reported
 Year: 1997
 Agency: Riverside City Fire Dept
 Incident Date: 3/28/1997 12:00:00 AM
 Admin Agency: Riverside City Fire Department
 Amount: Not reported
 Contained: Yes
 Site Type: Other
 E Date: Not reported
 Substance: sodium bisulfate
 Quantity Released: Not reported
 BBLs: 0
 Cups: 0
 CUFT: 0
 Gallons: 3
 Grams: 0
 Pounds: 0
 Liters: 0
 Ounces: 0
 Pints: 0
 Quarts: 0
 Sheen: 0
 Tons: 0
 Unknown: 0
 Description: Not reported
 Evacuations: 0
 Number of Injuries: 0
 Number of Fatalities: 0
 Description: A medical clinic used substance in xray process, the drain of the sink the substance was in clogged up causing the release. Approx 70 people were evacuated from the clinic. The building was closed for the weekend, the people were not allowed backin. Cleanup Completed.

MAP FINDINGS
FOCUS MAP 24

Map ID	Site	Database(s)	EPA ID Number
843	MAGNOLI RADIOLOGY MEDICAL GROU 9071 MAGNOLIA AVENUE RIVERSIDE, CA 92503 HAZNET: Gepaid: CAL000023668 Contact: VED PRAKASH MD INC Telephone: 9097925673 Facility Addr2: Not reported Mailing Name: Not reported Mailing Address: Not reported Mailing City,St,Zip: 000000000 Gen County: Riverside TSD EPA ID: CAD982524613 TSD County: Orange Waste Category: Photochemicals/photoprocessing waste Disposal Method: Recycler Tons: .1042 Facility County: Riverside Gepaid: CAL000023668 Contact: VED PRAKASH MD INC Telephone: 9097925673 Facility Addr2: Not reported Mailing Name: Not reported Mailing Address: Not reported Mailing City,St,Zip: 000000000 Gen County: Riverside TSD EPA ID: CAD983604000 TSD County: San Bernardino Waste Category: Other inorganic solid waste Disposal Method: Recycler Tons: .0045 Facility County: Riverside	HAZNET	S100616576 N/A
846	CALIFORNIA BAPTIST UNIVERSITY INC 8525 DIANA AVENUE RIVERSIDE, CA 92504 HAZNET: Gepaid: CAC002343921 Contact: KENT DACUS Telephone: 9093434217 Facility Addr2: Not reported Mailing Name: Not reported Mailing Address: 8432 MAGNOLIA AVENUE Mailing City,St,Zip: RIVERSIDE, CA 925040000 Gen County: Riverside TSD EPA ID: Not reported TSD County: Los Angeles Waste Category: Asbestos-containing waste Disposal Method: Disposal, Land Fill Tons: 12.64 Facility County: Not reported	HAZNET	S106085062 N/A

MAP FINDINGS
FOCUS MAP 24

Map ID	Site	Database(s)	EPA ID Number
846	CALIFORNIA BAPTIST UNIVERSITY 8555 DIANA AVE RIVERSIDE, CA 92504 HAZNET: Gepaid: CAC002374591 Contact: KENT DACUS Telephone: 9093434217 Facility Addr2: Not reported Mailing Name: Not reported Mailing Address: 8432 MAGNOLIA AVE Mailing City,St,Zip: RIVERSIDE, CA 925040000 Gen County: Riverside TSD EPA ID: Not reported TSD County: Los Angeles Waste Category: Asbestos-containing waste Disposal Method: Disposal, Land Fill Tons: 71.63 Facility County: Not reported	HAZNET	S106085172 N/A
847	HUD INTOWN PROPERTIES 3988 MCKENZIE ST RIVERSIDE, CA 92503 HAZNET: Gepaid: CAC001498288 Contact: HUD Telephone: 0000000000 Facility Addr2: Not reported Mailing Name: Not reported Mailing Address: 6850 BROCKTON AVE # 215 Mailing City,St,Zip: RIVERSIDE, CA 925060000 Gen County: Riverside TSD EPA ID: CAD028409019 TSD County: Los Angeles Waste Category: Household waste Disposal Method: Transfer Station Tons: .0850 Facility County: Riverside	HAZNET	S103969154 N/A
848	3941 EVEREST AVE. RIVERSIDE, CA 92506 CDL: Facility ID: 199804010 Date: 1998-04-02 00:00:00 Lab Type: Illegal Drug Lab (L) - location where an illegal drug lab was operated or drug lab equipment and/or materials were stored.	CDL	S107533587 N/A

MAP FINDINGS
FOCUS MAP 24

Map ID	Site	Database(s)	EPA ID Number
849	4135 SEQUIA ST RIVERSIDE, CA 92503 CDL: Facility ID: 199908056 Date: 1999-08-10 00:00:00 Lab Type: Illegal Drug Lab (L) - location where an illegal drug lab was operated or drug lab equipment and/or materials were stored.	CDL	S107533842 N/A
850	PACIFIC BELL LB-148 9129 MAGNOLIA AVE RIVERSIDE, CA 92503 UST: Local Agency: 33000 Facility ID: 560 UST: Region: RIVERSIDE Total Tanks: 1	UST	U001967924 N/A
850	PACIFIC BELL 2600 CAMINO RAMON ROOM 2E050 SAN RAMON, CA 94583 RCRA-SQG: Date form received by agency: 09/01/1996 Facility name: PACIFIC BELL Facility address: 9129 MAGNOLIA AVE ARLINGTON, CA 92503 EPA ID: CAT080025539 Mailing address: 500 S.MAIN S TOWER BOCC RM 260 ORANGE, CA 92668 Contact: Not reported Contact address: Not reported Not reported Contact country: Not reported Contact telephone: Not reported Contact email: Not reported EPA Region: 09 Classification: Small Small Quantity Generator Description: Handler: generates more than 100 and less than 1000 kg of hazardous waste during any calendar month and accumulates less than 6000 kg of hazardous waste at any time; or generates 100 kg or less of hazardous waste during any calendar month, and accumulates more than 1000 kg of hazardous waste at any time Owner/Operator Summary: Owner/operator name: THE PACIFIC TELEPHONE AND TELEGRAPH CO Owner/operator address: NOT REQUIRED NOT REQUIRED, ME 99999 Owner/operator country: Not reported Owner/operator telephone: (415) 555-1212 Legal status: Private Owner/Operator Type: Owner Owner/Op start date: Not reported	RCRA-SQG CA FID UST SWEEPS UST	1000250413 CAT080025539

MAP FINDINGS
FOCUS MAP 24

Map ID Site Database(s) EPA ID Number

PACIFIC BELL (Continued)

1000250413

Owner/Op end date: Not reported
Owner/operator name: NOT REQUIRED
Owner/operator address: NOT REQUIRED
NOT REQUIRED, ME 99999
Owner/operator country: Not reported
Owner/operator telephone: (415) 555-1212
Legal status: Private
Owner/Operator Type: Operator
Owner/Op start date: Not reported
Owner/Op end date: Not reported

Handler Activities Summary:

U.S. importer of hazardous waste: Unknown
Mixed waste (haz. and radioactive): Unknown
Recycler of hazardous waste: No
Transporter of hazardous waste: No
Treater, storer or disposer of HW: No
Underground injection activity: No
On-site burner exemption: Unknown
Furnace exemption: Unknown
Used oil fuel burner: No
Used oil processor: No
User oil refiner: No
Used oil fuel marketer to burner: No
Used oil Specification marketer: No
Used oil transfer facility: No
Used oil transporter: No
Off-site waste receiver: Commercial status unknown

Historical Generators:

Date form received by agency: 04/09/1990
Facility name: PACIFIC BELL
Classification: Large Quantity Generator

Date form received by agency: 01/20/1981
Facility name: PACIFIC BELL
Classification: Large Quantity Generator

Violation Status: No violations found

CA FID UST:

Facility ID: 33006442
Regulated By: UTKA
Regulated ID: 00016385
Cortese Code: Not reported
SIC Code: Not reported
Facility Phone: 4155426758
Mail To: Not reported
Mailing Address: 1445 VAN NESS AVE
Mailing Address 2: Not reported
Mailing City, St, Zip: RIVERSIDE 92503
Contact: Not reported
Contact Phone: Not reported
DUNs Number: Not reported
NPDES Number: Not reported
EPA ID: Not reported

MAP FINDINGS
FOCUS MAP 24

Map ID	Site	Database(s)	EPA ID Number
--------	------	-------------	---------------

PACIFIC BELL (Continued)

1000250413

Comments: Not reported
Status: Active

SWEEPS UST:

Status: A
Comp Number: 16385
Number: 1
Board Of Equalization: 44-018029
Ref Date: 11-17-92
Act Date: 11-17-92
Created Date: 02-29-88
Tank Status: A
Owner Tank Id: D-72-6K
Swrcb Tank Id: 33-000-016385-000001
Actv Date: 11-17-92
Capacity: 6000
Tank Use: M.V. FUEL
Stg: P
Content: DIESEL
Number Of Tanks: 1

**850 PACIFIC TELEPHONE AND TELEGRAPH CO
9129 MAGNOLIA AVE
ARLINGTON, CA 92503**

**HAZNET S108752637
N/A**

HAZNET:

Gepaid: CAT080025489
Contact: UNDELIVERABLE 12/94 SURVEY
Telephone: --
Facility Addr2: Not reported
Mailing Name: Not reported
Mailing Address: 500 S.MAIN S TOWER BOCC RM 260
Mailing City,St,Zip: ORANGE, CA 926680000
Gen County: Riverside
TSD EPA ID: AZD009015389
TSD County: 99
Waste Category: Waste oil and mixed oil
Disposal Method: Recycler
Tons: 0.12
Facility County: Riverside

**850 PACIFIC BELL
9129 MAGNOLIA AVE
ARLINGTON, CA 92503**

**FINDS 1000250408
HIST UST CAT080025489
RCRA-NonGen**

FINDS:

Other Pertinent Environmental Activity Identified at Site

RCRAInfo is a national information system that supports the Resource Conservation and Recovery Act (RCRA) program through the tracking of events and activities related to facilities that generate, transport, and treat, store, or dispose of hazardous waste. RCRAInfo allows RCRA program staff to track the notification, permit, compliance, and corrective action activities required under RCRA.

MAP FINDINGS
FOCUS MAP 24

Map ID Site Database(s) EPA ID Number

PACIFIC BELL (Continued)

1000250408

HIST UST:

Region: STATE
Facility ID: 00000016385
Facility Type: Other
Other Type: PHONE CO
Total Tanks: 0001
Contact Name: E. J. KOEHLER
Telephone: 4155426758
Owner Name: PACIFIC BELL
Owner Address: 370 THIRD STREET
Owner City,St,Zip: SAN FRANCISCO, CA 94107

Tank Num: 001
Container Num: D-72-6K
Year Installed: 1972
Tank Capacity: 00006000
Tank Used for: PRODUCT
Type of Fuel: DIESEL
Tank Construction: Not reported
Leak Detection: None

RCRA-NonGen:

Date form received by agency: 01/20/1981
Facility name: PACIFIC BELL
Facility address: 9129 MAGNOLIA AVE
ARLINGTON, CA 92503
EPA ID: CAT080025489
Mailing address: 500 S.MAIN S TOWER BOCC RM 260
ORANGE, CA 92668
Contact: ENVIRONMENTAL MANAGER
Contact address: 9129 MAGNOLIA AVE
ARLINGTON, CA 92503
Contact country: US
Contact telephone: (714) 972-5116
Contact email: Not reported
EPA Region: 09
Classification: Non-Generator
Description: Handler: Non-Generators do not presently generate hazardous waste

Owner/Operator Summary:

Owner/operator name: THE PACIFIC TELEPHONE AND TELEGRAPH CO
Owner/operator address: NOT REQUIRED
NOT REQUIRED, ME 99999
Owner/operator country: Not reported
Owner/operator telephone: (415) 555-1212
Legal status: Private
Owner/Operator Type: Owner
Owner/Op start date: Not reported
Owner/Op end date: Not reported
Owner/operator name: NOT REQUIRED
Owner/operator address: NOT REQUIRED
NOT REQUIRED, ME 99999
Owner/operator country: Not reported
Owner/operator telephone: (415) 555-1212
Legal status: Private

MAP FINDINGS
FOCUS MAP 24

Map ID Site Database(s) EPA ID Number

PACIFIC BELL (Continued)

1000250408

Owner/Operator Type: Operator
Owner/Op start date: Not reported
Owner/Op end date: Not reported

Handler Activities Summary:

U.S. importer of hazardous waste: Unknown
Mixed waste (haz. and radioactive): Unknown
Recycler of hazardous waste: No
Transporter of hazardous waste: No
Treater, storer or disposer of HW: No
Underground injection activity: No
On-site burner exemption: Unknown
Furnace exemption: Unknown
Used oil fuel burner: No
Used oil processor: No
User oil refiner: No
Used oil fuel marketer to burner: No
Used oil Specification marketer: No
Used oil transfer facility: No
Used oil transporter: No
Off-site waste receiver: Commercial status unknown

Violation Status: No violations found

851

**4041 VAN BUREN
RIVERSIDE CITY, CA**

**CHMIRS S105642959
N/A**

CHMIRS:

OES Incident Number: 016942
OES notification: Not reported
OES Date: 12/12/1996
OES Time: 05:46:52 PM
Incident Date: Not reported
Date Completed: Not reported
Property Use: Not reported
Agency Id Number: Not reported
Agency Incident Number: Not reported
Time Notified: Not reported
Time Completed: Not reported
Surrounding Area: Not reported
Estimated Temperature: Not reported
Property Management: Not reported
Special Studies 1: Not reported
Special Studies 2: Not reported
Special Studies 3: Not reported
Special Studies 4: Not reported
Special Studies 5: Not reported
Special Studies 6: Not reported
More Than Two Substances Involved?: Not reported
Resp Agncy Personel # Of Decontaminated: Not reported
Responding Agency Personel # Of Injuries: Not reported
Responding Agency Personel # Of Fatalities: Not reported
Others Number Of Decontaminated: Not reported
Others Number Of Injuries: Not reported
Others Number Of Fatalities: Not reported
Vehicle Make/year: Not reported
Vehicle License Number: Not reported

MAP FINDINGS
FOCUS MAP 24

Map ID	Site	Database(s)	EPA ID Number
--------	------	-------------	---------------

(Continued)

S105642959

Vehicle State:	Not reported
Vehicle Id Number:	Not reported
CA/DOT/PUC/ICC Number:	Not reported
Company Name:	Not reported
Reporting Officer Name/ID:	Not reported
Report Date:	Not reported
Comments:	Not reported
Facility Telephone:	Not reported
Waterway Involved:	YES
Waterway:	Not reported
Spill Site:	Not reported
Cleanup By:	contractor
Containment:	Not reported
What Happened:	Not reported
Type:	CHEMICAL
Measure:	Not reported
Other:	Not reported
Date/Time:	Not reported
Year:	1996
Agency:	riverside city fd
Incident Date:	1314 12 Dec 96
Admin Agency:	Not reported
Amount:	est 5 gal
Contained:	NO
Site Type:	Not reported
E Date:	Not reported
Substance:	meth lab waste
Quantity Released:	Not reported
BBLS:	Not reported
Cups:	Not reported
CUFT:	Not reported
Gallons:	Not reported
Grams:	Not reported
Pounds:	Not reported
Liters:	Not reported
Ounces:	Not reported
Pints:	Not reported
Quarts:	Not reported
Sheen:	Not reported
Tons:	Not reported
Unknown:	Not reported
Description:	found by occupant at apartment complex
Evacuations:	NO
Number of Injuries:	NO
Number of Fatalities:	NO
Description:	Not reported

852

CALIFORNIA BAPTIST UNIVERSITY
3495 MUNROE ST
RIVERSIDE, CA 92504

HAZNET S107140106
N/A

HAZNET:

Gepaid:	CAC002562189
Contact:	SONNY TODD
Telephone:	9093434360
Facility Addr2:	Not reported
Mailing Name:	Not reported
Mailing Address:	8432 MAGNOLIA AVE

MAP FINDINGS
FOCUS MAP 24

Map ID	Site	Database(s)	EPA ID Number
	<p>CALIFORNIA BAPTIST UNIVERSITY (Continued)</p> <p>Mailing City,St,Zip: RIVERSIDE, CA 92504 Gen County: Riverside TSD EPA ID: CAD009007626 TSD County: Riverside Waste Category: Asbestos-containing waste Disposal Method: Disposal, Land Fill Tons: 13.48 Facility County: Riverside</p>		S107140106
853	<p>INTOWN PROPERTIES, INC/HUD 3915 MCKENZIE RIVERSIDE, CA 92503</p> <p>HAZNET: Gepaid: CAC001078544 Contact: HUD Telephone: 0000000000 Facility Addr2: Not reported Mailing Name: Not reported Mailing Address: 6850 BROCKTON AVE, STE 215 Mailing City,St,Zip: RIVERSIDE, CA 925060000 Gen County: Riverside TSD EPA ID: Not reported TSD County: 0 Waste Category: Household waste Disposal Method: Transfer Station Tons: .0417 Facility County: Riverside</p>	HAZNET	S103656877 N/A
854	<p>VAN BUREN CLINICA MEDICA FAMILIAR 4005 VAN BUREN BLVD RIVERSIDE, CA 92503</p> <p>HAZNET: Gepaid: CAL000145319 Contact: JAVIER RIOS, MD/OWNER Telephone: 9096878802 Facility Addr2: Not reported Mailing Name: Not reported Mailing Address: 9939 MAGNOLIA AVE Mailing City,St,Zip: RIVERSIDE, CA 925030180 Gen County: Riverside TSD EPA ID: Not reported TSD County: Marin Waste Category: Photochemicals/photoprocessing waste Disposal Method: Recycler Tons: 0.12 Facility County: Not reported</p> <p>Gepaid: CAL000145319 Contact: JAVIER RIOS, MD Telephone: 0000000000 Facility Addr2: Not reported Mailing Name: Not reported Mailing Address: 4005 VAN BUREN BLVD Mailing City,St,Zip: RIVERSIDE, CA 925033718</p>	HAZNET	S103994108 N/A

MAP FINDINGS
FOCUS MAP 24

Map ID Site Database(s) EPA ID Number

VAN BUREN CLINICA MEDICA FAMILIAR (Continued)

S103994108

Gen County: Riverside
TSD EPA ID: CAL000121946
TSD County: Marin
Waste Category: Photochemicals/photoprocessing waste
Disposal Method: Recycler
Tons: .2293
Facility County: Riverside

Gepaid: CAL000145319
Contact: JAVIER RIOS, MD
Telephone: 0000000000
Facility Addr2: Not reported
Mailing Name: Not reported
Mailing Address: 4005 VAN BUREN BLVD
Mailing City,St,Zip: RIVERSIDE, CA 925033718
Gen County: Riverside
TSD EPA ID: CAD981429673
TSD County: Marin
Waste Category: Photochemicals/photoprocessing waste
Disposal Method: Recycler
Tons: 0.15
Facility County: Riverside

Gepaid: CAL000145319
Contact: JAVIER RIOS, MD
Telephone: 0000000000
Facility Addr2: Not reported
Mailing Name: Not reported
Mailing Address: 4005 VAN BUREN BLVD
Mailing City,St,Zip: RIVERSIDE, CA 925033718
Gen County: Riverside
TSD EPA ID: CAD981429673
TSD County: Marin
Waste Category: Photochemicals/photoprocessing waste
Disposal Method: Recycler
Tons: .3752
Facility County: Riverside

[Click this hyperlink](#) while viewing on your computer to access
-1 additional CA_HAZNET: record(s) in the EDR Site Report.

FOCUS MAP 24 ORPHAN SUMMARY

City	EDR ID	Site Name	Site Address	Zip	Database(s)
0	S105939332	RIVERSIDE CITY, PUB WORKS DEPT	VARIOUS LOCATIONS IN SCAQMD	92504	EMI
ARLINGTON COUNTY	S103955688	CHEM-SECURITY SYSTEMS INC	STAR ROUTE	92503	HAZNET
RIVERSIDE	S106883837	RIVERSIDE CITY, PUB WORKS DEPT	VARIOUS LOCATIONS IN SCAQMD	92504	EMI
RIVERSIDE	S108218446	RIVERSIDE HOUSING DEVELOPMENT CORP	8845 / 8851 INDIANA AVE	92503	HAZNET
RIVERSIDE	S108757152	URIBE PRINTING INC	2900 ADAMS ST UNIT A 20	92504	HAZNET
RIVERSIDE	S107147580	WALTER'S AUTO SALES & SERVICE INC.	3213 ADAMS/AUTO CENTER DR.	92504	HAZNET
RIVERSIDE	S106088823	CALIFORNIA HELIPECH SERVICES	6791 AIRPORT DR STE A	92504	HAZNET
RIVERSIDE	S108209711	J & H AUTO BODY OF RIVERSIDE	9000 ARLINGTON AVE STE 106	92503	HAZNET
RIVERSIDE	S107144147	INVESTCAL REALTY CORP	7111 ARLINGTON AVE STE A	92503	HAZNET
RIVERSIDE	S108196534	A&D AUTO BODY	9000 ARLINGTON UNIT 115	92503	HAZNET
RIVERSIDE	S108201311	CHANTE FURNITURE CORP	7209 ARLINGTON AVE STE F	92503	HAZNET
RIVERSIDE	S103662055	PATRICK W SCHENK DDS&JAMES J CARDER DDS	4959 ARLINGTON AVE STE C / D	92504	HAZNET
RIVERSIDE	S107146140	JAMES GIARDINA, D.D.S.	4959 ARLINGTON AVE STE J	92504	HAZNET
RIVERSIDE	S108755767	STEVEN L FRANCIS DDS INC	4960 ARLINGTON AVE STE A	92504	HAZNET
RIVERSIDE	S107535373		6160 ARLINGTON, REAR OF THIS ADDRESS	92504	CDL
RIVERSIDE	S108221516	STEVEN WALKER COMMUNITIES	5164(B / C),5170,5202 LA SIERRA AVE	92503	HAZNET
RIVERSIDE	S105083922	C & C TRANSPORTATION	SW CORNER OF VAN BUREN / RUDICILL	92503	HAZNET
RIVERSIDE	S106093145	GB MOLD	6892 DOOLITTLE AVE UNIT J / K	92503	HAZNET
RIVERSIDE	S107145490	INDUSTRIAL ENGINEERING & EQUIP	6734 DOOLITTLE UNIT C	92503	HAZNET
RIVERSIDE	S108433023	RIVERSIDE AUTO AUCTION	6446-C FREMONT AVE	92504	EMI
RIVERSIDE	S107146266	RIVERSIDE AUTO AUCTION	6446 FREMONT ST # C	92504	HAZNET
RIVERSIDE	S104579732	RIVERSIDE AUTO AUCTION	6446 C FREMONT ST	92504	HAZNET
RIVERSIDE	S108218447	RIVERSIDE MEDICAL CLINIC	3539,3551,3561,3573 HARDING ST	92504	HAZNET
RIVERSIDE	S107142879	CITY OF RIVERSIDE	7950 HOLDEN AVE	92504	HAZNET
RIVERSIDE	S108218422	RIVERSIDE ALTERNATOR & STARTER	9960 INDIANA AVE UNIT #3	92503	HAZNET
RIVERSIDE	S106085170	RIVERSIDE HOUSING DEVELOPMENT CORP	8935-8957 INDIANA AVE	92503	HAZNET
RIVERSIDE	S103956395	CHYSLER CONNECTION	9880 INDIANA AVE. STE.100	92503	HAZNET
RIVERSIDE	S108215449	ON-SITE ENGINE MACHINING	10000 INDIANA AVE STE 3	92503	HAZNET
RIVERSIDE	S108209404	INDIANA CAR CARE	8651 INDIANA AVE UNIT J	92504	HAZNET
RIVERSIDE	S106092523	AMERICAN MAID PLASTIC PRODUCTS INC	2950 JEFFERSON ST UNIT D	92504	HAZNET
RIVERSIDE	S103626777	MULL ACRES DBA ALTRA CUSTOM COACH	12500 MAGNOLIA AVE UNIT G / H	92503	HAZNET
RIVERSIDE	S106092443	DOUG STARBUCK	12510 MAGNOLIA AVE UNIT I	92503	HAZNET
RIVERSIDE	S107147759	J D G AUTO SPORT & REPAIR	12510 MAGNOLIA AVE STE F	92503	HAZNET
RIVERSIDE	S108201096	CEJAS AUTO REPAIR	12500 MAGNOLIA AVE STE D	92503	HAZNET
RIVERSIDE	S108205868	EL ERIETO AUTO REPAIR	12510 MAGNOLIA AVE STE G	92503	HAZNET
RIVERSIDE	S108213327	MARTIN & ASSOCIATES INC	12490 MAGNOLIA AVE STE D	92503	HAZNET
RIVERSIDE	S108224084	V & G AUTO BODY	12510 MAGNOLIA AVE UNIT C	92503	HAZNET
RIVERSIDE	S108225556	WILSON PROPERTY SERVICES	11860 MAGNOLIA AVE STE H	92503	HAZNET
RIVERSIDE	S107527004		10625 MAGNOLIA ST, #119 (NR POLK AVE)	92504	CDL
RIVERSIDE	S107537138		9328 MAGNOLIA AVE, GARDEN INN, ROOM #217	92504	CDL
RIVERSIDE	S108217579	QUEST DIAGNOSTICS	7300 MAGNOLIA AVE STE 100	92504	HAZNET
RIVERSIDE	S108753459	QUEST DIAGNOSTICS INC	7300 MAGNOLIA AVE STE 100	92504	HAZNET
RIVERSIDE	1007447275	CAMPBELL AND SON TRANSPORTATION INC	2922 MONROE STREET	92504	RCRA-NonGen

FOCUS MAP 24 ORPHAN SUMMARY

City	EDR ID	Site Name	Site Address	Zip	Database(s)
RIVERSIDE	S107533111		3440 MONROE, #D-391	92504	CDL
RIVERSIDE	S107535802		6920 PHOENIX AVE	92504	CDL
RIVERSIDE	S101481568	PACIFIC AIRMOTIVE	RIVERSIDE MUNICIPAL AIRPORT	92504	ENVIROSTOR
RIVERSIDE	1003878498	PACIFIC AIRMOTIVE	RIVERSIDE MUNICIPAL ARPT	92504	CERC-NFRAP
RIVERSIDE	S102825719	RIVERSIDE MAGNUM RANGE	12391 SAMPSON STE O/S	92503	HAZNET
RIVERSIDE	1004675521	RIVERSIDE TRANSMISSION CENTER	12321 SAMPSON AVE	92503	RCRA-SQG, FINDS, HAZNET
RIVERSIDE	S108197333	ALPHA CLEANERS	3430 LA SIERRA AVE STE A	92503	HAZNET
RIVERSIDE	1000145739	BROADWAY THE RIVERSIDE	370 TYLER MALL	92503	HAZNET
RIVERSIDE	S104577902	EQUILON ENTERPRISES LLC	4890 VAN BURGN/WELLS	92503	HAZNET
RIVERSIDE	S108198370	AUTOMOTIVE TECHNICAL SERV	3265 VAN BUREN BLVD STE A / B	92503	HAZNET
RIVERSIDE	S106838339	RIVERSIDE CITY, PUB WORKS DEPT	VARIOUS LOCATIONS IN SCAQMD	92504	EMI
RIVERSIDE	S103957930	CO OF RIVERSIDE AGRICULTURAL COMM OFFICE	2950 WASHINGTON AVE - MEDFLY	92504	HAZNET
RIVERSIDE	S102793250	CITY OF RIVERSIDE	WATER RECLAMATION PLANT	92504	HAZNET
RIVERSIDE	S106838335	RIVERSIDE CITY	7800 WOOD ST	92504	EMI
WOODCREST	S107539378		MOCKINGBIRD CANYON RD (1 MI S OF VAN BUREN)	92504	CDL
WOODCREST	S102807578	CIRCLE K STORES INC.#801	18965 VAN BUREN AVE	92504	HAZNET

Focus Map 25

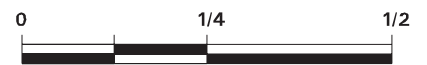


EDR DataMap® - Environmental Atlas

WMWD Riverside/Corona Feeder EIR 2007-0377

Legend

- | | | | | |
|--------------------|-------------------------|-------------|-------------------|--------------|
| Roads | Waterways | Powerlines | Water | Listed Sites |
| Major Roads | Railroads | Pipelines | Superfund Sites | |
| Contour Lines | Study Boundary | Fault Lines | Federal DOD Sites | |
| 100-Yr Flood Zones | Indian Reservations BIA | | | |



Scale in Miles

FOCUS MAP 25 SUMMARY

<u>Database</u>	<u>Total Plotted</u>
<u>FEDERAL RECORDS</u>	
NPL	0
Proposed NPL	0
Delisted NPL	0
NPL LIENS	0
CERCLIS	0
CERC-NFRAP	0
LIENS 2	0
CORRACTS	0
RCRA-TSDF	0
RCRA-LQG	1
RCRA-SQG	7
RCRA-CESQG	0
RCRA-NonGen	1
US ENG CONTROLS	0
US INST CONTROL	0
ERNS	0
HMIRS	0
DOT OPS	0
US CDL	0
US BROWNFIELDS	0
DOD	0
FUDS	0
LUCIS	0
CONSENT	0
ROD	0
UMTRA	0
ODI	0
DEBRIS REGION 9	0
MINES	0
TRIS	0
TSCA	0
FTTS	0
HIST FTTS	0
SSTS	0
ICIS	0
PADS	0
MLTS	0
RADINFO	0
FINDS	9
RAATS	0
<u>STATE AND LOCAL RECORDS</u>	
HIST Cal-Sites	0
CA BOND EXP. PLAN	0
SCH	0
Toxic Pits	0
SWF/LF	0

FOCUS MAP 25 SUMMARY

<u>Database</u>	<u>Total Plotted</u>
CA WDS	0
WMUDS/SWAT	0
Cortese	3
SWRCY	0
LUST	7
CA FID UST	5
SLIC	0
UST	6
HIST UST	4
AST	0
LIENS	0
SWEEPS UST	5
CHMIRS	5
Notify 65	0
DEED	0
VCP	0
DRYCLEANERS	1
WIP	0
CDL	0
RESPONSE	0
HAZNET	21
EMI	3
HAULERS	0
ENVIROSTOR	0

TRIBAL RECORDS

INDIAN RESERV	0
INDIAN ODI	0
INDIAN LUST	0
INDIAN UST	0
INDIAN VCP	0

EDR PROPRIETARY RECORDS

Manufactured Gas Plants	0
-------------------------	---

NOTES:

Sites may be listed in more than one database

MAP FINDINGS
FOCUS MAP 25

Map ID	Site	Database(s)	EPA ID Number
802	HUD INTOWN PROPERTIES 3837 ADAMS ST RIVERSIDE, CA 92506 HAZNET: Gepaid: CAC001363768 Contact: HUD Telephone: 0000000000 Facility Addr2: Not reported Mailing Name: Not reported Mailing Address: 6850 BROCKTON AVE # 215 Mailing City,St,Zip: RIVERSIDE, CA 925060000 Gen County: Riverside TSD EPA ID: CAD028409019 TSD County: Los Angeles Waste Category: Household waste Disposal Method: Transfer Station Tons: .0041 Facility County: Riverside Gepaid: CAC001363768 Contact: HUD Telephone: 0000000000 Facility Addr2: Not reported Mailing Name: Not reported Mailing Address: 6850 BROCKTON AVE # 215 Mailing City,St,Zip: RIVERSIDE, CA 925060000 Gen County: Riverside TSD EPA ID: CAD028409019 TSD County: Los Angeles Waste Category: Household waste Disposal Method: Treatment, Tank Tons: .0291 Facility County: Riverside	HAZNET	S103969143 N/A
821	INSIGNIA RESIDENTIAL GROUP 3622 ADAMS ST RIVERSIDE, CA 92509 HAZNET: Gepaid: CAC001352432 Contact: INSIGNIA RESIDENTIAL GROUP Telephone: 9093605893 Facility Addr2: Not reported Mailing Name: Not reported Mailing Address: 1 TECHNOLOGY DR Mailing City,St,Zip: IRVINE, CA 926180000 Gen County: Riverside TSD EPA ID: AZC950823111 TSD County: 99 Waste Category: Asbestos-containing waste Disposal Method: Disposal, Land Fill Tons: .0000 Facility County: Riverside Gepaid: CAC001352432 Contact: INSIGNIA RESIDENTIAL GROUP Telephone: 9093605893 Facility Addr2: Not reported Mailing Name: Not reported	HAZNET	S103655432 N/A

MAP FINDINGS
FOCUS MAP 25

Map ID Site Database(s) EPA ID Number

INSIGNIA RESIDENTIAL GROUP (Continued)

S103655432

Mailing Address: 1 TECHNOLOGY DR
Mailing City,St,Zip: IRVINE, CA 926180000
Gen County: Riverside
TSD EPA ID: UTC093012201
TSD County: 99
Waste Category: Asbestos-containing waste
Disposal Method: Not reported
Tons: 14.4961
Facility County: Riverside

**824 MILLIE'S COUNTRY KITCHEN
3580 ADAMS ST
RIVERSIDE, CA 99999**

**EMI S106835657
N/A**

EMI:
Year: 1990
Carbon Monoxide Emissions Tons/Yr: 33
Air Basin: SC
Facility ID: 67584
Air District Name: SC
SIC Code: 5812
Air District Name: SOUTH COAST AQMD
Community Health Air Pollution Info System: Not reported
Consolidated Emission Reporting Rule: Not reported
Total Organic Hydrocarbon Gases Tons/Yr: 0
Reactive Organic Gases Tons/Yr: 0
Carbon Monoxide Emissions Tons/Yr: 0
NOX - Oxides of Nitrogen Tons/Yr: 0
SOX - Oxides of Sulphur Tons/Yr: 0
Particulate Matter Tons/Yr: 0
Part. Matter 10 Micrometers & Smlr Tons/Yr: 0

**824 YIN CHIEN DDS
3568 ADAMS STREET
RIVERSIDE, CA 92504**

**HAZNET S103655140
N/A**

HAZNET:
Gepaid: CAL000178442
Contact: DR YIN CHIEN
Telephone: 0000000000
Facility Addr2: Not reported
Mailing Name: Not reported
Mailing Address: 3568 ADAMS ST
Mailing City,St,Zip: RIVERSIDE, CA 925040000
Gen County: Riverside
TSD EPA ID: CAD050806850
TSD County: Los Angeles
Waste Category: Other inorganic solid waste
Disposal Method: Transfer Station
Tons: .0000
Facility County: Riverside

MAP FINDINGS
FOCUS MAP 25

Map ID	Site	Database(s)	EPA ID Number
824	JOSEPH K KIM DDS INC 3568 ADAMS ST RIVERSIDE, CA 92504	HAZNET	S103972737 N/A
	HAZNET: Gepaid: CAL000180228 Contact: DR JOSEPH K KIM Telephone: 9093547664 Facility Addr2: Not reported Mailing Name: Not reported Mailing Address: 3568 ADAMS ST Mailing City,St,Zip: RIVERSIDE, CA 925040000 Gen County: Riverside TSD EPA ID: CAD028409019 TSD County: Los Angeles Waste Category: Other inorganic solid waste Disposal Method: Transfer Station Tons: .0001 Facility County: Riverside		
	Gepaid: CAL000180228 Contact: DR JOSEPH K KIM Telephone: 9093547664 Facility Addr2: Not reported Mailing Name: Not reported Mailing Address: 3568 ADAMS ST Mailing City,St,Zip: RIVERSIDE, CA 925040000 Gen County: Riverside TSD EPA ID: CAD028409019 TSD County: Los Angeles Waste Category: Other inorganic solid waste Disposal Method: Transfer Station Tons: 0.0001 Facility County: Riverside		
	Gepaid: CAL000180228 Contact: DR JOSEPH K KIM Telephone: 9093547664 Facility Addr2: Not reported Mailing Name: Not reported Mailing Address: 3568 ADAMS ST Mailing City,St,Zip: RIVERSIDE, CA 925040000 Gen County: Riverside TSD EPA ID: CAD028409019 TSD County: Los Angeles Waste Category: Other inorganic solid waste Disposal Method: Transfer Station Tons: .0002 Facility County: Riverside		

MAP FINDINGS
FOCUS MAP 25

Map ID	Site	Database(s)	EPA ID Number
824	HIGHLANDER CLEANERS 3566 ADAMS ST. RIVERSIDE, CA 92504	EMI	S106832569 N/A
	EMI:		
	Year:	1987	
	Carbon Monoxide Emissions Tons/Yr:	33	
	Air Basin:	SC	
	Facility ID:	20568	
	Air District Name:	SC	
	SIC Code:	7216	
	Air District Name:	SOUTH COAST AQMD	
	Community Health Air Pollution Info System:	Not reported	
	Consolidated Emission Reporting Rule:	Not reported	
	Total Organic Hydrocarbon Gases Tons/Yr:	1	
	Reactive Organic Gases Tons/Yr:	0	
	Carbon Monoxide Emissions Tons/Yr:	0	
	NOX - Oxides of Nitrogen Tons/Yr:	0	
	SOX - Oxides of Sulphur Tons/Yr:	0	
	Particulate Matter Tons/Yr:	0	
	Part. Matter 10 Micrometers & Smlr Tons/Yr:	0	
	Year:	1990	
	Carbon Monoxide Emissions Tons/Yr:	33	
	Air Basin:	SC	
	Facility ID:	20568	
	Air District Name:	SC	
	SIC Code:	7216	
	Air District Name:	SOUTH COAST AQMD	
	Community Health Air Pollution Info System:	Not reported	
	Consolidated Emission Reporting Rule:	Not reported	
	Total Organic Hydrocarbon Gases Tons/Yr:	1	
	Reactive Organic Gases Tons/Yr:	0	
	Carbon Monoxide Emissions Tons/Yr:	0	
	NOX - Oxides of Nitrogen Tons/Yr:	0	
	SOX - Oxides of Sulphur Tons/Yr:	0	
	Particulate Matter Tons/Yr:	0	
	Part. Matter 10 Micrometers & Smlr Tons/Yr:	0	
824	HIGHLANDER CLEANERS 3566 ADAMS RIVERSIDE, CA 92504	RCRA-SQG FINDS HAZNET DRYCLEANERS	1000242429 CAD981615487
	RCRA-SQG:		
	Date form received by agency:	09/01/1996	
	Facility name:	HIGHLANDER CLEANERS	
	Facility address:	3566 ADAMS RIVERSIDE, CA 92504	
	EPA ID:	CAD981615487	
	Contact:	ENVIRONMENTAL MANAGER	
	Contact address:	3566 ADAMS RIVERSIDE, CA 92504	
	Contact country:	US	
	Contact telephone:	Not reported	
	Contact email:	Not reported	
	EPA Region:	09	
	Classification:	Small Small Quantity Generator	
	Description:	Handler: generates more than 100 and less than 1000 kg of hazardous waste during any calendar month and accumulates less than 6000 kg of	

MAP FINDINGS
FOCUS MAP 25

Map ID Site Database(s) EPA ID Number

HIGHLANDER CLEANERS (Continued)

1000242429

hazardous waste at any time; or generates 100 kg or less of hazardous waste during any calendar month, and accumulates more than 1000 kg of hazardous waste at any time

Owner/Operator Summary:

Owner/operator name: ABDUL CHAUTHANI
Owner/operator address: NOT REQUIRED
NOT REQUIRED, ME 99999
Owner/operator country: Not reported
Owner/operator telephone: (415) 555-1212
Legal status: Private
Owner/Operator Type: Owner
Owner/Op start date: Not reported
Owner/Op end date: Not reported

Owner/operator name: NOT REQUIRED
Owner/operator address: NOT REQUIRED
NOT REQUIRED, ME 99999
Owner/operator country: Not reported
Owner/operator telephone: (415) 555-1212
Legal status: Private
Owner/Operator Type: Operator
Owner/Op start date: Not reported
Owner/Op end date: Not reported

Handler Activities Summary:

U.S. importer of hazardous waste: Unknown
Mixed waste (haz. and radioactive): Unknown
Recycler of hazardous waste: No
Transporter of hazardous waste: No
Treater, storer or disposer of HW: No
Underground injection activity: No
On-site burner exemption: Unknown
Furnace exemption: Unknown
Used oil fuel burner: No
Used oil processor: No
User oil refiner: No
Used oil fuel marketer to burner: No
Used oil Specification marketer: No
Used oil transfer facility: No
Used oil transporter: No
Off-site waste receiver: Commercial status unknown

Historical Generators:

Date form received by agency: 01/23/1987
Facility name: HIGHLANDER CLEANERS
Classification: Large Quantity Generator

Violation Status: No violations found

FINDS:

Other Pertinent Environmental Activity Identified at Site

RCRAInfo is a national information system that supports the Resource Conservation and Recovery Act (RCRA) program through the tracking of events and activities related to facilities that generate, transport,

MAP FINDINGS
FOCUS MAP 25

Map ID Site Database(s) EPA ID Number

HIGHLANDER CLEANERS (Continued)

1000242429

and treat, store, or dispose of hazardous waste. RCRAInfo allows RCRA program staff to track the notification, permit, compliance, and corrective action activities required under RCRA.

HAZNET:

Gepaid: CAD981615487
Contact: ABDUL CHAUTHANI
Telephone: 9096824150
Facility Addr2: Not reported
Mailing Name: Not reported
Mailing Address: 6100 SHAKER DR
Mailing City,St,Zip: RIV, CA 925060000
Gen County: Riverside
TSD EPA ID: Not reported
TSD County: 99
Waste Category: Other organic solids
Disposal Method: Disposal, Land Fill
Tons: 0.07
Facility County: Not reported

Gepaid: CAL000280178
Contact: YONG KOO
Telephone: 9516890913
Facility Addr2: Not reported
Mailing Name: Not reported
Mailing Address: 3566 ADAMS ST ADAMS PLAZA
Mailing City,St,Zip: RIVERSIDE, CA 92504
Gen County: Riverside
TSD EPA ID: NVR000076158
TSD County: 99
Waste Category: Not reported
Disposal Method: Recycler
Tons: Not reported
Facility County: Riverside

Gepaid: CAD981615487
Contact: ABDUL CHAUTHANI
Telephone: 9096824150
Facility Addr2: Not reported
Mailing Name: Not reported
Mailing Address: 6100 SHAKER DR
Mailing City,St,Zip: RIV, CA 925060000
Gen County: Riverside
TSD EPA ID: Not reported
TSD County: 99
Waste Category: Unspecified oil-containing waste
Disposal Method: Recycler
Tons: 0.22
Facility County: Not reported

Gepaid: CAD981615487
Contact: ABDUL CHAUTHANI
Telephone: 9096824150
Facility Addr2: Not reported
Mailing Name: Not reported
Mailing Address: 6100 SHAKER DR

MAP FINDINGS
FOCUS MAP 25

Map ID	Site	Database(s)	EPA ID Number
--------	------	-------------	---------------

HIGHLANDER CLEANERS (Continued)

1000242429

Mailing City,St,Zip: RIV, CA 925060000
 Gen County: Riverside
 TSD EPA ID: Not reported
 TSD County: 99
 Waste Category: Other organic solids
 Disposal Method: Disposal, Land Fill
 Tons: 0.22
 Facility County: Not reported

Gepaid: CAD981615487
 Contact: ABDUL CHAUTHANI
 Telephone: 9096824150
 Facility Addr2: Not reported
 Mailing Name: Not reported
 Mailing Address: 6100 SHAKER DR
 Mailing City,St,Zip: RIV, CA 925060000
 Gen County: Riverside
 TSD EPA ID: Not reported
 TSD County: Los Angeles
 Waste Category: Other organic solids
 Disposal Method: Transfer Station
 Tons: 0.10
 Facility County: Not reported

[Click this hyperlink](#) while viewing on your computer to access
5 additional CA_HAZNET: record(s) in the EDR Site Report.

CLEANERS:

EPA Id: CAL000280178
 NAICS Code: 81232
 NAICS Description: Drycleaning and Laundry Services (except Coin-Operated)
 Create Date: 3/17/2004
 Facility Active: Yes
 Inactive Date: Not reported
 Facility Addr2: Not reported
 Mailing Name: Not reported
 Mailing Address: 3566 ADAMS ST ADAMS PLAZA
 Mailing Address 2: Not reported
 Mailing State: CA
 Mailing Zip: 92504
 Region Code: 4
 Owner Name: YONG SOO KOO
 Owner Address: 2946 ROLLING MEADOW DR
 Owner Address 2: Not reported
 Owner Telephone: Not reported
 Owner Fax Number: Not reported
 Contact Name: YONG KOO
 Contact Address: 3566 ADAMS ST ADAMS PLAZA
 Contact Address 2: Not reported
 Contact Telephone: 9516890913
 Contact Fax Number: 9096890913
 SIC Description: 7219 Laundry and Garment Services NEC (alteration and repair)
 SIC Description: 7216 Drycleaning Plants Except Rug Cleaning
 SIC Description: 7211 Power Laundries Family and Commercial
 SIC Description: 7212 Garment Pressing and Agents for Laundries and Drycleaners

MAP FINDINGS
FOCUS MAP 25

Map ID	Site	Database(s)	EPA ID Number
824	<p>3536 ADAMS STREET RIVERSIDE, CA 92506</p> <p>CHMIRS: OES Incident Number: 97-2849 OES notification: 7/21/199706:09:47 PM OES Date: Not reported OES Time: Not reported Incident Date: Not reported Date Completed: Not reported Property Use: Not reported Agency Id Number: Not reported Agency Incident Number: Not reported Time Notified: Not reported Time Completed: Not reported Surrounding Area: Not reported Estimated Temperature: Not reported Property Management: Not reported Special Studies 1: Not reported Special Studies 2: Not reported Special Studies 3: Not reported Special Studies 4: Not reported Special Studies 5: Not reported Special Studies 6: Not reported More Than Two Substances Involved?: Not reported Resp Agncy Personel # Of Decontaminated: Not reported Responding Agency Personel # Of Injuries: Not reported Responding Agency Personel # Of Fatalities: Not reported Others Number Of Decontaminated: Not reported Others Number Of Injuries: Not reported Others Number Of Fatalities: Not reported Vehicle Make/year: Not reported Vehicle License Number: Not reported Vehicle State: Not reported Vehicle Id Number: Not reported CA/DOT/PUC/ICC Number: Not reported Company Name: Not reported Reporting Officer Name/ID: Not reported Report Date: Not reported Comments: Not reported Facility Telephone: Not reported Waterway Involved: No Waterway: Not reported Spill Site: Not reported Cleanup By: Reporting Party Containment: Not reported What Happened: Not reported Type: Not reported Measure: Not reported Other: Not reported Date/Time: Not reported Year: 1997 Agency: Riverside City Fire Incident Date: 7/21/199712:00:00 AM Admin Agency: Not reported Amount: Not reported Contained: Yes Site Type: Merchant/Business</p>	CHMIRS	S105650088 N/A

MAP FINDINGS
FOCUS MAP 25

Map ID	Site	Database(s)	EPA ID Number
	(Continued)		S105650088
	E Date:	Not reported	
	Substance:	Lye	
	Quantity Released:	Not reported	
	BBLs:	0	
	Cups:	0	
	CUFT:	0	
	Gallons:	30	
	Grams:	0	
	Pounds:	0	
	Liters:	0	
	Ounces:	0	
	Pints:	0	
	Quarts:	0	
	Sheen:	0	
	Tons:	0	
	Unknown:	0	
	Description:	Not reported	
	Evacuations:	0	
	Number of Injuries:	0	
	Number of Fatalities:	0	
	Description:	Unit responded to dumpster fire, dumpster was dumped, chemicals reacted with water. Put out fire, called haz mat and analyzed it to be lye. Called County Health and neutralized materials.	
824	SAV ON DRUG #3271 3530 ADAMS ST RIVERSIDE, CA 92504	HAZNET	S104581928 N/A
	HAZNET:		
	Gepaid:	CAL000194352	
	Contact:	AMERICAN DRUG STORES INC	
	Telephone:	8019615780	
	Facility Addr2:	Not reported	
	Mailing Name:	Not reported	
	Mailing Address:	250 PARKCENTER BLVD PO BOX 20	
	Mailing City,St,Zip:	BOISE, ID 837260000	
	Gen County:	Riverside	
	TSD EPA ID:	CAD981402522	
	TSD County:	Kern	
	Waste Category:	Photochemicals/photoprocessing waste	
	Disposal Method:	Recycler	
	Tons:	0.025	
	Facility County:	Riverside	
824	SHELL SERVICE STATION 3502 ADAMS RIVERSIDE, CA 92506	RCRA-SQG FINDS HAZNET LUST	1001967466 CAR000069401
	RCRA-SQG:		
	Date form received by agency:	08/14/2002	
	Facility name:	SHELL SERVICE STATION	
	Facility address:	3502 ADAMS S A P NO 135822 RIVERSIDE, CA 925063356	
	EPA ID:	CAR000069401	

MAP FINDINGS
FOCUS MAP 25

Map ID Site Database(s) EPA ID Number

SHELL SERVICE STATION (Continued)

1001967466

Mailing address: P O BOX 2648
 HOUSTON, TX 772522648
Contact: SONDRA BIENVENU
Contact address: P O BOX 2648
 HOUSTON, TX 772522648
Contact country: US
Contact telephone: (713) 241-5036
Contact email: Not reported
EPA Region: 09
Classification: Small Small Quantity Generator
Description: Handler: generates more than 100 and less than 1000 kg of hazardous waste during any calendar month and accumulates less than 6000 kg of hazardous waste at any time; or generates 100 kg or less of hazardous waste during any calendar month, and accumulates more than 1000 kg of hazardous waste at any time

Owner/Operator Summary:

Owner/operator name: EQUILON ENTERPRISES LLC DBA SHELL OIL US
Owner/operator address: P O BOX 2648
 HOUSTON, TX 77252
Owner/operator country: Not reported
Owner/operator telephone: (713) 241-5036
Legal status: Private
Owner/Operator Type: Owner
Owner/Op start date: Not reported
Owner/Op end date: Not reported

Handler Activities Summary:

U.S. importer of hazardous waste: Unknown
Mixed waste (haz. and radioactive): Unknown
Recycler of hazardous waste: No
Transporter of hazardous waste: No
Treater, storer or disposer of HW: No
Underground injection activity: No
On-site burner exemption: Unknown
Furnace exemption: Unknown
Used oil fuel burner: No
Used oil processor: No
User oil refiner: No
Used oil fuel marketer to burner: No
Used oil Specification marketer: No
Used oil transfer facility: No
Used oil transporter: No
Off-site waste receiver: Commercial status unknown

Hazardous Waste Summary:

Waste code: D000
Waste name: Not Defined

Waste code: D001
Waste name: IGNITABLE HAZARDOUS WASTES ARE THOSE WASTES WHICH HAVE A FLASHPOINT OF LESS THAN 140 DEGREES FAHRENHEIT AS DETERMINED BY A PENSKEY-MARTENS CLOSED CUP FLASH POINT TESTER. ANOTHER METHOD OF DETERMINING THE FLASH POINT OF A WASTE IS TO REVIEW THE MATERIAL SAFETY DATA SHEET, WHICH CAN BE OBTAINED FROM THE MANUFACTURER OR DISTRIBUTOR OF THE MATERIAL. LACQUER THINNER IS AN EXAMPLE OF A COMMONLY USED SOLVENT

MAP FINDINGS
FOCUS MAP 25

Map ID Site Database(s) EPA ID Number

SHELL SERVICE STATION (Continued)

1001967466

WHICH WOULD BE CONSIDERED AS IGNITABLE HAZARDOUS WASTE.

Waste code: D018
Waste name: BENZENE

Violation Status: No violations found

FINDS:

Other Pertinent Environmental Activity Identified at Site

California - Hazardous Waste Tracking System - Datamart

RCRAInfo is a national information system that supports the Resource Conservation and Recovery Act (RCRA) program through the tracking of events and activities related to facilities that generate, transport, and treat, store, or dispose of hazardous waste. RCRAInfo allows RCRA program staff to track the notification, permit, compliance, and corrective action activities required under RCRA.

HAZNET:

Gepaid: CAR000069401
Contact: N CORTEZ/ENVT'L DATA ANALYST
Telephone: 2818742224
Facility Addr2: Not reported
Mailing Name: Not reported
Mailing Address: 12700 NORTHBOROUGH DRIVE MFT 240-G
Mailing City,St,Zip: Houston, TX 770672508
Gen County: Riverside
TSD EPA ID: CAD008364432
TSD County: Los Angeles
Waste Category: Other organic solids
Disposal Method: Recycler
Tons: 0.01
Facility County: Not reported

Gepaid: CAR000069401
Contact: R HULL/ENV. REPORTING ANALYST
Telephone: 2818742224
Facility Addr2: Not reported
Mailing Name: Not reported
Mailing Address: 12700 NORTHBOROUGH DR 300G03
Mailing City,St,Zip: Houston, TX 770670000
Gen County: Riverside
TSD EPA ID: CAD008302903
TSD County: Los Angeles
Waste Category: Other organic solids
Disposal Method: H14
Tons: 0.03
Facility County: Riverside

Gepaid: CAR000069401
Contact: Sondra Bienvenu
Telephone: 7132415036
Facility Addr2: Not reported
Mailing Name: Not reported
Mailing Address: PO BOX 2648

MAP FINDINGS
FOCUS MAP 25

Map ID Site Database(s) EPA ID Number

SHELL SERVICE STATION (Continued)

1001967466

Mailing City,St,Zip: Houston, TX 772522648
Gen County: Riverside
TSD EPA ID: Not reported
TSD County: Los Angeles
Waste Category: Other organic solids
Disposal Method: Transfer Station
Tons: 0.01
Facility County: Not reported

Gepaid: CAR000069401
Contact: Sondra Bienvenu
Telephone: 7132415036
Facility Addr2: Not reported
Mailing Name: Not reported
Mailing Address: PO BOX 2648
Mailing City,St,Zip: Houston, TX 772522648
Gen County: Riverside
TSD EPA ID: Not reported
TSD County: San Bernardino
Waste Category: Other empty containers 30 gallons or more
Disposal Method: Disposal, Other
Tons: 12.00
Facility County: Not reported

Gepaid: CAR000069401
Contact: Sondra Bienvenu
Telephone: 7132415036
Facility Addr2: Not reported
Mailing Name: Not reported
Mailing Address: PO BOX 2648
Mailing City,St,Zip: Houston, TX 772522648
Gen County: Riverside
TSD EPA ID: Not reported
TSD County: Los Angeles
Waste Category: Aqueous solution with less than 10% total organic residues
Disposal Method: Recycler
Tons: 2.08
Facility County: Not reported

[Click this hyperlink](#) while viewing on your computer to access
1 additional CA_HAZNET: record(s) in the EDR Site Report.

LUST:

Region: STATE
Status: Case Closed
Chemical: Gasoline
Local Case #: 200319419
Case Number: Not reported
Qty Leaked: Not reported
Abate Method: Not reported
Case Type: Soil only
Cross Street: DIANA AVE
Enf Type: Not reported
Funding: CLOS
How Discovered: Tank Closure
How Stopped: New Tank
Leak Cause: UNK

MAP FINDINGS
FOCUS MAP 25

Map ID Site Database(s) EPA ID Number

SHELL SERVICE STATION (Continued)

1001967466

Leak Source: Piping
 Global Id: T0606581100
 Stop Date: 2003-03-05 00:00:00
 Confirm Leak: 2003-03-05 00:00:00
 Workplan: 2003-05-21 00:00:00
 Prelim Assess: Not reported
 Pollution Char: Not reported
 Remed Plan: Not reported
 Remed Action: Not reported
 Monitoring: 2005-08-29 00:00:00
 Report Date: 2007-05-25 00:00:00
 Discover Date: 2003-03-05 00:00:00
 Enforcement Dt: Not reported
 Release Date: 2003-03-05 00:00:00
 Review Date: Not reported
 Enter Date: Not reported
 MTBE Date: Not reported
 GW Qualifier: Not reported
 Soil Qualifier: Not reported
 Max MTBE GW ppb: Not reported
 Max MTBE Soil ppb: Not reported
 County: 33
 Org Name: Not reported
 Reg Board: Santa Ana Region
 Contact Person: Not reported
 Responsible Party: ANDREA WING
 RP Address: 20945 S. WILMINGTON AVENUE
 Interim: Not reported
 Oversight Prgm: LUST
 MTBE Class: *
 MTBE Conc: 0
 MTBE Fuel: 1
 MTBE Tested: MTBE Detected. Site tested for MTBE and MTBE detected
 Staff: CAB
 Staff Initials: SCB
 Lead Agency: Local Agency
 Local Agency: 33000L
 Hydr Basin #: Not reported
 Beneficial: AGR, PROC, IND, MUN
 Priority: Not reported
 Cleanup Fund Id: Not reported
 Work Suspended: Not reported
 Operator: Not reported
 Water System Name: Not reported
 Well Name: Not reported
 Distance To Lust: 0
 Waste Discharge Global ID: Not reported
 Waste Disch Assigned Name: Not reported
 Summary: Not reported

LUST:

Region: 8
 Case Type: Soil only
 Cross Street: DIANA AVE
 Enf Type: Not reported
 Funding: Not reported
 How Discovered: Tank Closure

MAP FINDINGS
FOCUS MAP 25

Map ID Site Database(s) EPA ID Number

SHELL SERVICE STATION (Continued)

1001967466

How Stopped: New Tank
 Leak Cause: UNK
 Leak Source: Piping
 Global ID: T0606581100
 How Stopped Date: 3/5/2003
 Review Date: Not reported
 Workplan: 3/5/2003
 Prelim Assess: Not reported
 Pollution Char: Not reported
 Remed Plan: Not reported
 Remed Action: Not reported
 Monitoring: Not reported
 Close Date: Not reported
 Discover Date: 3/5/2003
 Enforcement Date: Not reported
 Review Date: Not reported
 Enter Date: Not reported
 MTBE Date: Not reported
 GW Qualifies: Not reported
 Soil Qualifies: =
 Max MTBE GW: Not reported
 Max MTBE Soil: 22
 County: Riverside
 Operator: Not reported
 Regional Board: 08
 Facility Status: Preliminary site assessment workplan submitted
 Substance: 8006619
 Facility Contact: Not reported
 Interim: Not reported
 Oversight Program: LUST
 Latitude: 33.92799194
 Longitude: -117.4202923
 MTBE Concentration: 0
 MTBE Fuel: 1
 MTBE Tested: YES
 Staff: CAB
 Staff Initials: SCB
 Lead Agency: Local Agency
 Local Agency: 33000L
 Hydr Basin #: Not reported
 Beneficial: Not reported
 Priority: Not reported
 Cleanup Fund Id: Not reported
 Work Suspended: Not reported
 Local Case Num: 200319419
 Case Number: Not reported
 Qty Leaked: Not reported
 Abate Method: Not reported
 MTBE Class: *
 Summary: Not reported

MAP FINDINGS
FOCUS MAP 25

Map ID	Site	Database(s)	EPA ID Number
824	ADAM FOOD MART, INC 3502 ADAMS ST RIVERSIDE, CA 92504 UST: Region: RIVERSIDE Total Tanks: 3	UST	U004044567 N/A
824	JURGEN ARNDT 3502 ADAMS ST RIVERSIDE, CA 92506 HIST UST: Region: STATE Facility ID: 00000002940 Facility Type: Gas Station Other Type: Not reported Total Tanks: 0004 Contact Name: JURGEN ARNDT Telephone: 7146896049 Owner Name: SHELL OIL COMPANY Owner Address: P.O. BOX 4848 Owner City,St,Zip: ANAHEIM, CA 92803 Tank Num: 001 Container Num: 1 Year Installed: 1982 Tank Capacity: 00010000 Tank Used for: PRODUCT Type of Fuel: UNLEADED Tank Construction: 1/4 inches Leak Detection: Stock Inventor, Groundwater Monitoring Well, 10 Tank Num: 002 Container Num: 2 Year Installed: 1982 Tank Capacity: 00010000 Tank Used for: PRODUCT Type of Fuel: REGULAR Tank Construction: 1/4 inches Leak Detection: Stock Inventor, Groundwater Monitoring Well, 10 Tank Num: 003 Container Num: 3 Year Installed: Not reported Tank Capacity: 00010000 Tank Used for: PRODUCT Type of Fuel: PREMIUM Tank Construction: 1/4 inches Leak Detection: Stock Inventor, Groundwater Monitoring Well, 10 Tank Num: 004 Container Num: 4 Year Installed: 1982 Tank Capacity: 00010000 Tank Used for: PRODUCT Type of Fuel: DIESEL	HIST UST	U001576456 N/A

MAP FINDINGS
FOCUS MAP 25

Map ID	Site	Database(s)	EPA ID Number
--------	------	-------------	---------------

JURGEN ARNDT (Continued)

U001576456

Tank Construction: 1/4 inches
Leak Detection: Stock Inventor, Groundwater Monitoring Well, 10

824

**SHELL JURGEN ARNDT
3502 ADAMS
RIVERSIDE, CA 92506**

**CA FID UST
SWEEPS UST**

**S101631152
N/A**

CA FID UST:

Facility ID: 33006853
Regulated By: UTNKA
Regulated ID: 00002940
Cortese Code: Not reported
SIC Code: Not reported
Facility Phone: 7146896049
Mail To: Not reported
Mailing Address: 3404 CENTRAL AVE
Mailing Address 2: Not reported
Mailing City,St,Zip: RIVERSIDE 92506
Contact: Not reported
Contact Phone: Not reported
DUNs Number: Not reported
NPDES Number: Not reported
EPA ID: Not reported
Comments: Not reported
Status: Active

SWEEPS UST:

Status: A
Comp Number: 2940
Number: 1
Board Of Equalization: 44-017885
Ref Date: 11-18-92
Act Date: 11-18-92
Created Date: 02-29-88
Tank Status: A
Owner Tank Id: 000137
Swrcb Tank Id: 33-000-002940-000001
Actv Date: 11-18-92
Capacity: 10000
Tank Use: M.V. FUEL
Stg: P
Content: REG UNLEADED
Number Of Tanks: 4

Status: A
Comp Number: 2940
Number: 1
Board Of Equalization: 44-017885
Ref Date: 11-18-92
Act Date: 11-18-92
Created Date: 02-29-88
Tank Status: A
Owner Tank Id: 000137
Swrcb Tank Id: 33-000-002940-000002
Actv Date: 11-18-92
Capacity: 10000
Tank Use: M.V. FUEL

MAP FINDINGS
FOCUS MAP 25

Map ID Site Database(s) EPA ID Number

SHELL JURGEN ARNDT (Continued)

S101631152

Stg: P
 Content: LEADED
 Number Of Tanks: Not reported

Status: A
 Comp Number: 2940
 Number: 1
 Board Of Equalization: 44-017885
 Ref Date: 11-18-92
 Act Date: 11-18-92
 Created Date: 02-29-88
 Tank Status: A
 Owner Tank Id: 000137
 Swrcb Tank Id: 33-000-002940-000003
 Actv Date: 11-18-92
 Capacity: 10000
 Tank Use: M.V. FUEL
 Stg: P
 Content: REG UNLEADED
 Number Of Tanks: Not reported

Status: A
 Comp Number: 2940
 Number: 1
 Board Of Equalization: 44-017885
 Ref Date: 11-18-92
 Act Date: 11-18-92
 Created Date: 02-29-88
 Tank Status: A
 Owner Tank Id: 000137
 Swrcb Tank Id: 33-000-002940-000004
 Actv Date: 11-18-92
 Capacity: 10000
 Tank Use: M.V. FUEL
 Stg: P
 Content: DIESEL
 Number Of Tanks: Not reported

824

**SHELL ADAMS
3502 ADAMS ST
RIVERSIDE, CA**

**LUST S105842800
N/A**

LUST:
 Region: RIVERSIDE
 Site Closed: Yes
 Employee ID: 2
 Facility ID: 200319419
 Case Type: Soil only
 Status: 9

MAP FINDINGS
FOCUS MAP 25

Map ID	Site	Database(s)	EPA ID Number
824	SHELL JURGEN ARNDT 3502 ADAMS ST. RIVERSIDE, CA 92504 UST: Local Agency: 33000 Facility ID: 80726	UST	U002095673 N/A
824	3502 ADAMS RIVERSIDE, CA CHMIRS: OES Incident Number: 06-3087 OES notification: 5/22/2006 03:32:56 PM OES Date: Not reported OES Time: Not reported Incident Date: Not reported Date Completed: Not reported Property Use: Not reported Agency Id Number: Not reported Agency Incident Number: Not reported Time Notified: Not reported Time Completed: Not reported Surrounding Area: Not reported Estimated Temperature: Not reported Property Management: Not reported Special Studies 1: Not reported Special Studies 2: Not reported Special Studies 3: Not reported Special Studies 4: Not reported Special Studies 5: Not reported Special Studies 6: Not reported More Than Two Substances Involved?: Not reported Resp Agncy Personel # Of Decontaminated: Not reported Responding Agency Personel # Of Injuries: Not reported Responding Agency Personel # Of Fatalities: Not reported Others Number Of Decontaminated: Not reported Others Number Of Injuries: Not reported Others Number Of Fatalities: Not reported Vehicle Make/year: Not reported Vehicle License Number: Not reported Vehicle State: Not reported Vehicle Id Number: Not reported CA/DOT/PUC/ICC Number: Not reported Company Name: Not reported Reporting Officer Name/ID: Not reported Report Date: Not reported Comments: Not reported Facility Telephone: Not reported Waterway Involved: Not reported Waterway: Not reported Spill Site: Not reported Cleanup By: Fire Dept. Containment: Not reported What Happened: Not reported Type: Not reported	CHMIRS	S109038723 N/A

MAP FINDINGS
FOCUS MAP 25

Map ID Site Database(s) EPA ID Number

(Continued)

S109038723

Measure: Not reported
 Other: Not reported
 Date/Time: Not reported
 Year: 2006
 Agency: West Coast Compliance
 Incident Date: 5/22/2006 12:00:00 AM
 Admin Agency: Riverside City Fire Department
 Amount: Not reported
 Contained: Yes
 Site Type: Service Station
 E Date: Not reported
 Substance: Gasoline
 Quantity Released: Not reported
 BBLs: 0
 Cups: 0
 CUFT: 0
 Gallons: 25
 Grams: 0
 Pounds: 0
 Liters: 0
 Ounces: 0
 Pints: 0
 Quarts: 0
 Sheen: 0
 Tons: 0
 Unknown: 0
 Description: Not reported
 Evacuations: 0
 Number of Injuries: 0
 Number of Fatalities: 0
 Description: The gasoline was intentional released by a customer.

824

EQUILON ENTERPRISES LLC
3501 ADAMS
RIVERSIDE, CA 92506

HAZNET S104582718
 N/A

HAZNET:

Gepaid: CAL000202685
 Contact: EQUILON ENTERPRISES LLC
 Telephone: 7132412258
 Facility Addr2: Not reported
 Mailing Name: Not reported
 Mailing Address: PO BOX 4453
 Mailing City,St,Zip: HOUSTON, TX 772104453
 Gen County: Riverside
 TSD EPA ID: CAD982484933
 TSD County: 7
 Waste Category: Other empty containers 30 gallons or more
 Disposal Method: Recycler
 Tons: 6.0000
 Facility County: Riverside

Gepaid: CAL000202685
 Contact: EQUILON ENTERPRISES LLC
 Telephone: 7132412258
 Facility Addr2: Not reported
 Mailing Name: Not reported
 Mailing Address: PO BOX 4453

MAP FINDINGS
FOCUS MAP 25

Map ID Site Database(s) EPA ID Number

EQUILON ENTERPRISES LLC (Continued)

S104582718

Mailing City,St,Zip: HOUSTON, TX 772104453
Gen County: Riverside
TSD EPA ID: CAD982484933
TSD County: 7
Waste Category: Other empty containers 30 gallons or more
Disposal Method: Disposal, Other
Tons: 15.0000
Facility County: Riverside

Gepaid: CAL000202685
Contact: EQUILON ENTERPRISES LLC
Telephone: 7132412258
Facility Addr2: Not reported
Mailing Name: Not reported
Mailing Address: PO BOX 4453
Mailing City,St,Zip: HOUSTON, TX 772104453
Gen County: Riverside
TSD EPA ID: CAD028409019
TSD County: Los Angeles
Waste Category: Aqueous solution with less than 10% total organic residues
Disposal Method: Treatment, Tank
Tons: .0000
Facility County: Riverside

Gepaid: CAL000202685
Contact: EQUILON ENTERPRISES LLC
Telephone: 7132412258
Facility Addr2: Not reported
Mailing Name: Not reported
Mailing Address: PO BOX 4453
Mailing City,St,Zip: HOUSTON, TX 772104453
Gen County: Riverside
TSD EPA ID: CAD028409019
TSD County: Los Angeles
Waste Category: Waste oil and mixed oil
Disposal Method: Treatment, Tank
Tons: 0.4587
Facility County: Riverside

Gepaid: CAL000202685
Contact: EQUILON ENTERPRISES LLC
Telephone: 7132412258
Facility Addr2: Not reported
Mailing Name: Not reported
Mailing Address: PO BOX 4453
Mailing City,St,Zip: HOUSTON, TX 772104453
Gen County: Riverside
TSD EPA ID: CAD028409019
TSD County: Los Angeles
Waste Category: Other organic solids
Disposal Method: Transfer Station
Tons: 0.15
Facility County: Riverside

[Click this hyperlink](#) while viewing on your computer to access
2 additional CA_HAZNET: record(s) in the EDR Site Report.

MAP FINDINGS
FOCUS MAP 25

Map ID	Site	Database(s)	EPA ID Number
825	QUICK SHOTS PHOTO 3546 ADAM RIVERSIDE, CA 92504 HAZNET: Gepaid: CAL922205971 Contact: JUDITH G. ADAIR Telephone: 7143523535 Facility Addr2: Not reported Mailing Name: Not reported Mailing Address: 3546 ADAM Mailing City,St,Zip: RIVERSIDE, CA 925040000 Gen County: Riverside TSD EPA ID: CAD981402522 TSD County: Kern Waste Category: Metal sludge - Alkaline solution (pH <UN-> 12.5) with metals (antimony, arsenic, barium, beryllium, cadmium, chromium, cobalt, copper, lead, mercury, molybdenum, nickel, selenium, silver, thallium, vanadium, and zinc) Disposal Method: Recycler Tons: .0600 Facility County: Riverside Gepaid: CAL922205971 Contact: JUDITH G. ADAIR Telephone: 7143523535 Facility Addr2: Not reported Mailing Name: Not reported Mailing Address: 3546 ADAM Mailing City,St,Zip: RIVERSIDE, CA 925040000 Gen County: Riverside TSD EPA ID: CAD981402522 TSD County: Kern Waste Category: Other inorganic solid waste Disposal Method: Recycler Tons: .0100 Facility County: Riverside	HAZNET	S102826567 N/A
836	SR 91 E/B AT ADAMS OFF RAMP RIVERSIDE, CA 92504 CHMIRS: OES Incident Number: 9121031 OES notification: Not reported OES Date: Not reported OES Time: Not reported Incident Date: 17-DEC-91 Date Completed: 17-DEC-91 Property Use: 962 Agency Id Number: 66 Agency Incident Number: 91410 Time Notified: 1220 Time Completed: 1720 Surrounding Area: 931 Estimated Temperature: 60 Property Management: S Special Studies 1: Not reported Special Studies 2: Not reported Special Studies 3: Not reported	CHMIRS	S100278571 N/A

MAP FINDINGS
FOCUS MAP 25

Map ID Site Database(s) EPA ID Number

(Continued)

S100278571

Special Studies 4: Not reported
 Special Studies 5: Not reported
 Special Studies 6: Not reported
 More Than Two Substances Involved?: N
 Resp Agency Personel # Of Decontaminated: 3
 Responding Agency Personel # Of Injuries: 0
 Responding Agency Personel # Of Fatalities:0
 Others Number Of Decontaminated: 6
 Others Number Of Injuries: 0
 Others Number Of Fatalities: 0
 Vehicle Make/year: CHEVY FLATBED 1898
 Vehicle License Number: 3X96460
 Vehicle State: CA
 Vehicle Id Number: IGBHR34J7KJ102765
 CA/DOT/PUC/ICC Number: CA 1829
 Company Name: ORANGE COUNTY SHIPPING
 Reporting Officer Name/ID: R.J. MAFFEI SGT. 10383
 Report Date: 17-DEC-91
 Comments: Y
 Facility Telephone: 916 327-3310
 Waterway Involved: Not reported
 Waterway: Not reported
 Spill Site: Not reported
 Cleanup By: Not reported
 Containment: Not reported
 What Happened: Not reported
 Type: Not reported
 Measure: Not reported
 Other: Not reported
 Date/Time: Not reported
 Year: 88-92
 Agency: Not reported
 Incident Date: Not reported
 Admin Agency: Not reported
 Amount: Not reported
 Contained: Not reported
 Site Type: Not reported
 E Date: 21-AUG-92
 Substance: Not reported
 Quantity Released: Not reported
 BBLS: Not reported
 Cups: Not reported
 CUFT: Not reported
 Gallons: Not reported
 Grams: Not reported
 Pounds: Not reported
 Liters: Not reported
 Ounces: Not reported
 Pints: Not reported
 Quarts: Not reported
 Sheen: Not reported
 Tons: Not reported
 Unknown: Not reported
 Description: Not reported
 Evacuations: Not reported
 Number of Injuries: Not reported
 Number of Fatalities: Not reported

MAP FINDINGS
FOCUS MAP 25

Map ID	Site	Database(s)	EPA ID Number
	(Continued)		S100278571
	Description: Not reported		
838	ALAN KETTERING 3399 ADAMS ST RIVERSIDE, CA 92504	HIST UST	U001576373 N/A
	HIST UST:		
	Region: STATE		
	Facility ID: 00000039363		
	Facility Type: Gas Station		
	Other Type: Not reported		
	Total Tanks: 0004		
	Contact Name: Not reported		
	Telephone: 7147851876		
	Owner Name: MOBIL OIL CORPORATION		
	Owner Address: 612 S. FLOWER STREET		
	Owner City,St,Zip: LOS ANGELES, CA 90017		
	Tank Num: 001		
	Container Num: 1		
	Year Installed: Not reported		
	Tank Capacity: 00010000		
	Tank Used for: PRODUCT		
	Type of Fuel: UNLEADED		
	Tank Construction: Not reported		
	Leak Detection: Stock Inventor		
	Tank Num: 002		
	Container Num: 2		
	Year Installed: Not reported		
	Tank Capacity: 00008000		
	Tank Used for: PRODUCT		
	Type of Fuel: REGULAR		
	Tank Construction: Not reported		
	Leak Detection: Stock Inventor		
	Tank Num: 003		
	Container Num: 3		
	Year Installed: Not reported		
	Tank Capacity: 00006000		
	Tank Used for: PRODUCT		
	Type of Fuel: PREMIUM		
	Tank Construction: Not reported		
	Leak Detection: Stock Inventor		
	Tank Num: 004		
	Container Num: 4		
	Year Installed: Not reported		
	Tank Capacity: 00000280		
	Tank Used for: WASTE		
	Type of Fuel: WASTE OIL		
	Tank Construction: Not reported		
	Leak Detection: Stock Inventor		

MAP FINDINGS
FOCUS MAP 25

Map ID	Site	Database(s)	EPA ID Number
--------	------	-------------	---------------

838	MOBIL STATION 18-HQF 3399 ADAMS ST. RIVERSIDE, CA 92504	LUST CHMIRS	S105050706 N/A
-----	--	------------------------	---------------------------

LUST:

Region: STATE
 Status: Case Closed
 Chemical: Gasoline
 Local Case #: 200117656
 Case Number: 083303818T
 Qty Leaked: Not reported
 Abate Method: Not reported
 Case Type: Drinking Water Aquifer affected
 Cross Street: Not reported
 Enf Type: Not reported
 Funding: CLOS
 How Discovered: OM
 How Stopped: Not reported
 Leak Cause: UNK
 Leak Source: UNK
 Global Id: T0606599287
 Stop Date: 2001-01-25 00:00:00
 Confirm Leak: 2001-07-23 00:00:00
 Workplan: Not reported
 Prelim Assess: Not reported
 Pollution Char: Not reported
 Remed Plan: Not reported
 Remed Action: 2004-04-07 00:00:00
 Monitoring: 2006-07-13 00:00:00
 Report Date: 2007-03-29 00:00:00
 Discover Date: 2001-01-25 00:00:00
 Enforcement Dt: Not reported
 Release Date: 2001-07-23 00:00:00
 Review Date: Not reported
 Enter Date: Not reported
 MTBE Date: Not reported
 GW Qualifier: Not reported
 Soil Qualifier: Not reported
 Max MTBE GW ppb: Not reported
 Max MTBE Soil ppb: Not reported
 County: 33
 Org Name: Not reported
 Reg Board: Santa Ana Region
 Contact Person: Not reported
 Responsible Party: NICK PUIG
 RP Address: 3700 W. 190TH ST., TPT2-3
 Interim: Not reported
 Oversight Prgm: LUST
 MTBE Class: *
 MTBE Conc: 0
 MTBE Fuel: 1
 MTBE Tested: MTBE Detected. Site tested for MTBE and MTBE detected
 Staff: RS
 Staff Initials: SCB
 Lead Agency: Local Agency
 Local Agency: 33000L
 Hydr Basin #: UPPER SANTA ANA VALL
 Beneficial: Not reported
 Priority: Not reported

MAP FINDINGS
FOCUS MAP 25

Map ID	Site	Database(s)	EPA ID Number
--------	------	-------------	---------------

MOBIL STATION 18-HQF (Continued)

S105050706

Cleanup Fund Id: Not reported
 Work Suspended: Not reported
 Operator: NICK PUIG
 Water System Name: Not reported
 Well Name: Not reported
 Distance To Lust: 0
 Waste Discharge Global ID: Not reported
 Waste Disch Assigned Name: Not reported
 Summary: Haz Mat incident report filed : PIPING/DISPENSER UPGRADE

LUST:

Region: 8
 Case Type: Drinking Water Aquifer affected
 Cross Street: Not reported
 Enf Type: Not reported
 Funding: Not reported
 How Discovered: OM
 How Stopped: Not reported
 Leak Cause: UNK
 Leak Source: UNK
 Global ID: T0606599287
 How Stopped Date: 1/25/2001
 Review Date: 7/23/2001
 Workplan: Not reported
 Prelim Assess: Not reported
 Pollution Char: Not reported
 Remed Plan: Not reported
 Remed Action: Not reported
 Monitoring: Not reported
 Close Date: Not reported
 Discover Date: 1/25/2001
 Enforcement Date: Not reported
 Review Date: Not reported
 Enter Date: Not reported
 MTBE Date: 6/15/2004
 GW Qualifies: =
 Soil Qualifies: =
 Max MTBE GW: 110
 Max MTBE Soil: 270
 County: Riverside
 Operator: Not reported
 Regional Board: 08
 Facility Status: Leak being confirmed
 Substance: 8006619
 Facility Contact: Not reported
 Interim: Not reported
 Oversight Program: LUST
 Latitude: 33.927081
 Longitude: -117.419264
 MTBE Concentration: 0
 MTBE Fuel: 1
 MTBE Tested: YES
 Staff: RS
 Staff Initials: SCB
 Lead Agency: Local Agency
 Local Agency: 33000L
 Hydr Basin #: UPPER SANTA ANA VALL

MAP FINDINGS
FOCUS MAP 25

Map ID Site Database(s) EPA ID Number

MOBIL STATION 18-HQF (Continued)

S105050706

Beneficial: Not reported
 Priority: Not reported
 Cleanup Fund Id: Not reported
 Work Suspended: Not reported
 Local Case Num: 200117656
 Case Number: 083303818T
 Qty Leaked: Not reported
 Abate Method: Not reported
 MTBE Class: *
 Summary: Haz Mat incident report filed : PIPING/DISPENSER UPGRADE

CHMIRS:

OES Incident Number: 01-0712
 OES notification: 2/2/200103:35:08 PM
 OES Date: Not reported
 OES Time: Not reported
 Incident Date: Not reported
Date Completed: Not reported
 Property Use: Not reported
 Agency Id Number: Not reported
 Agency Incident Number: Not reported
 Time Notified: Not reported
 Time Completed: Not reported
 Surrounding Area: Not reported
 Estimated Temperature: Not reported
 Property Management: Not reported
 Special Studies 1: Not reported
 Special Studies 2: Not reported
 Special Studies 3: Not reported
 Special Studies 4: Not reported
 Special Studies 5: Not reported
 Special Studies 6: Not reported
 More Than Two Substances Involved?: Not reported
 Resp Agncy Personel # Of Decontaminated: Not reported
 Responding Agency Personel # Of Injuries: Not reported
 Responding Agency Personel # Of Fatalities: Not reported
 Others Number Of Decontaminated: Not reported
 Others Number Of Injuries: Not reported
 Others Number Of Fatalities: Not reported
 Vehicle Make/year: Not reported
 Vehicle License Number: Not reported
 Vehicle State: Not reported
 Vehicle Id Number: Not reported
 CA/DOT/PUC/ICC Number: Not reported
 Company Name: Not reported
 Reporting Officer Name/ID: Not reported
 Report Date: Not reported
 Comments: Not reported
 Facility Telephone: Not reported
 Waterway Involved: No
 Waterway: Not reported
 Spill Site: Not reported
 Cleanup By: Responsible Party
 Containment: Not reported
 What Happened: Not reported
 Type: Not reported
 Measure: Not reported

MAP FINDINGS
FOCUS MAP 25

Map ID	Site	Database(s)	EPA ID Number
--------	------	-------------	---------------

MOBIL STATION 18-HQF (Continued)

S105050706

Other:	Not reported
Date/Time:	Not reported
Year:	2001
Agency:	Tanknology
Incident Date:	2/2/200112:00:00 AM
Admin Agency:	Riverside City Fire Department
Amount:	Not reported
Contained:	Yes
Site Type:	Service Station
E Date:	Not reported
Substance:	Gasoline
Quantity Released:	Not reported
BBLs:	0
Cups:	0
CUFT:	0
Gallons:	0
Grams:	0
Pounds:	0
Liters:	0
Ounces:	0
Pints:	0
Quarts:	0
Sheen:	0
Tons:	0
Unknown:	0.000000
Description:	Not reported
Evacuations:	0
Number of Injuries:	0
Number of Fatalities:	0
Description:	Construction at site and soil samples taken and elevated Hydro-Carbons were found/KW

**838 EXXON MOBIL OIL CORPORATION
3399 ADAMS STREET
RIVERSIDE, CA 92504**

**FINDS 1007249303
110017213335**

FINDS:

Other Pertinent Environmental Activity Identified at Site

RCRAInfo is a national information system that supports the Resource Conservation and Recovery Act (RCRA) program through the tracking of events and activities related to facilities that generate, transport, and treat, store, or dispose of hazardous waste. RCRAInfo allows RCRA program staff to track the notification, permit, compliance, and corrective action activities required under RCRA.

MAP FINDINGS
FOCUS MAP 25

Map ID	Site	Database(s)	EPA ID Number
--------	------	-------------	---------------

838	MOBIL #18-HQF 3399 ADAMS ST RIVERSIDE, CA 92504	Cortese CA FID UST SWEEPS UST	S101589879 N/A
-----	--	--	---------------------------

Cortese:
Region: CORTESE
Facility Addr2: Not reported

CA FID UST:
Facility ID: 33000427
Regulated By: UTNKA
Regulated ID: 00039363
Cortese Code: Not reported
SIC Code: Not reported
Facility Phone: 7146872249
Mail To: Not reported
Mailing Address: 3225 GALLOWS RD
Mailing Address 2: Not reported
Mailing City,St,Zip: RIVERSIDE 92504
Contact: Not reported
Contact Phone: Not reported
DUNS Number: Not reported
NPDES Number: Not reported
EPA ID: Not reported
Comments: Not reported
Status: Active

SWEEPS UST:
Status: A
Comp Number: 39363
Number: 1
Board Of Equalization: 44-000400
Ref Date: 11-17-92
Act Date: 11-17-92
Created Date: 02-29-88
Tank Status: A
Owner Tank Id: 001267
Swrcb Tank Id: 33-000-039363-000001
Actv Date: 11-17-92
Capacity: 10000
Tank Use: M.V. FUEL
Stg: P
Content: LEADED
Number Of Tanks: 4

Status: A
Comp Number: 39363
Number: 1
Board Of Equalization: 44-000400
Ref Date: 11-17-92
Act Date: 11-17-92
Created Date: 02-29-88
Tank Status: A
Owner Tank Id: 001267
Swrcb Tank Id: 33-000-039363-000002
Actv Date: 11-17-92
Capacity: 12000
Tank Use: M.V. FUEL

MAP FINDINGS
FOCUS MAP 25

Map ID Site Database(s) EPA ID Number

MOBIL #18-HQF (Continued)

S101589879

Stg: P
Content: REG UNLEADED
Number Of Tanks: Not reported

Status: A
Comp Number: 39363
Number: 1
Board Of Equalization: 44-000400
Ref Date: 11-17-92
Act Date: 11-17-92
Created Date: 02-29-88
Tank Status: A
Owner Tank Id: 001267
Swrcb Tank Id: 33-000-039363-000003
Actv Date: 11-17-92
Capacity: 10000
Tank Use: M.V. FUEL
Stg: P
Content: REG UNLEADED
Number Of Tanks: Not reported

Status: A
Comp Number: 39363
Number: 1
Board Of Equalization: 44-000400
Ref Date: 11-17-92
Act Date: 11-17-92
Created Date: 02-29-88
Tank Status: A
Owner Tank Id: 001267
Swrcb Tank Id: 33-000-039363-000004
Actv Date: 11-17-92
Capacity: 1000
Tank Use: OIL
Stg: W
Content: WASTE OIL
Number Of Tanks: Not reported

838 EXXONMOBIL OIL CORPORATION #10773
3399 ADAMS ST
RIVERSIDE, CA 92504

UST U003791000
N/A

UST:
Region: RIVERSIDE
Total Tanks: 4

MAP FINDINGS
FOCUS MAP 25

Map ID	Site	Database(s)	EPA ID Number
838	3399 ADAMS ST RIVERSIDE, CA 92504	CHMIRS	S109038622 N/A
	CHMIRS: OES Incident Number: 07-6562 OES notification: 10/26/2007 09:17:54 AM OES Date: Not reported OES Time: Not reported Incident Date: Not reported Date Completed: Not reported Property Use: Not reported Agency Id Number: Not reported Agency Incident Number: Not reported Time Notified: Not reported Time Completed: Not reported Surrounding Area: Not reported Estimated Temperature: Not reported Property Management: Not reported Special Studies 1: Not reported Special Studies 2: Not reported Special Studies 3: Not reported Special Studies 4: Not reported Special Studies 5: Not reported Special Studies 6: Not reported More Than Two Substances Involved?: Not reported Resp Agncy Personel # Of Decontaminated: Not reported Responding Agency Personel # Of Injuries: Not reported Responding Agency Personel # Of Fatalities: Not reported Others Number Of Decontaminated: Not reported Others Number Of Injuries: Not reported Others Number Of Fatalities: Not reported Vehicle Make/year: Not reported Vehicle License Number: Not reported Vehicle State: Not reported Vehicle Id Number: Not reported CA/DOT/PUC/ICC Number: Not reported Company Name: Not reported Reporting Officer Name/ID: Not reported Report Date: Not reported Comments: Not reported Facility Telephone: Not reported Waterway Involved: Not reported Waterway: Not reported Spill Site: Not reported Cleanup By: Unknown Containment: Not reported What Happened: Not reported Type: Not reported Measure: Not reported Other: Not reported Date/Time: Not reported Year: 2007 Agency: Veeder Root Incident Date: 10/26/2007 12:00:00 AM Admin Agency: Riverside City Fire Department Amount: Not reported Contained: Unknown Site Type: Service Station		

MAP FINDINGS
FOCUS MAP 25

Map ID	Site	Database(s)	EPA ID Number
--------	------	-------------	---------------

(Continued)

S109038622

E Date: Not reported
 Substance: waste oil or gasoline
 Quantity Released: Not reported
 BBLs: 0
 Cups: 0
 CUFT: 0
 Gallons: 0.000000
 Grams: 0
 Pounds: 0
 Liters: 0
 Ounces: 0
 Pints: 0
 Quarts: 0
 Sheen: 0
 Tons: 0
 Unknown: 0
 Description: Not reported
 Evacuations: 0
 Number of Injuries: 0
 Number of Fatalities: 0
 Description: RP States: A line leaked onto the ground.

838 MOBIL STATION #18-HQF
3399 ADAMS ST
RIVERSIDE, CA 92504

UST U003981941
N/A

UST:
Local Agency: 33000
Facility ID: 523

838 3399 ADAMS ST
RIVERSIDE, CA 92504

RCRA-LQG 1007200129
CAL000055815

RCRA-LQG:
Date form received by agency: 02/28/2002
Facility name: Not reported
Facility address: 3399 ADAMS ST
RIVERSIDE, CA 92504
EPA ID: CAL000055815
Mailing address: 12265 W BAYAUD AVE
LAKEWOOD, CO 80228
Contact: WENDY MCCARVILLE
Contact address: Not reported
Not reported
Contact country: Not reported
Contact telephone: (303) 986-8011
Contact email: Not reported
EPA Region: Not reported
Classification: Large Quantity Generator
Description: Handler: generates 1,000 kg or more of hazardous waste during any calendar month; or generates more than 1 kg of acutely hazardous waste during any calendar month; or generates more than 100 kg of any

MAP FINDINGS
FOCUS MAP 25

Map ID	Site	Database(s)	EPA ID Number
--------	------	-------------	---------------

(Continued)

1007200129

residue or contaminated soil, waste or other debris resulting from the cleanup of a spill, into or on any land or water, of acutely hazardous waste during any calendar month; or generates 1 kg or less of acutely hazardous waste during any calendar month, and accumulates more than 1 kg of acutely hazardous waste at any time; or generates 100 kg or less of any residue or contaminated soil, waste or other debris resulting from the cleanup of a spill, into or on any land or water, of acutely hazardous waste during any calendar month, and accumulates more than 100 kg of that material at any time

Handler Activities Summary:

U.S. importer of hazardous waste:	No
Mixed waste (haz. and radioactive):	No
Recycler of hazardous waste:	Unknown
Transporter of hazardous waste:	Unknown
Treater, storer or disposer of HW:	No
Underground injection activity:	Unknown
On-site burner exemption:	Unknown
Furnace exemption:	Unknown
Used oil fuel burner:	No
Used oil processor:	No
User oil refiner:	No
Used oil fuel marketer to burner:	No
Used oil Specification marketer:	No
Used oil transfer facility:	No
Used oil transporter:	No
Off-site waste receiver:	Commercial status unknown

Universal Waste Summary:

Waste type:	Batteries
Accumulated waste on-site:	Unknown
Generated waste on-site:	Unknown

Waste type:	Lamps
Accumulated waste on-site:	Unknown
Generated waste on-site:	Unknown

Waste type:	Pesticides
Accumulated waste on-site:	Unknown
Generated waste on-site:	Unknown

Waste type:	Thermostats
Accumulated waste on-site:	Unknown
Generated waste on-site:	Unknown

Violation Status: No violations found

838

MOHAMADS MOBIL SERVICE
3399 ADAMS ST
RIVERSIDE, CA 92504

RCRA-SQG 1000596661
HAZNET CAD983606369

RCRA-SQG:

Date form received by agency:	09/19/1991
Facility name:	MOHAMADS MOBIL SERVICE
Facility address:	3399 ADAMS ST RIVERSIDE, CA 92504
EPA ID:	CAD983606369
Mailing address:	ADAMS ST

MAP FINDINGS
FOCUS MAP 25

Map ID Site Database(s) EPA ID Number

MOHAMADS MOBIL SERVICE (Continued)

1000596661

Contact: RIVERSIDE, CA 92504
MOHAMAD KHALED
Contact address: 3399 ADAMS ST
RIVERSIDE, CA 92504
Contact country: US
Contact telephone: (714) 687-2249
Contact email: Not reported
EPA Region: 09
Classification: Small Small Quantity Generator
Description: Handler: generates more than 100 and less than 1000 kg of hazardous waste during any calendar month and accumulates less than 6000 kg of hazardous waste at any time; or generates 100 kg or less of hazardous waste during any calendar month, and accumulates more than 1000 kg of hazardous waste at any time

Owner/Operator Summary:

Owner/operator name: MOHAMAD KHALED
Owner/operator address: 7240 WOOD RD
RIVERSIDE, CA 92506
Owner/operator country: Not reported
Owner/operator telephone: (714) 780-2685
Legal status: Private
Owner/Operator Type: Owner
Owner/Op start date: Not reported
Owner/Op end date: Not reported

Handler Activities Summary:

U.S. importer of hazardous waste: Unknown
Mixed waste (haz. and radioactive): Unknown
Recycler of hazardous waste: No
Transporter of hazardous waste: No
Treater, storer or disposer of HW: No
Underground injection activity: No
On-site burner exemption: Unknown
Furnace exemption: Unknown
Used oil fuel burner: No
Used oil processor: No
User oil refiner: No
Used oil fuel marketer to burner: No
Used oil Specification marketer: No
Used oil transfer facility: No
Used oil transporter: No
Off-site waste receiver: Commercial status unknown

Violation Status: No violations found

HAZNET:

Gepaid: CAD983606369
Contact: MOHAMAD KHALED
Telephone: 7147802685
Facility Addr2: Not reported
Mailing Name: Not reported
Mailing Address: 3399 ADAMS ST
Mailing City,St,Zip: RIVERSIDE, CA 925044063
Gen County: Riverside
TSD EPA ID: CAD099452708
TSD County: Los Angeles

MAP FINDINGS
FOCUS MAP 25

Map ID	Site	Database(s)	EPA ID Number
	MOHAMADS MOBIL SERVICE (Continued) Waste Category: Oil/water separation sludge Disposal Method: Transfer Station Tons: .6838 Facility County: Riverside		1000596661
838	ADAMS SERVICE CENTER INC. 3399 ADAMS ST RIVERSIDE, CA 92504 FINDS: Other Pertinent Environmental Activity Identified at Site California - Hazardous Waste Tracking System - Datamart	FINDS	1008153153 110018993179
838	MOBIL #18-HQF 3399 ADAMS ST RIVERSIDE, CA LUST: Region: RIVERSIDE Site Closed: Yes Employee ID: 2 Facility ID: 200117656 Case Type: Drinking Water Aquifer affected Status: 9	LUST	S105075734 N/A
838	EXXONMOBIL OIL CORPORATION #10773 3399 ADAMS STREET RIVERSIDE, CA 92504 HAZNET: Gepaid: CAL000055815 Contact: MOBIL Telephone: 7038465734 Facility Addr2: Not reported Mailing Name: Not reported Mailing Address: PO BOX 142667 Mailing City,St,Zip: AUSTIN, TX 787142667 Gen County: Riverside TSD EPA ID: CAD028409019 TSD County: Los Angeles Waste Category: Unspecified oil-containing waste Disposal Method: Treatment, Tank Tons: 1.4050 Facility County: Riverside Gepaid: CAL000055815 Contact: MOBIL Telephone: 7038465734 Facility Addr2: Not reported Mailing Name: Not reported Mailing Address: PO BOX 142667 Mailing City,St,Zip: AUSTIN, TX 787142667 Gen County: Riverside	HAZNET	S102813613 N/A

MAP FINDINGS
FOCUS MAP 25

Map ID Site Database(s) EPA ID Number

EXXONMOBIL OIL CORPORATION #10773 (Continued)

S102813613

TSD EPA ID: CAD044429835
TSD County: Los Angeles
Waste Category: Other inorganic solid waste
Disposal Method: Disposal, Other
Tons: .0125
Facility County: Riverside

Gepaid: CAL000055815
Contact: DALE VIATOR, ENVT'L ADVISOR
Telephone: 2816548470
Facility Addr2: Not reported
Mailing Name: Not reported
Mailing Address: 16825 NORTHCHASE DRIVE ROOM 911
Mailing City,St,Zip: HOUSTON, TX 770600000
Gen County: Riverside
TSD EPA ID: CAD028409019
TSD County: Los Angeles
Waste Category: Aqueous solution with 10% or more total organic residues
Disposal Method: Treatment, Tank
Tons: 0.45
Facility County: Not reported

Gepaid: CAL000055815
Contact: MOBIL
Telephone: 7038465734
Facility Addr2: Not reported
Mailing Name: Not reported
Mailing Address: PO BOX 142667
Mailing City,St,Zip: AUSTIN, TX 787142667
Gen County: Riverside
TSD EPA ID: CAD028409019
TSD County: Los Angeles
Waste Category: Aqueous solution with less than 10% total organic residues
Disposal Method: Treatment, Tank
Tons: .4126
Facility County: Riverside

Gepaid: CAL000055815
Contact: MOBIL
Telephone: 7038465734
Facility Addr2: Not reported
Mailing Name: Not reported
Mailing Address: PO BOX 142667
Mailing City,St,Zip: AUSTIN, TX 787142667
Gen County: Riverside
TSD EPA ID: CAT080013352
TSD County: Los Angeles
Waste Category: Tank bottom waste
Disposal Method: Recycler
Tons: .5796
Facility County: Riverside

[Click this hyperlink](#) while viewing on your computer to access
20 additional CA_HAZNET: record(s) in the EDR Site Report.

MAP FINDINGS
FOCUS MAP 25

Map ID	Site	Database(s)	EPA ID Number
--------	------	-------------	---------------

838	CHEVRON #95380 8315 INDIANA AVE RIVERSIDE, CA 92504	CA FID UST SWEEPS UST	U002095303 N/A
-----	--	----------------------------------	---------------------------

CA FID UST:

Facility ID: 33007140
 Regulated By: UTNKA
 Regulated ID: 00062751
 Cortese Code: Not reported
 SIC Code: Not reported
 Facility Phone: Not reported
 Mail To: Not reported
 Mailing Address: P O BOX 2833
 Mailing Address 2: Not reported
 Mailing City,St,Zip: RIVERSIDE 92504
 Contact: Not reported
 Contact Phone: Not reported
 DUNs Number: Not reported
 NPDES Number: Not reported
 EPA ID: Not reported
 Comments: Not reported
 Status: Active

SWEEPS UST:

Status: A
 Comp Number: 62751
 Number: 1
 Board Of Equalization: 44-018442
 Ref Date: 10-28-92
 Act Date: 10-28-92
 Created Date: 02-29-88
 Tank Status: A
 Owner Tank Id: 000281
 Swrcb Tank Id: 33-000-062751-000001
 Actv Date: 10-28-92
 Capacity: 10000
 Tank Use: M.V. FUEL
 Stg: P
 Content: REG UNLEADED
 Number Of Tanks: 4

Status: A
 Comp Number: 62751
 Number: 1
 Board Of Equalization: 44-018442
 Ref Date: 10-28-92
 Act Date: 10-28-92
 Created Date: 02-29-88
 Tank Status: A
 Owner Tank Id: 000281
 Swrcb Tank Id: 33-000-062751-000002
 Actv Date: 10-28-92
 Capacity: 10000
 Tank Use: M.V. FUEL
 Stg: P
 Content: MID GRADE UN
 Number Of Tanks: Not reported

Status: A

MAP FINDINGS
FOCUS MAP 25

Map ID	Site	Database(s)	EPA ID Number
--------	------	-------------	---------------

CHEVRON #95380 (Continued)

U002095303

Comp Number: 62751
 Number: 1
 Board Of Equalization: 44-018442
 Ref Date: 10-28-92
 Act Date: 10-28-92
 Created Date: 02-29-88
 Tank Status: A
 Owner Tank Id: 000281
 Swrcb Tank Id: 33-000-062751-000003
 Actv Date: 10-28-92
 Capacity: 10000
 Tank Use: M.V. FUEL
 Stg: P
 Content: REG UNLEADED
 Number Of Tanks: Not reported

Status: A
 Comp Number: 62751
 Number: 1
 Board Of Equalization: 44-018442
 Ref Date: 10-28-92
 Act Date: 10-28-92
 Created Date: 02-29-88
 Tank Status: A
 Owner Tank Id: 000281
 Swrcb Tank Id: 33-000-062751-000004
 Actv Date: 10-28-92
 Capacity: 1000
 Tank Use: OIL
 Stg: W
 Content: WASTE OIL
 Number Of Tanks: Not reported

838

**CHEVRON 95380
8315 INDIANA
RIVERSIDE, CA 92504**

**HAZNET S103673780
N/A**

HAZNET:

Gepaid: CAL000161530
 Contact: CHERVON PRODUCTS CO
 Telephone: 9258425931
 Facility Addr2: Not reported
 Mailing Name: Not reported
 Mailing Address: PO BOX 6004
 Mailing City,St,Zip: SAN RAMON, CA 945830000
 Gen County: Riverside
 TSD EPA ID: CAD008302903
 TSD County: Los Angeles
 Waste Category: Unspecified solvent mixture Waste
 Disposal Method: Recycler
 Tons: 1.2510
 Facility County: Riverside

Gepaid: CAL000161530
 Contact: CHERVON PRODUCTS CO
 Telephone: 9258425931
 Facility Addr2: Not reported
 Mailing Name: Not reported

MAP FINDINGS
FOCUS MAP 25

Map ID Site Database(s) EPA ID Number

CHEVRON 95380 (Continued)

S103673780

Mailing Address: PO BOX 6004
Mailing City,St,Zip: SAN RAMON, CA 945830000
Gen County: Riverside
TSD EPA ID: CAD982484933
TSD County: 7
Waste Category: Other empty containers 30 gallons or more
Disposal Method: Disposal, Other
Tons: 15.5000
Facility County: Riverside

Gepaid: CAL000161530
Contact: CHERVON PRODUCTS CO
Telephone: 9258425931
Facility Addr2: Not reported
Mailing Name: Not reported
Mailing Address: PO BOX 6004
Mailing City,St,Zip: SAN RAMON, CA 945830000
Gen County: Riverside
TSD EPA ID: CAD982484933
TSD County: 7
Waste Category: Empty containers less than 30 gallons
Disposal Method: Recycler
Tons: .5000
Facility County: Riverside

838

**95380
8315 INDIANA AVE
RIVERSIDE, CA 92504**

**HIST UST U001576372
N/A**

HIST UST:
Region: STATE
Facility ID: 00000062751
Facility Type: Gas Station
Other Type: Not reported
Total Tanks: 0005
Contact Name: IDE,CHARLES
Telephone: 687702
Owner Name: CHEVRON U.S.A. INC.
Owner Address: 575 MARKET
Owner City,St,Zip: SAN FRANCISCO, CA 94105

Tank Num: 001
Container Num: 1
Year Installed: 1962
Tank Capacity: 00003000
Tank Used for: PRODUCT
Type of Fuel: Not reported
Tank Construction: 0000170 unknown
Leak Detection: Stock Inventor

Tank Num: 002
Container Num: 2
Year Installed: 1962
Tank Capacity: 00005000
Tank Used for: PRODUCT
Type of Fuel: Not reported
Tank Construction: 0000250 unknown
Leak Detection: Stock Inventor

MAP FINDINGS
FOCUS MAP 25

Map ID	Site	Database(s)	EPA ID Number
--------	------	-------------	---------------

95380 (Continued)

U001576372

Tank Num: 003
 Container Num: 3
 Year Installed: 1962
 Tank Capacity: 00006000
 Tank Used for: PRODUCT
 Type of Fuel: Not reported
 Tank Construction: 0000250 unknown
 Leak Detection: Stock Inventor

Tank Num: 004
 Container Num: 4
 Year Installed: 1968
 Tank Capacity: 00010000
 Tank Used for: PRODUCT
 Type of Fuel: Not reported
 Tank Construction: 0000250 unknown
 Leak Detection: Stock Inventor

Tank Num: 005
 Container Num: 5
 Year Installed: 1962
 Tank Capacity: 00000550
 Tank Used for: WASTE
 Type of Fuel: Not reported
 Tank Construction: 0000100 unknown
 Leak Detection: Stock Inventor

838

**QUAID IMPORTS
 8330 AUTO DR
 RIVERSIDE, CA 92504**

**CA FID UST S101590277
 SWEEPS UST N/A**

CA FID UST:

Facility ID: 33006940
 Regulated By: UTNKA
 Regulated ID: Not reported
 Cortese Code: Not reported
 SIC Code: Not reported
 Facility Phone: 7146889420
 Mail To: Not reported
 Mailing Address: 8330 INDIANA AVE
 Mailing Address 2: Not reported
 Mailing City,St,Zip: RIVERSIDE 92504
 Contact: Not reported
 Contact Phone: Not reported
 DUNs Number: Not reported
 NPDES Number: Not reported
 EPA ID: Not reported
 Comments: Not reported
 Status: Active

SWEEPS UST:

Status: A
 Comp Number: 21740
 Number: 1
 Board Of Equalization: 44-018084
 Ref Date: 11-17-92
 Act Date: 11-17-92

MAP FINDINGS
FOCUS MAP 25

Map ID Site Database(s) EPA ID Number

RIVERSIDE METRO AUTO GROUP L L C (Continued)

1000247601

Owner/Operator Type: Owner
Owner/Op start date: Not reported
Owner/Op end date: Not reported

Owner/operator name: NOT REQUIRED
Owner/operator address: NOT REQUIRED
NOT REQUIRED, ME 99999

Owner/operator country: Not reported
Owner/operator telephone: (415) 555-1212
Legal status: Private
Owner/Operator Type: Operator
Owner/Op start date: Not reported
Owner/Op end date: Not reported

Handler Activities Summary:

U.S. importer of hazardous waste: Unknown
Mixed waste (haz. and radioactive): Unknown
Recycler of hazardous waste: No
Transporter of hazardous waste: No
Treater, storer or disposer of HW: No
Underground injection activity: No
On-site burner exemption: Unknown
Furnace exemption: Unknown
Used oil fuel burner: No
Used oil processor: No
User oil refiner: No
Used oil fuel marketer to burner: No
Used oil Specification marketer: No
Used oil transfer facility: No
Used oil transporter: No
Off-site waste receiver: Commercial status unknown

Historical Generators:

Date form received by agency: 09/01/1996
Facility name: RIVERSIDE METRO AUTO GROUP L L C
Classification: Small Quantity Generator

Hazardous Waste Summary:

Waste code: D001
Waste name: IGNITABLE HAZARDOUS WASTES ARE THOSE WASTES WHICH HAVE A FLASHPOINT OF LESS THAN 140 DEGREES FAHRENHEIT AS DETERMINED BY A PENSKY-MARTENS CLOSED CUP FLASH POINT TESTER. ANOTHER METHOD OF DETERMINING THE FLASH POINT OF A WASTE IS TO REVIEW THE MATERIAL SAFETY DATA SHEET, WHICH CAN BE OBTAINED FROM THE MANUFACTURER OR DISTRIBUTOR OF THE MATERIAL. LACQUER THINNER IS AN EXAMPLE OF A COMMONLY USED SOLVENT WHICH WOULD BE CONSIDERED AS IGNITABLE HAZARDOUS WASTE.

Violation Status: No violations found

Evaluation Action Summary:

Evaluation date: 05/28/1993
Evaluation: COMPLIANCE EVALUATION INSPECTION ON-SITE
Area of violation: Not reported
Date achieved compliance: Not reported
Evaluation lead agency: State Contractor/Grantee

MAP FINDINGS
FOCUS MAP 25

Map ID Site Database(s) EPA ID Number

RIVERSIDE METRO AUTO GROUP L L C (Continued)

1000247601

FINDS:

Other Pertinent Environmental Activity Identified at Site

California - Hazardous Waste Tracking System - Datamart

The NEI (National Emissions Inventory) database contains information on stationary and mobile sources that emit criteria air pollutants and their precursors, as well as hazardous air pollutants (HAPs).

RCRAInfo is a national information system that supports the Resource Conservation and Recovery Act (RCRA) program through the tracking of events and activities related to facilities that generate, transport, and treat, store, or dispose of hazardous waste. RCRAInfo allows RCRA program staff to track the notification, permit, compliance, and corrective action activities required under RCRA.

HAZNET:

Gepaid: CAL000190756
Contact: STEVE SEIDNER/GEN MGR
Telephone: 6263581155
Facility Addr2: Not reported
Mailing Name: Not reported
Mailing Address: 2525 E WORKMAN AVE
Mailing City,St,Zip: WEST COVINA, CA 917910000
Gen County: Riverside
TSD EPA ID: CAD008252405
TSD County: Los Angeles
Waste Category: Unspecified solvent mixture Waste
Disposal Method: Recycler
Tons: 0.53
Facility County: Not reported

Gepaid: CAD094134079
Contact: LEN SOUTHWICK DIR OPS
Telephone: 9096889420
Facility Addr2: Not reported
Mailing Name: Not reported
Mailing Address: 8330 INDIANA AVE
Mailing City,St,Zip: RIVERSIDE, CA 925044042
Gen County: Riverside
TSD EPA ID: NVR000037432
TSD County: 99
Waste Category: Unspecified aqueous solution
Disposal Method: Not reported
Tons: 2.23
Facility County: Not reported

Gepaid: CAD094134079
Contact: ROBERT A QUAID
Telephone: 9096889420
Facility Addr2: Not reported
Mailing Name: Not reported
Mailing Address: 8330 INDIANA AVE
Mailing City,St,Zip: RIVERSIDE, CA 925044042
Gen County: Riverside

MAP FINDINGS
FOCUS MAP 25

Map ID	Site	Database(s)	EPA ID Number
--------	------	-------------	---------------

RIVERSIDE METRO AUTO GROUP L L C (Continued)

1000247601

TSD EPA ID: CAT000613893
TSD County: Los Angeles
Waste Category: Aqueous solution with less than 10% total organic residues
Disposal Method: Not reported
Tons: .0750
Facility County: Riverside

Gepaid: CAD094134079
Contact: ROBERT A QUAID
Telephone: 9096889420
Facility Addr2: Not reported
Mailing Name: Not reported
Mailing Address: 8330 INDIANA AVE
Mailing City,St,Zip: RIVERSIDE, CA 925044042

Gen County: Riverside
TSD EPA ID: CAT000613893
TSD County: Los Angeles
Waste Category: Aqueous solution with less than 10% total organic residues
Disposal Method: Transfer Station
Tons: .1584
Facility County: Riverside

Gepaid: CAD094134079
Contact: ROBERT A QUAID
Telephone: 9096889420
Facility Addr2: Not reported
Mailing Name: Not reported
Mailing Address: 8330 INDIANA AVE
Mailing City,St,Zip: RIVERSIDE, CA 925044042
Gen County: Riverside
TSD EPA ID: CAT000613893
TSD County: Los Angeles
Waste Category: Aqueous solution with less than 10% total organic residues
Disposal Method: Treatment, Tank
Tons: .0750
Facility County: Riverside

[Click this hyperlink](#) while viewing on your computer to access 28 additional CA_HAZNET: record(s) in the EDR Site Report.

LUST:

Region: STATE
Status: Case Closed
Chemical: Unleaded Gasoline
Local Case #: 91826
Case Number: 083301935T
Qty Leaked: Not reported
Abate Method: Not reported
Case Type: Soil only
Cross Street: Not reported
Enf Type: Not reported
Funding: CLOS
How Discovered: Not reported
How Stopped: Not reported
Leak Cause: UNK
Leak Source: UNK
Global Id: T0606500250

MAP FINDINGS
FOCUS MAP 25

Map ID Site Database(s) EPA ID Number

RIVERSIDE METRO AUTO GROUP L L C (Continued)

1000247601

Stop Date: Not reported
 Confirm Leak: Not reported
 Workplan: 1991-10-31 00:00:00
 Prelim Assess: Not reported
 Pollution Char: Not reported
 Remed Plan: Not reported
 Remed Action: Not reported
 Monitoring: Not reported
 Report Date: 1992-03-20 00:00:00
 Discover Date: Not reported
 Enforcement Dt: Not reported
 Release Date: 1991-10-31 00:00:00
 Review Date: 1991-10-31 00:00:00
 Enter Date: Not reported
 MTBE Date: Not reported
 GW Qualifier: Not reported
 Soil Qualifier: Not reported
 Max MTBE GW ppb: Not reported
 Max MTBE Soil ppb: Not reported
 County: 33
 Org Name: Not reported
 Reg Board: Santa Ana Region
 Contact Person: Not reported
 Responsible Party: QUAID INTERNATIONAL
 RP Address: 8330 INDIANA AVENUE RIVERSIDE CA 92504
 Interim: Not reported
 Oversight Prgm: LUST
 MTBE Class: *
 MTBE Conc: 0
 MTBE Fuel: 1
 MTBE Tested: Site NOT Tested for MTBE.Includes Unknown and Not Analyzed.
 Staff: PAH
 Staff Initials: SCB
 Lead Agency: Local Agency
 Local Agency: 33000L
 Hydr Basin #: UPPER SANTA ANA VALL
 Beneficial: Not reported
 Priority: Not reported
 Cleanup Fund Id: Not reported
 Work Suspended: Not reported
 Operator: Not reported
 Water System Name: CAMP LACKEY
 Well Name: Not reported
 Distance To Lust: 0
 Waste Discharge Global ID: W0606501098
 Waste Disch Assigned Name: 3301098-001GEN
 Summary: 03/20/92 SECOND CLOSURE LETTER

LUST:

Region: 8
 Case Type: Soil only
 Cross Street: Not reported
 Enf Type: CLOS
 Funding: Not reported
 How Discovered: Not reported
 How Stopped: Not reported
 Leak Cause: UNK

MAP FINDINGS
FOCUS MAP 25

Map ID Site Database(s) EPA ID Number

RIVERSIDE METRO AUTO GROUP L L C (Continued)

1000247601

Leak Source: UNK
 Global ID: T0606500250
 How Stopped Date: Not reported
 Review Date: Not reported
 Workplan: 10/31/1991
 Prelim Assess: Not reported
 Pollution Char: Not reported
 Remed Plan: Not reported
 Remed Action: Not reported
 Monitoring: Not reported
 Close Date: 3/20/1992
 Discover Date: Not reported
 Enforcement Date: Not reported
 Review Date: 10/31/1991
 Enter Date: Not reported
 MTBE Date: Not reported
 GW Qualifies: Not reported
 Soil Qualifies: Not reported
 Max MTBE GW: Not reported
 Max MTBE Soil: Not reported
 County: Riverside
 Operator: Not reported
 Regional Board: 08
 Facility Status: Case Closed
 Substance: 12031
 Facility Contact: Not reported
 Interim: Not reported
 Oversight Program: LUST
 Latitude: 33.9263036
 Longitude: -117.419636
 MTBE Concentration: 0
 MTBE Fuel: 1
 MTBE Tested: NT
 Staff: PAH
 Staff Initials: UNK
 Lead Agency: Local Agency
 Local Agency: 33000L
 Hydr Basin #: UPPER SANTA ANA VALL
 Beneficial: Not reported
 Priority: Not reported
 Cleanup Fund Id: Not reported
 Work Suspended: Not reported
 Local Case Num: Not reported
 Case Number: 083301935T
 Qty Leaked: Not reported
 Abate Method: Not reported
 MTBE Class: *
 Summary: 03/20/92 SECOND CLOSURE LETTER

LUST:

Region: RIVERSIDE
 Site Closed: Yes
 Employee ID: 2
 Facility ID: 91826
 Case Type: Soil only
 Status: 9

MAP FINDINGS
FOCUS MAP 25

Map ID	Site	Database(s)	EPA ID Number
--------	------	-------------	---------------

RIVERSIDE METRO AUTO GROUP L L C (Continued)

1000247601

Cortese:
Region: CORTESE
Facility Addr2: 8330 INDIANA AVE

**838 SEIDNERS COLLISION CTR/RIVERSIDE
8330 INDIANA AVE
RIVERSIDE, CA 92504**

**HAZNET S104550112
EMI N/A**

HAZNET:
Gepaid: CAL000190756
Contact: STEVE SEIDNER/GEN MGR
Telephone: 6263581155
Facility Addr2: Not reported
Mailing Name: Not reported
Mailing Address: 2525 E WORKMAN AVE
Mailing City,St,Zip: WEST COVINA, CA 917910000
Gen County: Riverside
TSD EPA ID: Not reported
TSD County: Los Angeles
Waste Category: Unspecified aqueous solution
Disposal Method: Recycler
Tons: 0.20
Facility County: Not reported

Gepaid: CAL000190756
Contact: SEIDNER & CO INC
Telephone: 0000000000
Facility Addr2: Not reported
Mailing Name: Not reported
Mailing Address: 2525 E WORKMAN AVE
Mailing City,St,Zip: WEST COVINA, CA 917910000
Gen County: Riverside
TSD EPA ID: CAD099452708
TSD County: Los Angeles
Waste Category: Unspecified aqueous solution
Disposal Method: Recycler
Tons: .2085
Facility County: Riverside

EMI:
Year: 1990
Carbon Monoxide Emissions Tons/Yr: 33
Air Basin: SC
Facility ID: 40869
Air District Name: SC
SIC Code: 5511
Air District Name: SOUTH COAST AQMD
Community Health Air Pollution Info System: Not reported
Consolidated Emission Reporting Rule: Not reported
Total Organic Hydrocarbon Gases Tons/Yr: 4
Reactive Organic Gases Tons/Yr: 4
Carbon Monoxide Emissions Tons/Yr: 0
NOX - Oxides of Nitrogen Tons/Yr: 0
SOX - Oxides of Sulphur Tons/Yr: 0
Particulate Matter Tons/Yr: 0
Part. Matter 10 Micrometers & Smlr Tons/Yr: 0

MAP FINDINGS
FOCUS MAP 25

Map ID	Site	Database(s)	EPA ID Number
--------	------	-------------	---------------

SEIDNERS COLLISION CTR/RIVERSIDE (Continued)

S104550112

Year: 1995
 Carbon Monoxide Emissions Tons/Yr: 33
 Air Basin: SC
 Facility ID: 40869
 Air District Name: SC
 SIC Code: 5511
 Air District Name: SOUTH COAST AQMD
 Community Health Air Pollution Info System: Not reported
 Consolidated Emission Reporting Rule: Not reported
 Total Organic Hydrocarbon Gases Tons/Yr: 4
 Reactive Organic Gases Tons/Yr: 4
 Carbon Monoxide Emissions Tons/Yr: 0
 NOX - Oxides of Nitrogen Tons/Yr: 0
 SOX - Oxides of Sulphur Tons/Yr: 0
 Particulate Matter Tons/Yr: 0
 Part. Matter 10 Micrometers & Smlr Tons/Yr: 0

Year: 1996
 Carbon Monoxide Emissions Tons/Yr: 33
 Air Basin: SC
 Facility ID: 40869
 Air District Name: SC
 SIC Code: 5511
 Air District Name: SOUTH COAST AQMD
 Community Health Air Pollution Info System: Not reported
 Consolidated Emission Reporting Rule: Not reported
 Total Organic Hydrocarbon Gases Tons/Yr: 5
 Reactive Organic Gases Tons/Yr: 4
 Carbon Monoxide Emissions Tons/Yr: 0
 NOX - Oxides of Nitrogen Tons/Yr: 0
 SOX - Oxides of Sulphur Tons/Yr: 0
 Particulate Matter Tons/Yr: 0
 Part. Matter 10 Micrometers & Smlr Tons/Yr: 0

Year: 1997
 Carbon Monoxide Emissions Tons/Yr: 33
 Air Basin: SC
 Facility ID: 40869
 Air District Name: SC
 SIC Code: 5511
 Air District Name: SOUTH COAST AQMD
 Community Health Air Pollution Info System: Not reported
 Consolidated Emission Reporting Rule: Not reported
 Total Organic Hydrocarbon Gases Tons/Yr: 5
 Reactive Organic Gases Tons/Yr: 4
 Carbon Monoxide Emissions Tons/Yr: 0
 NOX - Oxides of Nitrogen Tons/Yr: 0
 SOX - Oxides of Sulphur Tons/Yr: 0
 Particulate Matter Tons/Yr: 0
 Part. Matter 10 Micrometers & Smlr Tons/Yr: 0

Year: 1998
 Carbon Monoxide Emissions Tons/Yr: 33
 Air Basin: SC
 Facility ID: 40869
 Air District Name: SC
 SIC Code: 5511

MAP FINDINGS
FOCUS MAP 25

Map ID Site Database(s) EPA ID Number

SEIDNERS COLLISION CTR/RIVERSIDE (Continued)

S104550112

Air District Name: SOUTH COAST AQMD
 Community Health Air Pollution Info System: Not reported
 Consolidated Emission Reporting Rule: Not reported
 Total Organic Hydrocarbon Gases Tons/Yr: 5
 Reactive Organic Gases Tons/Yr: 4
 Carbon Monoxide Emissions Tons/Yr: 0
 NOX - Oxides of Nitrogen Tons/Yr: 0
 SOX - Oxides of Sulphur Tons/Yr: 0
 Particulate Matter Tons/Yr: 0
 Part. Matter 10 Micrometers & Smlr Tons/Yr: 0

Year: 1999

Carbon Monoxide Emissions Tons/Yr: 33
 Air Basin: SC
 Facility ID: 40869

Air District Name: SC
 SIC Code: 5511

Air District Name: SOUTH COAST AQMD
 Community Health Air Pollution Info System: Not reported
 Consolidated Emission Reporting Rule: Not reported
 Total Organic Hydrocarbon Gases Tons/Yr: 5
 Reactive Organic Gases Tons/Yr: 4
 Carbon Monoxide Emissions Tons/Yr: 0
 NOX - Oxides of Nitrogen Tons/Yr: 0
 SOX - Oxides of Sulphur Tons/Yr: 0
 Particulate Matter Tons/Yr: 0
 Part. Matter 10 Micrometers & Smlr Tons/Yr: 0

Year: 2000

Carbon Monoxide Emissions Tons/Yr: 33
 Air Basin: SC
 Facility ID: 40869

Air District Name: SC
 SIC Code: 5511

Air District Name: SOUTH COAST AQMD
 Community Health Air Pollution Info System: Not reported
 Consolidated Emission Reporting Rule: Not reported
 Total Organic Hydrocarbon Gases Tons/Yr: 5
 Reactive Organic Gases Tons/Yr: 4
 Carbon Monoxide Emissions Tons/Yr: 0
 NOX - Oxides of Nitrogen Tons/Yr: 0
 SOX - Oxides of Sulphur Tons/Yr: 0
 Particulate Matter Tons/Yr: 0
 Part. Matter 10 Micrometers & Smlr Tons/Yr: 0

Year: 2001

Carbon Monoxide Emissions Tons/Yr: 33
 Air Basin: SC
 Facility ID: 40869

Air District Name: SC
 SIC Code: 5511

Air District Name: SOUTH COAST AQMD
 Community Health Air Pollution Info System: Not reported
 Consolidated Emission Reporting Rule: Not reported
 Total Organic Hydrocarbon Gases Tons/Yr: 5
 Reactive Organic Gases Tons/Yr: 4
 Carbon Monoxide Emissions Tons/Yr: 0

MAP FINDINGS
FOCUS MAP 25

Map ID	Site	Database(s)	EPA ID Number
--------	------	-------------	---------------

SEIDNERS COLLISION CTR/RIVERSIDE (Continued)

S104550112

NOX - Oxides of Nitrogen Tons/Yr: 0
 SOX - Oxides of Sulphur Tons/Yr: 0
 Particulate Matter Tons/Yr: 0
 Part. Matter 10 Micrometers & Smlr Tons/Yr: 0

842

**RIVERSIDE PORSCHE AUDI
 3250 ADAMS ST
 RIVERSIDE, CA 92504**

**CA FID UST S101590238
 SWEEPS UST N/A**

CA FID UST:

Facility ID: 33006852
 Regulated By: UTNKA
 Regulated ID: Not reported
 Cortese Code: Not reported
 SIC Code: Not reported
 Facility Phone: 7146871177
 Mail To: Not reported
 Mailing Address: 3590 CENTRAL AVE
 Mailing Address 2: Not reported
 Mailing City,St,Zip: RIVERSIDE 92504
 Contact: Not reported
 Contact Phone: Not reported
 DUNs Number: Not reported
 NPDES Number: Not reported
 EPA ID: Not reported
 Comments: Not reported
 Status: Active

SWEEPS UST:

Status: A
 Comp Number: 2327
 Number: 1
 Board Of Equalization: 44-017880
 Ref Date: 06-25-90
 Act Date: 06-25-90
 Created Date: 04-21-89
 Tank Status: A
 Owner Tank Id: 001209
 Swrcb Tank Id: 33-000-002327-000001
 Actv Date: 06-25-90
 Capacity: 1000
 Tank Use: OIL
 Stg: W
 Content: WASTE OIL
 Number Of Tanks: 1

MAP FINDINGS
FOCUS MAP 25

Map ID Site Database(s) EPA ID Number

LEXUS OF RIVERSIDE (Continued)

1000455637

Handler Activities Summary:

U.S. importer of hazardous waste: No
Mixed waste (haz. and radioactive): No
Recycler of hazardous waste: No
Transporter of hazardous waste: No
Treater, storer or disposer of HW: No
Underground injection activity: No
On-site burner exemption: No
Furnace exemption: No
Used oil fuel burner: No
Used oil processor: No
User oil refiner: No
Used oil fuel marketer to burner: No
Used oil Specification marketer: No
Used oil transfer facility: No
Used oil transporter: No
Off-site waste receiver: Commercial status unknown

Historical Generators:

Date form received by agency: 07/16/1990
Facility name: LEXUS OF RIVERSIDE
Classification: Small Quantity Generator

Hazardous Waste Summary:

Waste code: D001
Waste name: IGNITABLE HAZARDOUS WASTES ARE THOSE WASTES WHICH HAVE A FLASHPOINT OF LESS THAN 140 DEGREES FAHRENHEIT AS DETERMINED BY A PENSKEY-MARTENS CLOSED CUP FLASH POINT TESTER. ANOTHER METHOD OF DETERMINING THE FLASH POINT OF A WASTE IS TO REVIEW THE MATERIAL SAFETY DATA SHEET, WHICH CAN BE OBTAINED FROM THE MANUFACTURER OR DISTRIBUTOR OF THE MATERIAL. LACQUER THINNER IS AN EXAMPLE OF A COMMONLY USED SOLVENT WHICH WOULD BE CONSIDERED AS IGNITABLE HAZARDOUS WASTE.

Violation Status: No violations found

FINDS:

Other Pertinent Environmental Activity Identified at Site

California - Hazardous Waste Tracking System - Datamart

RCRAInfo is a national information system that supports the Resource Conservation and Recovery Act (RCRA) program through the tracking of events and activities related to facilities that generate, transport, and treat, store, or dispose of hazardous waste. RCRAInfo allows RCRA program staff to track the notification, permit, compliance, and corrective action activities required under RCRA.

HAZNET:

Gepaid: CAD982428625
Contact: DAN DAVIDSON
Telephone: 9093530903
Facility Addr2: Not reported
Mailing Name: Not reported
Mailing Address: 3150 ADAMS ST
Mailing City,St,Zip: RIVERSIDE, CA 925044006

MAP FINDINGS
FOCUS MAP 25

Map ID	Site	Database(s)	EPA ID Number
--------	------	-------------	---------------

LEXUS OF RIVERSIDE (Continued)

1000455637

Gen County: Riverside
TSD EPA ID: CAT080013352
TSD County: Los Angeles
Waste Category: Aqueous solution with 10% or more total organic residues
Disposal Method: Recycler
Tons: 3.2316
Facility County: Riverside

Gepaid: CAD982428625
Contact: DAN DAVIDSON
Telephone: 9093530903
Facility Addr2: Not reported
Mailing Name: Not reported
Mailing Address: 3150 ADAMS ST
Mailing City,St,Zip: RIVERSIDE, CA 925044006
Gen County: Riverside
TSD EPA ID: CAT000613927
TSD County: San Bernardino
Waste Category: Aqueous solution with less than 10% total organic residues
Disposal Method: Transfer Station
Tons: 1.7134
Facility County: Riverside

Gepaid: CAD982428625
Contact: DAN DAVIDSON
Telephone: 9093530903
Facility Addr2: Not reported
Mailing Name: Not reported
Mailing Address: 3150 ADAMS ST
Mailing City,St,Zip: RIVERSIDE, CA 925044006
Gen County: Riverside
TSD EPA ID: CAT080025711
TSD County: San Bernardino
Waste Category: Aqueous solution with less than 10% total organic residues
Disposal Method: Recycler
Tons: 1.4177
Facility County: Riverside

Gepaid: CAD982428625
Contact: DAN DAVIDSON
Telephone: 9093530903
Facility Addr2: Not reported
Mailing Name: Not reported
Mailing Address: 3150 ADAMS ST
Mailing City,St,Zip: RIVERSIDE, CA 925044006
Gen County: Riverside
TSD EPA ID: CAT080025711
TSD County: San Bernardino
Waste Category: Aqueous solution with less than 10% total organic residues
Disposal Method: Transfer Station
Tons: 2.3559
Facility County: Riverside

Gepaid: CAD982428625
Contact: JANE KNIGHT/BUSINESS MANAGER
Telephone: 9513530903
Facility Addr2: Not reported

MAP FINDINGS
FOCUS MAP 25

Map ID	Site	Database(s)	EPA ID Number
--------	------	-------------	---------------

LEXUS OF RIVERSIDE (Continued)

1000455637

Mailing Name: Not reported
Mailing Address: 3150 ADAMS ST
Mailing City,St,Zip: RIVERSIDE, CA 925044006
Gen County: Riverside
TSD EPA ID: CAT000613927
TSD County: San Bernardino
Waste Category: Aqueous solution with less than 10% total organic residues
Disposal Method: Not reported
Tons: 0.12
Facility County: Not reported

[Click this hyperlink](#) while viewing on your computer to access 29 additional CA_HAZNET: record(s) in the EDR Site Report.

UST:

Local Agency: 33000
Facility ID: 449

842

**WALTERS AUTO SALES & SERVICE
3150 AUTO CENTER DR
RIVERSIDE, CA 92504**

**HAZNET S100948111
N/A**

HAZNET:

Gepaid: CAD983591504
Contact: WALTER KIENLE
Telephone: 4155551212
Facility Addr2: Not reported
Mailing Name: Not reported
Mailing Address: 3210 ADAMS ST
Mailing City,St,Zip: RIVERSIDE, CA 925040000
Gen County: Riverside
TSD EPA ID: CAD028409019
TSD County: Los Angeles
Waste Category: Unspecified oil-containing waste
Disposal Method: Treatment, Tank
Tons: .1709
Facility County: Riverside

Gepaid: CAD983591504
Contact: WALTER KIENLE
Telephone: 4155551212
Facility Addr2: Not reported
Mailing Name: Not reported
Mailing Address: 3210 ADAMS ST
Mailing City,St,Zip: RIVERSIDE, CA 925040000
Gen County: Riverside
TSD EPA ID: CAD980883177
TSD County: Kern
Waste Category: Waste oil and mixed oil
Disposal Method: Recycler
Tons: 1.4344
Facility County: Riverside

MAP FINDINGS
FOCUS MAP 25

Map ID	Site	Database(s)	EPA ID Number
842	WALTERS AUTO SALES AND SERVICE 3150 AUTO CENTER DR RIVERSIDE, CA 92504	FINDS HAZNET LUST Cortese RCRA-NonGen	1000595234 CAD983591504

FINDS:

Other Pertinent Environmental Activity Identified at Site

RCRAInfo is a national information system that supports the Resource Conservation and Recovery Act (RCRA) program through the tracking of events and activities related to facilities that generate, transport, and treat, store, or dispose of hazardous waste. RCRAInfo allows RCRA program staff to track the notification, permit, compliance, and corrective action activities required under RCRA.

HAZNET:

Gepaid: CAD981996978
 Contact: WALTER'S AUTO SALES & SERV INC
 Telephone: 9096883332
 Facility Addr2: Not reported
 Mailing Name: Not reported
 Mailing Address: 3210 ADAMS ST
 Mailing City,St,Zip: RIVERSIDE, CA 925040000
 Gen County: Riverside
 TSD EPA ID: CAD099452708
 TSD County: Los Angeles
 Waste Category: Unspecified organic liquid mixture
 Disposal Method: Recycler
 Tons: .2919
 Facility County: Riverside

Gepaid: CAD981996978
 Contact: WALTER'S AUTO SALES & SERV INC
 Telephone: 9096883332
 Facility Addr2: Not reported
 Mailing Name: Not reported
 Mailing Address: 3210 ADAMS ST
 Mailing City,St,Zip: RIVERSIDE, CA 925040000
 Gen County: Riverside
 TSD EPA ID: CAD028409019
 TSD County: Los Angeles
 Waste Category: Hydrocarbon solvents (benzene, hexane, Stoddard, etc.)
 Disposal Method: Transfer Station
 Tons: .2293
 Facility County: Riverside

Gepaid: CAD981996978
 Contact: WALTER'S AUTO SALES & SERV INC
 Telephone: 9096883332
 Facility Addr2: Not reported
 Mailing Name: Not reported
 Mailing Address: 3210 ADAMS ST
 Mailing City,St,Zip: RIVERSIDE, CA 925040000
 Gen County: Riverside
 TSD EPA ID: CAD028409019
 TSD County: Los Angeles
 Waste Category: Unspecified solvent mixture Waste

MAP FINDINGS
FOCUS MAP 25

Map ID Site Database(s) EPA ID Number

WALTERS AUTO SALES AND SERVICE (Continued)

1000595234

Disposal Method: Transfer Station
Tons: .2085
Facility County: Riverside

Gepaid: CAD981996978
Contact: WALTER'S AUTO SALES & SERV INC
Telephone: 9096883332
Facility Addr2: Not reported
Mailing Name: Not reported
Mailing Address: 3210 ADAMS ST
Mailing City,St,Zip: RIVERSIDE, CA 925040000
Gen County: Riverside
TSD EPA ID: CAD981696420
TSD County: Los Angeles
Waste Category: Aqueous solution with less than 10% total organic residues
Disposal Method: Transfer Station
Tons: 3.3777
Facility County: Riverside

Gepaid: CAD981996978
Contact: WALTER'S AUTO SALES & SERV INC
Telephone: 9096883332
Facility Addr2: Not reported
Mailing Name: Not reported
Mailing Address: 3210 ADAMS ST
Mailing City,St,Zip: RIVERSIDE, CA 925040000
Gen County: Riverside
TSD EPA ID: CAD982444481
TSD County: San Bernardino
Waste Category: Unspecified oil-containing waste
Disposal Method: Transfer Station
Tons: .2293
Facility County: Riverside

[Click this hyperlink](#) while viewing on your computer to access
24 additional CA_HAZNET: record(s) in the EDR Site Report.

LUST:

Region: STATE
Status: Case Closed
Chemical: Gasoline
Local Case #: 9814805
Case Number: 083303360T
Qty Leaked: Not reported
Abate Method: Not reported
Case Type: Soil only
Cross Street: INDIANA
Enf Type: Not reported
Funding: TA-CLO
How Discovered: Tank Closure
How Stopped: Not reported
Leak Cause: UNK
Leak Source: UNK
Global Id: T0606500566
Stop Date: 1998-12-16 00:00:00
Confirm Leak: 1998-12-21 00:00:00
Workplan: 1999-04-06 00:00:00

MAP FINDINGS
FOCUS MAP 25

Map ID Site Database(s) EPA ID Number

WALTERS AUTO SALES AND SERVICE (Continued)

1000595234

Prelim Assess: Not reported
 Pollution Char: Not reported
 Remed Plan: Not reported
 Remed Action: Not reported
 Monitoring: 2004-12-02 00:00:00
 Report Date: 2005-11-22 00:00:00
 Discover Date: 1998-12-21 00:00:00
 Enforcement Dt: Not reported
 Release Date: 1999-01-04 00:00:00
 Review Date: 2002-02-26 00:00:00
 Enter Date: 1999-03-19 00:00:00
 MTBE Date: Not reported
 GW Qualifier: Not reported
 Soil Qualifier: Not reported
 Max MTBE GW ppb: Not reported
 Max MTBE Soil ppb: Not reported
 County: 33
 Org Name: Not reported
 Reg Board: Santa Ana Region
 Contact Person: Not reported
 Responsible Party: WALTER'S MERCEDES BENZ
 RP Address: 3210 AUTO CENTER DR., RIVERSIDE, CA 92504
 Interim: Not reported
 Oversight Prgm: LUST
 MTBE Class: *
 MTBE Conc: 0
 MTBE Fuel: 1
 MTBE Tested: Site NOT Tested for MTBE.Includes Unknown and Not Analyzed.
 Staff: TME
 Staff Initials: SCB
 Lead Agency: Local Agency
 Local Agency: 33000L
 Hydr Basin #: UPPER SANTA ANA VALL
 Beneficial: Not reported
 Priority: Not reported
 Cleanup Fund Id: Not reported
 Work Suspended: Not reported
 Operator: Not reported
 Water System Name: CAMP LACKEY
 Well Name: Not reported
 Distance To Lust: 0
 Waste Discharge Global ID: W0606501098
 Waste Disch Assigned Name: 3301098-001GEN
 Summary: Not reported

LUST:

Region: 8
 Case Type: Soil only
 Cross Street: INDIANA
 Enf Type: MRP
 Funding: Not reported
 How Discovered: Tank Closure
 How Stopped: Not reported
 Leak Cause: UNK
 Leak Source: UNK
 Global ID: T0606500566
 How Stopped Date: 12/16/1998

MAP FINDINGS
FOCUS MAP 25

Map ID Site Database(s) EPA ID Number

WALTERS AUTO SALES AND SERVICE (Continued)

1000595234

Review Date: 12/21/1998
 Workplan: 4/6/1999
 Prelim Assess: Not reported
 Pollution Char: Not reported
 Remed Plan: Not reported
 Remed Action: Not reported
 Monitoring: Not reported
 Close Date: Not reported
 Discover Date: 12/21/1998
 Enforcement Date: Not reported
 Review Date: 2/26/2002
 Enter Date: 3/19/1999
 MTBE Date: Not reported
 GW Qualifies: Not reported
 Soil Qualifies: Not reported
 Max MTBE GW: Not reported
 Max MTBE Soil: Not reported
 County: Riverside
 Operator: Not reported
 Regional Board: 08
 Facility Status: Preliminary site assessment workplan submitted
 Substance: 8006619
 Facility Contact: Not reported
 Interim: Not reported
 Oversight Program: LUST
 Latitude: 33.9252147
 Longitude: -117.4181899
 MTBE Concentration: 0
 MTBE Fuel: 1
 MTBE Tested: NT
 Staff: TME
 Staff Initials: UNK
 Lead Agency: Local Agency
 Local Agency: 33000L
 Hydr Basin #: UPPER SANTA ANA VALL
 Beneficial: Not reported
 Priority: Not reported
 Cleanup Fund Id: Not reported
 Work Suspended: Not reported
 Local Case Num: 9814805
 Case Number: 083303360T
 Qty Leaked: Not reported
 Abate Method: Not reported
 MTBE Class: *
 Summary: Not reported

Cortese:

Region: CORTESE
 Facility Addr2: 3210 AUTO CENTER DR

RCRA-NonGen:

Date form received by agency: 07/26/1993
 Facility name: WALTERS AUTO SALES AND SERVICE
 Facility address: 3150 AUTO CENTER DR
 RIVERSIDE, CA 92504
 EPA ID: CAD983591504

MAP FINDINGS
FOCUS MAP 25

Map ID Site Database(s) EPA ID Number

WALTERS AUTO SALES AND SERVICE (Continued)

1000595234

Contact: CHARLIE WERNER
Contact address: 3150 AUTO CENTER DR
RIVERSIDE, CA 92504
Contact country: US
Contact telephone: (714) 688-3332
Contact email: Not reported
EPA Region: 09
Classification: Non-Generator
Description: Handler: Non-Generators do not presently generate hazardous waste

Owner/Operator Summary:

Owner/operator name: WALTER KIENLE
Owner/operator address: 3150 AUTO CENTER DR
RIVERSIDE, CA 92504
Owner/operator country: Not reported
Owner/operator telephone: (415) 555-1212
Legal status: Private
Owner/Operator Type: Owner
Owner/Op start date: Not reported
Owner/Op end date: Not reported

Owner/operator name: NOT REQUIRED
Owner/operator address: NOT REQUIRED
NOT REQUIRED, ME 99999

Owner/operator country: Not reported
Owner/operator telephone: (415) 555-1212
Legal status: Private
Owner/Operator Type: Operator
Owner/Op start date: Not reported
Owner/Op end date: Not reported

Handler Activities Summary:

U.S. importer of hazardous waste: Unknown
Mixed waste (haz. and radioactive): Unknown
Recycler of hazardous waste: No
Transporter of hazardous waste: No
Treater, storer or disposer of HW: No
Underground injection activity: No
On-site burner exemption: Unknown
Furnace exemption: Unknown
Used oil fuel burner: No
Used oil processor: No
User oil refiner: No
Used oil fuel marketer to burner: No
Used oil Specification marketer: No
Used oil transfer facility: No
Used oil transporter: No
Off-site waste receiver: Commercial status unknown

Violation Status: No violations found

MAP FINDINGS
FOCUS MAP 25

Map ID	Site	Database(s)	EPA ID Number
--------	------	-------------	---------------

844	WALTERS MERCEDES PORSCHE 3210 ADAMS ST AUTO CENTER DR RIVERSIDE, CA 92504	RCRA-SQG FINDS	1000218324 CAD981996978
-----	--	---------------------------	------------------------------------

RCRA-SQG:

Date form received by agency: 09/01/1996
 Facility name: WALTERS MERCEDES PORSCHE
 Facility address: 3210 ADAMS ST AUTO CENTER DR
 RIVERSIDE, CA 92504
 EPA ID: CAD981996978
 Contact: Not reported
 Contact address: Not reported
 Not reported
 Contact country: Not reported
 Contact telephone: Not reported
 Contact email: Not reported
 EPA Region: 09
 Classification: Small Small Quantity Generator
 Description: Handler: generates more than 100 and less than 1000 kg of hazardous waste during any calendar month and accumulates less than 6000 kg of hazardous waste at any time; or generates 100 kg or less of hazardous waste during any calendar month, and accumulates more than 1000 kg of hazardous waste at any time

Owner/Operator Summary:

Owner/operator name: ERWIN FAMILY PARTNERSHIP
 Owner/operator address: P O BOX 4737
 RIVERSIDE, CA 92504
 Owner/operator country: Not reported
 Owner/operator telephone: (909) 359-3034
 Legal status: Private
 Owner/Operator Type: Owner
 Owner/Op start date: Not reported
 Owner/Op end date: Not reported

Owner/operator name: NOT REQUIRED
 Owner/operator address: NOT REQUIRED
 NOT REQUIRED, ME 99999

Owner/operator country: Not reported
 Owner/operator telephone: (415) 555-1212
 Legal status: Private
 Owner/Operator Type: Operator
 Owner/Op start date: Not reported
 Owner/Op end date: Not reported

Handler Activities Summary:

U.S. importer of hazardous waste: Unknown
 Mixed waste (haz. and radioactive): Unknown
 Recycler of hazardous waste: No
 Transporter of hazardous waste: No
 Treater, storer or disposer of HW: No
 Underground injection activity: No
 On-site burner exemption: Unknown
 Furnace exemption: Unknown
 Used oil fuel burner: No
 Used oil processor: No
 User oil refiner: No
 Used oil fuel marketer to burner: No

MAP FINDINGS
FOCUS MAP 25

Map ID	Site	Database(s)	EPA ID Number
	<p>WALTERS MERCEDES PORSCHE (Continued)</p> <p>Used oil Specification marketer: No Used oil transfer facility: No Used oil transporter: No Off-site waste receiver: Commercial status unknown</p> <p>Historical Generators: Date form received by agency: 07/26/1993 Facility name: WALTERS MERCEDES PORSCHE Classification: Large Quantity Generator</p> <p>Violation Status: No violations found</p> <p>FINDS: Other Pertinent Environmental Activity Identified at Site</p> <p>California - Hazardous Waste Tracking System - Datamart</p> <p>RCRAInfo is a national information system that supports the Resource Conservation and Recovery Act (RCRA) program through the tracking of events and activities related to facilities that generate, transport, and treat, store, or dispose of hazardous waste. RCRAInfo allows RCRA program staff to track the notification, permit, compliance, and corrective action activities required under RCRA.</p>		1000218324
845	<p>ACURA OF RIVERSIDE 8423 INDIANA RIVERSIDE, CA 92504</p> <p>HAZNET: Gepaid: CAL000000241 Contact: MCPHILLIPS MOTORS Telephone: 9097856600 Facility Addr2: Not reported Mailing Name: Not reported Mailing Address: 8423 INDIANA AVE Mailing City,St,Zip: RIVERSIDE, CA 925044043 Gen County: Riverside TSD EPA ID: CAT080013352 TSD County: Los Angeles Waste Category: Aqueous solution with 10% or more total organic residues Disposal Method: Recycler Tons: .3336 Facility County: Riverside</p>	HAZNET	S103674028 N/A
845	<p>TOYOTA OF RIVERSIDE 8423 INDIANA AVE RIVERSIDE, CA 92504</p> <p>RCRA-SQG: Date form received by agency: 09/01/1996 Facility name: TOYOTA OF RIVERSIDE Facility address: 8423 INDIANA AVE RIVERSIDE, CA 92504 EPA ID: CAD047786397</p>	RCRA-SQG FINDS HAZNET HIST UST	1000342872 CAD047786397

MAP FINDINGS
FOCUS MAP 25

Map ID Site Database(s) EPA ID Number

TOYOTA OF RIVERSIDE (Continued)

1000342872

Contact: Not reported
 Contact address: Not reported
 Contact country: Not reported
 Contact telephone: Not reported
 Contact email: Not reported
 EPA Region: 09
 Land type: Facility is not located on Indian land. Additional information is not known.
 Classification: Small Small Quantity Generator
 Description: Handler: generates more than 100 and less than 1000 kg of hazardous waste during any calendar month and accumulates less than 6000 kg of hazardous waste at any time; or generates 100 kg or less of hazardous waste during any calendar month, and accumulates more than 1000 kg of hazardous waste at any time

Owner/Operator Summary:

Owner/operator name: L REDFORD
 Owner/operator address: NOT REQUIRED
 NOT REQUIRED, ME 99999
 Owner/operator country: Not reported
 Owner/operator telephone: (415) 555-1212
 Legal status: Private
 Owner/Operator Type: Owner
 Owner/Op start date: Not reported
 Owner/Op end date: Not reported

Owner/operator name: NOT REQUIRED
 Owner/operator address: NOT REQUIRED
 NOT REQUIRED, ME 99999
 Owner/operator country: Not reported
 Owner/operator telephone: (415) 555-1212
 Legal status: Private
 Owner/Operator Type: Operator
 Owner/Op start date: Not reported
 Owner/Op end date: Not reported

Handler Activities Summary:

U.S. importer of hazardous waste: Unknown
 Mixed waste (haz. and radioactive): Unknown
 Recycler of hazardous waste: No
 Transporter of hazardous waste: No
 Treater, storer or disposer of HW: No
 Underground injection activity: No
 On-site burner exemption: Unknown
 Furnace exemption: Unknown
 Used oil fuel burner: No
 Used oil processor: No
 User oil refiner: No
 Used oil fuel marketer to burner: No
 Used oil Specification marketer: No
 Used oil transfer facility: No
 Used oil transporter: No
 Off-site waste receiver: Commercial status unknown

Historical Generators:

Date form received by agency: 09/24/1986

MAP FINDINGS
FOCUS MAP 25

Map ID	Site	Database(s)	EPA ID Number
--------	------	-------------	---------------

TOYOTA OF RIVERSIDE (Continued)

1000342872

Facility name: TOYOTA OF RIVERSIDE
Classification: Large Quantity Generator

Violation Status: No violations found

Evaluation Action Summary:

Evaluation date: 08/28/1992
Evaluation: COMPLIANCE EVALUATION INSPECTION ON-SITE
Area of violation: Not reported
Date achieved compliance: Not reported
Evaluation lead agency: State Contractor/Grantee

FINDS:

Other Pertinent Environmental Activity Identified at Site

RCRAInfo is a national information system that supports the Resource Conservation and Recovery Act (RCRA) program through the tracking of events and activities related to facilities that generate, transport, and treat, store, or dispose of hazardous waste. RCRAInfo allows RCRA program staff to track the notification, permit, compliance, and corrective action activities required under RCRA.

HAZNET:

Gepaid: CAD047786397
Contact: Not reported
Telephone: 0000000000
Facility Addr2: Not reported
Mailing Name: Not reported
Mailing Address: 7870 INDIANA AVE
Mailing City,St,Zip: RIVERSIDE, CA 925044043
Gen County: Riverside
TSD EPA ID: CAT080025711
TSD County: San Bernardino
Waste Category: Aqueous solution with less than 10% total organic residues
Disposal Method: Not reported
Tons: .1459
Facility County: Riverside

Gepaid: CAD047786397
Contact: Not reported
Telephone: 0000000000
Facility Addr2: Not reported
Mailing Name: Not reported
Mailing Address: 7870 INDIANA AVE
Mailing City,St,Zip: RIVERSIDE, CA 925044043
Gen County: Riverside
TSD EPA ID: CAD020161642
TSD County: Los Angeles
Waste Category: Halogenated solvents (chloroform, methyl chloride, perchloroethylene, etc.)
Disposal Method: Recycler
Tons: .2293
Facility County: Riverside

Gepaid: CAD047786397
Contact: Not reported

MAP FINDINGS
FOCUS MAP 25

Map ID	Site	Database(s)	EPA ID Number
--------	------	-------------	---------------

TOYOTA OF RIVERSIDE (Continued)

1000342872

Telephone: 0000000000
 Facility Addr2: Not reported
 Mailing Name: Not reported
 Mailing Address: 7870 INDIANA AVE
 Mailing City,St,Zip: RIVERSIDE, CA 925044043
 Gen County: Riverside
 TSD EPA ID: CAT000613927
 TSD County: San Bernardino
 Waste Category: Liquids with halogenated organic compounds > 1000 mg/l
 Disposal Method: Not reported
 Tons: .3294
 Facility County: Riverside

Gepaid: CAD047786397
 Contact: Not reported
 Telephone: 0000000000
 Facility Addr2: Not reported
 Mailing Name: Not reported
 Mailing Address: 7870 INDIANA AVE
 Mailing City,St,Zip: RIVERSIDE, CA 925044043
 Gen County: Riverside
 TSD EPA ID: CAT000613927
 TSD County: San Bernardino
 Waste Category: Not reported
 Disposal Method: Transfer Station
 Tons: .0000
 Facility County: Riverside

Gepaid: CAD047786397
 Contact: Not reported
 Telephone: 0000000000
 Facility Addr2: Not reported
 Mailing Name: Not reported
 Mailing Address: 7870 INDIANA AVE
 Mailing City,St,Zip: RIVERSIDE, CA 925044043
 Gen County: Riverside
 TSD EPA ID: CAT000613927
 TSD County: San Bernardino
 Waste Category: Liquids with halogenated organic compounds > 1000 mg/l
 Disposal Method: Transfer Station
 Tons: 2.8353
 Facility County: Riverside

[Click this hyperlink](#) while viewing on your computer to access 22 additional CA_HAZNET: record(s) in the EDR Site Report.

HIST UST:

Region: STATE
 Facility ID: 00000018759
 Facility Type: Other
 Other Type: AUTO DEALERSHIP
 Total Tanks: 0002
 Contact Name: LEONARD REDFORD III
 Telephone: 7146871622
 Owner Name: JOE REDFORDS TOYOTA OF RIVERSI
 Owner Address: 8423 INDIANA AVE.
 Owner City,St,Zip: RIVERSIDE, CA 92504

MAP FINDINGS
FOCUS MAP 25

Map ID	Site	Database(s)	EPA ID Number
	<p>TOYOTA OF RIVERSIDE (Continued)</p> <p>Tank Num: 001 Container Num: 1 Year Installed: Not reported Tank Capacity: 00001000 Tank Used for: PRODUCT Type of Fuel: UNLEADED Tank Construction: Not reported Leak Detection: None</p> <p>Tank Num: 002 Container Num: 2 Year Installed: Not reported Tank Capacity: 00001000 Tank Used for: PRODUCT Type of Fuel: UNLEADED Tank Construction: Not reported Leak Detection: None</p>		1000342872
846	<p>CALIFORNIA BAPTIST UNIVERSITY INC 8525 DIANA AVENUE RIVERSIDE, CA 92504</p> <p>HAZNET: Gepaid: CAC002343921 Contact: KENT DACUS Telephone: 9093434217 Facility Addr2: Not reported Mailing Name: Not reported Mailing Address: 8432 MAGNOLIA AVENUE Mailing City,St,Zip: RIVERSIDE, CA 925040000 Gen County: Riverside TSD EPA ID: Not reported TSD County: Los Angeles Waste Category: Asbestos-containing waste Disposal Method: Disposal, Land Fill Tons: 12.64 Facility County: Not reported</p>	HAZNET	S106085062 N/A
846	<p>CALIFORNIA BAPTIST UNIVERSITY 8555 DIANA AVE RIVERSIDE, CA 92504</p> <p>HAZNET: Gepaid: CAC002374591 Contact: KENT DACUS Telephone: 9093434217 Facility Addr2: Not reported Mailing Name: Not reported Mailing Address: 8432 MAGNOLIA AVE Mailing City,St,Zip: RIVERSIDE, CA 925040000 Gen County: Riverside TSD EPA ID: Not reported TSD County: Los Angeles Waste Category: Asbestos-containing waste Disposal Method: Disposal, Land Fill Tons: 71.63</p>	HAZNET	S106085172 N/A

MAP FINDINGS
FOCUS MAP 25

<u>Map ID</u>	<u>Site</u>	<u>Database(s)</u>	<u>EPA ID Number</u>
	CALIFORNIA BAPTIST UNIVERSITY (Continued)		S106085172
	Facility County: Not reported		

FOCUS MAP 25 ORPHAN SUMMARY

City	EDR ID	Site Name	Site Address	Zip	Database(s)
5450 VICTORIA AVE	1010313088	POLY HIGH SCHOOL	POLY HIGH SCHOOL	92506	RCRA-SQG
HOME GARDENS	S101590283	ARCO AM/PM #5240	38030 MCKINLEY ST	92506	CA FID UST, SWEEPS UST
RIVERSIDE	S108215739	P B INCOME FUND LLB	3410 / 3422 WASHINGTON ST	92504	HAZNET
RIVERSIDE	S107139726	CALTRANS DIST 8/CONSTRUCTION	RTE 91 K M 28.0-34.8	92506	HAZNET
RIVERSIDE	S108757152	URIBE PRINTING INC	2900 ADAMS ST UNIT A 20	92504	HAZNET
RIVERSIDE	S107147580	WALTER'S AUTO SALES & SERVICE INC.	3213 ADAMS/AUTO CENTER DR.	92504	HAZNET
RIVERSIDE	S103662055	PATRICK W SCHENK DDS&JAMES J CARDER DDS	4959 ARLINGTON AVE STE C / D	92504	HAZNET
RIVERSIDE	S107146140	JAMES GIARDINA, D.D.S.	4959 ARLINGTON AVE STE J	92504	HAZNET
RIVERSIDE	S108755767	STEVEN L FRANCIS DDS INC	4960 ARLINGTON AVE STE A	92504	HAZNET
RIVERSIDE	S107533037		3375 ARLINGTON AVE, LOCKER #1721	92506	CDL
RIVERSIDE	S107534264		4593 ARLINGTON AVE	92506	CDL
RIVERSIDE	S108742625	ATOMIC INVESTMENT INC	7980 AUTO DR STE A	92504	HAZNET
RIVERSIDE	S107537906		900 BLOCK OF BRADLEY, NEAR WASHINGTON	92506	CDL
RIVERSIDE	U001576446	CITY OF RIVERSIDE RADIO REPEAT	BOX SPRINGS MOUNTAIN	92506	HIST UST
RIVERSIDE	S101589940	RIVERSIDE CITY RADIO REPEATER	BOX SPRINGS MOUNTAIN	92506	CA FID UST, SWEEPS UST
RIVERSIDE	S108208149	GRANT JONG DDS	6180 BROCKTON STE 201	92506	HAZNET
RIVERSIDE	S108215632	ORTHOPEDIC SPORTS & SPINE	6927 BROCKTON AVE STE C2	92506	HAZNET
RIVERSIDE	S108222103	TAVAGLIONE CONSTRUCTION INC	6983-6989 BROCKTON AVE	92506	HAZNET
RIVERSIDE	S108746409	DJAFARI DDS INC	6900 BROCKTON AVE STE 2	92506	HAZNET
RIVERSIDE	S108747504	FRANK'S PUMPING	CANYON CREST DR S VIA CONCEPTION	92506	HAZNET
RIVERSIDE	S107536358		7870 CASBLANCA ST, CROSS WITH JEFFERSON ST	92506	CDL
RIVERSIDE	1008230534	RALPHS GROCERY COMPANY RIVERSIDE 465	1500 EASTRIDGE AVENUE	92506	FINDS
RIVERSIDE	1008194544	RALPHS GROCERY COMPANY RIVERSIDE 465	1500 EASTRIDGE AVENUE	92506	RCRA-SQG
RIVERSIDE	S107146266	RIVERSIDE AUTO AUCTION	6446 FREMONT ST # C	92504	HAZNET
RIVERSIDE	S104579732	RIVERSIDE AUTO AUCTION	6446 C FREMONT ST	92504	HAZNET
RIVERSIDE	S108218447	RIVERSIDE MEDICAL CLINIC	3539,3551,3561,3573 HARDING ST	92504	HAZNET
RIVERSIDE	S107142879	CITY OF RIVERSIDE	7950 HOLDEN AVE	92504	HAZNET
RIVERSIDE	S108209404	INDIANA CAR CARE	8651 INDIANA AVE UNIT J	92504	HAZNET
RIVERSIDE	S107145337	Z GRAPHICS	6864 INDIANA STE 101	92506	HAZNET
RIVERSIDE	S108211791	LANSFORD CHIROPRACTIC INC	6820 INDIANA AVE # 100	92506	HAZNET
RIVERSIDE	S106092523	AMERICAN MAID PLASTIC PRODUCTS INC	2950 JEFFERSON ST UNIT D	92504	HAZNET
RIVERSIDE	1007264029	GAGE MIDDLE SCHOOL	6400 LINCOLN	92504	RCRA-SQG
RIVERSIDE	S103991711	TOPHAM & SON	32459 MADISON	92506	HAZNET
RIVERSIDE	S108217579	QUEST DIAGNOSTICS	7300 MAGNOLIA AVE STE 100	92504	HAZNET
RIVERSIDE	S108753459	QUEST DIAGNOSTICS INC	7300 MAGNOLIA AVE STE 100	92504	HAZNET
RIVERSIDE	S108211097	KEN OLSEN	5234 MAGNOLIA AVE STE'S 36,48,46,50	92506	HAZNET
RIVERSIDE	S108743259	BLACK & DECKER SERVICE CENTER	6215 MAGNOLIA AVE STE B	92506	HAZNET
RIVERSIDE	S108746616	DUTTON MOTOR CO	3195 MOTOR CIRCLE DR	92504	HAZNET
RIVERSIDE	S103984781	RIVERSIDE PLAZA OPTOMETRIST	3595 RIVERSIDE PLAZA	92506	HAZNET
RIVERSIDE	1003878498	PACIFIC AIRMOTIVE	RIVERSIDE MUNICIPAL ARPT	92504	CERC-NFRAP
RIVERSIDE	S103978330	MONTGOMERY WARD #2426	3530 RIVERSIDE PLAZA	92506	HAZNET, CHMIRS
RIVERSIDE	1001231359	SOUTHERN CALIFORNIA GAS CO	SANTA ANA RIVER CROSSING WEST	92506	RCRA-SQG, FINDS, HAZNET
RIVERSIDE	S105087630	HOUSING AUTHORITY COUNTY OF RIVERSIDE	3841 THUR 3851 KIRTWOOD DRIVE	92506	HAZNET

FOCUS MAP 25 ORPHAN SUMMARY

City	EDR ID	Site Name	Site Address	Zip	Database(s)
RIVERSIDE	S106088493	DB HOLDING LLP DBA RIVERSIDE PLAZA SHOPP	3862,3858 TYLER ST	92506	HAZNET
RIVERSIDE	S108745028	CLARK GRADING INC	5759 VIA LAS NUBES	92506	HAZNET
RIVERSIDE	S103957930	CO OF RIVERSIDE AGRICULTURAL COMM OFFICE	2950 WASHINGTON AVE - MEDFLY	92504	HAZNET
RIVERSIDE	S102793250	CITY OF RIVERSIDE	WATER RECLAMATION PLANT	92504	HAZNET

Focus Map 26



EDR DataMap® - Environmental Atlas

WMWD Riverside/Corona Feeder EIR 2007-0377

Legend

- | | | | | |
|--------------------|-------------------------|-------------|-------------------|--------------|
| Roads | Waterways | Powerlines | Water | Listed Sites |
| Major Roads | Railroads | Pipelines | Superfund Sites | |
| Contour Lines | Study Boundary | Fault Lines | Federal DOD Sites | |
| 100-Yr Flood Zones | Indian Reservations BIA | | | |



Scale in Miles

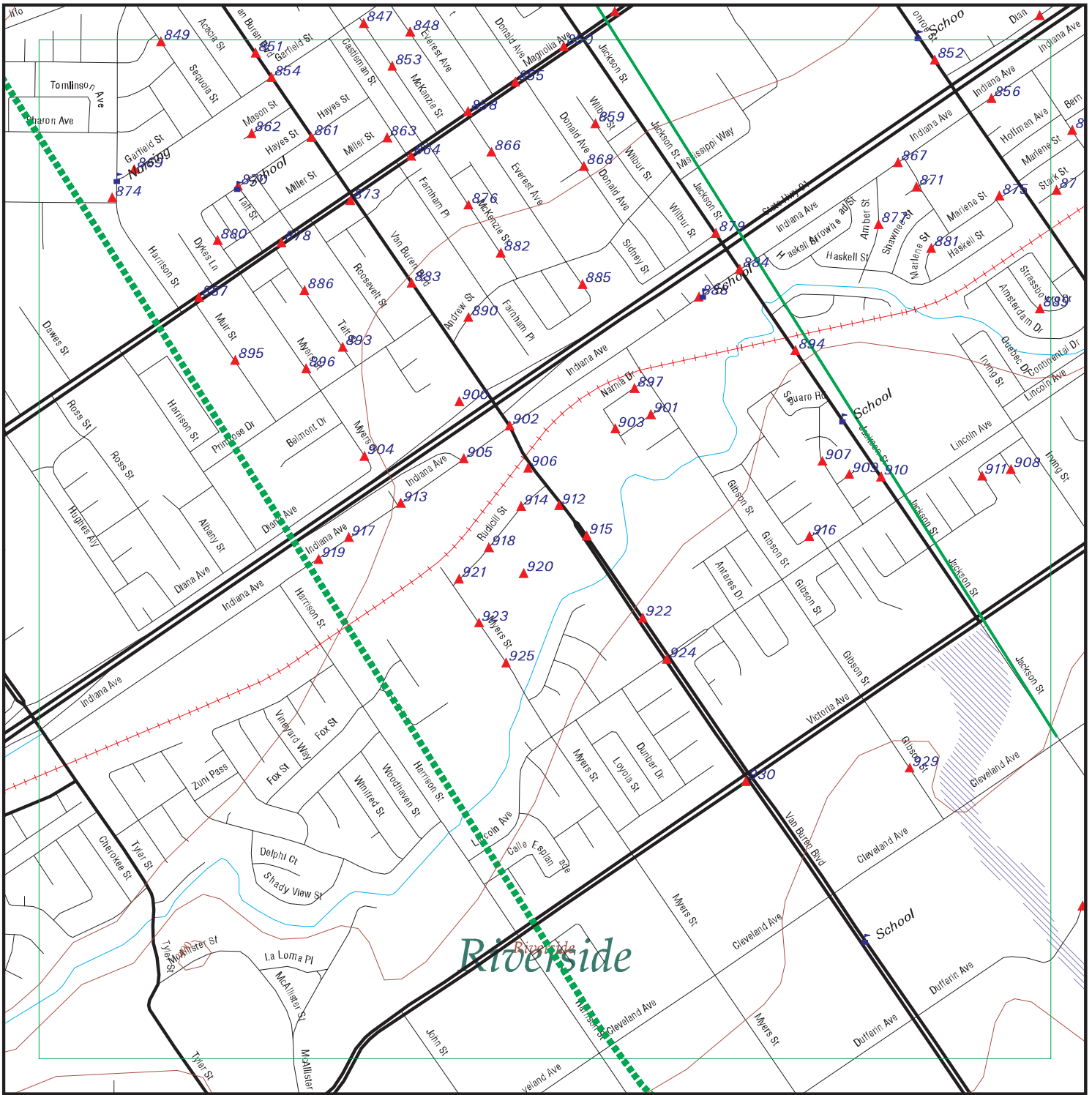
FOCUS MAP 26 ORPHAN SUMMARY

City	EDR ID	Site Name	Site Address	Zip	Database(s)
ALVISO	1003879311	MARSHLAND DEVELOPMENTS INC	GOLD ST/SAN TOMAS AQUINO CREEK	92505	CERC-NFRAP
ARLINGTON	S108221642	SUKUT EQUIPMENT INC	PARC 28816 @BUCCANAN / LAKEPORT DR	92503	HAZNET
ARLINGTON	S103955688	CHEM-SECURITY SYSTEMS INC	STAR ROUTE	92503	HAZNET
RIVERSIDE	S108218446	RIVERSIDE HOUSING DEVELOPMENT CORP	8845 / 8851 INDIANA AVE	92503	HAZNET
RIVERSIDE	S108209711	J & H AUTO BODY OF RIVERSIDE	9000 ARLINGTON AVE STE 106	92503	HAZNET
RIVERSIDE	S107534193		4500 BLOCK GOLDEN AVE	92505	CDL
RIVERSIDE	S102792646	RIVERSIDE HOUSING DEVELOPMENT CORP	10954 BURTON STREET	92505	HAZNET
RIVERSIDE	S108221516	STEVEN WALKER COMMUNITIES	5164(B / C),5170,5202 LA SIERRA AVE	92503	HAZNET
RIVERSIDE	S107537954		CALIFORNIA AVE / GAGGETT DR	92505	CDL
RIVERSIDE	S107736566	LA GRANADA ELEMENTARY SCHOOL EXPANSION	SOUTHWEST CORNER OF TYLER ST / KELLER AVE	92505	SCH, ENVIROSTOR
RIVERSIDE	S108210083	JCPENNEY CO INC #1960	3605 GALLERIA AT TYLER	92503	HAZNET
RIVERSIDE	S108212125	LENSCRAFTERS #611	2051 GALLERIA AT TYLER	92503	HAZNET
RIVERSIDE	S108747799	GENERAL GROWTH GALLERIA AT TYLER	1299 GALLERIA AT TYLER	92503	HAZNET
RIVERSIDE	S108750666	MACY WEST STEO #39	3500 GALLERIA AT TYLER	92503	HAZNET
RIVERSIDE	S106088750	KIM BLAKE	107366 HEDRICK AVE	92503	HAZNET
RIVERSIDE	S107534463		4883 HEDRICK ST (X WELLS)	92505	CDL
RIVERSIDE	S107140188	ROBERT ASCHTGEN	10180 HOLE AVE STE 300	92503	HAZNET
RIVERSIDE	S107141171	SUMMIT INVESTMENT GROUP LLC	10180-10206 HOLE AVE	92503	HAZNET
RIVERSIDE	S106090096	US POST OFFICE CORP	12075 HOLE AVE	92505	HAZNET
RIVERSIDE	S108198310	AUTO CITY CENTER	10180- 10206 HOLE AVE	92505	HAZNET
RIVERSIDE	S108218422	RIVERSIDE ALTERNATOR & STARTER	9960 INDIANA AVE UNIT #3	92503	HAZNET
RIVERSIDE	S106085170	RIVERSIDE HOUSING DEVELOPMENT CORP	8935-8957 INDIANA AVE	92503	HAZNET
RIVERSIDE	S103956395	CHYSLER CONNECTION	9880 INDIANA AVE. STE.100	92503	HAZNET
RIVERSIDE	S108215449	ON-SITE ENGINE MACHINING	10000 INDIANA AVE STE 3	92503	HAZNET
RIVERSIDE	S107027257	FROST RESERVOIR SITE HIGH SCHOOL	INDIANA / PIERCE AVENUE	92505	SCH, ENVIROSTOR
RIVERSIDE	S103626777	MULL ACRES DBA ALTRA CUSTOM COACH	12500 MAGNOLIA AVE UNIT G / H	92503	HAZNET
RIVERSIDE	S106092443	DOUG STARBUCK	12510 MAGNOLIA AVE UNIT I	92503	HAZNET
RIVERSIDE	S107147759	J D G AUTO SPORT & REPAIR	12510 MAGNOLIA AVE STE F	92503	HAZNET
RIVERSIDE	S108201096	CEJAS AUTO REPAIR	12500 MAGNOLIA AVE STE D	92503	HAZNET
RIVERSIDE	S108205868	EL ERIETO AUTO REPAIR	12510 MAGNOLIA AVE STE G	92503	HAZNET
RIVERSIDE	S108213327	MARTIN & ASSOCIATES INC	12490 MAGNOLIA AVE STE D	92503	HAZNET
RIVERSIDE	S108224084	V & G AUTO BODY	12510 MAGNOLIA AVE UNIT C	92503	HAZNET
RIVERSIDE	S108225556	WILSON PROPERTY SERVICES	11860 MAGNOLIA AVE STE H	92503	HAZNET
RIVERSIDE	1004675792	N K ENGINES IMPORTS	11883 MAGNOLIA AVE NO 55	92505	RCRA-SQG, FINDS
RIVERSIDE	S107527003		10625 MAGNOLIA AVE	92505	CDL
RIVERSIDE	S107527383		11382 MAGNOLIA AVE	92505	CDL
RIVERSIDE	S108209617	IRISH CLEANERS	11130 MAGNOLIA AVE STE D	92505	HAZNET
RIVERSIDE	S104970836	TEXACO MAGNOLIA	10300 MAGNOLIA AVE	92505	LUST
RIVERSIDE	S106087265	SUE GLENN	11450-11460 NORWOOD	92505	HAZNET
RIVERSIDE	S104570020	RIVERSIDE CNTY/HOUSING AUTHORITY	SW OF COLUMBIA AVE / MAIN ST	92505	HAZNET
RIVERSIDE	S105087199	GRIFFIN INDUSTRIES	E OF PIERCE N OF COLLETT ST	92505	HAZNET
RIVERSIDE	S107540231		PARKING LOT @ 3700 LA SIERRA	92505	CDL
RIVERSIDE	S108210212	JH RESTORATION	3832 PIERCE ST UNIT C	92503	HAZNET

FOCUS MAP 26 ORPHAN SUMMARY

City	EDR ID	Site Name	Site Address	Zip	Database(s)
RIVERSIDE	S107527258		11187 PIERCE ST	92505	CDL
RIVERSIDE	S102825719	RIVERSIDE MAGNUM RANGE	12391 SAMPSON STE O/S	92503	HAZNET
RIVERSIDE	1004675521	RIVERSIDE TRANSMISSION CENTER	12321 SAMPSON AVE	92503	RCRA-SQG, FINDS, HAZNET
RIVERSIDE	S108756566	THOMAS GREEN	90876 SHARON AVE	92503	HAZNET
RIVERSIDE	S108197333	ALPHA CLEANERS	3430 LA SIERRA AVE STE A	92503	HAZNET
RIVERSIDE	S103679125	1X ALVORD UNIFIED SCHOOL DISTRICT	LA SIERRA HIGH SCHOOL	92505	HAZNET
RIVERSIDE	S106830176	DON JOSE'S RESTAURANT #17	3848 LA SIERRA AVE,	92505	EMI
RIVERSIDE	S108215058	NORDSTROM INC STORE #325	3601 THE GALLERIA AT TYLER	92503	HAZNET
RIVERSIDE	S103623200	INTOWN PROPERTIES	11131 TOWN / COUNTRY	92505	HAZNET
RIVERSIDE	1000145739	BROADWAY THE RIVERSIDE	370 TYLER MALL	92503	HAZNET
RIVERSIDE	1010561938	TESORO WEST COAST CO LLC 68195	3950 TYLER AVE	92503	RCRA-SQG
RIVERSIDE	S108224015	USA GASOLINE CORPORATION FACILITY NO 241	3950 TYLER AVE	92503	HAZNET
RIVERSIDE	S104577902	EQUILON ENTERPRISES LLC	4890 VAN BURGN/WELLS	92503	HAZNET

Focus Map 27



EDR DataMap® - Environmental Atlas

WMWD Riverside/Corona Feeder EIR 2007-0377

Legend

- | | | | | |
|--------------------|-------------------------|-------------|-------------------|--------------|
| Roads | Waterways | Powerlines | Water | Listed Sites |
| Major Roads | Railroads | Pipelines | Superfund Sites | |
| Contour Lines | Study Boundary | Fault Lines | Federal DOD Sites | |
| 100-Yr Flood Zones | Indian Reservations BIA | | | |



Scale in Miles

FOCUS MAP 27 SUMMARY

<u>Database</u>	<u>Total Plotted</u>
<u>FEDERAL RECORDS</u>	
NPL	0
Proposed NPL	0
Delisted NPL	0
NPL LIENS	0
CERCLIS	0
CERC-NFRAP	0
LIENS 2	0
CORRACTS	0
RCRA-TSDF	0
RCRA-LQG	2
RCRA-SQG	15
RCRA-CESQG	0
RCRA-NonGen	4
US ENG CONTROLS	0
US INST CONTROL	0
ERNS	3
HMIRS	0
DOT OPS	0
US CDL	0
US BROWNFIELDS	0
DOD	0
FUDS	0
LUCIS	0
CONSENT	0
ROD	0
UMTRA	0
ODI	0
DEBRIS REGION 9	0
MINES	0
TRIS	1
TSCA	0
FTTS	0
HIST FTTS	0
SSTS	0
ICIS	1
PADS	0
MLTS	0
RADINFO	0
FINDS	26
RAATS	0
<u>STATE AND LOCAL RECORDS</u>	
HIST Cal-Sites	0
CA BOND EXP. PLAN	0
SCH	0
Toxic Pits	0
SWF/LF	0

FOCUS MAP 27 SUMMARY

<u>Database</u>	<u>Total Plotted</u>
CA WDS	1
WMUDS/SWAT	0
Cortese	7
SWRCY	2
LUST	17
CA FID UST	13
SLIC	0
UST	8
HIST UST	20
AST	0
LIENS	0
SWEEPS UST	13
CHMIRS	19
Notify 65	0
DEED	0
VCP	0
DRYCLEANERS	4
WIP	0
CDL	13
RESPONSE	0
HAZNET	125
EMI	7
HAULERS	0
ENVIROSTOR	0
 <u>TRIBAL RECORDS</u>	
INDIAN RESERV	0
INDIAN ODI	0
INDIAN LUST	0
INDIAN UST	0
INDIAN VCP	0
 <u>EDR PROPRIETARY RECORDS</u>	
Manufactured Gas Plants	0

NOTES:

Sites may be listed in more than one database

MAP FINDINGS
FOCUS MAP 27

Map ID	Site	Database(s)	EPA ID Number
843	RIVERSIDE MEDICAL CLINIC P S L L C 9041 MAGNOLIA AVE RIVERSIDE, CA 92506	RCRA-SQG FINDS	1001967520 CAR000070094

RCRA-SQG:

Date form received by agency: 04/13/2000
 Facility name: RIVERSIDE MEDICAL CLINIC P S L L C
 Facility address: 9041 MAGNOLIA AVE
 RIVERSIDE, CA 92506
 EPA ID: CAR000070094
 Mailing address: 3660 ARLINGTON AVE
 RIVERSIDE, CA 92506
 Contact: KATHY THOMAS- PARSLEY
 Contact address: 3660 ARLINGTON AVE
 RIVERSIDE, CA 92506
 Contact country: US
 Contact telephone: (909) 782-3887
 Contact email: Not reported
 EPA Region: 09
 Classification: Small Small Quantity Generator
 Description: Handler: generates more than 100 and less than 1000 kg of hazardous waste during any calendar month and accumulates less than 6000 kg of hazardous waste at any time; or generates 100 kg or less of hazardous waste during any calendar month, and accumulates more than 1000 kg of hazardous waste at any time

Owner/Operator Summary:

Owner/operator name: PARKVIEW COMMUNITY HOSPITAL
 Owner/operator address: 3865 JACKSON ST
 RIVERSIDE, CA 92503
 Owner/operator country: Not reported
 Owner/operator telephone: (909) 688-2211
 Legal status: Private
 Owner/Operator Type: Owner
 Owner/Op start date: Not reported
 Owner/Op end date: Not reported

Handler Activities Summary:

U.S. importer of hazardous waste: Unknown
 Mixed waste (haz. and radioactive): Unknown
 Recycler of hazardous waste: No
 Transporter of hazardous waste: No
 Treater, storer or disposer of HW: No
 Underground injection activity: No
 On-site burner exemption: Unknown
 Furnace exemption: Unknown
 Used oil fuel burner: No
 Used oil processor: No
 User oil refiner: No
 Used oil fuel marketer to burner: No
 Used oil Specification marketer: No
 Used oil transfer facility: No
 Used oil transporter: No
 Off-site waste receiver: Commercial status unknown

Hazardous Waste Summary:

Waste code: D002
 Waste name: A WASTE WHICH HAS A PH OF LESS THAN 2 OR GREATER THAN 12.5 IS

MAP FINDINGS
FOCUS MAP 27

Map ID	Site	Database(s)	EPA ID Number
--------	------	-------------	---------------

RIVERSIDE MEDICAL CLINIC P S L L C (Continued)

1001967520

CONSIDERED TO BE A CORROSIVE HAZARDOUS WASTE. SODIUM HYDROXIDE, A CAUSTIC SOLUTION WITH A HIGH PH, IS OFTEN USED BY INDUSTRIES TO CLEAN OR DEGREASE PARTS. HYDROCHLORIC ACID, A SOLUTION WITH A LOW PH, IS USED BY MANY INDUSTRIES TO CLEAN METAL PARTS PRIOR TO PAINTING. WHEN THESE CAUSTIC OR ACID SOLUTIONS BECOME CONTAMINATED AND MUST BE DISPOSED, THE WASTE WOULD BE A CORROSIVE HAZARDOUS WASTE.

Violation Status: No violations found

FINDS:

Other Pertinent Environmental Activity Identified at Site

California - Hazardous Waste Tracking System - Datamart

RCRAInfo is a national information system that supports the Resource Conservation and Recovery Act (RCRA) program through the tracking of events and activities related to facilities that generate, transport, and treat, store, or dispose of hazardous waste. RCRAInfo allows RCRA program staff to track the notification, permit, compliance, and corrective action activities required under RCRA.

843

**RIVERSIDE MEDICAL CLINIC, PARKVIEW
9041 MAGNOLIA AVENUE
RIVERSIDE, CA 92503**

**HAZNET S103675754
CHMIRS N/A**

HAZNET:

Gepaid: CAL000148806
 Contact: MEDPARTNERS/MULLIKIN
 Telephone: 0000000000
 Facility Addr2: Not reported
 Mailing Name: Not reported
 Mailing Address: 3660 ARLINGTON AVE
 Mailing City,St,Zip: RIVERSIDE, CA 925063912
 Gen County: Riverside
 TSD EPA ID: CAD981402522
 TSD County: Kern
 Waste Category: Metal sludge - Alkaline solution (pH <UN> 12.5) with metals (antimony, arsenic, barium, beryllium, cadmium, chromium, cobalt, copper, lead, mercury, molybdenum, nickel, selenium, silver, thallium, vanadium, and zinc)
 Disposal Method: Recycler
 Tons: .0150
 Facility County: Riverside

Gepaid: CAL000148806
 Contact: MEDPARTNERS/MULLIKIN
 Telephone: 0000000000
 Facility Addr2: Not reported
 Mailing Name: Not reported
 Mailing Address: 3660 ARLINGTON AVE
 Mailing City,St,Zip: RIVERSIDE, CA 925063912
 Gen County: Riverside
 TSD EPA ID: CAL000051063
 TSD County: Orange
 Waste Category: Metal sludge - Alkaline solution (pH <UN> 12.5) with metals (antimony, arsenic, barium, beryllium, cadmium, chromium, cobalt, copper, lead, mercury, molybdenum, nickel, selenium, silver, thallium,

MAP FINDINGS
FOCUS MAP 27

Map ID Site Database(s) EPA ID Number

RIVERSIDE MEDICAL CLINIC, PARKVIEW (Continued)

S103675754

vanadium, and zinc)
Disposal Method: Recycler
Tons: .0582
Facility County: Riverside

Gepaid: CAL000148806
Contact: MEDPARTNERS/MULLIKIN
Telephone: 0000000000
Facility Addr2: Not reported
Mailing Name: Not reported
Mailing Address: 3660 ARLINGTON AVE
Mailing City,St,Zip: RIVERSIDE, CA 925063912
Gen County: Riverside
TSD EPA ID: CAL000051063
TSD County: Orange
Waste Category: Photochemicals/photoprocessing waste
Disposal Method: Recycler
Tons: .0208
Facility County: Riverside

Gepaid: CAL000148806
Contact: MEDPARTNERS/MULLIKIN
Telephone: 0000000000
Facility Addr2: Not reported
Mailing Name: Not reported
Mailing Address: 3660 ARLINGTON AVE
Mailing City,St,Zip: RIVERSIDE, CA 925063912
Gen County: Riverside
TSD EPA ID: CAL000051063
TSD County: Orange
Waste Category: Metal sludge - Alkaline solution (pH <UN> 12.5) with metals
(antimony, arsenic, barium, beryllium, cadmium, chromium, cobalt,
copper, lead, mercury, molybdenum, nickel, selenium, silver, thallium,
vanadium, and zinc)
Disposal Method: Recycler
Tons: .0421
Facility County: Riverside

Gepaid: CAL000148806
Contact: MEDPARTNERS/MULLIKIN
Telephone: 0000000000
Facility Addr2: Not reported
Mailing Name: Not reported
Mailing Address: 3660 ARLINGTON AVE
Mailing City,St,Zip: RIVERSIDE, CA 925063912
Gen County: Riverside
TSD EPA ID: CAL000051063
TSD County: Orange
Waste Category: Not reported
Disposal Method: Recycler
Tons: .0005
Facility County: Riverside

[Click this hyperlink](#) while viewing on your computer to access
2 additional CA_HAZNET: record(s) in the EDR Site Report.

MAP FINDINGS
FOCUS MAP 27

Map ID Site Database(s) EPA ID Number

RIVERSIDE MEDICAL CLINIC, PARKVIEW (Continued)

S103675754

CHMIRS:

OES Incident Number: 97-1278
OES notification: 3/28/199708:19:49 PM
OES Date: Not reported
OES Time: Not reported
Incident Date: Not reported
Date Completed: Not reported
Property Use: Not reported
Agency Id Number: Not reported
Agency Incident Number: Not reported
Time Notified: Not reported
Time Completed: Not reported
Surrounding Area: Not reported
Estimated Temperature: Not reported
Property Management: Not reported
Special Studies 1: Not reported
Special Studies 2: Not reported
Special Studies 3: Not reported
Special Studies 4: Not reported
Special Studies 5: Not reported
Special Studies 6: Not reported
More Than Two Substances Involved?: Not reported
Resp Agncy Personel # Of Decontaminated: Not reported
Responding Agency Personel # Of Injuries: Not reported
Responding Agency Personel # Of Fatalities: Not reported
Others Number Of Decontaminated: Not reported
Others Number Of Injuries: Not reported
Others Number Of Fatalities: Not reported
Vehicle Make/year: Not reported
Vehicle License Number: Not reported
Vehicle State: Not reported
Vehicle Id Number: Not reported
CA/DOT/PUC/ICC Number: Not reported
Company Name: Not reported
Reporting Officer Name/ID: Not reported
Report Date: Not reported
Comments: Not reported
Facility Telephone: Not reported
Waterway Involved: No
Waterway: Not reported
Spill Site: Not reported
Cleanup By: Parkview Clinic Maintenance
Containment: Not reported
What Happened: Not reported
Type: Not reported
Measure: Not reported
Other: Not reported
Date/Time: Not reported
Year: 1997
Agency: Riverside City Fire Dept
Incident Date: 3/28/199712:00:00 AM
Admin Agency: Riverside City Fire Department
Amount: Not reported
Contained: Yes
Site Type: Other
E Date: Not reported
Substance: sodium bisulfate

MAP FINDINGS
FOCUS MAP 27

Map ID Site Database(s) EPA ID Number

RIVERSIDE MEDICAL CLINIC, PARKVIEW (Continued)

S103675754

Quantity Released:	Not reported
BBLs:	0
Cups:	0
CUFT:	0
Gallons:	3
Grams:	0
Pounds:	0
Liters:	0
Ounces:	0
Pints:	0
Quarts:	0
Sheen:	0
Tons:	0
Unknown:	0
Description:	Not reported
Evacuations:	0
Number of Injuries:	0
Number of Fatalities:	0
Description:	A medical clinic used substance in xray process, the drain of the sink the substance was in clogged up causing the release. Approx 70 people were evacuated from the clinic. The building was closed for the weekend, the people were not allowed backin. Cleanup Completed.

843

**MAGNOLI RADIOLOGY MEDICAL GROU
9071 MAGNOLIA AVENUE
RIVERSIDE, CA 92503**

**HAZNET S100616576
N/A**

HAZNET:

Gepaid:	CAL000023668
Contact:	VED PRAKASH MD INC
Telephone:	9097925673
Facility Addr2:	Not reported
Mailing Name:	Not reported
Mailing Address:	Not reported
Mailing City,St,Zip:	000000000
Gen County:	Riverside
TSD EPA ID:	CAD982524613
TSD County:	Orange
Waste Category:	Photochemicals/photoprocessing waste
Disposal Method:	Recycler
Tons:	.1042
Facility County:	Riverside

Gepaid:	CAL000023668
Contact:	VED PRAKASH MD INC
Telephone:	9097925673
Facility Addr2:	Not reported
Mailing Name:	Not reported
Mailing Address:	Not reported
Mailing City,St,Zip:	000000000
Gen County:	Riverside
TSD EPA ID:	CAD983604000
TSD County:	San Bernardino
Waste Category:	Other inorganic solid waste
Disposal Method:	Recycler
Tons:	.0045
Facility County:	Riverside

MAP FINDINGS
FOCUS MAP 27

Map ID	Site	Database(s)	EPA ID Number
846	CALIFORNIA BAPTIST UNIVERSITY INC 8525 DIANA AVENUE RIVERSIDE, CA 92504 HAZNET: Gepaid: CAC002343921 Contact: KENT DACUS Telephone: 9093434217 Facility Addr2: Not reported Mailing Name: Not reported Mailing Address: 8432 MAGNOLIA AVENUE Mailing City,St,Zip: RIVERSIDE, CA 925040000 Gen County: Riverside TSD EPA ID: Not reported TSD County: Los Angeles Waste Category: Asbestos-containing waste Disposal Method: Disposal, Land Fill Tons: 12.64 Facility County: Not reported	HAZNET	S106085062 N/A
846	CALIFORNIA BAPTIST UNIVERSITY 8555 DIANA AVE RIVERSIDE, CA 92504 HAZNET: Gepaid: CAC002374591 Contact: KENT DACUS Telephone: 9093434217 Facility Addr2: Not reported Mailing Name: Not reported Mailing Address: 8432 MAGNOLIA AVE Mailing City,St,Zip: RIVERSIDE, CA 925040000 Gen County: Riverside TSD EPA ID: Not reported TSD County: Los Angeles Waste Category: Asbestos-containing waste Disposal Method: Disposal, Land Fill Tons: 71.63 Facility County: Not reported	HAZNET	S106085172 N/A
847	HUD INTOWN PROPERTIES 3988 MCKENZIE ST RIVERSIDE, CA 92503 HAZNET: Gepaid: CAC001498288 Contact: HUD Telephone: 0000000000 Facility Addr2: Not reported Mailing Name: Not reported Mailing Address: 6850 BROCKTON AVE # 215 Mailing City,St,Zip: RIVERSIDE, CA 925060000 Gen County: Riverside TSD EPA ID: CAD028409019 TSD County: Los Angeles Waste Category: Household waste Disposal Method: Transfer Station Tons: .0850	HAZNET	S103969154 N/A

MAP FINDINGS
FOCUS MAP 27

Map ID	Site	Database(s)	EPA ID Number
	HUD INTOWN PROPERTIES (Continued)		S103969154
	Facility County: Riverside		
848	3941 EVEREST AVE. RIVERSIDE, CA 92506	CDL	S107533587 N/A
	CDL: Facility ID: 199804010 Date: 1998-04-02 00:00:00 Lab Type: Illegal Drug Lab (L) - location where an illegal drug lab was operated or drug lab equipment and/or materials were stored.		
849	4135 SEQUIA ST RIVERSIDE, CA 92503	CDL	S107533842 N/A
	CDL: Facility ID: 199908056 Date: 1999-08-10 00:00:00 Lab Type: Illegal Drug Lab (L) - location where an illegal drug lab was operated or drug lab equipment and/or materials were stored.		
850	PACIFIC BELL LB-148 9129 MAGNOLIA AVE RIVERSIDE, CA 92503	UST	U001967924 N/A
	UST: Local Agency: 33000 Facility ID: 560		
	UST: Region: RIVERSIDE Total Tanks: 1		
850	PACIFIC BELL 2600 CAMINO RAMON ROOM 2E050 SAN RAMON, CA 94583	RCRA-SQG CA FID UST SWEEPS UST	1000250413 CAT080025539
	RCRA-SQG: Date form received by agency: 09/01/1996 Facility name: PACIFIC BELL Facility address: 9129 MAGNOLIA AVE ARLINGTON, CA 92503 EPA ID: CAT080025539 Mailing address: 500 S.MAIN S TOWER BOCC RM 260 ORANGE, CA 92668 Contact: Not reported Contact address: Not reported Not reported Contact country: Not reported Contact telephone: Not reported Contact email: Not reported EPA Region: 09		

MAP FINDINGS
FOCUS MAP 27

Map ID Site Database(s) EPA ID Number

PACIFIC BELL (Continued)

1000250413

Classification: Small Small Quantity Generator
Description: Handler: generates more than 100 and less than 1000 kg of hazardous waste during any calendar month and accumulates less than 6000 kg of hazardous waste at any time; or generates 100 kg or less of hazardous waste during any calendar month, and accumulates more than 1000 kg of hazardous waste at any time

Owner/Operator Summary:

Owner/operator name: THE PACIFIC TELEPHONE AND TELEGRAPH CO
Owner/operator address: NOT REQUIRED
NOT REQUIRED, ME 99999
Owner/operator country: Not reported
Owner/operator telephone: (415) 555-1212
Legal status: Private
Owner/Operator Type: Owner
Owner/Op start date: Not reported
Owner/Op end date: Not reported

Owner/operator name: NOT REQUIRED
Owner/operator address: NOT REQUIRED
NOT REQUIRED, ME 99999

Owner/operator country: Not reported
Owner/operator telephone: (415) 555-1212
Legal status: Private
Owner/Operator Type: Operator
Owner/Op start date: Not reported
Owner/Op end date: Not reported

Handler Activities Summary:

U.S. importer of hazardous waste: Unknown
Mixed waste (haz. and radioactive): Unknown
Recycler of hazardous waste: No
Transporter of hazardous waste: No
Treater, storer or disposer of HW: No
Underground injection activity: No
On-site burner exemption: Unknown
Furnace exemption: Unknown
Used oil fuel burner: No
Used oil processor: No
User oil refiner: No
Used oil fuel marketer to burner: No
Used oil Specification marketer: No
Used oil transfer facility: No
Used oil transporter: No
Off-site waste receiver: Commercial status unknown

Historical Generators:

Date form received by agency: 04/09/1990
Facility name: PACIFIC BELL
Classification: Large Quantity Generator

Date form received by agency: 01/20/1981
Facility name: PACIFIC BELL
Classification: Large Quantity Generator

Violation Status: No violations found

MAP FINDINGS
FOCUS MAP 27

Map ID	Site	Database(s)	EPA ID Number
--------	------	-------------	---------------

PACIFIC BELL (Continued)

1000250413

CA FID UST:

Facility ID: 33006442
 Regulated By: UTNKA
 Regulated ID: 00016385
 Cortese Code: Not reported
 SIC Code: Not reported
 Facility Phone: 4155426758
 Mail To: Not reported
 Mailing Address: 1445 VAN NESS AVE
 Mailing Address 2: Not reported
 Mailing City,St,Zip: RIVERSIDE 92503
 Contact: Not reported
 Contact Phone: Not reported
 DUNS Number: Not reported
 NPDES Number: Not reported
 EPA ID: Not reported
 Comments: Not reported
 Status: Active

SWEEPS UST:

Status: A
 Comp Number: 16385
 Number: 1
 Board Of Equalization: 44-018029
 Ref Date: 11-17-92
 Act Date: 11-17-92
 Created Date: 02-29-88
 Tank Status: A
 Owner Tank Id: D-72-6K
 Swrcb Tank Id: 33-000-016385-000001
 Actv Date: 11-17-92
 Capacity: 6000
 Tank Use: M.V. FUEL
 Stg: P
 Content: DIESEL
 Number Of Tanks: 1

850

PACIFIC TELEPHONE AND TELEGRAPH CO
9129 MAGNOLIA AVE
ARLINGTON, CA 92503

HAZNET S108752637
N/A

HAZNET:

Gepaid: CAT080025489
 Contact: UNDELIVERABLE 12/94 SURVEY
 Telephone: --
 Facility Addr2: Not reported
 Mailing Name: Not reported
 Mailing Address: 500 S.MAIN S TOWER BOCC RM 260
 Mailing City,St,Zip: ORANGE, CA 926680000
 Gen County: Riverside
 TSD EPA ID: AZD009015389
 TSD County: 99
 Waste Category: Waste oil and mixed oil
 Disposal Method: Recycler
 Tons: 0.12
 Facility County: Riverside

MAP FINDINGS
FOCUS MAP 27

Map ID	Site	Database(s)	EPA ID Number
--------	------	-------------	---------------

850	PACIFIC BELL 9129 MAGNOLIA AVE ARLINGTON, CA 92503	FINDS HIST UST RCRA-NonGen	1000250408 CAT080025489
-----	---	---	------------------------------------

FINDS:

Other Pertinent Environmental Activity Identified at Site

RCRAInfo is a national information system that supports the Resource Conservation and Recovery Act (RCRA) program through the tracking of events and activities related to facilities that generate, transport, and treat, store, or dispose of hazardous waste. RCRAInfo allows RCRA program staff to track the notification, permit, compliance, and corrective action activities required under RCRA.

HIST UST:

Region: STATE
Facility ID: 00000016385
Facility Type: Other
Other Type: PHONE CO
Total Tanks: 0001
Contact Name: E. J. KOEHLER
Telephone: 4155426758
Owner Name: PACIFIC BELL
Owner Address: 370 THIRD STREET
Owner City,St,Zip: SAN FRANCISCO, CA 94107

Tank Num: 001
Container Num: D-72-6K
Year Installed: 1972
Tank Capacity: 00006000
Tank Used for: PRODUCT
Type of Fuel: DIESEL
Tank Construction: Not reported
Leak Detection: None

RCRA-NonGen:

Date form received by agency: 01/20/1981
Facility name: PACIFIC BELL
Facility address: 9129 MAGNOLIA AVE
ARLINGTON, CA 92503
EPA ID: CAT080025489
Mailing address: 500 S.MAIN S TOWER BOCC RM 260
ORANGE, CA 92668
Contact: ENVIRONMENTAL MANAGER
Contact address: 9129 MAGNOLIA AVE
ARLINGTON, CA 92503
Contact country: US
Contact telephone: (714) 972-5116
Contact email: Not reported
EPA Region: 09
Classification: Non-Generator
Description: Handler: Non-Generators do not presently generate hazardous waste

Owner/Operator Summary:

Owner/operator name: THE PACIFIC TELEPHONE AND TELEGRAPH CO
Owner/operator address: NOT REQUIRED
NOT REQUIRED, ME 99999

MAP FINDINGS
FOCUS MAP 27

Map ID Site Database(s) EPA ID Number

PACIFIC BELL (Continued)

1000250408

Owner/operator country: Not reported
 Owner/operator telephone: (415) 555-1212
 Legal status: Private
 Owner/Operator Type: Owner
 Owner/Op start date: Not reported
 Owner/Op end date: Not reported

Owner/operator name: NOT REQUIRED
 Owner/operator address: NOT REQUIRED
 NOT REQUIRED, ME 99999

Owner/operator country: Not reported
 Owner/operator telephone: (415) 555-1212
 Legal status: Private
 Owner/Operator Type: Operator
 Owner/Op start date: Not reported
 Owner/Op end date: Not reported

Handler Activities Summary:

U.S. importer of hazardous waste: Unknown
 Mixed waste (haz. and radioactive): Unknown
 Recycler of hazardous waste: No
 Transporter of hazardous waste: No
 Treater, storer or disposer of HW: No
 Underground injection activity: No
 On-site burner exemption: Unknown
 Furnace exemption: Unknown
 Used oil fuel burner: No
 Used oil processor: No
 User oil refiner: No
 Used oil fuel marketer to burner: No
 Used oil Specification marketer: No
 Used oil transfer facility: No
 Used oil transporter: No
 Off-site waste receiver: Commercial status unknown

Violation Status: No violations found

851

**4041 VAN BUREN
RIVERSIDE CITY, CA**

**CHMIRS S105642959
N/A**

CHMIRS:

OES Incident Number: 016942
 OES notification: Not reported
 OES Date: 12/12/1996
 OES Time: 05:46:52 PM
 Incident Date: Not reported
Date Completed: Not reported
 Property Use: Not reported
 Agency Id Number: Not reported
 Agency Incident Number: Not reported
 Time Notified: Not reported
 Time Completed: Not reported
 Surrounding Area: Not reported
 Estimated Temperature: Not reported
 Property Management: Not reported
 Special Studies 1: Not reported
 Special Studies 2: Not reported

MAP FINDINGS
FOCUS MAP 27

Map ID Site Database(s) EPA ID Number

(Continued)

S105642959

Special Studies 3: Not reported
 Special Studies 4: Not reported
 Special Studies 5: Not reported
 Special Studies 6: Not reported
 More Than Two Substances Involved?: Not reported
 Resp Agency Personel # Of Decontaminated: Not reported
 Responding Agency Personel # Of Injuries: Not reported
 Responding Agency Personel # Of Fatalities: Not reported
 Others Number Of Decontaminated: Not reported
 Others Number Of Injuries: Not reported
 Others Number Of Fatalities: Not reported
 Vehicle Make/year: Not reported
 Vehicle License Number: Not reported
 Vehicle State: Not reported
 Vehicle Id Number: Not reported
 CA/DOT/PUC/ICC Number: Not reported
 Company Name: Not reported
 Reporting Officer Name/ID: Not reported
 Report Date: Not reported
 Comments: Not reported
 Facility Telephone: Not reported
 Waterway Involved: YES
 Waterway: Not reported
 Spill Site: Not reported
 Cleanup By: contractor
 Containment: Not reported
 What Happened: Not reported
 Type: CHEMICAL
 Measure: Not reported
 Other: Not reported
 Date/Time: Not reported
 Year: 1996
 Agency: riverside city fd
 Incident Date: 1314 12 Dec 96
 Admin Agency: Not reported
 Amount: est 5 gal
 Contained: NO
 Site Type: Not reported
 E Date: Not reported
 Substance: meth lab waste
 Quantity Released: Not reported
 BBLS: Not reported
 Cups: Not reported
 CUFT: Not reported
 Gallons: Not reported
 Grams: Not reported
 Pounds: Not reported
 Liters: Not reported
 Ounces: Not reported
 Pints: Not reported
 Quarts: Not reported
 Sheen: Not reported
 Tons: Not reported
 Unknown: Not reported
 Description: found by occupant at apartment complex
 Evacuations: NO
 Number of Injuries: NO

MAP FINDINGS
FOCUS MAP 27

Map ID	Site	Database(s)	EPA ID Number
	<p>(Continued)</p> <p>Number of Fatalities: NO Description: Not reported</p>		S105642959
852	<p>CALIFORNIA BAPTIST UNIVERSITY 3495 MUNROE ST RIVERSIDE, CA 92504</p> <p>HAZNET: Gepaid: CAC002562189 Contact: SONNY TODD Telephone: 9093434360 Facility Addr2: Not reported Mailing Name: Not reported Mailing Address: 8432 MAGNOLIA AVE Mailing City,St,Zip: RIVERSIDE, CA 92504 Gen County: Riverside TSD EPA ID: CAD009007626 TSD County: Riverside Waste Category: Asbestos-containing waste Disposal Method: Disposal, Land Fill Tons: 13.48 Facility County: Riverside</p>	HAZNET	S107140106 N/A
853	<p>INTOWN PROPERTIES, INC/HUD 3915 MCKENZIE RIVERSIDE, CA 92503</p> <p>HAZNET: Gepaid: CAC001078544 Contact: HUD Telephone: 0000000000 Facility Addr2: Not reported Mailing Name: Not reported Mailing Address: 6850 BROCKTON AVE, STE 215 Mailing City,St,Zip: RIVERSIDE, CA 925060000 Gen County: Riverside TSD EPA ID: Not reported TSD County: 0 Waste Category: Household waste Disposal Method: Transfer Station Tons: .0417 Facility County: Riverside</p>	HAZNET	S103656877 N/A
854	<p>VAN BUREN CLINICA MEDICA FAMILIAR 4005 VAN BUREN BLVD RIVERSIDE, CA 92503</p> <p>HAZNET: Gepaid: CAL000145319 Contact: JAVIER RIOS, MD/OWNER Telephone: 9096878802 Facility Addr2: Not reported Mailing Name: Not reported Mailing Address: 9939 MAGNOLIA AVE Mailing City,St,Zip: RIVERSIDE, CA 925030180</p>	HAZNET	S103994108 N/A

MAP FINDINGS
FOCUS MAP 27

Map ID Site Database(s) EPA ID Number

VAN BUREN CLINICA MEDICA FAMILIAR (Continued)

S103994108

Gen County: Riverside
TSD EPA ID: Not reported
TSD County: Marin
Waste Category: Photochemicals/photoprocessing waste
Disposal Method: Recycler
Tons: 0.12
Facility County: Not reported

Gepaid: CAL000145319
Contact: JAVIER RIOS, MD
Telephone: 0000000000
Facility Addr2: Not reported
Mailing Name: Not reported
Mailing Address: 4005 VAN BUREN BLVD
Mailing City,St,Zip: RIVERSIDE, CA 925033718
Gen County: Riverside
TSD EPA ID: CAL000121946
TSD County: Marin
Waste Category: Photochemicals/photoprocessing waste
Disposal Method: Recycler
Tons: .2293
Facility County: Riverside

Gepaid: CAL000145319
Contact: JAVIER RIOS, MD
Telephone: 0000000000
Facility Addr2: Not reported
Mailing Name: Not reported
Mailing Address: 4005 VAN BUREN BLVD
Mailing City,St,Zip: RIVERSIDE, CA 925033718
Gen County: Riverside
TSD EPA ID: CAD981429673
TSD County: Marin
Waste Category: Photochemicals/photoprocessing waste
Disposal Method: Recycler
Tons: 0.15
Facility County: Riverside

Gepaid: CAL000145319
Contact: JAVIER RIOS, MD
Telephone: 0000000000
Facility Addr2: Not reported
Mailing Name: Not reported
Mailing Address: 4005 VAN BUREN BLVD
Mailing City,St,Zip: RIVERSIDE, CA 925033718
Gen County: Riverside
TSD EPA ID: CAD981429673
TSD County: Marin
Waste Category: Photochemicals/photoprocessing waste
Disposal Method: Recycler
Tons: .3752
Facility County: Riverside

[Click this hyperlink](#) while viewing on your computer to access
-1 additional CA_HAZNET: record(s) in the EDR Site Report.

MAP FINDINGS
FOCUS MAP 27

Map ID	Site	Database(s)	EPA ID Number
854	VAN BUREN FAMILY DENTISTRY 3993 VAN BUREN ST RIVERSIDE, CA 92503 HAZNET: Gepaid: CAL000105460 Contact: ROBERT J HOUCHEM,DDS Telephone: 9096370808 Facility Addr2: Not reported Mailing Name: Not reported Mailing Address: 3993 VAN BUREN ST Mailing City,St,Zip: RIVERSIDE, CA 925030000 Gen County: Riverside TSD EPA ID: CAT000613976 TSD County: Orange Waste Category: Photochemicals/photoprocessing waste Disposal Method: Transfer Station Tons: 0.1251 Facility County: Riverside Gepaid: CAL000105460 Contact: JESSIE ARIGOYN/DENTAL ASST. Telephone: 9096370808 Facility Addr2: Not reported Mailing Name: Not reported Mailing Address: 3993 VAN BUREN ST Mailing City,St,Zip: RIVERSIDE, CA 925030000 Gen County: Riverside TSD EPA ID: CAT080013352 TSD County: Riverside Waste Category: Aqueous solution with less than 10% total organic residues Disposal Method: Recycler Tons: 0.22 Facility County: Riverside Gepaid: CAL000105460 Contact: ROBERT J HOUCHEM,DDS Telephone: 9096370808 Facility Addr2: Not reported Mailing Name: Not reported Mailing Address: 3993 VAN BUREN ST Mailing City,St,Zip: RIVERSIDE, CA 925030000 Gen County: Riverside TSD EPA ID: CAD093459485 TSD County: Fresno Waste Category: Photochemicals/photoprocessing waste Disposal Method: Recycler Tons: .1250 Facility County: Riverside	HAZNET	S104578055 N/A

MAP FINDINGS
FOCUS MAP 27

Map ID	Site	Database(s)	EPA ID Number
855	9200 MAGNOLIA RIVERSIDE, CA 92503	CHMIRS	S100221271 N/A
	CHMIRS: OES Incident Number: 9099251 OES notification: Not reported OES Date: Not reported OES Time: Not reported Incident Date: 07-JUN-90 Date Completed: 07-JUN-90 Property Use: 962 Agency Id Number: 33075 Agency Incident Number: 9007687 Time Notified: 1828 Time Completed: 1926 Surrounding Area: 500 Estimated Temperature: Not reported Property Management: Not reported Special Studies 1: Not reported Special Studies 2: Not reported Special Studies 3: Not reported Special Studies 4: Not reported Special Studies 5: Not reported Special Studies 6: Not reported More Than Two Substances Involved?: N Resp Agncy Personel # Of Decontaminated: 0 Responding Agency Personel # Of Injuries: 0 Responding Agency Personel # Of Fatalities:0 Others Number Of Decontaminated: 0 Others Number Of Injuries: 0 Others Number Of Fatalities: 0 Vehicle Make/year: Not reported Vehicle License Number: Not reported Vehicle State: Not reported Vehicle Id Number: Not reported CA/DOT/PUC/ICC Number: Not reported Company Name: Not reported Reporting Officer Name/ID: G. CASH #14762 Report Date: 07-JUN-90 Comments: Y Facility Telephone: 714 782-5331 Waterway Involved: Not reported Waterway: Not reported Spill Site: Not reported Cleanup By: Not reported Containment: Not reported What Happened: Not reported Type: Not reported Measure: Not reported Other: Not reported Date/Time: Not reported Year: 88-92 Agency: Not reported Incident Date: Not reported Admin Agency: Not reported Amount: Not reported Contained: Not reported Site Type: Not reported		

MAP FINDINGS
FOCUS MAP 27

Map ID	Site	Database(s)	EPA ID Number
--------	------	-------------	---------------

(Continued)

S100221271

E Date:	17-MAY-91
Substance:	Not reported
Quantity Released:	Not reported
BBLS:	Not reported
Cups:	Not reported
CUFT:	Not reported
Gallons:	Not reported
Grams:	Not reported
Pounds:	Not reported
Liters:	Not reported
Ounces:	Not reported
Pints:	Not reported
Quarts:	Not reported
Sheen:	Not reported
Tons:	Not reported
Unknown:	Not reported
Description:	Not reported
Evacuations:	Not reported
Number of Injuries:	Not reported
Number of Fatalities:	Not reported
Description:	Not reported

855

**BANK AMERICA
9204 MAGNOLIA AVE
RIVERSIDE, CA 92503**

**HAZNET S106086498
N/A**

HAZNET:

Gepaid:	CAC002550213
Contact:	ROBERT NEIL
Telephone:	9163644922
Facility Addr2:	Not reported
Mailing Name:	Not reported
Mailing Address:	9960 BUSINESS PARK DR STE 120
Mailing City,St,Zip:	SACRAMENTO, CA 95827
Gen County:	Riverside
TSD EPA ID:	Not reported
TSD County:	Los Angeles
Waste Category:	Asbestos-containing waste
Disposal Method:	Disposal, Land Fill
Tons:	0.84
Facility County:	Not reported

855

**EARTHWISE RECYCLING/STATER BROTHERS #001
9225 MAGNOLIA AVE
RIVERSIDE, CA 92503**

**SWRCY S107136904
N/A**

SWRCY:

Certification Status:	O
Facility Phone Number:	Not reported
Date facility became certified:	05/15/03
Date facility began operating:	07/10/03
Date facility ceased operating:	Still operating
Whether The Facility Is Grandfathered:	Not reported
Convenience Zone Where Facility Located:	1669
Convenience Zone Where Facility Located 2:	0
Convenience Zone Where Facility Located 3:	0

MAP FINDINGS
FOCUS MAP 27

Map ID	Site	Database(s)	EPA ID Number
--------	------	-------------	---------------

EARTHWIZE RECYCLING/STATER BROTHERS #001 (Continued)

S107136904

Convenience Zone Where Facility Located 4: 0
 Convenience Zone Where Facility Located 5: 0
 Convenience Zone Where Facility Located 6: 0
 Convenience Zone Where Facility Located 7: 0
 Aluminum Beverage Containers Redeemed: AL
 Glass Beverage Containers Redeemed: GL
 Plastic Beverage Containers Redeemed: PL
 Other mat beverage containers redeemed: Not reported
 Refillable Beverage Containers Redeemed: Not reported

856

**BEEMER CLINIC THE
8651 INDIANA ST P
RIVERSIDE, CA 92504**

HAZNET

**S105089526
N/A**

HAZNET:

Gepaid: CAL000059118
 Contact: PETER K YATES
 Telephone: 0000000000
 Facility Addr2: Not reported
 Mailing Name: Not reported
 Mailing Address: 8651 INDIANA ST P
 Mailing City,St,Zip: RIVERSIDE, CA 925040000
 Gen County: Riverside
 TSD EPA ID: CAT000613927
 TSD County: San Bernardino
 Waste Category: Aqueous solution with less than 10% total organic residues
 Disposal Method: Transfer Station
 Tons: .0792
 Facility County: Riverside

856

**SHERWIN WILLIAMS STORE #8183
8625 INDIANA AVE
RIVERSIDE, CA 92504**

HAZNET

**S108755062
N/A**

HAZNET:

Gepaid: CAL000271870
 Contact: SHAY ROSEMAN
 Telephone: 2165661710
 Facility Addr2: Not reported
 Mailing Name: Not reported
 Mailing Address: 101 PROSPECT AVE STE 1080
 Mailing City,St,Zip: CLEVELAND, OH 441151075
 Gen County: Riverside
 TSD EPA ID: ARD981057870
 TSD County: 99
 Waste Category: Not reported
 Disposal Method: Not reported
 Tons: 0.41
 Facility County: Riverside

MAP FINDINGS
FOCUS MAP 27

Map ID	Site	Database(s)	EPA ID Number
856	BUD S TIRE AND WHEEL, INC. 8651 INDIANA AVE RIVERSIDE, CA 92504	FINDS	1010686290 110033208669
	<p>FINDS: Other Pertinent Environmental Activity Identified at Site</p> <p>UORS (California - Used Oil Recycling System). California Integrated Waste Management Board (CIWMB) helps communities establish and promote convenient collection opportunities for used oil and used oil filters.</p>		
856	RIVERSIDE TRANSMISSION 8651 INDIANA RIVERSIDE, CA 92505	RCRA-SQG FINDS HAZNET	1000218330 CAD982473878
	<p>RCRA-SQG: Date form received by agency: 05/23/1988 Facility name: RIVERSIDE TRANSMISSION Facility address: 8651 INDIANA RIVERSIDE, CA 92505 EPA ID: CAD982473878 Mailing address: INDIANA RIVERSIDE, CA 92505 Contact: ENVIRONMENTAL MANAGER Contact address: 8651 INDIANA RIVERSIDE, CA 92505 Contact country: US Contact telephone: (714) 687-3377 Contact email: Not reported EPA Region: 09 Classification: Small Small Quantity Generator Description: Handler: generates more than 100 and less than 1000 kg of hazardous waste during any calendar month and accumulates less than 6000 kg of hazardous waste at any time; or generates 100 kg or less of hazardous waste during any calendar month, and accumulates more than 1000 kg of hazardous waste at any time</p> <p>Owner/Operator Summary: Owner/operator name: NOT REQUIRED Owner/operator address: NOT REQUIRED NOT REQUIRED, ME 99999 Owner/operator country: Not reported Owner/operator telephone: (415) 555-1212 Legal status: Private Owner/Operator Type: Operator Owner/Op start date: Not reported Owner/Op end date: Not reported</p> <p>Owner/operator name: CHRIS FAY Owner/operator address: NOT REQUIRED NOT REQUIRED, ME 99999 Owner/operator country: Not reported Owner/operator telephone: (415) 555-1212 Legal status: Private Owner/Operator Type: Owner Owner/Op start date: Not reported Owner/Op end date: Not reported</p>		

MAP FINDINGS
FOCUS MAP 27

Map ID Site Database(s) EPA ID Number

RIVERSIDE TRANSMISSION (Continued)

1000218330

Handler Activities Summary:

U.S. importer of hazardous waste: Unknown
Mixed waste (haz. and radioactive): Unknown
Recycler of hazardous waste: No
Transporter of hazardous waste: No
Treater, storer or disposer of HW: No
Underground injection activity: No
On-site burner exemption: Unknown
Furnace exemption: Unknown
Used oil fuel burner: No
Used oil processor: No
User oil refiner: No
Used oil fuel marketer to burner: No
Used oil Specification marketer: No
Used oil transfer facility: No
Used oil transporter: No
Off-site waste receiver: Commercial status unknown

Violation Status: No violations found

FINDS:

Other Pertinent Environmental Activity Identified at Site

RCRAInfo is a national information system that supports the Resource Conservation and Recovery Act (RCRA) program through the tracking of events and activities related to facilities that generate, transport, and treat, store, or dispose of hazardous waste. RCRAInfo allows RCRA program staff to track the notification, permit, compliance, and corrective action activities required under RCRA.

HAZNET:

Gepaid: CAD982473878
Contact: Not reported
Telephone: 0000000000
Facility Addr2: Not reported
Mailing Name: Not reported
Mailing Address: 8651 INDIANA
Mailing City,St,Zip: RIVERSIDE, CA 925050000
Gen County: Riverside
TSD EPA ID: CAT080013352
TSD County: Los Angeles
Waste Category: Tank bottom waste
Disposal Method: Recycler
Tons: .4170
Facility County: Riverside

Gepaid: CAD982473878
Contact: Not reported
Telephone: 0000000000
Facility Addr2: Not reported
Mailing Name: Not reported
Mailing Address: 8651 INDIANA
Mailing City,St,Zip: RIVERSIDE, CA 925050000
Gen County: Riverside
TSD EPA ID: CAD000088252
TSD County: Los Angeles

MAP FINDINGS
FOCUS MAP 27

Map ID	Site	Database(s)	EPA ID Number
	RIVERSIDE TRANSMISSION (Continued) Waste Category: Other organic solids Disposal Method: Transfer Station Tons: .4587 Facility County: Riverside		1000218330
856	HUD-INTOWN PROPERTIES 8692 INDIANA AVENUE RIVERSIDE, CA 92501 HAZNET: Gepaid: CAC001204888 Contact: HUD C/O INTOWN PROPERTIES Telephone: 0000000000 Facility Addr2: Not reported Mailing Name: Not reported Mailing Address: 6850 BROCKTON AVE #215 Mailing City,St,Zip: RIVERSIDE, CA 925010000 Gen County: Riverside TSD EPA ID: CAD000088252 TSD County: Los Angeles Waste Category: Unspecified oil-containing waste Disposal Method: Transfer Station Tons: .0250 Facility County: Riverside	HAZNET	S103674742 N/A
858	JOHNS CLEANERS 9295 MAGNOLIA AVE RIVERSIDE, CA 92503 HAZNET: Gepaid: CAL000278030 Contact: HANY MATTA Telephone: 9516892042 Facility Addr2: Not reported Mailing Name: Not reported Mailing Address: 9295 MAGNOLIA AVE Mailing City,St,Zip: RIVERSIDE, CA 92503 Gen County: Riverside TSD EPA ID: NVR000076158 TSD County: 99 Waste Category: Not reported Disposal Method: Recycler Tons: Not reported Facility County: Riverside Gepaid: CAL000278030 Contact: HANY MATTA Telephone: 9516892042 Facility Addr2: Not reported Mailing Name: Not reported Mailing Address: 9295 MAGNOLIA AVE Mailing City,St,Zip: RIVERSIDE, CA 92503 Gen County: Riverside TSD EPA ID: CAD008302903 TSD County: Los Angeles Waste Category: Halogenated solvents (chloroform, methyl chloride, perchloroethylene,	HAZNET DRYCLEANERS	S106245601 N/A

MAP FINDINGS
FOCUS MAP 27

Map ID	Site	Database(s)	EPA ID Number
--------	------	-------------	---------------

JOHNS CLEANERS (Continued)

S106245601

etc.)
Disposal Method: Not reported
Tons: Not reported
Facility County: Not reported

CLEANERS:

EPA Id: CAL000278030
NAICS Code: 81232
NAICS Description: Drycleaning and Laundry Services (except Coin-Operated)
Create Date: 1/12/2004
Facility Active: Yes
Inactive Date: Not reported
Facility Addr2: Not reported
Mailing Name: Not reported
Mailing Address: 9295 MAGNOLIA AVE
Mailing Address 2: Not reported
Mailing State: CA
Mailing Zip: 92503
Region Code: 4
Owner Name: HANY MATTA
Owner Address: 9295 MAGNOLIA AVE
Owner Address 2: Not reported
Owner Telephone: Not reported
Owner Fax Number: Not reported
Contact Name: HANY MATTA
Contact Address: 9295 MAGNOLIA AVE
Contact Address 2: Not reported
Contact Telephone: 9516892042
Contact Fax Number: Not reported
SIC Description: 7212 Garment Pressing and Agents for Laundries and Drycleaners
SIC Description: 7219 Laundry and Garment Services NEC (alteration and repair)
SIC Description: 7211 Power Laundries Family and Commercial
SIC Description: 7216 Drycleaning Plants Except Rug Cleaning

**859 ST THOMAS THE APOSTLE CHURCH
3721 WILBUR ST
RIVERSIDE, CA 92503**

**HAZNET S107141674
N/A**

HAZNET:

Gepaid: CAC002566201
Contact: JOE HARDING
Telephone: 9096891131
Facility Addr2: Not reported
Mailing Name: Not reported
Mailing Address: 3774 JACKSON ST
Mailing City, St, Zip: RIVERSIDE, CA 92503
Gen County: Riverside
TSD EPA ID: CAD009007626
TSD County: Riverside
Waste Category: Asbestos-containing waste
Disposal Method: Disposal, Land Fill
Tons: 5.05
Facility County: Riverside

MAP FINDINGS
FOCUS MAP 27

Map ID	Site	Database(s)	EPA ID Number
860	<p>KORDA TRUSTEE 3279 BERNARD ST RIVERSIDE, CA 92504</p> <p>HAZNET: Gepaid: CAC002569339 Contact: DELIA PELLEG Telephone: 3239373660 Facility Addr2: Not reported Mailing Name: Not reported Mailing Address: 5455 WILSHIRE BLVD STE 1507 Mailing City,St,Zip: LOS ANGELES, CA 90036 Gen County: Riverside TSD EPA ID: CAD009007626 TSD County: Riverside Waste Category: Asbestos-containing waste Disposal Method: Disposal, Land Fill Tons: 0.33 Facility County: Riverside</p>	HAZNET	S107142896 N/A
861	<p>STEVEN FRANCIS, D.D.S. 3909 VAN BUREN BLVD. RIVERSIDE, CA 92505</p> <p>HAZNET: Gepaid: CAL000141419 Contact: Not reported Telephone: 0000000000 Facility Addr2: Not reported Mailing Name: Not reported Mailing Address: 3909 VAN BUREN BLVD Mailing City,St,Zip: RIVERSIDE, CA 925033649 Gen County: Riverside TSD EPA ID: CAT000613976 TSD County: Orange Waste Category: Photochemicals/photoprocessing waste Disposal Method: Recycler Tons: .0630 Facility County: Riverside</p> <p>Gepaid: CAL000141419 Contact: Not reported Telephone: 0000000000 Facility Addr2: Not reported Mailing Name: Not reported Mailing Address: 3909 VAN BUREN BLVD Mailing City,St,Zip: RIVERSIDE, CA 925033649 Gen County: Riverside TSD EPA ID: CAT000613976 TSD County: Orange Waste Category: Photochemicals/photoprocessing waste Disposal Method: Transfer Station Tons: .0834 Facility County: Riverside</p>	HAZNET	S102823512 N/A

MAP FINDINGS
FOCUS MAP 27

Map ID	Site	Database(s)	EPA ID Number
861	CITY OF RIVERSIDE 3909 VAN BUREN BLVD RIVERSIDE, CA 92522 HAZNET: Gepaid: CAC002609523 Contact: PHIL HANNAWI Telephone: 9518265706 Facility Addr2: Not reported Mailing Name: Not reported Mailing Address: 3900 MAIN ST 6TH FL Mailing City,St,Zip: RIVERSIDE, CA 92522 Gen County: Riverside TSD EPA ID: CAD009007626 TSD County: Los Angeles Waste Category: Asbestos-containing waste Disposal Method: H13 Tons: 0.84 Facility County: Riverside	HAZNET	S108744879 N/A
861	RIVERSIDE COUNTY LUMBER CO 3881 VAN BUREN BLVD RIVERSIDE, CA 92503 CA FID UST: Facility ID: 33006922 Regulated By: UTNKA Regulated ID: Not reported Cortese Code: Not reported SIC Code: Not reported Facility Phone: 7146895151 Mail To: Not reported Mailing Address: 3881 VAN BUREN BLVD Mailing Address 2: Not reported Mailing City,St,Zip: RIVERSIDE 92503 Contact: Not reported Contact Phone: Not reported DUNs Number: Not reported NPDES Number: Not reported EPA ID: Not reported Comments: Not reported Status: Active SWEEPS UST: Status: A Comp Number: 19390 Number: 1 Board Of Equalization: 44-018060 Ref Date: 11-18-92 Act Date: 11-18-92 Created Date: 04-21-89 Tank Status: A Owner Tank Id: 000893 Swrcb Tank Id: 33-000-019390-000001 Actv Date: 11-18-92 Capacity: 6000 Tank Use: M.V. FUEL Stg: P Content: REG UNLEADED	CA FID UST SWEEPS UST	S101619587 N/A

MAP FINDINGS
FOCUS MAP 27

Map ID Site Database(s) EPA ID Number

RIVERSIDE COUNTY LUMBER CO (Continued)

S101619587

Number Of Tanks: 3

 Status: A
 Comp Number: 19390
 Number: 1
 Board Of Equalization: 44-018060
 Ref Date: 11-18-92
 Act Date: 11-18-92
 Created Date: 04-21-89
 Tank Status: A
 Owner Tank Id: 000893
 Swrcb Tank Id: 33-000-019390-000002
 Actv Date: 11-18-92
 Capacity: 4000
 Tank Use: M.V. FUEL
 Stg: P
 Content: LEADED
 Number Of Tanks: Not reported

Status: A
 Comp Number: 19390
 Number: 1
 Board Of Equalization: 44-018060
 Ref Date: 11-18-92
 Act Date: 11-18-92
 Created Date: 04-21-89
 Tank Status: A
 Owner Tank Id: 000893
 Swrcb Tank Id: 33-000-019390-000003
 Actv Date: 11-18-92
 Capacity: 4000
 Tank Use: M.V. FUEL
 Stg: P
 Content: LEADED
 Number Of Tanks: Not reported

**861 RIVERSIDE COUNTY LUMBER CO.
 3881 VAN BUREN
 ARLINGTON, CA 92503**

**HIST UST U001576342
 N/A**

HIST UST:
 Region: STATE
 Facility ID: 00000033033
 Facility Type: Other
 Other Type: LUMBER
 Total Tanks: 0003
 Contact Name: CURTIS P. PILCHER
 Telephone: 7146895151
 Owner Name: RIVERSIDE COUNTY LUMBER CO.
 Owner Address: 3881 VAN BUREN P.O. BOX 7368
 Owner City,St,Zip: ARLINGTON, CA 92513

 Tank Num: 001
 Container Num: 1
 Year Installed: Not reported
 Tank Capacity: 00006000
 Tank Used for: PRODUCT
 Type of Fuel: REGULAR

MAP FINDINGS
FOCUS MAP 27

Map ID	Site	Database(s)	EPA ID Number
	RIVERSIDE COUNTY LUMBER CO. (Continued)		U001576342
	Tank Construction: Not reported Leak Detection: Stock Inventor		
	Tank Num: 002 Container Num: 2 Year Installed: Not reported Tank Capacity: 00004000 Tank Used for: PRODUCT Type of Fuel: REGULAR Tank Construction: Not reported Leak Detection: Stock Inventor		
	Tank Num: 003 Container Num: 3 Year Installed: Not reported Tank Capacity: 00004000 Tank Used for: PRODUCT Type of Fuel: REGULAR Tank Construction: Not reported Leak Detection: Stock Inventor		
862	9583 MASON ST RIVERSIDE, CA 92503	CDL	S107537260 N/A
	CDL: Facility ID: 199706103 Date: 1997-06-24 00:00:00 Lab Type: Illegal Drug Lab (L) - location where an illegal drug lab was operated or drug lab equipment and/or materials were stored.		
862	BONEVA O BRAATEN 9583 MASON ST RIVERSIDE, CA 92503	HAZNET	S103677260 N/A
	HAZNET: Gepaid: CLU970018327 Contact: Not reported Telephone: 0000000000 Facility Addr2: Not reported Mailing Name: Not reported Mailing Address: PO BOX 806 Mailing City,St,Zip: SACRAMENTO, CA 958120806 Gen County: Riverside TSD EPA ID: CAD008302903 TSD County: Los Angeles Waste Category: Unspecified organic liquid mixture Disposal Method: Recycler Tons: .0300 Facility County: Riverside		
	Gepaid: CLU970018327 Contact: Not reported Telephone: 0000000000 Facility Addr2: Not reported Mailing Name: Not reported		

MAP FINDINGS
FOCUS MAP 27

Map ID Site Database(s) EPA ID Number

BONEVA O BRAATEN (Continued)

S103677260

Mailing Address: PO BOX 806
Mailing City,St,Zip: SACRAMENTO, CA 958120806
Gen County: Riverside
TSD EPA ID: CAD008302903
TSD County: Los Angeles
Waste Category: Other organic solids
Disposal Method: Transfer Station
Tons: .1500
Facility County: Riverside

Gepaid: CLU970018327
Contact: Not reported
Telephone: 0000000000
Facility Addr2: Not reported
Mailing Name: Not reported
Mailing Address: PO BOX 806
Mailing City,St,Zip: SACRAMENTO, CA 958120806
Gen County: Riverside
TSD EPA ID: CAD008302903
TSD County: Los Angeles
Waste Category: Other inorganic solid waste
Disposal Method: Transfer Station
Tons: .0100
Facility County: Riverside

Gepaid: CLU970018327
Contact: Not reported
Telephone: 0000000000
Facility Addr2: Not reported
Mailing Name: Not reported
Mailing Address: PO BOX 806
Mailing City,St,Zip: SACRAMENTO, CA 958120806
Gen County: Riverside
TSD EPA ID: CAD008302903
TSD County: Los Angeles
Waste Category: Liquids with pH <UN-> 2
Disposal Method: Transfer Station
Tons: .0100
Facility County: Riverside

[Click this hyperlink](#) while viewing on your computer to access
-1 additional CA_HAZNET: record(s) in the EDR Site Report.

**863 NORM KEEPERS MOTORCYCLE SERVICE CENTER
9411 MILLER ST
RIVERSIDE, CA 92503**

**HAZNET S108751770
N/A**

HAZNET:
Gepaid: CAL000209797
Contact: NORMAN KEEPERS-OWNER
Telephone: 9093547013
Facility Addr2: Not reported
Mailing Name: Not reported
Mailing Address: 9411 MILLER ST
Mailing City,St,Zip: RIVERSIDE, CA 925030000
Gen County: Riverside
TSD EPA ID: CAT080013352
TSD County: Los Angeles

MAP FINDINGS
FOCUS MAP 27

Map ID	Site	Database(s)	EPA ID Number
	NORM KEEPERS MOTORCYCLE SERVICE CENTER (Continued)		S108751770
	Waste Category: Oil/water separation sludge Disposal Method: Recycler Tons: 1.25 Facility County: Riverside		
864	MIKE SADEGHIAN 9380 MAGNOLIA AVE RIVERSIDE, CA 92503	HAZNET	S108751235 N/A
	HAZNET: Gepaid: CAC002603497 Contact: MIKE SADEGHIAN Telephone: 9516601035 Facility Addr2: Not reported Mailing Name: Not reported Mailing Address: 3595 VAN BUREN BLVD Mailing City,St,Zip: RIVERSIDE, CA 925034211 Gen County: Riverside TSD EPA ID: CAD009007626 TSD County: Los Angeles Waste Category: Asbestos-containing waste Disposal Method: Disposal, Land Fill Tons: 0.84 Facility County: Riverside		
864	FAMILY DENTISTRY 9402 MAGNOLIA AVENUE RIVERSIDE, CA 92503	HAZNET	S103676824 N/A
	HAZNET: Gepaid: CAL000144710 Contact: MINOU CHAU DDS Telephone: 0000000000 Facility Addr2: Not reported Mailing Name: Not reported Mailing Address: 9402 MAGNOLIA AVE Mailing City,St,Zip: RIVERSIDE, CA 925033723 Gen County: Riverside TSD EPA ID: CAD983604000 TSD County: San Bernardino Waste Category: Photochemicals/photoprocessing waste Disposal Method: Recycler Tons: .0416 Facility County: Riverside		
	Gepaid: CAL000144710 Contact: MINOU CHAU DDS Telephone: 0000000000 Facility Addr2: Not reported Mailing Name: Not reported Mailing Address: 9402 MAGNOLIA AVE Mailing City,St,Zip: RIVERSIDE, CA 925033723 Gen County: Riverside TSD EPA ID: CAD983604000 TSD County: San Bernardino Waste Category: Photochemicals/photoprocessing waste		

MAP FINDINGS
FOCUS MAP 27

Map ID	Site	Database(s)	EPA ID Number
	FAMILY DENTISTRY (Continued)		S103676824
	Disposal Method: Recycler Tons: .0208 Facility County: Riverside		
864	P&M #951 9407 MAGNOLIA AVE RIVERSIDE, CA 92503	HIST UST	U001576338 N/A
	HIST UST: Region: STATE Facility ID: 00000058745 Facility Type: Gas Station Other Type: Not reported Total Tanks: 0004 Contact Name: Not reported Telephone: 2139275339 Owner Name: P&M SERVICE STATIONS #951 Owner Address: 12739 LAKEWOOD BL. Owner City,St,Zip: DOWNEY, CA 90242		
	Tank Num: 001 Container Num: 951-1 Year Installed: Not reported Tank Capacity: 00010000 Tank Used for: PRODUCT Type of Fuel: REGULAR Tank Construction: Not reported Leak Detection: Stock Inventor		
	Tank Num: 002 Container Num: 951-2 Year Installed: Not reported Tank Capacity: 00004000 Tank Used for: PRODUCT Type of Fuel: PREMIUM Tank Construction: Not reported Leak Detection: Stock Inventor		
	Tank Num: 003 Container Num: 951-3 Year Installed: Not reported Tank Capacity: 00004000 Tank Used for: PRODUCT Type of Fuel: PREMIUM Tank Construction: Not reported Leak Detection: Stock Inventor		
	Tank Num: 004 Container Num: 951-4 Year Installed: Not reported Tank Capacity: 00006000 Tank Used for: PRODUCT Type of Fuel: UNLEADED Tank Construction: Not reported Leak Detection: Stock Inventor		

MAP FINDINGS
FOCUS MAP 27

Map ID	Site	Database(s)	EPA ID Number
--------	------	-------------	---------------

864	J & R FAST FUEL 9407 MAGNOLIA AVE RIVERSIDE, CA 92503	LUST SWEEPS UST	S103821007 N/A
-----	--	----------------------------	---------------------------

LUST:

Region: RIVERSIDE
 Site Closed: Not Closed
 Employee ID: 2
 Facility ID: 95865
 Case Type: Drinking Water Aquifer affected
 Status: 3

SWEEPS UST:

Status: A
 Comp Number: 58745
 Number: 1
 Board Of Equalization: 44-011967
 Ref Date: 03-10-93
 Act Date: 03-10-93
 Created Date: 02-29-88
 Tank Status: A
 Owner Tank Id: 951-1
 Swrcb Tank Id: 33-000-058745-000001
 Actv Date: 03-10-93
 Capacity: 10000
 Tank Use: M.V. FUEL
 Stg: P
 Content: REG UNLEADED
 Number Of Tanks: 4

Status: A
 Comp Number: 58745
 Number: 1
 Board Of Equalization: 44-011967
 Ref Date: 03-10-93
 Act Date: 03-10-93
 Created Date: 02-29-88
 Tank Status: A
 Owner Tank Id: 951-2
 Swrcb Tank Id: 33-000-058745-000002
 Actv Date: 03-10-93
 Capacity: 4000
 Tank Use: M.V. FUEL
 Stg: P
 Content: REG UNLEADED
 Number Of Tanks: Not reported

Status: A
 Comp Number: 58745
 Number: 1
 Board Of Equalization: 44-011967
 Ref Date: 03-10-93
 Act Date: 03-10-93
 Created Date: 02-29-88
 Tank Status: A
 Owner Tank Id: 951-3
 Swrcb Tank Id: 33-000-058745-000003
 Actv Date: 03-10-93
 Capacity: 4000

MAP FINDINGS
FOCUS MAP 27

Map ID	Site	Database(s)	EPA ID Number
--------	------	-------------	---------------

J & R FAST FUEL (Continued)

S103821007

Tank Use: M.V. FUEL
 Stg: P
 Content: DIESEL
 Number Of Tanks: Not reported

Status: A
 Comp Number: 58745
 Number: 1
 Board Of Equalization: 44-011967
 Ref Date: 03-10-93
 Act Date: 03-10-93
 Created Date: 02-29-88
 Tank Status: A
 Owner Tank Id: 951-4
 Swrcb Tank Id: 33-000-058745-000004
 Actv Date: 03-10-93
 Capacity: 6000
 Tank Use: M.V. FUEL
 Stg: P
 Content: REG UNLEADED
 Number Of Tanks: Not reported

864

**J AND R FAST FUEL
 9407 MAGNOLIA AVE
 RIVERSIDE, CA 92503**

**LUST
 Cortese
 CA FID UST**

**S101590100
 N/A**

LUST:

Region: STATE
 Status: Leak being confirmed
 Chemical: Gasoline
 Local Case #: 95865
 Case Number: 083302716T
 Qty Leaked: Not reported
 Abate Method: Not reported
 Case Type: Drinking Water Aquifer affected
 Cross Street: CASTLEMAN
 Enf Type: Not reported
 Funding: FREV
 How Discovered: OM
 How Stopped: New Tank
 Leak Cause: UNK
 Leak Source: UNK
 Global Id: T0606500430
 Stop Date: 1999-11-16 00:00:00
 Confirm Leak: 1995-10-13 00:00:00
 Workplan: Not reported
 Prelim Assess: Not reported
 Pollution Char: Not reported
 Remed Plan: Not reported
 Remed Action: Not reported
 Monitoring: Not reported
 Report Date: Not reported
 Discover Date: 1995-10-13 00:00:00
 Enforcement Dt: Not reported
 Release Date: 1995-10-16 00:00:00
 Review Date: Not reported
 Enter Date: Not reported
 MTBE Date: Not reported

MAP FINDINGS
FOCUS MAP 27

Map ID Site Database(s) EPA ID Number

J AND R FAST FUEL (Continued)

S101590100

GW Qualifier: Not reported
 Soil Qualifier: Not reported
 Max MTBE GW ppb: Not reported
 Max MTBE Soil ppb: Not reported
 County: 33
 Org Name: Not reported
 Reg Board: Santa Ana Region
 Contact Person: Not reported
 Responsible Party: NADIM SALAMEH
 RP Address: 12739 LAKEWOOD BLVD., DOWNEY, CA 90242
 Interim: Not reported
 Oversight Prgm: LUST
 MTBE Class: *
 MTBE Conc: 0
 MTBE Fuel: 1
 MTBE Tested: MTBE Detected. Site tested for MTBE and MTBE detected
 Staff: CAB
 Staff Initials: SCB
 Lead Agency: Local Agency
 Local Agency: 33000L
 Hydr Basin #: UPPER SANTA ANA VALL
 Beneficial: MUN1
 Priority: A2
 Cleanup Fund Id: Not reported
 Work Suspended: Not reported
 Operator: Not reported
 Water System Name: Not reported
 Well Name: Not reported
 Distance To Lust: 0
 Waste Discharge Global ID: Not reported
 Waste Disch Assigned Name: Not reported
 Summary: 9/96 ADDITIONAL RP IDENTIFIED (NEW PROPERTY OWNER) AS JAMES A. HATTER 3913
 PIEDMONT DR., HIGHLAND, CA 92346. NADIM SALAMEH, 947 MAGNOLIA AVE., RIVERSIDE
 CA 92503

LUST:

Region: 8
 Case Type: Soil only
 Cross Street: CASTLEMAN
 Enf Type: Not reported
 Funding: Not reported
 How Discovered: OM
 How Stopped: Not reported
 Leak Cause: UNK
 Leak Source: UNK
 Global ID: T0606500430
 How Stopped Date: Not reported
 Review Date: 10/13/1995
 Workplan: 10/13/1995
 Prelim Assess: 1/1/1965
 Pollution Char: Not reported
 Remed Plan: Not reported
 Remed Action: Not reported
 Monitoring: Not reported
 Close Date: Not reported
 Discover Date: 10/13/1995
 Enforcement Date: Not reported

MAP FINDINGS
FOCUS MAP 27

Map ID Site Database(s) EPA ID Number

J AND R FAST FUEL (Continued)

S101590100

Review Date: 11/4/1997
 Enter Date: 12/13/1995
 MTBE Date: Not reported
 GW Qualifies: Not reported
 Soil Qualifies: Not reported
 Max MTBE GW: Not reported
 Max MTBE Soil: Not reported
 County: Riverside
 Operator: Not reported
 Regional Board: 08
 Facility Status: Preliminary site assessment underway
 Substance: 8006619
 Facility Contact: Not reported
 Interim: Not reported
 Oversight Program: LUST
 Latitude: 33.9214595
 Longitude: -117.4448368
 MTBE Concentration: 0
 MTBE Fuel: 1
 MTBE Tested: NT
 Staff: CAB
 Staff Initials: UNK
 Lead Agency: Local Agency
 Local Agency: 33000L
 Hydr Basin #: UPPER SANTA ANA VALL
 Beneficial: Not reported
 Priority: Not reported
 Cleanup Fund Id: Not reported
 Work Suspended: Not reported
 Local Case Num: 95865
 Case Number: 083302716T
 Qty Leaked: Not reported
 Abate Method: Not reported
 MTBE Class: *
 Summary: 9/96 ADDITIONAL RP IDENTIFIED (NEW PROPERTY OWNER) AS JAMES A. HATTER 3913
 PIEDMONT DR., HIGHLAND, CA 92346. NADIM SALAMEH, 947 MAGNOLIA AVE., RIVERSIDE
 CA 92503

Cortese:
 Region: CORTESE
 Facility Addr2: 9407 MAGNOLIA AVE

CA FID UST:
 Facility ID: 33004188
 Regulated By: UTKA
 Regulated ID: 00058745
 Cortese Code: Not reported
 SIC Code: Not reported
 Facility Phone: 7143599221
 Mail To: Not reported
 Mailing Address: 12739 LAKEWOOD BLVD
 Mailing Address 2: Not reported
 Mailing City, St, Zip: RIVERSIDE 92503
 Contact: Not reported
 Contact Phone: Not reported
 DUNS Number: Not reported

MAP FINDINGS
FOCUS MAP 27

Map ID	Site	Database(s)	EPA ID Number
	<p>J AND R FAST FUEL (Continued)</p> <p>NPDES Number: Not reported EPA ID: Not reported Comments: Not reported Status: Active</p>		S101590100
864	<p>J AND R FAST FUEL STATION 9407 MAGNOLIA AVENUE RIVERSIDE, CA 92503</p> <p>HAZNET:</p> <p>Gepaid: CAL000113692 Contact: JERRY HATTAR Telephone: 9093548901 Facility Addr2: Not reported Mailing Name: Not reported Mailing Address: 9407 MAGNOLIA AVE Mailing City,St,Zip: RIVERSIDE, CA 925033703 Gen County: Riverside TSD EPA ID: CAT000613976 TSD County: Orange Waste Category: Photochemicals/photoprocessing waste Disposal Method: Transfer Station Tons: .1793 Facility County: Riverside</p> <p>Gepaid: CAL000113692 Contact: JERRY HATTAR Telephone: 9093548901 Facility Addr2: Not reported Mailing Name: Not reported Mailing Address: 9407 MAGNOLIA AVE Mailing City,St,Zip: RIVERSIDE, CA 925033703 Gen County: Riverside TSD EPA ID: CAT000613976 TSD County: Orange Waste Category: Not reported Disposal Method: Transfer Station Tons: .0000 Facility County: Riverside</p> <p>Gepaid: CAL000113692 Contact: JERRY HATTAR Telephone: 9093548901 Facility Addr2: Not reported Mailing Name: Not reported Mailing Address: 9407 MAGNOLIA AVE Mailing City,St,Zip: RIVERSIDE, CA 925033703 Gen County: Riverside TSD EPA ID: CAD982524613 TSD County: Orange Waste Category: Photochemicals/photoprocessing waste Disposal Method: Recycler Tons: .0834 Facility County: Riverside</p>	HAZNET	S102431733 N/A

MAP FINDINGS
FOCUS MAP 27

Map ID	Site	Database(s)	EPA ID Number
864	SAV-MOR SERVICE STATION 9407 MAGNOLIA AVE RIVERSIDE, CA 92503	HIST UST	U001576345 N/A
	HIST UST: Region: STATE Facility ID: 00000032110 Facility Type: Gas Station Other Type: Not reported Total Tanks: 0005 Contact Name: HARVEY GILLETTE-MANAGER Telephone: 7143599100 Owner Name: SAV-MOR OIL CO.-LESSEE Owner Address: 5150 WILSHIRE BOULEVARD Owner City,St,Zip: LOS ANGELES, CA 90036 Tank Num: 001 Container Num: 138-1 Year Installed: 1982 Tank Capacity: 00009940 Tank Used for: PRODUCT Type of Fuel: REGULAR Tank Construction: 1/4" inches Leak Detection: Visual, Stock Inventor, Pressure Test Tank Num: 002 Container Num: 138-2 Year Installed: Not reported Tank Capacity: 00006000 Tank Used for: PRODUCT Type of Fuel: UNLEADED Tank Construction: Not reported Leak Detection: Visual, Stock Inventor, Pressure Test Tank Num: 003 Container Num: 138-3 Year Installed: Not reported Tank Capacity: 00004000 Tank Used for: PRODUCT Type of Fuel: PREMIUM Tank Construction: Not reported Leak Detection: Visual, Stock Inventor, Pressure Test Tank Num: 004 Container Num: 138-4 Year Installed: Not reported Tank Capacity: 00004000 Tank Used for: PRODUCT Type of Fuel: PREMIUM Tank Construction: Not reported Leak Detection: Visual, Stock Inventor, Pressure Test Tank Num: 005 Container Num: 138-5 Year Installed: Not reported Tank Capacity: 00000280 Tank Used for: WASTE Type of Fuel: WASTE OIL Tank Construction: Not reported		

MAP FINDINGS
FOCUS MAP 27

Map ID	Site	Database(s)	EPA ID Number
	SAV-MOR SERVICE STATION (Continued)		U001576345
	Leak Detection: Visual		
864	QUALITY GAS 9407 MAGNOLIA AVE RIVERSIDE, CA 92503	HAZNET	S104567858 N/A
	HAZNET:		
	Gepaid: CAC001433596		
	Contact: JAMES HATTAR		
	Telephone: 9098621707		
	Facility Addr2: Not reported		
	Mailing Name: Not reported		
	Mailing Address: 9407 MAGNOLIA AVE		
	Mailing City,St,Zip: RIVERSIDE, CA 925033703		
	Gen County: Riverside		
	TSD EPA ID: CAT080013352		
	TSD County: Los Angeles		
	Waste Category: Waste oil and mixed oil		
	Disposal Method: Recycler		
	Tons: 2.919		
	Facility County: Riverside		
864	TEST ONLY CENTER OF RIVERSIDE 9407 MAGNOLIA AVE RIVERSIDE, CA 92503	HAZNET	S108222259 N/A
	HAZNET:		
	Gepaid: CAC002577852		
	Contact: BRIAN LAFFERTY		
	Telephone: 9096375625		
	Facility Addr2: Not reported		
	Mailing Name: Not reported		
	Mailing Address: 9407 MAGNOLIA AVE		
	Mailing City,St,Zip: RIVERSIDE, CA 92503		
	Gen County: Riverside		
	TSD EPA ID: CAD028409019		
	TSD County: Los Angeles		
	Waste Category: Off-specification, aged, or surplus organics		
	Disposal Method: Transfer Station		
	Tons: 0.08		
	Facility County: Not reported		
864	QUALITY FUEL 9407 MAGNOLIA AVE RIVERSIDE, CA 92503	UST	U003739456 N/A
	UST:		
	Local Agency: 33000		
	Facility ID: 821		
	UST:		
	Region: RIVERSIDE		
	Total Tanks: 2		

MAP FINDINGS
FOCUS MAP 27

Map ID	Site	Database(s)	EPA ID Number
864	ENGINUITY SMALL ENGINE REPAIR 9439 MAGNOLIA AVE RIVERSIDE, CA 92503 HAZNET: Gepaid: CAL000212384 Contact: SUSAN GARDENER Telephone: 9096890303 Facility Addr2: Not reported Mailing Name: Not reported Mailing Address: 9439 MAGNOLIA AVE Mailing City,St,Zip: RIVERSIDE, CA 925033703 Gen County: Riverside TSD EPA ID: CAD028409019 TSD County: Los Angeles Waste Category: Other inorganic solid waste Disposal Method: Not reported Tons: Not reported Facility County: Riverside	HAZNET	S108746922 N/A
866	3751 EVEREST ST RIVERSIDE, CA 92504 CDL: Facility ID: 200011144 Date: 2000-11-28 00:00:00 Lab Type: Illegal Drug Lab (L) - location where an illegal drug lab was operated or drug lab equipment and/or materials were stored.	CDL	S107533425 N/A
867	RIVERSIDE HOUSING DEVELOPMENT CORP 8797 INDIANA AVE RIVERSIDE, CA 92503 HAZNET: Gepaid: CAC002374551 Contact: BRUCE KULPA - EXEC DIR Telephone: 9093416511 Facility Addr2: Not reported Mailing Name: Not reported Mailing Address: 4250 BROCKTON AVE STE 200 Mailing City,St,Zip: RIVERSIDE, CA 925060000 Gen County: Riverside TSD EPA ID: Not reported TSD County: 99 Waste Category: Asbestos-containing waste Disposal Method: Disposal, Land Fill Tons: 33.71 Facility County: Not reported	HAZNET	S106085168 N/A

MAP FINDINGS
FOCUS MAP 27

Map ID	Site	Database(s)	EPA ID Number
867	RIVERSIDE HOUSING DEVELOPMENT CORP 8831 INDIANA AVE RIVERSIDE, CA 92503 HAZNET: Gepaid: CAC002374559 Contact: BRUCE KULPA - EXEC DIR Telephone: 9093416511 Facility Addr2: Not reported Mailing Name: Not reported Mailing Address: 4250 BROCKTON AVE STE 200 Mailing City,St,Zip: RIVERSIDE, CA 925060000 Gen County: Riverside TSD EPA ID: Not reported TSD County: 99 Waste Category: Asbestos-containing waste Disposal Method: Disposal, Land Fill Tons: 3.03 Facility County: Not reported	HAZNET	S106085169 N/A
867	HUD INTOWN PROPERTIES 8835 INDIANA AVE # A-D RIVERSIDE, CA 92504 HAZNET: Gepaid: CAC002171665 Contact: HUD Telephone: 0000000000 Facility Addr2: Not reported Mailing Name: Not reported Mailing Address: 6850 BROCKTON AVE # 215 Mailing City,St,Zip: RIVERSIDE, CA 925060000 Gen County: Riverside TSD EPA ID: CAD028409019 TSD County: Los Angeles Waste Category: Household waste Disposal Method: Transfer Station Tons: 0.005 Facility County: Riverside	HAZNET	S104570835 N/A
868	HUD/INTOWN PROPERTIES 3677 DONALD AVE RIVERSIDE, CA 92508 HAZNET: Gepaid: CAC000775384 Contact: HUD Telephone: 0000000000 Facility Addr2: Not reported Mailing Name: Not reported Mailing Address: 6850 BROCKTON AVE STE 215 Mailing City,St,Zip: RIVERSIDE, CA 925060000 Gen County: Riverside TSD EPA ID: CAD000088252 TSD County: Los Angeles Waste Category: Household waste Disposal Method: Transfer Station Tons: .2293	HAZNET	S103655668 N/A

MAP FINDINGS
FOCUS MAP 27

Map ID	Site	Database(s)	EPA ID Number
	HUD/INTOWN PROPERTIES (Continued)		S103655668
	Facility County: Riverside		
869	9761 GARFIELD AVE RIVERSIDE, CA 92503	CDL	S107537334 N/A
	CDL: Facility ID: 199510003 Date: 1995-10-02 00:00:00 Lab Type: Illegal Drug Lab (L) - location where an illegal drug lab was operated or drug lab equipment and/or materials were stored.		
870	LIBERTY ELEMENTARY 9631 HAYES ST. RIVERSIDE, CA 92503	FINDS	1008301726 110021953929
	FINDS: Other Pertinent Environmental Activity Identified at Site Not reported NCES (National Center for Education Statistics) is the primary federal entity for collecting and analyzing data related to education in the United States and other nations and the institute of education sciences.		
870	RUSD LIBERTY ELEMENTARY SCHOOL 9631 HAYES ST RIVERSIDE, CA 92503	HAZNET	S108218973 N/A
	HAZNET: Gepaid: CAC002578662 Contact: RHONDA RITHMIRE Telephone: 9097887286 Facility Addr2: Not reported Mailing Name: Not reported Mailing Address: 3380 14TH ST Mailing City,St,Zip: RIVERSIDE, CA 92501 Gen County: Riverside TSD EPA ID: CAD008364432 TSD County: Los Angeles Waste Category: Laboratory waste chemicals Disposal Method: Treatment, Tank Tons: 0.13 Facility County: Not reported Gepaid: CAC002578662 Contact: RHONDA RITHMIRE Telephone: 9097887286 Facility Addr2: Not reported Mailing Name: Not reported Mailing Address: 3380 14TH ST Mailing City,St,Zip: RIVERSIDE, CA 92501 Gen County: Riverside		

MAP FINDINGS
FOCUS MAP 27

Map ID	Site	Database(s)	EPA ID Number
	RUSD LIBERTY ELEMENTARY SCHOOL (Continued)		S108218973
	TSD EPA ID: CAD008364432 TSD County: Los Angeles Waste Category: Other organic solids Disposal Method: H14 Tons: Not reported Facility County: Riverside		
870	LIBERTY ELEMENTARY SCHOOL 9631 HAYES STREET RIVERSIDE, CA 92503	HAZNET	S100866621 N/A
	HAZNET: Gepaid: CAL000113125 Contact: RIVERSIDE UNIFIED SCHOOL DIST Telephone: 9097887470 Facility Addr2: Not reported Mailing Name: Not reported Mailing Address: P O BOX 2800 Mailing City,St,Zip: RIVERSIDE, CA 925162800 Gen County: Riverside TSD EPA ID: CAT000646117 TSD County: Kings Waste Category: Liquids with polychlorinated biphenyls > 50 mg/l Disposal Method: Not reported Tons: .6061 Facility County: Riverside		
871	INTOWN PROPERTIES, INC/HUD 8842 MENTONE PLACE RIVERSIDE, CA 92503	HAZNET	S103675079 N/A
	HAZNET: Gepaid: CAC001078456 Contact: HUD Telephone: 0000000000 Facility Addr2: Not reported Mailing Name: Not reported Mailing Address: 6850 BORCKTON AVE STE 215 Mailing City,St,Zip: RIVERSIDE, CA 925060000 Gen County: Riverside TSD EPA ID: Not reported TSD County: 0 Waste Category: Household waste Disposal Method: Transfer Station Tons: .0500 Facility County: Riverside		

MAP FINDINGS
FOCUS MAP 27

Map ID	Site	Database(s)	EPA ID Number
872	HUD INTOWN PROPERTIES 8657 STARK ST RIVERSIDE, CA 92506 HAZNET: Gepaid: CAC002128760 Contact: HUD Telephone: 0000000000 Facility Addr2: Not reported Mailing Name: Not reported Mailing Address: 6850 BROCKTON AVE # 215 Mailing City,St,Zip: RIVERSIDE, CA 925060000 Gen County: Riverside TSD EPA ID: CAD982444481 TSD County: San Bernardino Waste Category: Household waste Disposal Method: Transfer Station Tons: .0208 Facility County: Riverside	HAZNET	S103969409 N/A
873	MOBIL SERVICE STATION #18-HVR 9505 MAGNOLIA AVE RIVERSIDE, CA 92503 HAZNET: Gepaid: CAL000055817 Contact: MOBIL Telephone: 7038465734 Facility Addr2: Not reported Mailing Name: Not reported Mailing Address: PO BOX 142667 Mailing City,St,Zip: AUSTIN, TX 787142667 Gen County: Riverside TSD EPA ID: CAD028409019 TSD County: Los Angeles Waste Category: Unspecified oil-containing waste Disposal Method: Treatment, Tank Tons: .4292 Facility County: Riverside Gepaid: CAL000055817 Contact: MOBIL Telephone: 7038465734 Facility Addr2: Not reported Mailing Name: Not reported Mailing Address: PO BOX 142667 Mailing City,St,Zip: AUSTIN, TX 787142667 Gen County: Riverside TSD EPA ID: CAD028409019 TSD County: Los Angeles Waste Category: Aqueous solution with less than 10% total organic residues Disposal Method: Treatment, Tank Tons: .4291 Facility County: Riverside Gepaid: CAL000055817 Contact: MOBIL Telephone: 7038465734 Facility Addr2: Not reported Mailing Name: Not reported	HAZNET	S102813614 N/A

MAP FINDINGS
FOCUS MAP 27

Map ID Site Database(s) EPA ID Number

MOBIL SERVICE STATION #18-HVR (Continued)

S102813614

Mailing Address: PO BOX 142667
Mailing City,St,Zip: AUSTIN, TX 787142667
Gen County: Riverside
TSD EPA ID: CAT080013352
TSD County: Los Angeles
Waste Category: Tank bottom waste
Disposal Method: Recycler
Tons: .5504
Facility County: Riverside

Gepaid: CAL000055817
Contact: HAZARDOUS WASTE MANAGER
Telephone: 3039868011
Facility Addr2: Not reported
Mailing Name: Not reported
Mailing Address: 12265 W BAYAUD AVE SUITE 300
Mailing City,St,Zip: LAKEWOOD, CO 802280000
Gen County: Riverside
TSD EPA ID: Not reported
TSD County: Los Angeles
Waste Category: Unspecified oil-containing waste
Disposal Method: Treatment, Tank
Tons: 1.69
Facility County: Not reported

Gepaid: CAL000055817
Contact: MOBIL
Telephone: 7038465734
Facility Addr2: Not reported
Mailing Name: Not reported
Mailing Address: PO BOX 142667
Mailing City,St,Zip: AUSTIN, TX 787142667
Gen County: Riverside
TSD EPA ID: CAD028409019
TSD County: Los Angeles
Waste Category: Aqueous solution with less than 10% total organic residues
Disposal Method: Treatment, Tank
Tons: 2.0891
Facility County: Riverside

[Click this hyperlink](#) while viewing on your computer to access 9 additional CA_HAZNET: record(s) in the EDR Site Report.

873

**9505 MAGNOILIA AVE
RIVERSIDE, CA**

**CHMIRS S105883271
N/A**

CHMIRS:
OES Incident Number: 02-1084
OES notification: 2/25/200205:29:54 PM
OES Date: Not reported
OES Time: Not reported
Incident Date: Not reported
Date Completed: Not reported
Property Use: Not reported
Agency Id Number: Not reported
Agency Incident Number: Not reported
Time Notified: Not reported

MAP FINDINGS
FOCUS MAP 27

Map ID Site Database(s) EPA ID Number

(Continued)

S105883271

Time Completed: Not reported
 Surrounding Area: Not reported
 Estimated Temperature: Not reported
 Property Management: Not reported
 Special Studies 1: Not reported
 Special Studies 2: Not reported
 Special Studies 3: Not reported
 Special Studies 4: Not reported
 Special Studies 5: Not reported
 Special Studies 6: Not reported
 More Than Two Substances Involved?: Not reported
 Resp Agncy Personel # Of Decontaminated: Not reported
 Responding Agency Personel # Of Injuries: Not reported
 Responding Agency Personel # Of Fatalities: Not reported
 Others Number Of Decontaminated: Not reported
 Others Number Of Injuries: Not reported
 Others Number Of Fatalities: Not reported
 Vehicle Make/year: Not reported
 Vehicle License Number: Not reported
 Vehicle State: Not reported
 Vehicle Id Number: Not reported
 CA/DOT/PUC/ICC Number: Not reported
 Company Name: Not reported
 Reporting Officer Name/ID: Not reported
 Report Date: Not reported
 Comments: Not reported
 Facility Telephone: Not reported
 Waterway Involved: No
 Waterway: Not reported
 Spill Site: Not reported
 Cleanup By: Unknown
 Containment: Not reported
 What Happened: Not reported
 Type: Not reported
 Measure: Not reported
 Other: Not reported
 Date/Time: Not reported
 Year: 2002
 Agency: Veeder Root
 Incident Date: 2/25/2002 12:00:00 AM
 Admin Agency: Riverside City Fire Department
 Amount: Not reported
 Contained: Unknown
 Site Type: Service Station
 E Date: Not reported
 Substance: gasoline
 Quantity Released: Not reported
 BBLS: 0
 Cups: 0
 CUFT: 0
 Gallons: 0.000000
 Grams: 0
 Pounds: 0
 Liters: 0
 Ounces: 0
 Pints: 0
 Quarts: 0

MAP FINDINGS
FOCUS MAP 27

Map ID	Site	Database(s)	EPA ID Number
	<p>(Continued)</p> <p>Sheen: 0 Tons: 0 Unknown: 0 Description: Not reported Evacuations: 0 Number of Injuries: 0 Number of Fatalities: 0 Description: Contaminated soil samples from a repiping project.</p>		S105883271
873	<p>EXXONMOBIL OIL CORPORATION 17853 9505 MAGNOLIA AVE RIVERSIDE, CA 92503</p> <p>FINDS: Other Pertinent Environmental Activity Identified at Site</p> <p>RCRAInfo is a national information system that supports the Resource Conservation and Recovery Act (RCRA) program through the tracking of events and activities related to facilities that generate, transport, and treat, store, or dispose of hazardous waste. RCRAInfo allows RCRA program staff to track the notification, permit, compliance, and corrective action activities required under RCRA.</p>	FINDS	1007249304 110017213344
873	<p>9505 MAGNOLIA AVENUE UNINCORPORATED COUNTY AREA, CA</p> <p>CHMIRS: OES Incident Number: 05-6505 OES notification: 11/10/200507:45:50 AM OES Date: Not reported OES Time: Not reported Incident Date: Not reported Date Completed: Not reported Property Use: Not reported Agency Id Number: Not reported Agency Incident Number: Not reported Time Notified: Not reported Time Completed: Not reported Surrounding Area: Not reported Estimated Temperature: Not reported Property Management: Not reported Special Studies 1: Not reported Special Studies 2: Not reported Special Studies 3: Not reported Special Studies 4: Not reported Special Studies 5: Not reported Special Studies 6: Not reported More Than Two Substances Involved?: Not reported Resp Agncy Personel # Of Decontaminated: Not reported Responding Agency Personel # Of Injuries: Not reported Responding Agency Personel # Of Fatalities: Not reported Others Number Of Decontaminated: Not reported Others Number Of Injuries: Not reported Others Number Of Fatalities: Not reported</p>	CHMIRS	S108406003 N/A

MAP FINDINGS
FOCUS MAP 27

Map ID	Site	Database(s)	EPA ID Number
--------	------	-------------	---------------

(Continued)

S108406003

Vehicle Make/year:	Not reported
Vehicle License Number:	Not reported
Vehicle State:	Not reported
Vehicle Id Number:	Not reported
CA/DOT/PUC/ICC Number:	Not reported
Company Name:	Not reported
Reporting Officer Name/ID:	Not reported
Report Date:	Not reported
Comments:	Not reported
Facility Telephone:	Not reported
Waterway Involved:	Not reported
Waterway:	Not reported
Spill Site:	Not reported
Cleanup By:	Unknown
Containment:	Not reported
What Happened:	Not reported
Type:	Not reported
Measure:	Not reported
Other:	Not reported
Date/Time:	Not reported
Year:	2005
Agency:	Veeder root
Incident Date:	11/9/200512:00:00 AM
Admin Agency:	Riverside County Environmental Health
Amount:	Not reported
Contained:	Yes
Site Type:	Service Station
E Date:	Not reported
Substance:	Gasoline
Quantity Released:	Not reported
BBLs:	0
Cups:	0
CUFT:	0
Gallons:	0.000000
Grams:	0
Pounds:	0
Liters:	0
Ounces:	0
Pints:	0
Quarts:	0
Sheen:	0
Tons:	0
Unknown:	0
Description:	Not reported
Evacuations:	0
Number of Injuries:	0
Number of Fatalities:	0
Description:	Soil samples taken and showed concentrations of gasoline in the samples due to historic use at the gasoline station.

MAP FINDINGS
FOCUS MAP 27

Map ID	Site	Database(s)	EPA ID Number
873	EXXONMOBIL OIL CORPORATION 9505 MAGNOLIA AVE RIVERSIDE, CA 92503 HAZNET: Gepaid: CAL000055817 Contact: DALE VIATOR, ENVT'L ADVISOR Telephone: 2816548470 Facility Addr2: Not reported Mailing Name: TANKNOLOGY NDE Mailing Address: 16825 NORTHCHASE DRIVE RM 911 Mailing City,St,Zip: HOUSTON, TX 770600000 Gen County: Riverside TSD EPA ID: CAD028409019 TSD County: Riverside Waste Category: Unspecified oil-containing waste Disposal Method: Treatment, Tank Tons: 0.04 Facility County: Riverside	HAZNET	U003791015 N/A
873	MOBIL #18-HVR 9505 MAGNOLIA AVE RIVERSIDE, CA 92503 LUST: Region: STATE Status: Leak being confirmed Chemical: Gasoline Local Case #: 200522145 Case Number: Not reported Qty Leaked: Not reported Abate Method: Not reported Case Type: Drinking Water Aquifer affected Cross Street: VAN BUREN BLVD Enf Type: LOPF Funding: TC How Discovered: SAS How Stopped: Close Tank Leak Cause: UNK Leak Source: UNK Global Id: T0606549611 Stop Date: 2006-01-31 00:00:00 Confirm Leak: 2005-10-01 00:00:00 Workplan: Not reported Prelim Assess: Not reported Pollution Char: Not reported Remed Plan: Not reported Remed Action: Not reported Monitoring: Not reported Report Date: Not reported Discover Date: 2005-11-10 00:00:00 Enforcement Dt: Not reported Release Date: 2005-11-10 00:00:00 Review Date: Not reported Enter Date: Not reported MTBE Date: Not reported GW Qualifier: Not reported Soil Qualifier: Not reported Max MTBE GW ppb: Not reported Max MTBE Soil ppb: Not reported	LUST CA FID UST SWEEPS UST	S101589882 N/A

MAP FINDINGS
FOCUS MAP 27

Map ID Site Database(s) EPA ID Number

MOBIL #18-HVR (Continued)

S101589882

County: 33
Org Name: Not reported
Reg Board: Santa Ana Region
Contact Person: Not reported
Responsible Party: EMILY ANDERSON
RP Address: 703 PIER AVE SUITE B #146
Interim: Not reported
Oversight Prgm: LUST
MTBE Class: *
MTBE Conc: 0
MTBE Fuel: 1
MTBE Tested: MTBE Detected. Site tested for MTBE and MTBE detected
Staff: RS
Staff Initials: YR
Lead Agency: Local Agency
Local Agency: 33000L
Hydr Basin #: Not reported
Beneficial: AGR, PROC, IND, MUN
Priority: A2
Cleanup Fund Id: Not reported
Work Suspended: Not reported
Operator: Not reported
Water System Name: Not reported
Well Name: Not reported
Distance To Lust: 0
Waste Discharge Global ID: Not reported
Waste Disch Assigned Name: Not reported
Summary: Not reported

LUST:

Region: RIVERSIDE
Site Closed: Not Closed
Employee ID: 2
Facility ID: 200522145
Case Type: Drinking Water Aquifer affected
Status: 3

CA FID UST:

Facility ID: 33000430
Regulated By: UTNKA
Regulated ID: Not reported
Cortese Code: Not reported
SIC Code: Not reported
Facility Phone: 7146891531
Mail To: Not reported
Mailing Address: 3225 GALLOWS RD
Mailing Address 2: Not reported
Mailing City,St,Zip: RIVERSIDE 92503
Contact: Not reported
Contact Phone: Not reported
DUNs Number: Not reported
NPDES Number: Not reported
EPA ID: Not reported
Comments: Not reported
Status: Active

MAP FINDINGS
FOCUS MAP 27

Map ID Site Database(s) EPA ID Number

MOBIL #18-HVR (Continued)

S101589882

SWEEPS UST:

Status: A
Comp Number: 1268
Number: 1
Board Of Equalization: Not reported
Ref Date: 11-17-92
Act Date: 11-17-92
Created Date: 08-27-91
Tank Status: A
Owner Tank Id: Not reported
Swrcb Tank Id: 33-000-001268-000001
Actv Date: 11-17-92
Capacity: 1000
Tank Use: UNKNOWN
Stg: P
Content: Not reported
Number Of Tanks: 4

Status: A
Comp Number: 1268
Number: 1
Board Of Equalization: Not reported
Ref Date: 11-17-92
Act Date: 11-17-92
Created Date: 08-27-91
Tank Status: A
Owner Tank Id: Not reported
Swrcb Tank Id: 33-000-001268-000002
Actv Date: 11-17-92
Capacity: 1000
Tank Use: UNKNOWN
Stg: P
Content: Not reported
Number Of Tanks: Not reported

Status: A
Comp Number: 1268
Number: 1
Board Of Equalization: Not reported
Ref Date: 11-17-92
Act Date: 11-17-92
Created Date: 08-27-91
Tank Status: A
Owner Tank Id: Not reported
Swrcb Tank Id: 33-000-001268-000003
Actv Date: 11-17-92
Capacity: 1000
Tank Use: UNKNOWN
Stg: P
Content: Not reported
Number Of Tanks: Not reported

Status: A
Comp Number: 1268
Number: 1
Board Of Equalization: Not reported
Ref Date: 11-17-92

MAP FINDINGS
FOCUS MAP 27

Map ID	Site	Database(s)	EPA ID Number
--------	------	-------------	---------------

MOBIL #18-HVR (Continued)

S101589882

Act Date: 11-17-92
 Created Date: 08-27-91
 Tank Status: A
 Owner Tank Id: Not reported
 Swrcb Tank Id: 33-000-001268-000004
 Actv Date: 11-17-92
 Capacity: 1000
 Tank Use: UNKNOWN
 Stg: P
 Content: Not reported
 Number Of Tanks: Not reported

873

**HOMER CHRISTIAN
 9505 MAGNOLIA AVE
 RIVERSIDE, CA 92503**

HIST UST

**U001576326
 N/A**

HIST UST:

Region: STATE
 Facility ID: 00000039360
 Facility Type: Gas Station
 Other Type: Not reported
 Total Tanks: 0004
 Contact Name: Not reported
 Telephone: 7146891531
 Owner Name: MOBIL OIL CORPORATION
 Owner Address: 612 S. FLOWER STREET
 Owner City,St,Zip: LOS ANGELES, CA 90017

Tank Num: 001
 Container Num: 1
 Year Installed: Not reported
 Tank Capacity: 00009940
 Tank Used for: PRODUCT
 Type of Fuel: UNLEADED
 Tank Construction: Not reported
 Leak Detection: Stock Inventor

Tank Num: 002
 Container Num: 2
 Year Installed: Not reported
 Tank Capacity: 00006000
 Tank Used for: PRODUCT
 Type of Fuel: REGULAR
 Tank Construction: Not reported
 Leak Detection: Stock Inventor

Tank Num: 003
 Container Num: 3
 Year Installed: Not reported
 Tank Capacity: 00008000
 Tank Used for: PRODUCT
 Type of Fuel: PREMIUM
 Tank Construction: Not reported
 Leak Detection: Stock Inventor

Tank Num: 004
 Container Num: 4
 Year Installed: Not reported

MAP FINDINGS
FOCUS MAP 27

Map ID Site Database(s) EPA ID Number

HOMER CHRISTIAN (Continued)

U001576326

Tank Capacity: 00000280
Tank Used for: WASTE
Type of Fuel: WASTE OIL
Tank Construction: Not reported
Leak Detection: Stock Inventor

873

**9505 MAGNOLIA AVE
RIVERSIDE, CA 92503**

**HAZNET 1007200130
RCRA-LQG CAL000055817**

HAZNET:

Gepaid: CAL000055817
Contact: DALE VIATOR, ENVT'L ADVISOR
Telephone: 2816548470
Facility Addr2: Not reported
Mailing Name: Not reported
Mailing Address: 16825 NORTHCHASE DR RM 911
Mailing City,St,Zip: HOUSTON, TX 770606024
Gen County: Riverside
TSD EPA ID: CAD028409019
TSD County: Los Angeles
Waste Category: Aqueous solution with 10% or more total organic residues
Disposal Method: Treatment, Tank
Tons: 0.22
Facility County: Not reported

Gepaid: CAL000055817
Contact: DALE VIATOR, ENVT'L ADVISOR
Telephone: 2816548470
Facility Addr2: Not reported
Mailing Name: Not reported
Mailing Address: 16825 NORTHCHASE DR RM 911
Mailing City,St,Zip: HOUSTON, TX 770606024
Gen County: Riverside
TSD EPA ID: CAD028409019
TSD County: Los Angeles
Waste Category: Aqueous solution with 10% or more total organic residues
Disposal Method: Treatment, Tank
Tons: 0.22
Facility County: Not reported

Gepaid: CAL000055817
Contact: DALE VIATOR, ENVT'L ADVISOR
Telephone: 2816548470
Facility Addr2: Not reported
Mailing Name: Not reported
Mailing Address: 16945 NORTHCHASE DRIVE ROOM 538
Mailing City,St,Zip: HOUSTON, TX 770600000
Gen County: Riverside
TSD EPA ID: CAD028409019
TSD County: Los Angeles
Waste Category: Tank bottom waste
Disposal Method: Treatment, Tank
Tons: 4.17
Facility County: Riverside

Gepaid: CAR000170001
Contact: DALE VIATOR, ENVT'L ADVISOR

MAP FINDINGS
FOCUS MAP 27

Map ID Site Database(s) EPA ID Number

(Continued)

1007200130

Telephone: 2816548470
Facility Addr2: Not reported
Mailing Name: Not reported
Mailing Address: 16945 NORTHCHASE DRIVE ROOM 538
Mailing City,St,Zip: HOUSTON, TX 770600000
Gen County: Riverside
TSD EPA ID: CAD028409019
TSD County: Los Angeles
Waste Category: Tank bottom waste
Disposal Method: Treatment, Tank
Tons: 2.08
Facility County: Riverside

[Click this hyperlink](#) while viewing on your computer to access
-1 additional CA_HAZNET: record(s) in the EDR Site Report.

RCRA-LQG:

Date form received by agency: 02/28/2002
Facility name: Not reported
Facility address: 9505 MAGNOLIA AVE
RIVERSIDE, CA 92503
EPA ID: CAL000055817
Mailing address: 12265 W BAYAUD AVE
LAKEWOOD, CA 80228
Contact: JOHN HOOVER
Contact address: Not reported
Not reported
Contact country: Not reported
Contact telephone: (800) 253-8054
Contact email: Not reported
EPA Region: Not reported
Classification: Large Quantity Generator
Description: Handler: generates 1,000 kg or more of hazardous waste during any calendar month; or generates more than 1 kg of acutely hazardous waste during any calendar month; or generates more than 100 kg of any residue or contaminated soil, waste or other debris resulting from the cleanup of a spill, into or on any land or water, of acutely hazardous waste during any calendar month; or generates 1 kg or less of acutely hazardous waste during any calendar month, and accumulates more than 1 kg of acutely hazardous waste at any time; or generates 100 kg or less of any residue or contaminated soil, waste or other debris resulting from the cleanup of a spill, into or on any land or water, of acutely hazardous waste during any calendar month, and accumulates more than 100 kg of that material at any time

Handler Activities Summary:

U.S. importer of hazardous waste: No
Mixed waste (haz. and radioactive): No
Recycler of hazardous waste: Unknown
Transporter of hazardous waste: Unknown
Treater, storer or disposer of HW: No
Underground injection activity: Unknown
On-site burner exemption: Unknown
Furnace exemption: Unknown
Used oil fuel burner: No
Used oil processor: No

MAP FINDINGS
FOCUS MAP 27

Map ID	Site	Database(s)	EPA ID Number
--------	------	-------------	---------------

(Continued)

1007200130

User oil refiner: No
 Used oil fuel marketer to burner: No
 Used oil Specification marketer: No
 Used oil transfer facility: No
 Used oil transporter: No
 Off-site waste receiver: Commercial status unknown

Universal Waste Summary:

Waste type: Batteries
 Accumulated waste on-site: Unknown
 Generated waste on-site: Unknown

Waste type: Lamps
 Accumulated waste on-site: Unknown
 Generated waste on-site: Unknown

Waste type: Pesticides
 Accumulated waste on-site: Unknown
 Generated waste on-site: Unknown

Waste type: Thermostats
 Accumulated waste on-site: Unknown
 Generated waste on-site: Unknown

Violation Status: No violations found

873

EXXONMOBIL OIL CORPORATION 17853
9505 MAGNOLIA AVE
RIVERSIDE, CA 92503

RCRA-LQG 1009216600
CAR000170001

RCRA-LQG:

Date form received by agency: 01/04/2006
 Facility name: EXXONMOBIL OIL CORPORATION 17853
 Facility address: 9505 MAGNOLIA AVE
 RIVERSIDE, CA 92503
 EPA ID: CAR000170001
 Mailing address: 16825 NORTHCHASE DRIVE
 ROOM 911
 HOUSTON, TX 77060
 Contact: DALE VIATOR
 Contact address: 16825 NORTHCHASE DRIVE ROOM 911
 HOUSTON, TX 77060
 Contact country: US
 Contact telephone: 281-654-8470
 Contact email: DALE.VIATOR@EXXONMOBIL.COM
 EPA Region: 09
 Classification: Large Quantity Generator
 Description: Handler: generates 1,000 kg or more of hazardous waste during any calendar month; or generates more than 1 kg of acutely hazardous waste during any calendar month; or generates more than 100 kg of any residue or contaminated soil, waste or other debris resulting from the cleanup of a spill, into or on any land or water, of acutely hazardous waste during any calendar month; or generates 1 kg or less of acutely hazardous waste during any calendar month, and accumulates more than 1 kg of acutely hazardous waste at any time; or generates 100 kg or less of any residue or contaminated soil, waste or other debris resulting from the cleanup of a spill, into or on any land or water, of acutely hazardous waste during any calendar month, and accumulates more than

MAP FINDINGS
FOCUS MAP 27

Map ID Site Database(s) EPA ID Number

EXXONMOBIL OIL CORPORATION 17853 (Continued)

1009216600

100 kg of that material at any time

Owner/Operator Summary:

Owner/operator name: EXXONMOBIL OIL CORPORATION
Owner/operator address: Not reported
Not reported
Owner/operator country: US
Owner/operator telephone: Not reported
Legal status: Private
Owner/Operator Type: Operator
Owner/Op start date: 12/01/1999
Owner/Op end date: Not reported

Owner/operator name: THE WELLS FAMILY TRUST
Owner/operator address: 3680 TAFT AVENUE
RIVERSIDE, CA 92503
Owner/operator country: US
Owner/operator telephone: Not reported
Legal status: Private
Owner/Operator Type: Owner
Owner/Op start date: 07/01/1994
Owner/Op end date: Not reported

Handler Activities Summary:

U.S. importer of hazardous waste: No
Mixed waste (haz. and radioactive): No
Recycler of hazardous waste: No
Transporter of hazardous waste: No
Treater, storer or disposer of HW: No
Underground injection activity: No
On-site burner exemption: No
Furnace exemption: No
Used oil fuel burner: No
Used oil processor: No
User oil refiner: No
Used oil fuel marketer to burner: No
Used oil Specification marketer: No
Used oil transfer facility: No
Used oil transporter: No
Off-site waste receiver: Commercial status unknown

Hazardous Waste Summary:

Waste code: D001
Waste name: IGNITABLE HAZARDOUS WASTES ARE THOSE WASTES WHICH HAVE A FLASHPOINT OF LESS THAN 140 DEGREES FAHRENHEIT AS DETERMINED BY A PENSKEY-MARTENS CLOSED CUP FLASH POINT TESTER. ANOTHER METHOD OF DETERMINING THE FLASH POINT OF A WASTE IS TO REVIEW THE MATERIAL SAFETY DATA SHEET, WHICH CAN BE OBTAINED FROM THE MANUFACTURER OR DISTRIBUTOR OF THE MATERIAL. LACQUER THINNER IS AN EXAMPLE OF A COMMONLY USED SOLVENT WHICH WOULD BE CONSIDERED AS IGNITABLE HAZARDOUS WASTE.

Waste code: D018
Waste name: BENZENE

Violation Status: No violations found

MAP FINDINGS
FOCUS MAP 27

Map ID	Site	Database(s)	EPA ID Number
873	MOBIL STATION #18-HVR 9505 MAGNOLIA AVE RIVERSIDE, CA 92503 UST: Local Agency: 33000 Facility ID: 525	UST	U003982278 N/A
873	9500 MAGNOLIA RIVERSIDE, CA 92501 CHMIRS: OES Incident Number: 8909444 OES notification: Not reported OES Date: Not reported OES Time: Not reported Incident Date: 27-DEC-89 Date Completed: 27-DEC-89 Property Use: 962 Agency Id Number: 33075 Agency Incident Number: 8917789 Time Notified: 1714 Time Completed: 1753 Surrounding Area: 936 Estimated Temperature: 65 Property Management: C Special Studies 1: Not reported Special Studies 2: Not reported Special Studies 3: Not reported Special Studies 4: Not reported Special Studies 5: Not reported Special Studies 6: Not reported More Than Two Substances Involved?: N Resp Agncy Personel # Of Decontaminated: 0 Responding Agency Personel # Of Injuries: 0 Responding Agency Personel # Of Fatalities:0 Others Number Of Decontaminated: 0 Others Number Of Injuries: 0 Others Number Of Fatalities: 0 Vehicle Make/year: Not reported Vehicle License Number: Not reported Vehicle State: Not reported Vehicle Id Number: Not reported CA/DOT/PUC/ICC Number: Not reported Company Name: Not reported Reporting Officer Name/ID: CAPT. BILL AVILES #F005 Report Date: 27-DEC-89 Comments: Not reported Facility Telephone: 714 782-5321 Waterway Involved: Not reported Waterway: Not reported Spill Site: Not reported Cleanup By: Not reported Containment: Not reported What Happened: Not reported Type: Not reported	CHMIRS	S100275246 N/A

MAP FINDINGS
FOCUS MAP 27

Map ID	Site	Database(s)	EPA ID Number
--------	------	-------------	---------------

(Continued)

S100275246

Measure:	Not reported
Other:	Not reported
Date/Time:	Not reported
Year:	88-92
Agency:	Not reported
Incident Date:	Not reported
Admin Agency:	Not reported
Amount:	Not reported
Contained:	Not reported
Site Type:	Not reported
E Date:	24-MAY-90
Substance:	Not reported
Quantity Released:	Not reported
BBLs:	Not reported
Cups:	Not reported
CUFT:	Not reported
Gallons:	Not reported
Grams:	Not reported
Pounds:	Not reported
Liters:	Not reported
Ounces:	Not reported
Pints:	Not reported
Quarts:	Not reported
Sheen:	Not reported
Tons:	Not reported
Unknown:	Not reported
Description:	Not reported
Evacuations:	Not reported
Number of Injuries:	Not reported
Number of Fatalities:	Not reported
Description:	Not reported

873

**AAA WHEEL & TIRE
9540 MAGNOLIA
RIVERSIDE, CA 92503**

**HAZNET S104575315
N/A**

HAZNET:

Gepaid:	CAL000003893
Contact:	FOWLER ED
Telephone:	0000000000
Facility Addr2:	Not reported
Mailing Name:	Not reported
Mailing Address:	9540 MAGNOLIA AVE
Mailing City,St,Zip:	RIVERSIDE, CA 925033606
Gen County:	Riverside
TSD EPA ID:	CAT080013352
TSD County:	Los Angeles
Waste Category:	Oil/water separation sludge
Disposal Method:	Recycler
Tons:	5.3167
Facility County:	Riverside

Gepaid:	CAL000003893
Contact:	HASSAN ROOSTAI
Telephone:	9093547662
Facility Addr2:	Not reported
Mailing Name:	Not reported
Mailing Address:	9540 MAGNOLIA AVE

MAP FINDINGS
FOCUS MAP 27

Map ID	Site	Database(s)	EPA ID Number
	<p>AAA WHEEL & TIRE (Continued)</p> <p>Mailing City,St,Zip: RIVERSIDE, CA 925033606 Gen County: Riverside TSD EPA ID: CAT000613927 TSD County: Riverside Waste Category: Aqueous solution with less than 10% total organic residues Disposal Method: Transfer Station Tons: 0.03 Facility County: Riverside</p> <p>Gepaid: CAL000003893 Contact: HASSAN ROOSTAI Telephone: 9093547662 Facility Addr2: Not reported Mailing Name: Not reported Mailing Address: 9540 MAGNOLIA AVE Mailing City,St,Zip: RIVERSIDE, CA 925033606 Gen County: Riverside TSD EPA ID: CAT000613927 TSD County: San Bernardino Waste Category: Aqueous solution with less than 10% total organic residues Disposal Method: Transfer Station Tons: 0.05 Facility County: Not reported</p>		S104575315
874	<p>COUNTY OF RIVERSIDE/JUVENILE HALL 3933 HARRISON STREET RIVERSIDE, CA 92503</p> <p>HAZNET: Gepaid: CAC000741608 Contact: COUNTY OF RIVERSIDE Telephone: 0000000000 Facility Addr2: Not reported Mailing Name: Not reported Mailing Address: 3933 HARRISON STREET Mailing City,St,Zip: RIVERSIDE, CA 925030000 Gen County: Riverside TSD EPA ID: CAD009007626 TSD County: Los Angeles Waste Category: Asbestos-containing waste Disposal Method: Disposal, Land Fill Tons: .0842 Facility County: Riverside</p>	HAZNET	S103656949 N/A
874	<p>RIVERSIDE COUNTY OFFICE OF EDUCATION, GRINDSTAFF-R 9825 COUNTY FARM RD RIVERSIDE, CA 92503</p> <p>HAZNET: Gepaid: CAL000105184 Contact: PHIL KOBZ DIRECTOR Telephone: 9098266797 Facility Addr2: Not reported Mailing Name: Not reported Mailing Address: PO BOX 868 Mailing City,St,Zip: RIVERSIDE, CA 925020868</p>	HAZNET	S107145851 N/A

MAP FINDINGS
FOCUS MAP 27

Map ID Site Database(s) EPA ID Number

RIVERSIDE COUNTY OFFICE OF EDUCATION, GRINDSTAFF-R (Continued)

S107145851

Gen County: Riverside
TSD EPA ID: CAD008252405
TSD County: Los Angeles
Waste Category: Oxygenated solvents (acetone, butanol, ethyl acetate, etc.)
Disposal Method: Recycler
Tons: 0.02
Facility County: Not reported

Gepaid: CAL000105184
Contact: KEVIN RUBOW, DIRECTOR
Telephone: 9518266797
Facility Addr2: Not reported
Mailing Name: Not reported
Mailing Address: PO BOX 868
Mailing City,St,Zip: RIVERSIDE, CA 925020868
Gen County: Riverside
TSD EPA ID: CAD097030993
TSD County: Los Angeles
Waste Category: Unspecified aqueous solution
Disposal Method: H14
Tons: 0.02
Facility County: Riverside

Gepaid: CAL000105184
Contact: PHIL KOBZ DIRECTOR
Telephone: 9098266797
Facility Addr2: Not reported
Mailing Name: DIANA SCHNEIDER, REGIONAL ADMINISTR
Mailing Address: PO BOX 868
Mailing City,St,Zip: RIVERSIDE, CA 925020868
Gen County: Riverside
TSD EPA ID: CAD981429673
TSD County: Riverside
Waste Category: Photochemicals/photoprocessing waste
Disposal Method: Recycler
Tons: 0.16
Facility County: Riverside

Gepaid: CAL000105184
Contact: PHIL KOBZ DIRECTOR
Telephone: 9098266797
Facility Addr2: Not reported
Mailing Name: Not reported
Mailing Address: PO BOX 868
Mailing City,St,Zip: RIVERSIDE, CA 925020868
Gen County: Riverside
TSD EPA ID: CAD008252405
TSD County: Los Angeles
Waste Category: Oxygenated solvents (acetone, butanol, ethyl acetate, etc.)
Disposal Method: Recycler
Tons: 0.02
Facility County: Not reported

[Click this hyperlink](#) while viewing on your computer to access
-1 additional CA_HAZNET: record(s) in the EDR Site Report.

MAP FINDINGS
FOCUS MAP 27

Map ID	Site	Database(s)	EPA ID Number
875	INTOWN PROP/HUD 8731 MARLENE ST RIVERSIDE, CA 92506 HAZNET: Gepaid: CAC001334184 Contact: HUD Telephone: 0000000000 Facility Addr2: Not reported Mailing Name: Not reported Mailing Address: 6850 BROCKTON AVE STE 215 Mailing City,St,Zip: RIVERSIDE, CA 925060000 Gen County: Riverside TSD EPA ID: CAD000088252 TSD County: Los Angeles Waste Category: Household waste Disposal Method: Transfer Station Tons: .2944 Facility County: Riverside	HAZNET	S103674811 N/A
876	3719 MCKENZIE RIVERSIDE, CA 92506 CDL: Facility ID: 199903150 Date: 1999-03-22 00:00:00 Lab Type: Illegal Drug Lab (L) - location where an illegal drug lab was operated or drug lab equipment and/or materials were stored.	CDL	S107533390 N/A
877	ERIC BLANK 8877 AMBER STREET RIVERSIDE, CA 92504 HAZNET: Gepaid: CLU960006168 Contact: ROBERT GIGLAR Telephone: 0000000000 Facility Addr2: Not reported Mailing Name: Not reported Mailing Address: DTSC CLU/ERU Mailing City,St,Zip: SACRAMENTO, CA 958120806 Gen County: Riverside TSD EPA ID: AZD049318009 TSD County: 99 Waste Category: Other inorganic solid waste Disposal Method: Transfer Station Tons: .0050 Facility County: Riverside Gepaid: CLU960006168 Contact: ROBERT GIGLAR Telephone: 0000000000 Facility Addr2: Not reported Mailing Name: Not reported Mailing Address: DTSC CLU/ERU Mailing City,St,Zip: SACRAMENTO, CA 958120806 Gen County: Riverside	HAZNET	S103675141 N/A

MAP FINDINGS
FOCUS MAP 27

Map ID	Site	Database(s)	EPA ID Number
--------	------	-------------	---------------

ERIC BLANK (Continued)

S103675141

TSD EPA ID: AZD049318009
TSD County: 99
Waste Category: Liquids with pH <UN-> 2
Disposal Method: Transfer Station
Tons: .0075
Facility County: Riverside

Gepaid: CLU960006168
Contact: ROBERT GIGLAR
Telephone: 0000000000
Facility Addr2: Not reported
Mailing Name: Not reported
Mailing Address: DTSC CLU/ERU
Mailing City,St,Zip: SACRAMENTO, CA 958120806
Gen County: Riverside
TSD EPA ID: AZD049318009
TSD County: 99
Waste Category: Unspecified organic liquid mixture
Disposal Method: Transfer Station
Tons: .0175
Facility County: Riverside

877

**ROBERT ANTHONY GIGLER
8877 AMBER ST
RIVERSIDE, CA 92503**

**HAZNET S103675140
CDL N/A**

HAZNET:

Gepaid: CLU970018663
Contact: DTSC CLU/ERU
Telephone: 0000000000
Facility Addr2: Not reported
Mailing Name: Not reported
Mailing Address: PO BOX 806
Mailing City,St,Zip: SACRAMENTO, CA 958120806
Gen County: Riverside
TSD EPA ID: CAD008302903
TSD County: Los Angeles
Waste Category: Other organic solids
Disposal Method: Transfer Station
Tons: .3000
Facility County: Riverside

Gepaid: CLU970018663
Contact: DTSC CLU/ERU
Telephone: 0000000000
Facility Addr2: Not reported
Mailing Name: Not reported
Mailing Address: PO BOX 806
Mailing City,St,Zip: SACRAMENTO, CA 958120806
Gen County: Riverside
TSD EPA ID: CAD008302903
TSD County: Los Angeles
Waste Category: Liquids with pH <UN-> 2
Disposal Method: Transfer Station
Tons: .0100
Facility County: Riverside

Gepaid: CLU970018663

MAP FINDINGS
FOCUS MAP 27

Map ID	Site	Database(s)	EPA ID Number
--------	------	-------------	---------------

ROBERT ANTHONY GIGLER (Continued)

S103675140

Contact: DTSC CLU/ERU
 Telephone: 0000000000
 Facility Addr2: Not reported
 Mailing Name: Not reported
 Mailing Address: PO BOX 806
 Mailing City,St,Zip: SACRAMENTO, CA 958120806
 Gen County: Riverside
 TSD EPA ID: CAD008302903
 TSD County: Los Angeles
 Waste Category: Other inorganic solid waste
 Disposal Method: Transfer Station
 Tons: .0100
 Facility County: Riverside

Gepaid: CLU970018663
 Contact: DTSC CLU/ERU
 Telephone: 0000000000
 Facility Addr2: Not reported
 Mailing Name: Not reported
 Mailing Address: PO BOX 806
 Mailing City,St,Zip: SACRAMENTO, CA 958120806
 Gen County: Riverside
 TSD EPA ID: CAD008302903
 TSD County: Los Angeles
 Waste Category: Unspecified organic liquid mixture
 Disposal Method: Recycler
 Tons: .0700
 Facility County: Riverside

[Click this hyperlink](#) while viewing on your computer to access
 -1 additional CA_HAZNET: record(s) in the EDR Site Report.

CDL:

Facility ID: 199707017
 Date: 1997-07-03 00:00:00
 Lab Type: Illegal Drug Lab (L) - location where an illegal drug lab was operated
 or drug lab equipment and/or materials were stored.

Facility ID: 199605009
 Date: 1996-05-04 00:00:00
 Lab Type: Illegal Drug Lab (L) - location where an illegal drug lab was operated
 or drug lab equipment and/or materials were stored.

**878 THE PHOTOTORIUM
 9590 MAGNOLIA AVE
 RIVERSIDE, CA 92503**

**HAZNET S103991025
 N/A**

HAZNET:
 Gepaid: CAL000179849
 Contact: NEAL KELLEY
 Telephone: 0000000000
 Facility Addr2: Not reported
 Mailing Name: Not reported
 Mailing Address: 9590 MAGNOLIA AVE
 Mailing City,St,Zip: RIVERSIDE, CA 925030000
 Gen County: Riverside
 TSD EPA ID: CAD981402522

MAP FINDINGS
FOCUS MAP 27

Map ID	Site	Database(s)	EPA ID Number
--------	------	-------------	---------------

THE PHOTOTORIUM (Continued)

S103991025

TSD County: Kern
Waste Category: Photochemicals/photoprocessing waste
Disposal Method: Recycler
Tons: .9014
Facility County: Riverside

878

**ARLINGTON AUTOMOTIVE SERVICE N
9611 MAGNOLIA AVE
RIVERSIDE, CA 92503**

**HIST UST U001576311
N/A**

HIST UST:

Region: STATE
Facility ID: 00000035991
Facility Type: Gas Station
Other Type: Not reported
Total Tanks: 0006
Contact Name: Not reported
Telephone: 7146874245
Owner Name: ARLINGTON AUTOMOTIVE SERVICE N
Owner Address: 9611 MAGNOLIA AVENUE
Owner City,St,Zip: RIVERSIDE, CA 92503

Tank Num: 001
Container Num: 3
Year Installed: 1960
Tank Capacity: 00001000
Tank Used for: PRODUCT
Type of Fuel: DIESEL
Tank Construction: Not reported
Leak Detection: Visual, Stock Inventor

Tank Num: 002
Container Num: 1
Year Installed: 1960
Tank Capacity: 00001000
Tank Used for: PRODUCT
Type of Fuel: DIESEL
Tank Construction: Not reported
Leak Detection: Visual, Stock Inventor

Tank Num: 003
Container Num: 2
Year Installed: 1960
Tank Capacity: 00001000
Tank Used for: PRODUCT
Type of Fuel: DIESEL
Tank Construction: Not reported
Leak Detection: Visual, Stock Inventor

Tank Num: 004
Container Num: 4
Year Installed: 1958
Tank Capacity: 00000145
Tank Used for: WASTE
Type of Fuel: WASTE OIL
Tank Construction: Not reported
Leak Detection: Visual, Stock Inventor

MAP FINDINGS
FOCUS MAP 27

Map ID Site Database(s) EPA ID Number

ARLINGTON AUTOMOTIVE SERVICE N (Continued)

U001576311

Tank Num: 005
Container Num: 5
Year Installed: 1976
Tank Capacity: 00005000
Tank Used for: PRODUCT
Type of Fuel: UNLEADED
Tank Construction: Not reported
Leak Detection: Visual, Stock Inventor

Tank Num: 006
Container Num: 6
Year Installed: 1966
Tank Capacity: 00005000
Tank Used for: PRODUCT
Type of Fuel: UNLEADED
Tank Construction: Not reported
Leak Detection: Visual, Stock Inventor

878

**ARLINGTON AUTOMOTIVE
9611 MAGNOLIA AVE
RIVERSIDE, CA 92503**

**HAZNET S105034656
LUST N/A
Cortese**

HAZNET:

Gepaid: CAL000112167
Contact: ARLINGTON AUTOMOTIVE SERVICE N
Telephone: 0000000000
Facility Addr2: Not reported
Mailing Name: Not reported
Mailing Address: 9611 MAGNOLIA AVE
Mailing City,St,Zip: RIVERSIDE, CA 925030000
Gen County: Riverside
TSD EPA ID: CAT080013352
TSD County: Los Angeles
Waste Category: Waste oil and mixed oil
Disposal Method: Recycler
Tons: .4170
Facility County: Riverside

Gepaid: CAL000275245
Contact: SAM SHATARE
Telephone: 9096896720
Facility Addr2: Not reported
Mailing Name: Not reported
Mailing Address: 9611 MAGNOLIA AVE
Mailing City,St,Zip: RIVERSIDE, CA 925033607
Gen County: Riverside
TSD EPA ID: CAT000613927
TSD County: Riverside
Waste Category: Aqueous solution with less than 10% total organic residues
Disposal Method: Transfer Station
Tons: 0.06
Facility County: Riverside

Gepaid: CAL000275245
Contact: SAM SHATARE
Telephone: 9096896720
Facility Addr2: Not reported
Mailing Name: Not reported

MAP FINDINGS
FOCUS MAP 27

Map ID Site Database(s) EPA ID Number

ARLINGTON AUTOMOTIVE (Continued)

S105034656

Mailing Address: 9611 MAGNOLIA AVE
Mailing City,St,Zip: RIVERSIDE, CA 925033607
Gen County: Riverside
TSD EPA ID: CAT000613927
TSD County: San Bernardino
Waste Category: Aqueous solution with less than 10% total organic residues
Disposal Method: Transfer Station
Tons: 0.12
Facility County: Not reported

Gepaid: CAL000275245
Contact: SAM SHATARE
Telephone: 9096896720
Facility Addr2: Not reported
Mailing Name: Not reported
Mailing Address: 9611 MAGNOLIA AVE
Mailing City,St,Zip: RIVERSIDE, CA 925033607
Gen County: Riverside
TSD EPA ID: CAT000613927
TSD County: San Bernardino
Waste Category: Aqueous solution with less than 10% total organic residues
Disposal Method: Transfer Station
Tons: 0.12
Facility County: Not reported

[Click this hyperlink](#) while viewing on your computer to access
-1 additional CA_HAZNET: record(s) in the EDR Site Report.

LUST:

Region: STATE
Status: Pollution Characterization
Chemical: Gasoline
Local Case #: 87518
Case Number: 083300651T
Qty Leaked: Not reported
Abate Method: Not reported
Case Type: Drinking Water Aquifer affected
Cross Street: ROOSEVELT
Enf Type: S
Funding: SEL
How Discovered: Nuisance Conditions
How Stopped: Not reported
Leak Cause: UNK
Leak Source: UNK
Global Id: T0606500071
Stop Date: Not reported
Confirm Leak: Not reported
Workplan: Not reported
Prelim Assess: 1990-03-08 00:00:00
Pollution Char: 1996-06-28 00:00:00
Remed Plan: Not reported
Remed Action: Not reported
Monitoring: Not reported
Report Date: Not reported
Discover Date: 1987-06-18 00:00:00
Enforcement Dt: Not reported
Release Date: 1987-08-05 00:00:00

MAP FINDINGS
FOCUS MAP 27

Map ID Site Database(s) EPA ID Number

ARLINGTON AUTOMOTIVE (Continued)

S105034656

Review Date: 2002-03-05 00:00:00
 Enter Date: 1987-10-13 00:00:00
 MTBE Date: Not reported
 GW Qualifier: Not reported
 Soil Qualifier: Not reported
 Max MTBE GW ppb: Not reported
 Max MTBE Soil ppb: Not reported
 County: 33
 Org Name: Not reported
 Reg Board: Santa Ana Region
 Contact Person: Not reported
 Responsible Party: ARLINGTON AUTOMOTIVE
 RP Address: 9611 MAGNOLIA AVENUE, RIVERSIDE, CA 92503
 Interim: Not reported
 Oversight Prgm: LUST
 MTBE Class: *
 MTBE Conc: 0
 MTBE Fuel: 1
 MTBE Tested: Site NOT Tested for MTBE.Includes Unknown and Not Analyzed.
 Staff: VJB
 Staff Initials: SCB
 Lead Agency: Regional Board
 Local Agency: 33000L
 Hydr Basin #: UPPER SANTA ANA VALL
 Beneficial: Not reported
 Priority: Not reported
 Cleanup Fund Id: Not reported
 Work Suspended: Not reported
 Operator: JOHNSON, JIM
 Water System Name: Not reported
 Well Name: Not reported
 Distance To Lust: 0
 Waste Discharge Global ID: Not reported
 Waste Disch Assigned Name: Not reported
 Summary: THIS SITE WAS INITIALLY ASSESSED BY ANOTHER CONTRACTOR; HOWEVER AT PRESENT,
 TOXGUARD IS COMPLETING REMEDIAL ACTION. REQUESTED FURTHER CHARACTERIZATION
 (GROUNDWATER WELL).

LUST:

Region: 8
 Case Type: Drinking Water Aquifer affected
 Cross Street: ROOSEVELT
 Enf Type: Not reported
 Funding: State
 How Discovered: Nuisance Conditions
 How Stopped: Not reported
 Leak Cause: UNK
 Leak Source: UNK
 Global ID: T0606500071
 How Stopped Date: Not reported
 Review Date: Not reported
 Workplan: Not reported
 Prelim Assess: 3/8/1990
 Pollution Char: 6/28/1996
 Remed Plan: Not reported
 Remed Action: Not reported
 Monitoring: Not reported

MAP FINDINGS
FOCUS MAP 27

Map ID Site Database(s) EPA ID Number

ARLINGTON AUTOMOTIVE (Continued)

S105034656

Close Date: Not reported
Discover Date: 6/18/1987
Enforcement Date: Not reported
Review Date: 3/5/2002
Enter Date: 10/13/1987
MTBE Date: Not reported
GW Qualifies: Not reported
Soil Qualifies: Not reported
Max MTBE GW: Not reported
Max MTBE Soil: Not reported
County: Riverside
Operator: Not reported
Regional Board: 08
Facility Status: Pollution Characterization
Substance: 8006619
Facility Contact: Not reported
Interim: Not reported
Oversite Program: LUST
Latitude: 33.9193535
Longitude: -117.4486019
MTBE Concentration: 0
MTBE Fuel: 1
MTBE Tested: NT
Staff: VJJ
Staff Initials: UNK
Lead Agency: Regional Board
Local Agency: 33000L
Hydr Basin #: UPPER SANTA ANA VALL
Beneficial: Not reported
Priority: Not reported
Cleanup Fund Id: Not reported
Work Suspended: Not reported
Local Case Num: 87518
Case Number: 083300651T
Qty Leaked: Not reported
Abate Method: Not reported
MTBE Class: *
Summary: THIS SITE WAS INITIALLY ASSESSED BY ANOTHER CONTRACTOR; HOWEVER AT PRESENT, TOXGUARD IS COMPLETING REMEDIAL ACTION. REQUESTED FURTHER CHARACTERIZATION (GROUNDWATER WELL).

LUST:

Region: RIVERSIDE
Site Closed: Referred to Water Board
Employee ID: Not reported
Facility ID: 87518
Case Type: Ground water
Status: 9

Cortese:

Region: CORTESE
Facility Addr2: 9611 MAGNOLIA AVE

MAP FINDINGS
FOCUS MAP 27

Map ID	Site	Database(s)	EPA ID Number
--------	------	-------------	---------------

878	ARLINGTON AUTOMOTIVE SERVICE 9611 MAGNOLIA AVE RIVERSIDE, CA 92503	CA FID UST SWEEPS UST	S101619586 N/A
-----	---	----------------------------------	---------------------------

CA FID UST:

Facility ID: 33000219
 Regulated By: UTNKA
 Regulated ID: 00035991
 Cortese Code: Not reported
 SIC Code: Not reported
 Facility Phone: 7146874245
 Mail To: Not reported
 Mailing Address: 9611 MAGNOLIA AVE
 Mailing Address 2: Not reported
 Mailing City,St,Zip: RIVERSIDE 92503
 Contact: Not reported
 Contact Phone: Not reported
 DUNs Number: Not reported
 NPDES Number: Not reported
 EPA ID: Not reported
 Comments: Not reported
 Status: Active

SWEEPS UST:

Status: A
 Comp Number: 35991
 Number: 1
 Board Of Equalization: 44-018204
 Ref Date: 04-25-90
 Act Date: 04-25-90
 Created Date: 02-29-88
 Tank Status: A
 Owner Tank Id: 4
 Swrcb Tank Id: 33-000-035991-000004
 Actv Date: 04-25-90
 Capacity: 100
 Tank Use: OIL
 Stg: W
 Content: WASTE OIL
 Number Of Tanks: 3

Status: A
 Comp Number: 35991
 Number: 1
 Board Of Equalization: 44-018204
 Ref Date: 04-25-90
 Act Date: 04-25-90
 Created Date: 02-29-88
 Tank Status: A
 Owner Tank Id: 5
 Swrcb Tank Id: 33-000-035991-000005
 Actv Date: 04-25-90
 Capacity: 5000
 Tank Use: M.V. FUEL
 Stg: P
 Content: REG UNLEADED
 Number Of Tanks: Not reported

Status: A

MAP FINDINGS
FOCUS MAP 27

Map ID Site Database(s) EPA ID Number

ARLINGTON AUTOMOTIVE SERVICE (Continued)

S101619586

Comp Number: 35991
 Number: 1
 Board Of Equalization: 44-018204
 Ref Date: 04-25-90
 Act Date: 04-25-90
 Created Date: 02-29-88
 Tank Status: A
 Owner Tank Id: 6
 Swrcb Tank Id: 33-000-035991-000006
 Actv Date: 04-25-90
 Capacity: 5000
 Tank Use: M.V. FUEL
 Stg: P
 Content: REG UNLEADED
 Number Of Tanks: Not reported

878

**UNOCAL #1506
 9624 MAGNOLIA AVE
 RIVERSIDE, CA 92503**

CA FID UST

**S101590091
 N/A**

CA FID UST:
 Facility ID: 33003887
 Regulated By: UTNKA
 Regulated ID: 00020031
 Cortese Code: Not reported
 SIC Code: Not reported
 Facility Phone: 7146871606
 Mail To: Not reported
 Mailing Address: P O BOX 7600
 Mailing Address 2: Not reported
 Mailing City,St,Zip: RIVERSIDE 92503
 Contact: Not reported
 Contact Phone: Not reported
 DUNs Number: Not reported
 NPDES Number: Not reported
 EPA ID: Not reported
 Comments: Not reported
 Status: Active

878

**STATION #1506
 9624 MAGNOLIA AVE
 RIVERSIDE, CA 92503**

HIST UST

**U001576347
 N/A**

HIST UST:
 Region: STATE
 Facility ID: 00000040580
 Facility Type: Gas Station
 Other Type: Not reported
 Total Tanks: 0001
 Contact Name: JEFFERY A. ENGEL
 Telephone: 7146871606
 Owner Name: UNION OIL COMPANY OF CALIFORNI
 Owner Address: 1450 FRAZEE ROAD
 Owner City,St,Zip: SAN DIEGO, CA 92108

 Tank Num: 001

MAP FINDINGS
FOCUS MAP 27

Map ID Site Database(s) EPA ID Number

STATION #1506 (Continued)

U001576347

Container Num: 1506-00
Year Installed: 1967
Tank Capacity: 00000000
Tank Used for: WASTE
Type of Fuel: Not reported
Tank Construction: 6 inches
Leak Detection: Visual

878

**UNOCAL #1506
9624 MAGNOLIA AVE
RIVERSIDE, CA 92503**

**LUST S101300580
Cortese N/A
SWEEPS UST**

LUST:

Region: STATE
Status: Case Closed
Chemical: Gasoline
Local Case #: Not reported
Case Number: 083302388T
Qty Leaked: Not reported
Abate Method: Not reported
Case Type: Soil only
Cross Street: TAFT
Enf Type: Not reported
Funding: CLOS
How Discovered: Tank Closure
How Stopped: Not reported
Leak Cause: UNK
Leak Source: Piping
Global Id: T0606500354
Stop Date: 1993-10-14 00:00:00
Confirm Leak: 1993-10-14 00:00:00
Workplan: Not reported
Prelim Assess: Not reported
Pollution Char: Not reported
Remed Plan: Not reported
Remed Action: Not reported
Monitoring: Not reported
Report Date: 1993-11-03 00:00:00
Discover Date: 1993-10-14 00:00:00
Enforcement Dt: Not reported
Release Date: 1994-01-04 00:00:00
Review Date: Not reported
Enter Date: Not reported
MTBE Date: Not reported
GW Qualifier: Not reported
Soil Qualifier: Not reported
Max MTBE GW ppb: Not reported
Max MTBE Soil ppb: Not reported
County: 33
Org Name: Not reported
Reg Board: Santa Ana Region
Contact Person: Not reported
Responsible Party: UNOCAL CORP
RP Address: 3790 VIA DE LA VALLE, SUITE , DEL MAR CA 92014
Interim: Not reported
Oversight Prgm: LUST
MTBE Class: *
MTBE Conc: 0

MAP FINDINGS
FOCUS MAP 27

Map ID	Site	Database(s)	EPA ID Number
--------	------	-------------	---------------

UNOCAL #1506 (Continued)

S101300580

MTBE Fuel: 1
 MTBE Tested: Site NOT Tested for MTBE.Includes Unknown and Not Analyzed.
 Staff: NOM
 Staff Initials: UNK
 Lead Agency: Local Agency
 Local Agency: 33000L
 Hydr Basin #: UPPER SANTA ANA VALL
 Beneficial: Not reported
 Priority: Not reported
 Cleanup Fund Id: Not reported
 Work Suspended: Not reported
 Operator: Not reported
 Water System Name: Not reported
 Well Name: Not reported
 Distance To Lust: 0
 Waste Discharge Global ID: Not reported
 Waste Disch Assigned Name: Not reported
 Summary: Not reported

LUST:

Region: 8
 Case Type: Soil only
 Cross Street: TAFT
 Enf Type: CLOS
 Funding: Not reported
 How Discovered: Tank Closure
 How Stopped: Not reported
 Leak Cause: UNK
 Leak Source: Piping
 Global ID: T0606500354
 How Stopped Date: 10/14/1993
 Review Date: 10/14/1993
 Workplan: Not reported
 Prelim Assess: Not reported
 Pollution Char: Not reported
 Remed Plan: Not reported
 Remed Action: Not reported
 Monitoring: Not reported
 Close Date: 11/3/1993
 Discover Date: 10/14/1993
 Enforcement Date: Not reported
 Review Date: Not reported
 Enter Date: Not reported
 MTBE Date: Not reported
 GW Qualifies: Not reported
 Soil Qualifies: Not reported
 Max MTBE GW: Not reported
 Max MTBE Soil: Not reported
 County: Riverside
 Operator: Not reported
 Regional Board: 08
 Facility Status: Case Closed
 Substance: 8006619
 Facility Contact: Not reported
 Interim: Not reported
 Oversight Program: LUST
 Latitude: 33.9189105

MAP FINDINGS
FOCUS MAP 27

Map ID Site Database(s) EPA ID Number

UNOCAL #1506 (Continued)

S101300580

Longitude: -117.4486519
MTBE Concentration: 0
MTBE Fuel: 1
MTBE Tested: NT
Staff: NOM
Staff Initials: UNK
Lead Agency: Local Agency
Local Agency: 33000L
Hydr Basin #: UPPER SANTA ANA VALL
Beneficial: Not reported
Priority: Not reported
Cleanup Fund Id: Not reported
Work Suspended: Not reported
Local Case Num: Not reported
Case Number: 083302388T
Qty Leaked: Not reported
Abate Method: Not reported
MTBE Class: *
Summary: Not reported

Cortese:

Region: CORTESE
Facility Addr2: 9624 MAGNOLIA AVE

SWEEPS UST:

Status: A
Comp Number: 20031
Number: 1
Board Of Equalization: 44-001057
Ref Date: 11-19-92
Act Date: 11-19-92
Created Date: 02-29-88
Tank Status: A
Owner Tank Id: 1506-11
Swrcb Tank Id: 33-000-020031-000001
Actv Date: 11-19-92
Capacity: 10000
Tank Use: M.V. FUEL
Stg: P
Content: REG UNLEADED
Number Of Tanks: 3

Status: A
Comp Number: 20031
Number: 1
Board Of Equalization: 44-001057
Ref Date: 11-19-92
Act Date: 11-19-92
Created Date: 02-29-88
Tank Status: A
Owner Tank Id: 1506-22
Swrcb Tank Id: 33-000-020031-000002
Actv Date: 11-19-92
Capacity: 10000
Tank Use: M.V. FUEL
Stg: P

MAP FINDINGS
FOCUS MAP 27

Map ID	Site	Database(s)	EPA ID Number
--------	------	-------------	---------------

UNOCAL #1506 (Continued)

S101300580

Content: REG UNLEADED
 Number Of Tanks: Not reported

Status: A
 Comp Number: 20031
 Number: 1
 Board Of Equalization: 44-001057
 Ref Date: 11-19-92
 Act Date: 11-19-92
 Created Date: 02-29-88
 Tank Status: A
 Owner Tank Id: 1506-34
 Swrcb Tank Id: 33-000-020031-000003
 Actv Date: 11-19-92
 Capacity: 280
 Tank Use: OIL
 Stg: W
 Content: WASTE OIL
 Number Of Tanks: Not reported

878

**UNION OIL SERVICE STATION #150
9624 MAGNOLIA AVE
RIVERSIDE, CA 92503**

**HIST UST U001576357
N/A**

HIST UST:
 Region: STATE
 Facility ID: 00000020031
 Facility Type: Gas Station
 Other Type: Not reported
 Total Tanks: 0003
 Contact Name: JEFFERY A ENGEL
 Telephone: 7146871606
 Owner Name: UNION OIL COMPANY OF CALIFORNI
 Owner Address: 123 CAMINO DELA REINA
 Owner City,St,Zip: SAN DIEGO, CA 92108

Tank Num: 001
 Container Num: 1506-11
 Year Installed: 1967
 Tank Capacity: 00010000
 Tank Used for: PRODUCT
 Type of Fuel: UNLEADED
 Tank Construction: Not reported
 Leak Detection: Stock Inventor, 10

Tank Num: 002
 Container Num: 1506-22
 Year Installed: 1967
 Tank Capacity: 00010000
 Tank Used for: PRODUCT
 Type of Fuel: PREMIUM
 Tank Construction: Not reported
 Leak Detection: Stock Inventor, 10

Tank Num: 003
 Container Num: 1506-34
 Year Installed: 1967
 Tank Capacity: 00000280

MAP FINDINGS
FOCUS MAP 27

Map ID	Site	Database(s)	EPA ID Number
	<p>UNION OIL SERVICE STATION #150 (Continued)</p> <p>Tank Used for: WASTE Type of Fuel: WASTE OIL Tank Construction: Not reported Leak Detection: None</p>		U001576357
878	<p>CITY OF RIVERSIDE - REDEVELOPMENT AGENCY 9644 MAGNOLIA AVE RIVERSIDE, CA 92522</p> <p>HAZNET: Gepaid: CAC002604908 Contact: WENDY HOLLAND Telephone: 9518265947 Facility Addr2: Not reported Mailing Name: Not reported Mailing Address: 900 MAIN ST Mailing City,St,Zip: RIVERSIDE, CA 92522 Gen County: Riverside TSD EPA ID: CAT000646117 TSD County: Kings Waste Category: Other inorganic solid waste Disposal Method: Treatment, Tank Tons: 4.21 Facility County: Riverside</p>	HAZNET	S108744883 N/A
878	<p>INLAND PRINT WORKS 9671 MAGNOLIA AVE RIVERSIDE, CA 92503</p> <p>HAZNET: Gepaid: CAL000128064 Contact: BILL ABNEY/PARTNER Telephone: 9517855611 Facility Addr2: Not reported Mailing Name: Not reported Mailing Address: 9671 MAGNOLIA AVE Mailing City,St,Zip: RIVERSIDE, CA 925033645 Gen County: Riverside TSD EPA ID: CAD981402522 TSD County: Kern Waste Category: Photochemicals/photoprocessing waste Disposal Method: Recycler Tons: 0.12 Facility County: Not reported</p> <p>Gepaid: CAL000128064 Contact: BILL ABNEY/PARTNER Telephone: 9517855611 Facility Addr2: Not reported Mailing Name: Not reported Mailing Address: 9671 MAGNOLIA AVE Mailing City,St,Zip: RIVERSIDE, CA 925033645 Gen County: Riverside TSD EPA ID: CAD981402522 TSD County: Kern Waste Category: Photochemicals/photoprocessing waste</p>	HAZNET	S103969947 N/A

MAP FINDINGS
FOCUS MAP 27

Map ID	Site	Database(s)	EPA ID Number
--------	------	-------------	---------------

INLAND PRINT WORKS (Continued)

S103969947

Disposal Method: Recycler
Tons: 0.12
Facility County: Riverside

Gepaid: CAL000128064
Contact: BILL ABNEY/PARTNER
Telephone: 9097855611
Facility Addr2: Not reported
Mailing Name: Not reported
Mailing Address: 9671 MAGNOLIA AVE
Mailing City,St,Zip: RIVERSIDE, CA 925030000
Gen County: Riverside
TSD EPA ID: Not reported
TSD County: Fresno
Waste Category: Photochemicals/photoprocessing waste
Disposal Method: Recycler
Tons: 0.08
Facility County: Not reported

Gepaid: CAL000128064
Contact: BILL ABNEY & RICK BUTTNER
Telephone: 0000000000
Facility Addr2: Not reported
Mailing Name: Not reported
Mailing Address: 9671 MAGNOLIA AVE
Mailing City,St,Zip: RIVERSIDE, CA 925030000
Gen County: Riverside
TSD EPA ID: CAT000613976
TSD County: Orange
Waste Category: Photochemicals/photoprocessing waste
Disposal Method: Transfer Station
Tons: .0625
Facility County: Riverside

Gepaid: CAL000128064
Contact: BILL ABNEY & RICK BUTTNER
Telephone: 0000000000
Facility Addr2: Not reported
Mailing Name: Not reported
Mailing Address: 9671 MAGNOLIA AVE
Mailing City,St,Zip: RIVERSIDE, CA 925030000
Gen County: Riverside
TSD EPA ID: CAL000113451
TSD County: Los Angeles
Waste Category: Unspecified organic liquid mixture
Disposal Method: Not reported
Tons: .2502
Facility County: Riverside

[Click this hyperlink](#) while viewing on your computer to access 2 additional CA_HAZNET: record(s) in the EDR Site Report.

MAP FINDINGS
FOCUS MAP 27

Map ID	Site	Database(s)	EPA ID Number
--------	------	-------------	---------------

878	9671 MAGNOLIA AVE 9671 MAGNOLIA AVE RIVERSIDE, CA 92503	ERNS	92280882 N/A
-----	---	------	-----------------

[Click this hyperlink](#) while viewing on your computer to access additional ERNS detail in the EDR Site Report.

878	CITY OF RIVERSIDE - PUBLIC WORKS 9644 - 9648 MAGNOLIA AVE RIVERSIDE, CA 92506	HAZNET	S105083762 N/A
-----	---	--------	-------------------

HAZNET:

Gepaid: CAC001441448
Contact: CITY OF RIVERSIDE
Telephone: 0000000000
Facility Addr2: Not reported
Mailing Name: Not reported
Mailing Address: 3900 MAIN ST
Mailing City,St,Zip: RIVERSIDE, CA 925220000
Gen County: Riverside
TSD EPA ID: AZD983473539
TSD County: 99
Waste Category: Polychlorinated biphenyls and material containing PCB's
Disposal Method: Recycler
Tons: .0154
Facility County: Riverside

Gepaid: CAC001441448
Contact: CITY OF RIVERSIDE
Telephone: 0000000000
Facility Addr2: Not reported
Mailing Name: Not reported
Mailing Address: 3900 MAIN ST
Mailing City,St,Zip: RIVERSIDE, CA 925220000
Gen County: Riverside
TSD EPA ID: CAD028409019
TSD County: Los Angeles
Waste Category: Other organic solids
Disposal Method: Transfer Station
Tons: .0450
Facility County: Riverside

Gepaid: CAC001441448
Contact: CITY OF RIVERSIDE
Telephone: 0000000000
Facility Addr2: Not reported
Mailing Name: Not reported
Mailing Address: 3900 MAIN ST
Mailing City,St,Zip: RIVERSIDE, CA 925220000
Gen County: Riverside
TSD EPA ID: CAD009007626
TSD County: Los Angeles
Waste Category: Asbestos-containing waste
Disposal Method: Disposal, Land Fill
Tons: .5056
Facility County: Riverside

MAP FINDINGS
FOCUS MAP 27

Map ID	Site	Database(s)	EPA ID Number
879	BUREAU OF INDIAN AFFAIRS 3471 JACKSON ST RIVERSIDE, CA 92503 HAZNET: Gepaid: CAC002198897 Contact: BUREAU OF INDIAN AFFAIRS Telephone: 0000000000 Facility Addr2: Not reported Mailing Name: Not reported Mailing Address: 2038 IOWA AVE #101 Mailing City,St,Zip: RIVERSIDE, CA 925070000 Gen County: Riverside TSD EPA ID: CAD009007626 TSD County: Los Angeles Waste Category: Asbestos-containing waste Disposal Method: Disposal, Land Fill Tons: 1.6856 Facility County: Riverside Gepaid: CAC001179384 Contact: BUREAU OF INDIAN AFFAIRS Telephone: 0000000000 Facility Addr2: Not reported Mailing Name: Not reported Mailing Address: 2038 IOWA AVE #101 Mailing City,St,Zip: RIVERSIDE, CA 925070000 Gen County: Riverside TSD EPA ID: CAD099452708 TSD County: Los Angeles Waste Category: Oil/water separation sludge Disposal Method: Recycler Tons: 1.668 Facility County: Riverside	HAZNET	S104565905 N/A
880	HUD INTOWN PROPERTIES 3873 MYERS ST RIVERSIDE, CA 92506 HAZNET: Gepaid: CAC002128000 Contact: HUD Telephone: 0000000000 Facility Addr2: Not reported Mailing Name: Not reported Mailing Address: 6850 BROCKTON AVE # 215 Mailing City,St,Zip: RIVERSIDE, CA 925060000 Gen County: Riverside TSD EPA ID: CAD982444481 TSD County: San Bernardino Waste Category: Household waste Disposal Method: Transfer Station Tons: .0833 Facility County: Riverside Gepaid: CAC002128000 Contact: HUD Telephone: 0000000000 Facility Addr2: Not reported Mailing Name: Not reported	HAZNET	S103969144 N/A

MAP FINDINGS
FOCUS MAP 27

Map ID	Site	Database(s)	EPA ID Number
	HUD INTOWN PROPERTIES (Continued)		S103969144
	Mailing Address: 6850 BROCKTON AVE # 215 Mailing City,St,Zip: RIVERSIDE, CA 925060000 Gen County: Riverside TSD EPA ID: CAL000161743 TSD County: Santa Clara Waste Category: Unspecified oil-containing waste Disposal Method: Not reported Tons: 0.417 Facility County: Riverside		
881	HUD 8841 MARLENE ST RIVERSIDE, CA 92501	HAZNET	S103675076 N/A
	HAZNET: Gepaid: CAC001301928 Contact: HUD Telephone: 0000000000 Facility Addr2: Not reported Mailing Name: Not reported Mailing Address: 6850 BROCKTON AVE STE 215 Mailing City,St,Zip: RIVERSIDE, CA 925010000 Gen County: Riverside TSD EPA ID: CAD000088252 TSD County: Los Angeles Waste Category: Oxygenated solvents (acetone, butanol, ethyl acetate, etc.) Disposal Method: Transfer Station Tons: .0708 Facility County: Riverside Gepaid: CAC001301928 Contact: HUD Telephone: 0000000000 Facility Addr2: Not reported Mailing Name: Not reported Mailing Address: 6850 BROCKTON AVE STE 215 Mailing City,St,Zip: RIVERSIDE, CA 925010000 Gen County: Riverside TSD EPA ID: CAD000088252 TSD County: Los Angeles Waste Category: Alkaline solution without metals (pH > 12.5) Disposal Method: Transfer Station Tons: .0083 Facility County: Riverside		
882	3641 MCKENZIE RIVERSIDE, CA 92504	CDL	S107533314 N/A
	CDL: Facility ID: 199809021 Date: 1998-09-03 00:00:00 Lab Type: Illegal Drug Lab (L) - location where an illegal drug lab was operated or drug lab equipment and/or materials were stored.		

MAP FINDINGS
FOCUS MAP 27

Map ID	Site	Database(s)	EPA ID Number
883	PACIFIC DENTAL CENTER 3693 VAN BUREN BLVD RIVERSIDE, CA 92503 HAZNET: Gepaid: CAC002575099 Contact: TONY VO Telephone: 9097855858 Facility Addr2: Not reported Mailing Name: Not reported Mailing Address: 9435 EDINGER AVE Mailing City,St,Zip: WESTMINSTER, CA 92682 Gen County: Riverside TSD EPA ID: CAT080033681 TSD County: Los Angeles Waste Category: Photochemicals/photoprocessing waste Disposal Method: Recycler Tons: 0.06 Facility County: Not reported	HAZNET	S108215909 N/A
883	PACIFIC DENTAL CENTER 3693 VAN BUR3N BLVD RIVERSIDE, CA 92503 HAZNET: Gepaid: CAL000116291 Contact: NGUYEN T AGOC-LIEN DDS Telephone: 0000000000 Facility Addr2: Not reported Mailing Name: Not reported Mailing Address: 3693 VAN BUREN BLVD Mailing City,St,Zip: RIVERSIDE, CA 925034249 Gen County: Riverside TSD EPA ID: CAD000088252 TSD County: Los Angeles Waste Category: Photochemicals/photoprocessing waste Disposal Method: Transfer Station Tons: .0625 Facility County: Riverside Gepaid: CAL000116291 Contact: NGUYEN T AGOC-LIEN DDS Telephone: 0000000000 Facility Addr2: Not reported Mailing Name: Not reported Mailing Address: 3693 VAN BUREN BLVD Mailing City,St,Zip: RIVERSIDE, CA 925034249 Gen County: Riverside TSD EPA ID: CAT080022148 TSD County: San Bernardino Waste Category: Photochemicals/photoprocessing waste Disposal Method: Transfer Station Tons: 0.0625 Facility County: Riverside Gepaid: CAL000116291 Contact: NGUYEN T AGOC-LIEN DDS Telephone: 0000000000 Facility Addr2: Not reported Mailing Name: Not reported	HAZNET	S102820302 N/A

MAP FINDINGS
FOCUS MAP 27

Map ID	Site	Database(s)	EPA ID Number
--------	------	-------------	---------------

PACIFIC DENTAL CENTER (Continued)

S102820302

Mailing Address: 3693 VAN BUREN BLVD
Mailing City,St,Zip: RIVERSIDE, CA 925034249
Gen County: Riverside
TSD EPA ID: CAD000088252
TSD County: Los Angeles
Waste Category: Photochemicals/photoprocessing waste
Disposal Method: Transfer Station
Tons: .0208
Facility County: Riverside

Gepaid: CAL000116291
Contact: NGUYEN T AGOC-LIEN DDS
Telephone: 0000000000
Facility Addr2: Not reported
Mailing Name: Not reported
Mailing Address: 3693 VAN BUREN BLVD
Mailing City,St,Zip: RIVERSIDE, CA 925034249
Gen County: Riverside
TSD EPA ID: CAD000088252
TSD County: Los Angeles
Waste Category: Photochemicals/photoprocessing waste
Disposal Method: Transfer Station
Tons: .0208
Facility County: Riverside

Gepaid: CAL000116291
Contact: NGUYEN T AGOC-LIEN DDS
Telephone: 0000000000
Facility Addr2: Not reported
Mailing Name: Not reported
Mailing Address: 3693 VAN BUREN BLVD
Mailing City,St,Zip: RIVERSIDE, CA 925034249
Gen County: Riverside
TSD EPA ID: CAD000088252
TSD County: Los Angeles
Waste Category: Photochemicals/photoprocessing waste
Disposal Method: Transfer Station
Tons: .0625
Facility County: Riverside

[Click this hyperlink](#) while viewing on your computer to access additional CA_HAZNET: detail in the EDR Site Report.

**883 DE WITT'S A-Z PAINT SUPPLY INC
3678 VAN BUREN BLVD
RIVERSIDE, CA 92503**

**HAZNET S100933701
N/A**

HAZNET:
Gepaid: CAL000048110
Contact: DE WITT'S A-Z PAINT
Telephone: 0000000000
Facility Addr2: Not reported
Mailing Name: Not reported
Mailing Address: 182 GRANITE AVE #105
Mailing City,St,Zip: CORONA, CA 917190000
Gen County: Riverside
TSD EPA ID: CAD008252405
TSD County: Los Angeles

MAP FINDINGS
FOCUS MAP 27

Map ID	Site	Database(s)	EPA ID Number
--------	------	-------------	---------------

DE WITT'S A-Z PAINT SUPPLY INC (Continued)

S100933701

Waste Category: Unspecified solvent mixture Waste
Disposal Method: Recycler
Tons: 1.9262
Facility County: Riverside

Gepaid: CAL000048110
Contact: DE WITT'S A-Z PAINT
Telephone: 0000000000
Facility Addr2: Not reported
Mailing Name: Not reported
Mailing Address: 182 GRANITE AVE #105
Mailing City,St,Zip: CORONA, CA 917190000
Gen County: Riverside
TSD EPA ID: CAD008252405
TSD County: Los Angeles
Waste Category: Unspecified solvent mixture Waste
Disposal Method: Recycler
Tons: 1.1467
Facility County: Riverside

883

**WAYNES ENGINE REBUILDERS INC
3666 VAN BUREN
RIVERSIDE, CA 92505**

**HAZNET S103655638
N/A**

HAZNET:

Gepaid: CAD981978596
Contact: WAYNE HODGE
Telephone: 9097812191
Facility Addr2: Not reported
Mailing Name: Not reported
Mailing Address: 2200 BUSINESS WAY
Mailing City,St,Zip: RIVERSIDE, CA 925010000
Gen County: Riverside
TSD EPA ID: Not reported
TSD County: 0
Waste Category: Oil/water separation sludge
Disposal Method: Recycler
Tons: .4170
Facility County: Riverside

Gepaid: CAD981978596
Contact: WAYNE HODGE
Telephone: 9097812191
Facility Addr2: Not reported
Mailing Name: Not reported
Mailing Address: 2200 BUSINESS WAY
Mailing City,St,Zip: RIVERSIDE, CA 925010000
Gen County: Riverside
TSD EPA ID: CAT080011059
TSD County: Los Angeles
Waste Category: Unspecified oil-containing waste
Disposal Method: Recycler
Tons: .6255
Facility County: Riverside

Gepaid: CAD981978596
Contact: WAYNE HODGE
Telephone: 9097812191

MAP FINDINGS
FOCUS MAP 27

Map ID	Site	Database(s)	EPA ID Number
	<p>WAYNES ENGINE REBUILDERS INC (Continued)</p> <p>Facility Addr2: Not reported Mailing Name: Not reported Mailing Address: 2200 BUSINESS WAY Mailing City,St,Zip: RIVERSIDE, CA 925010000 Gen County: Riverside TSD EPA ID: CAT080033681 TSD County: Los Angeles Waste Category: Unspecified oil-containing waste Disposal Method: Recycler Tons: .6255 Facility County: Riverside</p>		S103655638
883	<p>CITY OF RIVERSIDE 3641 VAN BUREN BLVD RIVERSIDE, CA 92503</p> <p>HAZNET: Gepaid: CAC002578015 Contact: TOM MCMILLEN Telephone: 9098265291 Facility Addr2: Not reported Mailing Name: Not reported Mailing Address: 3780 MARKET ST Mailing City,St,Zip: RIVERSIDE, CA 92501 Gen County: Riverside TSD EPA ID: AZC950823111 TSD County: 99 Waste Category: Asbestos-containing waste Disposal Method: Not reported Tons: 3.7 Facility County: Not reported</p>	HAZNET	S108202305 N/A
883	<p>PARAMOUNT PAINT AND LACQUER 3636 VAN BUREN BLVD RIVERSIDE, CA 92503</p> <p>HIST UST: Region: STATE Facility ID: 00000016009 Facility Type: Other Other Type: PAINT STORE Total Tanks: 0002 Contact Name: TOM TUCKER Telephone: 7146883251 Owner Name: ZOLATONE PROCESS INC. Owner Address: 3411 E 15TH STREET Owner City,St,Zip: LOS ANGELES, CA 90023</p> <p>Tank Num: 001 Container Num: L Year Installed: 1968 Tank Capacity: 00008000 Tank Used for: PRODUCT Type of Fuel: Not reported Tank Construction: Not reported Leak Detection: Visual, None</p>	HIST UST	U001576339 N/A

MAP FINDINGS
FOCUS MAP 27

Map ID	Site	Database(s)	EPA ID Number
--------	------	-------------	---------------

PARAMOUNT PAINT AND LACQUER (Continued)

U001576339

Tank Num: 002
 Container Num: M
 Year Installed: 1968
 Tank Capacity: 00000000
 Tank Used for: PRODUCT
 Type of Fuel: Not reported
 Tank Construction: Not reported
 Leak Detection: Visual, None

883

**3600 BLOCK VAN BUREN BLVD.
RIVERSIDE, CA 92503**

**CHMIRS S100276756
N/A**

CHMIRS:

OES Incident Number: 9100432
 OES notification: Not reported
 OES Date: Not reported
 OES Time: Not reported
 Incident Date: 18-MAY-91
Date Completed: 18-MAY-91
 Property Use: 962
 Agency Id Number: 33075
 Agency Incident Number: 06818
 Time Notified: 941
 Time Completed: 1116
 Surrounding Area: 500
 Estimated Temperature: 73
 Property Management: C
 Special Studies 1: Not reported
 Special Studies 2: Not reported
 Special Studies 3: Not reported
 Special Studies 4: Not reported
 Special Studies 5: Not reported
 Special Studies 6: Not reported
 More Than Two Substances Involved?: N
 Resp Agncy Personel # Of Decontaminated: 0
 Responding Agency Personel # Of Injuries: 0
 Responding Agency Personel # Of Fatalities: 0
 Others Number Of Decontaminated: 0
 Others Number Of Injuries: 0
 Others Number Of Fatalities: 0
 Vehicle Make/year: Not reported
 Vehicle License Number: Not reported
 Vehicle State: Not reported
 Vehicle Id Number: Not reported
 CA/DOT/PUC/ICC Number: Not reported
 Company Name: Not reported
 Reporting Officer Name/ID: RICHARD J. MITCHINER 64931
 Report Date: 18-MAY-91
 Comments: Y
 Facility Telephone: 714 782-5331
 Waterway Involved: Not reported
 Waterway: Not reported
 Spill Site: Not reported
 Cleanup By: Not reported
 Containment: Not reported
 What Happened: Not reported
 Type: Not reported

MAP FINDINGS
FOCUS MAP 27

Map ID	Site	Database(s)	EPA ID Number
--------	------	-------------	---------------

(Continued)

S100276756

Measure:	Not reported
Other:	Not reported
Date/Time:	Not reported
Year:	88-92
Agency:	Not reported
Incident Date:	Not reported
Admin Agency:	Not reported
Amount:	Not reported
Contained:	Not reported
Site Type:	Not reported
E Date:	06-JUL-92
Substance:	Not reported
Quantity Released:	Not reported
BBLs:	Not reported
Cups:	Not reported
CUFT:	Not reported
Gallons:	Not reported
Grams:	Not reported
Pounds:	Not reported
Liters:	Not reported
Ounces:	Not reported
Pints:	Not reported
Quarts:	Not reported
Sheen:	Not reported
Tons:	Not reported
Unknown:	Not reported
Description:	Not reported
Evacuations:	Not reported
Number of Injuries:	Not reported
Number of Fatalities:	Not reported
Description:	Not reported

883

U HALL CO
3600 VAN BUREN BLVD
RIVERSIDE, CA 92540

HAZNET S103655315
N/A

HAZNET:

Gepaid:	CAC002209953
Contact:	U HALL CO
Telephone:	0000000000
Facility Addr2:	Not reported
Mailing Name:	Not reported
Mailing Address:	3600 VAN BUREN BLVD
Mailing City,St,Zip:	RIVERSIDE, CA 925400000
Gen County:	Riverside
TSD EPA ID:	CAD009452657
TSD County:	San Mateo
Waste Category:	Other organic solids
Disposal Method:	Recycler
Tons:	.0725
Facility County:	Riverside

Gepaid:	CAC002209953
Contact:	U HALL CO
Telephone:	0000000000
Facility Addr2:	Not reported
Mailing Name:	Not reported
Mailing Address:	3600 VAN BUREN BLVD

MAP FINDINGS
FOCUS MAP 27

Map ID	Site	Database(s)	EPA ID Number
--------	------	-------------	---------------

U HALL CO (Continued)

S103655315

Mailing City,St,Zip: RIVERSIDE, CA 925400000
Gen County: Riverside
TSD EPA ID: CAD028409019
TSD County: Los Angeles
Waste Category: Unspecified oil-containing waste
Disposal Method: Treatment, Tank
Tons: 2.9190
Facility County: Riverside

Gepaid: CAD981658941
Contact: UHAUL CO. OF CALIF, INC.
Telephone: 5106566200
Facility Addr2: Not reported
Mailing Name: Not reported
Mailing Address: PO BOX 21517
Mailing City,St,Zip: PHOENIX, AZ 850361143
Gen County: Riverside
TSD EPA ID: CAT080013352
TSD County: Los Angeles
Waste Category: Waste oil and mixed oil
Disposal Method: Recycler
Tons: .6672
Facility County: Riverside

Gepaid: CAC002209953
Contact: GREG/MANAGER
Telephone: 9096887672
Facility Addr2: Not reported
Mailing Name: Not reported
Mailing Address: 3600 VAN BUREN BLVD
Mailing City,St,Zip: RIVERSIDE, CA 925400000
Gen County: Riverside
TSD EPA ID: CAT080013352
TSD County: Riverside
Waste Category: Oil/water separation sludge
Disposal Method: Recycler
Tons: 2.9
Facility County: Riverside

Gepaid: CAD981658941
Contact: UHAUL CO. OF CALIF, INC.
Telephone: 5106566200
Facility Addr2: Not reported
Mailing Name: Not reported
Mailing Address: PO BOX 21517
Mailing City,St,Zip: PHOENIX, AZ 850361143
Gen County: Riverside
TSD EPA ID: CAT080025711
TSD County: San Bernardino
Waste Category: Aqueous solution with less than 10% total organic residues
Disposal Method: Recycler
Tons: 3.3360
Facility County: Riverside

[Click this hyperlink](#) while viewing on your computer to access additional CA_HAZNET: detail in the EDR Site Report.

MAP FINDINGS
FOCUS MAP 27

Map ID	Site	Database(s)	EPA ID Number
--------	------	-------------	---------------

883	U-HAUL-VAN BUREN/MOVING & STORAGE 3600 VAN BUREN BLVD RIVERSIDE, CA 92503	CA FID UST SWEEPS UST	U002095739 N/A
-----	--	----------------------------------	---------------------------

CA FID UST:

Facility ID: 33003226
 Regulated By: UTNKA
 Regulated ID: 00019789
 Cortese Code: Not reported
 SIC Code: Not reported
 Facility Phone: 7146887672
 Mail To: Not reported
 Mailing Address: 891 S ARROWHEAD AVE
 Mailing Address 2: Not reported
 Mailing City,St,Zip: RIVERSIDE 92503
 Contact: Not reported
 Contact Phone: Not reported
 DUNS Number: Not reported
 NPDES Number: Not reported
 EPA ID: Not reported
 Comments: Not reported
 Status: Active

SWEEPS UST:

Status: A
 Comp Number: 19789
 Number: 1
 Board Of Equalization: 44-018065
 Ref Date: 11-19-92
 Act Date: 11-19-92
 Created Date: 02-29-88
 Tank Status: A
 Owner Tank Id: 001121
 Swrcb Tank Id: 33-000-019789-000001
 Actv Date: 11-19-92
 Capacity: 10000
 Tank Use: M.V. FUEL
 Stg: P
 Content: LEADED
 Number Of Tanks: 2

Status: A
 Comp Number: 19789
 Number: 1
 Board Of Equalization: 44-018065
 Ref Date: 11-19-92
 Act Date: 11-19-92
 Created Date: 02-29-88
 Tank Status: A
 Owner Tank Id: 001121
 Swrcb Tank Id: 33-000-019789-000002
 Actv Date: 11-19-92
 Capacity: 550
 Tank Use: OIL
 Stg: W
 Content: WASTE OIL
 Number Of Tanks: Not reported

MAP FINDINGS
FOCUS MAP 27

Map ID	Site	Database(s)	EPA ID Number
883	VAN BUREN MOVING AND STORAGE 3600 VAN BUREN BLVD RIVERSIDE, CA 92503 HIST UST: Region: STATE Facility ID: 00000019789 Facility Type: Gas Station Other Type: Not reported Total Tanks: 0002 Contact Name: Not reported Telephone: 7146887672 Owner Name: U-HAUL CO. OF SAN BERNARDINO Owner Address: 891 SO. ARROWHEAD Owner City,St,Zip: SAN BERNARDINO, CA 92408 Tank Num: 001 Container Num: 06 Year Installed: Not reported Tank Capacity: 00010000 Tank Used for: PRODUCT Type of Fuel: REGULAR Tank Construction: Not reported Leak Detection: Stock Inventor Tank Num: 002 Container Num: 07 Year Installed: Not reported Tank Capacity: 00000550 Tank Used for: WASTE Type of Fuel: WASTE OIL Tank Construction: Not reported Leak Detection: Visual	HIST UST	U001576363 N/A
883	WINSTON TIRE COMPANY #133 3596 VAN BUREN RIVERSIDE, CA 92503 HAZNET: Gepaid: CAL000023206 Contact: OLIVER & WINSTON Telephone: 8189721200 Facility Addr2: Not reported Mailing Name: Not reported Mailing Address: 900 W ALAMEDA AVE Mailing City,St,Zip: BURBANK, CA 915060000 Gen County: Riverside TSD EPA ID: CAT080013352 TSD County: Los Angeles Waste Category: Aqueous solution with 10% or more total organic residues Disposal Method: Recycler Tons: .2918 Facility County: Riverside Gepaid: CAL000023206 Contact: OLIVER & WINSTON Telephone: 8189721200 Facility Addr2: Not reported Mailing Name: Not reported Mailing Address: 900 W ALAMEDA AVE	HAZNET	S102810653 N/A

MAP FINDINGS
FOCUS MAP 27

Map ID Site Database(s) EPA ID Number

WINSTON TIRE COMPANY #133 (Continued)

S102810653

Mailing City,St,Zip: BURBANK, CA 915060000
Gen County: Riverside
TSD EPA ID: CAD981696420
TSD County: Los Angeles
Waste Category: Aqueous solution with less than 10% total organic residues
Disposal Method: Not reported
Tons: .2293
Facility County: Riverside

Gepaid: CAL000023206
Contact: OLIVER & WINSTON
Telephone: 8189721200
Facility Addr2: Not reported
Mailing Name: Not reported
Mailing Address: 900 W ALAMEDA AVE
Mailing City,St,Zip: BURBANK, CA 915060000
Gen County: Riverside
TSD EPA ID: CAD981696420
TSD County: Los Angeles
Waste Category: Aqueous solution with less than 10% total organic residues
Disposal Method: Transfer Station
Tons: .2085
Facility County: Riverside

Gepaid: CAL000023206
Contact: OLIVER & WINSTON
Telephone: 8189721200
Facility Addr2: Not reported
Mailing Name: Not reported
Mailing Address: 900 W ALAMEDA AVE
Mailing City,St,Zip: BURBANK, CA 915060000
Gen County: Riverside
TSD EPA ID: CAD981696420
TSD County: Los Angeles
Waste Category: Aqueous solution with less than 10% total organic residues
Disposal Method: Transfer Station
Tons: .4795
Facility County: Riverside

Gepaid: CAL000023206
Contact: OLIVER & WINSTON
Telephone: 8189721200
Facility Addr2: Not reported
Mailing Name: Not reported
Mailing Address: 900 W ALAMEDA AVE
Mailing City,St,Zip: BURBANK, CA 915060000
Gen County: Riverside
TSD EPA ID: CAT080013352
TSD County: Los Angeles
Waste Category: Aqueous solution with 10% or more total organic residues
Disposal Method: Recycler
Tons: .2085
Facility County: Riverside

[Click this hyperlink](#) while viewing on your computer to access additional CA_HAZNET: detail in the EDR Site Report.

MAP FINDINGS
FOCUS MAP 27

Map ID	Site	Database(s)	EPA ID Number
883	CITY OF RIVERSIDE - BUILDING & SAFETY 3595 VAN BUREN BLVD RIVERSIDE, CA 92503 HAZNET: Gepaid: CAC002606349 Contact: ABRAHAM MASSOUD Telephone: 9518265805 Facility Addr2: Not reported Mailing Name: Not reported Mailing Address: 3900 MAIN ST 3RD FLR Mailing City,St,Zip: RIVERSIDE, CA 92522 Gen County: Riverside TSD EPA ID: AZC950823111 TSD County: 99 Waste Category: Asbestos-containing waste Disposal Method: Not reported Tons: 0.21 Facility County: Riverside	HAZNET	S108744882 N/A
884	9092 INDIANA RIVERSIDE, CA 92503 CHMIRS: OES Incident Number: 8910907 OES notification: Not reported OES Date: Not reported OES Time: Not reported Incident Date: 22-NOV-89 Date Completed: 22-NOV-89 Property Use: 400 Agency Id Number: 33075 Agency Incident Number: 8915971 Time Notified: 1836 Time Completed: 1856 Surrounding Area: 400 Estimated Temperature: 65 Property Management: P Special Studies 1: Not reported Special Studies 2: Not reported Special Studies 3: Not reported Special Studies 4: Not reported Special Studies 5: Not reported Special Studies 6: Not reported More Than Two Substances Involved?: N Resp Agncy Personel # Of Decontaminated: 0 Responding Agency Personel # Of Injuries: 0 Responding Agency Personel # Of Fatalities:0 Others Number Of Decontaminated: 0 Others Number Of Injuries: 0 Others Number Of Fatalities: 0 Vehicle Make/year: Not reported Vehicle License Number: Not reported Vehicle State: Not reported Vehicle Id Number: Not reported CA/DOT/PUC/ICC Number: Not reported Company Name: Not reported Reporting Officer Name/ID: CAPT. JOE L. ROSALES Report Date: 22-NOV-89	CHMIRS	S100219028 N/A

MAP FINDINGS
FOCUS MAP 27

Map ID	Site	Database(s)	EPA ID Number
--------	------	-------------	---------------

(Continued)

S100219028

Comments:	Not reported
Facility Telephone:	714 782-5679
Waterway Involved:	Not reported
Waterway:	Not reported
Spill Site:	Not reported
Cleanup By:	Not reported
Containment:	Not reported
What Happened:	Not reported
Type:	Not reported
Measure:	Not reported
Other:	Not reported
Date/Time:	Not reported
Year:	88-92
Agency:	Not reported
Incident Date:	Not reported
Admin Agency:	Not reported
Amount:	Not reported
Contained:	Not reported
Site Type:	Not reported
E Date:	23-MAY-90
Substance:	Not reported
Quantity Released:	Not reported
BBLS:	Not reported
Cups:	Not reported
CUFT:	Not reported
Gallons:	Not reported
Grams:	Not reported
Pounds:	Not reported
Liters:	Not reported
Ounces:	Not reported
Pints:	Not reported
Quarts:	Not reported
Sheen:	Not reported
Tons:	Not reported
Unknown:	Not reported
Description:	Not reported
Evacuations:	Not reported
Number of Injuries:	Not reported
Number of Fatalities:	Not reported
Description:	Not reported

884

KEITH & CASSANDRA SEARS
9108 INDIANA AVE
RIVERSIDE, CA 92503

HAZNET S108211033
N/A

HAZNET:

Gepaid:	CAC002576162
Contact:	KEITH & CASSANDRA SEARS
Telephone:	9093433452
Facility Addr2:	Not reported
Mailing Name:	Not reported
Mailing Address:	9108 INDIANA AVE
Mailing City,St,Zip:	RIVERSIDE, CA 92503
Gen County:	Riverside
TSD EPA ID:	CAT080033681
TSD County:	Los Angeles
Waste Category:	Other organic solids
Disposal Method:	Disposal, Land Fill

MAP FINDINGS
FOCUS MAP 27

Map ID	Site	Database(s)	EPA ID Number
	KEITH & CASSANDRA SEARS (Continued)		S108211033
	Tons: 0.05 Facility County: Not reported		
885	1X HUD 3490 EVEREST RIVERSIDE, CA 92501	HAZNET	S102796722 N/A
	HAZNET: Gepaid: CAC000905112 Contact: HUD HOMES Telephone: 0000000000 Facility Addr2: Not reported Mailing Name: Not reported Mailing Address: 6850 BROCKTON Mailing City,St,Zip: RIVERSIDE, CA 925010000 Gen County: Riverside TSD EPA ID: CAT080011059 TSD County: Los Angeles Waste Category: Aqueous solution with less than 10% total organic residues Disposal Method: Recycler Tons: .1251 Facility County: Riverside		
886	AIR BRUSH COMPANY INC 3743 TAFT ST RIVERSIDE, CA 92503	RCRA-SQG FINDS	1000105446 CAD982505505
	RCRA-SQG: Date form received by agency: 04/28/1989 Facility name: AIR BRUSH COMPANY INC Facility address: 3743 TAFT ST RIVERSIDE, CA 92503 EPA ID: CAD982505505 Mailing address: P O BOX 7252 RIVERSIDE, CA 92503 Contact: ENVIRONMENTAL MANAGER Contact address: 3743 TAFT ST RIVERSIDE, CA 92503 Contact country: US Contact telephone: (714) 687-6659 Contact email: Not reported EPA Region: 09 Classification: Small Small Quantity Generator Description: Handler: generates more than 100 and less than 1000 kg of hazardous waste during any calendar month and accumulates less than 6000 kg of hazardous waste at any time; or generates 100 kg or less of hazardous waste during any calendar month, and accumulates more than 1000 kg of hazardous waste at any time		
	Owner/Operator Summary: Owner/operator name: PAUL E SCALF Owner/operator address: NOT REQUIRED NOT REQUIRED, ME 99999 Owner/operator country: Not reported Owner/operator telephone: (415) 555-1212 Legal status: Private		

MAP FINDINGS
FOCUS MAP 27

Map ID	Site	Database(s)	EPA ID Number
--------	------	-------------	---------------

AIR BRUSH COMPANY INC (Continued)

1000105446

Owner/Operator Type: Owner
Owner/Op start date: Not reported
Owner/Op end date: Not reported

Owner/operator name: NOT REQUIRED
Owner/operator address: NOT REQUIRED
NOT REQUIRED, ME 99999

Owner/operator country: Not reported
Owner/operator telephone: (415) 555-1212
Legal status: Private
Owner/Operator Type: Operator
Owner/Op start date: Not reported
Owner/Op end date: Not reported

Handler Activities Summary:

U.S. importer of hazardous waste: Unknown
Mixed waste (haz. and radioactive): Unknown
Recycler of hazardous waste: No
Transporter of hazardous waste: Yes
Treater, storer or disposer of HW: No
Underground injection activity: No
On-site burner exemption: Unknown
Furnace exemption: Unknown
Used oil fuel burner: No
Used oil processor: No
User oil refiner: No
Used oil fuel marketer to burner: No
Used oil Specification marketer: No
Used oil transfer facility: No
Used oil transporter: No
Off-site waste receiver: Commercial status unknown

Violation Status: No violations found

FINDS:

Other Pertinent Environmental Activity Identified at Site

RCRAInfo is a national information system that supports the Resource Conservation and Recovery Act (RCRA) program through the tracking of events and activities related to facilities that generate, transport, and treat, store, or dispose of hazardous waste. RCRAInfo allows RCRA program staff to track the notification, permit, compliance, and corrective action activities required under RCRA.

887

**MIDAS AUTO SYSTEMS EXPERTS
9777 MAGNELIA AVE
RIVERSIDE, CA 92503**

**HAZNET S104577652
N/A**

HAZNET:

Gepaid: CAL000095276
Contact: DAVID LEVATON
Telephone: 0000000000
Facility Addr2: Not reported
Mailing Name: Not reported
Mailing Address: 9777 MAGNOLIA AVE
Mailing City,St,Zip: RIVERSIDE, CA 925033642
Gen County: Riverside

MAP FINDINGS
FOCUS MAP 27

Map ID	Site	Database(s)	EPA ID Number
--------	------	-------------	---------------

MIDAS AUTO SYSTEMS EXPERTS (Continued)

S104577652

TSD EPA ID: CAD028409019
TSD County: Los Angeles
Waste Category: Oxygenated solvents (acetone, butanol, ethyl acetate, etc.)
Disposal Method: Transfer Station
Tons: 0.0083
Facility County: Riverside

887

**MIDAS SHOP #5
9777 MAGNOLIA AVE
RIVERSIDE, CA 92503**

HAZNET

S102813547

N/A

HAZNET:

Gepaid: CAL000208742
Contact: MATTHEW CARRERO/OFFICE MANAGER
Telephone: 7603457411
Facility Addr2: Not reported
Mailing Name: Not reported
Mailing Address: 77-825 DELAWARE PL
Mailing City,St,Zip: PALM DESERT, CA 922110000
Gen County: Riverside
TSD EPA ID: CAD028409019
TSD County: Los Angeles
Waste Category: Unspecified organic liquid mixture
Disposal Method: Transfer Station
Tons: 0.91
Facility County: Not reported

Gepaid: CAL000208742
Contact: MATTHEW CARRERO/OFFICE MANAGER
Telephone: 7603457411
Facility Addr2: Not reported
Mailing Name: Not reported
Mailing Address: 77-825 DELAWARE PL
Mailing City,St,Zip: PALM DESERT, CA 922110000
Gen County: Riverside
TSD EPA ID: Not reported
TSD County: San Bernardino
Waste Category: Aqueous solution with less than 10% total organic residues
Disposal Method: Transfer Station
Tons: 0.18
Facility County: Not reported

Gepaid: CAL000055373
Contact: DAVID LEVATON
Telephone: 0000000000
Facility Addr2: Not reported
Mailing Name: Not reported
Mailing Address: 9777 MAGNOLIA AVE
Mailing City,St,Zip: RIVERSIDE, CA 925030000
Gen County: Riverside
TSD EPA ID: CAD093459485
TSD County: Fresno
Waste Category: Unspecified solvent mixture Waste
Disposal Method: Transfer Station
Tons: .0996
Facility County: Riverside

Gepaid: CAL000208742

MAP FINDINGS
FOCUS MAP 27

Map ID Site Database(s) EPA ID Number

MIDAS SHOP #5 (Continued)

S102813547

Contact: MATTHEW CARRERO/OFFICE MANAGER
Telephone: 7603457411
Facility Addr2: Not reported
Mailing Name: Not reported
Mailing Address: 77-825 DELAWARE PL
Mailing City,St,Zip: PALM DESERT, CA 922110000
Gen County: Riverside
TSD EPA ID: CAT000613927
TSD County: Riverside
Waste Category: Aqueous solution with less than 10% total organic residues
Disposal Method: Transfer Station
Tons: 0.08
Facility County: Riverside

Gepaid: CAL000208742
Contact: MATTHEW CARRERO/OFFICE MANAGER
Telephone: 7603457411
Facility Addr2: Not reported
Mailing Name: Not reported
Mailing Address: 77-825 DELAWARE PL
Mailing City,St,Zip: PALM DESERT, CA 922110000
Gen County: Riverside
TSD EPA ID: CAD028409019
TSD County: Riverside
Waste Category: Unspecified organic liquid mixture
Disposal Method: Transfer Station
Tons: 0.22
Facility County: Riverside

[Click this hyperlink](#) while viewing on your computer to access
1 additional CA_HAZNET: record(s) in the EDR Site Report.

887

**JIMS TUNE UP AND REPAIR
9764 MAGNOLIA AVE
RIVERSIDE, CA 92503**

**HAZNET S105722460
N/A**

HAZNET:

Gepaid: CAL000032385
Contact: INACTIVE PER SURVEY 3-3-95 LC
Telephone: --
Facility Addr2: Not reported
Mailing Name: Not reported
Mailing Address: 9764 MAGNOLIA AVE
Mailing City,St,Zip: RIVERSIDE, CA 925030000
Gen County: Riverside
TSD EPA ID: CAT000613927
TSD County: San Bernardino
Waste Category: Aqueous solution with less than 10% total organic residues
Disposal Method: Transfer Station
Tons: 0.1
Facility County: Not reported

Gepaid: CAL000032385
Contact: INACTIVE PER SURVEY 3-3-95 LC
Telephone: --
Facility Addr2: Not reported
Mailing Name: Not reported
Mailing Address: 9764 MAGNOLIA AVE

MAP FINDINGS
FOCUS MAP 27

Map ID	Site	Database(s)	EPA ID Number
--------	------	-------------	---------------

JIMS TUNE UP AND REPAIR (Continued)

S105722460

Mailing City,St,Zip: RIVERSIDE, CA 925030000
 Gen County: Riverside
 TSD EPA ID: Not reported
 TSD County: San Bernardino
 Waste Category: Aqueous solution with less than 10% total organic residues
 Disposal Method: Transfer Station
 Tons: 0.1
 Facility County: Not reported

Gepaid: CAL000032385
 Contact: INACTIVE PER SURVEY 3-3-95 LC
 Telephone: 0
 Facility Addr2: Not reported
 Mailing Name: Not reported
 Mailing Address: 9764 MAGNOLIA AVE
 Mailing City,St,Zip: RIVERSIDE, CA 925030000
 Gen County: Riverside
 TSD EPA ID: CAT000613927
 TSD County: Riverside
 Waste Category: Aqueous solution with less than 10% total organic residues
 Disposal Method: Transfer Station
 Tons: 0.08
 Facility County: Riverside

888

**HAWTHORNE ELEMENTARY SCHOOL
 9174 INDIANA AVENUE
 RIVERSIDE, CA 92503**

**HAZNET S100936726
 N/A**

HAZNET:

Gepaid: CAL000113127
 Contact: --
 Telephone: 9097887377
 Facility Addr2: Not reported
 Mailing Name: Not reported
 Mailing Address: PO BOX 800
 Mailing City,St,Zip: RIVERSIDE, CA 925162800
 Gen County: Riverside
 TSD EPA ID: CAT080033681
 TSD County: Los Angeles
 Waste Category: Other organic solids
 Disposal Method: Disposal, Land Fill
 Tons: 0.5
 Facility County: Not reported

Gepaid: CAL000113127
 Contact: --
 Telephone: 9097887377
 Facility Addr2: Not reported
 Mailing Name: Not reported
 Mailing Address: PO BOX 800
 Mailing City,St,Zip: RIVERSIDE, CA 925162800
 Gen County: Riverside
 TSD EPA ID: Not reported
 TSD County: Los Angeles
 Waste Category: Other organic solids
 Disposal Method: Disposal, Land Fill
 Tons: 0.47
 Facility County: Not reported

MAP FINDINGS
FOCUS MAP 27

Map ID Site Database(s) EPA ID Number

HAWTHORNE ELEMENTARY SCHOOL (Continued)

S100936726

Gepaid: CAL000113127
Contact: --
Telephone: 9097887377
Facility Addr2: Not reported
Mailing Name: Not reported
Mailing Address: PO BOX 800
Mailing City,St,Zip: RIVERSIDE, CA 925162800
Gen County: Riverside
TSD EPA ID: Not reported
TSD County: Los Angeles
Waste Category: Waste oil and mixed oil
Disposal Method: Recycler
Tons: 0.12
Facility County: Not reported

Gepaid: CAL000113127
Contact: RIVERSIDE UNIFIED SCHOOL DIST
Telephone: 9097887470
Facility Addr2: Not reported
Mailing Name: Not reported
Mailing Address: P O X 2800
Mailing City,St,Zip: RIVERSIDE, CA 925162800
Gen County: Riverside
TSD EPA ID: CAT000646117
TSD County: Kings
Waste Category: Liquids with polychlorinated biphenyls > 50 mg/l
Disposal Method: Disposal, Land Fill
Tons: .4408
Facility County: Riverside

Gepaid: CAL000113127
Contact: --
Telephone: 9097887377
Facility Addr2: Not reported
Mailing Name: Not reported
Mailing Address: PO BOX 800
Mailing City,St,Zip: RIVERSIDE, CA 925162800
Gen County: Riverside
TSD EPA ID: Not reported
TSD County: Los Angeles
Waste Category: Other organic solids
Disposal Method: Disposal, Land Fill
Tons: 0.45
Facility County: Not reported

[Click this hyperlink](#) while viewing on your computer to access
5 additional CA_HAZNET: record(s) in the EDR Site Report.

MAP FINDINGS
FOCUS MAP 27

Map ID	Site	Database(s)	EPA ID Number
888	HAWTHORNE ELEMENTARY 9174 INDIANA AVE. RIVERSIDE, CA 92503	FINDS	1008301722 110021953858
	FINDS: Other Pertinent Environmental Activity Identified at Site		
	Not reported		
	NCES (National Center for Education Statistics) is the primary federal entity for collecting and analyzing data related to education in the United States and other nations and the institute of education sciences.		
888	HAWTHORNE ELEM SCH/RIVERSIDE USD 9174 INDIANA AVE RIVERSIDE, CA 92503	HAZNET	S103967417 N/A
	HAZNET:		
	Gepaid:	CAC001463984	
	Contact:	RIVERSIDE USD	
	Telephone:	9092702671	
	Facility Addr2:	Not reported	
	Mailing Name:	Not reported	
	Mailing Address:	3070 WASHINGTON ST	
	Mailing City,St,Zip:	RIVERSIDE, CA 925160000	
	Gen County:	Riverside	
	TSD EPA ID:	CAD009007626	
	TSD County:	Los Angeles	
	Waste Category:	Asbestos-containing waste	
	Disposal Method:	Disposal, Land Fill	
	Tons:	3.7926	
	Facility County:	Riverside	
	Gepaid:	CAC001463984	
	Contact:	RIVERSIDE USD	
	Telephone:	9092702671	
	Facility Addr2:	Not reported	
	Mailing Name:	Not reported	
	Mailing Address:	3070 WASHINGTON ST	
	Mailing City,St,Zip:	RIVERSIDE, CA 925160000	
	Gen County:	Riverside	
	TSD EPA ID:	CAD009007626	
	TSD County:	Los Angeles	
	Waste Category:	Asbestos-containing waste	
	Disposal Method:	Disposal, Land Fill	
	Tons:	36.2404	
	Facility County:	Riverside	

MAP FINDINGS
FOCUS MAP 27

Map ID	Site	Database(s)	EPA ID Number
888	RUSD HAWTHORNE ELEMENTARY SCHOOL 9174 INDIANA AVE RIVERSIDE, CA 92503 HAZNET: Gepaid: CAC002578649 Contact: RHONDA RITHMIRE Telephone: 9097887286 Facility Addr2: Not reported Mailing Name: Not reported Mailing Address: 3380 14TH ST Mailing City,St,Zip: RIVERSIDE, CA 92501 Gen County: Riverside TSD EPA ID: CAD008364432 TSD County: Los Angeles Waste Category: Laboratory waste chemicals Disposal Method: Transfer Station Tons: 0.12 Facility County: Not reported	HAZNET	S108218970 N/A
889	HUD INTOWN PROPERTIES 3042 STRASBOURG DR RIVERSIDE, CA 92504 HAZNET: Gepaid: CAC001362152 Contact: HUD Telephone: 0000000000 Facility Addr2: Not reported Mailing Name: Not reported Mailing Address: 6850 BROCKTON AVE # 215 Mailing City,St,Zip: RIVERSIDE, CA 925060000 Gen County: Riverside TSD EPA ID: CAD028409019 TSD County: Los Angeles Waste Category: Household waste Disposal Method: Transfer Station Tons: .0250 Facility County: Riverside Gepaid: CAC001362152 Contact: HUD Telephone: 0000000000 Facility Addr2: Not reported Mailing Name: Not reported Mailing Address: 6850 BROCKTON AVE # 215 Mailing City,St,Zip: RIVERSIDE, CA 925060000 Gen County: Riverside TSD EPA ID: CAD028409019 TSD County: Los Angeles Waste Category: Household waste Disposal Method: Treatment, Tank Tons: .0041 Facility County: Riverside	HAZNET	S103969072 N/A

MAP FINDINGS
FOCUS MAP 27

Map ID	Site	Database(s)	EPA ID Number
890	<p>9449 ANDREW ST. RIVERSIDE, CA</p> <p>CHMIRS: OES Incident Number: 9990778 OES notification: Not reported OES Date: Not reported OES Time: Not reported Incident Date: 21-AUG-88 Date Completed: 21-AUG-88 Property Use: Not reported Agency Id Number: 33075 Agency Incident Number: 8810521 Time Notified: 1056 Time Completed: 1606 Surrounding Area: 962 Estimated Temperature: 85 Property Management: C Special Studies 1: Not reported Special Studies 2: Not reported Special Studies 3: Not reported Special Studies 4: Not reported Special Studies 5: Not reported Special Studies 6: Not reported More Than Two Substances Involved?: N Resp Agncy Personel # Of Decontaminated: Not reported Responding Agency Personel # Of Injuries: Not reported Responding Agency Personel # Of Fatalities: Not reported Others Number Of Decontaminated: Not reported Others Number Of Injuries: Not reported Others Number Of Fatalities: Not reported Vehicle Make/year: TOYOTA / 1980 Vehicle License Number: 1K47675 Vehicle State: CA Vehicle Id Number: Not reported CA/DOT/PUC/ICC Number: Not reported Company Name: Not reported Reporting Officer Name/ID: DAVID AUSTIN Report Date: 23-AUG-88 Comments: N Facility Telephone: 714 782-5321 Waterway Involved: Not reported Waterway: Not reported Spill Site: Not reported Cleanup By: Not reported Containment: Not reported What Happened: Not reported Type: Not reported Measure: Not reported Other: Not reported Date/Time: Not reported Year: 88-92 Agency: Not reported Incident Date: Not reported Admin Agency: Not reported Amount: Not reported Contained: Not reported Site Type: Not reported</p>	CHMIRS	S100222176 N/A

MAP FINDINGS
FOCUS MAP 27

Map ID	Site	Database(s)	EPA ID Number
--------	------	-------------	---------------

(Continued)

S100222176

E Date: 14-FEB-89
 Substance: Not reported
 Quantity Released: Not reported
 BBLS: Not reported
 Cups: Not reported
 CUFT: Not reported
 Gallons: Not reported
 Grams: Not reported
 Pounds: Not reported
 Liters: Not reported
 Ounces: Not reported
 Pints: Not reported
 Quarts: Not reported
 Sheen: Not reported
 Tons: Not reported
 Unknown: Not reported
 Description: Not reported
 Evacuations: Not reported
 Number of Injuries: Not reported
 Number of Fatalities: Not reported
 Description: Not reported

890 RIVERSIDE CITY FIRE STAT #2
 9449 ANDREW ST
 RIVERSIDE, CA 92503

CA FID UST S101590323
 SWEEPS UST N/A

CA FID UST:

Facility ID: 33007033
 Regulated By: UTNKA
 Regulated ID: Not reported
 Cortese Code: Not reported
 SIC Code: Not reported
 Facility Phone: 7147825291
 Mail To: Not reported
 Mailing Address: 3900 MAIN ST
 Mailing Address 2: Not reported
 Mailing City,St,Zip: RIVERSIDE 92503
 Contact: Not reported
 Contact Phone: Not reported
 DUNs Number: Not reported
 NPDES Number: Not reported
 EPA ID: Not reported
 Comments: Not reported
 Status: Active

SWEEPS UST:

Status: A
 Comp Number: 40899
 Number: 4
 Board Of Equalization: 44-017930
 Ref Date: 11-18-92
 Act Date: 11-18-92
 Created Date: 04-18-89
 Tank Status: A
 Owner Tank Id: 000868
 Swrcb Tank Id: 33-000-040899-000001
 Actv Date: 11-18-92

MAP FINDINGS
FOCUS MAP 27

Map ID Site Database(s) EPA ID Number

RIVERSIDE CITY FIRE STAT #2 (Continued)

S101590323

Capacity: 1000
 Tank Use: M.V. FUEL
 Stg: P
 Content: REG UNLEADED
 Number Of Tanks: 2

Status: A
 Comp Number: 40899
 Number: 4
 Board Of Equalization: 44-017930
 Ref Date: 11-18-92
 Act Date: 11-18-92
 Created Date: 04-18-89
 Tank Status: A
 Owner Tank Id: 000868
 Swrcb Tank Id: 33-000-040899-000002
 Actv Date: 11-18-92
 Capacity: 550
 Tank Use: M.V. FUEL
 Stg: P
 Content: DIESEL
 Number Of Tanks: Not reported

893

**3643 TAFT ST
RIVERSIDE, CA 92504**

**CDL S107533318
N/A**

CDL:
 Facility ID: 200104116
 Date: 2001-04-19 00:00:00
 Lab Type: Illegal Drug Lab (L) - location where an illegal drug lab was operated or drug lab equipment and/or materials were stored.

893

**MATT JARRETT & JULY SAVAGE
3628 TAFT ST
RIVERSIDE, CA 92503**

**HAZNET S108213425
N/A**

HAZNET:
 Gepaid: CAC002576160
 Contact: MATT JARRETT & JULY SAVAGE
 Telephone: 9097850045
 Facility Addr2: Not reported
 Mailing Name: Not reported
 Mailing Address: 3628 TAFT ST
 Mailing City,St,Zip: RIVERSIDE, CA 92503
 Gen County: Riverside
 TSD EPA ID: CAT080033681
 TSD County: Los Angeles
 Waste Category: Other organic solids
 Disposal Method: Disposal, Land Fill
 Tons: 0.08
 Facility County: Not reported

MAP FINDINGS
FOCUS MAP 27

Map ID	Site	Database(s)	EPA ID Number
894	HUD INTOWN PROPERTIES 3178 JACKSON ST RIVERSIDE, CA 92503 HAZNET: Gepaid: CAC001498296 Contact: HUD Telephone: 0000000000 Facility Addr2: Not reported Mailing Name: Not reported Mailing Address: 6850 BROCKTON AVE # 215 Mailing City,St,Zip: RIVERSIDE, CA 925060000 Gen County: Riverside TSD EPA ID: CAD028409019 TSD County: Los Angeles Waste Category: Household waste Disposal Method: Transfer Station Tons: .0400 Facility County: Riverside	HAZNET	S103969092 N/A
895	3702 MUIR AVE RIVERSIDE, CA 92505 CDL: Facility ID: 199806042 Date: 1998-06-09 00:00:00 Lab Type: Illegal Drug Lab (L) - location where an illegal drug lab was operated or drug lab equipment and/or materials were stored. Facility ID: 200003105 Date: 2000-03-15 00:00:00 Lab Type: Illegal Drug Lab (L) - location where an illegal drug lab was operated or drug lab equipment and/or materials were stored.	CDL	S107533370 N/A
896	EDWARD ROLAND SHERIDAN 3636 MYERS ST RIVERSIDE, CA 92503 HAZNET: Gepaid: CLU970014751 Contact: EDWARD ROLAND SHERIDAN Telephone: 0000000000 Facility Addr2: Not reported Mailing Name: Not reported Mailing Address: PO BOX 806 Mailing City,St,Zip: SACRAMENTO, CA 958120806 Gen County: Riverside TSD EPA ID: CAD008302903 TSD County: Los Angeles Waste Category: Other organic solids Disposal Method: Transfer Station Tons: .0750 Facility County: Riverside Gepaid: CLU970014751 Contact: EDWARD ROLAND SHERIDAN Telephone: 0000000000	HAZNET CDL	S103655494 N/A

MAP FINDINGS
FOCUS MAP 27

Map ID Site Database(s) EPA ID Number

EDWARD ROLAND SHERIDAN (Continued)

S103655494

Facility Addr2: Not reported
Mailing Name: Not reported
Mailing Address: PO BOX 806
Mailing City,St,Zip: SACRAMENTO, CA 958120806
Gen County: Riverside
TSD EPA ID: CAD008302903
TSD County: Los Angeles
Waste Category: Unspecified organic liquid mixture
Disposal Method: Recycler
Tons: .0250
Facility County: Riverside

Gepaid: CLU970014751
Contact: EDWARD ROLAND SHERIDAN
Telephone: 0000000000
Facility Addr2: Not reported
Mailing Name: Not reported
Mailing Address: PO BOX 806
Mailing City,St,Zip: SACRAMENTO, CA 958120806
Gen County: Riverside
TSD EPA ID: CAD008302903
TSD County: Los Angeles
Waste Category: Other inorganic solid waste
Disposal Method: Transfer Station
Tons: .0100
Facility County: Riverside

Gepaid: CLU970014751
Contact: EDWARD ROLAND SHERIDAN
Telephone: 0000000000
Facility Addr2: Not reported
Mailing Name: Not reported
Mailing Address: PO BOX 806
Mailing City,St,Zip: SACRAMENTO, CA 958120806
Gen County: Riverside
TSD EPA ID: CAT080014079
TSD County: 7
Waste Category: Off-specification, aged, or surplus organics
Disposal Method: Transfer Station
Tons: .0250
Facility County: Riverside

[Click this hyperlink](#) while viewing on your computer to access
-1 additional CA_HAZNET: record(s) in the EDR Site Report.

CDL:

Facility ID: 199703002
Date: 1997-03-01 00:00:00
Lab Type: Illegal Drug Lab (L) - location where an illegal drug lab was operated
or drug lab equipment and/or materials were stored.

MAP FINDINGS
FOCUS MAP 27

Map ID	Site	Database(s)	EPA ID Number
897	AUTO STYLES GARY&CHERYLE PRICE 9306 NARNIA DR RIVERSIDE, CA 92503	EMI	S106826445 N/A
	EMI: Year: 1990 Carbon Monoxide Emissions Tons/Yr: 33 Air Basin: SC Facility ID: 62199 Air District Name: SC SIC Code: 5511 Air District Name: SOUTH COAST AQMD Community Health Air Pollution Info System: Not reported Consolidated Emission Reporting Rule: Not reported Total Organic Hydrocarbon Gases Tons/Yr: 2 Reactive Organic Gases Tons/Yr: 2 Carbon Monoxide Emissions Tons/Yr: 0 NOX - Oxides of Nitrogen Tons/Yr: 0 SOX - Oxides of Sulphur Tons/Yr: 0 Particulate Matter Tons/Yr: 0 Part. Matter 10 Micrometers & Smlr Tons/Yr: 0		
897	AQUATEMP INC 9330 NARNIA DRIVE RIVERSIDE, CA 92503	HAZNET	S100855123 N/A
	HAZNET: Gepaid: CAL922936066 Contact: AQUATEMP INC Telephone: 7143548024 Facility Addr2: Not reported Mailing Name: Not reported Mailing Address: 9330 NARNIA DR Mailing City,St,Zip: RIVERSIDE, CA 925035635 Gen County: Riverside TSD EPA ID: CAD000088252 TSD County: Los Angeles Waste Category: Unspecified solvent mixture Waste Disposal Method: Transfer Station Tons: .1042 Facility County: Riverside Gepaid: CAL922936066 Contact: AQUATEMP INC Telephone: 7143548024 Facility Addr2: Not reported Mailing Name: Not reported Mailing Address: 9330 NARNIA DR Mailing City,St,Zip: RIVERSIDE, CA 925035635 Gen County: Riverside TSD EPA ID: CAD000088252 TSD County: Los Angeles Waste Category: Waste oil and mixed oil Disposal Method: Transfer Station Tons: .1042 Facility County: Riverside Gepaid: CAL922936066 Contact: AQUATEMP INC Telephone: 7143548024		

MAP FINDINGS
FOCUS MAP 27

Map ID	Site	Database(s)	EPA ID Number
--------	------	-------------	---------------

AQUATEMP INC (Continued)

S100855123

Facility Addr2: Not reported
Mailing Name: Not reported
Mailing Address: 9330 NARNIA DR
Mailing City,St,Zip: RIVERSIDE, CA 925035635
Gen County: Riverside
TSD EPA ID: CAD000088252
TSD County: Los Angeles
Waste Category: Unspecified solvent mixture Waste
Disposal Method: Transfer Station
Tons: .2085
Facility County: Riverside

Gepaid: CAL922936066
Contact: AQUATEMP INC
Telephone: 7143548024
Facility Addr2: Not reported
Mailing Name: Not reported
Mailing Address: 9330 NARNIA DR
Mailing City,St,Zip: RIVERSIDE, CA 925035635
Gen County: Riverside
TSD EPA ID: CAD000088252
TSD County: Los Angeles
Waste Category: Unspecified solvent mixture Waste
Disposal Method: Transfer Station
Tons: .3752
Facility County: Riverside

[Click this hyperlink](#) while viewing on your computer to access
-1 additional CA_HAZNET: record(s) in the EDR Site Report.

897

**PRINTING PLUS
9348 NARNIA DRIVE
RIVERSIDE, CA 92503**

**HAZNET S102818456
N/A**

HAZNET:

Gepaid: CAL000106406
Contact: GRANT HAGEMAN
Telephone: 0000000000
Facility Addr2: Not reported
Mailing Name: Not reported
Mailing Address: 9348 NARNIA DR
Mailing City,St,Zip: RIVERSIDE, CA 925030000
Gen County: Riverside
TSD EPA ID: CAT000613976
TSD County: Orange
Waste Category: Photochemicals/photoprocessing waste
Disposal Method: Transfer Station
Tons: .2293
Facility County: Riverside

Gepaid: CAL000106406
Contact: GRANT HAGEMAN
Telephone: 9093531717
Facility Addr2: Not reported
Mailing Name: Not reported
Mailing Address: 9348 NARNIA DR
Mailing City,St,Zip: RIVERSIDE, CA 925030000
Gen County: Riverside

MAP FINDINGS
FOCUS MAP 27

Map ID Site Database(s) EPA ID Number

PRINTING PLUS (Continued)

S102818456

TSD EPA ID: CAD981402522
TSD County: Kern
Waste Category: Photochemicals/photoprocessing waste
Disposal Method: Recycler
Tons: 0.12
Facility County: Not reported

Gepaid: CAL000106406
Contact: GRANT HAGEMAN
Telephone: 9093531717
Facility Addr2: Not reported
Mailing Name: Not reported
Mailing Address: 9348 NARNIA DR
Mailing City,St,Zip: RIVERSIDE, CA 925030000
Gen County: Riverside
TSD EPA ID: Not reported
TSD County: Fresno
Waste Category: Photochemicals/photoprocessing waste
Disposal Method: Recycler
Tons: 0.12
Facility County: Not reported

Gepaid: CAL000106406
Contact: GRANT HAGEMAN
Telephone: 0000000000
Facility Addr2: Not reported
Mailing Name: Not reported
Mailing Address: 9348 NARNIA DR
Mailing City,St,Zip: RIVERSIDE, CA 925030000
Gen County: Riverside
TSD EPA ID: CAT000613976
TSD County: Orange
Waste Category: Photochemicals/photoprocessing waste
Disposal Method: Transfer Station
Tons: .1251
Facility County: Riverside

Gepaid: CAL000106406
Contact: GRANT HAGEMAN
Telephone: 9093531717
Facility Addr2: Not reported
Mailing Name: Not reported
Mailing Address: 9348 NARNIA DR
Mailing City,St,Zip: RIVERSIDE, CA 925030000
Gen County: Riverside
TSD EPA ID: Not reported
TSD County: Kern
Waste Category: Photochemicals/photoprocessing waste
Disposal Method: Recycler
Tons: 0.12
Facility County: Not reported

[Click this hyperlink](#) while viewing on your computer to access
5 additional CA_HAZNET: record(s) in the EDR Site Report.

MAP FINDINGS
FOCUS MAP 27

Map ID	Site	Database(s)	EPA ID Number
897	HAZ MAT INC 9359 NARNIA DR RIVERSIDE, CA 92503	FINDS RCRA-NonGen	1001231334 CAR000039263

FINDS:

Other Pertinent Environmental Activity Identified at Site

RCRAInfo is a national information system that supports the Resource Conservation and Recovery Act (RCRA) program through the tracking of events and activities related to facilities that generate, transport, and treat, store, or dispose of hazardous waste. RCRAInfo allows RCRA program staff to track the notification, permit, compliance, and corrective action activities required under RCRA.

RCRA-NonGen:

Date form received by agency: 05/01/1998
 Facility name: HAZ MAT INC
 Facility address: 9359 NARNIA DR
 RIVERSIDE, CA 92503
 EPA ID: CAR000039263
 Contact: JOE SEPULVEDA
 Contact address: 9359 NARNIA DR
 RIVERSIDE, CA 92503
 Contact country: US
 Contact telephone: (909) 352-2646
 Contact email: Not reported
 EPA Region: 09
 Classification: Non-Generator
 Description: Handler: Non-Generators do not presently generate hazardous waste

Owner/Operator Summary:

Owner/operator name: MELTON AND DEBORAH HARREL
 Owner/operator address: 100 PEACHTREE ST STE 450
 ATLANTA, GA 30303
 Owner/operator country: Not reported
 Owner/operator telephone: (404) 223-1870
 Legal status: Private
 Owner/Operator Type: Owner
 Owner/Op start date: Not reported
 Owner/Op end date: Not reported

Handler Activities Summary:

U.S. importer of hazardous waste: Unknown
 Mixed waste (haz. and radioactive): Unknown
 Recycler of hazardous waste: No
 Transporter of hazardous waste: Yes
 Treater, storer or disposer of HW: No
 Underground injection activity: No
 On-site burner exemption: Unknown
 Furnace exemption: Unknown
 Used oil fuel burner: No
 Used oil processor: No
 User oil refiner: No
 Used oil fuel marketer to burner: No
 Used oil Specification marketer: No
 Used oil transfer facility: No
 Used oil transporter: No

MAP FINDINGS
FOCUS MAP 27

Map ID	Site	Database(s)	EPA ID Number
	HAZ MAT INC (Continued) Off-site waste receiver: Commercial status unknown Violation Status: No violations found		1001231334
897	EXPRESSIONS SCREEN PRINT 9365 NARNIA DR RIVERSIDE, CA 92503 HAZNET: Gepaid: CAL000191486 Contact: ALAN BARNES Telephone: 9093547520 Facility Addr2: Not reported Mailing Name: Not reported Mailing Address: 9365 NARNIA DR Mailing City,St,Zip: RIVERSIDE, CA 925030000 Gen County: Riverside TSD EPA ID: Not reported TSD County: Orange Waste Category: Liquids with halogenated organic compounds > 1000 mg/l Disposal Method: Transfer Station Tons: 0.39 Facility County: Not reported Gepaid: CAL000191486 Contact: ALAN BARNES Telephone: 0000000000 Facility Addr2: Not reported Mailing Name: Not reported Mailing Address: 9365 NARNIA DR Mailing City,St,Zip: RIVERSIDE, CA 925030000 Gen County: Riverside TSD EPA ID: CAT000613976 TSD County: Orange Waste Category: Liquids with halogenated organic compounds > 1000 mg/l Disposal Method: Transfer Station Tons: .0792 Facility County: Riverside	HAZNET	S105091654 N/A
900	EB HWY 91 AT VAN BUREN EB HWY 91 AT VAN BUREN RIVERSIDE, CA 92503	ERNS	92278059 N/A

[Click this hyperlink](#) while viewing on your computer to access additional ERNS detail in the EDR Site Report.

MAP FINDINGS
FOCUS MAP 27

Map ID	Site	Database(s)	EPA ID Number
--------	------	-------------	---------------

900	CHEVRON STATION NO 94702 3476 VAN BUREN BLVD RIVERSIDE, CA 92503	RCRA-SQG FINDS HAZNET	1000857801 CAD983672486
-----	---	--------------------------------------	------------------------------------

RCRA-SQG:

Date form received by agency: 06/17/2002
 Facility name: CHEVRON STATION NO 94702
 Facility address: 3476 VAN BUREN BLVD
 RIVERSIDE, CA 925034214
 EPA ID: CAD983672486
 Mailing address: P O BOX 6004
 SAN RAMON, CA 94583
 Contact: KATHY NORRIS
 Contact address: P O BOX 6004
 SAN RAMON, CA 94583
 Contact country: US
 Contact telephone: (925) 842-5931
 Contact email: Not reported
 EPA Region: 09
 Classification: Small Small Quantity Generator
 Description: Handler: generates more than 100 and less than 1000 kg of hazardous waste during any calendar month and accumulates less than 6000 kg of hazardous waste at any time; or generates 100 kg or less of hazardous waste during any calendar month, and accumulates more than 1000 kg of hazardous waste at any time

Owner/Operator Summary:

Owner/operator name: CHEVRON PRODUCTS CO
 Owner/operator address: P O BOX 6004
 SAN RAMON, CA 94583
 Owner/operator country: Not reported
 Owner/operator telephone: (925) 842-5931
 Legal status: Private
 Owner/Operator Type: Owner
 Owner/Op start date: Not reported
 Owner/Op end date: Not reported

Handler Activities Summary:

U.S. importer of hazardous waste: Unknown
 Mixed waste (haz. and radioactive): Unknown
 Recycler of hazardous waste: No
 Transporter of hazardous waste: No
 Treater, storer or disposer of HW: No
 Underground injection activity: No
 On-site burner exemption: Unknown
 Furnace exemption: Unknown
 Used oil fuel burner: No
 Used oil processor: No
 User oil refiner: No
 Used oil fuel marketer to burner: No
 Used oil Specification marketer: No
 Used oil transfer facility: No
 Used oil transporter: No
 Off-site waste receiver: Commercial status unknown

Historical Generators:

Date form received by agency: 10/12/2000
 Facility name: CHEVRON STATION NO 94702

MAP FINDINGS
FOCUS MAP 27

Map ID Site Database(s) EPA ID Number

CHEVRON STATION NO 94702 (Continued)

1000857801

Site name: CHEVRON 94702
Classification: Large Quantity Generator

Hazardous Waste Summary:

Waste code: D001
Waste name: IGNITABLE HAZARDOUS WASTES ARE THOSE WASTES WHICH HAVE A FLASHPOINT OF LESS THAN 140 DEGREES FAHRENHEIT AS DETERMINED BY A PENSKEY-MARTENS CLOSED CUP FLASH POINT TESTER. ANOTHER METHOD OF DETERMINING THE FLASH POINT OF A WASTE IS TO REVIEW THE MATERIAL SAFETY DATA SHEET, WHICH CAN BE OBTAINED FROM THE MANUFACTURER OR DISTRIBUTOR OF THE MATERIAL. LACQUER THINNER IS AN EXAMPLE OF A COMMONLY USED SOLVENT WHICH WOULD BE CONSIDERED AS IGNITABLE HAZARDOUS WASTE.

Waste code: D008
Waste name: LEAD

Waste code: D018
Waste name: BENZENE

Violation Status: No violations found

FINDS:

Other Pertinent Environmental Activity Identified at Site

RCRAInfo is a national information system that supports the Resource Conservation and Recovery Act (RCRA) program through the tracking of events and activities related to facilities that generate, transport, and treat, store, or dispose of hazardous waste. RCRAInfo allows RCRA program staff to track the notification, permit, compliance, and corrective action activities required under RCRA.

HAZNET:

Gepaid: CAL912215296
Contact: CHERVON PRODUCTS CO
Telephone: 9258425931
Facility Addr2: Not reported
Mailing Name: Not reported
Mailing Address: PO BOX 6004
Mailing City,St,Zip: SAN RAMON, CA 945830000
Gen County: Riverside
TSD EPA ID: CAD980675276
TSD County: Kern
Waste Category: Tank bottom waste
Disposal Method: Transfer Station
Tons: 4.17
Facility County: Riverside

Gepaid: CAL912215296
Contact: CHERVON PRODUCTS CO
Telephone: 9258425931
Facility Addr2: Not reported
Mailing Name: Not reported
Mailing Address: PO BOX 6004
Mailing City,St,Zip: SAN RAMON, CA 945830000
Gen County: Riverside
TSD EPA ID: CAD982484933

MAP FINDINGS
FOCUS MAP 27

Map ID	Site	Database(s)	EPA ID Number
	<p>CHEVRON STATION NO 94702 (Continued)</p> <p>TSD County: 7 Waste Category: Other empty containers 30 gallons or more Disposal Method: Recycler Tons: 18 Facility County: Riverside</p> <p>Gepaid: CAL912215296 Contact: CHERVON PRODUCTS CO Telephone: 9258425931 Facility Addr2: Not reported Mailing Name: Not reported Mailing Address: PO BOX 6004 Mailing City,St,Zip: SAN RAMON, CA 945830000 Gen County: Riverside TSD EPA ID: CAD982484933 TSD County: 7 Waste Category: Empty containers less than 30 gallons Disposal Method: Recycler Tons: 0.25 Facility County: Riverside</p>		1000857801
900	<p>TEXACO 3483 VAN BUREN BLVD RIVERSIDE, CA</p> <p>LUST: Region: RIVERSIDE Site Closed: Yes Employee ID: 2 Facility ID: 200117614 Case Type: Soil only Status: 9</p>	LUST	S105075738 N/A
900	<p>CHEVRON #9-4702 3476 VAN BUREN BLVD RIVERSIDE, CA</p> <p>LUST: Region: RIVERSIDE Site Closed: Yes Employee ID: 2 Facility ID: 9814667 Case Type: Soil only Status: 9</p>	LUST	S104970904 N/A

MAP FINDINGS
FOCUS MAP 27

Map ID	Site	Database(s)	EPA ID Number
900	THRIFTY #341/ARCO #9711 3399 VAN BUREN BLVD RIVERSIDE, CA LUST: Region: RIVERSIDE Site Closed: Not Closed Employee ID: 2 Facility ID: 980443 Case Type: Drinking Water Aquifer affected Status: 5	LUST	S104970883 N/A
900	CHEVRON 94702, ELI'S 3476 VAN BUREN BLVD RIVERSIDE, CA 92503 UST: Local Agency: 33000 Facility ID: 177 UST: Region: RIVERSIDE Total Tanks: 2	UST	U003659370 N/A
900	TEXACO SERVICE STATION 3483 VAN BUREN BLVD RIVERSIDE, CA 92503 LUST: Region: STATE Status: Case Closed Chemical: Gasoline Local Case #: 200117614 Case Number: 083302914T Qty Leaked: Not reported Abate Method: Not reported Case Type: Soil only Cross Street: Not reported Enf Type: Not reported Funding: Not reported How Discovered: Tank Closure How Stopped: Close Tank Leak Cause: UNK Leak Source: P, Global Id: T0606500477 Stop Date: 2001-06-08 00:00:00 Confirm Leak: 2001-07-11 00:00:00 Workplan: 2001-07-11 00:00:00 Prelim Assess: Not reported Pollution Char: Not reported Remed Plan: Not reported Remed Action: Not reported Monitoring: Not reported Report Date: 2003-06-17 00:00:00 Discover Date: 2001-07-10 00:00:00 Enforcement Dt: Not reported Release Date: 2001-07-11 00:00:00	LUST Cortese CA FID UST SWEEPS UST	S101590155 N/A

MAP FINDINGS
FOCUS MAP 27

Map ID Site Database(s) EPA ID Number

TEXACO SERVICE STATION (Continued)

S101590155

Review Date: 2002-02-25 00:00:00
Enter Date: 2001-07-11 00:00:00
MTBE Date: Not reported
GW Qualifier: Not reported
Soil Qualifier: Not reported
Max MTBE GW ppb: Not reported
Max MTBE Soil ppb: Not reported
County: 33
Org Name: Not reported
Reg Board: Santa Ana Region
Contact Person: Not reported
Responsible Party: TEXACO REFINING AND MARKETING
RP Address: 10 UNIVERSAL CITY, SUITE 1033, UNIVERSAL CITY, CA 91608
Interim: Not reported
Oversight Prgm: LUST
MTBE Class: *
MTBE Conc: 0
MTBE Fuel: 1
MTBE Tested: MTBE Detected. Site tested for MTBE and MTBE detected
Staff: TME
Staff Initials: SCB
Lead Agency: Local Agency
Local Agency: 33000L
Hydr Basin #: UPPER SANTA ANA VALL
Beneficial: Not reported
Priority: Not reported
Cleanup Fund Id: Not reported
Work Suspended: Not reported
Operator: Not reported
Water System Name: Not reported
Well Name: Not reported
Distance To Lust: 0
Waste Discharge Global ID: Not reported
Waste Disch Assigned Name: Not reported
Summary: Not reported

LUST:

Region: 8
Case Type: Soil only
Cross Street: Not reported
Enf Type: Not reported
Funding: Not reported
How Discovered: Not reported
How Stopped: Not reported
Leak Cause: Not reported
Leak Source: Piping
Global ID: T0606500477
How Stopped Date: Not reported
Review Date: 2/6/1996
Workplan: 1/25/2001
Prelim Assess: Not reported
Pollution Char: 1/1/1965
Remed Plan: Not reported
Remed Action: Not reported
Monitoring: Not reported
Close Date: Not reported
Discover Date: 2/6/1996

MAP FINDINGS
FOCUS MAP 27

Map ID Site Database(s) EPA ID Number

TEXACO SERVICE STATION (Continued)

S101590155

Enforcement Date: Not reported
 Review Date: 2/25/2002
 Enter Date: 11/5/1996
 MTBE Date: 2/6/2003
 GW Qualifies: ND
 Soil Qualifies: ND
 Max MTBE GW: 1
 Max MTBE Soil: 0
 County: Riverside
 Operator: Not reported
 Regional Board: 08
 Facility Status: Pollution Characterization
 Substance: 8006619
 Facility Contact: Not reported
 Interim: Not reported
 Oversight Program: LUST
 Latitude: 33.9159396
 Longitude: -117.4425216
 MTBE Concentration: 0
 MTBE Fuel: 1
 MTBE Tested: YES
 Staff: TME
 Staff Initials: UNK
 Lead Agency: Local Agency
 Local Agency: 33000L
 Hydr Basin #: UPPER SANTA ANA VALL
 Beneficial: Not reported
 Priority: Not reported
 Cleanup Fund Id: Not reported
 Work Suspended: Not reported
 Local Case Num: Not reported
 Case Number: 083302914T
 Qty Leaked: Not reported
 Abate Method: Not reported
 MTBE Class: *
 Summary: Not reported

Cortese:

Region: CORTESE
 Facility Addr2: 3483 VAN BUREN BLVD

CA FID UST:

Facility ID: 33004935
 Regulated By: UTKA
 Regulated ID: Not reported
 Cortese Code: Not reported
 SIC Code: Not reported
 Facility Phone: 7146885312
 Mail To: Not reported
 Mailing Address: 299 W FOOTHILL BLVD
 Mailing Address 2: Not reported
 Mailing City,St,Zip: RIVERSIDE 92503
 Contact: Not reported
 Contact Phone: Not reported
 DUNs Number: Not reported
 NPDES Number: Not reported

MAP FINDINGS
FOCUS MAP 27

Map ID Site Database(s) EPA ID Number

TEXACO SERVICE STATION (Continued)

S101590155

EPA ID: Not reported
Comments: Not reported
Status: Active

SWEEPS UST:

Status: A
Comp Number: 62659
Number: 1
Board Of Equalization: 44-000217
Ref Date: 11-19-92
Act Date: 11-19-92
Created Date: 05-31-89
Tank Status: A
Owner Tank Id: Not reported
Swrcb Tank Id: 33-000-062659-000001
Actv Date: 11-19-92
Capacity: 12000
Tank Use: M.V. FUEL
Stg: P
Content: REG UNLEADED
Number Of Tanks: 5

Status: A
Comp Number: 62659
Number: 1
Board Of Equalization: 44-000217
Ref Date: 11-19-92
Act Date: 11-19-92
Created Date: 05-31-89
Tank Status: A
Owner Tank Id: 001011
Swrcb Tank Id: 33-000-062659-000002
Actv Date: 11-19-92
Capacity: 10000
Tank Use: M.V. FUEL
Stg: P
Content: DIESEL
Number Of Tanks: Not reported

Status: A
Comp Number: 62659
Number: 1
Board Of Equalization: 44-000217
Ref Date: 11-19-92
Act Date: 11-19-92
Created Date: 05-31-89
Tank Status: A
Owner Tank Id: 001011
Swrcb Tank Id: 33-000-062659-000003
Actv Date: 11-19-92
Capacity: 12000
Tank Use: M.V. FUEL
Stg: P
Content: REG UNLEADED
Number Of Tanks: Not reported

Status: A

MAP FINDINGS
FOCUS MAP 27

Map ID Site Database(s) EPA ID Number

TEXACO SERVICE STATION (Continued)

S101590155

Comp Number: 62659
 Number: 1
 Board Of Equalization: 44-000217
 Ref Date: 11-19-92
 Act Date: 11-19-92
 Created Date: 05-31-89
 Tank Status: A
 Owner Tank Id: 001011
 Swrcb Tank Id: 33-000-062659-000004
 Actv Date: 11-19-92
 Capacity: 8000
 Tank Use: M.V. FUEL
 Stg: P
 Content: REG UNLEADED
 Number Of Tanks: Not reported

Status: A
 Comp Number: 62659
 Number: 1
 Board Of Equalization: 44-000217
 Ref Date: 11-19-92
 Act Date: 11-19-92
 Created Date: 05-31-89
 Tank Status: A
 Owner Tank Id: 001011
 Swrcb Tank Id: 33-000-062659-000005
 Actv Date: 11-19-92
 Capacity: 550
 Tank Use: OIL
 Stg: W
 Content: WASTE OIL
 Number Of Tanks: Not reported

**900 CHEVRON #9-4702 (RAY'S CHEVRON)
 3476 VAN BUREN BLVD
 RIVERSIDE, CA**

**LUST S104970790
 N/A**

LUST:
 Region: RIVERSIDE
 Site Closed: Yes
 Employee ID: 2
 Facility ID: 91629
 Case Type: Soil only
 Status: 9

**900 CHEVRON #9-4702
 3476 VAN BUREN BLVD
 RIVERSIDE, CA 92503**

**HAZNET 1000847364
 LUST N/A
 Cortese
 CA FID UST
 SWEEPS UST**

HAZNET:
 Gepaid: CAD983672486
 Contact: CHEVRON U S A PRODUCTS CO
 Telephone: 2136947452
 Facility Addr2: Not reported

MAP FINDINGS
FOCUS MAP 27

Map ID	Site	Database(s)	EPA ID Number
--------	------	-------------	---------------

CHEVRON #9-4702 (Continued)

1000847364

Mailing Name: Not reported
Mailing Address: 3476 VAN BUREN BLVD
Mailing City,St,Zip: RIVERSIDE, CA 925030000
Gen County: Riverside
TSD EPA ID: CAD008302903
TSD County: Los Angeles
Waste Category: Aqueous solution with less than 10% total organic residues
Disposal Method: Recycler
Tons: 0.01
Facility County: Not reported

Gepaid: CAD983672486
Contact: CHEVRON U S A PRODUCTS CO
Telephone: 2136947452
Facility Addr2: Not reported
Mailing Name: Not reported
Mailing Address: 3476 VAN BUREN BLVD
Mailing City,St,Zip: RIVERSIDE, CA 925030000
Gen County: Riverside
TSD EPA ID: CAD008302903
TSD County: Los Angeles
Waste Category: Aqueous solution with less than 10% total organic residues
Disposal Method: H03
Tons: 0.03
Facility County: Riverside

Gepaid: CAD983672486
Contact: CHEVRON U S A PRODUCTS CO
Telephone: 2136947452
Facility Addr2: Not reported
Mailing Name: Not reported
Mailing Address: 3476 VAN BUREN BLVD
Mailing City,St,Zip: RIVERSIDE, CA 925030000
Gen County: Riverside
TSD EPA ID: CAD008302903
TSD County: Riverside
Waste Category: Aqueous solution with less than 10% total organic residues
Disposal Method: Not reported
Tons: 0.2
Facility County: Riverside

Gepaid: CAL912215296
Contact: KATHY NORRIS
Telephone: 9258425931
Facility Addr2: Not reported
Mailing Name: Not reported
Mailing Address: PO BOX 6004
Mailing City,St,Zip: SAN RAMON, CA 945830000
Gen County: Riverside
TSD EPA ID: CAD008302903
TSD County: Riverside
Waste Category: Aqueous solution with less than 10% total organic residues
Disposal Method: Not reported
Tons: 0.2
Facility County: Riverside

Gepaid: CAD983672486

MAP FINDINGS
FOCUS MAP 27

Map ID Site Database(s) EPA ID Number

CHEVRON #9-4702 (Continued)

1000847364

Contact: CHEVRON U S A PRODUCTS CO
Telephone: 2136947452
Facility Addr2: Not reported
Mailing Name: Not reported
Mailing Address: 3476 VAN BUREN BLVD
Mailing City,St,Zip: RIVERSIDE, CA 925030000
Gen County: Riverside
TSD EPA ID: CAD008302903
TSD County: Los Angeles
Waste Category: Aqueous solution with less than 10% total organic residues
Disposal Method: Recycler
Tons: 0.01
Facility County: Not reported

[Click this hyperlink](#) while viewing on your computer to access additional CA_HAZNET: detail in the EDR Site Report.

LUST:

Region: STATE
Status: Case Closed
Chemical: Unleaded Gasoline
Local Case #: 91629
Case Number: 083301853T
Qty Leaked: Not reported
Abate Method: Not reported
Case Type: Soil only
Cross Street: 91 FREEWAY
Enf Type: Not reported
Funding: Not reported
How Discovered: OM
How Stopped: Not reported
Leak Cause: Overfill
Leak Source: Other Source
Global Id: T0606500236
Stop Date: 1991-07-12 00:00:00
Confirm Leak: Not reported
Workplan: 1991-07-15 00:00:00
Prelim Assess: 1991-11-26 00:00:00
Pollution Char: 1993-08-01 00:00:00
Remed Plan: Not reported
Remed Action: Not reported
Monitoring: Not reported
Report Date: 1995-05-15 00:00:00
Discover Date: 1991-07-11 00:00:00
Enforcement Dt: Not reported
Release Date: 1991-07-15 00:00:00
Review Date: 1995-09-19 00:00:00
Enter Date: 1991-07-17 00:00:00
MTBE Date: Not reported
GW Qualifier: Not reported
Soil Qualifier: Not reported
Max MTBE GW ppb: Not reported
Max MTBE Soil ppb: Not reported
County: 33
Org Name: Not reported
Reg Board: Santa Ana Region
Contact Person: Not reported

MAP FINDINGS
FOCUS MAP 27

Map ID Site Database(s) EPA ID Number

CHEVRON #9-4702 (Continued)

1000847364

Responsible Party: CHEVRON USA INC
 RP Address: P.O. BOX 2833 LA HABRA CA 90632
 Interim: Not reported
 Oversight Prgm: LUST
 MTBE Class: *
 MTBE Conc: 0
 MTBE Fuel: 1
 MTBE Tested: Site NOT Tested for MTBE.Includes Unknown and Not Analyzed.
 Staff: RS
 Staff Initials: SCB
 Lead Agency: Local Agency
 Local Agency: 33000L
 Hydr Basin #: UPPER SANTA ANA VALL
 Beneficial: Not reported
 Priority: Not reported
 Cleanup Fund Id: Not reported
 Work Suspended: Not reported
 Operator: RAY MANDOZA
 Water System Name:Not reported
 Well Name: Not reported
 Distance To Lust: 0
 Waste Discharge Global ID: Not reported
 Waste Disch Assigned Name: Not reported
 Summary: BAD SENSOR FOUND IN MONITORING SYSTEM. REPLACED. SOME CONTAMINATION SOIL
 DISCOVERED IN TURBINE PITS ON SUPREME AND UNLEADED TANKS. SOIL REMOVED. THOMAS
 HILL IS PREPARING REPORT FOR CLOSURE

Region: STATE
 Status: Case Closed
 Chemical: Gasoline
 Local Case #: 9814667
 Case Number: 083303310T
 Qty Leaked: Not reported
 Abate Method: Not reported
 Case Type: Soil only
 Cross Street: 91 FWY
 Enf Type: Not reported
 Funding: CLOS
 How Discovered: Not reported
 How Stopped: Not reported
 Leak Cause: Not reported
 Leak Source: Not reported
 Global Id: T0606500552
 Stop Date: Not reported
 Confirm Leak: Not reported
 Workplan: Not reported
 Prelim Assess: Not reported
 Pollution Char: Not reported
 Remed Plan: Not reported
 Remed Action: Not reported
 Monitoring: Not reported
 Report Date: 1999-04-12 00:00:00
 Discover Date: 1998-10-27 00:00:00
 Enforcement Dt: Not reported
 Release Date: 1998-11-16 00:00:00
 Review Date: Not reported
 Enter Date: 1998-12-15 00:00:00

MAP FINDINGS
FOCUS MAP 27

Map ID Site Database(s) EPA ID Number

CHEVRON #9-4702 (Continued)

1000847364

MTBE Date: Not reported
 GW Qualifier: Not reported
 Soil Qualifier: Not reported
 Max MTBE GW ppb: Not reported
 Max MTBE Soil ppb: Not reported
 County: 33
 Org Name: Not reported
 Reg Board: Santa Ana Region
 Contact Person: Not reported
 Responsible Party: CHEVRON USA
 RP Address: P O BOX 2833, LA HABRA CA 90632
 Interim: Not reported
 Oversight Prgm: LUST
 MTBE Class: *
 MTBE Conc: 0
 MTBE Fuel: 1
 MTBE Tested: Site NOT Tested for MTBE.Includes Unknown and Not Analyzed.
 Staff: TME
 Staff Initials: SCB
 Lead Agency: Local Agency
 Local Agency: 33000L
 Hydr Basin #: UPPER SANTA ANA VALL
 Beneficial: Not reported
 Priority: Not reported
 Cleanup Fund Id: Not reported
 Work Suspended: Not reported
 Operator: Not reported
 Water System Name: Not reported
 Well Name: Not reported
 Distance To Lust: 0
 Waste Discharge Global ID: Not reported
 Waste Disch Assigned Name: Not reported
 Summary: Not reported

LUST:

Region: 8
 Case Type: Soil only
 Cross Street: 91 FREEWAY
 Enf Type: Not reported
 Funding: Not reported
 How Discovered: OM
 How Stopped: Not reported
 Leak Cause: Overfill
 Leak Source: Other Source
 Global ID: T0606500236
 How Stopped Date: 7/12/1991
 Review Date: Not reported
 Workplan: 7/15/1991
 Prelim Assess: 11/26/1991
 Pollution Char: 8/1/1993
 Remed Plan: Not reported
 Remed Action: Not reported
 Monitoring: Not reported
 Close Date: 5/15/1995
 Discover Date: 7/11/1991
 Enforcement Date: Not reported
 Review Date: 9/19/1995

MAP FINDINGS
FOCUS MAP 27

Map ID Site Database(s) EPA ID Number

CHEVRON #9-4702 (Continued)

1000847364

Enter Date: 7/17/1991
 MTBE Date: Not reported
 GW Qualifies: Not reported
 Soil Qualifies: Not reported
 Max MTBE GW: Not reported
 Max MTBE Soil: Not reported
 County: Riverside
 Operator: Not reported
 Regional Board: 08
 Facility Status: Case Closed
 Substance: 12031
 Facility Contact: Not reported
 Interim: Not reported
 Oversight Program: LUST
 Latitude: 33.9156256
 Longitude: -117.4427836
 MTBE Concentration: 0
 MTBE Fuel: 1
 MTBE Tested: NT
 Staff: RS
 Staff Initials: UNK
 Lead Agency: Local Agency
 Local Agency: 33000L
 Hydr Basin #: UPPER SANTA ANA VALL
 Beneficial: Not reported
 Priority: Not reported
 Cleanup Fund Id: Not reported
 Work Suspended: Not reported
 Local Case Num: 910629
 Case Number: 083301853T
 Qty Leaked: Not reported
 Abate Method: Not reported
 MTBE Class: *
 Summary: BAD SENSOR FOUND IN MONITORING SYSTEM. REPLACED. SOME CONTAMINATION SOIL
 DISCOVERED IN TURBINE PITS ON SUPREME AND UNLEADED TANKS. SOIL REMOVED. THOMAS
 HILL IS PREPARING REPORT FOR CLOSURE

 Region: 8
 Case Type: Soil only
 Cross Street: 91 FWY
 Enf Type: CLOS
 Funding: Not reported
 How Discovered: Not reported
 How Stopped: Not reported
 Leak Cause: Not reported
 Leak Source: Not reported
 Global ID: T0606500552
 How Stopped Date: Not reported
 Review Date: Not reported
 Workplan: Not reported
 Prelim Assess: Not reported
 Pollution Char: Not reported
 Remed Plan: Not reported
 Remed Action: Not reported
 Monitoring: Not reported
 Close Date: 4/12/1999
 Discover Date: 10/27/1998

MAP FINDINGS
FOCUS MAP 27

Map ID Site Database(s) EPA ID Number

CHEVRON #9-4702 (Continued)

1000847364

Enforcement Date: Not reported
 Review Date: Not reported
 Enter Date: 12/15/1998
 MTBE Date: Not reported
 GW Qualifies: Not reported
 Soil Qualifies: Not reported
 Max MTBE GW: Not reported
 Max MTBE Soil: Not reported
 County: Riverside
 Operator: Not reported
 Regional Board: 08
 Facility Status: Case Closed
 Substance: 8006619
 Facility Contact: Not reported
 Interim: Not reported
 Oversight Program: LUST
 Latitude: 33.9156256
 Longitude: -117.4427836
 MTBE Concentration: 0
 MTBE Fuel: 1
 MTBE Tested: NT
 Staff: TME
 Staff Initials: UNK
 Lead Agency: Local Agency
 Local Agency: 33000L
 Hydr Basin #: UPPER SANTA ANA VALL
 Beneficial: Not reported
 Priority: Not reported
 Cleanup Fund Id: Not reported
 Work Suspended: Not reported
 Local Case Num: 9814667
 Case Number: 083303310T
 Qty Leaked: Not reported
 Abate Method: Not reported
 MTBE Class: *
 Summary: Not reported

Cortese:

Region: CORTESE
 Facility Addr2: 3476 VAN BUREN BLVD

Region: CORTESE
 Facility Addr2: 3476 VAN BUREN BLVD

CA FID UST:

Facility ID: 33000301
 Regulated By: UTNKA
 Regulated ID: 00062658
 Cortese Code: Not reported
 SIC Code: Not reported
 Facility Phone: 7147858823
 Mail To: Not reported
 Mailing Address: P O BOX 2833
 Mailing Address 2: Not reported
 Mailing City,St,Zip: RIVERSIDE 92503
 Contact: Not reported

MAP FINDINGS
FOCUS MAP 27

Map ID Site Database(s) EPA ID Number

CHEVRON #9-4702 (Continued)

1000847364

Contact Phone: Not reported
DUNs Number: Not reported
NPDES Number: Not reported
EPA ID: Not reported
Comments: Not reported
Status: Active

SWEEPS UST:

Status: A
Comp Number: 62658
Number: 1
Board Of Equalization: 44-018440
Ref Date: 11-18-92
Act Date: 11-18-92
Created Date: 02-29-88
Tank Status: A
Owner Tank Id: 000029
Swrcb Tank Id: 33-000-062658-000001
Actv Date: 11-18-92
Capacity: 10000
Tank Use: M.V. FUEL
Stg: P
Content: REG UNLEADED
Number Of Tanks: 3

Status: A
Comp Number: 62658
Number: 1
Board Of Equalization: 44-018440
Ref Date: 11-18-92
Act Date: 11-18-92
Created Date: 02-29-88
Tank Status: A
Owner Tank Id: 000029
Swrcb Tank Id: 33-000-062658-000002
Actv Date: 01-28-92
Capacity: 10000
Tank Use: M.V. FUEL
Stg: P
Content: MID GRADE UN
Number Of Tanks: Not reported

Status: A
Comp Number: 62658
Number: 1
Board Of Equalization: 44-018440
Ref Date: 11-18-92
Act Date: 11-18-92
Created Date: 02-29-88
Tank Status: A
Owner Tank Id: 000029
Swrcb Tank Id: 33-000-062658-000003
Actv Date: 11-18-92
Capacity: 10000
Tank Use: M.V. FUEL
Stg: P
Content: REG UNLEADED

MAP FINDINGS
FOCUS MAP 27

Map ID	Site	Database(s)	EPA ID Number
	CHEVRON #9-4702 (Continued)		1000847364
	Number Of Tanks: Not reported		
900	TEXACO STATION 121145 3483 VAN BUREN BLVD RIVERSIDE, CA 92503	UST	U003784487 N/A
	UST: Local Agency: 33000 Facility ID: 80787		
900	94702 3476 VAN BUREN BLVD RIVERSIDE, CA 92503	HIST UST	U001576310 N/A
	HIST UST: Region: STATE Facility ID: 00000062658 Facility Type: Gas Station Other Type: Not reported Total Tanks: 0004 Contact Name: CO BRANDED OUTLET-CHEVRON Telephone: 6193599990 Owner Name: CHEVRON U.S.A. INC. Owner Address: 575 MARKET Owner City,St,Zip: SAN FRANCISCO, CA 94105		
	Tank Num: 001 Container Num: 1 Year Installed: 1960 Tank Capacity: 00002000 Tank Used for: PRODUCT Type of Fuel: Not reported Tank Construction: 0000170 unknown Leak Detection: Stock Inventor		
	Tank Num: 002 Container Num: 2 Year Installed: 1960 Tank Capacity: 00005000 Tank Used for: PRODUCT Type of Fuel: Not reported Tank Construction: 0000250 unknown Leak Detection: Stock Inventor		
	Tank Num: 003 Container Num: 3 Year Installed: 1960 Tank Capacity: 00006000 Tank Used for: PRODUCT Type of Fuel: Not reported Tank Construction: 0000250 unknown Leak Detection: Stock Inventor		

MAP FINDINGS
FOCUS MAP 27

Map ID	Site	Database(s)	EPA ID Number
	94702 (Continued) Tank Num: 004 Container Num: 4 Year Installed: 1960 Tank Capacity: 00000550 Tank Used for: WASTE Type of Fuel: Not reported Tank Construction: 0000100 unknown Leak Detection: Stock Inventor		U001576310
900	THRIFTY OIL #341/ ARCO #9711 3399 VAN BUREN BLVD RIVERSIDE, CA 92503 LUST: Region: STATE Status: Remedial action (cleanup) Underway Chemical: Gasoline Local Case #: 980443 Case Number: 083303278T Qty Leaked: Not reported Abate Method: Not reported Case Type: Drinking Water Aquifer affected Cross Street: INDIANA Enf Type: Not reported Funding: TC How Discovered: SAS How Stopped: New Tank Leak Cause: Not reported Leak Source: Not reported Global Id: T0606500546 Stop Date: 1998-05-13 00:00:00 Confirm Leak: 1998-05-26 00:00:00 Workplan: 1997-07-01 00:00:00 Prelim Assess: Not reported Pollution Char: Not reported Remed Plan: Not reported Remed Action: 2006-08-07 00:00:00 Monitoring: Not reported Report Date: Not reported Discover Date: 1997-12-02 00:00:00 Enforcement Dt: Not reported Release Date: 1998-05-26 00:00:00 Review Date: 1998-11-06 00:00:00 Enter Date: Not reported MTBE Date: 1999-03-04 00:00:00 GW Qualifier: = Soil Qualifier: Not reported Max MTBE GW ppb: 14000 Max MTBE Soil ppb: Not reported County: 33 Org Name: Not reported Reg Board: Santa Ana Region Contact Person: Not reported Responsible Party: CHRIS PANAITESCU RP Address: 13116 IMPERIAL HWY Interim: Not reported Oversight Prgm: LUST MTBE Class: B	LUST	S104025211 N/A

MAP FINDINGS
FOCUS MAP 27

Map ID Site Database(s) EPA ID Number

THRIFTY OIL #341/ ARCO #9711 (Continued)

S104025211

MTBE Conc: 1
 MTBE Fuel: 1
 MTBE Tested: MTBE Detected. Site tested for MTBE and MTBE detected
 Staff: VJB
 Staff Initials: YR
 Lead Agency: Local Agency
 Local Agency: 33000L
 Hydr Basin #: UPPER SANTA ANA VALL
 Beneficial: MUN
 Priority: Not reported
 Cleanup Fund Id: Not reported
 Work Suspended: Not reported
 Operator: Not reported
 Water System Name: Not reported
 Well Name: Not reported
 Distance To Lust: 0
 Waste Discharge Global ID: Not reported
 Waste Disch Assigned Name: Not reported
 Summary: Not reported

LUST:

Region: 8
 Case Type: Drinking Water Aquifer affected
 Cross Street: INDIANA
 Enf Type: Not reported
 Funding: Not reported
 How Discovered: Not reported
 How Stopped: Not reported
 Leak Cause: Not reported
 Leak Source: Not reported
 Global ID: T0606500546
 How Stopped Date: Not reported
 Review Date: Not reported
 Workplan: 1/1/1965
 Prelim Assess: Not reported
 Pollution Char: Not reported
 Remed Plan: Not reported
 Remed Action: Not reported
 Monitoring: Not reported
 Close Date: Not reported
 Discover Date: 12/29/1997
 Enforcement Date: Not reported
 Review Date: 11/6/1998
 Enter Date: 11/6/1998
 MTBE Date: 8/25/2004
 GW Qualifies: =
 Soil Qualifies: =
 Max MTBE GW: 19200
 Max MTBE Soil: 1020
 County: Riverside
 Operator: Not reported
 Regional Board: 08
 Facility Status: Preliminary site assessment workplan submitted
 Substance: 8006619
 Facility Contact: Not reported
 Interim: Not reported
 Oversight Program: LUST

MAP FINDINGS
FOCUS MAP 27

Map ID Site Database(s) EPA ID Number

THRIFTY OIL #341/ ARCO #9711 (Continued)

S104025211

Latitude: 33.9141876
 Longitude: -117.4411865
 MTBE Concentration: 1
 MTBE Fuel: 1
 MTBE Tested: YES
 Staff: VJJ
 Staff Initials: UNK
 Lead Agency: Local Agency
 Local Agency: 33000L
 Hydr Basin #: UPPER SANTA ANA VALL
 Beneficial: Not reported
 Priority: Not reported
 Cleanup Fund Id: Not reported
 Work Suspended: Not reported
 Local Case Num: 980443
 Case Number: 083303278T
 Qty Leaked: Not reported
 Abate Method: Not reported
 MTBE Class: B
 Summary: Not reported

900

**TEXACO
3483 VAN BUREN BLVD.
RIVERSIDE, CA 92503**

**LUST S105960677
N/A**

LUST:

Region: 8
 Case Type: Soil only
 Cross Street: 91 FWY
 Enf Type: Not reported
 Funding: Not reported
 How Discovered: OM
 How Stopped: Close Tank
 Leak Cause: UNK
 Leak Source: UNK
 Global ID: T0606588232
 How Stopped Date: 6/8/2001
 Review Date: 7/11/2001
 Workplan: Not reported
 Prelim Assess: Not reported
 Pollution Char: Not reported
 Remed Plan: Not reported
 Remed Action: Not reported
 Monitoring: Not reported
 Close Date: 6/25/2003
 Discover Date: 7/11/2001
 Enforcement Date: Not reported
 Review Date: Not reported
 Enter Date: Not reported
 MTBE Date: Not reported
 GW Qualifies: Not reported
 Soil Qualifies: Not reported
 Max MTBE GW: Not reported
 Max MTBE Soil: Not reported
 County: Riverside
 Operator: Not reported
 Regional Board: 08
 Facility Status: Case Closed

MAP FINDINGS
FOCUS MAP 27

Map ID Site Database(s) EPA ID Number

TEXACO (Continued)

S105960677

Substance: 8006619
 Facility Contact: Not reported
 Interim: Not reported
 Oversight Program: LUST
 Latitude: 0
 Longitude: 0
 MTBE Concentration: 0
 MTBE Fuel: 1
 MTBE Tested: NT
 Staff: TME
 Staff Initials: SCB
 Lead Agency: Local Agency
 Local Agency: 33000L
 Hydr Basin #: Not reported
 Beneficial: Not reported
 Priority: Not reported
 Cleanup Fund Id: Not reported
 Work Suspended: Not reported
 Local Case Num: 200117614
 Case Number: Not reported
 Qty Leaked: Not reported
 Abate Method: Not reported
 MTBE Class: *
 Summary: Not reported

900

**THRIFTY OIL CO. SS #341
 3399 VAN BUREN BLVD
 RIVERSIDE, CA 92503**

**CA FID UST S101589925
 SWEEPS UST N/A**

CA FID UST:
 Facility ID: 33001089
 Regulated By: UTNKA
 Regulated ID: 00002172
 Cortese Code: Not reported
 SIC Code: Not reported
 Facility Phone: 2139239876
 Mail To: Not reported
 Mailing Address: 10000 LAKEWOOD BLVD
 Mailing Address 2: Not reported
 Mailing City,St,Zip: RIVERSIDE 92503
 Contact: Not reported
 Contact Phone: Not reported
 DUNS Number: Not reported
 NPDES Number: Not reported
 EPA ID: Not reported
 Comments: Not reported
 Status: Active

SWEEPS UST:
 Status: A
 Comp Number: 2172
 Number: 1
 Board Of Equalization: 44-026503
 Ref Date: 02-14-94
 Act Date: 04-21-94
 Created Date: 02-29-88
 Tank Status: A

MAP FINDINGS
 FOCUS MAP 27

Map ID	Site	Database(s)	EPA ID Number
--------	------	-------------	---------------

THRIFTY OIL CO. SS #341 (Continued)

S101589925

Owner Tank Id: 3410101
 Swrcb Tank Id: 33-000-002172-000001
 Actv Date: 02-14-94
 Capacity: 10000
 Tank Use: M.V. FUEL
 Stg: P
 Content: REG UNLEADED
 Number Of Tanks: 4

Status: A
 Comp Number: 2172
 Number: 1
 Board Of Equalization: 44-026503
 Ref Date: 02-14-94
 Act Date: 04-21-94
 Created Date: 02-29-88
 Tank Status: A
 Owner Tank Id: 3410202
 Swrcb Tank Id: 33-000-002172-000002
 Actv Date: 02-15-94
 Capacity: 10000
 Tank Use: M.V. FUEL
 Stg: P
 Content: REG UNLEADED
 Number Of Tanks: Not reported

Status: A
 Comp Number: 2172
 Number: 1
 Board Of Equalization: 44-026503
 Ref Date: 02-14-94
 Act Date: 04-21-94
 Created Date: 02-29-88
 Tank Status: A
 Owner Tank Id: 3410303
 Swrcb Tank Id: 33-000-002172-000003
 Actv Date: 02-15-94
 Capacity: 10000
 Tank Use: M.V. FUEL
 Stg: P
 Content: PRM UNLEADED
 Number Of Tanks: Not reported

Status: A
 Comp Number: 2172
 Number: 1
 Board Of Equalization: 44-026503
 Ref Date: 02-14-94
 Act Date: 04-21-94
 Created Date: 02-29-88
 Tank Status: A
 Owner Tank Id: 341-10
 Swrcb Tank Id: 33-000-002172-000004
 Actv Date: 11-19-92
 Capacity: 550
 Tank Use: OIL
 Stg: W

MAP FINDINGS
FOCUS MAP 27

Map ID	Site	Database(s)	EPA ID Number
	THRIFTY OIL CO. SS #341 (Continued)		S101589925
	Content: WASTE OIL		
	Number Of Tanks: Not reported		
900	TEXACO SERVICE STATION 121145 3483 VAN BUREN RIVERSIDE, CA 92503	RCRA-SQG FINDS	1004677482 CAR000097808
	RCRA-SQG:		
	Date form received by agency: 02/28/2002		
	Facility name: TEXACO SERVICE STATION 121145		
	Facility address: 3483 VAN BUREN RIVERSIDE, CA 92503		
	EPA ID: CAR000097808		
	Mailing address: PO BOX 2648 HOUSTON, TX 77252		
	Contact: SONDR A E BIENVENU		
	Contact address: Not reported		
	Contact country: Not reported		
	Contact telephone: (713) 241-5036		
	Contact email: Not reported		
	EPA Region: 09		
	Classification: Small Small Quantity Generator		
	Description: Handler: generates more than 100 and less than 1000 kg of hazardous waste during any calendar month and accumulates less than 6000 kg of hazardous waste at any time; or generates 100 kg or less of hazardous waste during any calendar month, and accumulates more than 1000 kg of hazardous waste at any time		
	Owner/Operator Summary:		
	Owner/operator name: EQUILON ENTERPRISES L L C		
	Owner/operator address: P O BOX 2648 HOUSTON, TX 77252		
	Owner/operator country: Not reported		
	Owner/operator telephone: (713) 241-5036		
	Legal status: Private		
	Owner/Operator Type: Owner		
	Owner/Op start date: Not reported		
	Owner/Op end date: Not reported		
	Handler Activities Summary:		
	U.S. importer of hazardous waste: No		
	Mixed waste (haz. and radioactive): No		
	Recycler of hazardous waste: Unknown		
	Transporter of hazardous waste: Unknown		
	Treater, storer or disposer of HW: No		
	Underground injection activity: Unknown		
	On-site burner exemption: Unknown		
	Furnace exemption: Unknown		
	Used oil fuel burner: No		
	Used oil processor: No		
	User oil refiner: No		
	Used oil fuel marketer to burner: No		
	Used oil Specification marketer: No		
	Used oil transfer facility: No		
	Used oil transporter: No		
	Off-site waste receiver: Commercial status unknown		

MAP FINDINGS
FOCUS MAP 27

Map ID Site Database(s) EPA ID Number

TEXACO SERVICE STATION 121145 (Continued)

1004677482

Universal Waste Summary:

Waste type: Batteries
Accumulated waste on-site: Unknown
Generated waste on-site: Unknown

Waste type: Lamps
Accumulated waste on-site: Unknown
Generated waste on-site: Unknown

Waste type: Pesticides
Accumulated waste on-site: Unknown
Generated waste on-site: Unknown

Waste type: Thermostats
Accumulated waste on-site: Unknown
Generated waste on-site: Unknown

Historical Generators:

Date form received by agency: 02/28/2002
Facility name: TEXACO SERVICE STATION 121145
Classification: Large Quantity Generator

Date form received by agency: 06/04/2001
Facility name: TEXACO SERVICE STATION 121145
Site name: TEXACO SERVICE STATION
Classification: Small Quantity Generator

Hazardous Waste Summary:

Waste code: D001
Waste name: IGNITABLE HAZARDOUS WASTES ARE THOSE WASTES WHICH HAVE A FLASHPOINT OF LESS THAN 140 DEGREES FAHRENHEIT AS DETERMINED BY A PENSKEY-MARTENS CLOSED CUP FLASH POINT TESTER. ANOTHER METHOD OF DETERMINING THE FLASH POINT OF A WASTE IS TO REVIEW THE MATERIAL SAFETY DATA SHEET, WHICH CAN BE OBTAINED FROM THE MANUFACTURER OR DISTRIBUTOR OF THE MATERIAL. LACQUER THINNER IS AN EXAMPLE OF A COMMONLY USED SOLVENT WHICH WOULD BE CONSIDERED AS IGNITABLE HAZARDOUS WASTE.

Waste code: D018
Waste name: BENZENE

Violation Status: No violations found

FINDS:

Other Pertinent Environmental Activity Identified at Site

RCRAInfo is a national information system that supports the Resource Conservation and Recovery Act (RCRA) program through the tracking of events and activities related to facilities that generate, transport, and treat, store, or dispose of hazardous waste. RCRAInfo allows RCRA program staff to track the notification, permit, compliance, and corrective action activities required under RCRA.

MAP FINDINGS
FOCUS MAP 27

Map ID	Site	Database(s)	EPA ID Number
900	TEXACO REFINING AND MARKETING INC 3483 VAN BUREN RIVERSIDE, CA 92503	HAZNET	S103654504 N/A
	HAZNET: Gepaid: CAL000047496 Contact: TEXACO REFINING AND MARKETING Telephone: 8185052802 Facility Addr2: Not reported Mailing Name: Not reported Mailing Address: 10 UNIVERSAL CITY PLAZA 7TH FLOOR Mailing City,St,Zip: UNIVERSAL CITY, CA 916081009 Gen County: Riverside TSD EPA ID: CAD028409019 TSD County: Los Angeles Waste Category: Aqueous solution with 10% or more total organic residues Disposal Method: Treatment, Tank Tons: .0542 Facility County: Riverside		
	Gepaid: CAL000047496 Contact: TEXACO REFINING AND MARKETING Telephone: 8185052802 Facility Addr2: Not reported Mailing Name: Not reported Mailing Address: 10 UNIVERSAL CITY PLAZA 7TH FLOOR Mailing City,St,Zip: UNIVERSAL CITY, CA 916081009 Gen County: Riverside TSD EPA ID: CAD982484933 TSD County: 7 Waste Category: Empty containers less than 30 gallons Disposal Method: Disposal, Other Tons: .5000 Facility County: Riverside		
	Gepaid: CAR000097808 Contact: -- Telephone: -- Facility Addr2: Not reported Mailing Name: Not reported Mailing Address: 3483 VAN BUREN Mailing City,St,Zip: RIVERSIDE, CA 925030000 Gen County: Riverside TSD EPA ID: Not reported TSD County: San Bernardino Waste Category: Other empty containers 30 gallons or more Disposal Method: Disposal, Other Tons: 23.9 Facility County: Not reported		
	Gepaid: CAR000097808 Contact: -- Telephone: -- Facility Addr2: Not reported Mailing Name: Not reported Mailing Address: 3483 VAN BUREN Mailing City,St,Zip: RIVERSIDE, CA 925030000 Gen County: Riverside TSD EPA ID: Not reported		

MAP FINDINGS
FOCUS MAP 27

Map ID	Site	Database(s)	EPA ID Number
--------	------	-------------	---------------

TEXACO REFINING AND MARKETING INC (Continued)

S103654504

TSD County: Los Angeles
 Waste Category: Aqueous solution with less than 10% total organic residues
 Disposal Method: Recycler
 Tons: 2.71
 Facility County: Not reported

Gepaid: CAR000097808
 Contact: --
 Telephone: --
 Facility Addr2: Not reported
 Mailing Name: Not reported
 Mailing Address: 3483 VAN BUREN
 Mailing City,St,Zip: RIVERSIDE, CA 925030000
 Gen County: Riverside
 TSD EPA ID: Not reported
 TSD County: San Bernardino
 Waste Category: Other empty containers 30 gallons or more
 Disposal Method: Recycler
 Tons: 1
 Facility County: Not reported

[Click this hyperlink](#) while viewing on your computer to access
4 additional CA_HAZNET: record(s) in the EDR Site Report.

900

**ARCO FACILITY NO 09711
3399 VAN BUREN
RIVERSIDE, CA 92503**

**RCRA-SQG 1004677869
FINDS CAR000102442
HAZNET**

RCRA-SQG:

Date form received by agency: 07/15/2002
 Facility name: ARCO FACILITY NO 09711
 Facility address: 3399 VAN BUREN
 RIVERSIDE, CA 92503
 EPA ID: CAR000102442
 Mailing address: P O BOX 6038
 ARTESIA, CA 907026038
 Contact: JACK OMAN
 Contact address: P O BOX 6038
 ARTESIA, CA 907026038
 Contact country: US
 Contact telephone: (714) 690-2425
 Contact email: Not reported
 EPA Region: 09
 Classification: Small Small Quantity Generator
 Description: Handler: generates more than 100 and less than 1000 kg of hazardous waste during any calendar month and accumulates less than 6000 kg of hazardous waste at any time; or generates 100 kg or less of hazardous waste during any calendar month, and accumulates more than 1000 kg of hazardous waste at any time

Owner/Operator Summary:

Owner/operator name: B P W COAST PRODUCTS LLC
 Owner/operator address: P O BOX 6038
 ARTESIA, CA 90702
 Owner/operator country: Not reported
 Owner/operator telephone: (714) 690-2425
 Legal status: Private

MAP FINDINGS
FOCUS MAP 27

Map ID Site Database(s) EPA ID Number

ARCO FACILITY NO 09711 (Continued)

1004677869

Owner/Operator Type: Owner
Owner/Op start date: Not reported
Owner/Op end date: Not reported

Handler Activities Summary:

U.S. importer of hazardous waste: Unknown
Mixed waste (haz. and radioactive): Unknown
Recycler of hazardous waste: No
Transporter of hazardous waste: No
Treater, storer or disposer of HW: No
Underground injection activity: No
On-site burner exemption: Unknown
Furnace exemption: Unknown
Used oil fuel burner: No
Used oil processor: No
User oil refiner: No
Used oil fuel marketer to burner: No
Used oil Specification marketer: No
Used oil transfer facility: No
Used oil transporter: No
Off-site waste receiver: Commercial status unknown

Hazardous Waste Summary:

Waste code: D000
Waste name: Not Defined

Waste code: D001
Waste name: IGNITABLE HAZARDOUS WASTES ARE THOSE WASTES WHICH HAVE A FLASHPOINT OF LESS THAN 140 DEGREES FAHRENHEIT AS DETERMINED BY A PENSKEY-MARTENS CLOSED CUP FLASH POINT TESTER. ANOTHER METHOD OF DETERMINING THE FLASH POINT OF A WASTE IS TO REVIEW THE MATERIAL SAFETY DATA SHEET, WHICH CAN BE OBTAINED FROM THE MANUFACTURER OR DISTRIBUTOR OF THE MATERIAL. LACQUER THINNER IS AN EXAMPLE OF A COMMONLY USED SOLVENT WHICH WOULD BE CONSIDERED AS IGNITABLE HAZARDOUS WASTE.

Waste code: D018
Waste name: BENZENE

Violation Status: No violations found

FINDS:

Other Pertinent Environmental Activity Identified at Site

California - Hazardous Waste Tracking System - Datamart

RCRAInfo is a national information system that supports the Resource Conservation and Recovery Act (RCRA) program through the tracking of events and activities related to facilities that generate, transport, and treat, store, or dispose of hazardous waste. RCRAInfo allows RCRA program staff to track the notification, permit, compliance, and corrective action activities required under RCRA.

HAZNET:

Gepaid: CAR000102442
Contact: Jack Oman

MAP FINDINGS
FOCUS MAP 27

Map ID	Site	Database(s)	EPA ID Number
	ARCO FACILITY NO 09711 (Continued)		1004677869
	Telephone: 7146902425		
	Facility Addr2: Not reported		
	Mailing Name: Not reported		
	Mailing Address: PO BOX 6038		
	Mailing City,St,Zip: Artesia, CA 907026038		
	Gen County: Riverside		
	TSD EPA ID: Not reported		
	TSD County: Los Angeles		
	Waste Category: Other organic solids		
	Disposal Method: Transfer Station		
	Tons: 0.15		
	Facility County: Not reported		
900	BP WEST COAST PRODUCTS LLC 09711 3399 VAN BUREN RIVERSIDE, CA 92503	HAZNET	S103950772 N/A
	HAZNET:		
	Gepaid: CAR000102442		
	Contact: JACK OMAN WASTE SPECIALIST		
	Telephone: 7146703958		
	Facility Addr2: Not reported		
	Mailing Name: Not reported		
	Mailing Address: PO BOX 80249		
	Mailing City,St,Zip: RCHO STA MARG, CA 926880000		
	Gen County: Riverside		
	TSD EPA ID: CAD008302903		
	TSD County: Los Angeles		
	Waste Category: Other organic solids		
	Disposal Method: Not reported		
	Tons: 0.02		
	Facility County: Not reported		
	Gepaid: CAL000187262		
	Contact: CARLOS RODRIGUEZ		
	Telephone: 7146705402		
	Facility Addr2: Not reported		
	Mailing Name: Not reported		
	Mailing Address: PO BOX 6038		
	Mailing City,St,Zip: ARTESIA, CA 907020000		
	Gen County: Riverside		
	TSD EPA ID: Not reported		
	TSD County: Los Angeles		
	Waste Category: Aqueous solution with less than 10% total organic residues		
	Disposal Method: Recycler		
	Tons: 0.06		
	Facility County: Not reported		
	Gepaid: CAR000102442		
	Contact: JACK OMAN WASTE SPECIALIST		
	Telephone: 7146703958		
	Facility Addr2: Not reported		
	Mailing Name: Not reported		
	Mailing Address: PO BOX 80249		
	Mailing City,St,Zip: RCHO STA MARG, CA 926880000		
	Gen County: Riverside		
	TSD EPA ID: CAD008302903		
	TSD County: Los Angeles		

MAP FINDINGS
FOCUS MAP 27

Map ID	Site	Database(s)	EPA ID Number
--------	------	-------------	---------------

BP WEST COAST PRODUCTS LLC 09711 (Continued)

S103950772

Waste Category: Other organic solids
Disposal Method: Not reported
Tons: 0.05
Facility County: Riverside

Gepaid: CAL000187262
Contact: ARCO PRODUCTS COMPANY
Telephone: 7146705407
Facility Addr2: Not reported
Mailing Name: Not reported
Mailing Address: PO BOX 6038
Mailing City,St,Zip: ARTESIA, CA 907020000
Gen County: Riverside
TSD EPA ID: CAT080013352
TSD County: Los Angeles
Waste Category: Waste oil and mixed oil
Disposal Method: Treatment, Incineration
Tons: 1.6680
Facility County: Riverside

Gepaid: CAL000187262
Contact: ARCO PRODUCTS COMPANY
Telephone: 7146705407
Facility Addr2: Not reported
Mailing Name: Not reported
Mailing Address: PO BOX 6038
Mailing City,St,Zip: ARTESIA, CA 907020000
Gen County: Riverside
TSD EPA ID: CAT080013352
TSD County: Los Angeles
Waste Category: Aqueous solution with less than 10% total organic residues
Disposal Method: Recycler
Tons: 0.0291
Facility County: Riverside

[Click this hyperlink](#) while viewing on your computer to access 5 additional CA_HAZNET: record(s) in the EDR Site Report.

900

**3399 VAN BUREN ST
RIVERSIDE, CA 90702**

**CHMIRS S105648849
N/A**

CHMIRS:
OES Incident Number: 97-4150
OES notification: 10/17/199709:16:27 AM
OES Date: Not reported
OES Time: Not reported
Incident Date: Not reported
Date Completed: Not reported
Property Use: Not reported
Agency Id Number: Not reported
Agency Incident Number: Not reported
Time Notified: Not reported
Time Completed: Not reported
Surrounding Area: Not reported
Estimated Temperature: Not reported
Property Management: Not reported
Special Studies 1: Not reported

MAP FINDINGS
FOCUS MAP 27

Map ID Site Database(s) EPA ID Number

(Continued)

S105648849

Special Studies 2: Not reported
 Special Studies 3: Not reported
 Special Studies 4: Not reported
 Special Studies 5: Not reported
 Special Studies 6: Not reported
 More Than Two Substances Involved?: Not reported
 Resp Agency Personel # Of Decontaminated: Not reported
 Responding Agency Personel # Of Injuries: Not reported
 Responding Agency Personel # Of Fatalities: Not reported
 Others Number Of Decontaminated: Not reported
 Others Number Of Injuries: Not reported
 Others Number Of Fatalities: Not reported
 Vehicle Make/year: Not reported
 Vehicle License Number: Not reported
 Vehicle State: Not reported
 Vehicle Id Number: Not reported
 CA/DOT/PUC/ICC Number: Not reported
 Company Name: Not reported
 Reporting Officer Name/ID: Not reported
 Report Date: Not reported
 Comments: Not reported
 Facility Telephone: Not reported
 Waterway Involved: No
 Waterway: Not reported
 Spill Site: Not reported
 Cleanup By: Reporting Party
 Containment: Not reported
 What Happened: Not reported
 Type: Not reported
 Measure: Not reported
 Other: Not reported
 Date/Time: Not reported
 Year: 1997
 Agency: Arco
 Incident Date: 10/15/1997 12:00:00 AM
 Admin Agency: Riverside City Fire Department
 Amount: Not reported
 Contained: Yes
 Site Type: Service Station
 E Date: Not reported
 Substance: Gasoline
 Quantity Released: Not reported
 BBLS: 0
 Cups: 0
 CUFT: 0
 Gallons: 10
 Grams: 0
 Pounds: 0
 Liters: 0
 Ounces: 0
 Pints: 0
 Quarts: 0
 Sheen: 0
 Tons: 0
 Unknown: 0
 Description: Not reported
 Evacuations: 0

MAP FINDINGS
FOCUS MAP 27

Map ID	Site	Database(s)	EPA ID Number
	(Continued)		S105648849
	Number of Injuries: 0		
	Number of Fatalities: 0		
	Description: Drive off from a gasoline pump		
900	THRIFTY OIL STN. #341 3399 VAN BUREN BLVD RIVERSIDE, CA 92503	HAZNET HIST UST	U001576353 N/A
	HAZNET:		
	Gepaid: CAL920826145		
	Contact: MARTIN J ZALDO/ENVIR MGR		
	Telephone: 5629213581		
	Facility Addr2: Not reported		
	Mailing Name: Not reported		
	Mailing Address: 13116 IMPERIAL HIGHWAY		
	Mailing City,St,Zip: SANTA FE SPRINGS, CA 906700000		
	Gen County: Riverside		
	TSD EPA ID: Not reported		
	TSD County: Los Angeles		
	Waste Category: Aqueous solution with less than 10% total organic residues		
	Disposal Method: Transfer Station		
	Tons: 0.41		
	Facility County: Not reported		
	Gepaid: CAL920826145		
	Contact: MARTIN J ZALDO/ENVIR MGR		
	Telephone: 5629213581		
	Facility Addr2: Not reported		
	Mailing Name: Not reported		
	Mailing Address: 13116 IMPERIAL HIGHWAY		
	Mailing City,St,Zip: SANTA FE SPRINGS, CA 906700000		
	Gen County: Riverside		
	TSD EPA ID: Not reported		
	TSD County: Los Angeles		
	Waste Category: Unspecified aqueous solution		
	Disposal Method: Transfer Station		
	Tons: 0.22		
	Facility County: Not reported		
	Gepaid: CAL920826145		
	Contact: MARTIN J ZALDO/ENVIR MGR		
	Telephone: 5629213581		
	Facility Addr2: Not reported		
	Mailing Name: Not reported		
	Mailing Address: 13116 IMPERIAL HIGHWAY		
	Mailing City,St,Zip: SANTA FE SPRINGS, CA 906700000		
	Gen County: Riverside		
	TSD EPA ID: Not reported		
	TSD County: San Bernardino		
	Waste Category: Aqueous solution with less than 10% total organic residues		
	Disposal Method: Transfer Station		
	Tons: 0.68		
	Facility County: Not reported		
	Gepaid: CAL920826145		
	Contact: MARTIN J ZALDO/ENVIR MGR		
	Telephone: 5629213581		
	Facility Addr2: Not reported		

MAP FINDINGS
FOCUS MAP 27

Map ID Site Database(s) EPA ID Number

THRIFTY OIL STN. #341 (Continued)

U001576353

Mailing Name: Not reported
Mailing Address: 13116 IMPERIAL HIGHWAY
Mailing City,St,Zip: SANTA FE SPRINGS, CA 906700000
Gen County: Riverside
TSD EPA ID: Not reported
TSD County: San Bernardino
Waste Category: Aqueous solution with less than 10% total organic residues
Disposal Method: Transfer Station
Tons: 2.94
Facility County: Not reported

Gepaid: CAL920826145
Contact: MARTIN J ZALDO/ENVIR MGR
Telephone: 5629213581
Facility Addr2: Not reported
Mailing Name: Not reported
Mailing Address: 13116 IMPERIAL HIGHWAY
Mailing City,St,Zip: SANTA FE SPRINGS, CA 906700000
Gen County: Riverside
TSD EPA ID: CAD028409019
TSD County: Riverside
Waste Category: Aqueous solution with less than 10% total organic residues
Disposal Method: Treatment, Tank
Tons: 0.91
Facility County: Riverside

[Click this hyperlink](#) while viewing on your computer to access
1 additional CA_HAZNET: record(s) in the EDR Site Report.

HIST UST:

Region: STATE
Facility ID: 00000002172
Facility Type: Gas Station
Other Type: Not reported
Total Tanks: 0004
Contact Name: Not reported
Telephone: 2139239876
Owner Name: THRIFTY OIL CO.
Owner Address: 10000 LAKEWOOD BLVD.
Owner City,St,Zip: DOWNEY,, CA 90240

Tank Num: 001
Container Num: 341-1
Year Installed: Not reported
Tank Capacity: 00010068
Tank Used for: PRODUCT
Type of Fuel: REGULAR
Tank Construction: 1/4 inches
Leak Detection: Stock Inventor

Tank Num: 002
Container Num: 341-2
Year Installed: Not reported
Tank Capacity: 00010068
Tank Used for: PRODUCT
Type of Fuel: UNLEADED
Tank Construction: 1/4 inches

MAP FINDINGS
FOCUS MAP 27

Map ID	Site	Database(s)	EPA ID Number
	<p>THRIFTY OIL STN. #341 (Continued)</p> <p>Leak Detection: Stock Inventor</p> <p>Tank Num: 003 Container Num: 341-3 Year Installed: Not reported Tank Capacity: 00010068 Tank Used for: PRODUCT Type of Fuel: PREMIUM Tank Construction: 1/4 inches Leak Detection: Stock Inventor</p> <p>Tank Num: 004 Container Num: 341-10 Year Installed: Not reported Tank Capacity: 00000550 Tank Used for: WASTE Type of Fuel: WASTE OIL Tank Construction: 12 gauge Leak Detection: Stock Inventor</p>		U001576353
900	<p>ARCO #9711/PRESTIGE STATIONS #9711 3399 VAN BUREN BLVD RIVERSIDE, CA 92503</p> <p>UST: Local Agency: 33000 Facility ID: 64</p> <p>UST: Region: RIVERSIDE Total Tanks: 3</p>	UST	U003839085 N/A
901	<p>HYDRO PRESS 9325 DOUGLAS DR RIVERSIDE, CA 92503</p> <p>HAZNET: Gepaid: CAL000170027 Contact: HYDRO PRESS Telephone: 9096870500 Facility Addr2: Not reported Mailing Name: Not reported Mailing Address: 9325 DOUGLAS DR Mailing City,St,Zip: RIVERSIDE, CA 925030000 Gen County: Riverside TSD EPA ID: CAD980694103 TSD County: 4 Waste Category: Unspecified oil-containing waste Disposal Method: Recycler Tons: 1.5429 Facility County: Riverside</p> <p>Gepaid: CAL000170027 Contact: HYDRO PRESS Telephone: 9096870500 Facility Addr2: Not reported</p>	HAZNET	S104580153 N/A

MAP FINDINGS
FOCUS MAP 27

Map ID	Site	Database(s)	EPA ID Number
	HYDRO PRESS (Continued)		S104580153
	Mailing Name: Not reported Mailing Address: 9325 DOUGLAS DR Mailing City,St,Zip: RIVERSIDE, CA 925030000 Gen County: Riverside TSD EPA ID: CAT080033681 TSD County: Los Angeles Waste Category: Off-specification, aged, or surplus organics Disposal Method: Recycler Tons: 0.2502 Facility County: Riverside		
901	PRO MOOP 9330 DOUGLAS DR RIVERSIDE, CA 92503	HAZNET	1000124571 N/A
	HAZNET: Gepaid: CAD982325789 Contact: Not reported Telephone: 0000000000 Facility Addr2: Not reported Mailing Name: Not reported Mailing Address: 9330 DOUGLAS DR Mailing City,St,Zip: RIVERSIDE, CA 925030000 Gen County: Riverside TSD EPA ID: CAT080013352 TSD County: Los Angeles Waste Category: Aqueous solution with less than 10% total organic residues Disposal Method: Recycler Tons: .4587 Facility County: Riverside		
901	PRO MOLD INC 9330 DOUGLAS DR RIVERSIDE, CA 92503	HAZNET	S103982731 N/A
	HAZNET: Gepaid: CAL000058810 Contact: RON FIELDS Telephone: 0000000000 Facility Addr2: Not reported Mailing Name: Not reported Mailing Address: 9330 DOUGLAS DR Mailing City,St,Zip: RIVERSIDE, CA 925030000 Gen County: Riverside TSD EPA ID: CAT000613893 TSD County: Los Angeles Waste Category: Aqueous solution with less than 10% total organic residues Disposal Method: Transfer Station Tons: .1376 Facility County: Riverside Gepaid: CAL000058810 Contact: RON FIELDS Telephone: 0000000000 Facility Addr2: Not reported Mailing Name: Not reported		

MAP FINDINGS
FOCUS MAP 27

Map ID	Site	Database(s)	EPA ID Number
--------	------	-------------	---------------

PRO MOLD INC (Continued)

S103982731

Mailing Address: 9330 DOUGLAS DR
Mailing City,St,Zip: RIVERSIDE, CA 925030000
Gen County: Riverside
TSD EPA ID: CAT000613927
TSD County: San Bernardino
Waste Category: Aqueous solution with less than 10% total organic residues
Disposal Method: Not reported
Tons: .0834
Facility County: Riverside

Gepaid: CAL000058810
Contact: RON FIELDS
Telephone: 0000000000
Facility Addr2: Not reported
Mailing Name: Not reported
Mailing Address: 9330 DOUGLAS DR
Mailing City,St,Zip: RIVERSIDE, CA 925030000
Gen County: Riverside
TSD EPA ID: CAT000613893
TSD County: Los Angeles
Waste Category: Aqueous solution with less than 10% total organic residues
Disposal Method: Transfer Station
Tons: 0.0542
Facility County: Riverside

Gepaid: CAL000058810
Contact: RON FIELDS
Telephone: 0000000000
Facility Addr2: Not reported
Mailing Name: Not reported
Mailing Address: 9330 DOUGLAS DR
Mailing City,St,Zip: RIVERSIDE, CA 925030000
Gen County: Riverside
TSD EPA ID: CAT000613927
TSD County: San Bernardino
Waste Category: Aqueous solution with less than 10% total organic residues
Disposal Method: Transfer Station
Tons: 0.3167
Facility County: Riverside

[Click this hyperlink](#) while viewing on your computer to access
-1 additional CA_HAZNET: record(s) in the EDR Site Report.

**901 BOURNS MEDICAL SYSTS INC
9335 DOUGLAS
RIVERSIDE, CA 92503**

**FINDS 1000365484
RCRA-NonGen CAD000072447**

FINDS:
Other Pertinent Environmental Activity Identified at Site

RCRAInfo is a national information system that supports the Resource Conservation and Recovery Act (RCRA) program through the tracking of events and activities related to facilities that generate, transport, and treat, store, or dispose of hazardous waste. RCRAInfo allows RCRA program staff to track the notification, permit, compliance, and corrective action activities required under RCRA.

MAP FINDINGS
FOCUS MAP 27

Map ID Site Database(s) EPA ID Number

BOURNS MEDICAL SYSTS INC (Continued)

1000365484

RCRA-NonGen:

Date form received by agency: 08/22/1980
 Facility name: BOURNS MEDICAL SYSTS INC
 Facility address: 9335 DOUGLAS
 RIVERSIDE, CA 92503
 EPA ID: CAD000072447
 Mailing address: 9335 DOUGLAS DR
 RIVERSIDE, CA 92503
 Contact: ENVIRONMENTAL MANAGER
 Contact address: 9335 DOUGLAS
 RIVERSIDE, CA 92503
 Contact country: US
 Contact telephone: (714) 781-5708
 Contact email: Not reported
 EPA Region: 09
 Classification: Non-Generator
 Description: Handler: Non-Generators do not presently generate hazardous waste

Owner/Operator Summary:

Owner/operator name: BOURNS INC
 Owner/operator address: NOT REQUIRED
 NOT REQUIRED, ME 99999
 Owner/operator country: Not reported
 Owner/operator telephone: (415) 555-1212
 Legal status: Private
 Owner/Operator Type: Owner
 Owner/Op start date: Not reported
 Owner/Op end date: Not reported

Owner/operator name: NOT REQUIRED
 Owner/operator address: NOT REQUIRED
 NOT REQUIRED, ME 99999
 Owner/operator country: Not reported
 Owner/operator telephone: (415) 555-1212
 Legal status: Private
 Owner/Operator Type: Operator
 Owner/Op start date: Not reported
 Owner/Op end date: Not reported

Handler Activities Summary:

U.S. importer of hazardous waste: Unknown
 Mixed waste (haz. and radioactive): Unknown
 Recycler of hazardous waste: No
 Transporter of hazardous waste: No
 Treater, storer or disposer of HW: No
 Underground injection activity: No
 On-site burner exemption: Unknown
 Furnace exemption: Unknown
 Used oil fuel burner: No
 Used oil processor: No
 User oil refiner: No
 Used oil fuel marketer to burner: No
 Used oil Specification marketer: No
 Used oil transfer facility: No
 Used oil transporter: No
 Off-site waste receiver: Commercial status unknown

MAP FINDINGS
FOCUS MAP 27

Map ID	Site	Database(s)	EPA ID Number
--------	------	-------------	---------------

BOURNS MEDICAL SYSTS INC (Continued)

1000365484

Violation Status: No violations found

901

**9339 DOUGLAS STREET
RIVERSIDE, CA**

CHMIRS S105636345
N/A

CHMIRS:

OES Incident Number: 1601
 OES notification: Not reported
 OES Date: 4/3/1994
 OES Time: 04:41:37 AM
 Incident Date: Not reported
Date Completed: Not reported
 Property Use: Not reported
 Agency Id Number: Not reported
 Agency Incident Number: Not reported
 Time Notified: Not reported
 Time Completed: Not reported
 Surrounding Area: Not reported
 Estimated Temperature: Not reported
 Property Management: Not reported
 Special Studies 1: Not reported
 Special Studies 2: Not reported
 Special Studies 3: Not reported
 Special Studies 4: Not reported
 Special Studies 5: Not reported
 Special Studies 6: Not reported
 More Than Two Substances Involved?: Not reported
 Resp Agncy Personel # Of Decontaminated: Not reported
 Responding Agency Personel # Of Injuries: Not reported
 Responding Agency Personel # Of Fatalities: Not reported
 Others Number Of Decontaminated: Not reported
 Others Number Of Injuries: Not reported
 Others Number Of Fatalities: Not reported
 Vehicle Make/year: Not reported
 Vehicle License Number: Not reported
 Vehicle State: Not reported
 Vehicle Id Number: Not reported
 CA/DOT/PUC/ICC Number: Not reported
 Company Name: Not reported
 Reporting Officer Name/ID: Not reported
 Report Date: Not reported
 Comments: Not reported
 Facility Telephone: Not reported
 Waterway Involved: NO
 Waterway: Not reported
 Spill Site: Not reported
 Cleanup By: undetermined by R/P
 Containment: Not reported
 What Happened: Not reported
 Type: CHEMICAL
 Measure: Not reported
 Other: Not reported
 Date/Time: Not reported
 Year: 1994
 Agency: riverside fd
 Incident Date: 040294 2151
 Admin Agency: Not reported
 Amount: 2 55 gal drms

MAP FINDINGS
FOCUS MAP 27

Map ID Site Database(s) EPA ID Number

(Continued)

S105636345

Contained: NO
 Site Type: IND PLT
 E Date: Not reported
 Substance: tolyfotyamate poloyol
 Quantity Released: Not reported
 BBLS: Not reported
 Cups: Not reported
 CUFT: Not reported
 Gallons: Not reported
 Grams: Not reported
 Pounds: Not reported
 Liters: Not reported
 Ounces: Not reported
 Pints: Not reported
 Quarts: Not reported
 Sheen: Not reported
 Tons: Not reported
 Unknown: Not reported
 Description: engulfed in structure fire
 Evacuations: UNKNOWN
 Number of Injuries: UNKNOWN
 Number of Fatalities: UNKNOWN
 Description: Not reported

902 UNION OIL SERVICE STATION #571
 9501 INDIANA AVE
 RIVERSIDE, CA 92503

HIST UST U001576358
 N/A

HIST UST:

Region: STATE
 Facility ID: 00000055216
 Facility Type: Gas Station
 Other Type: Not reported
 Total Tanks: 0003
 Contact Name: ROBERT MITCHELL
 Telephone: 7143599017
 Owner Name: UNION OIL COMPANY OF CALIFORNI
 Owner Address: 123 CAMINO DELA REINA
 Owner City,St,Zip: SAN DIEGO, CA 92108

Tank Num: 001
 Container Num: 1
 Year Installed: 1966
 Tank Capacity: 00000280
 Tank Used for: WASTE
 Type of Fuel: WASTE OIL
 Tank Construction: Not reported
 Leak Detection: None

Tank Num: 002
 Container Num: 2
 Year Installed: 1966
 Tank Capacity: 00010000
 Tank Used for: PRODUCT
 Type of Fuel: PREMIUM
 Tank Construction: Not reported
 Leak Detection: Stock Inventor, 10

MAP FINDINGS
FOCUS MAP 27

Map ID	Site	Database(s)	EPA ID Number
	UNION OIL SERVICE STATION #571 (Continued) Tank Num: 003 Container Num: 3 Year Installed: 1966 Tank Capacity: 00010000 Tank Used for: PRODUCT Type of Fuel: UNLEADED Tank Construction: Not reported Leak Detection: Stock Inventor, 10		U001576358
902	CIRCLE K #2705693 9501 INDIANA AVE RIVERSIDE, CA 92503 UST: Region: RIVERSIDE Total Tanks: 2	UST	U003907824 N/A
902	UNOCAL #5714 9501 INDIANA AVE RIVERSIDE, CA LUST: Region: RIVERSIDE Site Closed: Yes Employee ID: 2 Facility ID: 95842 Case Type: Soil only Status: 9	LUST	S104970841 N/A
902	UNOCAL #5714 9501 INDIANA AVE RIVERSIDE, CA LUST: Region: RIVERSIDE Site Closed: Yes Employee ID: 2 Facility ID: 931016 Case Type: Soil only Status: 9	LUST	S104970853 N/A

MAP FINDINGS
FOCUS MAP 27

Map ID	Site	Database(s)	EPA ID Number
902	MITCHELL'S UNION SERVICE 9501 INDIANA AVE RIVERSIDE, CA 92503 HIST UST: Region: STATE Facility ID: 00000052263 Facility Type: Gas Station Other Type: Not reported Total Tanks: 0003 Contact Name: ROBERT MITCHELL Telephone: 7146894579 Owner Name: ROBERT MITCHELL Owner Address: 9501 INDIANA AVE Owner City,St,Zip: RIVERSIDE, CA 92503 Tank Num: 001 Container Num: 2 Year Installed: Not reported Tank Capacity: 00010000 Tank Used for: PRODUCT Type of Fuel: PREMIUM Tank Construction: Not reported Leak Detection: Stock Inventor Tank Num: 002 Container Num: 1 Year Installed: Not reported Tank Capacity: 00010000 Tank Used for: PRODUCT Type of Fuel: UNLEADED Tank Construction: Not reported Leak Detection: Stock Inventor Tank Num: 003 Container Num: 3 Year Installed: Not reported Tank Capacity: 00000000 Tank Used for: PRODUCT Type of Fuel: 06 Tank Construction: Not reported Leak Detection: None	HIST UST	U001576334 N/A
902	UNOCAL #5714 9501 INDIANA AVE RIVERSIDE, CA 92503 CA FID UST: Facility ID: 33004661 Regulated By: UTNKA Regulated ID: 00055216 Cortese Code: Not reported SIC Code: Not reported Facility Phone: 7143599017 Mail To: Not reported Mailing Address: P O BOX 7600 Mailing Address 2: Not reported Mailing City,St,Zip: RIVERSIDE 92503 Contact: Not reported Contact Phone: Not reported	CA FID UST	S101631190 N/A

MAP FINDINGS
FOCUS MAP 27

Map ID	Site	Database(s)	EPA ID Number
	<p>UNOCAL #5714 (Continued)</p> <p>DUNs Number: Not reported NPDES Number: Not reported EPA ID: Not reported Comments: Not reported Status: Active</p>		S101631190
902	<p>CIRCLE K STORES INC STATION #5693 9501 INDIANA AVE RIVERSIDE, CA 92503</p> <p>HAZNET:</p> <p>Gepaid: CAL000169297 Contact: HAZMAT SPECIALIST Telephone: 6027284180 Facility Addr2: Not reported Mailing Name: Not reported Mailing Address: PO BOX 52085 Mailing City,St,Zip: PHOENIX, AZ 850722085 Gen County: Riverside TSD EPA ID: Not reported TSD County: Los Angeles Waste Category: Unspecified aqueous solution Disposal Method: Transfer Station Tons: 0.22 Facility County: Not reported</p> <p>Gepaid: CAL000169297 Contact: TOSCO MARKETING Telephone: 6027284180 Facility Addr2: Not reported Mailing Name: Not reported Mailing Address: P O BOX 52085 Mailing City,St,Zip: PHOENIX, AZ 850722085 Gen County: Riverside TSD EPA ID: CAD028409019 TSD County: Los Angeles Waste Category: Aqueous solution with 10% or more total organic residues Disposal Method: Treatment, Tank Tons: .0500 Facility County: Riverside</p> <p>Gepaid: CAL000169297 Contact: TOSCO MARKETING Telephone: 6027284180 Facility Addr2: Not reported Mailing Name: Not reported Mailing Address: P O BOX 52085 Mailing City,St,Zip: PHOENIX, AZ 850722085 Gen County: Riverside TSD EPA ID: CAT000613893 TSD County: Los Angeles Waste Category: Aqueous solution with less than 10% total organic residues Disposal Method: Transfer Station Tons: 0.0708 Facility County: Riverside</p> <p>Gepaid: CAL000169297 Contact: HAZMAT SPECIALIST</p>	HAZNET	S103956523 N/A

MAP FINDINGS
FOCUS MAP 27

Map ID	Site	Database(s)	EPA ID Number
--------	------	-------------	---------------

CIRCLE K STORES INC STATION #5693 (Continued)

S103956523

Telephone: 6027284180
 Facility Addr2: Not reported
 Mailing Name: Not reported
 Mailing Address: PO BOX 52085
 Mailing City,St,Zip: PHOENIX, AZ 850722085
 Gen County: Riverside
 TSD EPA ID: Not reported
 TSD County: San Bernardino
 Waste Category: Unspecified organic liquid mixture
 Disposal Method: Transfer Station
 Tons: 1.14
 Facility County: Not reported

[Click this hyperlink](#) while viewing on your computer to access
 -1 additional CA_HAZNET: record(s) in the EDR Site Report.

902

**CONOCO PHILLIPS #2705693
 9501 INDIANA AVE
 RIVERSIDE, CA 92503**

**HAZNET S108203483
 N/A**

HAZNET:

Gepaid: CAL000283197
 Contact: DANELLE EICHHORST
 Telephone: 2812933723
 Facility Addr2: Not reported
 Mailing Name: Not reported
 Mailing Address: 600 N DAIRY ASHFORD-PO 3014A
 Mailing City,St,Zip: HOUSTON, TX 77079
 Gen County: Riverside
 TSD EPA ID: CAD982444481
 TSD County: San Bernardino
 Waste Category: Aqueous solution with less than 10% total organic residues
 Disposal Method: Transfer Station
 Tons: 0.22
 Facility County: Not reported

Gepaid: CAL000283197
 Contact: DANELLE EICHHORST
 Telephone: 2812933723
 Facility Addr2: Not reported
 Mailing Name: Not reported
 Mailing Address: 600 N DAIRY ASHFORD-PO 3014A
 Mailing City,St,Zip: HOUSTON, TX 77079
 Gen County: Riverside
 TSD EPA ID: CAD982444481
 TSD County: San Bernardino
 Waste Category: Aqueous solution with less than 10% total organic residues
 Disposal Method: Transfer Station
 Tons: 0.22
 Facility County: Not reported

MAP FINDINGS
FOCUS MAP 27

Map ID	Site	Database(s)	EPA ID Number
902	UNOCAL #5714 9501 INDIANA AVE RIVERSIDE, CA 92503	HAZNET LUST Cortese SWEEPS UST	S101307992 N/A
	HAZNET: Gepaid: CAL000046585 Contact: UNION OIL COMPANY OF CALIFORNI Telephone: 7144286560 Facility Addr2: Not reported Mailing Name: Not reported Mailing Address: PO BOX 25376 Mailing City,St,Zip: SANTA ANA, CA 927995376 Gen County: Riverside TSD EPA ID: CAD028409019 TSD County: Los Angeles Waste Category: Aqueous solution with less than 10% total organic residues Disposal Method: Treatment, Tank Tons: .0792 Facility County: Riverside		
	Gepaid: CAL000046585 Contact: UNION OIL COMPANY OF CALIFORNI Telephone: 7144286560 Facility Addr2: Not reported Mailing Name: Not reported Mailing Address: PO BOX 25376 Mailing City,St,Zip: SANTA ANA, CA 927995376 Gen County: Riverside TSD EPA ID: CAT080013352 TSD County: Los Angeles Waste Category: Unspecified oil-containing waste Disposal Method: Recycler Tons: .8340 Facility County: Riverside		
	Gepaid: CAL000046585 Contact: UNION OIL COMPANY OF CALIFORNI Telephone: 7144286560 Facility Addr2: Not reported Mailing Name: Not reported Mailing Address: PO BOX 25376 Mailing City,St,Zip: SANTA ANA, CA 927995376 Gen County: Riverside TSD EPA ID: CAD982484933 TSD County: 7 Waste Category: Other empty containers 30 gallons or more Disposal Method: Recycler Tons: 10.0000 Facility County: Riverside		
	Gepaid: CAL000046585 Contact: UNION OIL COMPANY OF CALIFORNI Telephone: 7144286560 Facility Addr2: Not reported Mailing Name: Not reported Mailing Address: PO BOX 25376 Mailing City,St,Zip: SANTA ANA, CA 927995376 Gen County: Riverside		

MAP FINDINGS
FOCUS MAP 27

Map ID	Site	Database(s)	EPA ID Number
--------	------	-------------	---------------

UNOCAL #5714 (Continued)

S101307992

TSD EPA ID: CAD982484933
TSD County: 7
Waste Category: Unspecified oil-containing waste
Disposal Method: Recycler
Tons: .2500
Facility County: Riverside

Gepaid: CAL000046585
Contact: UNION OIL COMPANY OF CALIFORNI
Telephone: 7144286560
Facility Addr2: Not reported
Mailing Name: Not reported
Mailing Address: PO BOX 25376
Mailing City,St,Zip: SANTA ANA, CA 927995376
Gen County: Riverside
TSD EPA ID: CAT080013352
TSD County: Los Angeles
Waste Category: Unspecified oil-containing waste
Disposal Method: Recycler
Tons: .8340
Facility County: Riverside

[Click this hyperlink](#) while viewing on your computer to access additional CA_HAZNET: detail in the EDR Site Report.

LUST:

Region: STATE
Status: Case Closed
Chemical: Diesel
Local Case #: 931016
Case Number: 083302378T
Qty Leaked: Not reported
Abate Method: Not reported
Case Type: Soil only
Cross Street: VAN BUREN
Enf Type: Not reported
Funding: Not reported
How Discovered: Tank Closure
How Stopped: Not reported
Leak Cause: UNK
Leak Source: UNK
Global Id: T0606500351
Stop Date: 1993-09-07 00:00:00
Confirm Leak: Not reported
Workplan: 1993-12-29 00:00:00
Prelim Assess: Not reported
Pollution Char: Not reported
Remed Plan: Not reported
Remed Action: Not reported
Monitoring: Not reported
Report Date: 1995-01-24 00:00:00
Discover Date: 1993-09-07 00:00:00
Enforcement Dt: Not reported
Release Date: 1993-11-04 00:00:00
Review Date: Not reported
Enter Date: 1994-01-14 00:00:00
MTBE Date: Not reported

MAP FINDINGS
FOCUS MAP 27

Map ID Site Database(s) EPA ID Number

UNOCAL #5714 (Continued)

S101307992

GW Qualifier: Not reported
 Soil Qualifier: Not reported
 Max MTBE GW ppb: Not reported
 Max MTBE Soil ppb: Not reported
 County: 33
 Org Name: Not reported
 Reg Board: Santa Ana Region
 Contact Person: Not reported
 Responsible Party: UNOCAL CORP.
 RP Address: P.O. BOX 851765, SAN DIEGO CA 92186-5176
 Interim: Not reported
 Oversight Prgm: LUST
 MTBE Class: *
 MTBE Conc: 0
 MTBE Fuel: 0
 MTBE Tested: Not Required to be Tested.
 Staff: NOM
 Staff Initials: UNK
 Lead Agency: Local Agency
 Local Agency: 33000L
 Hydr Basin #: UPPER SANTA ANA VALL
 Beneficial: Not reported
 Priority: Not reported
 Cleanup Fund Id: Not reported
 Work Suspended: Not reported
 Operator: Not reported
 Water System Name: Not reported
 Well Name: Not reported
 Distance To Lust: 0
 Waste Discharge Global ID: Not reported
 Waste Disch Assigned Name: Not reported
 Summary: ADDITIONAL RESPONSIBLE PARTIES: ROSE VACCHER, 3719 VAN BUREN BLVD., RIVERSIDE
 CA 92503 280 GAL WASTE OIL TANK REMOVED 9/7/94

 Region: STATE
 Status: Case Closed
 Chemical: Gasoline
 Local Case #: 95842
 Case Number: 083302835T
 Qty Leaked: Not reported
 Abate Method: Excavate and Dispose - remove contaminated soil and dispose in
 approved site
 Case Type: Soil only
 Cross Street: Not reported
 Enf Type: Not reported
 Funding: CLOS
 How Discovered: Tank Closure
 How Stopped: Not reported
 Leak Cause: UNK
 Leak Source: Piping
 Global Id: T0606500461
 Stop Date: Not reported
 Confirm Leak: Not reported
 Workplan: Not reported
 Prelim Assess: Not reported
 Pollution Char: Not reported
 Remed Plan: Not reported

MAP FINDINGS
FOCUS MAP 27

Map ID Site Database(s) EPA ID Number

UNOCAL #5714 (Continued)

S101307992

Remed Action: Not reported
Monitoring: Not reported
Report Date: 1996-04-30 00:00:00
Discover Date: 1995-10-10 00:00:00
Enforcement Dt: Not reported
Release Date: 1995-07-07 00:00:00
Review Date: Not reported
Enter Date: Not reported
MTBE Date: Not reported
GW Qualifier: Not reported
Soil Qualifier: Not reported
Max MTBE GW ppb: Not reported
Max MTBE Soil ppb: Not reported
County: 33
Org Name: Not reported
Reg Board: Santa Ana Region
Contact Person: Not reported
Responsible Party: UNOCAL CORP
RP Address: Not reported
Interim: Not reported
Oversight Prgm: LUST
MTBE Class: *
MTBE Conc: 0
MTBE Fuel: 1
MTBE Tested: Site NOT Tested for MTBE.Includes Unknown and Not Analyzed.
Staff: NOM
Staff Initials: UNK
Lead Agency: Local Agency
Local Agency: 33000L
Hydr Basin #: UPPER SANTA ANA VALL
Beneficial: Not reported
Priority: Not reported
Cleanup Fund Id: Not reported
Work Suspended: Not reported
Operator: Not reported
Water System Name: Not reported
Well Name: Not reported
Distance To Lust: 0
Waste Discharge Global ID: Not reported
Waste Disch Assigned Name: Not reported
Summary: Not reported

LUST:

Region: 8
Case Type: Soil only
Cross Street: VAN BUREN
Enf Type: Not reported
Funding: Not reported
How Discovered: Tank Closure
How Stopped: Not reported
Leak Cause: UNK
Leak Source: UNK
Global ID: T0606500351
How Stopped Date: 9/7/1993
Review Date: Not reported
Workplan: 12/29/1993
Prelim Assess: Not reported

MAP FINDINGS
FOCUS MAP 27

Map ID Site Database(s) EPA ID Number

UNOCAL #5714 (Continued)

S101307992

Pollution Char: Not reported
 Remed Plan: Not reported
 Remed Action: Not reported
 Monitoring: Not reported
 Close Date: 1/24/1995
 Discover Date: 9/7/1993
 Enforcement Date: Not reported
 Review Date: 2/3/1995
 Enter Date: 1/14/1994
 MTBE Date: Not reported
 GW Qualifies: Not reported
 Soil Qualifies: Not reported
 Max MTBE GW: Not reported
 Max MTBE Soil: Not reported
 County: Riverside
 Operator: Not reported
 Regional Board: 08
 Facility Status: Case Closed
 Substance: 12034
 Facility Contact: Not reported
 Interim: Not reported
 Oversight Program: LUST
 Latitude: 33.9142026
 Longitude: -117.4416386
 MTBE Concentration: 0
 MTBE Fuel: 0
 MTBE Tested: NRQ
 Staff: NOM
 Staff Initials: UNK
 Lead Agency: Local Agency
 Local Agency: 33000L
 Hydr Basin #: UPPER SANTA ANA VALL
 Beneficial: Not reported
 Priority: Not reported
 Cleanup Fund Id: Not reported
 Work Suspended: Not reported
 Local Case Num: Not reported
 Case Number: 083302378T
 Qty Leaked: Not reported
 Abate Method: Not reported
 MTBE Class: *
 Summary: ADDITIONAL RESPONSIBLE PARTIES: ROSE VACCHER, 3719 VAN BUREN BLVD., RIVERSIDE
 CA 92503 280 GAL WASTE OIL TANK REMOVED 9/7/94

 Region: 8
 Case Type: Soil only
 Cross Street: Not reported
 Enf Type: CLOS
 Funding: Not reported
 How Discovered: Tank Closure
 How Stopped: Not reported
 Leak Cause: UNK
 Leak Source: Piping
 Global ID: T0606500461
 How Stopped Date: Not reported
 Review Date: Not reported
 Workplan: Not reported

MAP FINDINGS
FOCUS MAP 27

Map ID Site Database(s) EPA ID Number

UNOCAL #5714 (Continued)

S101307992

Prelim Assess: Not reported
 Pollution Char: Not reported
 Remed Plan: Not reported
 Remed Action: Not reported
 Monitoring: Not reported
 Close Date: 4/30/1996
 Discover Date: 10/10/1995
 Enforcement Date: Not reported
 Review Date: Not reported
 Enter Date: Not reported
 MTBE Date: Not reported
 GW Qualifies: Not reported
 Soil Qualifies: Not reported
 Max MTBE GW: Not reported
 Max MTBE Soil: Not reported
 County: Riverside
 Operator: Not reported
 Regional Board: 08
 Facility Status: Case Closed
 Substance: 8006619
 Facility Contact: Not reported
 Interim: Not reported
 Oversight Program: LUST
 Latitude: 33.9142026
 Longitude: -117.4416386
 MTBE Concentration: 0
 MTBE Fuel: 1
 MTBE Tested: NT
 Staff: NOM
 Staff Initials: UNK
 Lead Agency: Local Agency
 Local Agency: 33000L
 Hydr Basin #: UPPER SANTA ANA VALL
 Beneficial: Not reported
 Priority: Not reported
 Cleanup Fund Id: Not reported
 Work Suspended: Not reported
 Local Case Num: Not reported
 Case Number: 083302835T
 Qty Leaked: Not reported
 Abate Method: Excavate and Dispose - remove contaminated soil and dispose in approved site
 MTBE Class: *
 Summary: Not reported

Cortese:
 Region: CORTESE
 Facility Addr2: 9501 INDIANA AVE
 Region: CORTESE
 Facility Addr2: 9501 INDIANA AVE

SWEEPS UST:
 Status: A
 Comp Number: 55216
 Number: 1

MAP FINDINGS
FOCUS MAP 27

Map ID Site Database(s) EPA ID Number

UNOCAL #5714 (Continued)

S101307992

Board Of Equalization: 44-001057
Ref Date: 06-03-93
Act Date: 06-03-93
Created Date: 02-29-88
Tank Status: A
Owner Tank Id: 5714-34
Swrcb Tank Id: 33-000-055216-000001
Actv Date: 06-03-93
Capacity: 280
Tank Use: OIL
Stg: W
Content: WASTE OIL
Number Of Tanks: 3

Status: A
Comp Number: 55216
Number: 1
Board Of Equalization: 44-001057
Ref Date: 06-03-93
Act Date: 06-03-93
Created Date: 02-29-88
Tank Status: A
Owner Tank Id: 5714-22
Swrcb Tank Id: 33-000-055216-000002
Actv Date: 06-03-93
Capacity: 10000
Tank Use: M.V. FUEL
Stg: P
Content: REG UNLEADED
Number Of Tanks: Not reported

Status: A
Comp Number: 55216
Number: 1
Board Of Equalization: 44-001057
Ref Date: 06-03-93
Act Date: 06-03-93
Created Date: 02-29-88
Tank Status: A
Owner Tank Id: 5714-11
Swrcb Tank Id: 33-000-055216-000003
Actv Date: 06-03-93
Capacity: 10000
Tank Use: M.V. FUEL
Stg: P
Content: REG UNLEADED
Number Of Tanks: Not reported

MAP FINDINGS
FOCUS MAP 27

Map ID	Site	Database(s)	EPA ID Number
902	STATION #5714 9501 INDIANA AVE RIVERSIDE, CA 92503 HIST UST: Region: STATE Facility ID: 00000043739 Facility Type: Gas Station Other Type: Not reported Total Tanks: 0001 Contact Name: ROBERT MITCHELL Telephone: 7143599017 Owner Name: UNION OIL COMPANY OF CALIFORNI Owner Address: 1450 FRAZEE ROAD Owner City,St,Zip: SAN DIEGO, CA 92108 Tank Num: 001 Container Num: 5714-00 Year Installed: 1966 Tank Capacity: 00000000 Tank Used for: WASTE Type of Fuel: Not reported Tank Construction: 6 inches Leak Detection: Visual	HIST UST	U001576348 N/A
902	CIRCLE K #5693 9501 INDIANA AVE RIVERSIDE, CA 92503 UST: Local Agency: 33000 Facility ID: 216	UST	U003948845 N/A
903	SHERWIN-WILLIAMS CO THE 3280 CALL DR RIVERSIDE, CA 92503 RCRA-SQG: Date form received by agency: 09/01/1996 Facility name: SHERWIN-WILLIAMS CO THE Facility address: 3280 CALL DR RIVERSIDE, CA 92503 EPA ID: CAD084973114 Mailing address: CALL DR RIVERSIDE, CA 92503 Contact: Not reported Contact address: Not reported Not reported Contact country: Not reported Contact telephone: Not reported Contact email: Not reported EPA Region: 09 Land type: Facility is not located on Indian land. Additional information is not known. Classification: Small Small Quantity Generator Description: Handler: generates more than 100 and less than 1000 kg of hazardous	RCRA-SQG FINDS HAZNET	1000371804 CAD084973114

MAP FINDINGS
FOCUS MAP 27

Map ID Site Database(s) EPA ID Number

SHERWIN-WILLIAMS CO THE (Continued)

1000371804

waste during any calendar month and accumulates less than 6000 kg of hazardous waste at any time; or generates 100 kg or less of hazardous waste during any calendar month, and accumulates more than 1000 kg of hazardous waste at any time

Owner/Operator Summary:

Owner/operator name: THE SHERWIN WILLIAMS CO
Owner/operator address: NOT REQUIRED
NOT REQUIRED, ME 99999
Owner/operator country: Not reported
Owner/operator telephone: (415) 555-1212
Legal status: Private
Owner/Operator Type: Owner
Owner/Op start date: Not reported
Owner/Op end date: Not reported

Owner/operator name: NOT REQUIRED
Owner/operator address: NOT REQUIRED
NOT REQUIRED, ME 99999
Owner/operator country: Not reported
Owner/operator telephone: (415) 555-1212
Legal status: Private
Owner/Operator Type: Operator
Owner/Op start date: Not reported
Owner/Op end date: Not reported

Handler Activities Summary:

U.S. importer of hazardous waste: Unknown
Mixed waste (haz. and radioactive): Unknown
Recycler of hazardous waste: No
Transporter of hazardous waste: No
Treater, storer or disposer of HW: No
Underground injection activity: No
On-site burner exemption: Unknown
Furnace exemption: Unknown
Used oil fuel burner: No
Used oil processor: No
User oil refiner: No
Used oil fuel marketer to burner: No
Used oil Specification marketer: No
Used oil transfer facility: No
Used oil transporter: No
Off-site waste receiver: Commercial status unknown

Violation Status: No violations found

Evaluation Action Summary:

Evaluation date: 08/28/1992
Evaluation: COMPLIANCE EVALUATION INSPECTION ON-SITE
Area of violation: Not reported
Date achieved compliance: Not reported
Evaluation lead agency: State Contractor/Grantee

FINDS:

Other Pertinent Environmental Activity Identified at Site

MAP FINDINGS
FOCUS MAP 27

Map ID Site Database(s) EPA ID Number

SHERWIN-WILLIAMS CO THE (Continued)

1000371804

RCRAInfo is a national information system that supports the Resource Conservation and Recovery Act (RCRA) program through the tracking of events and activities related to facilities that generate, transport, and treat, store, or dispose of hazardous waste. RCRAInfo allows RCRA program staff to track the notification, permit, compliance, and corrective action activities required under RCRA.

HAZNET:

Gepaid: CAD084973114
 Contact: THE SHERWIN WILLIAMS CO
 Telephone: 0000000000
 Facility Addr2: Not reported
 Mailing Name: Not reported
 Mailing Address: 3280 CALL DR
 Mailing City,St,Zip: RIVERSIDE, CA 925030000
 Gen County: Riverside
 TSD EPA ID: CAD008252405
 TSD County: Los Angeles
 Waste Category: Unspecified solvent mixture Waste
 Disposal Method: Recycler
 Tons: .2960
 Facility County: Riverside

Gepaid: CAD084973114
 Contact: THE SHERWIN WILLIAMS CO
 Telephone: 0000000000
 Facility Addr2: Not reported
 Mailing Name: Not reported
 Mailing Address: 3280 CALL DR
 Mailing City,St,Zip: RIVERSIDE, CA 925030000
 Gen County: Riverside
 TSD EPA ID: CAD008252405
 TSD County: Los Angeles
 Waste Category: Unspecified solvent mixture Waste
 Disposal Method: Not reported
 Tons: .0667
 Facility County: Riverside

Gepaid: CAD084973114
 Contact: THE SHERWIN WILLIAMS CO
 Telephone: 0000000000
 Facility Addr2: Not reported
 Mailing Name: Not reported
 Mailing Address: 3280 CALL DR
 Mailing City,St,Zip: RIVERSIDE, CA 925030000
 Gen County: Riverside
 TSD EPA ID: CAD008252405
 TSD County: Los Angeles
 Waste Category: Paint sludge
 Disposal Method: Not reported
 Tons: .0000
 Facility County: Riverside

Gepaid: CAD084973114
 Contact: THE SHERWIN WILLIAMS CO
 Telephone: 0000000000

MAP FINDINGS
FOCUS MAP 27

Map ID	Site	Database(s)	EPA ID Number
--------	------	-------------	---------------

SHERWIN-WILLIAMS CO THE (Continued)

1000371804

Facility Addr2: Not reported
Mailing Name: Not reported
Mailing Address: 3280 CALL DR
Mailing City,St,Zip: RIVERSIDE, CA 925030000
Gen County: Riverside
TSD EPA ID: CAD008252405
TSD County: Los Angeles
Waste Category: Unspecified solvent mixture Waste
Disposal Method: Recycler
Tons: .0667
Facility County: Riverside

[Click this hyperlink](#) while viewing on your computer to access
-1 additional CA_HAZNET: record(s) in the EDR Site Report.

904

**3469 MYERS ST
RIVERSIDE, CA 92503**

**CDL S107533148
N/A**

CDL:
Facility ID: 200409034
Date: 2004-09-15 00:00:00
Lab Type: Illegal Drug Lab (L) - location where an illegal drug lab was operated
or drug lab equipment and/or materials were stored.

905

**CITY OF RIVERSIDE
9568 INDIANA AVE
RIVERSIDE, CA 92503**

**HAZNET S108744881
N/A**

HAZNET:
Gepaid: CAC002601994
Contact: JOHN ALWORTH
Telephone: 9513006531
Facility Addr2: Not reported
Mailing Name: Not reported
Mailing Address: 3780 MARKET ST
Mailing City,St,Zip: RIVERSIDE, CA 92501
Gen County: Riverside
TSD EPA ID: CAD982444481
TSD County: San Bernardino
Waste Category: Other organic solids
Disposal Method: Recycler
Tons: 1
Facility County: Riverside

MAP FINDINGS
FOCUS MAP 27

Map ID	Site	Database(s)	EPA ID Number
906	CHAVEZ AUTO REPAIR 3265 VAN BUREN BLVD UNIT O RIVERSIDE, CA 92503	RCRA-SQG FINDS	1001967623 CAR000071266
	<p>RCRA-SQG:</p> <p>Date form received by agency: 04/20/2000</p> <p>Facility name: CHAVEZ AUTO REPAIR</p> <p>Facility address: 3265 VAN BUREN BLVD UNIT O RIVERSIDE, CA 92503</p> <p>EPA ID: CAR000071266</p> <p>Contact: MARIO CHAVEZ</p> <p>Contact address: 3265 VAN BUREN BLVD UNIT O RIVERSIDE, CA 92503</p> <p>Contact country: US</p> <p>Contact telephone: (909) 509-4863</p> <p>Contact email: Not reported</p> <p>EPA Region: 09</p> <p>Classification: Small Small Quantity Generator</p> <p>Description: Handler: generates more than 100 and less than 1000 kg of hazardous waste during any calendar month and accumulates less than 6000 kg of hazardous waste at any time; or generates 100 kg or less of hazardous waste during any calendar month, and accumulates more than 1000 kg of hazardous waste at any time</p> <p>Owner/Operator Summary:</p> <p>Owner/operator name: MARIO CHAVEZ</p> <p>Owner/operator address: 3265 VAN BUREN BLVD UNIT O RIVERSIDE, CA 92503</p> <p>Owner/operator country: Not reported</p> <p>Owner/operator telephone: (909) 509-4863</p> <p>Legal status: Private</p> <p>Owner/Operator Type: Owner</p> <p>Owner/Op start date: Not reported</p> <p>Owner/Op end date: Not reported</p> <p>Handler Activities Summary:</p> <p>U.S. importer of hazardous waste: Unknown</p> <p>Mixed waste (haz. and radioactive): Unknown</p> <p>Recycler of hazardous waste: No</p> <p>Transporter of hazardous waste: No</p> <p>Treater, storer or disposer of HW: No</p> <p>Underground injection activity: No</p> <p>On-site burner exemption: Unknown</p> <p>Furnace exemption: Unknown</p> <p>Used oil fuel burner: No</p> <p>Used oil processor: No</p> <p>User oil refiner: No</p> <p>Used oil fuel marketer to burner: No</p> <p>Used oil Specification marketer: No</p> <p>Used oil transfer facility: No</p> <p>Used oil transporter: No</p> <p>Off-site waste receiver: Commercial status unknown</p> <p>Hazardous Waste Summary:</p> <p>Waste code: D000</p> <p>Waste name: Not Defined</p> <p>Waste code: D039</p>		

MAP FINDINGS
FOCUS MAP 27

Map ID	Site	Database(s)	EPA ID Number
--------	------	-------------	---------------

CHAVEZ AUTO REPAIR (Continued)

1001967623

Waste name: TETRACHLOROETHYLENE

Violation Status: No violations found

FINDS:

Other Pertinent Environmental Activity Identified at Site

RCRAInfo is a national information system that supports the Resource Conservation and Recovery Act (RCRA) program through the tracking of events and activities related to facilities that generate, transport, and treat, store, or dispose of hazardous waste. RCRAInfo allows RCRA program staff to track the notification, permit, compliance, and corrective action activities required under RCRA.

906

**INLAND RADIATOR
3265 VAN BUREN BLVD UNIT H
RIVERSIDE, CA 92503**

**HAZNET S103653005
N/A**

HAZNET:

Gepaid: CAL000067148
Contact: JIM FOWLER
Telephone: 9093530322
Facility Addr2: Not reported
Mailing Name: Not reported
Mailing Address: 3265 VAN BUREN BLVD STE H
Mailing City,St,Zip: RIVERSIDE, CA 925035613
Gen County: Riverside
TSD EPA ID: CAT080013352
TSD County: Los Angeles
Waste Category: Oil/water separation sludge
Disposal Method: Recycler
Tons: 4.1700
Facility County: Riverside

Gepaid: CAL000067148
Contact: JAMES S FOWLER OWNER
Telephone: 9093530322
Facility Addr2: Not reported
Mailing Name: Not reported
Mailing Address: 3265 VAN BUREN BLVD STE H
Mailing City,St,Zip: RIVERSIDE, CA 925035613
Gen County: Riverside
TSD EPA ID: Not reported
TSD County: Los Angeles
Waste Category: Waste oil and mixed oil
Disposal Method: Treatment, Tank
Tons: 4.37
Facility County: Not reported

Gepaid: CAL000067148
Contact: JAMES S FOWLER OWNER
Telephone: 9093530322
Facility Addr2: Not reported
Mailing Name: Not reported
Mailing Address: 3265 VAN BUREN BLVD STE H
Mailing City,St,Zip: RIVERSIDE, CA 925035613
Gen County: Riverside

MAP FINDINGS
FOCUS MAP 27

Map ID	Site	Database(s)	EPA ID Number
--------	------	-------------	---------------

INLAND RADIATOR (Continued)

S103653005

TSD EPA ID: Not reported
TSD County: Los Angeles
Waste Category: Unspecified aqueous solution
Disposal Method: Recycler
Tons: 5.74
Facility County: Not reported

Gepaid: CAL000067148
Contact: JIM FOWLER
Telephone: 9093530322
Facility Addr2: Not reported
Mailing Name: Not reported
Mailing Address: 3265 VAN BUREN BLVD STE H
Mailing City,St,Zip: RIVERSIDE, CA 925035613
Gen County: Riverside
TSD EPA ID: CAT080013352
TSD County: Los Angeles
Waste Category: Oil/water separation sludge
Disposal Method: Recycler
Tons: 2.0850
Facility County: Riverside

Gepaid: CAL000067148
Contact: JIM FOWLER
Telephone: 9093530322
Facility Addr2: Not reported
Mailing Name: Not reported
Mailing Address: 3265 VAN BUREN BLVD STE H
Mailing City,St,Zip: RIVERSIDE, CA 925035613
Gen County: Riverside
TSD EPA ID: CAT080013352
TSD County: Los Angeles
Waste Category: Waste oil and mixed oil
Disposal Method: Recycler
Tons: 2.0850
Facility County: Riverside

[Click this hyperlink](#) while viewing on your computer to access
8 additional CA_HAZNET: record(s) in the EDR Site Report.

906

**TRIPLE E AUTOMOTIVE
3265 VAN BUREN BLVD UNIT I
RIVERSIDE, CA 92503**

**HAZNET S105724018
N/A**

HAZNET:
Gepaid: CAL000197192
Contact: ERNIE MENA
Telephone: 9095093861
Facility Addr2: Not reported
Mailing Name: Not reported
Mailing Address: 3265 VAN BUREN BLVD UNIT I
Mailing City,St,Zip: RIVERSIDE, CA 925030000
Gen County: Riverside
TSD EPA ID: Not reported
TSD County: San Bernardino
Waste Category: Aqueous solution with less than 10% total organic residues
Disposal Method: Transfer Station
Tons: 0.31

MAP FINDINGS
FOCUS MAP 27

Map ID	Site	Database(s)	EPA ID Number
--------	------	-------------	---------------

TRIPLE E AUTOMOTIVE (Continued)

S105724018

Facility County: Not reported

906

**BROOKHURST MILL
3315 VAN BUREN AVE
RIVERSIDE, CA 92503**

**RCRA-SQG 1000333109
FINDS CAD008337750
HAZNET
LUST
Cortese
CA FID UST
HIST UST
EMI
CA WDS
SWEEPS UST**

RCRA-SQG:

Date form received by agency: 09/01/1996
Facility name: BROOKHURST MILL
Facility address: 3315 VAN BUREN AVE
RIVERSIDE, CA 92503
EPA ID: CAD008337750
Contact: Not reported
Contact address: Not reported
Contact country: Not reported
Contact telephone: Not reported
Contact email: Not reported
EPA Region: 09
Land type: Facility is not located on Indian land. Additional information is not known.
Classification: Small Small Quantity Generator
Description: Handler: generates more than 100 and less than 1000 kg of hazardous waste during any calendar month and accumulates less than 6000 kg of hazardous waste at any time; or generates 100 kg or less of hazardous waste during any calendar month, and accumulates more than 1000 kg of hazardous waste at any time

Owner/Operator Summary:

Owner/operator name: BROOKHURST MILL
Owner/operator address: NOT REQUIRED
NOT REQUIRED, ME 99999
Owner/operator country: Not reported
Owner/operator telephone: (415) 555-1212
Legal status: Private
Owner/Operator Type: Owner
Owner/Op start date: Not reported
Owner/Op end date: Not reported

Owner/operator name: NOT REQUIRED
Owner/operator address: NOT REQUIRED
NOT REQUIRED, ME 99999
Owner/operator country: Not reported
Owner/operator telephone: (415) 555-1212
Legal status: Private
Owner/Operator Type: Operator
Owner/Op start date: Not reported
Owner/Op end date: Not reported

Handler Activities Summary:

U.S. importer of hazardous waste: Unknown

MAP FINDINGS
FOCUS MAP 27

Map ID Site Database(s) EPA ID Number

BROOKHURST MILL (Continued)

1000333109

Mixed waste (haz. and radioactive): Unknown
Recycler of hazardous waste: No
Transporter of hazardous waste: No
Treater, storer or disposer of HW: No
Underground injection activity: No
On-site burner exemption: Unknown
Furnace exemption: Unknown
Used oil fuel burner: No
Used oil processor: No
User oil refiner: No
Used oil fuel marketer to burner: No
Used oil Specification marketer: No
Used oil transfer facility: No
Used oil transporter: No
Off-site waste receiver: Commercial status unknown

Historical Generators:

Date form received by agency: 04/06/1987
Facility name: BROOKHURST MILL
Classification: Large Quantity Generator

Violation Status: No violations found

Evaluation Action Summary:

Evaluation date: 03/28/1993
Evaluation: COMPLIANCE EVALUATION INSPECTION ON-SITE
Area of violation: Not reported
Date achieved compliance: Not reported
Evaluation lead agency: State Contractor/Grantee

FINDS:

Other Pertinent Environmental Activity Identified at Site

California - Hazardous Waste Tracking System - Datamart

RCRAInfo is a national information system that supports the Resource Conservation and Recovery Act (RCRA) program through the tracking of events and activities related to facilities that generate, transport, and treat, store, or dispose of hazardous waste. RCRAInfo allows RCRA program staff to track the notification, permit, compliance, and corrective action activities required under RCRA.

HAZNET:

Gepaid: CAD008337750
Contact: Not reported
Telephone: 0000000000
Facility Addr2: Not reported
Mailing Name: Not reported
Mailing Address: 3315 VAN BUREN AVE
Mailing City, St, Zip: RIVERSIDE, CA 925030000
Gen County: Riverside
TSD EPA ID: CAT000613893
TSD County: Los Angeles
Waste Category: Aqueous solution with less than 10% total organic residues
Disposal Method: Transfer Station

MAP FINDINGS
FOCUS MAP 27

Map ID Site Database(s) EPA ID Number

BROOKHURST MILL (Continued)

1000333109

Tons: .1000
 Facility County: Riverside

 Gepaid: CAD008337750
 Contact: Not reported
 Telephone: 0000000000
 Facility Addr2: Not reported
 Mailing Name: Not reported
 Mailing Address: 3315 VAN BUREN AVE
 Mailing City,St,Zip: RIVERSIDE, CA 925030000
 Gen County: Riverside
 TSD EPA ID: CAT000613927
 TSD County: San Bernardino
 Waste Category: Aqueous solution with less than 10% total organic residues
 Disposal Method: Transfer Station
 Tons: 0.0667
 Facility County: Riverside

Gepaid: CAD008337750
 Contact: BRADLEY C. POPE, PRESIDENT
 Telephone: 9516883511
 Facility Addr2: Not reported
 Mailing Name: Not reported
 Mailing Address: 3315 VAN BUREN AVE
 Mailing City,St,Zip: RIVERSIDE, CA 925030000
 Gen County: Riverside
 TSD EPA ID: CAD028409019
 TSD County: Los Angeles
 Waste Category: Aqueous solution with less than 10% total organic residues
 Disposal Method: Treatment, Tank
 Tons: 0.51
 Facility County: Not reported

LUST:

Region: STATE
 Status: Case Closed
 Chemical: Diesel
 Local Case #: 94714
 Case Number: 083302548T
 Qty Leaked: Not reported
 Abate Method: Excavate and Dispose - remove contaminated soil and dispose in approved site

 Case Type: Soil only
 Cross Street: INDIANA
 Enf Type: Not reported
 Funding: CLOS
 How Discovered: Tank Closure
 How Stopped: Not reported
 Leak Cause: Not reported
 Leak Source: UNK
 Global Id: T0606500400
 Stop Date: 1994-08-19 00:00:00
 Confirm Leak: Not reported
 Workplan: Not reported
 Prelim Assess: Not reported
 Pollution Char: Not reported
 Remed Plan: Not reported

MAP FINDINGS
FOCUS MAP 27

Map ID Site Database(s) EPA ID Number

BROOKHURST MILL (Continued)

1000333109

Remed Action: Not reported
 Monitoring: Not reported
 Report Date: 1995-01-12 00:00:00
 Discover Date: 1994-08-19 00:00:00
 Enforcement Dt: Not reported
 Release Date: 1994-08-23 00:00:00
 Review Date: Not reported
 Enter Date: 1994-12-12 00:00:00
 MTBE Date: Not reported
 GW Qualifier: Not reported
 Soil Qualifier: =
 Max MTBE GW ppb: Not reported
 Max MTBE Soil ppb: NA
 County: 33
 Org Name: Not reported
 Reg Board: Santa Ana Region
 Contact Person: Not reported
 Responsible Party: BROOKHURST MILL, INC
 RP Address: 2478 PIEDMONT DRIVE, RIVERSIDE, CA 92506
 Interim: Not reported
 Oversight Prgm: LUST
 MTBE Class: *
 MTBE Conc: 1
 MTBE Fuel: 0
 MTBE Tested: MTBE Detected. Site tested for MTBE and MTBE detected
 Staff: NOM
 Staff Initials: SCB
 Lead Agency: Local Agency
 Local Agency: 33000L
 Hydr Basin #: UPPER SANTA ANA VALL
 Beneficial: Not reported
 Priority: Not reported
 Cleanup Fund Id: Not reported
 Work Suspended: Not reported
 Operator: LEWIS POPE
 Water System Name: Not reported
 Well Name: Not reported
 Distance To Lust: 0
 Waste Discharge Global ID: Not reported
 Waste Disch Assigned Name: Not reported
 Summary: EXCAVATED TO 34' BELOW GRADE. 3 VERTICAL BORINGS DRILLED TO 40-50'.

LUST:

Region: 8
 Case Type: Soil only
 Cross Street: INDIANA
 Enf Type: CLOS
 Funding: Not reported
 How Discovered: Tank Closure
 How Stopped: Not reported
 Leak Cause: Not reported
 Leak Source: UNK
 Global ID: T0606500400
 How Stopped Date: 8/19/1994
 Review Date: Not reported
 Workplan: Not reported
 Prelim Assess: Not reported

MAP FINDINGS
FOCUS MAP 27

Map ID Site Database(s) EPA ID Number

BROOKHURST MILL (Continued)

1000333109

Pollution Char: Not reported
 Remed Plan: Not reported
 Remed Action: Not reported
 Monitoring: Not reported
 Close Date: 1/12/1995
 Discover Date: 8/19/1994
 Enforcement Date: Not reported
 Review Date: Not reported
 Enter Date: 12/12/1994
 MTBE Date: Not reported
 GW Qualifies: Not reported
 Soil Qualifies: Not reported
 Max MTBE GW: Not reported
 Max MTBE Soil: Not reported
 County: Riverside
 Operator: Not reported
 Regional Board: 08
 Facility Status: Case Closed
 Substance: 12034
 Facility Contact: Not reported
 Interim: Not reported
 Oversight Program: LUST
 Latitude: 33.9134717
 Longitude: -117.4406165
 MTBE Concentration: 1
 MTBE Fuel: 0
 MTBE Tested: YES
 Staff: NOM
 Staff Initials: UNK
 Lead Agency: Local Agency
 Local Agency: 33000L
 Hydr Basin #: UPPER SANTA ANA VALL
 Beneficial: Not reported
 Priority: Not reported
 Cleanup Fund Id: Not reported
 Work Suspended: Not reported
 Local Case Num: 94714
 Case Number: 083302548T
 Qty Leaked: Not reported
 Abate Method: Excavate and Dispose - remove contaminated soil and dispose in approved site
 MTBE Class: *
 Summary: EXCAVATED TO 34' BELOW GRADE. 3 VERTICAL BORINGS DRILLED TO 40-50'.

LUST:

Region: RIVERSIDE
 Site Closed: Yes
 Employee ID: 2
 Facility ID: 94714
 Case Type: Soil only
 Status: 9

Cortese:

Region: CORTESE
 Facility Addr2: 3315 VAN BUREN BLVD

MAP FINDINGS
FOCUS MAP 27

Map ID Site Database(s) EPA ID Number

BROOKHURST MILL (Continued)

1000333109

CA FID UST:

Facility ID: 33002989
 Regulated By: UTNKA
 Regulated ID: 00067153
 Cortese Code: Not reported
 SIC Code: Not reported
 Facility Phone: 7146883511
 Mail To: Not reported
 Mailing Address: 3315 VAN BUREN BLVD
 Mailing Address 2: Not reported
 Mailing City,St,Zip: RIVERSIDE 92503
 Contact: Not reported
 Contact Phone: Not reported
 DUNS Number: Not reported
 NPDES Number: Not reported
 EPA ID: Not reported
 Comments: Not reported
 Status: Active

HIST UST:

Region: STATE
 Facility ID: 00000067153
 Facility Type: Other
 Other Type: FEED MFG. PLANT
 Total Tanks: 0003
 Contact Name: ROBERT FOGG
 Telephone: 7146883511
 Owner Name: BROOKHURST MILL, A CALIFORNIA
 Owner Address: 3315 VAN BUREN
 Owner City,St,Zip: RIVERSIDE, CA 92503

Tank Num: 001
 Container Num: 1-10000
 Year Installed: 1958
 Tank Capacity: 00010000
 Tank Used for: WASTE
 Type of Fuel: 4
 Tank Construction: Unkown centimeters
 Leak Detection: Visual, Stock Inventor

Tank Num: 002
 Container Num: 2-5000
 Year Installed: 1958
 Tank Capacity: 00005000
 Tank Used for: PRODUCT
 Type of Fuel: REGULAR
 Tank Construction: Not reported
 Leak Detection: Visual, Stock Inventor

Tank Num: 003
 Container Num: 3-2000
 Year Installed: 1958
 Tank Capacity: 00002000
 Tank Used for: PRODUCT
 Type of Fuel: DIESEL
 Tank Construction: Not reported

MAP FINDINGS
 FOCUS MAP 27

Map ID Site Database(s) EPA ID Number

BROOKHURST MILL (Continued)

1000333109

Leak Detection: Visual, Stock Inventor

EMI:

Year: 1987
 Carbon Monoxide Emissions Tons/Yr: 33
 Air Basin: SC
 Facility ID: 21170
 Air District Name: SC
 SIC Code: 723
 Air District Name: SOUTH COAST AQMD
 Community Health Air Pollution Info System: Not reported
 Consolidated Emission Reporting Rule: Not reported
 Total Organic Hydrocarbon Gases Tons/Yr: 0
 Reactive Organic Gases Tons/Yr: 0
 Carbon Monoxide Emissions Tons/Yr: 0
 NOX - Oxides of Nitrogen Tons/Yr: 0
 SOX - Oxides of Sulphur Tons/Yr: 0
 Particulate Matter Tons/Yr: 16
 Part. Matter 10 Micrometers & Smlr Tons/Yr: 5

Year: 1990
 Carbon Monoxide Emissions Tons/Yr: 33
 Air Basin: SC
 Facility ID: 21170
 Air District Name: SC
 SIC Code: 2048
 Air District Name: SOUTH COAST AQMD
 Community Health Air Pollution Info System: Not reported
 Consolidated Emission Reporting Rule: Not reported
 Total Organic Hydrocarbon Gases Tons/Yr: 0
 Reactive Organic Gases Tons/Yr: 0
 Carbon Monoxide Emissions Tons/Yr: 0
 NOX - Oxides of Nitrogen Tons/Yr: 0
 SOX - Oxides of Sulphur Tons/Yr: 0
 Particulate Matter Tons/Yr: 8
 Part. Matter 10 Micrometers & Smlr Tons/Yr: 2

Year: 1993
 Carbon Monoxide Emissions Tons/Yr: 33
 Air Basin: SC
 Facility ID: 21170
 Air District Name: SC
 SIC Code: 2048
 Air District Name: SOUTH COAST AQMD
 Community Health Air Pollution Info System: Not reported
 Consolidated Emission Reporting Rule: Not reported
 Total Organic Hydrocarbon Gases Tons/Yr: 0
 Reactive Organic Gases Tons/Yr: 0
 Carbon Monoxide Emissions Tons/Yr: 0
 NOX - Oxides of Nitrogen Tons/Yr: 0
 SOX - Oxides of Sulphur Tons/Yr: 0
 Particulate Matter Tons/Yr: 3
 Part. Matter 10 Micrometers & Smlr Tons/Yr: 1

Year: 1995
 Carbon Monoxide Emissions Tons/Yr: 33
 Air Basin: SC

MAP FINDINGS
FOCUS MAP 27

Map ID	Site	Database(s)	EPA ID Number
--------	------	-------------	---------------

BROOKHURST MILL (Continued)

1000333109

Facility ID: 21170
 Air District Name: SC
 SIC Code: 2048
 Air District Name: SOUTH COAST AQMD
 Community Health Air Pollution Info System: Not reported
 Consolidated Emission Reporting Rule: Not reported
 Total Organic Hydrocarbon Gases Tons/Yr: 0
 Reactive Organic Gases Tons/Yr: 0
 Carbon Monoxide Emissions Tons/Yr: 0
 NOX - Oxides of Nitrogen Tons/Yr: 0
 SOX - Oxides of Sulphur Tons/Yr: 0
 Particulate Matter Tons/Yr: 3
 Part. Matter 10 Micrometers & Smlr Tons/Yr: 1

Year: 2002
 Carbon Monoxide Emissions Tons/Yr: 33
 Air Basin: SC
 Facility ID: 21170
 Air District Name: SC
 SIC Code: 2048
 Air District Name: SOUTH COAST AQMD
 Community Health Air Pollution Info System: Not reported
 Consolidated Emission Reporting Rule: Not reported
 Total Organic Hydrocarbon Gases Tons/Yr: 0
 Reactive Organic Gases Tons/Yr: 0
 Carbon Monoxide Emissions Tons/Yr: 0
 NOX - Oxides of Nitrogen Tons/Yr: 0
 SOX - Oxides of Sulphur Tons/Yr: 0
 Particulate Matter Tons/Yr: 2
 Part. Matter 10 Micrometers & Smlr Tons/Yr: 0

Year: 2003
 Carbon Monoxide Emissions Tons/Yr: 33
 Air Basin: SC
 Facility ID: 21170
 Air District Name: SC
 SIC Code: 2048
 Air District Name: SOUTH COAST AQMD
 Community Health Air Pollution Info System: Not reported
 Consolidated Emission Reporting Rule: Not reported
 Total Organic Hydrocarbon Gases Tons/Yr: 0
 Reactive Organic Gases Tons/Yr: 0
 Carbon Monoxide Emissions Tons/Yr: 0
 NOX - Oxides of Nitrogen Tons/Yr: 0
 SOX - Oxides of Sulphur Tons/Yr: 0
 Particulate Matter Tons/Yr: 2
 Part. Matter 10 Micrometers & Smlr Tons/Yr: 0

Year: 2004
 Carbon Monoxide Emissions Tons/Yr: 33
 Air Basin: SC
 Facility ID: 21170
 Air District Name: SC
 SIC Code: 2048
 Air District Name: SOUTH COAST AQMD
 Community Health Air Pollution Info System: Not reported
 Consolidated Emission Reporting Rule: Not reported

MAP FINDINGS
FOCUS MAP 27

Map ID	Site	Database(s)	EPA ID Number
--------	------	-------------	---------------

BROOKHURST MILL (Continued)

1000333109

Total Organic Hydrocarbon Gases Tons/Yr:	0.004114
Reactive Organic Gases Tons/Yr:	0
Carbon Monoxide Emissions Tons/Yr:	0
NOX - Oxides of Nitrogen Tons/Yr:	0
SOX - Oxides of Sulphur Tons/Yr:	0
Particulate Matter Tons/Yr:	1.5146
Part. Matter 10 Micrometers & Smlr Tons/Yr:	0.43

CA WDS:

Facility ID:	Santa Ana River 331001650
Facility Type:	Not reported
Facility Status:	Active - Any facility with a continuous or seasonal discharge that is under Waste Discharge Requirements.
NPDES Number:	CAS000001 The 1st 2 characters designate the state. The remaining 7 are assigned by the Regional Board
Subregion:	8
Facility Telephone:	Not reported
Facility Contact:	Not reported
Agency Name:	BROOKHURST MILL CORP.
Agency Address:	Not reported
Agency City,St,Zip:	0
Agency Contact:	Not reported
Agency Telephone:	Not reported
Agency Type:	Not reported
SIC Code:	0
SIC Code 2:	Not reported
Primary Waste:	Not reported
Primary Waste Type:	Not reported
Secondary Waste:	Not reported
Secondary Waste Type:	Not reported
Design Flow:	0
Baseline Flow:	0
Reclamation:	Not reported
POTW:	Not reported
Treat To Water:	Minor Threat to Water Quality. A violation of a regional board order should cause a relatively minor impairment of beneficial uses compared to a major or minor threat. Not: All nurds without a TTWQ will be considered a minor threat to water quality unless coded at a higher Level. A Zero (0) may be used to code those NURDS that are found to represent no threat to water quality.
Complexity:	Category C - Facilities having no waste treatment systems, such as cooling water dischargers or those who must comply through best management practices, facilities with passive waste treatment and disposal systems, such as septic systems with subsurface disposal, or dischargers having waste storage systems with land disposal such as dairy waste ponds.

SWEEPS UST:

Status:	A
Comp Number:	67153
Number:	1
Board Of Equalization:	44-018505
Ref Date:	10-21-92
Act Date:	10-21-92
Created Date:	02-29-88
Tank Status:	A

MAP FINDINGS
FOCUS MAP 27

Map ID	Site	Database(s)	EPA ID Number
--------	------	-------------	---------------

BROOKHURST MILL (Continued)

1000333109

Owner Tank Id: 1-10000
Swrcb Tank Id: 33-000-067153-000001
Actv Date: 10-21-92
Capacity: 10000
Tank Use: M.V. FUEL
Stg: P
Content: DIESEL
Number Of Tanks: 3

Status: A
Comp Number: 67153
Number: 1
Board Of Equalization: 44-018505
Ref Date: 10-21-92
Act Date: 10-21-92
Created Date: 02-29-88
Tank Status: A

Owner Tank Id: 2-5000
Swrcb Tank Id: 33-000-067153-000002
Actv Date: 10-21-92
Capacity: 5000
Tank Use: M.V. FUEL
Stg: P
Content: LEADED
Number Of Tanks: Not reported

Status: A
Comp Number: 67153
Number: 1
Board Of Equalization: 44-018505
Ref Date: 10-21-92
Act Date: 10-21-92
Created Date: 02-29-88
Tank Status: A

Owner Tank Id: 3-2000
Swrcb Tank Id: 33-000-067153-000003
Actv Date: 10-21-92
Capacity: 2000
Tank Use: M.V. FUEL
Stg: P
Content: DIESEL
Number Of Tanks: Not reported

**907 W-H TANKLINES (CORONA)
3010 JOSHUA TREE ROAD
RIVERSIDE, CA 92503**

**ICIS 1010584832
N/A**

ICIS:
Enforcement Action ID: 09-2003-0004
FRS ID: 110013688394
Program ID: FRS 110013688394
Action Name: W-H TANKLINES (CORONA)
Facility Name: W-H TANKLINES (CORONA)
Facility Address: 3010 JOSHUA TREE ROAD
RIVERSIDE, California 92503
Enforcement Action Type: CERCLA 106 AO For Resp Action/Imm Haz
Facility County: RIVERSIDE
EPA Region #: 9

MAP FINDINGS
FOCUS MAP 27

Map ID	Site	Database(s)	EPA ID Number
	W-H TANKLINES (CORONA) (Continued)		1010584832
	Program ID: FRS 110013688394 Facility Name: W-H TANKLINES (CORONA) Address: 3010 JOSHUA TREE ROAD RIVERSIDE CA 92503 Tribal Indicator: No Fed Facility: Not reported NAIC Code: Not reported SIC Code: 4212 Program ID: FRS 110013688394 Facility Name: W-H TANKLINES (CORONA) Address: 3010 JOSHUA TREE ROAD RIVERSIDE CA 92503 Tribal Indicator: No Fed Facility: Not reported NAIC Code: Not reported SIC Code: 4953		
907	W-H TANKLINES (CORONA) 3010 JOSHUA TREE ROAD RIVERSIDE, CA 92503	FINDS	1006798450 110013688394
	FINDS: Other Pertinent Environmental Activity Identified at Site <p style="margin-left: 40px;">ICIS (Integrated Compliance Information System) is the Integrated Compliance Information System and provides a database that, when complete, will contain integrated Enforcement and Compliance information across most of EPA's programs. The vision for ICIS is to replace EPA's independent databases that contain Enforcement data with a single repository for that information. Currently, ICIS contains all Federal Administrative and Judicial enforcement actions. This information is maintained in ICIS by EPA in the Regional offices and its Headquarters. A future release of ICIS will replace the Permit Compliance System (PCS) which supports the NPDES and will integrate that information with Federal actions already in the system. ICIS also has the capability to track other activities occurring in the Region that support Compliance and Enforcement programs. These include; Incident Tracking, Compliance Assistance, and Compliance Monitoring.</p>		
908	2844 CARMA COURT RIVERSIDE, CA 92503	CHMIRS	S100276775 N/A
	CHMIRS: OES Incident Number: 9100461 OES notification: Not reported OES Date: Not reported OES Time: Not reported Incident Date: 30-MAY-91 Date Completed: 30-MAY-91 Property Use: 600 Agency Id Number: 33075 Agency Incident Number: 9107381 Time Notified: 2155 Time Completed: 2237		

MAP FINDINGS
FOCUS MAP 27

Map ID Site Database(s) EPA ID Number

(Continued)

S100276775

Surrounding Area: 400
 Estimated Temperature: 70
 Property Management: P
 Special Studies 1: Not reported
 Special Studies 2: Not reported
 Special Studies 3: Not reported
 Special Studies 4: Not reported
 Special Studies 5: Not reported
 Special Studies 6: Not reported
 More Than Two Substances Involved?: N
 Resp Agency Personel # Of Decontaminated: 0
 Responding Agency Personel # Of Injuries: 0
 Responding Agency Personel # Of Fatalities:0
 Others Number Of Decontaminated: 0
 Others Number Of Injuries: 0
 Others Number Of Fatalities: 0
 Vehicle Make/year: Not reported
 Vehicle License Number: Not reported
 Vehicle State: Not reported
 Vehicle Id Number: Not reported
 CA/DOT/PUC/ICC Number: Not reported
 Company Name: Not reported
 Reporting Officer Name/ID: JOHN MARTINEZ 59942
 Report Date: 30-MAY-91
 Comments: N
 Facility Telephone: 714 782-5331
 Waterway Involved: Not reported
 Waterway: Not reported
 Spill Site: Not reported
 Cleanup By: Not reported
 Containment: Not reported
 What Happened: Not reported
 Type: Not reported
 Measure: Not reported
 Other: Not reported
 Date/Time: Not reported
 Year: 88-92
 Agency: Not reported
 Incident Date: Not reported
 Admin Agency: Not reported
 Amount: Not reported
 Contained: Not reported
 Site Type: Not reported
 E Date: 08-JUL-92
 Substance: Not reported
 Quantity Released: Not reported
 BBLS: Not reported
 Cups: Not reported
 CUFT: Not reported
 Gallons: Not reported
 Grams: Not reported
 Pounds: Not reported
 Liters: Not reported
 Ounces: Not reported
 Pints: Not reported
 Quarts: Not reported
 Sheen: Not reported

MAP FINDINGS
FOCUS MAP 27

Map ID	Site	Database(s)	EPA ID Number
--------	------	-------------	---------------

(Continued)

S100276775

Tons:	Not reported
Unknown:	Not reported
Description:	Not reported
Evacuations:	Not reported
Number of Injuries:	Not reported
Number of Fatalities:	Not reported
Description:	Not reported

909

CHMIRS S100222162
N/A

9120 BAMBOO
RIVERSIDE, CA 92503

CHMIRS:

OES Incident Number:	9990763
OES notification:	Not reported
OES Date:	Not reported
OES Time:	Not reported
Incident Date:	13-MAY-88
Date Completed:	14-MAY-88
Property Use:	400
Agency Id Number:	33075
Agency Incident Number:	8806072
Time Notified:	2316
Time Completed:	149
Surrounding Area:	400
Estimated Temperature:	70
Property Management:	P
Special Studies 1:	Not reported
Special Studies 2:	Not reported
Special Studies 3:	Not reported
Special Studies 4:	Not reported
Special Studies 5:	Not reported
Special Studies 6:	Not reported
More Than Two Substances Involved?:	N
Resp Agncy Personel # Of Decontaminated:	Not reported
Responding Agency Personel # Of Injuries:	Not reported
Responding Agency Personel # Of Fatalities:	Not reported
Others Number Of Decontaminated:	Not reported
Others Number Of Injuries:	Not reported
Others Number Of Fatalities:	Not reported
Vehicle Make/year:	Not reported
Vehicle License Number:	Not reported
Vehicle State:	Not reported
Vehicle Id Number:	Not reported
CA/DOT/PUC/ICC Number:	Not reported
Company Name:	Not reported
Reporting Officer Name/ID:	C.R. JENSEN / R.E. NEFF
Report Date:	14-MAY-88
Comments:	Y
Facility Telephone:	714 782-5331
Waterway Involved:	Not reported
Waterway:	Not reported
Spill Site:	Not reported
Cleanup By:	Not reported
Containment:	Not reported
What Happened:	Not reported
Type:	Not reported
Measure:	Not reported

MAP FINDINGS
FOCUS MAP 27

Map ID Site Database(s) EPA ID Number

(Continued)

S100222162

Other: Not reported
Date/Time: Not reported
Year: 88-92
Agency: Not reported
Incident Date: Not reported
Admin Agency: Not reported
Amount: Not reported
Contained: Not reported
Site Type: Not reported
E Date: 02-MAR-89
Substance: Not reported
Quantity Released: Not reported
BBLs: Not reported
Cups: Not reported
CUFT: Not reported
Gallons: Not reported
Grams: Not reported
Pounds: Not reported
Liters: Not reported
Ounces: Not reported
Pints: Not reported
Quarts: Not reported
Sheen: Not reported
Tons: Not reported
Unknown: Not reported
Description: Not reported
Evacuations: Not reported
Number of Injuries: Not reported
Number of Fatalities: Not reported
Description: Not reported

909 **ROBERT PAULOS**
9130 BAMBOO
RIVERSIDE, CA 92503

HAZNET S104567834
N/A

HAZNET:
Gepaid: CAC001433172
Contact: ROBERT PAULOS
Telephone: 9097851074
Facility Addr2: Not reported
Mailing Name: Not reported
Mailing Address: 9130 BAMBOO
Mailing City,St,Zip: RIVERSIDE, CA 925030000
Gen County: Riverside
TSD EPA ID: CAD028409019
TSD County: Los Angeles
Waste Category: Unspecified solvent mixture Waste
Disposal Method: Treatment, Tank
Tons: 0.1042
Facility County: Riverside

MAP FINDINGS
FOCUS MAP 27

Map ID	Site	Database(s)	EPA ID Number
910	RIVERSIDE USD 2951 JACKSON ST RIVERSIDE, CA 92503 HAZNET: Gepaid: CAL000110074 Contact: DEBRA CAMPBELL-DIRECTOR Telephone: 9517887585 Facility Addr2: Not reported Mailing Name: Not reported Mailing Address: 3380 14TH ST Mailing City,St,Zip: RIVERSIDE, CA 925013810 Gen County: Riverside TSD EPA ID: CAD008364432 TSD County: Los Angeles Waste Category: Unspecified alkaline solution Disposal Method: Transfer Station Tons: Not reported Facility County: Not reported Gepaid: CAL000110074 Contact: BRIAN CALDWELL SFTY TECHNICIAN Telephone: 9517887286 Facility Addr2: Not reported Mailing Name: Not reported Mailing Address: 3380 14TH ST Mailing City,St,Zip: RIVERSIDE, CA 925013810 Gen County: Riverside TSD EPA ID: CAD008364432 TSD County: Los Angeles Waste Category: Laboratory waste chemicals Disposal Method: Transfer Station Tons: 0.35 Facility County: Riverside Gepaid: CAC002550341 Contact: ORIN WILLIAMS Telephone: 9097887102 Facility Addr2: Not reported Mailing Name: Not reported Mailing Address: 3070 WASHINGTON ST Mailing City,St,Zip: RIVERSIDE, CA 92503 Gen County: Riverside TSD EPA ID: Not reported TSD County: 99 Waste Category: Asbestos-containing waste Disposal Method: Not reported Tons: 33.71 Facility County: Not reported Gepaid: CAC002558842 Contact: RHONDA RITHMIRE Telephone: 9097887286 Facility Addr2: Not reported Mailing Name: Not reported Mailing Address: 3380 14TH ST Mailing City,St,Zip: RIVERSIDE, CA 92516 Gen County: Riverside TSD EPA ID: CAD008364432	HAZNET	S106086549 N/A

MAP FINDINGS
FOCUS MAP 27

Map ID	Site	Database(s)	EPA ID Number
--------	------	-------------	---------------

RIVERSIDE USD (Continued)

S106086549

TSD County: Riverside
Waste Category: Off-specification, aged, or surplus organics
Disposal Method: Treatment, Tank
Tons: 0
Facility County: Riverside

Gepaid: CAC002558842
Contact: RHONDA RITHMIRE
Telephone: 9097887286
Facility Addr2: Not reported
Mailing Name: Not reported
Mailing Address: 3380 14TH ST
Mailing City,St,Zip: RIVERSIDE, CA 92516
Gen County: Riverside
TSD EPA ID: CAD008364432
TSD County: Riverside
Waste Category: Liquids with mercury > 20 mg/l
Disposal Method: Transfer Station
Tons: 0
Facility County: Riverside

[Click this hyperlink](#) while viewing on your computer to access 8 additional CA_HAZNET: record(s) in the EDR Site Report.

**910 RIVERSIDE UNIFIED SCHOOL DISTRICT
2951 JACKSON STREET
RIVERSIDE, CA 92503**

**FINDS 1008239596
110021328115**

FINDS:

Other Pertinent Environmental Activity Identified at Site

The NEI (National Emissions Inventory) database contains information on stationary and mobile sources that emit criteria air pollutants and their precursors, as well as hazardous air pollutants (HAPs).

**910 ARLINGTON HIGH SCHOOL
2951 JACKSON STREET
RIVER SIDE, CA 92503**

**RCRA-SQG 1010313086
CAL000110074**

RCRA-SQG:

Date form received by agency: 05/05/2006
Facility name: ARLINGTON HIGH SCHOOL
Facility address: 2951 JACKSON STREET
RIVER SIDE, CA 92503
EPA ID: CAL000110074
Contact: BRIAN E CALDWELL
Contact address: Not reported
Not reported
Contact country: Not reported
Contact telephone: (951) 788-7286
Contact email: Not reported
EPA Region: 09
Classification: Small Small Quantity Generator
Description: Handler: generates more than 100 and less than 1000 kg of hazardous waste during any calendar month and accumulates less than 6000 kg of

MAP FINDINGS
FOCUS MAP 27

Map ID Site Database(s) EPA ID Number

ARLINGTON HIGH SCHOOL (Continued)

1010313086

hazardous waste at any time; or generates 100 kg or less of hazardous waste during any calendar month, and accumulates more than 1000 kg of hazardous waste at any time

Owner/Operator Summary:

Owner/operator name: RIVERSIDE UNIFIED SCHOOL DISTRICT
Owner/operator address: 3380 14TH ST. PO BOX 2800
RIVERSIDE, CA 92516
Owner/operator country: US
Owner/operator telephone: Not reported
Legal status: District
Owner/Operator Type: Owner
Owner/Op start date: 08/01/1973
Owner/Op end date: Not reported

Owner/operator name: RIVERSIDE UNIFIED SCHOOL DISTRICT
Owner/operator address: Not reported
Not reported
Owner/operator country: US
Owner/operator telephone: Not reported
Legal status: District
Owner/Operator Type: Operator
Owner/Op start date: 08/01/1973
Owner/Op end date: Not reported

Handler Activities Summary:

U.S. importer of hazardous waste: No
Mixed waste (haz. and radioactive): No
Recycler of hazardous waste: No
Transporter of hazardous waste: No
Treater, storer or disposer of HW: No
Underground injection activity: No
On-site burner exemption: No
Furnace exemption: No
Used oil fuel burner: No
Used oil processor: No
User oil refiner: No
Used oil fuel marketer to burner: No
Used oil Specification marketer: No
Used oil transfer facility: No
Used oil transporter: No
Off-site waste receiver: Commercial status unknown

Universal Waste Summary:

Waste type: Batteries
Accumulated waste on-site: No
Generated waste on-site: No

Waste type: Lamps
Accumulated waste on-site: No
Generated waste on-site: No

Waste type: Pesticides
Accumulated waste on-site: No
Generated waste on-site: No

MAP FINDINGS
FOCUS MAP 27

Map ID	Site	Database(s)	EPA ID Number
--------	------	-------------	---------------

ARLINGTON HIGH SCHOOL (Continued)

1010313086

Waste type: Thermostats
Accumulated waste on-site: No
Generated waste on-site: No

Historical Generators:

Date form received by agency: 05/05/2006
Facility name: ARLINGTON HIGH SCHOOL
Classification: Large Quantity Generator

Hazardous Waste Summary:

Waste code: D001
Waste name: IGNITABLE HAZARDOUS WASTES ARE THOSE WASTES WHICH HAVE A FLASHPOINT OF LESS THAN 140 DEGREES FAHRENHEIT AS DETERMINED BY A PENSLEY-MARTENS CLOSED CUP FLASH POINT TESTER. ANOTHER METHOD OF DETERMINING THE FLASH POINT OF A WASTE IS TO REVIEW THE MATERIAL SAFETY DATA SHEET, WHICH CAN BE OBTAINED FROM THE MANUFACTURER OR DISTRIBUTOR OF THE MATERIAL. LACQUER THINNER IS AN EXAMPLE OF A COMMONLY USED SOLVENT WHICH WOULD BE CONSIDERED AS IGNITABLE HAZARDOUS WASTE.

Waste code: D002
Waste name: A WASTE WHICH HAS A PH OF LESS THAN 2 OR GREATER THAN 12.5 IS CONSIDERED TO BE A CORROSIVE HAZARDOUS WASTE. SODIUM HYDROXIDE, A CAUSTIC SOLUTION WITH A HIGH PH, IS OFTEN USED BY INDUSTRIES TO CLEAN OR DEGREASE PARTS. HYDROCHLORIC ACID, A SOLUTION WITH A LOW PH, IS USED BY MANY INDUSTRIES TO CLEAN METAL PARTS PRIOR TO PAINTING. WHEN THESE CAUSTIC OR ACID SOLUTIONS BECOME CONTAMINATED AND MUST BE DISPOSED, THE WASTE WOULD BE A CORROSIVE HAZARDOUS WASTE.

Waste code: D003
Waste name: A MATERIAL IS CONSIDERED TO BE A REACTIVE HAZARDOUS WASTE IF IT IS NORMALLY UNSTABLE, REACTS VIOLENTLY WITH WATER, GENERATES TOXIC GASES WHEN EXPOSED TO WATER OR CORROSIVE MATERIALS, OR IF IT IS CAPABLE OF DETONATION OR EXPLOSION WHEN EXPOSED TO HEAT OR A FLAME. ONE EXAMPLE OF SUCH WASTE WOULD BY WASTE GUNPOWDER.

Waste code: D009
Waste name: MERCURY

Biennial Reports:

Last Biennial Reporting Year: 2005

Annual Waste Handled:

Waste code: D001
Waste name: IGNITABLE HAZARDOUS WASTES ARE THOSE WASTES WHICH HAVE A FLASHPOINT OF LESS THAN 140 DEGREES FAHRENHEIT AS DETERMINED BY A PENSLEY-MARTENS CLOSED CUP FLASH POINT TESTER. ANOTHER METHOD OF DETERMINING THE FLASH POINT OF A WASTE IS TO REVIEW THE MATERIAL SAFETY DATA SHEET, WHICH CAN BE OBTAINED FROM THE MANUFACTURER OR DISTRIBUTOR OF THE MATERIAL. LACQUER THINNER IS AN EXAMPLE OF A COMMONLY USED SOLVENT WHICH WOULD BE CONSIDERED AS IGNITABLE HAZARDOUS WASTE.

Amount (Lbs): 1085

Waste code: D002
Waste name: A WASTE WHICH HAS A PH OF LESS THAN 2 OR GREATER THAN 12.5 IS CONSIDERED TO BE A CORROSIVE HAZARDOUS WASTE. SODIUM HYDROXIDE, A CAUSTIC SOLUTION WITH A HIGH PH, IS OFTEN USED BY INDUSTRIES TO CLEAN

MAP FINDINGS
FOCUS MAP 27

Map ID Site Database(s) EPA ID Number

ARLINGTON HIGH SCHOOL (Continued)

1010313086

OR DEGREASE PARTS. HYDROCHLORIC ACID, A SOLUTION WITH A LOW PH, IS USED BY MANY INDUSTRIES TO CLEAN METAL PARTS PRIOR TO PAINTING. WHEN THESE CAUSTIC OR ACID SOLUTIONS BECOME CONTAMINATED AND MUST BE DISPOSED, THE WASTE WOULD BE A CORROSIVE HAZARDOUS WASTE.

Amount (Lbs): 70

Waste code: D003

Waste name: A MATERIAL IS CONSIDERED TO BE A REACTIVE HAZARDOUS WASTE IF IT IS NORMALLY UNSTABLE, REACTS VIOLENTLY WITH WATER, GENERATES TOXIC GASES WHEN EXPOSED TO WATER OR CORROSIVE MATERIALS, OR IF IT IS CAPABLE OF DETONATION OR EXPLOSION WHEN EXPOSED TO HEAT OR A FLAME. ONE EXAMPLE OF SUCH WASTE WOULD BY WASTE GUNPOWDER.

Amount (Lbs): 15

Waste code: D009

Waste name: MERCURY

Amount (Lbs): 10

Violation Status: No violations found

**910 RIVERSIDE UNIFIED SCHOOL DISTRICT
2951 JACKSON STREET
RIVERSIDE, CA 0**

**EMI S106838328
N/A**

EMI:

Year: 2001
Carbon Monoxide Emissions Tons/Yr: 33
Air Basin: SC
Facility ID: 24715
Air District Name: SC
SIC Code: 9999
Air District Name: SOUTH COAST AQMD
Community Health Air Pollution Info System: Y
Consolidated Emission Reporting Rule: Not reported
Total Organic Hydrocarbon Gases Tons/Yr: 3
Reactive Organic Gases Tons/Yr: 2
Carbon Monoxide Emissions Tons/Yr: 10
NOX - Oxides of Nitrogen Tons/Yr: 33
SOX - Oxides of Sulphur Tons/Yr: 0
Particulate Matter Tons/Yr: 2
Part. Matter 10 Micrometers & Smlr Tons/Yr: 1

Year: 2005
Carbon Monoxide Emissions Tons/Yr: 33
Air Basin: SC
Facility ID: 24715
Air District Name: SC
SIC Code: 8211
Air District Name: SOUTH COAST AQMD
Community Health Air Pollution Info System: Not reported
Consolidated Emission Reporting Rule: Not reported
Total Organic Hydrocarbon Gases Tons/Yr: 1.4312
Reactive Organic Gases Tons/Yr: .60425264
Carbon Monoxide Emissions Tons/Yr: 9.9262
NOX - Oxides of Nitrogen Tons/Yr: 26.397
SOX - Oxides of Sulphur Tons/Yr: .12855
Particulate Matter Tons/Yr: 1.6156
Part. Matter 10 Micrometers & Smlr Tons/Yr: 1.5546

MAP FINDINGS
FOCUS MAP 27

Map ID	Site	Database(s)	EPA ID Number
910	ARLINGTON HIGH SCHOOL 2951 JACKSON ST. RIVERSIDE, CA 92503 FINDS: Other Pertinent Environmental Activity Identified at Site Not reported NCES (National Center for Education Statistics) is the primary federal entity for collecting and analyzing data related to education in the United States and other nations and the institute of education sciences. RCRAInfo is a national information system that supports the Resource Conservation and Recovery Act (RCRA) program through the tracking of events and activities related to facilities that generate, transport, and treat, store, or dispose of hazardous waste. RCRAInfo allows RCRA program staff to track the notification, permit, compliance, and corrective action activities required under RCRA.	FINDS	1008301290 110021953670
910	RIVERSIDE USD 2951 JACKSON ST RIVERSIDE, CA 92503 HAZNET: Gepaid: CAC002558842 Contact: RHONDA RITHMIRE Telephone: 9097887286 Facility Addr2: Not reported Mailing Name: Not reported Mailing Address: 3380 14TH ST Mailing City,St,Zip: RIVERSIDE, CA 92516 Gen County: Riverside TSD EPA ID: Not reported TSD County: Los Angeles Waste Category: Other organic solids Disposal Method: Transfer Station Tons: 0.15 Facility County: Not reported	HAZNET	S106089933 N/A
910	2951 JACKSON RIVERSIDE, CA 92503 CHMIRS: OES Incident Number: 9010554 OES notification: Not reported OES Date: Not reported OES Time: Not reported Incident Date: 29-APR-90 Date Completed: 29-APR-90 Property Use: 200 Agency Id Number: 33075 Agency Incident Number: 9005866 Time Notified: 1421 Time Completed: 1852	CHMIRS	S100219781 N/A

MAP FINDINGS
FOCUS MAP 27

Map ID Site Database(s) EPA ID Number

(Continued)

S100219781

Surrounding Area: 400
 Estimated Temperature: 78
 Property Management: C
 Special Studies 1: Not reported
 Special Studies 2: Not reported
 Special Studies 3: Not reported
 Special Studies 4: Not reported
 Special Studies 5: Not reported
 Special Studies 6: Not reported
 More Than Two Substances Involved?: N
 Resp Agency Personel # Of Decontaminated: 0
 Responding Agency Personel # Of Injuries: 0
 Responding Agency Personel # Of Fatalities:0
 Others Number Of Decontaminated: 0
 Others Number Of Injuries: 0
 Others Number Of Fatalities: 0
 Vehicle Make/year: Not reported
 Vehicle License Number: Not reported
 Vehicle State: Not reported
 Vehicle Id Number: Not reported
 CA/DOT/PUC/ICC Number: Not reported
 Company Name: Not reported
 Reporting Officer Name/ID: CAPT. G. CASH #14762
 Report Date: 29-APR-90
 Comments: Y
 Facility Telephone: 714 782-5331
 Waterway Involved: Not reported
 Waterway: Not reported
 Spill Site: Not reported
 Cleanup By: Not reported
 Containment: Not reported
 What Happened: Not reported
 Type: Not reported
 Measure: Not reported
 Other: Not reported
 Date/Time: Not reported
 Year: 88-92
 Agency: Not reported
 Incident Date: Not reported
 Admin Agency: Not reported
 Amount: Not reported
 Contained: Not reported
 Site Type: Not reported
 E Date: 13-MAY-91
 Substance: Not reported
 Quantity Released: Not reported
 BBLS: Not reported
 Cups: Not reported
 CUFT: Not reported
 Gallons: Not reported
 Grams: Not reported
 Pounds: Not reported
 Liters: Not reported
 Ounces: Not reported
 Pints: Not reported
 Quarts: Not reported
 Sheen: Not reported

MAP FINDINGS
FOCUS MAP 27

Map ID	Site	Database(s)	EPA ID Number
	<p>(Continued)</p> <p>Tons: Not reported Unknown: Not reported Description: Not reported Evacuations: Not reported Number of Injuries: Not reported Number of Fatalities: Not reported Description: Not reported</p>		S100219781
910	<p>ARLINGTON HIGH SCHOOL 2941 JACKSON STREET RIVERSIDE, CA 92503</p> <p>HAZNET: Gepaid: CAL000113133 Contact: RIVERSIDE UNIFIED SCHOOL DIST Telephone: 9097887470 Facility Addr2: Not reported Mailing Name: Not reported Mailing Address: P O BOX 2800 Mailing City,St,Zip: RIVERSIDE, CA 925035799 Gen County: Riverside TSD EPA ID: AZD983476680 TSD County: 99 Waste Category: Polychlorinated biphenyls and material containing PCB's Disposal Method: Recycler Tons: .5003 Facility County: Riverside</p>	HAZNET	S102819407 N/A
911	<p>HOSPITALITY CLEANERS 2862 BRAGG ST RIVERSIDE, CA 92503</p> <p>HAZNET: Gepaid: CAL000047790 Contact: MIKHAIL MICHAEL Telephone: 0000000000 Facility Addr2: Not reported Mailing Name: Not reported Mailing Address: 2009 S DINERS CT Mailing City,St,Zip: SAN-BERNARDINO, CA 924080000 Gen County: San Bernardino TSD EPA ID: CAD009452657 TSD County: San Mateo Waste Category: Solids or sludges with halogenated organic compounds > 1000mg/kg Disposal Method: Disposal, Other Tons: .6500 Facility County: San Bernardino</p> <p>Gepaid: CAL000047790 Contact: MIKHAIL MICHAEL Telephone: 0000000000 Facility Addr2: Not reported Mailing Name: Not reported Mailing Address: 2009 S DINERS CT Mailing City,St,Zip: SAN-BERNARDINO, CA 924080000 Gen County: San Bernardino</p>	HAZNET DRYCLEANERS	S100864228 N/A

MAP FINDINGS
FOCUS MAP 27

Map ID Site Database(s) EPA ID Number

HOSPITALITY CLEANERS (Continued)

S100864228

TSD EPA ID: CAD009452657
TSD County: San Mateo
Waste Category: Liquids with halogenated organic compounds > 1000 mg/l
Disposal Method: Recycler
Tons: .2500
Facility County: San Bernardino

Gepaid: CAL000047790
Contact: MIKHAIL MICHAEL
Telephone: 0000000000
Facility Addr2: Not reported
Mailing Name: Not reported
Mailing Address: 2009 S DINERS CT
Mailing City,St,Zip: SAN-BERNARDINO, CA 924080000
Gen County: San Bernardino
TSD EPA ID: CAD009452657
TSD County: San Mateo
Waste Category: Solids or sludges with halogenated organic compounds > 1000mg/kg
Disposal Method: Disposal, Other
Tons: .6000
Facility County: San Bernardino

Gepaid: CAL000047790
Contact: MIKHAIL MICHAEL
Telephone: 0000000000
Facility Addr2: Not reported
Mailing Name: Not reported
Mailing Address: 2009 S DINERS CT
Mailing City,St,Zip: SAN-BERNARDINO, CA 924080000
Gen County: San Bernardino
TSD EPA ID: CAD009452657
TSD County: San Mateo
Waste Category: Solids or sludges with halogenated organic compounds > 1000mg/kg
Disposal Method: Recycler
Tons: .3000
Facility County: San Bernardino

Gepaid: CAL000047790
Contact: MIKHAIL MICHAEL
Telephone: 0000000000
Facility Addr2: Not reported
Mailing Name: Not reported
Mailing Address: 2009 S DINERS CT
Mailing City,St,Zip: SAN-BERNARDINO, CA 924080000
Gen County: San Bernardino
TSD EPA ID: CAD981397417
TSD County: Los Angeles
Waste Category: Halogenated solvents (chloroform, methyl chloride, perchloroethylene, etc.)
Disposal Method: Recycler
Tons: .7780
Facility County: San Bernardino

[Click this hyperlink](#) while viewing on your computer to access 3 additional CA_HAZNET: record(s) in the EDR Site Report.

MAP FINDINGS
FOCUS MAP 27

Map ID	Site	Database(s)	EPA ID Number
--------	------	-------------	---------------

HOSPITALITY CLEANERS (Continued)

S100864228

CLEANERS:

EPA Id: CAL000047790
 NAICS Code: Not reported
 NAICS Description: Not reported
 Create Date: 4/2/1991
 Facility Active: No
 Inactive Date: 1/1/1900
 Facility Addr2: Not reported
 Mailing Name: Not reported
 Mailing Address: 2009 S DINERS CT
 Mailing Address 2: Not reported
 Mailing State: CA
 Mailing Zip: 924080000
 Region Code: 4
 Owner Name: MIKHAIL MICHAEL
 Owner Address: --
 Owner Address 2: Not reported
 Owner Telephone: 0
 Owner Fax Number: Not reported
 Contact Name: INACTIVE 8-15-96 PER ALBERT
 Contact Address: RAMZY (909) 381-9775
 Contact Address 2: Not reported
 Contact Telephone: --
 Contact Fax Number: Not reported
 SIC Description: Not reported

912

**VAN BUREN LLC
3265 VAN BUREN BLVD
RIVERSIDE, CA 92503**

**HAZNET S108757325
N/A**

HAZNET:

Gepaid: CAL000306107
 Contact: JOHN W MILLER
 Telephone: 9516825454
 Facility Addr2: Not reported
 Mailing Name: Not reported
 Mailing Address: 5029 LAMART DR
 Mailing City,St,Zip: RIVERSIDE, CA 925070605
 Gen County: Fresno
 TSD EPA ID: CAD981696420
 TSD County: Los Angeles
 Waste Category: Waste oil and mixed oil
 Disposal Method: Transfer Station
 Tons: 8.34
 Facility County: Fresno

MAP FINDINGS
FOCUS MAP 27

Map ID	Site	Database(s)	EPA ID Number
912	ABC IMPORT AUTO SERVICE_ & REPAIR 3265 VAN BUREN RIVERSIDE, CA 92503	HAZNET	S103653004 N/A
	HAZNET: Gepaid: CAL000111828 Contact: STEVE CERVINO/SOLE OWNER Telephone: 0000000000 Facility Addr2: Not reported Mailing Name: Not reported Mailing Address: 3265 VAN BUREN BLVD STE E Mailing City,St,Zip: RIVERSIDE, CA 925030000 Gen County: Riverside TSD EPA ID: CAD089446710 TSD County: Los Angeles Waste Category: Aqueous solution with 10% or more total organic residues Disposal Method: Transfer Station Tons: .2293 Facility County: Riverside		
	Gepaid: CAL000111828 Contact: STEVE CERVINO/SOLE OWNER Telephone: 0000000000 Facility Addr2: Not reported Mailing Name: Not reported Mailing Address: 3265 VAN BUREN BLVD STE E Mailing City,St,Zip: RIVERSIDE, CA 925030000 Gen County: Riverside TSD EPA ID: CAT080013352 TSD County: Los Angeles Waste Category: Unspecified aqueous solution Disposal Method: Recycler Tons: .2293 Facility County: Riverside		
	Gepaid: CAL000111828 Contact: STEVE CERVINO/SOLE OWNER Telephone: 0000000000 Facility Addr2: Not reported Mailing Name: Not reported Mailing Address: 3265 VAN BUREN BLVD STE E Mailing City,St,Zip: RIVERSIDE, CA 925030000 Gen County: Riverside TSD EPA ID: CAD089446710 TSD County: Los Angeles Waste Category: Aqueous solution with 10% or more total organic residues Disposal Method: Transfer Station Tons: .2293 Facility County: Riverside		

MAP FINDINGS
FOCUS MAP 27

Map ID	Site	Database(s)	EPA ID Number
--------	------	-------------	---------------

912	AMERICAN INDEPENDENT 3265 VAN BUREN RIVERSIDE, CA 92503	RCRA-SQG FINDS HAZNET	1000596430 CAD983604018
-----	--	--------------------------------------	------------------------------------

RCRA-SQG:

Date form received by agency: 08/26/1991
 Facility name: AMERICAN INDEPENDENT
 Facility address: 3265 VAN BUREN
 RIVERSIDE, CA 92503
 EPA ID: CAD983604018
 Contact: RICHARD DEANDERO
 Contact address: 3265 VAN BUREN
 RIVERSIDE, CA 92503
 Contact country: US
 Contact telephone: (714) 688-9988
 Contact email: Not reported
 EPA Region: 09
 Classification: Small Small Quantity Generator
 Description: Handler: generates more than 100 and less than 1000 kg of hazardous waste during any calendar month and accumulates less than 6000 kg of hazardous waste at any time; or generates 100 kg or less of hazardous waste during any calendar month, and accumulates more than 1000 kg of hazardous waste at any time

Owner/Operator Summary:

Owner/operator name: RICHARD DEANDERO HERMAN ECKHOF
 Owner/operator address: 28946 CAPANO BAY CRT
 MENIFEE, CA 92584
 Owner/operator country: Not reported
 Owner/operator telephone: (714) 688-9988
 Legal status: Private
 Owner/Operator Type: Owner
 Owner/Op start date: Not reported
 Owner/Op end date: Not reported

Handler Activities Summary:

U.S. importer of hazardous waste: Unknown
 Mixed waste (haz. and radioactive): Unknown
 Recycler of hazardous waste: No
 Transporter of hazardous waste: No
 Treater, storer or disposer of HW: No
 Underground injection activity: No
 On-site burner exemption: Unknown
 Furnace exemption: Unknown
 Used oil fuel burner: No
 Used oil processor: No
 User oil refiner: No
 Used oil fuel marketer to burner: No
 Used oil Specification marketer: No
 Used oil transfer facility: No
 Used oil transporter: No
 Off-site waste receiver: Commercial status unknown

Violation Status: No violations found

FINDS:

Other Pertinent Environmental Activity Identified at Site

RCRAInfo is a national information system that supports the Resource

MAP FINDINGS
FOCUS MAP 27

Map ID Site Database(s) EPA ID Number

AMERICAN INDEPENDENT (Continued)

1000596430

Conservation and Recovery Act (RCRA) program through the tracking of events and activities related to facilities that generate, transport, and treat, store, or dispose of hazardous waste. RCRAInfo allows RCRA program staff to track the notification, permit, compliance, and corrective action activities required under RCRA.

HAZNET:

Gepaid: CAD983604018
Contact: RICHARD DEANDERO HERMAN ECKHOF
Telephone: 7146889988
Facility Addr2: Not reported
Mailing Name: Not reported
Mailing Address: 3265 VAN BUREN
Mailing City,St,Zip: RIVERSIDE, CA 925030000
Gen County: Riverside
TSD EPA ID: CAT000613893
TSD County: Los Angeles
Waste Category: Aqueous solution with less than 10% total organic residues
Disposal Method: Transfer Station
Tons: 0.713
Facility County: Riverside

Gepaid: CAD983604018
Contact: RICHARD DEANDERO HERMAN ECKHOF
Telephone: 7146889988
Facility Addr2: Not reported
Mailing Name: Not reported
Mailing Address: 3265 VAN BUREN
Mailing City,St,Zip: RIVERSIDE, CA 925030000
Gen County: Riverside
TSD EPA ID: CAT000613927
TSD County: San Bernardino
Waste Category: Aqueous solution with less than 10% total organic residues
Disposal Method: Transfer Station
Tons: 2.3141
Facility County: Riverside

Gepaid: CAD983604018
Contact: RICHARD DEANDERO HERMAN ECKHOF
Telephone: 7146889988
Facility Addr2: Not reported
Mailing Name: Not reported
Mailing Address: 3265 VAN BUREN
Mailing City,St,Zip: RIVERSIDE, CA 925030000
Gen County: Riverside
TSD EPA ID: CAT000613927
TSD County: San Bernardino
Waste Category: Aqueous solution with less than 10% total organic residues
Disposal Method: Transfer Station
Tons: .2751
Facility County: Riverside

MAP FINDINGS
FOCUS MAP 27

Map ID	Site	Database(s)	EPA ID Number
912	VAN BUREN COMMERCE CENTER 3265 VAN BUREN ST RIVERSIDE, CA 92503	HAZNET	S103994109 N/A
	HAZNET: Gepaid: CAL000076668 Contact: PARSONS ROY Telephone: 0000000000 Facility Addr2: Not reported Mailing Name: Not reported Mailing Address: 636 BAKER ST Mailing City,St,Zip: COSTA MESA, CA 926264433 Gen County: Riverside TSD EPA ID: CAT080025711 TSD County: San Bernardino Waste Category: Waste oil and mixed oil Disposal Method: Recycler Tons: 11.2590 Facility County: Riverside		
	Gepaid: CAL000076668 Contact: BRUCE PARSONS, MANAGER Telephone: 7144382244 Facility Addr2: Not reported Mailing Name: Not reported Mailing Address: 636 BAKER ST Mailing City,St,Zip: COSTA MESA, CA 926264433 Gen County: Riverside TSD EPA ID: Not reported TSD County: Los Angeles Waste Category: Unspecified sludge waste Disposal Method: Disposal, Land Fill Tons: 0.35 Facility County: Not reported		
	Gepaid: CAL000076668 Contact: PARSONS ROY Telephone: 0000000000 Facility Addr2: Not reported Mailing Name: Not reported Mailing Address: 636 BAKER ST Mailing City,St,Zip: COSTA MESA, CA 926264433 Gen County: Riverside TSD EPA ID: CAD099452708 TSD County: Los Angeles Waste Category: Unspecified oil-containing waste Disposal Method: Recycler Tons: 3.5445 Facility County: Riverside		
	Gepaid: CAL000076668 Contact: PARSONS ROY Telephone: 0000000000 Facility Addr2: Not reported Mailing Name: Not reported Mailing Address: 636 BAKER ST Mailing City,St,Zip: COSTA MESA, CA 926264433 Gen County: Riverside TSD EPA ID: CAD981696420		

MAP FINDINGS
FOCUS MAP 27

Map ID	Site	Database(s)	EPA ID Number
--------	------	-------------	---------------

VAN BUREN COMMERCE CENTER (Continued)

S103994109

TSD County: Los Angeles
Waste Category: Oil/water separation sludge
Disposal Method: Transfer Station
Tons: 11.6760
Facility County: Riverside

Gepaid: CAL000076668
Contact: PARSONS ROY
Telephone: 0000000000
Facility Addr2: Not reported
Mailing Name: Not reported
Mailing Address: 636 BAKER ST
Mailing City,St,Zip: COSTA MESA, CA 926264433
Gen County: Riverside
TSD EPA ID: CAT080013352
TSD County: Los Angeles
Waste Category: Oil/water separation sludge
Disposal Method: Recycler
Tons: 1.3552
Facility County: Riverside

[Click this hyperlink](#) while viewing on your computer to access additional CA_HAZNET: detail in the EDR Site Report.

**912 AMERICAN INDEPENDENT REPAIR
3265 VAN BUREN
RIVERSIDE, CA 92503**

**HAZNET S103949854
N/A**

HAZNET:
Gepaid: CAL000009525
Contact: RICHARD L DE ANDERO
Telephone: 0000000000
Facility Addr2: Not reported
Mailing Name: Not reported
Mailing Address: 3265 VAN BUREN
Mailing City,St,Zip: RIVERSIDE, CA 925030000
Gen County: Riverside
TSD EPA ID: CAT080013352
TSD County: Los Angeles
Waste Category: Oil/water separation sludge
Disposal Method: Recycler
Tons: .2085
Facility County: Riverside

**912 AUTOMOTIVE TECHNICAL SERVICE
3265 VAN BUREN BLVD
RIVERSIDE, CA 92503**

**HAZNET S100937396
N/A**

HAZNET:
Gepaid: CAL000009526
Contact: STEVEN BERARDINELLI
Telephone: 0000000000
Facility Addr2: Not reported
Mailing Name: Not reported
Mailing Address: 3265 VAN BUREN BLVD STE A
Mailing City,St,Zip: RIVERSIDE, CA 925030000

MAP FINDINGS
FOCUS MAP 27

Map ID Site Database(s) EPA ID Number

AUTOMOTIVE TECHNICAL SERVICE (Continued)

S100937396

Gen County: Riverside
TSD EPA ID: CAD982444481
TSD County: San Bernardino
Waste Category: Unspecified oil-containing waste
Disposal Method: Transfer Station
Tons: .1500
Facility County: Riverside

Gepaid: CAL000009526
Contact: STEVEN BERARDINELLI
Telephone: 0000000000
Facility Addr2: Not reported
Mailing Name: Not reported
Mailing Address: 3265 VAN BUREN BLVD STE A
Mailing City,St,Zip: RIVERSIDE, CA 925030000
Gen County: Riverside
TSD EPA ID: CAD099452708
TSD County: Los Angeles
Waste Category: Aqueous solution with less than 10% total organic residues
Disposal Method: Recycler
Tons: .3336
Facility County: Riverside

Gepaid: CAL000009526
Contact: STEVEN BERARDINELLI
Telephone: 0000000000
Facility Addr2: Not reported
Mailing Name: Not reported
Mailing Address: 3265 VAN BUREN BLVD STE A
Mailing City,St,Zip: RIVERSIDE, CA 925030000
Gen County: Riverside
TSD EPA ID: CAD093459485
TSD County: Fresno
Waste Category: Unspecified solvent mixture Waste
Disposal Method: Transfer Station
Tons: .0166
Facility County: Riverside

Gepaid: CAL000009526
Contact: STEVEN BERARDINELLI
Telephone: 0000000000
Facility Addr2: Not reported
Mailing Name: Not reported
Mailing Address: 3265 VAN BUREN BLVD STE A
Mailing City,St,Zip: RIVERSIDE, CA 925030000
Gen County: Riverside
TSD EPA ID: CAD093459485
TSD County: Fresno
Waste Category: Unspecified solvent mixture Waste
Disposal Method: Not reported
Tons: .0166
Facility County: Riverside

[Click this hyperlink](#) while viewing on your computer to access
-1 additional CA_HAZNET: record(s) in the EDR Site Report.

MAP FINDINGS
FOCUS MAP 27

Map ID	Site	Database(s)	EPA ID Number
912	RAMONA AUTO SERVICES, INC. 3255 VAN BUREN BLVD RIVERSIDE, CA 92503	FINDS	1007677786 110017947481
	FINDS: Other Pertinent Environmental Activity Identified at Site		
	UORS (California - Used Oil Recycling System). California Integrated Waste Management Board (CIWMB) helps communities establish and promote convenient collection opportunities for used oil and used oil filters.		
912	RAMONA AUTO SERVICES INC 3255 VAN BUREN BLVD. RIVERSIDE, CA 92503	HAZNET	S102821902 N/A
	HAZNET:		
	Gepaid: CAL000124008 Contact: RAMONA AUTO SERVICES INC Telephone: 9096524363 Facility Addr2: Not reported Mailing Name: Not reported Mailing Address: PO BOX 960 Mailing City,St,Zip: HEMET, CA 925460960 Gen County: Riverside TSD EPA ID: CAD981696420 TSD County: Los Angeles Waste Category: Aqueous solution with less than 10% total organic residues Disposal Method: Transfer Station Tons: .4586 Facility County: Riverside		
	Gepaid: CAL000124008 Contact: RAMONA AUTO SERVICES INC Telephone: 9096524363 Facility Addr2: Not reported Mailing Name: Not reported Mailing Address: PO BOX 960 Mailing City,St,Zip: HEMET, CA 925460960 Gen County: Riverside TSD EPA ID: CAD981696420 TSD County: Los Angeles Waste Category: Aqueous solution with less than 10% total organic residues Disposal Method: Transfer Station Tons: .6254 Facility County: Riverside		
	Gepaid: CAL000124008 Contact: DAVID HERESKY/MANAGER Telephone: 9097858590 Facility Addr2: Not reported Mailing Name: Not reported Mailing Address: PO BOX 960 Mailing City,St,Zip: HEMET, CA 925460960 Gen County: Riverside TSD EPA ID: CAD981696420 TSD County: Los Angeles Waste Category: Waste oil and mixed oil Disposal Method: Recycler Tons: 6.25		

MAP FINDINGS
FOCUS MAP 27

Map ID	Site	Database(s)	EPA ID Number
--------	------	-------------	---------------

RAMONA AUTO SERVICES INC (Continued)

S102821902

Facility County: Not reported

Gepaid: CAL000124008
Contact: RAMONA AUTO SERVICES INC
Telephone: 9096524363
Facility Addr2: Not reported
Mailing Name: Not reported
Mailing Address: PO BOX 960
Mailing City,St,Zip: HEMET, CA 925460960
Gen County: Riverside
TSD EPA ID: CAD981696420
TSD County: Los Angeles
Waste Category: Aqueous solution with less than 10% total organic residues
Disposal Method: Transfer Station
Tons: .2293
Facility County: Riverside

Gepaid: CAL000124008
Contact: RAMONA AUTO SERVICES INC
Telephone: 9096524363
Facility Addr2: Not reported
Mailing Name: Not reported
Mailing Address: PO BOX 960
Mailing City,St,Zip: HEMET, CA 925460960
Gen County: Riverside
TSD EPA ID: CAD981696420
TSD County: Los Angeles
Waste Category: Aqueous solution with less than 10% total organic residues
Disposal Method: Transfer Station
Tons: 0.5838
Facility County: Riverside

[Click this hyperlink](#) while viewing on your computer to access
3 additional CA_HAZNET: record(s) in the EDR Site Report.

912

**CUSTOM LINE AUTO BODY
3211 VAN BUREN BLVD
RIVERSIDE, CA 92503**

**RCRA-SQG 1000415918
FINDS CAD982492837
HAZNET
EMI**

RCRA-SQG:
Date form received by agency: 06/27/1990
Facility name: CUSTOM LINE AUTO BODY
Facility address: 3211 VAN BUREN BLVD
RIVERSIDE, CA 92503
EPA ID: CAD982492837
Contact: ENVIRONMENTAL MANAGER
Contact address: 3211 VAN BUREN BLVD
RIVERSIDE, CA 92503
Contact country: US
Contact telephone: (714) 359-6322
Contact email: Not reported
EPA Region: 09
Classification: Small Small Quantity Generator
Description: Handler: generates more than 100 and less than 1000 kg of hazardous waste during any calendar month and accumulates less than 6000 kg of hazardous waste at any time; or generates 100 kg or less of hazardous waste during any calendar month, and accumulates more than 1000 kg of

MAP FINDINGS
FOCUS MAP 27

Map ID Site Database(s) EPA ID Number

CUSTOM LINE AUTO BODY (Continued)

1000415918

hazardous waste at any time

Owner/Operator Summary:

Owner/operator name: ROBERT & CATHY BUDEL
Owner/operator address: NOT REQUIRED
NOT REQUIRED, ME 99999
Owner/operator country: Not reported
Owner/operator telephone: (415) 555-1212
Legal status: Private
Owner/Operator Type: Owner
Owner/Op start date: Not reported
Owner/Op end date: Not reported

Owner/operator name: NOT REQUIRED
Owner/operator address: NOT REQUIRED
NOT REQUIRED, ME 99999
Owner/operator country: Not reported
Owner/operator telephone: (415) 555-1212
Legal status: Private
Owner/Operator Type: Operator
Owner/Op start date: Not reported
Owner/Op end date: Not reported

Handler Activities Summary:

U.S. importer of hazardous waste: Unknown
Mixed waste (haz. and radioactive): Unknown
Recycler of hazardous waste: No
Transporter of hazardous waste: No
Treater, storer or disposer of HW: No
Underground injection activity: No
On-site burner exemption: Unknown
Furnace exemption: Unknown
Used oil fuel burner: No
Used oil processor: No
User oil refiner: No
Used oil fuel marketer to burner: No
Used oil Specification marketer: No
Used oil transfer facility: No
Used oil transporter: No
Off-site waste receiver: Commercial status unknown

Violation Status: No violations found

FINDS:

Other Pertinent Environmental Activity Identified at Site

RCRAInfo is a national information system that supports the Resource Conservation and Recovery Act (RCRA) program through the tracking of events and activities related to facilities that generate, transport, and treat, store, or dispose of hazardous waste. RCRAInfo allows RCRA program staff to track the notification, permit, compliance, and corrective action activities required under RCRA.

HAZNET:

Gepaid: CAD982492837

MAP FINDINGS
FOCUS MAP 27

Map ID Site Database(s) EPA ID Number

CUSTOM LINE AUTO BODY (Continued)

1000415918

Contact: ROBERT & CATHY BUDEL
 Telephone: 4155551212
 Facility Addr2: Not reported
 Mailing Name: Not reported
 Mailing Address: 3211 VAN BUREN BLVD
 Mailing City,St,Zip: RIVERSIDE, CA 925035640
 Gen County: Riverside
 TSD EPA ID: CAD008252405
 TSD County: Los Angeles
 Waste Category: Unspecified solvent mixture Waste
 Disposal Method: Not reported
 Tons: .0917
 Facility County: Riverside

Gepaid: CAD982492837
 Contact: ROBERT & CATHY BUDEL
 Telephone: 4155551212
 Facility Addr2: Not reported
 Mailing Name: Not reported
 Mailing Address: 3211 VAN BUREN BLVD
 Mailing City,St,Zip: RIVERSIDE, CA 925035640
 Gen County: Riverside
 TSD EPA ID: CAD008252405
 TSD County: Los Angeles
 Waste Category: Unspecified solvent mixture Waste
 Disposal Method: Recycler
 Tons: .8421
 Facility County: Riverside

Gepaid: CAD982492837
 Contact: ROBERT & CATHY BUDEL
 Telephone: 4155551212
 Facility Addr2: Not reported
 Mailing Name: Not reported
 Mailing Address: 3211 VAN BUREN BLVD
 Mailing City,St,Zip: RIVERSIDE, CA 925035640
 Gen County: Riverside
 TSD EPA ID: CAT080013352
 TSD County: Los Angeles
 Waste Category: Unspecified aqueous solution
 Disposal Method: Recycler
 Tons: .2293
 Facility County: Riverside

Gepaid: CAD982492837
 Contact: ROBERT & CATHY BUDEL
 Telephone: 4155551212
 Facility Addr2: Not reported
 Mailing Name: Not reported
 Mailing Address: 3211 VAN BUREN BLVD
 Mailing City,St,Zip: RIVERSIDE, CA 925035640
 Gen County: Riverside
 TSD EPA ID: CAD008252405
 TSD County: Los Angeles
 Waste Category: Aqueous solution with 10% or more total organic residues
 Disposal Method: Recycler
 Tons: .1250

MAP FINDINGS
FOCUS MAP 27

Map ID Site Database(s) EPA ID Number

CUSTOM LINE AUTO BODY (Continued)

1000415918

Facility County: Riverside
 Gepaid: CAD982492837
 Contact: ROBERT & CATHY BUDEL
 Telephone: 4155551212
 Facility Addr2: Not reported
 Mailing Name: Not reported
 Mailing Address: 3211 VAN BUREN BLVD
 Mailing City,St,Zip: RIVERSIDE, CA 925035640
 Gen County: Riverside
 TSD EPA ID: CAT080013352
 TSD County: Los Angeles
 Waste Category: Aqueous solution with 10% or more total organic residues
 Disposal Method: Recycler
 Tons: .4586
 Facility County: Riverside

[Click this hyperlink](#) while viewing on your computer to access
6 additional CA_HAZNET: record(s) in the EDR Site Report.

EMI:

Year:	1987
Carbon Monoxide Emissions Tons/Yr:	33
Air Basin:	SC
Facility ID:	39676
Air District Name:	SC
SIC Code:	7538
Air District Name:	SOUTH COAST AQMD
Community Health Air Pollution Info System:	Not reported
Consolidated Emission Reporting Rule:	Not reported
Total Organic Hydrocarbon Gases Tons/Yr:	3
Reactive Organic Gases Tons/Yr:	3
Carbon Monoxide Emissions Tons/Yr:	0
NOX - Oxides of Nitrogen Tons/Yr:	0
SOX - Oxides of Sulphur Tons/Yr:	0
Particulate Matter Tons/Yr:	0
Part. Matter 10 Micrometers & Smlr Tons/Yr:	0
Year:	1990
Carbon Monoxide Emissions Tons/Yr:	33
Air Basin:	SC
Facility ID:	39676
Air District Name:	SC
SIC Code:	7538
Air District Name:	SOUTH COAST AQMD
Community Health Air Pollution Info System:	Not reported
Consolidated Emission Reporting Rule:	Not reported
Total Organic Hydrocarbon Gases Tons/Yr:	2
Reactive Organic Gases Tons/Yr:	1
Carbon Monoxide Emissions Tons/Yr:	0
NOX - Oxides of Nitrogen Tons/Yr:	0
SOX - Oxides of Sulphur Tons/Yr:	0
Particulate Matter Tons/Yr:	0
Part. Matter 10 Micrometers & Smlr Tons/Yr:	0

MAP FINDINGS
FOCUS MAP 27

Map ID	Site	Database(s)	EPA ID Number
913	R.C. & SONS EQUIPMENT INC 9688 INDIANA AVE RIVERSIDE, CA 92504	HAZNET	S106092045 N/A
	HAZNET: Gepaid: CAL000220843 Contact: JANICE CLARK Telephone: 9097855145 Facility Addr2: Not reported Mailing Name: Not reported Mailing Address: PO BOX 8126 Mailing City,St,Zip: RIVERSIDE, CA 925158126 Gen County: Riverside TSD EPA ID: Not reported TSD County: Los Angeles Waste Category: Oil/water separation sludge Disposal Method: Recycler Tons: 4.04 Facility County: Not reported		
	Gepaid: CAL000220843 Contact: JANICE CLARK Telephone: 9097855145 Facility Addr2: Not reported Mailing Name: Not reported Mailing Address: PO BOX 8126 Mailing City,St,Zip: RIVERSIDE, CA 925158126 Gen County: Riverside TSD EPA ID: CAT000613927 TSD County: Riverside Waste Category: Aqueous solution with less than 10% total organic residues Disposal Method: Transfer Station Tons: 0.12 Facility County: Riverside		
	Gepaid: CAL000220843 Contact: JANICE CLARK Telephone: 9097855145 Facility Addr2: Not reported Mailing Name: Not reported Mailing Address: PO BOX 8126 Mailing City,St,Zip: RIVERSIDE, CA 925158126 Gen County: Riverside TSD EPA ID: CAT000613927 TSD County: San Bernardino Waste Category: Aqueous solution with less than 10% total organic residues Disposal Method: Transfer Station Tons: 0.58 Facility County: Not reported		

MAP FINDINGS
FOCUS MAP 27

Map ID	Site	Database(s)	EPA ID Number
913	OWENS CORNING - FABWEL 9700 INDIANA AVE RIVERSIDE, CA 92503 HAZNET: Gepaid: CAL000303167 Contact: JOE JUREK Telephone: 9513438787 Facility Addr2: Not reported Mailing Name: Not reported Mailing Address: 9700 INDIANA AVE Mailing City,St,Zip: RIVERSIDE, CA 925035563 Gen County: Riverside TSD EPA ID: CAD980884183 TSD County: Sacramento Waste Category: Latex waste Disposal Method: Transfer Station Tons: 0.12 Facility County: Riverside	HAZNET	S108752090 N/A
913	OWENS CORNING FABWEL 9700 INDIANA AVE RIVERSIDE, CA 92503	TRIS	1010000015 92503WNSCR97
913	WOLVERINE FABRICATING INC 9700 INDIANA AVE RIVERSIDE, CA 92503 HAZNET: Gepaid: CAC002593352 Contact: Veronica Arroyo/sec Telephone: 9093438787 Facility Addr2: Not reported Mailing Name: Not reported Mailing Address: 9700 Indiana Ave Mailing City,St,Zip: RIVERSIDE, CA 92503 Gen County: Riverside TSD EPA ID: CAD028409019 TSD County: Los Angeles Waste Category: Unspecified aqueous solution Disposal Method: Transfer Station Tons: 0.75 Facility County: Not reported	HAZNET	S108225616 N/A
913	OWENS CORNING FABWEL 9700 INDIANA AVE RIVERSIDE, CA 92503 FINDS: Other Pertinent Environmental Activity Identified at Site TRIS (Toxics Release Inventory System) contains information from facilities on the amounts of over 300 listed toxic chemicals that these facilities release directly to air, water, land, or that are	FINDS	1009404423 110024887381

MAP FINDINGS
FOCUS MAP 27

Map ID	Site	Database(s)	EPA ID Number
--------	------	-------------	---------------

OWENS CORNING FABWEL (Continued)

1009404423

transported off-site.

ICIS (Integrated Compliance Information System) is the Integrated Compliance Information System and provides a database that, when complete, will contain integrated Enforcement and Compliance information across most of EPA's programs. The vision for ICIS is to replace EPA's independent databases that contain Enforcement data with a single repository for that information. Currently, ICIS contains all Federal Administrative and Judicial enforcement actions. This information is maintained in ICIS by EPA in the Regional offices and its Headquarters. A future release of ICIS will replace the Permit Compliance System (PCS) which supports the NPDES and will integrate that information with Federal actions already in the system. ICIS also has the capability to track other activities occurring in the Region that support Compliance and Enforcement programs. These include; Incident Tracking, Compliance Assistance, and Compliance Monitoring.

**913 CORONA COLLEGE HEIGHTS O&LA SS
9700 INDIANA AVENUE
RIVERSIDE, CA 92503**

**HAZNET S103958590
N/A**

HAZNET:

Gepaid: CAL000015588
 Contact: CORONA COLLEGE HEIGHT
 Telephone: 0000000000
 Facility Addr2: Not reported
 Mailing Name: Not reported
 Mailing Address: 9700 INDIANA AVENUE
 Mailing City,St,Zip: RIVERSIDE, CA 925030000
 Gen County: Riverside
 TSD EPA ID: CAD000088252
 TSD County: Los Angeles
 Waste Category: Unspecified solvent mixture Waste
 Disposal Method: Not reported
 Tons: .2293
 Facility County: Riverside

Gepaid: CAL000015588
 Contact: CORONA COLLEGE HEIGHT
 Telephone: 0000000000
 Facility Addr2: Not reported
 Mailing Name: Not reported
 Mailing Address: 9700 INDIANA AVENUE
 Mailing City,St,Zip: RIVERSIDE, CA 925030000
 Gen County: Riverside
 TSD EPA ID: CAD000088252
 TSD County: Los Angeles
 Waste Category: Waste oil and mixed oil
 Disposal Method: Not reported
 Tons: .4170
 Facility County: Riverside

MAP FINDINGS
FOCUS MAP 27

Map ID	Site	Database(s)	EPA ID Number
913	<p>CORONA COLLEGE HEIGHTS ORANGE 9700 INDIANA AVE RIVERSIDE, CA 92503</p> <p>HAZNET: Gepaid: CAL912185548 Contact: EDWARD RODRIGUEZ Telephone: 7146881811 Facility Addr2: Not reported Mailing Name: Not reported Mailing Address: PO BOX 7428 Mailing City,St,Zip: RIVERSIDE, CA 925137428 Gen County: Riverside TSD EPA ID: Not reported TSD County: Los Angeles Waste Category: Off-specification, aged, or surplus inorganics Disposal Method: Transfer Station Tons: 0.15 Facility County: Not reported</p> <p>Gepaid: CAL912185548 Contact: EDWARD RODRIGUEZ Telephone: 7146881811 Facility Addr2: Not reported Mailing Name: Not reported Mailing Address: PO BOX 7428 Mailing City,St,Zip: RIVERSIDE, CA 925137428 Gen County: Riverside TSD EPA ID: Not reported TSD County: Los Angeles Waste Category: Other organic solids Disposal Method: Transfer Station Tons: 0.06 Facility County: Not reported</p> <p>Gepaid: CAL912185548 Contact: EDWARD RODRIGUEZ Telephone: 7146881811 Facility Addr2: Not reported Mailing Name: Not reported Mailing Address: PO BOX 7428 Mailing City,St,Zip: RIVERSIDE, CA 925137428 Gen County: Riverside TSD EPA ID: Not reported TSD County: Los Angeles Waste Category: Off-specification, aged, or surplus inorganics Disposal Method: Recycler Tons: 0.83 Facility County: Not reported</p> <p>HIST UST: Region: STATE Facility ID: 00000002097 Facility Type: Other Other Type: CITRUS PACKINGHOUSE Total Tanks: 0005 Contact Name: Not reported Telephone: 7146881811 Owner Name: CORONA COLLEGE HEIGHTS ORANGE</p>	<p>HAZNET HIST UST EMI</p>	<p>U001576316 N/A</p>

MAP FINDINGS
FOCUS MAP 27

Map ID Site Database(s) EPA ID Number

CORONA COLLEGE HEIGHTS ORANGE (Continued)

U001576316

Owner Address: 9700 INDIANA AVE.
Owner City,St,Zip: RIVERSIDE, CA 92503

Tank Num: 001
Container Num: 1
Year Installed: 1982
Tank Capacity: 00010000
Tank Used for: PRODUCT
Type of Fuel: DIESEL
Tank Construction: 1/4 inches
Leak Detection: Stock Inventor

Tank Num: 002
Container Num: 2
Year Installed: 1982
Tank Capacity: 00012000
Tank Used for: PRODUCT
Type of Fuel: DIESEL
Tank Construction: 1/4 inches
Leak Detection: Stock Inventor

Tank Num: 003
Container Num: 3
Year Installed: 1979
Tank Capacity: 00012000
Tank Used for: PRODUCT
Type of Fuel: UNLEADED
Tank Construction: 1/4 inches
Leak Detection: Stock Inventor

Tank Num: 004
Container Num: 4
Year Installed: 1975
Tank Capacity: 00012000
Tank Used for: PRODUCT
Type of Fuel: UNLEADED
Tank Construction: 1/4 inches
Leak Detection: Stock Inventor

Tank Num: 005
Container Num: 5
Year Installed: 1975
Tank Capacity: 00000500
Tank Used for: PRODUCT
Type of Fuel: UNLEADED
Tank Construction: 1/4 inches
Leak Detection: Stock Inventor

EMI:

Year: 1990
Carbon Monoxide Emissions Tons/Yr: 33
Air Basin: SC
Facility ID: 27458
Air District Name: SC
SIC Code: 8641
Air District Name: SOUTH COAST AQMD
Community Health Air Pollution Info System: Not reported

MAP FINDINGS
FOCUS MAP 27

Map ID Site Database(s) EPA ID Number

CORONA COLLEGE HEIGHTS ORANGE (Continued)

U001576316

Consolidated Emission Reporting Rule: Not reported
Total Organic Hydrocarbon Gases Tons/Yr: 0
Reactive Organic Gases Tons/Yr: 0
Carbon Monoxide Emissions Tons/Yr: 0
NOX - Oxides of Nitrogen Tons/Yr: 1
SOX - Oxides of Sulphur Tons/Yr: 0
Particulate Matter Tons/Yr: 0
Part. Matter 10 Micrometers & Smlr Tons/Yr: 0

914

**9625 RUDICILL RD
RIVERSIDE, CA**

**CHMIRS S109041214
N/A**

CHMIRS:

OES Incident Number: 06-1194
OES notification: 2/27/2006 10:20:47 AM
OES Date: Not reported
OES Time: Not reported
Incident Date: Not reported
Date Completed: Not reported
Property Use: Not reported
Agency Id Number: Not reported
Agency Incident Number: Not reported
Time Notified: Not reported
Time Completed: Not reported
Surrounding Area: Not reported
Estimated Temperature: Not reported
Property Management: Not reported
Special Studies 1: Not reported
Special Studies 2: Not reported
Special Studies 3: Not reported
Special Studies 4: Not reported
Special Studies 5: Not reported
Special Studies 6: Not reported
More Than Two Substances Involved?: Not reported
Resp Agncy Personel # Of Decontaminated: Not reported
Responding Agency Personel # Of Injuries: Not reported
Responding Agency Personel # Of Fatalities: Not reported
Others Number Of Decontaminated: Not reported
Others Number Of Injuries: Not reported
Others Number Of Fatalities: Not reported
Vehicle Make/year: Not reported
Vehicle License Number: Not reported
Vehicle State: Not reported
Vehicle Id Number: Not reported
CA/DOT/PUC/ICC Number: Not reported
Company Name: Not reported
Reporting Officer Name/ID: Not reported
Report Date: Not reported
Comments: Not reported
Facility Telephone: Not reported
Waterway Involved: Not reported
Waterway: Not reported
Spill Site: Not reported
Cleanup By: Reporting Party
Containment: Not reported
What Happened: Not reported
Type: Not reported

MAP FINDINGS
FOCUS MAP 27

Map ID Site Database(s) EPA ID Number

(Continued)

S109041214

Measure: Not reported
 Other: Not reported
 Date/Time: Not reported
 Year: 2006
 Agency: City of Riverside
 Incident Date: 2/27/2006 12:00:00 AM
 Admin Agency: Riverside City Fire Department
 Amount: Not reported
 Contained: Yes
 Site Type: Road
 E Date: Not reported
 Substance: Sewage
 Quantity Released: Not reported
 BBLs: 0
 Cups: 0
 CUFT: 0
 Gallons: 2500
 Grams: 0
 Pounds: 0
 Liters: 0
 Ounces: 0
 Pints: 0
 Quarts: 0
 Sheen: 0
 Tons: 0
 Unknown: 0
 Description: Not reported
 Evacuations: 0
 Number of Injuries: 0
 Number of Fatalities: 0
 Description: Per caller, a blockage in a line caused the release.

915 TINA M. CARTER METH LAB STORAGE
3167 VAN BUREN BLVD
RIVERSIDE, CA 90000

HAZNET S103652243
CDL N/A

HAZNET:
 Gepaid: CLU960003976
 Contact: EVA SMITH
 Telephone: 9096873405
 Facility Addr2: Not reported
 Mailing Name: Not reported
 Mailing Address: DTSC CLU/ERU
 Mailing City,St,Zip: SACRAMENTO, CA 958120806
 Gen County: Riverside
 TSD EPA ID: CAT080010101
 TSD County: San Diego
 Waste Category: Unspecified organic liquid mixture
 Disposal Method: Transfer Station
 Tons: .0075
 Facility County: Riverside

Gepaid: CLU960003976
 Contact: EVA SMITH
 Telephone: 9096873405
 Facility Addr2: Not reported
 Mailing Name: Not reported
 Mailing Address: DTSC CLU/ERU

MAP FINDINGS
FOCUS MAP 27

Map ID	Site	Database(s)	EPA ID Number
--------	------	-------------	---------------

TINA M. CARTER METH LAB STORAGE (Continued)

S103652243

Mailing City,St,Zip: SACRAMENTO, CA 958120806
 Gen County: Riverside
 TSD EPA ID: CAT080010101
 TSD County: San Diego
 Waste Category: Other inorganic solid waste
 Disposal Method: Treatment, Tank
 Tons: .0100
 Facility County: Riverside

Gepaid: CLU960003976
 Contact: EVA SMITH
 Telephone: 9096873405
 Facility Addr2: Not reported
 Mailing Name: Not reported
 Mailing Address: DTSC CLU/ERU
 Mailing City,St,Zip: SACRAMENTO, CA 958120806
 Gen County: Riverside
 TSD EPA ID: CAT080010101
 TSD County: San Diego
 Waste Category: Liquids with pH <UN-> 2
 Disposal Method: Treatment, Tank
 Tons: .0050
 Facility County: Riverside

CDL:

Facility ID: 199602052
 Date: 1996-02-13 00:00:00
 Lab Type: Illegal Drug Lab (L) - location where an illegal drug lab was operated or drug lab equipment and/or materials were stored.

916

**9259 AGAVE PL.
RIVERSIDE, CA**

**CHMIRS S100280712
N/A**

CHMIRS:

OES Incident Number: 9990777
 OES notification: Not reported
 OES Date: Not reported
 OES Time: Not reported
 Incident Date: 03-SEP-88
Date Completed: 03-SEP-88
 Property Use: 400
 Agency Id Number: 33075
 Agency Incident Number: 8811175
 Time Notified: 1224
 Time Completed: 1533
 Surrounding Area: 400
 Estimated Temperature: 111
 Property Management: C
 Special Studies 1: Not reported
 Special Studies 2: Not reported
 Special Studies 3: Not reported
 Special Studies 4: Not reported
 Special Studies 5: Not reported
 Special Studies 6: Not reported
 More Than Two Substances Involved?: N
 Resp Agency Personel # Of Decontaminated: Not reported

MAP FINDINGS
FOCUS MAP 27

Map ID Site Database(s) EPA ID Number

(Continued)

S100280712

Responding Agency Personnel # Of Injuries: Not reported
 Responding Agency Personnel # Of Fatalities: Not reported
 Others Number Of Decontaminated: Not reported
 Others Number Of Injuries: Not reported
 Others Number Of Fatalities: Not reported
 Vehicle Make/year: Not reported
 Vehicle License Number: Not reported
 Vehicle State: Not reported
 Vehicle Id Number: Not reported
 CA/DOT/PUC/ICC Number: Not reported
 Company Name: Not reported
 Reporting Officer Name/ID: CARL SCHROEDER
 Report Date: 03-SEP-88
 Comments: Y
 Facility Telephone: 714 782-5321
 Waterway Involved: Not reported
 Waterway: Not reported
 Spill Site: Not reported
 Cleanup By: Not reported
 Containment: Not reported
 What Happened: Not reported
 Type: Not reported
 Measure: Not reported
 Other: Not reported
 Date/Time: Not reported
 Year: 88-92
 Agency: Not reported
 Incident Date: Not reported
 Admin Agency: Not reported
 Amount: Not reported
 Contained: Not reported
 Site Type: Not reported
 E Date: 14-FEB-89
 Substance: Not reported
 Quantity Released: Not reported
 BBLS: Not reported
 Cups: Not reported
 CUFT: Not reported
 Gallons: Not reported
 Grams: Not reported
 Pounds: Not reported
 Liters: Not reported
 Ounces: Not reported
 Pints: Not reported
 Quarts: Not reported
 Sheen: Not reported
 Tons: Not reported
 Unknown: Not reported
 Description: Not reported
 Evacuations: Not reported
 Number of Injuries: Not reported
 Number of Fatalities: Not reported
 Description: Not reported

MAP FINDINGS
FOCUS MAP 27

Map ID	Site	Database(s)	EPA ID Number
917	DIAZ CONSTRUCTION CO INC 9782 INDIANA AVE RIVERSIDE, CA 92503 HAZNET: Gepaid: CAL000295238 Contact: STEVEN DIAZ Telephone: 9513529960 Facility Addr2: Not reported Mailing Name: Not reported Mailing Address: 9782 INDIANA AVE Mailing City,St,Zip: RIVERSIDE, CA 925035563 Gen County: Riverside TSD EPA ID: CAD980884183 TSD County: Sacramento Waste Category: Unspecified organic liquid mixture Disposal Method: Not reported Tons: 0.2 Facility County: Not reported	HAZNET	S108204967 N/A
917	9782 INDIANA AV RIVERSIDE, CA CHMIRS: OES Incident Number: 05-3463 OES notification: 6/9/200505:40:04 PM OES Date: Not reported OES Time: Not reported Incident Date: Not reported Date Completed: Not reported Property Use: Not reported Agency Id Number: Not reported Agency Incident Number: Not reported Time Notified: Not reported Time Completed: Not reported Surrounding Area: Not reported Estimated Temperature: Not reported Property Management: Not reported Special Studies 1: Not reported Special Studies 2: Not reported Special Studies 3: Not reported Special Studies 4: Not reported Special Studies 5: Not reported Special Studies 6: Not reported More Than Two Substances Involved?: Not reported Resp Agncy Personel # Of Decontaminated: Not reported Responding Agency Personel # Of Injuries: Not reported Responding Agency Personel # Of Fatalities: Not reported Others Number Of Decontaminated: Not reported Others Number Of Injuries: Not reported Others Number Of Fatalities: Not reported Vehicle Make/year: Not reported Vehicle License Number: Not reported Vehicle State: Not reported Vehicle Id Number: Not reported CA/DOT/PUC/ICC Number: Not reported Company Name: Not reported Reporting Officer Name/ID: Not reported Report Date: Not reported	CHMIRS	S108403591 N/A

MAP FINDINGS
FOCUS MAP 27

Map ID	Site	Database(s)	EPA ID Number
--------	------	-------------	---------------

(Continued)

S108403591

Comments:	Not reported
Facility Telephone:	Not reported
Waterway Involved:	Not reported
Waterway:	Not reported
Spill Site:	Not reported
Cleanup By:	Contractor
Containment:	Not reported
What Happened:	Not reported
Type:	Not reported
Measure:	Not reported
Other:	Not reported
Date/Time:	Not reported
Year:	2005
Agency:	Diaz Construction
Incident Date:	6/9/200512:00:00 AM
Admin Agency:	Riverside City Fire Department
Amount:	Not reported
Contained:	Yes
Site Type:	Other
E Date:	Not reported
Substance:	Oil
Quantity Released:	Not reported
BBLS:	0
Cups:	0
CUFT:	0
Gallons:	10
Grams:	0
Pounds:	0
Liters:	0
Ounces:	0
Pints:	0
Quarts:	0
Sheen:	0
Tons:	0
Unknown:	0
Description:	Not reported
Evacuations:	0
Number of Injuries:	0
Number of Fatalities:	0
Description:	Oil spilled from a barrel on to the ground

918

ENVIRONMENTAL MANAGEMENT TECHNOLOGIES
9663 RUDICILL ST
RIVERSIDE, CA 92503

FINDS 1001959870
RCRA-NonGen CAR000065599

FINDS:

Other Pertinent Environmental Activity Identified at Site

RCRAInfo is a national information system that supports the Resource Conservation and Recovery Act (RCRA) program through the tracking of events and activities related to facilities that generate, transport, and treat, store, or dispose of hazardous waste. RCRAInfo allows RCRA program staff to track the notification, permit, compliance, and corrective action activities required under RCRA.

RCRA-NonGen:

MAP FINDINGS
FOCUS MAP 27

Map ID	Site	Database(s)	EPA ID Number
--------	------	-------------	---------------

ENVIRONMENTAL MANAGEMENT TECHNOLOGIES (Continued)

1001959870

Date form received by agency: 02/04/2004
 Facility name: ENVIRONMENTAL MANAGEMENT TECHNOLOGIES
 Facility address: 9663 RUDICILL ST
 RIVERSIDE, CA 92503
 EPA ID: CAR000065599
 Mailing address: 2995 VAN BUREN BLVD
 A 13 NO 422
 RIVERSIDE, CA 92503
 Contact: MIKE J KELLY
 Contact address: 2995 VAN BUREN BLVD A 13 NO 422
 RIVERSIDE, CA 92503
 Contact country: US
 Contact telephone: 800-579-6834
 Contact email: Not reported
 EPA Region: 09
 Land type: Private
 Classification: Non-Generator
 Description: Handler: Non-Generators do not presently generate hazardous waste

Owner/Operator Summary:

Owner/operator name: TIM MUNRO AND MIKE KELLY
 Owner/operator address: Not reported
 Not reported
 Owner/operator country: US
 Owner/operator telephone: Not reported
 Legal status: Private
 Owner/Operator Type: Operator
 Owner/Op start date: 04/28/2003
 Owner/Op end date: Not reported

Owner/operator name: TIM MUNRO AND MIKE KELLY
 Owner/operator address: Not reported
 Not reported
 Owner/operator country: US
 Owner/operator telephone: Not reported
 Legal status: Private
 Owner/Operator Type: Owner
 Owner/Op start date: 04/28/2003
 Owner/Op end date: Not reported

Handler Activities Summary:

U.S. importer of hazardous waste: No
 Mixed waste (haz. and radioactive): No
 Recycler of hazardous waste: No
 Transporter of hazardous waste: Yes
 Treater, storer or disposer of HW: No
 Underground injection activity: No
 On-site burner exemption: No
 Furnace exemption: No
 Used oil fuel burner: No
 Used oil processor: No
 User oil refiner: No
 Used oil fuel marketer to burner: No
 Used oil Specification marketer: No
 Used oil transfer facility: No
 Used oil transporter: No

MAP FINDINGS
FOCUS MAP 27

Map ID	Site	Database(s)	EPA ID Number
--------	------	-------------	---------------

ENVIRONMENTAL MANAGEMENT TECHNOLOGIES (Continued)

1001959870

Off-site waste receiver: Commercial status unknown

Historical Generators:

Date form received by agency: 09/26/2002
 Facility name: ENVIRONMENTAL MANAGEMENT TECHNOLOGIES
 Site name: CLEAN WORLD ENVIRONMENTAL
 Classification: Not a generator, verified

Date form received by agency: 02/03/2000
 Facility name: ENVIRONMENTAL MANAGEMENT TECHNOLOGIES
 Site name: CLEAN WORLD ENVIRONMENTAL
 Classification: Not a generator, verified

Violation Status: No violations found

Evaluation Action Summary:

Evaluation date: 05/17/2005
 Evaluation: COMPLIANCE EVALUATION INSPECTION ON-SITE
 Area of violation: Not reported
 Date achieved compliance: Not reported
 Evaluation lead agency: State

918

**WORLD REALITY ENTERPRISES
9663 RUDICILL
RIVERSIDE, CA 92503**

**HAZNET S105084151
N/A**

HAZNET:

Gepaid: CAC002191993
 Contact: WORLD REALITY ENTERPRISES
 Telephone: 9097802107
 Facility Addr2: Not reported
 Mailing Name: Not reported
 Mailing Address: 7870 GOLDEN STAR AVE
 Mailing City,St,Zip: RIVERSIDE, CA 925060000
 Gen County: Riverside
 TSD EPA ID: CAT080022148
 TSD County: San Bernardino
 Waste Category: Other organic solids
 Disposal Method: Not reported
 Tons: .0150
 Facility County: Riverside

Gepaid: CAC002191993
 Contact: WORLD REALITY ENTERPRISES
 Telephone: 9097802107
 Facility Addr2: Not reported
 Mailing Name: Not reported
 Mailing Address: 7870 GOLDEN STAR AVE
 Mailing City,St,Zip: RIVERSIDE, CA 925060000
 Gen County: Riverside
 TSD EPA ID: CAT080022148
 TSD County: San Bernardino
 Waste Category: Other organic solids
 Disposal Method: Transfer Station
 Tons: .0150
 Facility County: Riverside

Gepaid: CAC002191993

MAP FINDINGS
FOCUS MAP 27

Map ID Site Database(s) EPA ID Number

WORLD REALITY ENTERPRISES (Continued)

S105084151

Contact: WORLD REALITY ENTERPRISES
Telephone: 9097802107
Facility Addr2: Not reported
Mailing Name: Not reported
Mailing Address: 7870 GOLDEN STAR AVE
Mailing City,St,Zip: RIVERSIDE, CA 925060000
Gen County: Riverside
TSD EPA ID: CAT080022148
TSD County: San Bernardino
Waste Category: Unspecified solvent mixture Waste
Disposal Method: Not reported
Tons: .4587
Facility County: Riverside

Gepaid: CAC002191993
Contact: WORLD REALITY ENTERPRISES
Telephone: 9097802107
Facility Addr2: Not reported
Mailing Name: Not reported
Mailing Address: 7870 GOLDEN STAR AVE
Mailing City,St,Zip: RIVERSIDE, CA 925060000
Gen County: Riverside
TSD EPA ID: CAT080022148
TSD County: San Bernardino
Waste Category: Unspecified solvent mixture Waste
Disposal Method: Transfer Station
Tons: .4587
Facility County: Riverside

Gepaid: CAC002191993
Contact: WORLD REALITY ENTERPRISES
Telephone: 9097802107
Facility Addr2: Not reported
Mailing Name: Not reported
Mailing Address: 7870 GOLDEN STAR AVE
Mailing City,St,Zip: RIVERSIDE, CA 925060000
Gen County: Riverside
TSD EPA ID: CAT080022148
TSD County: San Bernardino
Waste Category: Unspecified oil-containing waste
Disposal Method: Transfer Station
Tons: .2293
Facility County: Riverside

[Click this hyperlink](#) while viewing on your computer to access
1 additional CA_HAZNET: record(s) in the EDR Site Report.

919

WESTMONT PRINTING & GRAPHICS
9820 INDIANA AVE, #1
RIVERSIDE, CA 92503

HAZNET S103677734
N/A

HAZNET:

Gepaid: CAL000082357
Contact: ALVARO GOUZY
Telephone: 9093521811
Facility Addr2: Not reported
Mailing Name: Not reported
Mailing Address: 9860 INDIANA AVE #7

MAP FINDINGS
FOCUS MAP 27

Map ID	Site	Database(s)	EPA ID Number
	WESTMONT PRINTING & GRAPHICS (Continued)		S103677734
	Mailing City,St,Zip: RIVERSIDE, CA 925035508		
	Gen County: Riverside		
	TSD EPA ID: CAD982524613		
	TSD County: Orange		
	Waste Category: Photochemicals/photoprocessing waste		
	Disposal Method: Recycler		
	Tons: .1042		
	Facility County: Riverside		
919	INDEPENDENT QUALITY PRINTING 9840 INDIANA RIVERSIDE, CA 92503	HAZNET	S103677776 N/A
	HAZNET:		
	Gepaid: CAL000083361		
	Contact: DOUG FOREMAN		
	Telephone: 9097858395		
	Facility Addr2: Not reported		
	Mailing Name: Not reported		
	Mailing Address: 9840 INDIANA AVE #5		
	Mailing City,St,Zip: RIVERSIDE, CA 925030000		
	Gen County: Riverside		
	TSD EPA ID: CAT000613976		
	TSD County: Orange		
	Waste Category: Photochemicals/photoprocessing waste		
	Disposal Method: Transfer Station		
	Tons: 0.1251		
	Facility County: Riverside		
	Gepaid: CAL000083361		
	Contact: DOUG FOREMAN		
	Telephone: 9097858395		
	Facility Addr2: Not reported		
	Mailing Name: Not reported		
	Mailing Address: 9840 INDIANA AVE #5		
	Mailing City,St,Zip: RIVERSIDE, CA 925030000		
	Gen County: Riverside		
	TSD EPA ID: CAT000613976		
	TSD County: Orange		
	Waste Category: Photochemicals/photoprocessing waste		
	Disposal Method: Transfer Station		
	Tons: .1251		
	Facility County: Riverside		
	Gepaid: CAL000083361		
	Contact: DOUG FOREMAN		
	Telephone: 9097858395		
	Facility Addr2: Not reported		
	Mailing Name: Not reported		
	Mailing Address: 9840 INDIANA AVE #5		
	Mailing City,St,Zip: RIVERSIDE, CA 925030000		
	Gen County: Riverside		
	TSD EPA ID: CAD093459485		
	TSD County: Fresno		
	Waste Category: Photochemicals/photoprocessing waste		
	Disposal Method: Recycler		
	Tons: .0625		
	Facility County: Riverside		

MAP FINDINGS
FOCUS MAP 27

Map ID	Site	Database(s)	EPA ID Number
920	MOTOR HOME DIVISION 2970 MYERS ST RIVERSIDE, CA 92523 HIST UST: Region: STATE Facility ID: 00000008217 Facility Type: Other Other Type: MANUFACTURING Total Tanks: 0001 Contact Name: JOHN MOODY Telephone: 7143513811 Owner Name: FLEETWOOD ENTERPRISES, INC. Owner Address: 3125 MYERS Owner City,St,Zip: RIVERSIDE, CA 92523 Tank Num: 001 Container Num: 1 Year Installed: Not reported Tank Capacity: 00005000 Tank Used for: PRODUCT Type of Fuel: UNLEADED Tank Construction: Not reported Leak Detection: Stock Inventor	HIST UST	U001576695 N/A
920	FLEETWOOD ENTERPRISES INC 2970-3125 MYERS ST RIVERSIDE, CA 92503 HAZNET: Gepaid: CAD981383631 Contact: M HOWARD-DIR OF ENVTL HLTH Telephone: 9093513905 Facility Addr2: Not reported Mailing Name: Not reported Mailing Address: PO BOX 7638 Mailing City,St,Zip: RIVERSIDE, CA 925137638 Gen County: Riverside TSD EPA ID: CAT000613893 TSD County: Los Angeles Waste Category: Oxygenated solvents (acetone, butanol, ethyl acetate, etc.) Disposal Method: Transfer Station Tons: 0.17 Facility County: Not reported Gepaid: CAD981383631 Contact: FLEETWOOD ENTERPRISES INC Telephone: 9093513500 Facility Addr2: Not reported Mailing Name: Not reported Mailing Address: PO BOX 7638 Mailing City,St,Zip: RIVERSIDE, CA 925137638 Gen County: Riverside TSD EPA ID: CAT000613893 TSD County: Los Angeles Waste Category: Oxygenated solvents (acetone, butanol, ethyl acetate, etc.) Disposal Method: Transfer Station Tons: .6120 Facility County: Riverside	HAZNET	S104574113 N/A

MAP FINDINGS
FOCUS MAP 27

Map ID Site Database(s) EPA ID Number

FLEETWOOD ENTERPRISES INC (Continued)

S104574113

Gepaid: CAD981383631
Contact: FLEETWOOD ENTERPRISES INC
Telephone: 9093513500
Facility Addr2: Not reported
Mailing Name: Not reported
Mailing Address: PO BOX 7638
Mailing City,St,Zip: RIVERSIDE, CA 925137638
Gen County: Riverside
TSD EPA ID: CAD003963592
TSD County: Santa Clara
Waste Category: Photochemicals/photoprocessing waste
Disposal Method: Recycler
Tons: .2502
Facility County: Riverside

Gepaid: CAD981383631
Contact: M HOWARD-DIR OF ENVT'L HLTH
Telephone: 9513513905
Facility Addr2: Not reported
Mailing Name: Not reported
Mailing Address: PO BOX 7638
Mailing City,St,Zip: RIVERSIDE, CA 925137638
Gen County: Riverside
TSD EPA ID: ARD981057870
TSD County: 99
Waste Category: Not reported
Disposal Method: Not reported
Tons: 0.02
Facility County: Riverside

Gepaid: CAD981383631
Contact: FLEETWOOD ENTERPRISES INC
Telephone: 9093513500
Facility Addr2: Not reported
Mailing Name: Not reported
Mailing Address: PO BOX 7638
Mailing City,St,Zip: RIVERSIDE, CA 925137638
Gen County: Riverside
TSD EPA ID: CAD003963592
TSD County: Santa Clara
Waste Category: Photochemicals/photoprocessing waste
Disposal Method: Recycler
Tons: .3127
Facility County: Riverside

[Click this hyperlink](#) while viewing on your computer to access
28 additional CA_HAZNET: record(s) in the EDR Site Report.

MAP FINDINGS
FOCUS MAP 27

Map ID	Site	Database(s)	EPA ID Number
921	THE TRUCK CONNECTION 9693 RUDICILL_ST RIVERSIDE, CA 92503	HAZNET EMI	S100875824 N/A
	HAZNET: Gepaid: CAL000098894 Contact: CHRIS MAC WHORTER Telephone: 9093528904 Facility Addr2: Not reported Mailing Name: Not reported Mailing Address: 9693 RUDICILL ST Mailing City,St,Zip: RIVERSIDE, CA 925035550 Gen County: Riverside TSD EPA ID: CAD008252405 TSD County: Los Angeles Waste Category: Unspecified solvent mixture Waste Disposal Method: Recycler Tons: .4586 Facility County: Riverside		
	EMI: Year: 1990 Carbon Monoxide Emissions Tons/Yr: 33 Air Basin: SC Facility ID: 61856 Air District Name: SC SIC Code: 5812 Air District Name: SOUTH COAST AQMD Community Health Air Pollution Info System: Not reported Consolidated Emission Reporting Rule: Not reported Total Organic Hydrocarbon Gases Tons/Yr: 2 Reactive Organic Gases Tons/Yr: 2 Carbon Monoxide Emissions Tons/Yr: 0 NOX - Oxides of Nitrogen Tons/Yr: 0 SOX - Oxides of Sulphur Tons/Yr: 0 Particulate Matter Tons/Yr: 0 Part. Matter 10 Micrometers & Smlr Tons/Yr: 0		
921	RIVERSIDE CABINETS 9693 RUDICILL ST RIVERSIDE, CA 92503	HAZNET	S105726019 N/A
	HAZNET: Gepaid: CAL000237772 Contact: TOM BETZ Telephone: 9096880569 Facility Addr2: Not reported Mailing Name: Not reported Mailing Address: 9693 RUDICILL ST Mailing City,St,Zip: RIVERSIDE, CA 925030000 Gen County: Riverside TSD EPA ID: CAD008252405 TSD County: Los Angeles Waste Category: Unspecified solvent mixture Waste Disposal Method: Recycler Tons: 0.45 Facility County: Not reported Gepaid: CAL000237772		

MAP FINDINGS
FOCUS MAP 27

Map ID Site Database(s) EPA ID Number

RIVERSIDE CABINETS (Continued)

S105726019

Contact: TOM BETZ
 Telephone: 9096880569
 Facility Addr2: Not reported
 Mailing Name: Not reported
 Mailing Address: 9693 RUDICILL ST
 Mailing City,St,Zip: RIVERSIDE, CA 925030000
 Gen County: Riverside
 TSD EPA ID: Not reported
 TSD County: 99
 Waste Category: Other organic solids
 Disposal Method: Not reported
 Tons: 0.15
 Facility County: Not reported

Gepaid: CAL000237772
 Contact: TOM BETZ
 Telephone: 9096880569
 Facility Addr2: Not reported
 Mailing Name: Not reported
 Mailing Address: 9693 RUDICILL ST
 Mailing City,St,Zip: RIVERSIDE, CA 925030000
 Gen County: Riverside
 TSD EPA ID: Not reported
 TSD County: 99
 Waste Category: Other organic solids
 Disposal Method: Disposal, Land Fill
 Tons: 0.15
 Facility County: Not reported

Gepaid: CAL000237772
 Contact: TOM BETZ
 Telephone: 9096880569
 Facility Addr2: Not reported
 Mailing Name: Not reported
 Mailing Address: 9693 RUDICILL ST
 Mailing City,St,Zip: RIVERSIDE, CA 925030000
 Gen County: Riverside
 TSD EPA ID: Not reported
 TSD County: Los Angeles
 Waste Category: Unspecified solvent mixture Waste
 Disposal Method: Recycler
 Tons: 0.68
 Facility County: Not reported

Gepaid: CAL000237772
 Contact: TOM BETZ
 Telephone: 9096880569
 Facility Addr2: Not reported
 Mailing Name: TOM BETZ
 Mailing Address: 9693 RUDICILL ST
 Mailing City,St,Zip: RIVERSIDE, CA 925030000
 Gen County: Riverside
 TSD EPA ID: CAD008252405
 TSD County: Riverside
 Waste Category: Unspecified solvent mixture Waste
 Disposal Method: Recycler
 Tons: 0.45

MAP FINDINGS
FOCUS MAP 27

Map ID	Site	Database(s)	EPA ID Number
--------	------	-------------	---------------

RIVERSIDE CABINETS (Continued)

S105726019

Facility County: Riverside

[Click this hyperlink](#) while viewing on your computer to access additional CA_HAZNET: detail in the EDR Site Report.

922

**CHRYSTAL CLEANERS
2995 VAN BUREN BLVD UNIT A 4
RIVERSIDE, CA 92503**

**RCRA-SQG 1000819365
FINDS CAD983653452
HAZNET
DRYCLEANERS**

RCRA-SQG:

Date form received by agency: 11/23/1992
 Facility name: CHRYSTAL CLEANERS
 Facility address: 2995 VAN BUREN BLVD UNIT A 4
 RIVERSIDE, CA 92503
 EPA ID: CAD983653452
 Mailing address: VAN BUREN BLVD UNIT A 4
 RIVERSIDE, CA 92503
 Contact: YONG KIM
 Contact address: 2995 VAN BUREN BLVD UNIT A 4
 RIVERSIDE, CA 92503
 Contact country: US
 Contact telephone: (714) 689-1312
 Contact email: Not reported
 EPA Region: 09
 Classification: Small Small Quantity Generator
 Description: Handler: generates more than 100 and less than 1000 kg of hazardous waste during any calendar month and accumulates less than 6000 kg of hazardous waste at any time; or generates 100 kg or less of hazardous waste during any calendar month, and accumulates more than 1000 kg of hazardous waste at any time

Owner/Operator Summary:

Owner/operator name: YONG KIM
 Owner/operator address: 2995 VAN BUREN BLVD UNIT A 4
 RIVERSIDE, CA 92503
 Owner/operator country: Not reported
 Owner/operator telephone: (714) 689-1312
 Legal status: Private
 Owner/Operator Type: Owner
 Owner/Op start date: Not reported
 Owner/Op end date: Not reported

Handler Activities Summary:

U.S. importer of hazardous waste: Unknown
 Mixed waste (haz. and radioactive): Unknown
 Recycler of hazardous waste: No
 Transporter of hazardous waste: No
 Treater, storer or disposer of HW: No
 Underground injection activity: No
 On-site burner exemption: Unknown
 Furnace exemption: Unknown
 Used oil fuel burner: No
 Used oil processor: No
 User oil refiner: No
 Used oil fuel marketer to burner: No
 Used oil Specification marketer: No

MAP FINDINGS
FOCUS MAP 27

Map ID	Site	Database(s)	EPA ID Number
--------	------	-------------	---------------

CRYSTAL CLEANERS (Continued)

1000819365

Used oil transfer facility: No
 Used oil transporter: No
 Off-site waste receiver: Commercial status unknown

Violation Status: No violations found

FINDS:

Other Pertinent Environmental Activity Identified at Site

RCRAInfo is a national information system that supports the Resource Conservation and Recovery Act (RCRA) program through the tracking of events and activities related to facilities that generate, transport, and treat, store, or dispose of hazardous waste. RCRAInfo allows RCRA program staff to track the notification, permit, compliance, and corrective action activities required under RCRA.

HAZNET:

Gepaid: CAD983653452
 Contact: YONG KIM
 Telephone: 7146891312
 Facility Addr2: Not reported
 Mailing Name: Not reported
 Mailing Address: 2995 VAN BUREN BLVD UNIT A 4
 Mailing City,St,Zip: RIVERSIDE, CA 925030000
 Gen County: Riverside
 TSD EPA ID: CAD981397417
 TSD County: Los Angeles
 Waste Category: Halogenated solvents (chloroform, methyl chloride, perchloroethylene, etc.)
 Disposal Method: Recycler
 Tons: .9970
 Facility County: Riverside

Gepaid: CAD983653452
 Contact: YONG KIM
 Telephone: 7146891312
 Facility Addr2: Not reported
 Mailing Name: Not reported
 Mailing Address: 2995 VAN BUREN BLVD UNIT A 4
 Mailing City,St,Zip: RIVERSIDE, CA 925030000
 Gen County: Riverside
 TSD EPA ID: CAD981375983
 TSD County: 1
 Waste Category: Liquids with halogenated organic compounds > 1000 mg/l
 Disposal Method: Recycler
 Tons: .2192
 Facility County: Riverside

Gepaid: CAD983653452
 Contact: YONG KIM
 Telephone: 7146891312
 Facility Addr2: Not reported
 Mailing Name: Not reported
 Mailing Address: 2995 VAN BUREN BLVD UNIT A 4
 Mailing City,St,Zip: RIVERSIDE, CA 925030000
 Gen County: Riverside

MAP FINDINGS
FOCUS MAP 27

Map ID	Site	Database(s)	EPA ID Number
--------	------	-------------	---------------

CHRYSTAL CLEANERS (Continued)

1000819365

TSD EPA ID: CAD981375983
TSD County: 1
Waste Category: Solids or sludges with halogenated organic compounds > 1000mg/kg
Disposal Method: Recycler
Tons: .1925
Facility County: Riverside

Gepaid: CAD983653452
Contact: YONG KIM
Telephone: 7146891312
Facility Addr2: Not reported
Mailing Name: Not reported
Mailing Address: 2995 VAN BUREN BLVD UNIT A 4
Mailing City,St,Zip: RIVERSIDE, CA 925030000
Gen County: Riverside
TSD EPA ID: CAD981397417
TSD County: Los Angeles
Waste Category: Halogenated solvents (chloroform, methyl chloride, perchloroethylene, etc.)
Disposal Method: Recycler
Tons: 1.0782
Facility County: Riverside

[Click this hyperlink](#) while viewing on your computer to access
-1 additional CA_HAZNET: record(s) in the EDR Site Report.

CLEANERS:

EPA Id: CAD983653452
NAICS Code: 81232
NAICS Description: Drycleaning and Laundry Services (except Coin-Operated)
Create Date: 11/23/1992
Facility Active: No
Inactive Date: 6/30/1996
Facility Addr2: Not reported
Mailing Name: Not reported
Mailing Address: 2995 VAN BUREN BLVD UNIT A 4
Mailing Address 2: Not reported
Mailing State: CA
Mailing Zip: 925030000
Region Code: 9
Owner Name: YONG KIM
Owner Address: 2995 VAN BUREN BLVD UNIT A 4
Owner Address 2: Not reported
Owner Telephone: Not reported
Owner Fax Number: Not reported
Contact Name: DEACT PER VQ96/GP
Contact Address: 2711 LITCHFIELD DR
Contact Address 2: Not reported
Contact Telephone: 9096891906
Contact Fax Number: Not reported
SIC Description: 7219 Laundry and Garment Services NEC (alteration and repair)
SIC Description: 7212 Garment Pressing and Agents for Laundries and Drycleaners
SIC Description: 7211 Power Laundries Family and Commercial
SIC Description: 7216 Drycleaning Plants Except Rug Cleaning

EPA Id: CAL921615514
NAICS Code: Not reported

MAP FINDINGS
FOCUS MAP 27

Map ID	Site	Database(s)	EPA ID Number
--------	------	-------------	---------------

CRYSTAL CLEANERS (Continued)

1000819365

NAICS Description: Not reported
 Create Date: 6/9/1992
 Facility Active: No
 Inactive Date: 1/1/1900
 Facility Addr2: Not reported
 Mailing Name: Not reported
 Mailing Address: 2995 VAN BUREN BLVD
 Mailing Address 2: Not reported
 Mailing State: CA
 Mailing Zip: 925030000
 Region Code: 4
 Owner Name: KIM YOUNG
 Owner Address: 2995 VAN BUREN BLVD
 Owner Address 2: Not reported
 Owner Telephone: Not reported
 Owner Fax Number: Not reported
 Contact Name: INACTIVE PER PHONE 95 JV
 Contact Address: --
 Contact Address 2: Not reported
 Contact Telephone: --
 Contact Fax Number: Not reported
 SIC Description: Not reported

EPA Id: CAL000028565
 NAICS Code: Not reported
 NAICS Description: Not reported
 Create Date: 5/10/1990
 Facility Active: No
 Inactive Date: 6/30/1997
 Facility Addr2: Not reported
 Mailing Name: Not reported
 Mailing Address: 2995 VAN BUREN BLVD STE A4
 Mailing Address 2: Not reported
 Mailing State: CA
 Mailing Zip: 925035676
 Region Code: 4
 Owner Name: HILL GEARIL
 Owner Address: 2995A-4 VAN BUREN
 Owner Address 2: Not reported
 Owner Telephone: 0
 Owner Fax Number: Not reported
 Contact Name: KIM TAE YONG
 Contact Address: INACTIVE PER VQ97 NK
 Contact Address 2: Not reported
 Contact Telephone: 7146891312
 Contact Fax Number: Not reported
 SIC Description: Not reported

MAP FINDINGS
FOCUS MAP 27

Map ID	Site	Database(s)	EPA ID Number
922	CRYSTAL CLEANERS 2995 VANBUREN BLVD #A-4 RIVERSIDE, CA 92503	HAZNET DRYCLEANERS	S104579253 N/A
	HAZNET: Gepaid: CAL000144709 Contact: YONG TAE KIM/OWNER Telephone: 9096891312 Facility Addr2: Not reported Mailing Name: Not reported Mailing Address: 2995 VAN BUREN BLVD STE A4 Mailing City,St,Zip: RIVERSIDE, CA 925030000 Gen County: Riverside TSD EPA ID: NVR000076158 TSD County: 99 Waste Category: Not reported Disposal Method: Recycler Tons: Not reported Facility County: Riverside		
	Gepaid: CAL000144709 Contact: YONG KIM Telephone: 9096891312 Facility Addr2: Not reported Mailing Name: Not reported Mailing Address: 2995 VAN BUREN BLVD STE A4 Mailing City,St,Zip: RIVERSIDE, CA 925030000 Gen County: Riverside TSD EPA ID: CAD981375983 TSD County: 1 Waste Category: Aqueous solution with less than 10% total organic residues Disposal Method: Not reported Tons: 0 Facility County: Riverside		
	Gepaid: CAL000144709 Contact: YONG KIM Telephone: 9096891312 Facility Addr2: Not reported Mailing Name: Not reported Mailing Address: 2995 VAN BUREN BLVD STE A4 Mailing City,St,Zip: RIVERSIDE, CA 925030000 Gen County: Riverside TSD EPA ID: CAD981375983 TSD County: 1 Waste Category: Halogenated solvents (chloroform, methyl chloride, perchloroethylene, etc.) Disposal Method: Recycler Tons: 0 Facility County: Riverside		
	Gepaid: CAL000144709 Contact: YONG KIM Telephone: 9096891312 Facility Addr2: Not reported Mailing Name: Not reported Mailing Address: 2995 VAN BUREN BLVD STE A4 Mailing City,St,Zip: RIVERSIDE, CA 925030000 Gen County: Riverside		

MAP FINDINGS
FOCUS MAP 27

Map ID Site Database(s) EPA ID Number

CRYSTAL CLEANERS (Continued)

S104579253

TSD EPA ID: CAD981375983
TSD County: 1
Waste Category: Solids or sludges with halogenated organic compounds > 1000mg/kg
Disposal Method: Recycler
Tons: 0.1215
Facility County: Riverside

Gepaid: CAL000144709
Contact: YONG TAE KIM/OWNER
Telephone: 9096891312
Facility Addr2: Not reported
Mailing Name: Not reported
Mailing Address: 2995 VAN BUREN BLVD STE A4
Mailing City,St,Zip: RIVERSIDE, CA 925030000
Gen County: Riverside
TSD EPA ID: NVR000076158
TSD County: 99
Waste Category: Aqueous solution with less than 10% total organic residues
Disposal Method: Not reported
Tons: Not reported
Facility County: Not reported

[Click this hyperlink](#) while viewing on your computer to access
1 additional CA_HAZNET: record(s) in the EDR Site Report.

CLEANERS:

EPA Id: CAL000144709
NAICS Code: 81232
NAICS Description: Drycleaning and Laundry Services (except Coin-Operated)
Create Date: 12/6/1996
Facility Active: Yes
Inactive Date: Not reported
Facility Addr2: Not reported
Mailing Name: Not reported
Mailing Address: 2995 VAN BUREN BLVD STE A4
Mailing Address 2: Not reported
Mailing State: CA
Mailing Zip: 925030000
Region Code: 4
Owner Name: YONG KIM
Owner Address: 2995 VAN BUREN BLVD STE #A-4
Owner Address 2: Not reported
Owner Telephone: Not reported
Owner Fax Number: Not reported
Contact Name: YONG TAE KIM/OWNER
Contact Address: 2995 VAN BUREN BLVD STE #A-4
Contact Address 2: Not reported
Contact Telephone: 9516891312
Contact Fax Number: Not reported
SIC Description: 7219 Laundry and Garment Services NEC (alteration and repair)
SIC Description: 7212 Garment Pressing and Agents for Laundries and Drycleaners
SIC Description: 7211 Power Laundries Family and Commercial
SIC Description: 7216 Drycleaning Plants Except Rug Cleaning

MAP FINDINGS
FOCUS MAP 27

Map ID	Site	Database(s)	EPA ID Number
922	LINCOLN PLAZA PHOTO 2995 VAN BUREN AVENUE RIVERSIDE, CA 92503	HAZNET SWRCY EMI	S103974941 N/A
	HAZNET: Gepaid: CAL000114402 Contact: SHARON RICHARDS Telephone: 0000000000 Facility Addr2: Not reported Mailing Name: Not reported Mailing Address: 2995 VAN BUREN AVENUE Mailing City,St,Zip: RIVERSIDE, CA 925030000 Gen County: Riverside TSD EPA ID: CAD003963592 TSD County: Santa Clara Waste Category: Photochemicals/photoprocessing waste Disposal Method: Recycler Tons: .9172 Facility County: Riverside		
	Gepaid: CAL000114402 Contact: SHARON RICHARDS Telephone: 0000000000 Facility Addr2: Not reported Mailing Name: Not reported Mailing Address: 2995 VAN BUREN AVENUE Mailing City,St,Zip: RIVERSIDE, CA 925030000 Gen County: Riverside TSD EPA ID: CAD003963592 TSD County: Santa Clara Waste Category: Photochemicals/photoprocessing waste Disposal Method: Not reported Tons: .2293 Facility County: Riverside		
	Gepaid: CAL000114402 Contact: SHARON RICHARDS Telephone: 0000000000 Facility Addr2: Not reported Mailing Name: Not reported Mailing Address: 2995 VAN BUREN AVENUE Mailing City,St,Zip: RIVERSIDE, CA 925030000 Gen County: Riverside TSD EPA ID: CAD003963592 TSD County: Santa Clara Waste Category: Other inorganic solid waste Disposal Method: Recycler Tons: .3544 Facility County: Riverside		
	Gepaid: CAL000114402 Contact: SHARON RICHARDS Telephone: 0000000000 Facility Addr2: Not reported Mailing Name: Not reported Mailing Address: 2995 VAN BUREN AVENUE Mailing City,St,Zip: RIVERSIDE, CA 925030000 Gen County: Riverside TSD EPA ID: CAD003963592		

MAP FINDINGS
FOCUS MAP 27

Map ID	Site	Database(s)	EPA ID Number
--------	------	-------------	---------------

LINCOLN PLAZA PHOTO (Continued)

S103974941

TSD County: Santa Clara
 Waste Category: Photochemicals/photoprocessing waste
 Disposal Method: Recycler
 Tons: .0400
 Facility County: Riverside

[Click this hyperlink](#) while viewing on your computer to access
 -1 additional CA_HAZNET: record(s) in the EDR Site Report.

SWRCY:

Certification Status: O
 Facility Phone Number: Not reported
 Date facility became certified: 08/16/05
 Date facility began operating: 09/01/05
 Date facility ceased operating: Still operating
 Whether The Facility Is Grandfathered: Not reported
 Convenience Zone Where Facility Located: 1665
 Convenience Zone Where Facility Located 2: 0
 Convenience Zone Where Facility Located 3: 0
 Convenience Zone Where Facility Located 4: 0
 Convenience Zone Where Facility Located 5: 0
 Convenience Zone Where Facility Located 6: 0
 Convenience Zone Where Facility Located 7: 0
 Aluminum Beverage Containers Redeemed: AL
 Glass Beverage Containers Redeemed: GL
 Plastic Beverage Containers Redeemed: PL
 Other mat beverage containers redeemed: Not reported
 Refillable Beverage Containers Redeemed: Not reported

EMI:

Year: 1990
 Carbon Monoxide Emissions Tons/Yr: 33
 Air Basin: SC
 Facility ID: 50170
 Air District Name: SC
 SIC Code: 7216
 Air District Name: SOUTH COAST AQMD
 Community Health Air Pollution Info System: Not reported
 Consolidated Emission Reporting Rule: Not reported
 Total Organic Hydrocarbon Gases Tons/Yr: 1
 Reactive Organic Gases Tons/Yr: 0
 Carbon Monoxide Emissions Tons/Yr: 0
 NOX - Oxides of Nitrogen Tons/Yr: 0
 SOX - Oxides of Sulphur Tons/Yr: 0
 Particulate Matter Tons/Yr: 0
 Part. Matter 10 Micrometers & Smllr Tons/Yr: 0

MAP FINDINGS
FOCUS MAP 27

Map ID	Site	Database(s)	EPA ID Number
922	2975 VAN BUREN BLVD 2975 VAN BUREN BLVD RIVERSIDE, CA 92503	ERNS	94407006 N/A

[Click this hyperlink](#) while viewing on your computer to access additional ERNS detail in the EDR Site Report.

922	2975 VAN BUREN BLVD RIVERSIDE, CA	CHMIRS	S105633353 N/A
-----	--------------------------------------	--------	-------------------

CHMIRS:

OES Incident Number: 4796
OES notification: Not reported
OES Date: 10/20/1994
OES Time: 04:55:37 PM
Incident Date: Not reported
Date Completed: Not reported
Property Use: Not reported
Agency Id Number: Not reported
Agency Incident Number: Not reported
Time Notified: Not reported
Time Completed: Not reported
Surrounding Area: Not reported
Estimated Temperature: Not reported
Property Management: Not reported
Special Studies 1: Not reported
Special Studies 2: Not reported
Special Studies 3: Not reported
Special Studies 4: Not reported
Special Studies 5: Not reported
Special Studies 6: Not reported
More Than Two Substances Involved?: Not reported
Resp Agncy Personel # Of Decontaminated: Not reported
Responding Agency Personel # Of Injuries: Not reported
Responding Agency Personel # Of Fatalities: Not reported
Others Number Of Decontaminated: Not reported
Others Number Of Injuries: Not reported
Others Number Of Fatalities: Not reported
Vehicle Make/year: Not reported
Vehicle License Number: Not reported
Vehicle State: Not reported
Vehicle Id Number: Not reported
CA/DOT/PUC/ICC Number: Not reported
Company Name: Not reported
Reporting Officer Name/ID: Not reported
Report Date: Not reported
Comments: Not reported
Facility Telephone: Not reported
Waterway Involved: YES
Waterway: Not reported
Spill Site: Not reported
Cleanup By: riverside co. health
Containment: Not reported
What Happened: Not reported
Type: CHEMICAL
Measure: Not reported

MAP FINDINGS
FOCUS MAP 27

Map ID Site Database(s) EPA ID Number

(Continued)

S105633353

Other: Not reported
 Date/Time: Not reported
 Year: 1994
 Agency: riverside co. fd
 Incident Date: 10/20/94 1343
 Admin Agency: Not reported
 Amount: 5 lbs
 Contained: NO
 Site Type: RESIDENCE
 E Date: Not reported
 Substance: drug lab materials
 Quantity Released: Not reported
 BBLs: Not reported
 Cups: Not reported
 CUFT: Not reported
 Gallons: Not reported
 Grams: Not reported
 Pounds: Not reported
 Liters: Not reported
 Ounces: Not reported
 Pints: Not reported
 Quarts: Not reported
 Sheen: Not reported
 Tons: Not reported
 Unknown: Not reported
 Description: responded to possible drug lab.
 Evacuations: NO
 Number of Injuries: NO
 Number of Fatalities: NO
 Description: Not reported

923 HOUSING GROUP
3200 MYERS ST
RIVERSIDE, CA 92523

HIST UST U001576694
N/A

HIST UST:
 Region: STATE
 Facility ID: 00000008407
 Facility Type: Other
 Other Type: MANUFACTURING
 Total Tanks: 0003
 Contact Name: VAN POPE
 Telephone: 7143513684
 Owner Name: FLEETWOOD ENTERPRISES, INC.
 Owner Address: 3125 MYERS
 Owner City,St,Zip: RIVERSIDE, CA 92523

Tank Num: 001
 Container Num: 1
 Year Installed: Not reported
 Tank Capacity: 00000500
 Tank Used for: PRODUCT
 Type of Fuel: UNLEADED
 Tank Construction: Not reported
 Leak Detection: Stock Inventor

Tank Num: 002
 Container Num: 2

MAP FINDINGS
FOCUS MAP 27

Map ID	Site	Database(s)	EPA ID Number
--------	------	-------------	---------------

HOUSING GROUP (Continued)

U001576694

Year Installed: Not reported
 Tank Capacity: 00006000
 Tank Used for: PRODUCT
 Type of Fuel: Not reported
 Tank Construction: 1/4 inches
 Leak Detection: None

Tank Num: 003
 Container Num: 3
 Year Installed: Not reported
 Tank Capacity: 00006000
 Tank Used for: PRODUCT
 Type of Fuel: Not reported
 Tank Construction: 1/4 inches
 Leak Detection: None

**924 LINCOLN PLAZA VETERINARY CLINIC
 2955 VAN BUREN BLVD BLDG H-8
 RIVERSIDE, CA 92503**

**HAZNET S103974942
 N/A**

HAZNET:

Gepaid: CAL000140601
 Contact: CATHERINE AEPPLI
 Telephone: 9093590363
 Facility Addr2: Not reported
 Mailing Name: Not reported
 Mailing Address: 2955 VAN BUREN BLVD BLDG H-8
 Mailing City,St,Zip: RIVERSIDE, CA 925030000
 Gen County: Riverside
 TSD EPA ID: CAD981429673
 TSD County: Marin
 Waste Category: Photochemicals/photoprocessing waste
 Disposal Method: Recycler
 Tons: 0.12
 Facility County: Not reported

Gepaid: CAL000140601
 Contact: CATHERINE AEPPLI
 Telephone: 9093590363
 Facility Addr2: Not reported
 Mailing Name: Not reported
 Mailing Address: 2955 VAN BUREN BLVD BLDG H-8
 Mailing City,St,Zip: RIVERSIDE, CA 925030000
 Gen County: Riverside
 TSD EPA ID: CAD981429673
 TSD County: Marin
 Waste Category: Photochemicals/photoprocessing waste
 Disposal Method: Transfer Station
 Tons: 0.12
 Facility County: Riverside

Gepaid: CAL000140601
 Contact: CATHERINE AEPPL
 Telephone: 9093590363
 Facility Addr2: Not reported
 Mailing Name: Not reported
 Mailing Address: 2955 VAN BUREN BLVD BLDG H-8
 Mailing City,St,Zip: RIVERSIDE, CA 925030000

MAP FINDINGS
FOCUS MAP 27

Map ID	Site	Database(s)	EPA ID Number
--------	------	-------------	---------------

LINCOLN PLAZA VETERINARY CLINIC (Continued)

S103974942

Gen County: Riverside
TSD EPA ID: Not reported
TSD County: Marin
Waste Category: Photochemicals/photoprocessing waste
Disposal Method: Recycler
Tons: 0.12
Facility County: Not reported

Gepaid: CAL000140601
Contact: MARSHALL SCOTT
Telephone: 9093590363
Facility Addr2: Not reported
Mailing Name: Not reported
Mailing Address: 2955 VAN BUREN BLVD BLDG H-8
Mailing City,St,Zip: RIVERSIDE, CA 925030000
Gen County: Riverside
TSD EPA ID: CAL000121946
TSD County: Marin
Waste Category: Photochemicals/photoprocessing waste
Disposal Method: Recycler
Tons: .1251
Facility County: Riverside

Gepaid: CAL000140601
Contact: MARSHALL SCOTT
Telephone: 9093590363
Facility Addr2: Not reported
Mailing Name: Not reported
Mailing Address: 2955 VAN BUREN BLVD BLDG H-8
Mailing City,St,Zip: RIVERSIDE, CA 925030000
Gen County: Riverside
TSD EPA ID: CAD981429673
TSD County: Marin
Waste Category: Photochemicals/photoprocessing waste
Disposal Method: Recycler
Tons: 0.0834
Facility County: Riverside

[Click this hyperlink](#) while viewing on your computer to access 3 additional CA_HAZNET: record(s) in the EDR Site Report.

925

FLEETWOOD ENTERPRISES INCORPORATED
3125 MYERS STREET
RIVERSIDE, CA 92503

RCRA-SQG 1000224099
FINDS CAD981383631

RCRA-SQG:
Date form received by agency: 02/09/1998
Facility name: FLEETWOOD ENTERPRISES
Facility address: 3125 MYERS ST
RIVERSIDE, CA 92503
EPA ID: CAD981383631
Mailing address: P O BOX 7638
RIVERSIDE, CA 92523
Contact: ENVIRONMENTAL MANAGER
Contact address: 3125 MYERS ST
RIVERSIDE, CA 92503
Contact country: US
Contact telephone: (714) 351-3872

MAP FINDINGS
FOCUS MAP 27

Map ID Site Database(s) EPA ID Number

FLEETWOOD ENTERPRISES INCORPORATED (Continued)

1000224099

Contact email: Not reported
EPA Region: 09
Land type: Facility is not located on Indian land. Additional information is not known.
Classification: Small Small Quantity Generator
Description: Handler: generates more than 100 and less than 1000 kg of hazardous waste during any calendar month and accumulates less than 6000 kg of hazardous waste at any time; or generates 100 kg or less of hazardous waste during any calendar month, and accumulates more than 1000 kg of hazardous waste at any time

Owner/Operator Summary:

Owner/operator name: FLEETWOOD ENTERPRISES
Owner/operator address: NOT REQUIRED
NOT REQUIRED, ME 99999
Owner/operator country: Not reported
Owner/operator telephone: (415) 555-1212
Legal status: Private
Owner/Operator Type: Owner
Owner/Op start date: Not reported
Owner/Op end date: Not reported

Handler Activities Summary:

U.S. importer of hazardous waste: Unknown
Mixed waste (haz. and radioactive): Unknown
Recycler of hazardous waste: No
Transporter of hazardous waste: No
Treater, storer or disposer of HW: No
Underground injection activity: No
On-site burner exemption: Unknown
Furnace exemption: Unknown
Used oil fuel burner: No
Used oil processor: No
User oil refiner: No
Used oil fuel marketer to burner: No
Used oil Specification marketer: No
Used oil transfer facility: No
Used oil transporter: No
Off-site waste receiver: Commercial status unknown

Historical Generators:

Date form received by agency: 02/09/1998
Facility name: FLEETWOOD ENTERPRISES
Classification: Small Quantity Generator

Date form received by agency: 09/01/1996
Facility name: FLEETWOOD ENTERPRISES
Classification: Small Quantity Generator

Date form received by agency: 03/01/1996
Facility name: FLEETWOOD ENTERPRISES
Site name: FLEETWOOD ENTERPRISES, INC.
Classification: Large Quantity Generator

Date form received by agency: 02/06/1986
Facility name: FLEETWOOD ENTERPRISES
Classification: Large Quantity Generator

MAP FINDINGS
FOCUS MAP 27

Map ID	Site	Database(s)	EPA ID Number
--------	------	-------------	---------------

FLEETWOOD ENTERPRISES INCORPORATED (Continued)

1000224099

Date form received by agency: 02/06/1986
 Facility name: FLEETWOOD ENTERPRISES
 Classification: Large Quantity Generator

Violation Status: No violations found

Evaluation Action Summary:

Evaluation date: 08/28/1992
 Evaluation: COMPLIANCE EVALUATION INSPECTION ON-SITE
 Area of violation: Not reported
 Date achieved compliance: Not reported
 Evaluation lead agency: State Contractor/Grantee

FINDS:

Other Pertinent Environmental Activity Identified at Site

California - Hazardous Waste Tracking System - Datamart

The NEI (National Emissions Inventory) database contains information on stationary and mobile sources that emit criteria air pollutants and their precursors, as well as hazardous air pollutants (HAPs).

RCRAInfo is a national information system that supports the Resource Conservation and Recovery Act (RCRA) program through the tracking of events and activities related to facilities that generate, transport, and treat, store, or dispose of hazardous waste. RCRAInfo allows RCRA program staff to track the notification, permit, compliance, and corrective action activities required under RCRA.

**925 FLEETWOOD ENTERPRISES, INC. #2
 3051 MYERS ST
 RIVERSIDE, CA 92523**

**HIST UST U001576693
 N/A**

HIST UST:

Region: STATE
 Facility ID: 00000008216
 Facility Type: Other
 Other Type: MANUFACTURING
 Total Tanks: 0001
 Contact Name: Not reported
 Telephone: 7143513500
 Owner Name: FLEETWOOD ENTERPRISES, INC.
 Owner Address: 3125 MYERS STREET
 Owner City,St,Zip: RIVERSIDE, CA 92523

Tank Num: 001
 Container Num: 1
 Year Installed: Not reported
 Tank Capacity: 00000500
 Tank Used for: PRODUCT
 Type of Fuel: UNLEADED
 Tank Construction: Not reported
 Leak Detection: Stock Inventor

MAP FINDINGS
FOCUS MAP 27

Map ID	Site	Database(s)	EPA ID Number
929	NORTHERN TRUST BANK OF CALIFORNIA 2584 GIBSON ST RIVERSIDE, CA 92503 HAZNET: Gepaid: CAC001251056 Contact: CORPORATION Telephone: 0000000000 Facility Addr2: Not reported Mailing Name: Not reported Mailing Address: 355 SO GRAND #2600 Mailing City,St,Zip: LOS ANGELES, CA 900710000 Gen County: Riverside TSD EPA ID: CAT080013352 TSD County: Los Angeles Waste Category: Waste oil and mixed oil Disposal Method: Recycler Tons: 1.2510 Facility County: Riverside	HAZNET	S103647175 N/A
930	WILLIAM HUANJ 9508 VICTORIA ST RIVERSIDE, CA 92701 HAZNET: Gepaid: CAC000755768 Contact: WILLIAM HUANJ Telephone: 7149636896 Facility Addr2: Not reported Mailing Name: Not reported Mailing Address: 10450 EL MONTEREY AVE Mailing City,St,Zip: FOUNTAIN VALLEY, CA 927080000 Gen County: Riverside TSD EPA ID: CAT080013352 TSD County: Los Angeles Waste Category: Waste oil and mixed oil Disposal Method: Recycler Tons: 1.0425 Facility County: Riverside	HAZNET	S103995943 N/A
931	9200 DUFFERIN RIVERSIDE, CA 92503 CHMIRS: OES Incident Number: 9990765 OES notification: Not reported OES Date: Not reported OES Time: Not reported Incident Date: 06-APR-88 Date Completed: 06-APR-88 Property Use: 962 Agency Id Number: 33075 Agency Incident Number: 8804359 Time Notified: 1031 Time Completed: 1346 Surrounding Area: 650 Estimated Temperature: 75	CHMIRS	S100222164 N/A

MAP FINDINGS
FOCUS MAP 27

Map ID Site Database(s) EPA ID Number

(Continued)

S100222164

Property Management: C
 Special Studies 1: Not reported
 Special Studies 2: Not reported
 Special Studies 3: Not reported
 Special Studies 4: Not reported
 Special Studies 5: Not reported
 Special Studies 6: Not reported
 More Than Two Substances Involved?: N
 Resp Agncy Personel # Of Decontaminated: Not reported
 Responding Agency Personel # Of Injuries: Not reported
 Responding Agency Personel # Of Fatalities: Not reported
 Others Number Of Decontaminated: Not reported
 Others Number Of Injuries: Not reported
 Others Number Of Fatalities: Not reported
 Vehicle Make/year: Not reported
 Vehicle License Number: Not reported
 Vehicle State: Not reported
 Vehicle Id Number: Not reported
 CA/DOT/PUC/ICC Number: Not reported
 Company Name: Not reported
 Reporting Officer Name/ID: C.R. JENSEN, CAPT.
 Report Date: 15-APR-88
 Comments: Y
 Facility Telephone: 714 782-5331
 Waterway Involved: Not reported
 Waterway: Not reported
 Spill Site: Not reported
 Cleanup By: Not reported
 Containment: Not reported
 What Happened: Not reported
 Type: Not reported
 Measure: Not reported
 Other: Not reported
 Date/Time: Not reported
 Year: 88-92
 Agency: Not reported
 Incident Date: Not reported
 Admin Agency: Not reported
 Amount: Not reported
 Contained: Not reported
 Site Type: Not reported
 E Date: 02-MAR-89
 Substance: Not reported
 Quantity Released: Not reported
 BBLS: Not reported
 Cups: Not reported
 CUFT: Not reported
 Gallons: Not reported
 Grams: Not reported
 Pounds: Not reported
 Liters: Not reported
 Ounces: Not reported
 Pints: Not reported
 Quarts: Not reported
 Sheen: Not reported
 Tons: Not reported
 Unknown: Not reported

MAP FINDINGS
FOCUS MAP 27

<u>Map ID</u>	<u>Site</u>	<u>Database(s)</u>	<u>EPA ID Number</u>
---------------	-------------	--------------------	----------------------

(Continued)

S100222164

Description:	Not reported
Evacuations:	Not reported
Number of Injuries:	Not reported
Number of Fatalities:	Not reported
Description:	Not reported

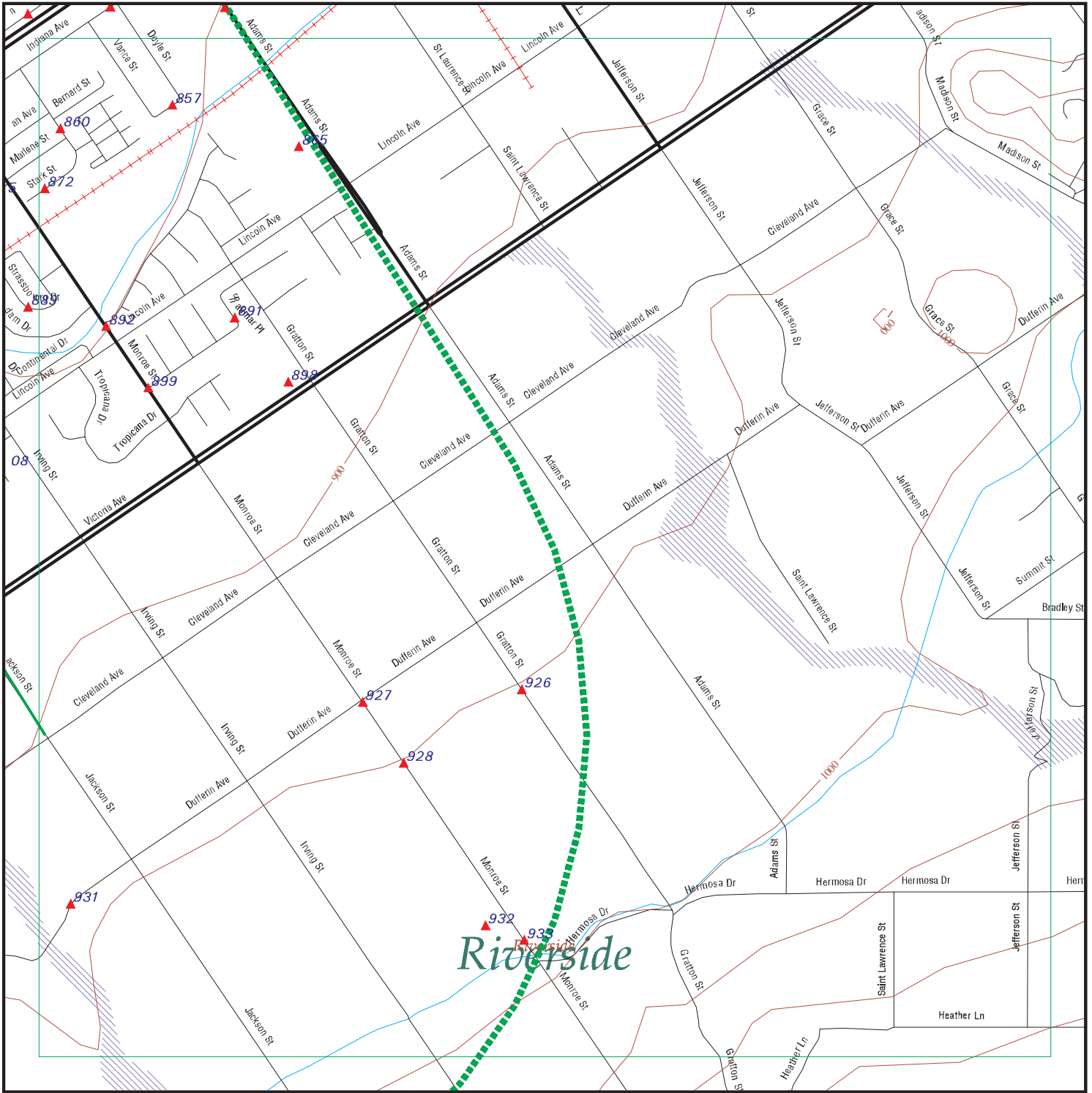
FOCUS MAP 27 ORPHAN SUMMARY

City	EDR ID	Site Name	Site Address	Zip	Database(s)
0	S105939332	RIVERSIDE CITY, PUB WORKS DEPT	VARIOUS LOCATIONS IN SCAQMD	92504	EMI
ALVISO	1003879311	MARSHLAND DEVELOPMENTS INC	GOLD ST/SAN TOMAS AQUINO CREEK	92505	CERC-NFRAP
ARLINGTON	S103955688	CHEM-SECURITY SYSTEMS INC	STAR ROUTE	92503	HAZNET
COUNTY	S106838337	RIVERSIDE CITY, PUB WORKS DEPT	VARIOUS LOCATIONS IN SCAQMD	92504	EMI
RIVERSIDE	S108218446	RIVERSIDE HOUSING DEVELOPMENT CORP	8845 / 8851 INDIANA AVE	92503	HAZNET
RIVERSIDE	S108209711	J & H AUTO BODY OF RIVERSIDE	9000 ARLINGTON AVE STE 106	92503	HAZNET
RIVERSIDE	S102792646	RIVERSIDE HOUSING DEVELOPMENT CORP	10954 BURTON STREET	92505	HAZNET
RIVERSIDE	S105083922	C & C TRANSPORTATION	SW CORNER OF VAN BUREN / RUDICILL	92503	HAZNET
RIVERSIDE	S108433023	RIVERSIDE AUTO AUCTION	6446-C FREMONT AVE	92504	EMI
RIVERSIDE	S107146266	RIVERSIDE AUTO AUCTION	6446 FREMONT ST # C	92504	HAZNET
RIVERSIDE	S104579732	RIVERSIDE AUTO AUCTION	6446 C FREMONT ST	92504	HAZNET
RIVERSIDE	S108210083	JCPENNEY CO INC #1960	3605 GALLERIA AT TYLER	92503	HAZNET
RIVERSIDE	S108212125	LENSCRAFTERS #611	2051 GALLERIA AT TYLER	92503	HAZNET
RIVERSIDE	S108747799	GENERAL GROWTH GALLERIA AT TYLER	1299 GALLERIA AT TYLER	92503	HAZNET
RIVERSIDE	S108750666	MACY WEST STEO #39	3500 GALLERIA AT TYLER	92503	HAZNET
RIVERSIDE	S108218447	RIVERSIDE MEDICAL CLINIC	3539,3551,3561,3573 HARDING ST	92504	HAZNET
RIVERSIDE	S107142879	CITY OF RIVERSIDE	7950 HOLDEN AVE	92504	HAZNET
RIVERSIDE	S107140188	ROBERT ASCHTGEN	10180 HOLE AVE STE 300	92503	HAZNET
RIVERSIDE	S107141171	SUMMIT INVESTMENT GROUP LLC	10180-10206 HOLE AVE	92503	HAZNET
RIVERSIDE	S106090096	US POST OFFICE CORP	12075 HOLE AVE	92505	HAZNET
RIVERSIDE	S108198310	AUTO CITY CENTER	10180- 10206 HOLE AVE	92505	HAZNET
RIVERSIDE	S108218422	RIVERSIDE ALTERNATOR & STARTER	9960 INDIANA AVE UNIT #3	92503	HAZNET
RIVERSIDE	S106085170	RIVERSIDE HOUSING DEVELOPMENT CORP	8935-8957 INDIANA AVE	92503	HAZNET
RIVERSIDE	S103956395	CHYSLER CONNECTION	9880 INDIANA AVE. STE.100	92503	HAZNET
RIVERSIDE	S108215449	ON-SITE ENGINE MACHINING	10000 INDIANA AVE STE 3	92503	HAZNET
RIVERSIDE	S108209404	INDIANA CAR CARE	8651 INDIANA AVE UNIT J	92504	HAZNET
RIVERSIDE	1007264029	GAGE MIDDLE SCHOOL	6400 LINCOLN	92504	RCRA-SQG
RIVERSIDE	S106830364	E R CARPENTER CO INC	7788-7809 LINCOLN AV	92504	EMI
RIVERSIDE	S103626777	MULL ACRES DBA ALTRA CUSTOM COACH	12500 MAGNOLIA AVE UNIT G / H	92503	HAZNET
RIVERSIDE	S106092443	DOUG STARBUCK	12510 MAGNOLIA AVE UNIT I	92503	HAZNET
RIVERSIDE	S107147759	J D G AUTO SPORT & REPAIR	12510 MAGNOLIA AVE STE F	92503	HAZNET
RIVERSIDE	S108201096	CEJAS AUTO REPAIR	12500 MAGNOLIA AVE STE D	92503	HAZNET
RIVERSIDE	S108205868	EL ERIETO AUTO REPAIR	12510 MAGNOLIA AVE STE G	92503	HAZNET
RIVERSIDE	S108213327	MARTIN & ASSOCIATES INC	12490 MAGNOLIA AVE STE D	92503	HAZNET
RIVERSIDE	S108224084	V & G AUTO BODY	12510 MAGNOLIA AVE UNIT C	92503	HAZNET
RIVERSIDE	S108225556	WILSON PROPERTY SERVICES	11860 MAGNOLIA AVE STE H	92503	HAZNET
RIVERSIDE	1004675792	N K ENGINES IMPORTS	11883 MAGNOLIA AVE NO 55	92505	RCRA-SQG, FINDS
RIVERSIDE	S108209617	IRISH CLEANERS	11130 MAGNOLIA AVE STE D	92505	HAZNET
RIVERSIDE	S107527004		10625 MAGNOLIA ST, #119 (NR POLK AVE)	92504	CDL
RIVERSIDE	S107537138		9328 MAGNOLIA AVE, GARDEN INN, ROOM #217	92504	CDL
RIVERSIDE	S108217579	QUEST DIAGNOSTICS	7300 MAGNOLIA AVE STE 100	92504	HAZNET
RIVERSIDE	S108753459	QUEST DIAGNOSTICS INC	7300 MAGNOLIA AVE STE 100	92504	HAZNET
RIVERSIDE	S104970836	TEXACO MAGNOLIA	10300 MAGNOLIA AVE	92505	LUST

FOCUS MAP 27 ORPHAN SUMMARY

City	EDR ID	Site Name	Site Address	Zip	Database(s)
RIVERSIDE	1007447275	CAMPBELL AND SON TRANSPORTATION INC	2922 MONROE STREET	92504	RCRA-NonGen
RIVERSIDE	S107533111		3440 MONROE, #D-391	92504	CDL
RIVERSIDE	S104570020	RIVERSIDE CNTY/HOUSING AUTHORITY	SW OF COLUMBIA AVE / MAIN ST	92505	HAZNET
RIVERSIDE	1003878498	PACIFIC AIRMOTIVE	RIVERSIDE MUNICIPAL ARPT	92504	CERC-NFRAP
RIVERSIDE	S102825719	RIVERSIDE MAGNUM RANGE	12391 SAMPSON STE O/S	92503	HAZNET
RIVERSIDE	1004675521	RIVERSIDE TRANSMISSION CENTER	12321 SAMPSON AVE	92503	RCRA-SQG, FINDS, HAZNET
RIVERSIDE	S108756566	THOMAS GREEN	90876 SHARON AVE	92503	HAZNET
RIVERSIDE	S108215058	NORDSTROM INC STORE #325	3601 THE GALLERIA AT TYLER	92503	HAZNET
RIVERSIDE	1000145739	BROADWAY THE RIVERSIDE	370 TYLER MALL	92503	HAZNET
RIVERSIDE	1010561938	TESORO WEST COAST CO LLC 68195	3950 TYLER AVE	92503	RCRA-SQG
RIVERSIDE	S108224015	USA GASOLINE CORPORATION FACILITY NO 241	3950 TYLER AVE	92503	HAZNET
RIVERSIDE	S104577902	EQUILON ENTERPRISES LLC	4890 VAN BURGN/WELLS	92503	HAZNET
RIVERSIDE	S108198370	AUTOMOTIVE TECHNICAL SERV	3265 VAN BUREN BLVD STE A / B	92503	HAZNET
RIVERSIDE	S106838339	RIVERSIDE CITY, PUB WORKS DEPT	VARIOUS LOCATIONS IN SCAQMD	92504	EMI
RIVERSIDE	S103957930	CO OF RIVERSIDE AGRICULTURAL COMM OFFICE	2950 WASHINGTON AVE - MEDFLY	92504	HAZNET
RIVERSIDE	S102793250	CITY OF RIVERSIDE	WATER RECLAMATION PLANT	92504	HAZNET
RIVERSIDE	S106838335	RIVERSIDE CITY	7800 WOOD ST	92504	EMI
WOODCREST	S107539378		MOCKINGBIRD CANYON RD (1 MI S OF VAN BUREN)	92504	CDL
WOODCREST	S102807578	CIRCLE K STORES INC.#801	18965 VAN BUREN AVE	92504	HAZNET

Focus Map 28

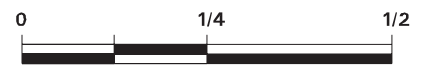


EDR DataMap® - Environmental Atlas

WMWD Riverside/Corona Feeder EIR 2007-0377

Legend

- | | | | | |
|--------------------|-------------------------|-------------|-------------------|--------------|
| Roads | Waterways | Powerlines | Water | Listed Sites |
| Major Roads | Railroads | Pipelines | Superfund Sites | |
| Contour Lines | Study Boundary | Fault Lines | Federal DOD Sites | |
| 100-Yr Flood Zones | Indian Reservations BIA | | | |



Scale in Miles

FOCUS MAP 28 SUMMARY

<u>Database</u>	<u>Total Plotted</u>
<u>FEDERAL RECORDS</u>	
NPL	0
Proposed NPL	0
Delisted NPL	0
NPL LIENS	0
CERCLIS	0
CERC-NFRAP	0
LIENS 2	0
CORRACTS	0
RCRA-TSDF	0
RCRA-LQG	0
RCRA-SQG	3
RCRA-CESQG	0
RCRA-NonGen	2
US ENG CONTROLS	0
US INST CONTROL	0
ERNS	0
HMIRS	0
DOT OPS	0
US CDL	0
US BROWNFIELDS	0
DOD	0
FUDS	0
LUCIS	0
CONSENT	0
ROD	0
UMTRA	0
ODI	0
DEBRIS REGION 9	0
MINES	0
TRIS	0
TSCA	0
FTTS	0
HIST FTTS	0
SSTS	0
ICIS	0
PADS	0
MLTS	0
RADINFO	0
FINDS	6
RAATS	0
<u>STATE AND LOCAL RECORDS</u>	
HIST Cal-Sites	0
CA BOND EXP. PLAN	0
SCH	0
Toxic Pits	0
SWF/LF	0

FOCUS MAP 28 SUMMARY

<u>Database</u>	<u>Total Plotted</u>
CA WDS	0
WMUDS/SWAT	0
Cortese	2
SWRCY	0
LUST	3
CA FID UST	0
SLIC	0
UST	1
HIST UST	5
AST	0
LIENS	0
SWEEPS UST	0
CHMIRS	3
Notify 65	0
DEED	0
VCP	0
DRYCLEANERS	0
WIP	0
CDL	1
RESPONSE	0
HAZNET	14
EMI	0
HAULERS	0
ENVIROSTOR	0
 <u>TRIBAL RECORDS</u>	
INDIAN RESERV	0
INDIAN ODI	0
INDIAN LUST	0
INDIAN UST	0
INDIAN VCP	0
 <u>EDR PROPRIETARY RECORDS</u>	
Manufactured Gas Plants	0

NOTES:

Sites may be listed in more than one database

MAP FINDINGS
FOCUS MAP 28

Map ID Site Database(s) EPA ID Number

LEXUS OF RIVERSIDE (Continued)

1000455637

Handler Activities Summary:

U.S. importer of hazardous waste: No
Mixed waste (haz. and radioactive): No
Recycler of hazardous waste: No
Transporter of hazardous waste: No
Treater, storer or disposer of HW: No
Underground injection activity: No
On-site burner exemption: No
Furnace exemption: No
Used oil fuel burner: No
Used oil processor: No
User oil refiner: No
Used oil fuel marketer to burner: No
Used oil Specification marketer: No
Used oil transfer facility: No
Used oil transporter: No
Off-site waste receiver: Commercial status unknown

Historical Generators:

Date form received by agency: 07/16/1990
Facility name: LEXUS OF RIVERSIDE
Classification: Small Quantity Generator

Hazardous Waste Summary:

Waste code: D001
Waste name: IGNITABLE HAZARDOUS WASTES ARE THOSE WASTES WHICH HAVE A FLASHPOINT OF LESS THAN 140 DEGREES FAHRENHEIT AS DETERMINED BY A PENSKEY-MARTENS CLOSED CUP FLASH POINT TESTER. ANOTHER METHOD OF DETERMINING THE FLASH POINT OF A WASTE IS TO REVIEW THE MATERIAL SAFETY DATA SHEET, WHICH CAN BE OBTAINED FROM THE MANUFACTURER OR DISTRIBUTOR OF THE MATERIAL. LACQUER THINNER IS AN EXAMPLE OF A COMMONLY USED SOLVENT WHICH WOULD BE CONSIDERED AS IGNITABLE HAZARDOUS WASTE.

Violation Status: No violations found

FINDS:

Other Pertinent Environmental Activity Identified at Site

California - Hazardous Waste Tracking System - Datamart

RCRAInfo is a national information system that supports the Resource Conservation and Recovery Act (RCRA) program through the tracking of events and activities related to facilities that generate, transport, and treat, store, or dispose of hazardous waste. RCRAInfo allows RCRA program staff to track the notification, permit, compliance, and corrective action activities required under RCRA.

HAZNET:

Gepaid: CAD982428625
Contact: DAN DAVIDSON
Telephone: 9093530903
Facility Addr2: Not reported
Mailing Name: Not reported
Mailing Address: 3150 ADAMS ST
Mailing City,St,Zip: RIVERSIDE, CA 925044006

MAP FINDINGS
FOCUS MAP 28

Map ID	Site	Database(s)	EPA ID Number
--------	------	-------------	---------------

LEXUS OF RIVERSIDE (Continued)

1000455637

Gen County: Riverside
TSD EPA ID: CAT080013352
TSD County: Los Angeles
Waste Category: Aqueous solution with 10% or more total organic residues
Disposal Method: Recycler
Tons: 3.2316
Facility County: Riverside

Gepaid: CAD982428625
Contact: DAN DAVIDSON
Telephone: 9093530903
Facility Addr2: Not reported
Mailing Name: Not reported
Mailing Address: 3150 ADAMS ST
Mailing City,St,Zip: RIVERSIDE, CA 925044006
Gen County: Riverside
TSD EPA ID: CAT000613927
TSD County: San Bernardino
Waste Category: Aqueous solution with less than 10% total organic residues
Disposal Method: Transfer Station
Tons: 1.7134
Facility County: Riverside

Gepaid: CAD982428625
Contact: DAN DAVIDSON
Telephone: 9093530903
Facility Addr2: Not reported
Mailing Name: Not reported
Mailing Address: 3150 ADAMS ST
Mailing City,St,Zip: RIVERSIDE, CA 925044006
Gen County: Riverside
TSD EPA ID: CAT080025711
TSD County: San Bernardino
Waste Category: Aqueous solution with less than 10% total organic residues
Disposal Method: Recycler
Tons: 1.4177
Facility County: Riverside

Gepaid: CAD982428625
Contact: DAN DAVIDSON
Telephone: 9093530903
Facility Addr2: Not reported
Mailing Name: Not reported
Mailing Address: 3150 ADAMS ST
Mailing City,St,Zip: RIVERSIDE, CA 925044006
Gen County: Riverside
TSD EPA ID: CAT080025711
TSD County: San Bernardino
Waste Category: Aqueous solution with less than 10% total organic residues
Disposal Method: Transfer Station
Tons: 2.3559
Facility County: Riverside

Gepaid: CAD982428625
Contact: JANE KNIGHT/BUSINESS MANAGER
Telephone: 9513530903
Facility Addr2: Not reported

MAP FINDINGS
FOCUS MAP 28

Map ID	Site	Database(s)	EPA ID Number
--------	------	-------------	---------------

LEXUS OF RIVERSIDE (Continued)

1000455637

Mailing Name: Not reported
Mailing Address: 3150 ADAMS ST
Mailing City,St,Zip: RIVERSIDE, CA 925044006
Gen County: Riverside
TSD EPA ID: CAT000613927
TSD County: San Bernardino
Waste Category: Aqueous solution with less than 10% total organic residues
Disposal Method: Not reported
Tons: 0.12
Facility County: Not reported

[Click this hyperlink](#) while viewing on your computer to access 29 additional CA_HAZNET: record(s) in the EDR Site Report.

UST:

Local Agency: 33000
Facility ID: 449

842

**WALTERS AUTO SALES & SERVICE
3150 AUTO CENTER DR
RIVERSIDE, CA 92504**

**HAZNET S100948111
N/A**

HAZNET:

Gepaid: CAD983591504
Contact: WALTER KIENLE
Telephone: 4155551212
Facility Addr2: Not reported
Mailing Name: Not reported
Mailing Address: 3210 ADAMS ST
Mailing City,St,Zip: RIVERSIDE, CA 925040000
Gen County: Riverside
TSD EPA ID: CAD028409019
TSD County: Los Angeles
Waste Category: Unspecified oil-containing waste
Disposal Method: Treatment, Tank
Tons: .1709
Facility County: Riverside

Gepaid: CAD983591504
Contact: WALTER KIENLE
Telephone: 4155551212
Facility Addr2: Not reported
Mailing Name: Not reported
Mailing Address: 3210 ADAMS ST
Mailing City,St,Zip: RIVERSIDE, CA 925040000
Gen County: Riverside
TSD EPA ID: CAD980883177
TSD County: Kern
Waste Category: Waste oil and mixed oil
Disposal Method: Recycler
Tons: 1.4344
Facility County: Riverside

MAP FINDINGS
FOCUS MAP 28

Map ID	Site	Database(s)	EPA ID Number
842	WALTERS AUTO SALES AND SERVICE 3150 AUTO CENTER DR RIVERSIDE, CA 92504	FINDS HAZNET LUST Cortese RCRA-NonGen	1000595234 CAD983591504

FINDS:

Other Pertinent Environmental Activity Identified at Site

RCRAInfo is a national information system that supports the Resource Conservation and Recovery Act (RCRA) program through the tracking of events and activities related to facilities that generate, transport, and treat, store, or dispose of hazardous waste. RCRAInfo allows RCRA program staff to track the notification, permit, compliance, and corrective action activities required under RCRA.

HAZNET:

Gepaid: CAD981996978
 Contact: WALTER'S AUTO SALES & SERV INC
 Telephone: 9096883332
 Facility Addr2: Not reported
 Mailing Name: Not reported
 Mailing Address: 3210 ADAMS ST
 Mailing City,St,Zip: RIVERSIDE, CA 925040000
 Gen County: Riverside
 TSD EPA ID: CAD099452708
 TSD County: Los Angeles
 Waste Category: Unspecified organic liquid mixture
 Disposal Method: Recycler
 Tons: .2919
 Facility County: Riverside

Gepaid: CAD981996978
 Contact: WALTER'S AUTO SALES & SERV INC
 Telephone: 9096883332
 Facility Addr2: Not reported
 Mailing Name: Not reported
 Mailing Address: 3210 ADAMS ST
 Mailing City,St,Zip: RIVERSIDE, CA 925040000
 Gen County: Riverside
 TSD EPA ID: CAD028409019
 TSD County: Los Angeles
 Waste Category: Hydrocarbon solvents (benzene, hexane, Stoddard, etc.)
 Disposal Method: Transfer Station
 Tons: .2293
 Facility County: Riverside

Gepaid: CAD981996978
 Contact: WALTER'S AUTO SALES & SERV INC
 Telephone: 9096883332
 Facility Addr2: Not reported
 Mailing Name: Not reported
 Mailing Address: 3210 ADAMS ST
 Mailing City,St,Zip: RIVERSIDE, CA 925040000
 Gen County: Riverside
 TSD EPA ID: CAD028409019
 TSD County: Los Angeles
 Waste Category: Unspecified solvent mixture Waste

MAP FINDINGS
FOCUS MAP 28

Map ID	Site	Database(s)	EPA ID Number
--------	------	-------------	---------------

WALTERS AUTO SALES AND SERVICE (Continued)

1000595234

Disposal Method: Transfer Station
Tons: .2085
Facility County: Riverside

Gepaid: CAD981996978
Contact: WALTER'S AUTO SALES & SERV INC
Telephone: 9096883332
Facility Addr2: Not reported
Mailing Name: Not reported
Mailing Address: 3210 ADAMS ST
Mailing City,St,Zip: RIVERSIDE, CA 925040000
Gen County: Riverside
TSD EPA ID: CAD981696420
TSD County: Los Angeles
Waste Category: Aqueous solution with less than 10% total organic residues
Disposal Method: Transfer Station
Tons: 3.3777
Facility County: Riverside

Gepaid: CAD981996978
Contact: WALTER'S AUTO SALES & SERV INC
Telephone: 9096883332
Facility Addr2: Not reported
Mailing Name: Not reported
Mailing Address: 3210 ADAMS ST
Mailing City,St,Zip: RIVERSIDE, CA 925040000
Gen County: Riverside
TSD EPA ID: CAD982444481
TSD County: San Bernardino
Waste Category: Unspecified oil-containing waste
Disposal Method: Transfer Station
Tons: .2293
Facility County: Riverside

[Click this hyperlink](#) while viewing on your computer to access 24 additional CA_HAZNET: record(s) in the EDR Site Report.

LUST:

Region: STATE
Status: Case Closed
Chemical: Gasoline
Local Case #: 9814805
Case Number: 083303360T
Qty Leaked: Not reported
Abate Method: Not reported
Case Type: Soil only
Cross Street: INDIANA
Enf Type: Not reported
Funding: TA-CLO
How Discovered: Tank Closure
How Stopped: Not reported
Leak Cause: UNK
Leak Source: UNK
Global Id: T0606500566
Stop Date: 1998-12-16 00:00:00
Confirm Leak: 1998-12-21 00:00:00
Workplan: 1999-04-06 00:00:00

MAP FINDINGS
FOCUS MAP 28

Map ID Site Database(s) EPA ID Number

WALTERS AUTO SALES AND SERVICE (Continued)

1000595234

Prelim Assess: Not reported
 Pollution Char: Not reported
 Remed Plan: Not reported
 Remed Action: Not reported
 Monitoring: 2004-12-02 00:00:00
 Report Date: 2005-11-22 00:00:00
 Discover Date: 1998-12-21 00:00:00
 Enforcement Dt: Not reported
 Release Date: 1999-01-04 00:00:00
 Review Date: 2002-02-26 00:00:00
 Enter Date: 1999-03-19 00:00:00
 MTBE Date: Not reported
 GW Qualifier: Not reported
 Soil Qualifier: Not reported
 Max MTBE GW ppb: Not reported
 Max MTBE Soil ppb: Not reported
 County: 33
 Org Name: Not reported
 Reg Board: Santa Ana Region
 Contact Person: Not reported
 Responsible Party: WALTER'S MERCEDES BENZ
 RP Address: 3210 AUTO CENTER DR., RIVERSIDE, CA 92504
 Interim: Not reported
 Oversight Prgm: LUST
 MTBE Class: *
 MTBE Conc: 0
 MTBE Fuel: 1
 MTBE Tested: Site NOT Tested for MTBE.Includes Unknown and Not Analyzed.
 Staff: TME
 Staff Initials: SCB
 Lead Agency: Local Agency
 Local Agency: 33000L
 Hydr Basin #: UPPER SANTA ANA VALL
 Beneficial: Not reported
 Priority: Not reported
 Cleanup Fund Id: Not reported
 Work Suspended: Not reported
 Operator: Not reported
 Water System Name: CAMP LACKEY
 Well Name: Not reported
 Distance To Lust: 0
 Waste Discharge Global ID: W0606501098
 Waste Disch Assigned Name: 3301098-001GEN
 Summary: Not reported

LUST:

Region: 8
 Case Type: Soil only
 Cross Street: INDIANA
 Enf Type: MRP
 Funding: Not reported
 How Discovered: Tank Closure
 How Stopped: Not reported
 Leak Cause: UNK
 Leak Source: UNK
 Global ID: T0606500566
 How Stopped Date: 12/16/1998

MAP FINDINGS
FOCUS MAP 28

Map ID Site Database(s) EPA ID Number

WALTERS AUTO SALES AND SERVICE (Continued)

1000595234

Review Date: 12/21/1998
 Workplan: 4/6/1999
 Prelim Assess: Not reported
 Pollution Char: Not reported
 Remed Plan: Not reported
 Remed Action: Not reported
 Monitoring: Not reported
 Close Date: Not reported
 Discover Date: 12/21/1998
 Enforcement Date: Not reported
 Review Date: 2/26/2002
 Enter Date: 3/19/1999
 MTBE Date: Not reported
 GW Qualifies: Not reported
 Soil Qualifies: Not reported
 Max MTBE GW: Not reported
 Max MTBE Soil: Not reported
 County: Riverside
 Operator: Not reported
 Regional Board: 08
 Facility Status: Preliminary site assessment workplan submitted
 Substance: 8006619
 Facility Contact: Not reported
 Interim: Not reported
 Oversight Program: LUST
 Latitude: 33.9252147
 Longitude: -117.4181899
 MTBE Concentration: 0
 MTBE Fuel: 1
 MTBE Tested: NT
 Staff: TME
 Staff Initials: UNK
 Lead Agency: Local Agency
 Local Agency: 33000L
 Hydr Basin #: UPPER SANTA ANA VALL
 Beneficial: Not reported
 Priority: Not reported
 Cleanup Fund Id: Not reported
 Work Suspended: Not reported
 Local Case Num: 9814805
 Case Number: 083303360T
 Qty Leaked: Not reported
 Abate Method: Not reported
 MTBE Class: *
 Summary: Not reported

Cortese:

Region: CORTESE
 Facility Addr2: 3210 AUTO CENTER DR

RCRA-NonGen:

Date form received by agency: 07/26/1993
 Facility name: WALTERS AUTO SALES AND SERVICE
 Facility address: 3150 AUTO CENTER DR
 RIVERSIDE, CA 92504
 EPA ID: CAD983591504

MAP FINDINGS
FOCUS MAP 28

Map ID Site Database(s) EPA ID Number

WALTERS AUTO SALES AND SERVICE (Continued)

1000595234

Contact: CHARLIE WERNER
Contact address: 3150 AUTO CENTER DR
RIVERSIDE, CA 92504
Contact country: US
Contact telephone: (714) 688-3332
Contact email: Not reported
EPA Region: 09
Classification: Non-Generator
Description: Handler: Non-Generators do not presently generate hazardous waste

Owner/Operator Summary:

Owner/operator name: WALTER KIENLE
Owner/operator address: 3150 AUTO CENTER DR
RIVERSIDE, CA 92504
Owner/operator country: Not reported
Owner/operator telephone: (415) 555-1212
Legal status: Private
Owner/Operator Type: Owner
Owner/Op start date: Not reported
Owner/Op end date: Not reported

Owner/operator name: NOT REQUIRED
Owner/operator address: NOT REQUIRED
NOT REQUIRED, ME 99999

Owner/operator country: Not reported
Owner/operator telephone: (415) 555-1212
Legal status: Private
Owner/Operator Type: Operator
Owner/Op start date: Not reported
Owner/Op end date: Not reported

Handler Activities Summary:

U.S. importer of hazardous waste: Unknown
Mixed waste (haz. and radioactive): Unknown
Recycler of hazardous waste: No
Transporter of hazardous waste: No
Treater, storer or disposer of HW: No
Underground injection activity: No
On-site burner exemption: Unknown
Furnace exemption: Unknown
Used oil fuel burner: No
Used oil processor: No
Used oil refiner: No
Used oil fuel marketer to burner: No
Used oil Specification marketer: No
Used oil transfer facility: No
Used oil transporter: No
Off-site waste receiver: Commercial status unknown

Violation Status: No violations found

MAP FINDINGS
FOCUS MAP 28

Map ID	Site	Database(s)	EPA ID Number
844	WALTERS MERCEDES PORSCHE 3210 ADAMS ST AUTO CENTER DR RIVERSIDE, CA 92504	RCRA-SQG FINDS	1000218324 CAD981996978

RCRA-SQG:

Date form received by agency: 09/01/1996
 Facility name: WALTERS MERCEDES PORSCHE
 Facility address: 3210 ADAMS ST AUTO CENTER DR
 RIVERSIDE, CA 92504
 EPA ID: CAD981996978
 Contact: Not reported
 Contact address: Not reported
 Not reported
 Contact country: Not reported
 Contact telephone: Not reported
 Contact email: Not reported
 EPA Region: 09
 Classification: Small Small Quantity Generator
 Description: Handler: generates more than 100 and less than 1000 kg of hazardous waste during any calendar month and accumulates less than 6000 kg of hazardous waste at any time; or generates 100 kg or less of hazardous waste during any calendar month, and accumulates more than 1000 kg of hazardous waste at any time

Owner/Operator Summary:

Owner/operator name: ERWIN FAMILY PARTNERSHIP
 Owner/operator address: P O BOX 4737
 RIVERSIDE, CA 92504
 Owner/operator country: Not reported
 Owner/operator telephone: (909) 359-3034
 Legal status: Private
 Owner/Operator Type: Owner
 Owner/Op start date: Not reported
 Owner/Op end date: Not reported

Owner/operator name: NOT REQUIRED
 Owner/operator address: NOT REQUIRED
 NOT REQUIRED, ME 99999

Owner/operator country: Not reported
 Owner/operator telephone: (415) 555-1212
 Legal status: Private
 Owner/Operator Type: Operator
 Owner/Op start date: Not reported
 Owner/Op end date: Not reported

Handler Activities Summary:

U.S. importer of hazardous waste: Unknown
 Mixed waste (haz. and radioactive): Unknown
 Recycler of hazardous waste: No
 Transporter of hazardous waste: No
 Treater, storer or disposer of HW: No
 Underground injection activity: No
 On-site burner exemption: Unknown
 Furnace exemption: Unknown
 Used oil fuel burner: No
 Used oil processor: No
 User oil refiner: No
 Used oil fuel marketer to burner: No

MAP FINDINGS
FOCUS MAP 28

Map ID	Site	Database(s)	EPA ID Number
	<p>WALTERS MERCEDES PORSCHE (Continued)</p> <p>Used oil Specification marketer: No Used oil transfer facility: No Used oil transporter: No Off-site waste receiver: Commercial status unknown</p> <p>Historical Generators: Date form received by agency: 07/26/1993 Facility name: WALTERS MERCEDES PORSCHE Classification: Large Quantity Generator</p> <p>Violation Status: No violations found</p> <p>FINDS: Other Pertinent Environmental Activity Identified at Site</p> <p>California - Hazardous Waste Tracking System - Datamart</p> <p>RCRAInfo is a national information system that supports the Resource Conservation and Recovery Act (RCRA) program through the tracking of events and activities related to facilities that generate, transport, and treat, store, or dispose of hazardous waste. RCRAInfo allows RCRA program staff to track the notification, permit, compliance, and corrective action activities required under RCRA.</p>		1000218324
845	<p>ACURA OF RIVERSIDE 8423 INDIANA RIVERSIDE, CA 92504</p> <p>HAZNET: Gepaid: CAL000000241 Contact: MCPHILLIPS MOTORS Telephone: 9097856600 Facility Addr2: Not reported Mailing Name: Not reported Mailing Address: 8423 INDIANA AVE Mailing City,St,Zip: RIVERSIDE, CA 925044043 Gen County: Riverside TSD EPA ID: CAT080013352 TSD County: Los Angeles Waste Category: Aqueous solution with 10% or more total organic residues Disposal Method: Recycler Tons: .3336 Facility County: Riverside</p>	HAZNET	S103674028 N/A
845	<p>TOYOTA OF RIVERSIDE 8423 INDIANA AVE RIVERSIDE, CA 92504</p> <p>RCRA-SQG: Date form received by agency: 09/01/1996 Facility name: TOYOTA OF RIVERSIDE Facility address: 8423 INDIANA AVE RIVERSIDE, CA 92504 EPA ID: CAD047786397</p>	RCRA-SQG FINDS HAZNET HIST UST	1000342872 CAD047786397

MAP FINDINGS
FOCUS MAP 28

Map ID Site Database(s) EPA ID Number

TOYOTA OF RIVERSIDE (Continued)

1000342872

Contact: Not reported
 Contact address: Not reported
 Contact country: Not reported
 Contact telephone: Not reported
 Contact email: Not reported
 EPA Region: 09
 Land type: Facility is not located on Indian land. Additional information is not known.
 Classification: Small Small Quantity Generator
 Description: Handler: generates more than 100 and less than 1000 kg of hazardous waste during any calendar month and accumulates less than 6000 kg of hazardous waste at any time; or generates 100 kg or less of hazardous waste during any calendar month, and accumulates more than 1000 kg of hazardous waste at any time

Owner/Operator Summary:

Owner/operator name: L REDFORD
 Owner/operator address: NOT REQUIRED
 NOT REQUIRED, ME 99999
 Owner/operator country: Not reported
 Owner/operator telephone: (415) 555-1212
 Legal status: Private
 Owner/Operator Type: Owner
 Owner/Op start date: Not reported
 Owner/Op end date: Not reported

Owner/operator name: NOT REQUIRED
 Owner/operator address: NOT REQUIRED
 NOT REQUIRED, ME 99999
 Owner/operator country: Not reported
 Owner/operator telephone: (415) 555-1212
 Legal status: Private
 Owner/Operator Type: Operator
 Owner/Op start date: Not reported
 Owner/Op end date: Not reported

Handler Activities Summary:

U.S. importer of hazardous waste: Unknown
 Mixed waste (haz. and radioactive): Unknown
 Recycler of hazardous waste: No
 Transporter of hazardous waste: No
 Treater, storer or disposer of HW: No
 Underground injection activity: No
 On-site burner exemption: Unknown
 Furnace exemption: Unknown
 Used oil fuel burner: No
 Used oil processor: No
 User oil refiner: No
 Used oil fuel marketer to burner: No
 Used oil Specification marketer: No
 Used oil transfer facility: No
 Used oil transporter: No
 Off-site waste receiver: Commercial status unknown

Historical Generators:

Date form received by agency: 09/24/1986

MAP FINDINGS
FOCUS MAP 28

Map ID	Site	Database(s)	EPA ID Number
--------	------	-------------	---------------

TOYOTA OF RIVERSIDE (Continued)

1000342872

Facility name: TOYOTA OF RIVERSIDE
Classification: Large Quantity Generator

Violation Status: No violations found

Evaluation Action Summary:

Evaluation date: 08/28/1992
Evaluation: COMPLIANCE EVALUATION INSPECTION ON-SITE
Area of violation: Not reported
Date achieved compliance: Not reported
Evaluation lead agency: State Contractor/Grantee

FINDS:

Other Pertinent Environmental Activity Identified at Site

RCRAInfo is a national information system that supports the Resource Conservation and Recovery Act (RCRA) program through the tracking of events and activities related to facilities that generate, transport, and treat, store, or dispose of hazardous waste. RCRAInfo allows RCRA program staff to track the notification, permit, compliance, and corrective action activities required under RCRA.

HAZNET:

Gepaid: CAD047786397
Contact: Not reported
Telephone: 0000000000
Facility Addr2: Not reported
Mailing Name: Not reported
Mailing Address: 7870 INDIANA AVE
Mailing City,St,Zip: RIVERSIDE, CA 925044043
Gen County: Riverside
TSD EPA ID: CAT080025711
TSD County: San Bernardino
Waste Category: Aqueous solution with less than 10% total organic residues
Disposal Method: Not reported
Tons: .1459
Facility County: Riverside

Gepaid: CAD047786397
Contact: Not reported
Telephone: 0000000000
Facility Addr2: Not reported
Mailing Name: Not reported
Mailing Address: 7870 INDIANA AVE
Mailing City,St,Zip: RIVERSIDE, CA 925044043
Gen County: Riverside
TSD EPA ID: CAD020161642
TSD County: Los Angeles
Waste Category: Halogenated solvents (chloroform, methyl chloride, perchloroethylene, etc.)
Disposal Method: Recycler
Tons: .2293
Facility County: Riverside

Gepaid: CAD047786397
Contact: Not reported

MAP FINDINGS
FOCUS MAP 28

Map ID Site Database(s) EPA ID Number

TOYOTA OF RIVERSIDE (Continued)

1000342872

Telephone: 0000000000
Facility Addr2: Not reported
Mailing Name: Not reported
Mailing Address: 7870 INDIANA AVE
Mailing City,St,Zip: RIVERSIDE, CA 925044043
Gen County: Riverside
TSD EPA ID: CAT000613927
TSD County: San Bernardino
Waste Category: Liquids with halogenated organic compounds > 1000 mg/l
Disposal Method: Not reported
Tons: .3294
Facility County: Riverside

Gepaid: CAD047786397
Contact: Not reported
Telephone: 0000000000
Facility Addr2: Not reported
Mailing Name: Not reported
Mailing Address: 7870 INDIANA AVE
Mailing City,St,Zip: RIVERSIDE, CA 925044043
Gen County: Riverside
TSD EPA ID: CAT000613927
TSD County: San Bernardino
Waste Category: Not reported
Disposal Method: Transfer Station
Tons: .0000
Facility County: Riverside

Gepaid: CAD047786397
Contact: Not reported
Telephone: 0000000000
Facility Addr2: Not reported
Mailing Name: Not reported
Mailing Address: 7870 INDIANA AVE
Mailing City,St,Zip: RIVERSIDE, CA 925044043
Gen County: Riverside
TSD EPA ID: CAT000613927
TSD County: San Bernardino
Waste Category: Liquids with halogenated organic compounds > 1000 mg/l
Disposal Method: Transfer Station
Tons: 2.8353
Facility County: Riverside

[Click this hyperlink](#) while viewing on your computer to access
22 additional CA_HAZNET: record(s) in the EDR Site Report.

HIST UST:

Region: STATE
Facility ID: 00000018759
Facility Type: Other
Other Type: AUTO DEALERSHIP
Total Tanks: 0002
Contact Name: LEONARD REDFORD III
Telephone: 7146871622
Owner Name: JOE REDFORDS TOYOTA OF RIVERSI
Owner Address: 8423 INDIANA AVE.
Owner City,St,Zip: RIVERSIDE, CA 92504

MAP FINDINGS
FOCUS MAP 28

Map ID	Site	Database(s)	EPA ID Number
	<p>TOYOTA OF RIVERSIDE (Continued)</p> <p>Tank Num: 001 Container Num: 1 Year Installed: Not reported Tank Capacity: 00001000 Tank Used for: PRODUCT Type of Fuel: UNLEADED Tank Construction: Not reported Leak Detection: None</p> <p>Tank Num: 002 Container Num: 2 Year Installed: Not reported Tank Capacity: 00001000 Tank Used for: PRODUCT Type of Fuel: UNLEADED Tank Construction: Not reported Leak Detection: None</p>		1000342872
846	<p>CALIFORNIA BAPTIST UNIVERSITY INC 8525 DIANA AVENUE RIVERSIDE, CA 92504</p> <p>HAZNET: Gepaid: CAC002343921 Contact: KENT DACUS Telephone: 9093434217 Facility Addr2: Not reported Mailing Name: Not reported Mailing Address: 8432 MAGNOLIA AVENUE Mailing City,St,Zip: RIVERSIDE, CA 925040000 Gen County: Riverside TSD EPA ID: Not reported TSD County: Los Angeles Waste Category: Asbestos-containing waste Disposal Method: Disposal, Land Fill Tons: 12.64 Facility County: Not reported</p>	HAZNET	S106085062 N/A
846	<p>CALIFORNIA BAPTIST UNIVERSITY 8555 DIANA AVE RIVERSIDE, CA 92504</p> <p>HAZNET: Gepaid: CAC002374591 Contact: KENT DACUS Telephone: 9093434217 Facility Addr2: Not reported Mailing Name: Not reported Mailing Address: 8432 MAGNOLIA AVE Mailing City,St,Zip: RIVERSIDE, CA 925040000 Gen County: Riverside TSD EPA ID: Not reported TSD County: Los Angeles Waste Category: Asbestos-containing waste Disposal Method: Disposal, Land Fill Tons: 71.63</p>	HAZNET	S106085172 N/A

MAP FINDINGS
FOCUS MAP 28

Map ID	Site	Database(s)	EPA ID Number
--------	------	-------------	---------------

CALIFORNIA BAPTIST UNIVERSITY (Continued)

S106085172

Facility County: Not reported

857

**8426 LUCAS
RIVERSIDE, CA 92504**

**CHMIRS S100275040
N/A**

CHMIRS:

OES Incident Number: 8907158
OES notification: Not reported
OES Date: Not reported
OES Time: Not reported
Incident Date: 24-JUL-89
Date Completed: 24-JUL-89
Property Use: 400
Agency Id Number: 33075
Agency Incident Number: 8910090
Time Notified: 1909
Time Completed: 1943
Surrounding Area: 400
Estimated Temperature: Not reported
Property Management: Not reported
Special Studies 1: Not reported
Special Studies 2: Not reported
Special Studies 3: Not reported
Special Studies 4: Not reported
Special Studies 5: Not reported
Special Studies 6: Not reported
More Than Two Substances Involved?: N
Resp Agncy Personel # Of Decontaminated: 0
Responding Agency Personel # Of Injuries: 0
Responding Agency Personel # Of Fatalities:0
Others Number Of Decontaminated: 1
Others Number Of Injuries: 1
Others Number Of Fatalities: 0
Vehicle Make/year: Not reported
Vehicle License Number: Not reported
Vehicle State: Not reported
Vehicle Id Number: Not reported
CA/DOT/PUC/ICC Number: Not reported
Company Name: Not reported
Reporting Officer Name/ID: MARK DELA OSSA #21836
Report Date: 24-JUL-89
Comments: Not reported
Facility Telephone: 714 782-5679
Waterway Involved: Not reported
Waterway: Not reported
Spill Site: Not reported
Cleanup By: Not reported
Containment: Not reported
What Happened: Not reported
Type: Not reported
Measure: Not reported
Other: Not reported
Date/Time: Not reported
Year: 88-92
Agency: Not reported
Incident Date: Not reported
Admin Agency: Not reported

MAP FINDINGS
FOCUS MAP 28

Map ID	Site	Database(s)	EPA ID Number
--------	------	-------------	---------------

(Continued)

S100275040

Amount:	Not reported
Contained:	Not reported
Site Type:	Not reported
E Date:	16-MAY-90
Substance:	Not reported
Quantity Released:	Not reported
BBLs:	Not reported
Cups:	Not reported
CUFT:	Not reported
Gallons:	Not reported
Grams:	Not reported
Pounds:	Not reported
Liters:	Not reported
Ounces:	Not reported
Pints:	Not reported
Quarts:	Not reported
Sheen:	Not reported
Tons:	Not reported
Unknown:	Not reported
Description:	Not reported
Evacuations:	Not reported
Number of Injuries:	Not reported
Number of Fatalities:	Not reported
Description:	Not reported

860 **KORDA TRUSTEE**
3279 BERNARD ST
RIVERSIDE, CA 92504

HAZNET S107142896
N/A

HAZNET:
Gepaid: CAC002569339
Contact: DELIA PELLEGG
Telephone: 3239373660
Facility Addr2: Not reported
Mailing Name: Not reported
Mailing Address: 5455 WILSHIRE BLVD STE 1507
Mailing City,St,Zip: LOS ANGELES, CA 90036
Gen County: Riverside
TSD EPA ID: CAD009007626
TSD County: Riverside
Waste Category: Asbestos-containing waste
Disposal Method: Disposal, Land Fill
Tons: 0.33
Facility County: Riverside

865 **URIBE PRINTING**
2900 ADAMS ST C-34
RIVERSIDE, CA 92504

HAZNET S103649818
N/A

HAZNET:
Gepaid: CAL000105708
Contact: JOYCE & CARLOS S URIBE
Telephone: 0000000000
Facility Addr2: Not reported
Mailing Name: Not reported
Mailing Address: 2900 ADAMS ST STE C34

MAP FINDINGS
FOCUS MAP 28

Map ID Site Database(s) EPA ID Number

URIBE PRINTING (Continued)

S103649818

Mailing City,St,Zip: RIVERSIDE, CA 925040000
 Gen County: Riverside
 TSD EPA ID: CAD982524613
 TSD County: Orange
 Waste Category: Photochemicals/photoprocessing waste
 Disposal Method: Recycler
 Tons: .2710
 Facility County: Riverside

Gepaid: CAL000105708
 Contact: JOYCE & CARLOS S URIBE
 Telephone: 0000000000
 Facility Addr2: Not reported
 Mailing Name: Not reported
 Mailing Address: 2900 ADAMS ST STE C34
 Mailing City,St,Zip: RIVERSIDE, CA 925040000
 Gen County: Riverside
 TSD EPA ID: CAD982524613
 TSD County: Orange
 Waste Category: Photochemicals/photoprocessing waste
 Disposal Method: Recycler
 Tons: .1876
 Facility County: Riverside

865

**SPECIALTY MERCEDES SERVICE
2900 ADAMS ST STE C19
RIVERSIDE, CA 92504**

**HAZNET S103649817
N/A**

HAZNET:

Gepaid: CAL000160926
 Contact: ADRIAN BANDYWATER
 Telephone: 0000000000
 Facility Addr2: Not reported
 Mailing Name: Not reported
 Mailing Address: 2900 ADAMS ST STE C19
 Mailing City,St,Zip: RIVERSIDE, CA 925044338
 Gen County: Riverside
 TSD EPA ID: CAD093459485
 TSD County: Fresno
 Waste Category: Organic liquids with metals Alkaline solution (pH <UN-> 12.5) with metals (antimony, arsenic, barium, beryllium, cadmium, chromium, cobalt, copper, lead, mercury, molybdenum, nickel, selenium, silver, thallium, vanadium, and zinc)
 Disposal Method: Transfer Station
 Tons: .2710
 Facility County: Riverside

Gepaid: CAL000160926
 Contact: ADRIAN BANDYWATER
 Telephone: 0000000000
 Facility Addr2: Not reported
 Mailing Name: Not reported
 Mailing Address: 2900 ADAMS ST STE C19
 Mailing City,St,Zip: RIVERSIDE, CA 925044338
 Gen County: Riverside
 TSD EPA ID: CAD093459485
 TSD County: Fresno
 Waste Category: Organic liquids with metals Alkaline solution (pH <UN-> 12.5) with

MAP FINDINGS
FOCUS MAP 28

Map ID	Site	Database(s)	EPA ID Number
	<p>SPECIALTY MERCEDES SERVICE (Continued)</p> <p>metals (antimony, arsenic, barium, beryllium, cadmium, chromium, cobalt, copper, lead, mercury, molybdenum, nickel, selenium, silver, thallium, vanadium, and zinc)</p> <p>Disposal Method: Transfer Station Tons: .1125 Facility County: Riverside</p>		S103649817
872	<p>HUD INTOWN PROPERTIES 8657 STARK ST RIVERSIDE, CA 92506</p> <p>HAZNET: Gepaid: CAC002128760 Contact: HUD Telephone: 0000000000 Facility Addr2: Not reported Mailing Name: Not reported Mailing Address: 6850 BROCKTON AVE # 215 Mailing City,St,Zip: RIVERSIDE, CA 925060000 Gen County: Riverside TSD EPA ID: CAD982444481 TSD County: San Bernardino Waste Category: Household waste Disposal Method: Transfer Station Tons: .0208 Facility County: Riverside</p>	HAZNET	S103969409 N/A
889	<p>HUD INTOWN PROPERTIES 3042 STRASBOURG DR RIVERSIDE, CA 92504</p> <p>HAZNET: Gepaid: CAC001362152 Contact: HUD Telephone: 0000000000 Facility Addr2: Not reported Mailing Name: Not reported Mailing Address: 6850 BROCKTON AVE # 215 Mailing City,St,Zip: RIVERSIDE, CA 925060000 Gen County: Riverside TSD EPA ID: CAD028409019 TSD County: Los Angeles Waste Category: Household waste Disposal Method: Transfer Station Tons: .0250 Facility County: Riverside</p> <p>Gepaid: CAC001362152 Contact: HUD Telephone: 0000000000 Facility Addr2: Not reported Mailing Name: Not reported Mailing Address: 6850 BROCKTON AVE # 215 Mailing City,St,Zip: RIVERSIDE, CA 925060000 Gen County: Riverside TSD EPA ID: CAD028409019</p>	HAZNET	S103969072 N/A

MAP FINDINGS
FOCUS MAP 28

Map ID	Site	Database(s)	EPA ID Number
--------	------	-------------	---------------

HUD INTOWN PROPERTIES (Continued)

S103969072

TSD County: Los Angeles
Waste Category: Household waste
Disposal Method: Treatment, Tank
Tons: .0041
Facility County: Riverside

891

**2818 SHALIMAR PL
RIVERSIDE, CA 92504**

**CHMIRS S100276328
N/A**

CHMIRS:

OES Incident Number: 9099224
OES notification: Not reported
OES Date: Not reported
OES Time: Not reported
Incident Date: 25-MAY-90
Date Completed: 25-MAY-90
Property Use: 400
Agency Id Number: 33075
Agency Incident Number: 9007046
Time Notified: 641
Time Completed: 933
Surrounding Area: 400
Estimated Temperature: 75
Property Management: C
Special Studies 1: Not reported
Special Studies 2: Not reported
Special Studies 3: Not reported
Special Studies 4: Not reported
Special Studies 5: Not reported
Special Studies 6: Not reported
More Than Two Substances Involved?: N
Resp Agncy Personel # Of Decontaminated: 0
Responding Agency Personel # Of Injuries: 0
Responding Agency Personel # Of Fatalities:0
Others Number Of Decontaminated: 0
Others Number Of Injuries: 0
Others Number Of Fatalities: 0
Vehicle Make/year: Not reported
Vehicle License Number: Not reported
Vehicle State: Not reported
Vehicle Id Number: Not reported
CA/DOT/PUC/ICC Number: Not reported
Company Name: Not reported
Reporting Officer Name/ID: PHILIP HOLDER/F073
Report Date: 25-MAY-90
Comments: Y
Facility Telephone: 714 782-5331
Waterway Involved: Not reported
Waterway: Not reported
Spill Site: Not reported
Cleanup By: Not reported
Containment: Not reported
What Happened: Not reported
Type: Not reported
Measure: Not reported
Other: Not reported
Date/Time: Not reported

MAP FINDINGS
FOCUS MAP 28

Map ID	Site	Database(s)	EPA ID Number
	(Continued)		S100276328
	Year: 88-92 Agency: Not reported Incident Date: Not reported Admin Agency: Not reported Amount: Not reported Contained: Not reported Site Type: Not reported E Date: 15-MAY-91 Substance: Not reported Quantity Released: Not reported BBLS: Not reported Cups: Not reported CUFT: Not reported Gallons: Not reported Grams: Not reported Pounds: Not reported Liters: Not reported Ounces: Not reported Pints: Not reported Quarts: Not reported Sheen: Not reported Tons: Not reported Unknown: Not reported Description: Not reported Evacuations: Not reported Number of Injuries: Not reported Number of Fatalities: Not reported Description: Not reported		
892	CAMPBELL AND SON TRANSPORTATION INC 2922 MONROE STREET RIVERSIDE, CA 92504	FINDS	1007730133 110018870729
	FINDS: Other Pertinent Environmental Activity Identified at Site		
	<p>RCRAInfo is a national information system that supports the Resource Conservation and Recovery Act (RCRA) program through the tracking of events and activities related to facilities that generate, transport, and treat, store, or dispose of hazardous waste. RCRAInfo allows RCRA program staff to track the notification, permit, compliance, and corrective action activities required under RCRA.</p>		
898	CITRUS ORCHARD VICTORIA / GRATTON ARLINGTON, CA 92503	HIST UST	U001576314 N/A
	HIST UST: Region: STATE Facility ID: 00000052556 Facility Type: Other Other Type: CITRUS ORCHARD Total Tanks: 0002 Contact Name: CLYDE SCHLAND Telephone: 7146372638		

MAP FINDINGS
FOCUS MAP 28

Map ID Site Database(s) EPA ID Number

CITRUS ORCHARD (Continued)

U001576314

Owner Name: CLYDE SCHLUND
Owner Address: 616 EAST PERALTA HILLS DR.
Owner City,St,Zip: ANAHEIM, CA 92807

Tank Num: 001
Container Num: TWO
Year Installed: Not reported
Tank Capacity: 00001000
Tank Used for: PRODUCT
Type of Fuel: DIESEL
Tank Construction: Not reported
Leak Detection: None

Tank Num: 002
Container Num: 1
Year Installed: 1976
Tank Capacity: 00000500
Tank Used for: PRODUCT
Type of Fuel: UNLEADED
Tank Construction: Not reported
Leak Detection: Visual

899

**CORNER OF MONROE / TURLOCK
RIVERSIDE, CA 92504**

**CDL S107538173
N/A**

CDL:
Facility ID: 199702060
Date: 1997-02-12 00:00:00
Lab Type: Illegal Drug Lab (L) - location where an illegal drug lab was operated or drug lab equipment and/or materials were stored.

899

**SCOTT HACKER
CORNER OF MONROE/TURLOCK
RIVERSIDE, CA 92504**

**HAZNET S103678493
N/A**

HAZNET:
Gepaid: CLU970014007
Contact: Not reported
Telephone: 0000000000
Facility Addr2: Not reported
Mailing Name: Not reported
Mailing Address: PO BOX 806
Mailing City,St,Zip: SACRAMENTO, CA 958120806
Gen County: Riverside
TSD EPA ID: CAD008302903
TSD County: Los Angeles
Waste Category: Off-specification, aged, or surplus organics
Disposal Method: Transfer Station
Tons: .0100
Facility County: Riverside

Gepaid: CLU970014007
Contact: Not reported
Telephone: 0000000000
Facility Addr2: Not reported

MAP FINDINGS
FOCUS MAP 28

Map ID Site Database(s) EPA ID Number

SCOTT HACKER (Continued)

S103678493

Mailing Name: Not reported
Mailing Address: PO BOX 806
Mailing City,St,Zip: SACRAMENTO, CA 958120806
Gen County: Riverside
TSD EPA ID: CAD008302903
TSD County: Los Angeles
Waste Category: Other inorganic solid waste
Disposal Method: Transfer Station
Tons: .0100
Facility County: Riverside

926

**SCHUPP
2210 GRATTON ST
RIVERSIDE, CA 92504**

**HIST UST U001576410
N/A**

HIST UST:
Region: STATE
Facility ID: 00000037995
Facility Type: Other
Other Type: FARM
Total Tanks: 0001
Contact Name: Not reported
Telephone: 7146870500
Owner Name: EDGAR SCHOPP
Owner Address: 2210 GRATTON STR.
Owner City,St,Zip: RIVERSIDE, CA 92504

Tank Num: 001
Container Num: 012-80
Year Installed: 1980
Tank Capacity: 00001000
Tank Used for: PRODUCT
Type of Fuel: UNLEADED
Tank Construction: 10 gauge
Leak Detection: None

926

**VIOLETTA MAZZELLA
2095 GRATTON STREET
RIVERSIDE, CA 92504**

**HAZNET S102793578
N/A**

HAZNET:
Gepaid: CAC000737952
Contact: EVELYN TAN
Telephone: 0000000000
Facility Addr2: Not reported
Mailing Name: Not reported
Mailing Address: 28017 WINTERDALE DRIVE
Mailing City,St,Zip: SANTA CLARITA, CA 913510000
Gen County: Riverside
TSD EPA ID: CAT080013352
TSD County: Los Angeles
Waste Category: Waste oil and mixed oil
Disposal Method: Recycler
Tons: 18.3480
Facility County: Riverside

MAP FINDINGS
FOCUS MAP 28

Map ID	Site	Database(s)	EPA ID Number
--------	------	-------------	---------------

927	BARTLEY S TRUCKING 2295 MONROE ST RIVERSIDE, CA 92504	FINDS RCRA-NonGen	1000414758 CAD981426695
-----	--	------------------------------	------------------------------------

FINDS:

Other Pertinent Environmental Activity Identified at Site

RCRAInfo is a national information system that supports the Resource Conservation and Recovery Act (RCRA) program through the tracking of events and activities related to facilities that generate, transport, and treat, store, or dispose of hazardous waste. RCRAInfo allows RCRA program staff to track the notification, permit, compliance, and corrective action activities required under RCRA.

RCRA-NonGen:

Date form received by agency: 07/22/1986
 Facility name: BARTLEY'S TRUCKING
 Facility address: 2295 MONROE ST
 RIVERSIDE, CA 92504
 EPA ID: CAD981426695
 Mailing address: MONROE ST
 RIVERSIDE, CA 92504
 Contact: ENVIRONMENTAL MANAGER
 Contact address: 2295 MONROE ST
 RIVERSIDE, CA 92504
 Contact country: US
 Contact telephone: (714) 689-4088
 Contact email: Not reported
 EPA Region: 09
 Classification: Non-Generator
 Description: Handler: Non-Generators do not presently generate hazardous waste

Owner/Operator Summary:

Owner/operator name: RONNIE C BARTLEY
 Owner/operator address: NOT REQUIRED
 NOT REQUIRED, ME 99999
 Owner/operator country: Not reported
 Owner/operator telephone: (415) 555-1212
 Legal status: Private
 Owner/Operator Type: Owner
 Owner/Op start date: Not reported
 Owner/Op end date: Not reported

Owner/operator name: NOT REQUIRED
 Owner/operator address: NOT REQUIRED
 NOT REQUIRED, ME 99999
 Owner/operator country: Not reported
 Owner/operator telephone: (415) 555-1212
 Legal status: Private
 Owner/Operator Type: Operator
 Owner/Op start date: Not reported
 Owner/Op end date: Not reported

Handler Activities Summary:

U.S. importer of hazardous waste: Unknown
 Mixed waste (haz. and radioactive): Unknown
 Recycler of hazardous waste: No

MAP FINDINGS
FOCUS MAP 28

Map ID	Site	Database(s)	EPA ID Number
--------	------	-------------	---------------

BARTLEY S TRUCKING (Continued)

1000414758

Transporter of hazardous waste:	Yes
Treater, storer or disposer of HW:	No
Underground injection activity:	No
On-site burner exemption:	Unknown
Furnace exemption:	Unknown
Used oil fuel burner:	No
Used oil processor:	No
User oil refiner:	No
Used oil fuel marketer to burner:	No
Used oil Specification marketer:	No
Used oil transfer facility:	No
Used oil transporter:	No
Off-site waste receiver:	Commercial status unknown

Violation Status: No violations found

928

**HORN RANCH
2201 MONROE AVE
RIVERSIDE, CA 92504**

**LUST S101300591
Cortese N/A**

LUST:

Region:	STATE
Status:	Case Closed
Chemical:	Gasoline
Local Case #:	Not reported
Case Number:	083302405T
Qty Leaked:	Not reported
Abate Method:	Not reported
Case Type:	Soil only
Cross Street:	DUFFERIN
Enf Type:	Not reported
Funding:	Not reported
How Discovered:	Tank Closure
How Stopped:	Not reported
Leak Cause:	UNK
Leak Source:	UNK
Global Id:	T0606500362
Stop Date:	1994-01-27 00:00:00
Confirm Leak:	1994-01-27 00:00:00
Workplan:	Not reported
Prelim Assess:	Not reported
Pollution Char:	Not reported
Remed Plan:	Not reported
Remed Action:	Not reported
Monitoring:	Not reported
Report Date:	1994-05-09 00:00:00
Discover Date:	1994-01-27 00:00:00
Enforcement Dt:	Not reported
Release Date:	1994-02-28 00:00:00
Review Date:	1994-12-12 00:00:00
Enter Date:	1994-04-12 00:00:00
MTBE Date:	Not reported
GW Qualifier:	Not reported
Soil Qualifier:	Not reported
Max MTBE GW ppb:	Not reported
Max MTBE Soil ppb:	Not reported
County:	33
Org Name:	Not reported
Reg Board:	Santa Ana Region

MAP FINDINGS
FOCUS MAP 28

Map ID Site Database(s) EPA ID Number

HORN RANCH (Continued)

S101300591

Contact Person: Not reported
 Responsible Party: HORN RANCH
 RP Address: 2201 MONROE AVE, RIVERSIDE, CA 92504
 Interim: Not reported
 Oversight Prgm: LUST
 MTBE Class: *
 MTBE Conc: 0
 MTBE Fuel: 1
 MTBE Tested: Site NOT Tested for MTBE.Includes Unknown and Not Analyzed.
 Staff: VJB
 Staff Initials: UNK
 Lead Agency: Regional Board
 Local Agency: 33000L
 Hydr Basin #: UPPER SANTA ANA VALL
 Beneficial: Not reported
 Priority: Not reported
 Cleanup Fund Id: Not reported
 Work Suspended: Not reported
 Operator: Not reported
 Water System Name: CAMP LACKEY
 Well Name: Not reported
 Distance To Lust: 0
 Waste Discharge Global ID: W0606501098
 Waste Disch Assigned Name: 3301098-001GEN
 Summary: Not reported

LUST:

Region: 8
 Case Type: Soil only
 Cross Street: DUFFERIN
 Enf Type: Not reported
 Funding: Not reported
 How Discovered: Tank Closure
 How Stopped: Not reported
 Leak Cause: UNK
 Leak Source: UNK
 Global ID: T0606500362
 How Stopped Date: 1/27/1994
 Review Date: 1/27/1994
 Workplan: Not reported
 Prelim Assess: Not reported
 Pollution Char: Not reported
 Remed Plan: Not reported
 Remed Action: Not reported
 Monitoring: Not reported
 Close Date: 5/9/1994
 Discover Date: 1/27/1994
 Enforcement Date: Not reported
 Review Date: 12/12/1994
 Enter Date: 4/12/1994
 MTBE Date: Not reported
 GW Qualifies: Not reported
 Soil Qualifies: Not reported
 Max MTBE GW: Not reported
 Max MTBE Soil: Not reported
 County: Riverside
 Operator: Not reported

MAP FINDINGS
FOCUS MAP 28

Map ID Site Database(s) EPA ID Number

HORN RANCH (Continued)

S101300591

Regional Board: 08
 Facility Status: Case Closed
 Substance: 8006619
 Facility Contact: Not reported
 Interim: Not reported
 Oversight Program: LUST
 Latitude: 33.9051491
 Longitude: -117.4121344
 MTBE Concentration: 0
 MTBE Fuel: 1
 MTBE Tested: NT
 Staff: VJJ
 Staff Initials: UNK
 Lead Agency: Regional Board
 Local Agency: 33000L
 Hydr Basin #: UPPER SANTA ANA VALL
 Beneficial: Not reported
 Priority: Not reported
 Cleanup Fund Id: Not reported
 Work Suspended: Not reported
 Local Case Num: Not reported
 Case Number: 083302405T
 Qty Leaked: Not reported
 Abate Method: Not reported
 MTBE Class: *
 Summary: Not reported

Cortese:
 Region: CORTESE
 Facility Addr2: Not reported

931

**9200 DUFFERIN
RIVERSIDE, CA 92503**

**CHMIRS S100222164
N/A**

CHMIRS:
 OES Incident Number: 9990765
 OES notification: Not reported
 OES Date: Not reported
 OES Time: Not reported
 Incident Date: 06-APR-88
Date Completed: 06-APR-88
 Property Use: 962
 Agency Id Number: 33075
 Agency Incident Number: 8804359
 Time Notified: 1031
 Time Completed: 1346
 Surrounding Area: 650
 Estimated Temperature: 75
 Property Management: C
 Special Studies 1: Not reported
 Special Studies 2: Not reported
 Special Studies 3: Not reported
 Special Studies 4: Not reported
 Special Studies 5: Not reported
 Special Studies 6: Not reported
 More Than Two Substances Involved?: N

MAP FINDINGS
FOCUS MAP 28

Map ID Site Database(s) EPA ID Number

(Continued)

S100222164

Resp Agency Personnel # Of Decontaminated: Not reported
 Responding Agency Personnel # Of Injuries: Not reported
 Responding Agency Personnel # Of Fatalities: Not reported
 Others Number Of Decontaminated: Not reported
 Others Number Of Injuries: Not reported
 Others Number Of Fatalities: Not reported
 Vehicle Make/year: Not reported
 Vehicle License Number: Not reported
 Vehicle State: Not reported
 Vehicle Id Number: Not reported
 CA/DOT/PUC/ICC Number: Not reported
 Company Name: Not reported
 Reporting Officer Name/ID: C.R. JENSEN, CAPT.
 Report Date: 15-APR-88
 Comments: Y
 Facility Telephone: 714 782-5331
 Waterway Involved: Not reported
 Waterway: Not reported
 Spill Site: Not reported
 Cleanup By: Not reported
 Containment: Not reported
 What Happened: Not reported
 Type: Not reported
 Measure: Not reported
 Other: Not reported
 Date/Time: Not reported
 Year: 88-92
 Agency: Not reported
 Incident Date: Not reported
 Admin Agency: Not reported
 Amount: Not reported
 Contained: Not reported
 Site Type: Not reported
 E Date: 02-MAR-89
 Substance: Not reported
 Quantity Released: Not reported
 BBLs: Not reported
 Cups: Not reported
 CUFT: Not reported
 Gallons: Not reported
 Grams: Not reported
 Pounds: Not reported
 Liters: Not reported
 Ounces: Not reported
 Pints: Not reported
 Quarts: Not reported
 Sheen: Not reported
 Tons: Not reported
 Unknown: Not reported
 Description: Not reported
 Evacuations: Not reported
 Number of Injuries: Not reported
 Number of Fatalities: Not reported
 Description: Not reported

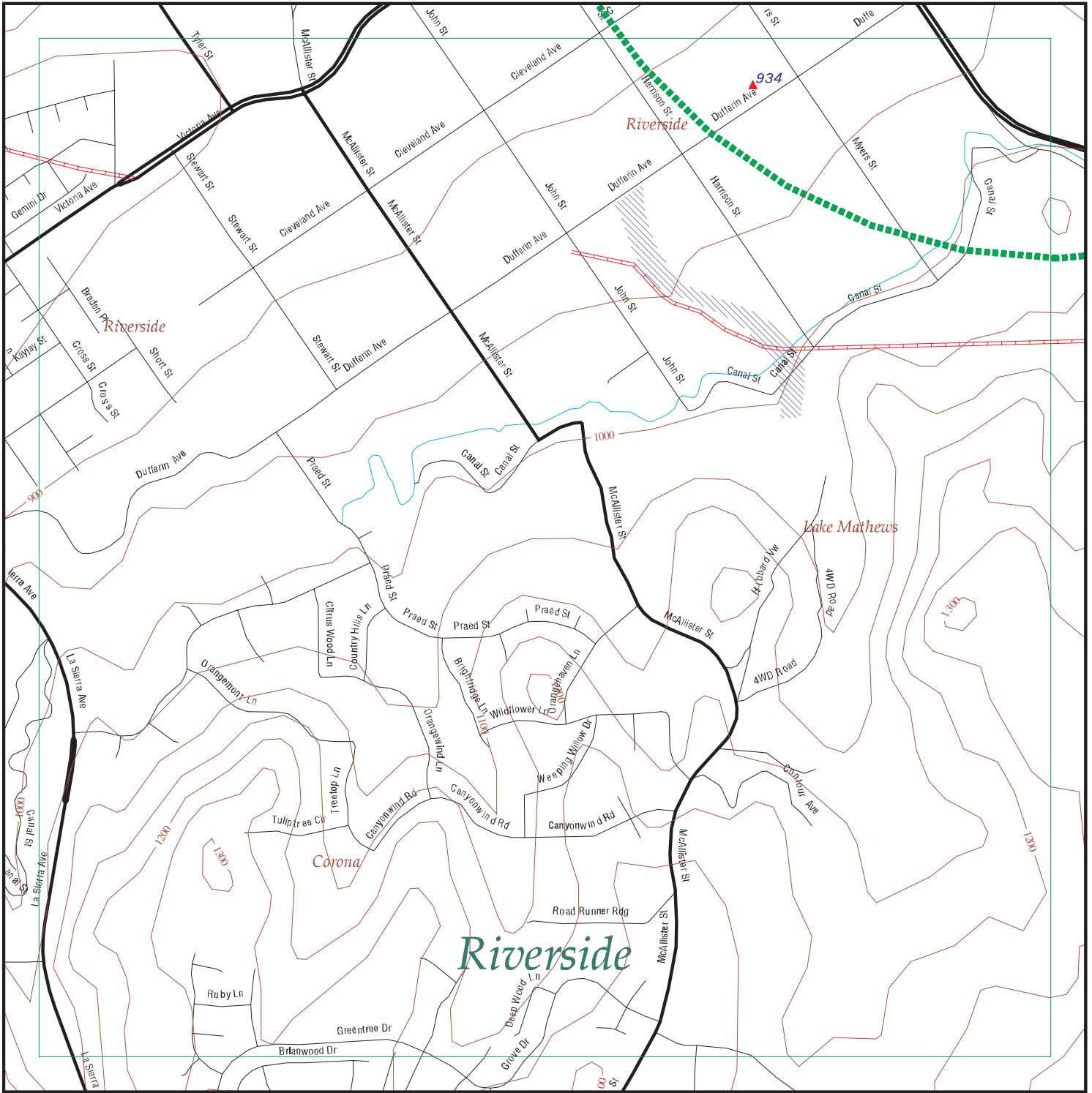
MAP FINDINGS
FOCUS MAP 28

Map ID	Site	Database(s)	EPA ID Number
932	ALEXANDER GROVES MONROE / GAGE CANAL RIVERSIDE, CA 92504	HIST UST	U001576374 N/A
	HIST UST: Region: STATE Facility ID: 00000044788 Facility Type: Other Other Type: CITRUS FARMING Total Tanks: 0001 Contact Name: JOHN GLESS Telephone: 7147808458 Owner Name: ALEXANDER GROVES Owner Address: P.O. BOX 2751 Owner City,St,Zip: RIVERSIDE, CA 92506 Tank Num: 001 Container Num: #43 CARNAT Year Installed: Not reported Tank Capacity: 00000285 Tank Used for: PRODUCT Type of Fuel: REGULAR Tank Construction: 12 gauge Leak Detection: Stock Inventor		
933	LAMAR BROS. 1924 MONROE ST RIVERSIDE, CA 92504	HIST UST	1000154099 N/A
	HIST UST: Region: STATE Facility ID: 00000035902 Facility Type: Other Other Type: FARMING Total Tanks: 0002 Contact Name: Not reported Telephone: 7146890255 Owner Name: LAMAR BROS. Owner Address: 1924 MONROE ST. Owner City,St,Zip: RIVERSIDE, CA 92504 Tank Num: 001 Container Num: 1 Year Installed: 1950 Tank Capacity: 00002000 Tank Used for: PRODUCT Type of Fuel: REGULAR Tank Construction: Not reported Leak Detection: Visual Tank Num: 002 Container Num: 2 Year Installed: 1980 Tank Capacity: 00001000 Tank Used for: PRODUCT Type of Fuel: REGULAR Tank Construction: Not reported Leak Detection: Visual		

FOCUS MAP 28 ORPHAN SUMMARY

City	EDR ID	Site Name	Site Address	Zip	Database(s)
0	S105939332	RIVERSIDE CITY, PUB WORKS DEPT	VARIOUS LOCATIONS IN SCAQMD	92504	EMI
ARLINGTON COUNTY	S103955688	CHEM-SECURITY SYSTEMS INC	STAR ROUTE	92503	HAZNET
RIVERSIDE	S106838337	RIVERSIDE CITY, PUB WORKS DEPT	VARIOUS LOCATIONS IN SCAQMD	92504	EMI
RIVERSIDE	S108218446	RIVERSIDE HOUSING DEVELOPMENT CORP	8845 / 8851 INDIANA AVE	92503	HAZNET
RIVERSIDE	S108757152	URIBE PRINTING INC	2900 ADAMS ST UNIT A 20	92504	HAZNET
RIVERSIDE	S107147580	WALTER'S AUTO SALES & SERVICE INC.	3213 ADAMS/AUTO CENTER DR.	92504	HAZNET
RIVERSIDE	S108209711	J & H AUTO BODY OF RIVERSIDE	9000 ARLINGTON AVE STE 106	92503	HAZNET
RIVERSIDE	S108433023	RIVERSIDE AUTO AUCTION	6446-C FREMONT AVE	92504	EMI
RIVERSIDE	S107146266	RIVERSIDE AUTO AUCTION	6446 FREMONT ST # C	92504	HAZNET
RIVERSIDE	S104579732	RIVERSIDE AUTO AUCTION	6446 C FREMONT ST	92504	HAZNET
RIVERSIDE	S108218447	RIVERSIDE MEDICAL CLINIC	3539,3551,3561,3573 HARDING ST	92504	HAZNET
RIVERSIDE	S107142879	CITY OF RIVERSIDE	7950 HOLDEN AVE	92504	HAZNET
RIVERSIDE	S108218422	RIVERSIDE ALTERNATOR & STARTER	9960 INDIANA AVE UNIT #3	92503	HAZNET
RIVERSIDE	S106085170	RIVERSIDE HOUSING DEVELOPMENT CORP	8935-8957 INDIANA AVE	92503	HAZNET
RIVERSIDE	S103956395	CHYSLER CONNECTION	9880 INDIANA AVE. STE.100	92503	HAZNET
RIVERSIDE	S108215449	ON-SITE ENGINE MACHINING	10000 INDIANA AVE STE 3	92503	HAZNET
RIVERSIDE	S108209404	INDIANA CAR CARE	8651 INDIANA AVE UNIT J	92504	HAZNET
RIVERSIDE	S106092523	AMERICAN MAID PLASTIC PRODUCTS INC	2950 JEFFERSON ST UNIT D	92504	HAZNET
RIVERSIDE	1007264029	GAGE MIDDLE SCHOOL	6400 LINCOLN	92504	RCRA-SQG
RIVERSIDE	S106830364	E R CARPENTER CO INC	7788-7809 LINCOLN AV	92504	EMI
RIVERSIDE	1007447275	CAMPBELL AND SON TRANSPORTATION INC	2922 MONROE STREET	92504	RCRA-NonGen
RIVERSIDE	S107533111		3440 MONROE, #D-391	92504	CDL
RIVERSIDE	1003878498	PACIFIC AIRMOTIVE	RIVERSIDE MUNICIPAL ARPT	92504	CERC-NFRAP
RIVERSIDE	S102825719	RIVERSIDE MAGNUM RANGE	12391 SAMPSON STE O/S	92503	HAZNET
RIVERSIDE	1004675521	RIVERSIDE TRANSMISSION CENTER	12321 SAMPSON AVE	92503	RCRA-SQG, FINDS, HAZNET
RIVERSIDE	1000145739	BROADWAY THE RIVERSIDE	370 TYLER MALL	92503	HAZNET
RIVERSIDE	S106838339	RIVERSIDE CITY, PUB WORKS DEPT	VARIOUS LOCATIONS IN SCAQMD	92504	EMI
RIVERSIDE	S103957930	CO OF RIVERSIDE AGRICULTURAL COMM OFFICE	2950 WASHINGTON AVE - MEDFLY	92504	HAZNET
RIVERSIDE	S102793250	CITY OF RIVERSIDE	WATER RECLAMATION PLANT	92504	HAZNET
RIVERSIDE	S106838335	RIVERSIDE CITY	7800 WOOD ST	92504	EMI

Focus Map 29

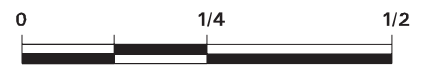


EDR DataMap® - Environmental Atlas

WMWD Riverside/Corona Feeder EIR 2007-0377

Legend

- | | | | | |
|--------------------|-------------------------|-------------|-------------------|--------------|
| Roads | Waterways | Powerlines | Water | Listed Sites |
| Major Roads | Railroads | Pipelines | Superfund Sites | |
| Contour Lines | Study Boundary | Fault Lines | Federal DOD Sites | |
| 100-Yr Flood Zones | Indian Reservations BIA | | | |



Scale in Miles

FOCUS MAP 29 SUMMARY

<u>Database</u>	<u>Total Plotted</u>
<u>FEDERAL RECORDS</u>	
NPL	0
Proposed NPL	0
Delisted NPL	0
NPL LIENS	0
CERCLIS	0
CERC-NFRAP	0
LIENS 2	0
CORRACTS	0
RCRA-TSDF	0
RCRA-LQG	0
RCRA-SQG	0
RCRA-CESQG	0
RCRA-NonGen	0
US ENG CONTROLS	0
US INST CONTROL	0
ERNS	1
HMIRS	0
DOT OPS	0
US CDL	0
US BROWNFIELDS	0
DOD	0
FUDS	0
LUCIS	0
CONSENT	0
ROD	0
UMTRA	0
ODI	0
DEBRIS REGION 9	0
MINES	0
TRIS	0
TSCA	0
FTTS	0
HIST FTTS	0
SSTS	0
ICIS	0
PADS	0
MLTS	0
RADINFO	0
FINDS	0
RAATS	0
<u>STATE AND LOCAL RECORDS</u>	
HIST Cal-Sites	0
CA BOND EXP. PLAN	0
SCH	0
Toxic Pits	0
SWF/LF	0

FOCUS MAP 29 SUMMARY

<u>Database</u>	<u>Total Plotted</u>
CA WDS	0
WMUDS/SWAT	0
Cortese	0
SWRCY	0
LUST	0
CA FID UST	0
SLIC	0
UST	0
HIST UST	0
AST	0
LIENS	0
SWEEPS UST	0
CHMIRS	0
Notify 65	0
DEED	0
VCP	0
DRYCLEANERS	0
WIP	0
CDL	0
RESPONSE	0
HAZNET	0
EMI	0
HAULERS	0
ENVIROSTOR	0
 <u>TRIBAL RECORDS</u>	
INDIAN RESERV	0
INDIAN ODI	0
INDIAN LUST	0
INDIAN UST	0
INDIAN VCP	0
 <u>EDR PROPRIETARY RECORDS</u>	
Manufactured Gas Plants	0

NOTES:

Sites may be listed in more than one database

MAP FINDINGS
FOCUS MAP 29

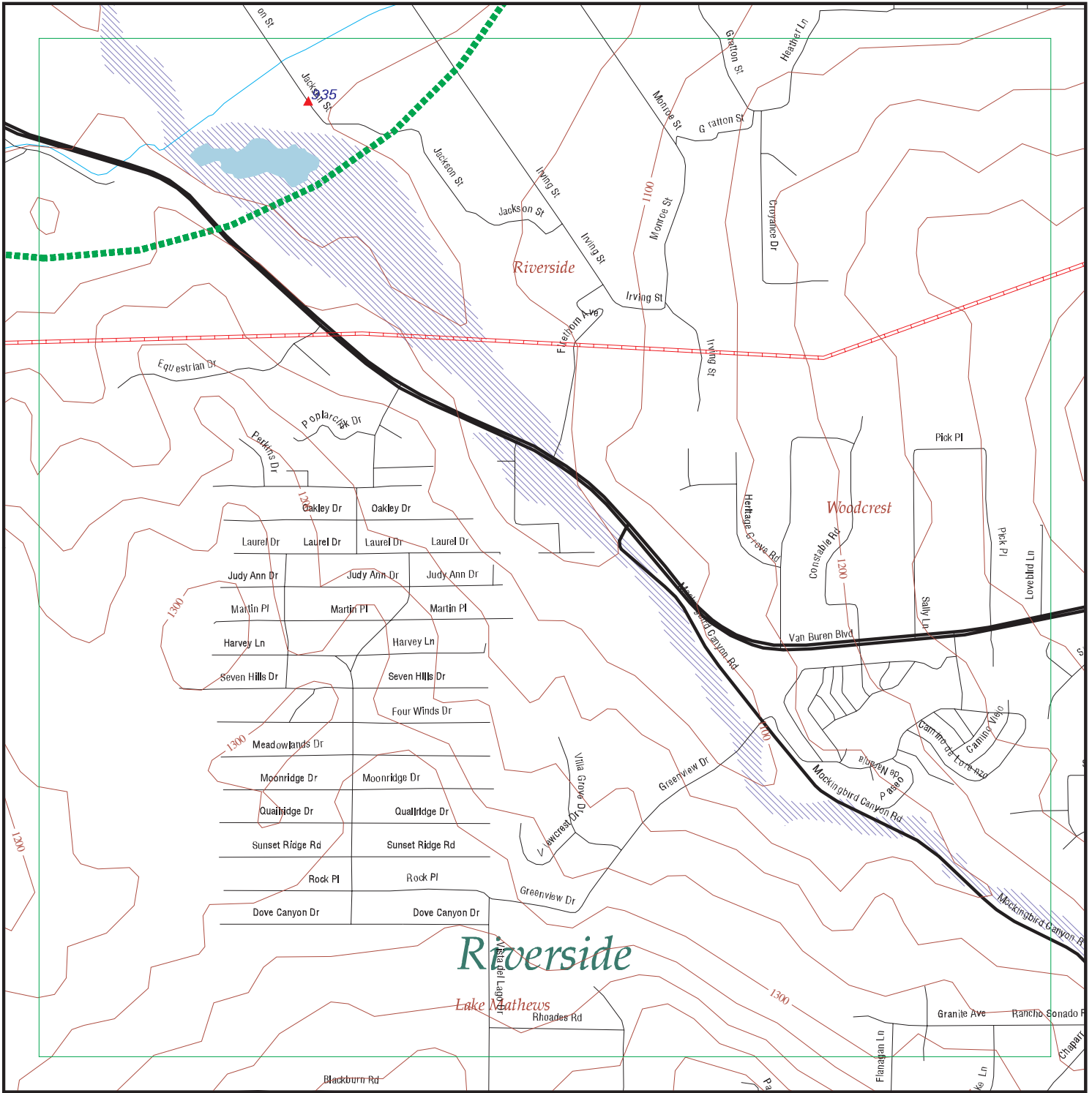
<u>Map ID</u>	<u>Site</u>	<u>Database(s)</u>	<u>EPA ID Number</u>
934	DUFFERIAN AND MYERS ST DUFFERIAN AND MYERS ST RIVERSIDE, CA 92503	ERNS	92297681 N/A

[Click this hyperlink](#) while viewing on your computer to access additional ERNS detail in the EDR Site Report.

FOCUS MAP 29 ORPHAN SUMMARY

City	EDR ID	Site Name	Site Address	Zip	Database(s)
ARLINGTON	S103955688	CHEM-SECURITY SYSTEMS INC	STAR ROUTE	92503	HAZNET
PERRIS	S103645517	TIMOTHY BLAKE BOWERS	24340 POST ROAD	92503	HAZNET
RIVERDALE	S105025844	SOIL RECYCLING, RIVERSIDE	9800 BEAR	92503	Cortese
RIVERSIDE	S106838327	RIVERSIDE CITY, SEWAGE SYSTEMS	14TH STREET	92503	EMI
RIVERSIDE	S108218446	RIVERSIDE HOUSING DEVELOPMENT CORP	8845 / 8851 INDIANA AVE	92503	HAZNET
RIVERSIDE	S108209711	J & H AUTO BODY OF RIVERSIDE	9000 ARLINGTON AVE STE 106	92503	HAZNET
RIVERSIDE	1006837260	RIVERSIDE SAND COMPANY	6800 BLOCK OF VAN BUREN BLVD &	92503	FINDS
RIVERSIDE	S108221516	STEVEN WALKER COMMUNITIES	5164(B / C),5170,5202 LA SIERRA AVE	92503	HAZNET
RIVERSIDE	S105089280	METROPOLITAN WATER DISTRICT OF STHRN CAL	CAJALCO ROAD / TEMESCAL RD	92503	HAZNET
RIVERSIDE	S107145450	METROPOLITAN WATER DISTRICT OF STHRN CAL	CAJALCO ROAD / TEMESCAL RD	92503	HAZNET
RIVERSIDE	S105083922	C & C TRANSPORTATION	SW CORNER OF VAN BUREN / RUDICILL	92503	HAZNET
RIVERSIDE	S108210083	JCPENNEY CO INC #1960	3605 GALLERIA AT TYLER	92503	HAZNET
RIVERSIDE	S108212125	LENSCRAFTERS #611	2051 GALLERIA AT TYLER	92503	HAZNET
RIVERSIDE	S108747799	GENERAL GROWTH GALLERIA AT TYLER	1299 GALLERIA AT TYLER	92503	HAZNET
RIVERSIDE	S108750666	MACY WEST STEO #39	3500 GALLERIA AT TYLER	92503	HAZNET
RIVERSIDE	S107538622		GREENVIEW DR, CROSS MOCKINGBIRD CANYON RD	92503	CDL
RIVERSIDE	S108218422	RIVERSIDE ALTERNATOR & STARTER	9960 INDIANA AVE UNIT #3	92503	HAZNET
RIVERSIDE	S106085170	RIVERSIDE HOUSING DEVELOPMENT CORP	8935-8957 INDIANA AVE	92503	HAZNET
RIVERSIDE	S107539913		ON LA SIERRA, 1 MILE N OF CAJALCO	92503	CDL
RIVERSIDE	1009522004	RIVERSIDE JANITOR SUPPLY/QUINLAN ENT.INC	12321 MAGNOLIA AVE., SUITE F	92503	FTTS, HIST FTTS
RIVERSIDE	S102825719	RIVERSIDE MAGNUM RANGE	12391 SAMPSON STE O/S	92503	HAZNET
RIVERSIDE	1004675521	RIVERSIDE TRANSMISSION CENTER	12321 SAMPSON AVE	92503	RCRA-SQG, FINDS, HAZNET
RIVERSIDE	S108197333	ALPHA CLEANERS	3430 LA SIERRA AVE STE A	92503	HAZNET
RIVERSIDE	S108540529	ALPHA CLEANERS	3430 LA SIERRA AVE UNIT A	92503	DRYCLEANERS
RIVERSIDE	S108540998	LA SIERRA VERDE CLEANERS	3380 LA SIERRA AVE STE 103	92503	DRYCLEANERS
RIVERSIDE	S108215058	NORDSTROM INC STORE #325	3601 THE GALLERIA AT TYLER	92503	HAZNET
RIVERSIDE	1000145739	BROADWAY THE RIVERSIDE	370 TYLER MALL	92503	HAZNET
RIVERSIDE	1010561938	TESORO WEST COAST CO LLC 68195	3950 TYLER AVE	92503	RCRA-SQG
RIVERSIDE	S108224015	USA GASOLINE CORPORATION FACILITY NO 241	3950 TYLER AVE	92503	HAZNET
RIVERSIDE	S104577902	EQUILON ENTERPRISES LLC	4890 VAN BURGN/WELLS	92503	HAZNET
RIVERSIDE	S108198370	AUTOMOTIVE TECHNICAL SERV	3265 VAN BUREN BLVD STE A / B	92503	HAZNET
RIVERSIDE	S107027262	VICTORIA AVENUE SCHOOL	VICTORIA AVENUE/IVORY STREET	92503	SCH, ENVIROSTOR
UNINCORPORATED RIVER	S107737072	PROPOSED CITRUS HERITAGE MS	BLACKBURN ROAD AND MCALLISTER STREET	92503	SCH, ENVIROSTOR

Focus Map 30



EDR DataMap® - Environmental Atlas

WMWD Riverside/Corona Feeder EIR 2007-0377

Legend

- | | | | | |
|--------------------|-------------------------|-------------|-------------------|--------------|
| Roads | Waterways | Powerlines | Water | Listed Sites |
| Major Roads | Railroads | Pipelines | Superfund Sites | |
| Contour Lines | Study Boundary | Fault Lines | Federal DOD Sites | |
| 100-Yr Flood Zones | Indian Reservations BIA | | | |



Scale in Miles

FOCUS MAP 30 SUMMARY

<u>Database</u>	<u>Total Plotted</u>
<u>FEDERAL RECORDS</u>	
NPL	0
Proposed NPL	0
Delisted NPL	0
NPL LIENS	0
CERCLIS	0
CERC-NFRAP	0
LIENS 2	0
CORRACTS	0
RCRA-TSDF	0
RCRA-LQG	0
RCRA-SQG	0
RCRA-CESQG	0
RCRA-NonGen	0
US ENG CONTROLS	0
US INST CONTROL	0
ERNS	0
HMIRS	0
DOT OPS	0
US CDL	0
US BROWNFIELDS	0
DOD	0
FUDS	0
LUCIS	0
CONSENT	0
ROD	0
UMTRA	0
ODI	0
DEBRIS REGION 9	0
MINES	0
TRIS	0
TSCA	0
FTTS	0
HIST FTTS	0
SSTS	0
ICIS	0
PADS	0
MLTS	0
RADINFO	0
FINDS	0
RAATS	0
<u>STATE AND LOCAL RECORDS</u>	
HIST Cal-Sites	0
CA BOND EXP. PLAN	0
SCH	0
Toxic Pits	0
SWF/LF	0

FOCUS MAP 30 SUMMARY

<u>Database</u>	<u>Total Plotted</u>
CA WDS	0
WMUDS/SWAT	0
Cortese	0
SWRCY	0
LUST	0
CA FID UST	1
SLIC	0
UST	0
HIST UST	0
AST	0
LIENS	0
SWEEPS UST	1
CHMIRS	0
Notify 65	0
DEED	0
VCP	0
DRYCLEANERS	0
WIP	0
CDL	0
RESPONSE	0
HAZNET	0
EMI	0
HAULERS	0
ENVIROSTOR	0

TRIBAL RECORDS

INDIAN RESERV	0
INDIAN ODI	0
INDIAN LUST	0
INDIAN UST	0
INDIAN VCP	0

EDR PROPRIETARY RECORDS

Manufactured Gas Plants	0
-------------------------	---

NOTES:

Sites may be listed in more than one database

MAP FINDINGS
FOCUS MAP 30

Map ID	Site	Database(s)	EPA ID Number
--------	------	-------------	---------------

935	GAGE CANAL COMPANY 1850 JACKSON ST RIVERSIDE, CA 92504	CA FID UST SWEEPS UST	S101589967 N/A
-----	---	----------------------------------	---------------------------

CA FID UST:

Facility ID: 33001850
 Regulated By: UTNKA
 Regulated ID: Not reported
 Cortese Code: Not reported
 SIC Code: Not reported
 Facility Phone: 7147801333
 Mail To: Not reported
 Mailing Address: 7452 DUFFERIN AVE
 Mailing Address 2: Not reported
 Mailing City,St,Zip: RIVERSIDE 92504
 Contact: Not reported
 Contact Phone: Not reported
 DUNS Number: Not reported
 NPDES Number: Not reported
 EPA ID: Not reported
 Comments: Not reported
 Status: Active

SWEEPS UST:

Status: A
 Comp Number: 10726
 Number: 1
 Board Of Equalization: 44-017932
 Ref Date: 04-30-90
 Act Date: 04-30-90
 Created Date: 02-07-89
 Tank Status: A
 Owner Tank Id: 000123
 Swrcb Tank Id: 33-000-010726-000001
 Actv Date: 04-30-90
 Capacity: 2000
 Tank Use: M.V. FUEL
 Stg: P
 Content: REG UNLEADED
 Number Of Tanks: 2

Status: A
 Comp Number: 10726
 Number: 1
 Board Of Equalization: 44-017932
 Ref Date: 04-30-90
 Act Date: 04-30-90
 Created Date: 02-07-89
 Tank Status: A
 Owner Tank Id: 000123
 Swrcb Tank Id: 33-000-010726-000002
 Actv Date: 04-30-90
 Capacity: 1000
 Tank Use: M.V. FUEL
 Stg: P
 Content: LEADED
 Number Of Tanks: Not reported

FOCUS MAP 30 ORPHAN SUMMARY

City	EDR ID	Site Name	Site Address	Zip	Database(s)
0	S105939332	RIVERSIDE CITY, PUB WORKS DEPT	VARIOUS LOCATIONS IN SCAQMD	92504	EMI
ARLINGTON	S103955688	CHEM-SECURITY SYSTEMS INC	STAR ROUTE	92503	HAZNET
CORONA	S103969308	HUD INTOWN PROPERTIES	663 POINTE VISTA LN # 66	92504	HAZNET
COUNTY	S106838337	RIVERSIDE CITY, PUB WORKS DEPT	VARIOUS LOCATIONS IN SCAQMD	92504	EMI
RIVERSIDE	S108218446	RIVERSIDE HOUSING DEVELOPMENT CORP	8845 / 8851 INDIANA AVE	92503	HAZNET
RIVERSIDE	S108209711	J & H AUTO BODY OF RIVERSIDE	9000 ARLINGTON AVE STE 106	92503	HAZNET
RIVERSIDE	S105083922	C & C TRANSPORTATION	SW CORNER OF VAN BUREN / RUDICILL	92503	HAZNET
RIVERSIDE	S108433023	RIVERSIDE AUTO AUCTION	6446-C FREMONT AVE	92504	EMI
RIVERSIDE	S107146266	RIVERSIDE AUTO AUCTION	6446 FREMONT ST # C	92504	HAZNET
RIVERSIDE	S104579732	RIVERSIDE AUTO AUCTION	6446 C FREMONT ST	92504	HAZNET
RIVERSIDE	S108218447	RIVERSIDE MEDICAL CLINIC	3539,3551,3561,3573 HARDING ST	92504	HAZNET
RIVERSIDE	S107142879	CITY OF RIVERSIDE	7950 HOLDEN AVE	92504	HAZNET
RIVERSIDE	S108218422	RIVERSIDE ALTERNATOR & STARTER	9960 INDIANA AVE UNIT #3	92503	HAZNET
RIVERSIDE	S106085170	RIVERSIDE HOUSING DEVELOPMENT CORP	8935-8957 INDIANA AVE	92503	HAZNET
RIVERSIDE	S106092523	AMERICAN MAID PLASTIC PRODUCTS INC	2950 JEFFERSON ST UNIT D	92504	HAZNET
RIVERSIDE	U001576382	DEVOE HONEY FARMS	108021 MOCKINGBIRD CANYON RD.	92504	HIST UST
RIVERSIDE	1007447275	CAMPBELL AND SON TRANSPORTATION INC	2922 MONROE STREET	92504	RCRA-NonGen
RIVERSIDE	S107533111		3440 MONROE, #D-391	92504	CDL
RIVERSIDE	1003878498	PACIFIC AIRMOTIVE	RIVERSIDE MUNICIPAL ARPT	92504	CERC-NFRAP
RIVERSIDE	S102825719	RIVERSIDE MAGNUM RANGE	12391 SAMPSON STE O/S	92503	HAZNET
RIVERSIDE	1004675521	RIVERSIDE TRANSMISSION CENTER	12321 SAMPSON AVE	92503	RCRA-SQG, FINDS, HAZNET
RIVERSIDE	1000145739	BROADWAY THE RIVERSIDE	370 TYLER MALL	92503	HAZNET
RIVERSIDE	S104577902	EQUILON ENTERPRISES LLC	4890 VAN BURGN/WELLS	92503	HAZNET
RIVERSIDE	S108198370	AUTOMOTIVE TECHNICAL SERV	3265 VAN BUREN BLVD STE A / B	92503	HAZNET
RIVERSIDE	S106838339	RIVERSIDE CITY, PUB WORKS DEPT	VARIOUS LOCATIONS IN SCAQMD	92504	EMI
RIVERSIDE	S103957930	CO OF RIVERSIDE AGRICULTURAL COMM OFFICE	2950 WASHINGTON AVE - MEDFLY	92504	HAZNET
RIVERSIDE	S102793250	CITY OF RIVERSIDE	WATER RECLAMATION PLANT	92504	HAZNET
RIVERSIDE	S106838335	RIVERSIDE CITY	7800 WOOD ST	92504	EMI
WOODCREST	S107538621		GREENVIEW DR NEAR VILLA GROVE	92504	CDL
WOODCREST	S107539378		MOCKINGBIRD CANYON RD (1 MI S OF VAN BUREN)	92504	CDL
WOODCREST	S102807578	CIRCLE K STORES INC.#801	18965 VAN BUREN AVE	92504	HAZNET

Section 3

**County Level Orphan
Sites**

SAN BERNARDINO COUNTY, CA - ORPHAN SUMMARY

City	EDR ID	Site Name	Site Address	Zip	Database(s)
.	S107537952		CAJON BLVD / SWARTHOUT CANYON RD	0	CDL
.	S107539594		NOT AVAILABLE	0	CDL
29 PALMS	S105635506		AIRFIELD, MARINE AIR COMBAT CENTER		CHMIRS
29 PALMS	91467721	BLDG 1451 NATURAL RESOURCES/ENVIRON AFFAIRS / MCAGCC	BLDG 1451 NATURAL RESOURCES/ENVIRON AFFAIRS / MCAGCC		ERNS
29 PALMS	91239539	BLDG 1451 NATURAL RESOURCES/ENVIRON AFFAIRS / MCAGCC	BLDG 1451 NATURAL RESOURCES/ENVIRON AFFAIRS / MCAGCC		ERNS
29 PALMS	91205556	BLDG 1059 MCAGCC	BLDG 1059 MCAGCC		ERNS
29 PALMS	92282857	BUILDING NO. 1130	BUILDING NO. 1130		ERNS
29 PALMS	S105631571		CAMP WILSON TRAINING AREA		CHMIRS
29 PALMS	91467739	CAMP WILSON TRAINING AREA NEAR MC EXCHANG	CAMP WILSON TRAINING AREA NEAR MC EXCHANGE		ERNS
29 PALMS	91239909	CAMP WILSON TRAINING AREA NEAR MC EXCHANG	CAMP WILSON TRAINING AREA NEAR MC EXCHANGE		ERNS
29 PALMS	8715733	CG-MCAGC/BLDG 1816/3RD TANKS MAINT SHOP	CG-MCAGC/BLDG 1816/3RD TANKS MAINT SHOP		ERNS
29 PALMS	S105629653		DELTA TRAINING AREA		CHMIRS
29 PALMS	99652447	EASTBOND HWY 62 JUST PAS MM 73 ON NORTH SIDE OF ROAD	EASTBOND HWY 62 JUST PAS MM 73 ON NORTH SIDE OF ROAD		ERNS
29 PALMS	S105636496		LAVA RANGE TRAINING AREA, 29 PALMS		CHMIRS
29 PALMS	90169419	MCAGCC 29 PALMS	MCAGCC 29 PALMS		ERNS
29 PALMS	94373986	MCAGCC COMBAT CENTER	MCAGCC COMBAT CENTER		ERNS
29 PALMS	94373945	MCAGCC COMBAT CENTER	MCAGCC COMBAT CENTER		ERNS
29 PALMS	91237836	MCAGCC	MCAGCC		ERNS
29 PALMS	90465679	MCAGCC 29 PALMS	MCAGCC 29 PALMS		ERNS
29 PALMS	94392532	MCKINNON RD	MCKINNON RD		ERNS
29 PALMS	97412560	NAPA AUTO STORE PARKING LOT 6177 ADOBE R.	NAPA AUTO STORE PARKING LOT 6177 ADOBE R.		ERNS
29 PALMS	S105629575		29 PALMS DEL-VALLE RD		CHMIRS
29 PALMS	S105637704		USMC COMBAT CENTER 29 PALMS		CHMIRS
29 PALMS	94414582	USMC CSSG1 BLDG 1948	USMC CSSG1 BLDG 1948		ERNS
29 PALMS INDIAN RESER	1009619613	68077 INDIAN TRAIL	68077 INDIAN TRAIL		US CDL
29 PALMS MARINE BASE	S105629644		LAVA LAKE TRAINING AREA		CHMIRS
29 PALMS MARINE BASE	S105636562		ON MINERS ROAD NEAR GUNNERY RANGE		CHMIRS
29PALMS	99606811	MARINE CORPS AIR GROUND COMBAT CENTER RIFE RANGE RD	MARINE CORPS AIR GROUND COMBAT CENTER RIFE RANGE RD		ERNS
6 MI SO DANBY	S105637390		DANBY PUMP STATION S 31 T 61 R 60E		CHMIRS
ADELANTO	S105643848		HIGHWAY 395 AND RANCHO RD		CHMIRS
ADELANTO	96493242	A 5/8 MILES EAST OF ADELANTO ROAD ON AIRBASE ROAD (GEORGE AF	A 5/8 MILES EAST OF ADELANTO ROAD ON AIRBASE ROAD (GEORGE AF		ERNS
ADELANTO	96120121		ADELANT RD		HMIRS
ADELANTO	98010955		ADELANTO ROAD		HMIRS
ADELANTO	98010381		ADELANTO RD		HMIRS
ADELANTO	98010371		ADELANTO RD		HMIRS
ADELANTO	98010370		ADELANTO RD		HMIRS
ADELANTO	97121276		ADELANTO RD		HMIRS
ADELANTO	97120152		ADELANTO ROAD		HMIRS

SAN BERNARDINO COUNTY, CA - ORPHAN SUMMARY

City	EDR ID	Site Name	Site Address	Zip	Database(s)
ADELANTO	97120151		ADELANTO RD		HMIRS
ADELANTO	97110745		ADELANTO ROAD		HMIRS
ADELANTO	97101631		ADELANTO RD		HMIRS
ADELANTO	97101630		ADELANTO RD		HMIRS
ADELANTO	97071542		ADELANTO RD		HMIRS
ADELANTO	97070639		ADELANTO DR		HMIRS
ADELANTO	97040075		ADELANTO RD		HMIRS
ADELANTO	97040074		ADELANTO ROAD		HMIRS
ADELANTO	97031197		ADELANTO ROAD		HMIRS
ADELANTO	97030169		ADELANTO ROAD		HMIRS
ADELANTO	97010821		ADELANTO RD		HMIRS
ADELANTO	96120119		ADELANTO RD		HMIRS
ADELANTO	96120118		ADELANTO RD		HMIRS
ADELANTO	96101024		ADELANTO RD		HMIRS
ADELANTO	96090975		ADELANTO RD		HMIRS
ADELANTO	96070253		ADELANTO ROAD		HMIRS
ADELANTO	96070252		ADELANTO RD		HMIRS
ADELANTO	96060205		ADELANTO ROAD		HMIRS
ADELANTO	96050774		ADELANTO RD		HMIRS
ADELANTO	96010353		ADELANTO ROAD		HMIRS
ADELANTO	95110544		ADELANTO RD		HMIRS
ADELANTO	95091325		ADELANTO RD		HMIRS
ADELANTO	95090225		ADELANTO RD		HMIRS
ADELANTO	95090210		ADELANTO RD		HMIRS
ADELANTO	95090207		ADELANTO RD		HMIRS
ADELANTO	95060642		ADELANTO ROAD		HMIRS
ADELANTO	95060618		ADELANTO ROAD		HMIRS
ADELANTO	95060612		ADELANTO ROAD		HMIRS
ADELANTO	95020565		ADELANTO RD		HMIRS
ADELANTO	94120874		ADELANTO ROAD		HMIRS
ADELANTO	94120873		ADELANTO ROAD		HMIRS
ADELANTO	94120872		ADELANTO ROAD		HMIRS
ADELANTO	94061433		ADELANTO ROAD		HMIRS
ADELANTO	94061432		ADELANTO ROAD		HMIRS
ADELANTO	94061431		ADELANTO ROAD		HMIRS
ADELANTO	94051227		143601 ADELANTO RD		HMIRS
ADELANTO	94050358		ADELANTO RD		HMIRS
ADELANTO	94020655		ADELANTO RD		HMIRS
ADELANTO	93010375		ADELANTO RD.		HMIRS
ADELANTO	93010368		ADELANTO RD.		HMIRS
ADELANTO	92110645		ADELANTO DR.		HMIRS
ADELANTO	92100665		ADELANTO RD		HMIRS
ADELANTO	92100664		ADELANTO RD		HMIRS
ADELANTO	92100663		ADELANTO RD		HMIRS
ADELANTO	92100141		ADELANTO RD		HMIRS
ADELANTO	92070526		ADELANTO ROAD		HMIRS
ADELANTO	92060819		ADELANTO RD		HMIRS

SAN BERNARDINO COUNTY, CA - ORPHAN SUMMARY

City	EDR ID	Site Name	Site Address	Zip	Database(s)
ADELANTO	91090645		ADELANTO RD		HMIRS
ADELANTO	90060638		ADELANTO RD		HMIRS
ADELANTO	90030693		ADELANTO RD		HMIRS
ADELANTO	90030692		ADELANTO RD		HMIRS
ADELANTO	9998080178		ADELANTO RD		HMIRS
ADELANTO	9998040365		ADELANTO RD		HMIRS
ADELANTO	9998020935		ADELANTO ROAD		HMIRS
ADELANTO	9998020934		ADELANTO ROAD		HMIRS
ADELANTO	9998020933		ADELANTO ROAD		HMIRS
ADELANTO	9998020932		ADELANTO ROAD		HMIRS
ADELANTO	95040843		17401 ADELANTON RD		HMIRS
ADELANTO	92030091		ADELONTO RD		HMIRS
ADELANTO	96081063		14701 ADLENATO ROAD		HMIRS
ADELANTO	S106389897		1 AND 5/8 MILES EAST OF ADELANTO RD ON AIRBASE RD		CHMIRS
ADELANTO	S105648325		I15 AT HWY 395		CHMIRS
ADELANTO	2000550995	4001 ELMIRAGE RD	4001 ELMIRAGE RD	0	ERNS
ADELANTO	S106389790		GEORGE AIRFORCE BASE TERMINAL 1AND 5/8 MILE EAST O		CHMIRS
ADELANTO	S106825429	AEROCHEM INC	HCR BOX 80A EL MIRAGE RD	0	EMI
ADELANTO	A100176028	CALNEV GEORGE TERMINAL	1 5/8 MILE E. OF ADELANTO RD.		AST
ADELANTO	8874496	EL MIRAGE RD 1/4MI E OF KOALA	EL MIRAGE RD 1/4MI E OF KOALA		ERNS
ADELANTO	S105643007		EL MIRAGE RD / KAOALA		CHMIRS
ADELANTO	S105648651		MOJAVE DR AT RACCOON DR.		CHMIRS
ADELANTO	S106398434		15334 OASIS AND MOJAVE		CHMIRS
ADELANTO	S105632394		PEARMAN / CHAPPRELL		CHMIRS
ADELANTO	95061218		100 ROADWAY DRIVE		HMIRS
ADELANTO	9409036604		STATE ROUTE 395		HMIRS
ADELANTO	9409036603		STATE ROUTE 395		HMIRS
ADELANTO	9409036602		STATE ROUTE 395		HMIRS
ADELANTO NR	8874596	3/4MI N OF PALMDALE RD SHEEP CREEK RD	3/4MI N OF PALMDALE RD SHEEP CREEK RD		ERNS
ALTA LOMA	2001556073	5000 NORTH ARCHIBLAD AVE	5000 NORTH ARCHIBLAD AVE	0	ERNS
ALTA LOMA	S108985922	TRANSPORT AUTO TRUCK SALVAGE/BANK OF AMERICA	12421 RIVERSIDE DRIVE		SLIC
AMBOY	S106176195	ROY S CAFE	HWY 66		LUST, San Bern. Co. Permit
AMBOY	S106104758	HILL BROTHERS CHEMICAL CO	101S AMBOY RD		CA WDS
AMBOY	S104570221	LOS ANGELES CELLULAR CO	1 AMBOY MT RD	00000	HAZNET
AMBOY	S105637866		AT CELLULAR SITE ON TOP OF AMBOY MOUNTAIN		CHMIRS
AMBOY	S105756729	AMBOY RELEASE SITE	1/2 MILE SOUTH OF ROUTE 166		SLIC
AMBOY	S105974166	HILL BROTHERS CHEMICAL CO	101 S OLD AMBOY RD		San Bern. Co. Permit, CA WDS
AMBOY	97415817	PINHOLE OPENING IN 30IN UNDERGROUND DOT INSPECTED PIPELINE/C	PINHOLE OPENING IN 30IN UNDERGROUND DOT INSPECTED PIPELINE/C		ERNS
AMBOY	98432398	2000 YDS SE OF AMBOY NORTH OF DRY BRISTOL LAKE	2000 YDS SE OF AMBOY NORTH OF DRY BRISTOL LAKE		ERNS
ANGELUS OAKS	92275753	HIGHWAY 38 MP 20.97	HIGHWAY 38 MP 20.97		ERNS
APPLE VALLEY	90176976	18898 HWY 18 AND AT THE COMPANIES OTHER NEARBY STORES.	18898 HWY 18 AND AT THE COMPANIES OTHER NEARBY STORES.		ERNS
APPLE VALLEY	91230844	24046 HWY 18	24046 HWY 18		ERNS
APPLE VALLEY	S107530385		19599 HWY 18 (APPLE VALLEY MTR LODGE)	0	CDL

SAN BERNARDINO COUNTY, CA - ORPHAN SUMMARY

City	EDR ID	Site Name	Site Address	Zip	Database(s)
APPLE VALLEY	S105661316		APPLE VALLEY ON CHAPPELL LANE		CHMIRS
APPLE VALLEY	S107528818		14900 APPLE VALLEY INN RD NR HWY 18	0	CDL
APPLE VALLEY	1009619616	21845 ARAPAHOE ST APT 1	21845 ARAPAHOE ST APT 1		US CDL
APPLE VALLEY	S109037766		25220 BLACK MOUNTAIN QUARRY ROAD		CHMIRS
APPLE VALLEY	S106203460	E ST-RIVER PLANT	25220 BLACK MOUNTAIN		CA WDS
APPLE VALLEY	S105256846	BLACK MOUNTAIN QUARRY	25220 BLACK MOUNTAIN		CA WDS
APPLE VALLEY	S109047276		BOWEN RANCH ROAD		CHMIRS
APPLE VALLEY	S106398971		CORNER AT DALE EVANS ROAD AND CORWIN ROAD		CHMIRS
APPLE VALLEY	2003121526		CORNER OF DALE EVANS ROAD & CO		HMIRS
APPLE VALLEY	S107538486		FALCHION RD (SEE CLUE FOR MORE INFO.)	0	CDL
APPLE VALLEY	S107539887		ON HIGHWAY 18, AT RANCHERITAS	0	CDL
APPLE VALLEY	S107526643		1/4 MILE W OF WREN / CENTRAL	0	CDL
APPLE VALLEY	S105651311		14559 NAVAHO		CHMIRS
APPLE VALLEY	S105256868	APPLE VALLEY SANITARY LANDFILL	N/A NE1/4 S29 T5N R2W SB		CA WDS
APPLE VALLEY	S107452958		NEXT DOOR TO; 16789 MENAHKA RD.		CHMIRS
APPLE VALLEY	S107539631		OCTILLO WAY, 1/4 MI E OF BOWEN RANCH	0	CDL
APPLE VALLEY	S105255572	APPLE VALLEY MUNICIPAL LF	E OF APPLE VALLEY		CA WDS
APPLE VALLEY	9999020122		ORATILLO WAY		HMIRS
APPLE VALLEY	S107531032		21922 OTTOWAN, #38	0	CDL
APPLE VALLEY	S106800787	SHEEP CREEK WASH CULVERT	PHELAN RD		CA WDS
APPLE VALLEY	S107540279		PIONEER ROAD / HIGHWAY 18	0	CDL
APPLE VALLEY	S109048058		QUANTICO ROAD AND PATAMOC ROAD		CHMIRS
APPLE VALLEY	S107528887		15048 QUINAULT RD (XW/NANTITOKI)	0	CDL
APPLE VALLEY	90162689	TRANS TECH TRANSMISSIONS NAVAHO AVE	TRANS TECH TRANSMISSIONS NAVAHO AVE		ERNS
APPLE VALLEY	S107540962		U-STORE-IT, SP 173/22075 OUTER HWY 18	0	CDL
APPLE VALLEY	S107526608		1/2 MI W OF WREN / JOSHUA	0	CDL
ARROWBEAR	2000529184	HWY 330 TOWARDS BIG BEAR	HWY 330 TOWARDS BIG BEAR	0	ERNS
ARROWBEAR LAKE	S106124723	DEEP CREEK INVESTIGATION	HWY 18		SLIC
ARROWBEAR LAKE	S105661544		32821 HILLTOP AND DRY CREEK		CHMIRS
ARROWBEAR LAKE	S103653446	FORMER MOBIL SERVICE STATION	33210 HILLTOP DR HWY 18	00000	HAZNET
ARROWHEAD LAKE	S109043458		HIGHWAY 189 / NORTH BAY ROAD		CHMIRS
ARROWHEAD LAKE	S107451837		FREMONT DR AND SHENANDOAH DR		CHMIRS
ARROWHEAD LAKE	S109048047		LAKE ARROWHEAD GRASS FIRE AREA		CHMIRS
ATWOOD	2005610633	MILES PORT 43.2	MILES PORT 43.2		ERNS
BAGDAD	S105648788		MP 670, BETWEEN BAGDAD / SIBERIA.		CHMIRS
BAKER	S108403213		57485 HWY 127		CHMIRS
BAKER	S105886070		SB 15 AT BAKER BLVD		CHMIRS
BAKER	92060404		I 15		HMIRS
BAKER	S109042260		INTERSTATE 5, 15 MI S OF BAKER		CHMIRS
BAKER	S105640737		BAKER BLVD IN FRONT OF BAKER HARDWARE		CHMIRS
BAKER	S105159095	BAKER PIT	56500 BAKER RD		CA WDS
BAKER	S108404354		BAKER PUMP STATION		CHMIRS
BAKER	S102799158	1X BAKER COM SERV DIST	73730 BAKER BLVD	00000	HAZNET
BAKER	2006789073	BASIN ROAD	BASIN ROAD		ERNS
BAKER	S104566938	PIPELINE TRUCKING	N BOUND I 15 4 MI S BAKER CALIFORNIA	00000	HAZNET
BAKER	S108405986		72 CAL BAKER RD		CHMIRS
BAKER	S105647414		NB I-15 8MI NORTH OF BAKER M/P 143.5		CHMIRS

SAN BERNARDINO COUNTY, CA - ORPHAN SUMMARY

City	EDR ID	Site Name	Site Address	Zip	Database(s)
BAKER	S105637467		NB I-15 AT HALLORAN SPRINGS		CHMIRS
BAKER	S105647070		SB I15 @ MI MARK 144		CHMIRS
BAKER	S105650790		NB I15, JUST SOUTH OF NIPTON RD.		CHMIRS
BAKER	S106395937		INDIAN RESERVATION		CHMIRS
BAKER	2006785805	72 KELBAKER ROAD	72 KELBAKER ROAD		ERNS
BAKER	2005630380	72 KELBAKER ROAD	72 KELBAKER ROAD		ERNS
BAKER	2005615453	72 KELBAKER ROAD	72 KELBAKER ROAD		ERNS
BAKER	2000551797	MILE MARKER: 153	MILE MARKER: 153	0	ERNS
BAKER	S107735889	BASIC MG SALT SPRINGS	(35 MILES NW OF)		ENVIROSTOR
BAKER	S107735822	ALEXANDER LEAD MINES	(34 MILES NORTH OF)		ENVIROSTOR
BAKER	S105939634	SILVER LAKE MINE -KD MINING CO	20 MILES NW OF BAKER	0	EMI
BAKER	S109048157		NORTHBOUND INTERSTATE 15 BETWEEN MOUNTAIN PASS AND		CHMIRS
BAKER	S105633180		NORTHBOUND I-15, NORTH OF EAST BAKER BLVD OFFRAMP.		CHMIRS
BAKER	S105637818		PLANT LOCATION MOUNTAIN PASS		CHMIRS
BAKER	S105255573	BAKER CLASS III LANDFILL	2 MI SE OF BAKER		CA WDS
BAKER	S109040532		72 TACOPA		CHMIRS
BAKER	S107030198	VERIZON WIRELESS (TURQUOISE MTN)	65550 TURQUOISE	0	San Bern. Co. Permit
BAKER (NOT IN CITY)	S105638370		ZYZZX'S ROAD BLOCK VALVE		CHMIRS
BAKER (NR)	91238344	I-15 AFTER CANYON	I-15 AFTER CANYON		ERNS
BAKERSFIELD	2005617905	72 KELL BAKER RD.	72 KELL BAKER RD.		ERNS
BALDY MESA	S107526886		10352 ARROWHEAD (DBL-WIDE MOBILE HOME)	0	CDL
BALDY MESA	S107539140		KUKI ST (NORTH OF 7TH ST)	0	CDL
BANDINI	2007320786	PASSONS BLVD.	PASSONS BLVD.		ERNS
BARSTO	2004712545	200 NORTH AVE H	200 NORTH AVE H		ERNS
BARSTO	2005606775	PISGAH RAIL YARD	PISGAH RAIL YARD		ERNS
BARSTOW	A100109860	SANTA FE RAILWAY - BARSTOW	H & MAIN ST.		AST
BARSTOW	S103341889	FORT IRWIN RD LAND TREATMENT	H / MAIN ST PO BOX 879		CA WDS
BARSTOW	S109044086		MP 0.0 / 200 NORTH AVE H		CHMIRS
BARSTOW	96475669	01/24/1996	01/24/1996		ERNS
BARSTOW	96474786	01/24/1996	01/24/1996		ERNS
BARSTOW	96487027	04/10/1996	04/10/1996		ERNS
BARSTOW	S109043795		HWY 15 AT HARVARD RD.		CHMIRS
BARSTOW	S106400538		I 15 AT LINWOOD AVE		CHMIRS
BARSTOW	S105663684		NB 15 N/O BARSTOW RD.		CHMIRS
BARSTOW	90030591		I 15		HMIRS
BARSTOW	S105255600	C.V. KANE SAFETY ROADSIDE REST	RT 15 POST MILE 107.4		CA WDS
BARSTOW	S109044047		INTERSTATE 15, 2 MILES NORTH OF NIPTON ROAD		CHMIRS
BARSTOW	8873237	HWY 15/MP 69.9 @ LENWOOD X MAIN	HWY 15/MP 69.9 @ LENWOOD X MAIN		ERNS
BARSTOW	1009619620	29779 N 1ST	29779 N 1ST		US CDL
BARSTOW	S109041745		MM. 23.17		CHMIRS
BARSTOW	96050486		INTERSTATE 40		HMIRS
BARSTOW	S107539025		INTERSTATE 40 @ HIDDEN SPRINGS EXIT	0	CDL
BARSTOW	91010576		INTERSTATE 5		HMIRS
BARSTOW	S105022725	ARTHUR C AND BETTY WHITIN	26465 58		Cortese
BARSTOW	S107536523		817 / 819 E FREDERICKS	0	CDL
BARSTOW	S105645600		54009 AFTON CANYON RD 35 MILES NORTH OF		CHMIRS
BARSTOW	96494398	54009 AFTON CANYON RD OFF HWY 15	54009 AFTON CANYON RD OFF HWY 15		ERNS

SAN BERNARDINO COUNTY, CA - ORPHAN SUMMARY

City	EDR ID	Site Name	Site Address	Zip	Database(s)
BARSTOW	S105650007		H AND MAIN STREET		CHMIRS
BARSTOW	98457321	I-15 AND PALMDALE ROAD	I-15 AND PALMDALE ROAD		ERNS
BARSTOW	91060852		H AND MAIN ST		HMIRS
BARSTOW	91060851		H AND MAIN ST		HMIRS
BARSTOW	90030103		H AND MAIN ST		HMIRS
BARSTOW	S105639988		APPROX 3 MILES EAST OF BARSTOW S 16, T21,R1W T2H		CHMIRS
BARSTOW	S109046584		ARMY STAGING AREA, YERMO ANNEX		CHMIRS
BARSTOW	90162160	I-40 AT MILEPOST 16	I-40 AT MILEPOST 16		ERNS
BARSTOW	96021102		H AT MAIN ST (200 N "H")		HMIRS
BARSTOW	96010415		H AT MAIN STREETS		HMIRS
BARSTOW	95110035		H AT MAIN ST		HMIRS
BARSTOW	95090117		H AT MAIN STREETS		HMIRS
BARSTOW	95081017		H AT MAIN ST		HMIRS
BARSTOW	95040659		H AT MAIN STREETS		HMIRS
BARSTOW	95030801		H AT MAIN		HMIRS
BARSTOW	95020077		H AT MAIN STREETS		HMIRS
BARSTOW	95020074		H AT MAIN STREETS		HMIRS
BARSTOW	94120790		H AT MAIN STS		HMIRS
BARSTOW	94101379		H AT MAIN		HMIRS
BARSTOW	94081890		H AT MAIN STREET		HMIRS
BARSTOW	94081889		H AT MAIN STREET		HMIRS
BARSTOW	94051184		H AT MAIN STS.		HMIRS
BARSTOW	90465390	I-40 AT MILEPOST 16	I-40 AT MILEPOST 16		ERNS
BARSTOW	2007436113	200 NORTH AVE H	200 NORTH AVE H		HMIRS
BARSTOW	2004724809	200 NORTH AVE H	200 NORTH AVE H		ERNS
BARSTOW	2003642823	200 NORTH AVE H	200 NORTH AVE H		ERNS
BARSTOW	S104773366	BN & SF RAILWAY - BARSTOW CLASSIFICATION YARD	200 N AVE H		CHMIRS, SLIC
BARSTOW	S106395934		200 NORTH AVE H, TRACK 1213 BNSF BARSTOW YARD		CHMIRS
BARSTOW	98020007		200 NORTH AVE H, TRK 1502		HMIRS
BARSTOW	97120964		200 NORTH AVE H, TRK 1312		HMIRS
BARSTOW	97120962		200 NORTH AVE H, TRK 1409		HMIRS
BARSTOW	97120961		200 NORTH AVE H TRK 1302		HMIRS
BARSTOW	97110544		200 NORTH AVE H TRK 1210		HMIRS
BARSTOW	97080685		200 N AVE H, TRK 148		HMIRS
BARSTOW	97080684		200 N AVE H		HMIRS
BARSTOW	97071694		200 N AVE H, TRK 1427		HMIRS
BARSTOW	97060980		200 N AVE H, TRK 1501		HMIRS
BARSTOW	97060978		200 N AVE H,TRK 1405		HMIRS
BARSTOW	97050993		200 NORTH AVE H TRK 1502		HMIRS
BARSTOW	97040982		200 NORTH AVE H		HMIRS
BARSTOW	97030364		200 NORTH AVE H TRK 1407		HMIRS
BARSTOW	97030113		200 N AVE H TRK 1208		HMIRS
BARSTOW	97030112		200 N AVE H TRK 1204		HMIRS
BARSTOW	97030111		200 N AVE H TRK 1601		HMIRS
BARSTOW	97030103		200 NORTH AVE H TRK 1602		HMIRS
BARSTOW	97010565		200 NORTH AVE H		HMIRS

SAN BERNARDINO COUNTY, CA - ORPHAN SUMMARY

City	EDR ID	Site Name	Site Address	Zip	Database(s)
BARSTOW	97010518		200 NO AVE H TRK 1311		HMIRS
BARSTOW	96121014		200 N AVE H TRK 1422		HMIRS
BARSTOW	96121013		200 N AVE H TRK 1400		HMIRS
BARSTOW	96120776		200 NORTH AVE H		HMIRS
BARSTOW	96120775		200 NORTH AVE H TRK 1204		HMIRS
BARSTOW	96120773		200 AVE H NORTH		HMIRS
BARSTOW	96050648		200 N AVE H		HMIRS
BARSTOW	96050645		200 N AVE H		HMIRS
BARSTOW	95091346		200 NORTH AVE H		HMIRS
BARSTOW	95090787		200 NORTH AVE H		HMIRS
BARSTOW	95060143		200 NORTH AVE H		HMIRS
BARSTOW	2005704273	204 N AVE	204 N AVE		HMIRS
BARSTOW	S105256885	BURLINGTON NORTHERN SANTA FE	200 N AVE H		CA WDS
BARSTOW	2003702356	200 NORTH AVE H	200 NORTH AVE H		ERNS
BARSTOW	S108401606		200 NORTH AVE H. MPM 0, CAJON SUB		CHMIRS
BARSTOW	2000110760		200 NORTH AVE H		HMIRS
BARSTOW	2000110759		200 NORTH AVE H		HMIRS
BARSTOW	9998091450		200 NORTH AVE H		HMIRS
BARSTOW	9998050329		200 AVE H		HMIRS
BARSTOW	9998050327		200 N AVE 'H' TRK 1312		HMIRS
BARSTOW	9998050301		200 N AVE H		HMIRS
BARSTOW	9998020442		200 NORTH AVE H, TRK 1506		HMIRS
BARSTOW	9705037963		200 N AVE H TRK 1504		HMIRS
BARSTOW	9705037962		200 N AVE H TRK 1504		HMIRS
BARSTOW	9705037961		200 N AVE H TRK 1504		HMIRS
BARSTOW	S106393735		200 AVE. H, BNSF RR YARD AT THE WASTE WATER TREATM		CHMIRS
BARSTOW	S106396587		200 N AVE. H		CHMIRS
BARSTOW	S106395161		200 NORTH AVE. H, BARSTOW CALIFORNIA RAILYARD, TRA		CHMIRS
BARSTOW	97120032		200 NORTH AVE. H, TRK 1203		HMIRS
BARSTOW	97120029		200 NORTH AVE. H, TRK 1507		HMIRS
BARSTOW	97110230		200 NORTH, AVE. H, TRK 1503		HMIRS
BARSTOW	97110228		200 NORTH AVE. H, TRK 1506		HMIRS
BARSTOW	97091043		200 NORTH AVE. H, TRK 1201		HMIRS
BARSTOW	97020583		200 NORTH AVE. H,TRK 1502		HMIRS
BARSTOW	97020582		200 NORTH AVE. H, TRK 1503		HMIRS
BARSTOW	97020581		200 NORTH AVE. H, TRK 1503		HMIRS
BARSTOW	97020580		200 NORTH AVE. H, TRK 1202		HMIRS
BARSTOW	97020578		200 NORTH AVE. H, TRK 1209		HMIRS
BARSTOW	97020574		200 NORTH AVE. H, TRK 1602		HMIRS
BARSTOW	9999080848		200 NORTH AVE. H		HMIRS
BARSTOW	9999080847		200 NORTH AVE. H		HMIRS
BARSTOW	9999080845		200 NORTH AVE.		HMIRS
BARSTOW	9900009996		200 NORTH AVE. H		HMIRS
BARSTOW	9900009995		200 NORTH AVE. H		HMIRS
BARSTOW	9900009993		200 NORTH AVE.		HMIRS
BARSTOW	9709038144		200 N. AVE. H		HMIRS
BARSTOW	9709038143		200 N. AVE. H		HMIRS

SAN BERNARDINO COUNTY, CA - ORPHAN SUMMARY

City	EDR ID	Site Name	Site Address	Zip	Database(s)
BARSTOW	2008425096	200 NORTH AVENUE H (BNSF BARST	200 NORTH AVENUE H (BNSF BARST		HMIRS
BARSTOW	2008425095	200 NORTH AVENUE H (BNSF BARST	200 NORTH AVENUE H (BNSF BARST		HMIRS
BARSTOW	2000027420		200 NORTH AVENUE		HMIRS
BARSTOW	2005707292	200 NORTH AVENUE H (BNSF BARST	200 NORTH AVENUE H (BNSF BARST		HMIRS
BARSTOW	2005709661	200 NORTH AVENUE H (BNSF BARST	200 NORTH AVENUE H (BNSF BARST		HMIRS
BARSTOW	2005709831	200 NORTH AVENUE H (BNSF BARST	200 NORTH AVENUE H (BNSF BARST		HMIRS
BARSTOW	2007433446	200 NORTH AVENUE H(BNSF BARSTO	200 NORTH AVENUE H(BNSF BARSTO		HMIRS
BARSTOW	2007431336	200 NORTH AVENUE H (BNSF BARST	200 NORTH AVENUE H (BNSF BARST		HMIRS
BARSTOW	2007430745	200 NORTH AVENUE H (BNSF BARST	200 NORTH AVENUE H (BNSF BARST		HMIRS
BARSTOW	2007429211	200 NORTH AVENUE H (BNSF YARD)	200 NORTH AVENUE H (BNSF YARD)		HMIRS
BARSTOW	2007429036	200 NORTH AVENUE H (BNSF BARST	200 NORTH AVENUE H (BNSF BARST		HMIRS
BARSTOW	2007444285	200 NORTH AVENUE H(BNSF BARSTO	200 NORTH AVENUE H(BNSF BARSTO		HMIRS
BARSTOW	2007443792	200 NORTH AVENUE H (BNSF BARST	200 NORTH AVENUE H (BNSF BARST		HMIRS
BARSTOW	2007446794	200 NORTH AVENUE H (BNSF BARST	200 NORTH AVENUE H (BNSF BARST		HMIRS
BARSTOW	97030106		200 N AVENUE H TRK 1202		HMIRS
BARSTOW	2005703390	200 NORTH AVENUE H (BNSF BARST	200 NORTH AVENUE H (BNSF BARST		HMIRS
BARSTOW	2005711692	200 NORTH AVENUE H (BNSF BARST	200 NORTH AVENUE H (BNSF BARST		HMIRS
BARSTOW	2005702027	200 NORTH AVENUE H (BNSF BARST	200 NORTH AVENUE H (BNSF BARST		HMIRS
BARSTOW	2005712143	200 NORTH AVENUE H (BNSF BARST	200 NORTH AVENUE H (BNSF BARST		HMIRS
BARSTOW	2005706108	200 NORTH AVENUE H (BNSF BARST	200 NORTH AVENUE H (BNSF BARST		HMIRS
BARSTOW	2005706914	200 NORTH AVENUE H (BNSF BARST	200 NORTH AVENUE H (BNSF BARST		HMIRS
BARSTOW	2005706913	200 NORTH AVENUE H (BNSF BARST	200 NORTH AVENUE H (BNSF BARST		HMIRS
BARSTOW	2000027419		200 NORTH AVENUE		HMIRS
BARSTOW	2005710292	200 NORTH AVENUE H (BNSF BARST	200 NORTH AVENUE H (BNSF BARST		HMIRS
BARSTOW	S109045811		BARSTOW TERMINAL		CHMIRS
BARSTOW	S109041961		BARSTOW DIESEL SERVICE FACILITY, 200 NORTH AV H		CHMIRS
BARSTOW	S109042618		BARSTOW WASTE WATER TREATMENT PLANT, 2200 RIVERSID		CHMIRS
BARSTOW	S109045393		BARSTOW MAINTENANCE BUILDING		CHMIRS
BARSTOW	S109043601		BARSTOW FREIGHT YARD, ADJACENT TO MPM 74.9		CHMIRS
BARSTOW	S105883621		BARSTOW RAIL YARD, TRACK 1312		CHMIRS
BARSTOW	S105884296		BARSTOW YARD. 200 NORTH AVE H.		CHMIRS
BARSTOW	S106391889		BARSTOW STORAGE TERMINAL, PO BOX 188 DAGGET CA., 9		CHMIRS
BARSTOW	S105656087		BARSTOW YARD, TRACK 7		CHMIRS
BARSTOW	S105647186		BARSTOW RAIL YARD H / MAIN STREET		CHMIRS
BARSTOW	S105647133		BARSTOW YARD 1503 RECEIVING TRACK		CHMIRS
BARSTOW	S105651469		BARSTOW RAILROAD YARD		CHMIRS
BARSTOW	S105643447		BARSTOW YARDS TRACK 1204 DEPARTURE TRACK 4		CHMIRS
BARSTOW	S105643325		BARSTOW RAILROAD YARDS		CHMIRS
BARSTOW	S105643195		BARSTOW YARDS, TRACK 32		CHMIRS
BARSTOW	S105642862		BARSTOW YARD TRACK #206		CHMIRS
BARSTOW	S105883228		BARSTOW RAIL YARD/200 N. AVENUE H.		CHMIRS
BARSTOW	S105652529		BARSTOW RAILROAD YARD - TRACK 1209		CHMIRS
BARSTOW	S105652391		BARSTOW TRAIN YARD		CHMIRS
BARSTOW	99650597	BARSTOW YARD	BARSTOW YARD		ERNS
BARSTOW	S105639837		BARSTOW YARD RAILCAR #WRNX30007		CHMIRS
BARSTOW	S105639629		BARSTOW YARD IN TRACK 1201		CHMIRS
BARSTOW	S105638582		BARSTOW YARD		CHMIRS

SAN BERNARDINO COUNTY, CA - ORPHAN SUMMARY

City	EDR ID	Site Name	Site Address	Zip	Database(s)
BARSTOW	S105637764		BARSTOW CITY LANDFILL		CHMIRS
BARSTOW	96493212	EAST BARSTOW RAILROAD STATION, I-15 AND EAST MAIN STREET	EAST BARSTOW RAILROAD STATION, I-15 AND EAST MAIN STREET		ERNS
BARSTOW	94414570	BARSTOW RAIL YARD	BARSTOW RAIL YARD		ERNS
BARSTOW	S108404234		BARSTOW YARD		CHMIRS
BARSTOW	S108403205		BARSTOW TERMINAL, 34277 DAGET-YURMO RD		CHMIRS
BARSTOW	S108401379		BARSTOW YARD ON TRACK 1406		CHMIRS
BARSTOW	S108402358		BARSTOW RAIL YARD		CHMIRS
BARSTOW	S107451165		BARSTOW RAIL YARD TRACK 1209		CHMIRS
BARSTOW	99652052	BARSTOW YARD MAINTENANCE AREA	BARSTOW YARD MAINTENANCE AREA		ERNS
BARSTOW	S109045530		BARSTOW, 200 NORTH AVENUE H		CHMIRS
BARSTOW	S109047562		BLDG 635, YERMO ANNEX		CHMIRS
BARSTOW	S105643873		BLDG 325		CHMIRS
BARSTOW	S105635896		BLDG 322,MARINE SUPPLY DEPOT		CHMIRS
BARSTOW	91259982	BLDG 708	BLDG 708		ERNS
BARSTOW	97406632	BLOWN HYDROLIC PISTON ON RETARTER	BLOWN HYDROLIC PISTON ON RETARTER		ERNS
BARSTOW	S105883505		BNSF FREIGHT YARD		CHMIRS
BARSTOW	S105663948		BNSF SWITCHING YARD 200 N AVE. H		CHMIRS
BARSTOW	S108402849		BNSF RAIL YARD		CHMIRS
BARSTOW	S106400084		NO. BOUND INTERSTATE 50 AT NEW HWY 58 CUT OFF		CHMIRS
BARSTOW	S107452977		NORTH BOUND I-15 3/4 MILES NORTH OF LINWOOD RD		CHMIRS
BARSTOW	S105647272		BOWL TWO CLASSIFICATION YARD BARSTOW HUMP		CHMIRS
BARSTOW	S105646328		BOWL TRACK 27 IN BARSTOW YARD		CHMIRS
BARSTOW	90158055	BUILDING 433 YERMO ANNEX	BUILDING 433 YERMO ANNEX		ERNS
BARSTOW	S109042240		BUILDING #574, BOILER PLANT		CHMIRS
BARSTOW	2007330910	BUILDING S 324 MARINE CORPS LOGISTICS	BUILDING S 324 MARINE CORPS LOGISTICS		ERNS
BARSTOW	S105639488		BUILDING #30 AT THE MARINE CORPS LOGISTICS BASE		CHMIRS
BARSTOW	98439955	BUILDING 35	BUILDING 35		ERNS
BARSTOW	91221388	BUILDING 327	BUILDING 327		ERNS
BARSTOW	96476661	CAJON PASS JNCT OF HGW 138 AND INT 15	CAJON PASS JNCT OF HGW 138 AND INT 15		ERNS
BARSTOW	S109047223		CAJON SUB MP2		CHMIRS
BARSTOW	S105648494		CLASIFICATION YARDS		CHMIRS
BARSTOW	S105645105		CLASSIFICATION YARD		CHMIRS
BARSTOW	1009619619	2577 COMMUNITY BLVD	2577 COMMUNITY BLVD		US CDL
BARSTOW	S105883781		CORNER OF WINDY PASS AND K ST.		CHMIRS
BARSTOW	S105653298		EAST DEPARTURE YARD AT BARSTOW, TRACK #2		CHMIRS
BARSTOW	S105255582	YERMO DOMESTIC WTF	DIR: F / S DIV BLDG 198		CA WDS
BARSTOW	S109047080		I-40 EASTBOUND AFTER THE NEWBERRY EXIT.		CHMIRS
BARSTOW	93334864	EASTBOUND SANTA FE MAINLINE TRACK	EASTBOUND SANTA FE MAINLINE TRACK		ERNS
BARSTOW	S109046771		WEST END OF BLDG 27		CHMIRS
BARSTOW	S109046383		EAST END OF RUNNING TRACK #11 OF RAIL YARD		CHMIRS
BARSTOW	S105632624		WEST END 3736, CLASSIFICATION YARD		CHMIRS
BARSTOW	S105651801		WEST END FUELING FACILITY ON THE MAIN LINE		CHMIRS
BARSTOW	S107451757		END MARKS ROAD JUST EAST OF THE ROAD IN A DRY RIVE		CHMIRS
BARSTOW	S105658751		WEST END BARSTOW YARD	UNK	CHMIRS
BARSTOW	S105255583	NEBO DOMESTIC WTF	C/O FACILITIES DIV BLD 198		CA WDS
BARSTOW	S105890262		FORT IRWIN ARMY BASE - NATIONAL TRAINING AREA		CHMIRS

SAN BERNARDINO COUNTY, CA - ORPHAN SUMMARY

City	EDR ID	Site Name	Site Address	Zip	Database(s)
BARSTOW	S106391081		FORT IRWIN HUGES TECHNICAL SERVICE BLDG 827, 30 MI		CHMIRS
BARSTOW	94110847		FORT IRWIN RD		HMIRS
BARSTOW	93334001	FORT IRWIN ROAD, 9 MI N OF IRWIN RD	FORT IRWIN ROAD, 9 MI N OF IRWIN RD		ERNS
BARSTOW	S105676725		FRONT GATE AT THE MARINE CORP BASE		CHMIRS
BARSTOW	2001557680	FRONT GATE	FRONT GATE	0	ERNS
BARSTOW	S105642311		FUELS BRANCH MARINE AIR FIELD		CHMIRS
BARSTOW	S105638259		2951 GLENWOOD RD		CHMIRS
BARSTOW	90090326		2951 GLENWOOD ROAD		HMIRS
BARSTOW	S105882944		200 N. H STREET		CHMIRS
BARSTOW	96110267		200 NORTH H STREET		HMIRS
BARSTOW	96060686		200 NORTH H STREET		HMIRS
BARSTOW	96060685		200 NORTH H STREET		HMIRS
BARSTOW	96040619		200 NORTH H STREET, TRK 1437		HMIRS
BARSTOW	96030998		200 NORTH H ST TRACK 1427		HMIRS
BARSTOW	96030988		200 NORTH H STREET TRK 1427		HMIRS
BARSTOW	96030916		200 NORTH H STREET TRACK 1427		HMIRS
BARSTOW	96030437		200 NORTH H STREET		HMIRS
BARSTOW	96030308		200 NORTH H STREET		HMIRS
BARSTOW	96030306		200 NORTH H STREET		HMIRS
BARSTOW	96020984		200 NORTH H ST		HMIRS
BARSTOW	96020983		200 NORTH H STREET		HMIRS
BARSTOW	95120168		200 NORTH H STREET		HMIRS
BARSTOW	95111058		200 NORTH H ST		HMIRS
BARSTOW	95111057		200 NORTH H STREET		HMIRS
BARSTOW	S106389315		1. HIWAY 58 LYNWOOD ROAD 2. LYNWOOD ROAD / MAIL		CHMIRS
BARSTOW	8873374	HODGE RD 1/4MI W OF I5	HODGE RD 1/4MI W OF I5		ERNS
BARSTOW	S109045782		HOUSING AREA, USMC LOGISTICS BASE		CHMIRS
BARSTOW	S105672961		26338 WEST HWY. 58		CHMIRS
BARSTOW	S109047066		S/B I 15 AT MIDWAY REST AREA		CHMIRS
BARSTOW	S105631306		S/B I 15 TO MILES N. OF WINDWASH		CHMIRS
BARSTOW	8875166	WB I-1- MP 54	WB I-1- MP 54		ERNS
BARSTOW	S109042597		NB I-15 NORTH OF OUTLET DR		CHMIRS
BARSTOW	S105649831		SB I-15 AT YERMO CHECK STATION		CHMIRS
BARSTOW	S105643493		SB I-15 SOUTH OF MIDWAY REST AREA MILEMARKER 107		CHMIRS
BARSTOW	S106389399		SB I-15 I MILE SOUTH OF GHOST TOWN RD, 5 MILES NOR		CHMIRS
BARSTOW	S106396872		WB I-40 AT MILE MARKER 10, CLOSEST CITY BARSTOW		CHMIRS
BARSTOW	S106396576		WB I-40 WEST OF HIDDEN SPRINGS RD		CHMIRS
BARSTOW	91234641	EB I-40 EAST OF E. BROADWAY	EB I-40 EAST OF E. BROADWAY		ERNS
BARSTOW	S105668099		NB I15 NORTH OF LENWOOD		CHMIRS
BARSTOW	S105649626		EB I40 MILE MARKER 61.		CHMIRS
BARSTOW	S105646083		EB I40, MI P 20 IN CENTER DIVIDER		CHMIRS
BARSTOW	S106104661	FT IRWIN	FT IRWIN RD AT PARADISE VIEW R		CA WDS
BARSTOW	S108403842		72 KELBAKER RD.		CHMIRS
BARSTOW	S108403600		KINDER MORGAN PIPELINES IN BARSTOW		CHMIRS
BARSTOW	91060685		LEN		HMIRS
BARSTOW	96020099		2951 LENDWOOD ROAD		HMIRS
BARSTOW	2000029940		2491 LENDWOOD RD		HMIRS

SAN BERNARDINO COUNTY, CA - ORPHAN SUMMARY

City	EDR ID	Site Name	Site Address	Zip	Database(s)
BARSTOW	S109046608		LENWOOD AT SERMA		CHMIRS
BARSTOW	97110056		LENWOOD ROAD		HMIRS
BARSTOW	97070862		LENWOOD ROAD		HMIRS
BARSTOW	97020781		LENWOOD RD		HMIRS
BARSTOW	97010094		LENWOOD ROAD		HMIRS
BARSTOW	96110107		LENWOOD RD		HMIRS
BARSTOW	96090793		LENWOOD ROAD		HMIRS
BARSTOW	96070906		LENWOOD ROAD		HMIRS
BARSTOW	95041041		LENWOOD RD		HMIRS
BARSTOW	92070452		295 LENWOOD ROAD		HMIRS
BARSTOW	91060792		LENWOOD RD		HMIRS
BARSTOW	91060458		LENWOOD RD		HMIRS
BARSTOW	91050138		LENWOOD RD		HMIRS
BARSTOW	91020661		LENWOOD RD		HMIRS
BARSTOW	S100279458		LENWOOD DRIVE		CHMIRS
BARSTOW	2000080437		2591 LENWOOD RD		HMIRS
BARSTOW	2000100020		2491 LENWOOD RD		HMIRS
BARSTOW	9900017456		2491 LENWOOD RD		HMIRS
BARSTOW	20013435		2419 LENWOOD RD		HMIRS
BARSTOW	S108405498		LINE 235 10 MILES S EAST BARSTOW ON CAMP ROCK RD		CHMIRS
BARSTOW	95080862		LINWOOD ROAD		HMIRS
BARSTOW	92030153		2951 LINWOOD		HMIRS
BARSTOW	90070284		LINWOOD LANE		HMIRS
BARSTOW	S109043024		LIMIT, MAINTENANCE YARD		CHMIRS
BARSTOW	9999100287		2600 LOU MENK DRIVE		HMIRS
BARSTOW	9900013468		2600 LOU MENK DRIVE		HMIRS
BARSTOW	97101601		LYNWOOD RD		HMIRS
BARSTOW	90163546	800 E. MAIN	800 E. MAIN		ERNS
BARSTOW	S106390177		WEST MAIN LINE FUELING FACILITY H / MAIN STREET MI		CHMIRS
BARSTOW	S106396458		2191 W. MAIN ST. TA TRUCK STOP		CHMIRS
BARSTOW	91050152		MAIN ST		HMIRS
BARSTOW	91040273		500 EAST MAIN		HMIRS
BARSTOW	92256205	MAIN ST.	MAIN ST.		ERNS
BARSTOW	S100217027		2250 W. MAIN ST. HUSKY TRUCK STOP		CHMIRS
BARSTOW	S105689428	UPS	3183 E MAIN ST		CA WDS
BARSTOW	90465473	800 E. MAIN	800 E. MAIN		ERNS
BARSTOW	S105636177		MARIN STORAGE BASE		CHMIRS
BARSTOW	S109046893		MARINE CORPS EXCHANGE GAS STATION		CHMIRS
BARSTOW	A100109274	NEBO FACILITY # S-189	MARINE CORPS LOGISTICS BASE		AST
BARSTOW	A100109273	NEBO FACILITY # 326	MARINE CORPS LOGISTICS BASE		AST
BARSTOW	S105668593		MARINE CORP. LOGISTICS BASE, AT YERMO LOT 500		CHMIRS
BARSTOW	A100110489	YERMO FACILITY # 611	MARINE CORPS LOGISTICS BASE		AST
BARSTOW	A100110488	YERMO ANNEX FACILITY # 632	MARINE CORPS LOGISTICS BASE		AST
BARSTOW	S109035270		1.2 MI/N BARSTOR CNERARY OFF IRWIN RD, T10N/R2W/S2		CHMIRS
BARSTOW	S105883377		MILE POST MARKER 15		CHMIRS
BARSTOW	S105886293		MILE POST 746, BARSTOW RAIL YARD		CHMIRS
BARSTOW	S109045520		MILEPOST 724.3 ON MAINTRACK 2 IN NEWBERRY.		CHMIRS

SAN BERNARDINO COUNTY, CA - ORPHAN SUMMARY

City	EDR ID	Site Name	Site Address	Zip	Database(s)
BARSTOW	S105643089		MILEPOST 747, BARSTOW YARD AT 'H' AND MAIN STREETS		CHMIRS
BARSTOW	96518065	MILEPOST 445.9 MECHANICAL REPAIR TRACK	MILEPOST 445.9 MECHANICAL REPAIR TRACK		ERNS
BARSTOW	96489641	MILEPOST 19 EASTBOUND I-40	MILEPOST 19 EASTBOUND I-40		ERNS
BARSTOW	S107736031	CAMP IRWIN	(20 MILES N.E.)		ENVIROSTOR
BARSTOW	S107736761	MOJAVE ANTI-AIRCRAFT RANGE	(20 MILES NE OF)		ENVIROSTOR
BARSTOW	S107735919	BICYCLE LAKE AA RANGE	(20 MILES NE OF)		ENVIROSTOR
BARSTOW	S107737446	THREE SISTERS LAKE TEST ANNEX	(25 MILES NE OF)		ENVIROSTOR
BARSTOW	S107736980	OWLS HEAD MTNS ATA GUNNERY RNGE	(30 MILES N OF)		ENVIROSTOR
BARSTOW	S107736426	HARPERS DRY LAKE TEST ANNEX	(17 MILES NW OF)		ENVIROSTOR
BARSTOW	S107534521		5 MILES OF BARSTOW 1-15	0	CDL
BARSTOW	90241375	MOTEL DOWN THE STREET TRUCK STOP ON WEST MAIN ST	MOTEL DOWN THE STREET TRUCK STOP ON WEST MAIN ST		ERNS
BARSTOW	S109048686	BARSTOW ILLEGAL DISPOSAL SITE (2136)	220 EAST MOUNTAIN VIEW		SWF/LF
BARSTOW	S109047511		I15 MP 107.4		CHMIRS
BARSTOW	90188171	S MP 32 2 TO MP 65	S MP 32 2 TO MP 65		ERNS
BARSTOW	S106397777		MPM 746 NEEDLES SUBDIVISION		CHMIRS
BARSTOW	S107452770		MPM 743.6 EAST BARSTOW		CHMIRS
BARSTOW	S107539460		MURIEL ST EXTENSION.5MI E GUADALUPE	0	CDL
BARSTOW	S105637446		NEAR I-40 / I-15		CHMIRS
BARSTOW	96480607	NEAR SANTA FE EAST BARSTOW STATION I15 AT MAIN ST	NEAR SANTA FE EAST BARSTOW STATION I15 AT MAIN ST		ERNS
BARSTOW	2006786144	NEAR 200 N. AVE H	NEAR 200 N. AVE H		ERNS
BARSTOW	S109046314		NEBO ANNEX, WAREHOUSE #5		CHMIRS
BARSTOW	S109046376		NEBO ANNEX, BRMO SALVAGE YARD		CHMIRS
BARSTOW	S105256847	MARINE CORPS LOGISTICS BASE	NEBO MAIN		CA WDS
BARSTOW	S106395853		NEEDLES SUBDIVISION		CHMIRS
BARSTOW	S105665341		WB NEW HWY 58 JUST WEST OF LINWOOD ROAD		CHMIRS
BARSTOW	S106398474		I15 NORTHBOUND OFF RAMP, INTERSECTION OF OUTLET CE		CHMIRS
BARSTOW	S109047064		SOUTH OF AFTON EXIT, SOUTHBOUND 15 FREEWAY		CHMIRS
BARSTOW	S105642849		335' EAST OF MI POST 25 ON NORTH MAIN TRACK		CHMIRS
BARSTOW	S100279248		SOUTH OF BARSTOW LANDFILL		CHMIRS
BARSTOW	S108405539		24636 OLD HWY 58		CHMIRS
BARSTOW	S108403333		PIPELINE MILE POST 51.5		CHMIRS
BARSTOW	S107453331		RAIL YARD @ 200 N AVE. H		CHMIRS
BARSTOW	S105642909		REPAIR TRACK #1311		CHMIRS
BARSTOW	S105629678		SANTA FE RR YARD		CHMIRS
BARSTOW	90030033		SANTA FE RR FT IRWIN FACILITY		HMIRS
BARSTOW	S100218202		SANTA FE RAILWAY MAINTENANCE YARD		CHMIRS
BARSTOW	94393135	SOMEWHERE IN THE CITY OF BARSTOW	SOMEWHERE IN THE CITY OF BARSTOW		ERNS
BARSTOW	S106391701		SOUTHBOUND 15 AT MP 166, NEAR VALLEY WELLS REST AR		CHMIRS
BARSTOW	S109043961		H STREET		CHMIRS
BARSTOW	S105651874		H STREET RAILROAD YARD - TANGENT RETARDER #26		CHMIRS
BARSTOW	2004110311		200 H STREET		HMIRS
BARSTOW	S105646807		SWITCHING YARD		CHMIRS
BARSTOW	S105643156		SWITCHING YARD H / MAIN STREETS		CHMIRS
BARSTOW	96497840	SWITCHING YARD	SWITCHING YARD		ERNS
BARSTOW	S109046613		THE RAIL YARD AT 200 NORTH AVE H		CHMIRS

SAN BERNARDINO COUNTY, CA - ORPHAN SUMMARY

City	EDR ID	Site Name	Site Address	Zip	Database(s)
BARSTOW	96486940	RP TO C/U	RP TO C/U		ERNS
BARSTOW	S109041383		TRACK 1505, UNKNOWN STREET LOCATION		CHMIRS
BARSTOW	S105644580		TRACK 1602 BARSTOW YARDS		CHMIRS
BARSTOW	S105643196		TRACK 1213 BARSTOW YARDS		CHMIRS
BARSTOW	S105660737		TRACK 1508 - BARSTOW YARD		CHMIRS
BARSTOW	S105638848		TRACK 2 BARSTOW YARD		CHMIRS
BARSTOW	S105638401		TRACK 1310 BARSTOW RR YARDS		CHMIRS
BARSTOW	S109041578		TRAIN YARD TRACK 1312. 200 NORTH AVE H		CHMIRS
BARSTOW	S106389504		TWELVE GAUGE LAKE STATION ABOUT 15MI WEST OF BARST		CHMIRS
BARSTOW	98431093	UNINCORPORATED AREA NORTH OF IRWIN ESTATE	UNINCORPORATED AREA NORTH OF IRWIN ESTATES		ERNS
BARSTOW	S106397195		UNKNOWN		CHMIRS
BARSTOW	S107453922		UNKNOWN		CHMIRS
BARSTOW	2006799745	UNOCCUPIED PUBLIC LANDS	UNOCCUPIED PUBLIC LANDS		ERNS
BARSTOW	S105636069		USMC LOGISTIC CENTER		CHMIRS
BARSTOW	96508904	USMC LOGISITCS BASE YERMO ANNEX	USMC LOGISITCS BASE YERMO ANNEX		ERNS
BARSTOW	90189411	I-40 W/B MILEPOST 72	I-40 W/B MILEPOST 72		ERNS
BARSTOW	91227090	WHARE HOUSE 405 EAST END	WHARE HOUSE 405 EAST END		ERNS
BARSTOW	S105652525		RR YARDS		CHMIRS
BARSTOW	S105643385		YERMO WHAREHOUSE #404 SOUTH EAST END		CHMIRS
BARSTOW	S105631822		YERMO YARD		CHMIRS
BARSTOW	S105636643		YERMO ANNEX BLDG 437		CHMIRS
BARSTOW	S105669117		#563 YERMO		CHMIRS
BARSTOW	S105256848	MARINE CORPS LOGISTICS BASE	YERMO ANNEX		CA WDS
BARSTOW	99629067	YERMO ANNEX PRIVATE RD NEAR BACK GATE	YERMO ANNEX PRIVATE RD NEAR BACK GATE		ERNS
BARSTOW NR	8872812	EB HWY 40/MP 13.4	EB HWY 40/MP 13.4		ERNS
BARSTOWE	90169191	WAREHOUSE NO. 6	WAREHOUSE NO. 6		ERNS
BARSTROW	92256163	MARINE CORPS LOGISTICS BASE	MARINE CORPS LOGISTICS BASE		ERNS
BARTSTOW	2007446781	200 NORTH AVENUE H (BNSF BARST	200 NORTH AVENUE H (BNSF BARST		HMIRS
BASIN	97050808		BASIN SIDING		HMIRS
BASTOWN	2006814604	H STREET	H STREET		ERNS
BETWEEN COLTON AND L	S105677021		UMA SUBDIVISION MPM 541.0		CHMIRS
BIG BEAR	8874395	HWY 38 AT TCA CAMP *87	HWY 38 AT TCA CAMP *87		ERNS
BIG BEAR	S105652381		BIG BEAR RANGER STATION R1E,T2N		CHMIRS
BIG BEAR	S106838777	SAN BERN. CO, OFF OF MGMT SERV	1/2 MI E/HIGHWAY 38, ONYX PEAK	0	EMI
BIG BEAR	S100856467	BIG BEAR CITY/FIRE STATION #2	99 MAPLE LANE	00000	HAZNET
BIG BEAR	S107527140		11 MLS ON DIRT ROAD OFF PINE YARD	0	CDL
BIG BEAR	S107532097		271 WEST MOJAVE ST	0	CDL
BIG BEAR	91227770	841 E MOUNTAIN VIEW RD	841 E MOUNTAIN VIEW RD		ERNS
BIG BEAR	S105022767	BIG BEAR CLS III WMF 96-0	1.5 MI OF BALDWIN LAKE		Cortese
BIG BEAR CITY	S109041632		SR18 AT BIG BEAR DAM		CHMIRS
BIG BEAR CITY	S105665931		BIG BEAR BLVD. AND DIVISION ST.		CHMIRS
BIG BEAR CITY	S107451533		COULTER PINES		CHMIRS
BIG BEAR CITY	S105646811		MT. DOBLE LAND FILL		CHMIRS
BIG BEAR CITY	96497817	MT. DOBLE LANDFILL	MT. DOBLE LANDFILL		ERNS
BIG BEAR CITY	S105884575		MOUNTAINVIEW		CHMIRS
BIG BEAR CITY	S108401058		TEAL AND FAIRWAY, PARADISE AND MOUNTAIN VIEW, DIVI		CHMIRS
BIG BEAR LAKE	96486559	04/10/1996	04/10/1996		ERNS

SAN BERNARDINO COUNTY, CA - ORPHAN SUMMARY

City	EDR ID	Site Name	Site Address	Zip	Database(s)
BIG BEAR LAKE	S105651376		NORTH END OF GARSTIN		CHMIRS
BIG BEAR LAKE	S105669042		EUREKA AT SWALLOW		CHMIRS
BIG BEAR LAKE	S106105250	BIG BEAR DISPOSAL	42376 GARSTIN RD.		CA WDS
BIG BEAR LAKE	S102808815	SAN BERNARDINO COUNTY DEHS	HOUSEHOLD HW COLLECTIN CENTER	00000	HAZNET
BIG BEAR LAKE	S105654116		SB HWY 18, MPM 63		CHMIRS
BIG BEAR LAKE	8857007	467 KNICKERBOCKER (RESIDENT)	467 KNICKERBOCKER (RESIDENT)		ERNS
BIG BEAR LAKE	S105636348		NORTHSHORE PUMP STATION NR 1 AT DANA POINT		CHMIRS
BIG BEAR NR	8874532	HWY 18 NR SWITCHBACKS	HWY 18 NR SWITCHBACKS		ERNS
BLOMINGTON	2005629700	2359 SOUTH RIVER SIDE AVE	2359 SOUTH RIVER SIDE AVE		ERNS
BLOMINGTON	2005615210	2359 SOUTH RIVERSIDE AVE	2359 SOUTH RIVERSIDE AVE		ERNS
BLOOMINGTON	96475138	01/24/1996	01/24/1996		ERNS
BLOOMINGTON	99648571	BETWEEN RIVERSIDE AVE AND SLOVER AVE	BETWEEN RIVERSIDE AVE AND SLOVER AVE		ERNS
BLOOMINGTON	S106397834		BLOOMINGTON RAIL YARD 19100 SLOVER AVE.		CHMIRS
BLOOMINGTON	S105629793		WEST COLTON YARD		CHMIRS
BLOOMINGTON	S105637328		WEST COLTON YARD 19100 SLOVER AVE		CHMIRS
BLOOMINGTON	S105675237		COLTON TERMINAL, 2359 S. RIVERSIDE AVE		CHMIRS
BLOOMINGTON	S106397368		COLTON YARD AT 19100 SLOVER AVE.		CHMIRS
BLOOMINGTON	93345443	WEST COLTON YARD	WEST COLTON YARD		ERNS
BLOOMINGTON	2000537080	WEST COLTON YARD	WEST COLTON YARD	0	ERNS
BLOOMINGTON	93346489	19100 FLOVER AVE (OR COLTON TRACK #1 SPOT)	19100 FLOVER AVE (OR COLTON TRACK #1 SPOT)		ERNS
BLOOMINGTON	95100419		GLOVER ST		HMIRS
BLOOMINGTON	2008439181	330 RESOURCE DR	330 RESOURCE DR		HMIRS
BLOOMINGTON	2008433904	330 W, RESOURCE DR.	330 W, RESOURCE DR.		HMIRS
BLOOMINGTON	2002022869		330 RESOURCE DIVE		HMIRS
BLOOMINGTON	9999051501		330 W RESOURCE		HMIRS
BLOOMINGTON	9900005442		330 W RESOURCE		HMIRS
BLOOMINGTON	2006795179	2359 S. RIVER SIDE AVE	2359 S. RIVER SIDE AVE		ERNS
BLOOMINGTON	2005624374	2359 S. RIVER SIDE AVE	2359 S. RIVER SIDE AVE		ERNS
BLOOMINGTON	2005614811	2359 S. RIVER SIDE AVE	2359 S. RIVER SIDE AVE		ERNS
BLOOMINGTON	2007331065	RIVERSIDE AVE AND VINE	RIVERSIDE AVE AND VINE		ERNS
BLOOMINGTON	2007316436	2359 SOUTH RIVERSIDE AVENUE	2359 SOUTH RIVERSIDE AVENUE		ERNS
BLOOMINGTON	2007316050	2359 SOUTH RIVERSIDE AVENUE	2359 SOUTH RIVERSIDE AVENUE		ERNS
BLOOMINGTON	2007326667	2359 S. RIVERSIDE AVE	2359 S. RIVERSIDE AVE		ERNS
BLOOMINGTON	2007324171	2359 SOUTH RIVERSIDE AVE	2359 SOUTH RIVERSIDE AVE		ERNS
BLOOMINGTON	2007309229	2359 SOUTH RIVERSIDE AVE	2359 SOUTH RIVERSIDE AVE		ERNS
BLOOMINGTON	2007306931	2307 SOUTH RIVERSIDE AVE.	2307 SOUTH RIVERSIDE AVE.		ERNS
BLOOMINGTON	S105636701		2301 SOUTH RIVERSIDE TANK TERMINAL FARM		CHMIRS
BLOOMINGTON	2006804762	2359 SOUTH RIVERSIDE AVE	2359 SOUTH RIVERSIDE AVE		ERNS
BLOOMINGTON	2006797334	2359 SOUTH RIVERSIDE AVENUE	2359 SOUTH RIVERSIDE AVENUE		ERNS
BLOOMINGTON	2006785274	2359 S. RIVERSIDE AVE	2359 S. RIVERSIDE AVE		ERNS
BLOOMINGTON	2005632927	2359 SOUTH RIVERSIDE AVENUE	2359 SOUTH RIVERSIDE AVENUE		ERNS
BLOOMINGTON	2005615679	2359 S. RIVERSIDE AVE	2359 S. RIVERSIDE AVE		ERNS
BLOOMINGTON	2005614839	2359 SOUTH RIVERSIDE AVE	2359 SOUTH RIVERSIDE AVE		ERNS
BLOOMINGTON	2005608554	2359 SOUTH RIVERSIDE AVE	2359 SOUTH RIVERSIDE AVE		ERNS
BLOOMINGTON	92091020		2401 EAST SEPULVADA		HMIRS
BLOOMINGTON	S105883268		19100 SLOVER AVE. AT THE COLTON RAIL YARD.		CHMIRS
BLOOMINGTON	2004091111		SLOVER		HMIRS

SAN BERNARDINO COUNTY, CA - ORPHAN SUMMARY

City	EDR ID	Site Name	Site Address	Zip	Database(s)
BLOOMINGTON	2004090394		SLOVER		HMIRS
BLOOMINGTON	96070527		19100 SLOWER AVENUE		HMIRS
BLOOMINGTON	2007311326	2359 SOUH RIVERSIDE AVE	2359 SOUH RIVERSIDE AVE		ERNS
BLOOMINGTON	2003633259	2359 SPUH RIVERSIDE AVE	2359 SPUH RIVERSIDE AVE		ERNS
BLOOMINGTON	1009619621	16742 14TH ST	16742 14TH ST		US CDL
BLOOMINGTON	S105661595		TANK FARM AT SLOVER AND RIVERSIDE AVE		CHMIRS
BLOOMINGTON	S104570993	HUD INTOWN PROPERTIES	16378 TENTH ST	00000	HAZNET
BLUECUT	93353477	NB I-15	NB I-15		ERNS
BORON	94406673	HWY 395 6 MILES NORTH HWY 58	HWY 395 6 MILES NORTH HWY 58		ERNS
BORON	2005629146	41100 HWY 395	41100 HWY 395		ERNS
BORON	2001568700	2 MILES NORTH OF KRAMER STATION RD	2 MILES NORTH OF KRAMER STATION RD	0	ERNS
BRSTOW	S105643016		MONTERORERO ROAD TO ESATBOOUND I 49		CHMIRS
BRYN MAWR	S106400251		BEAUMONT AV		CHMIRS
CADIZ	S106152989	STEPHENS MARKET	HIGHWAY 66 / CADIZ ROAD&NBSP;		LUST
CADIZ	A100225806	CADIZ RANCH	HWY 66 AND CADIZ ROAD		AST
CADIZ	97091044		BNSF MP 648.2, TRK 6475		HMIRS
CADIZ	9709038125		RR YARD, MP 648.2, TRK 6477		HMIRS
CADIZ	9709038124		RR YARD, MP 648.2, TRK 6477		HMIRS
CADIZ	9709038123		RR YARD, MP 648.2, TRK 6477		HMIRS
CAJON	96486849	04/10/1996	04/10/1996		ERNS
CAJON	9603037335		MP 60.7 NEAR I15 CA 138		HMIRS
CAJON	9603037334		MP 60.7 NEAR I15 CA 138		HMIRS
CAJON	9603037333		MP 60.7 NEAR I15 CA 138		HMIRS
CAJON	9603037332		MP 60.7 NEAR I15 CA 138		HMIRS
CAJON	96491124	BETWEEN SUMMIT / CAJON	BETWEEN SUMMIT / CAJON		ERNS
CAJON	2000531029	CAJON PASS	CAJON PASS	0	ERNS
CAJON	8856928	WB HWY 138 NR MP#10/5 MI W OF X@ RT5	WB HWY 138 NR MP#10/5 MI W OF X@ RT5		ERNS
CAJON	2008427350	MAIN TRACK, MP 62.8, BNSF CAJO	MAIN TRACK, MP 62.8, BNSF CAJO		HMIRS
CAJON	2001557213	MILE POST 58.5X	MILE POST 58.5X	0	ERNS
CAJON	98460082	TRAIN SPD UNK/ NO DERAILMENTS	TRAIN SPD UNK/ NO DERAILMENTS		ERNS
CAJON JUNCTION	S103678923	ATCHINSON, TOPEKA, AND SANTA FE RAILWAY	HWY 138 / I-15	00000	HAZNET
CAJON JUNCTION	S105635084		NB 5 AT CAJON REST AREA		CHMIRS
CAJON JUNCTION	S105653639		MP 59 UNION STATION		CHMIRS
CAJON JUNCTION	S105653949		MP 62.8 - MAINLINE		CHMIRS
CAJON JUNCTION	S100280014		NORTH BOUND I-15/JUST SOUTH / SCALES		CHMIRS
CAJON JUNCTION	S106392795		0338 HRS MPM 57, TRAIN ID # S-CHILE-01 / MPM 62 03		CHMIRS
CAJON JUNCTION	S106390144		MILEPOST 61.5, SOUTH TRACK, SOUTH OF HWY 138 / I		CHMIRS
CAJON JUNCTION	S105660517		MPM 58		CHMIRS
CAMP WILSON	S105635497		CAMP WILSON BLDGS 2355, 2359, 2361		CHMIRS
CASTLE MTN MINE	S100948359	WESTERN STATES ENERGY VICEROY	WALKING BOX RANCH RD 25 M SW O	00000	HAZNET
CHEMEHUEVI IND. RES.	91209755	THREE BUOY HOUSEBOAT HAR. COLORADO RIVER	THREE BUOY HOUSEBOAT HAR. COLORADO RIVER		ERNS
CHICO	S100279837		W/B SR60 2000FT EAST CENTRAL AVENUE		CHMIRS
CHINA LAKE	S106394659		35 47.4 NORTH 117 00.4 WEST 30 MINS EAST OF CHINA		CHMIRS
CHINO	S108401634		12TH AT G ST.		CHMIRS
CHINO	S106105269	UNIVERSAL PACKAGING SYSTEM INC	4575 4586 4545 4552 DANITO CT		CA WDS
CHINO	2000029047		US 60		HMIRS
CHINO	S105659844		HWY 60 AT RAMON EXIT		CHMIRS

SAN BERNARDINO COUNTY, CA - ORPHAN SUMMARY

City	EDR ID	Site Name	Site Address	Zip	Database(s)
CHINO	S105634900		WB 60 1000 FT WEST OF RAMONA AVE		CHMIRS
CHINO	S105669290		HWY 60 AND ROMONA AVE		CHMIRS
CHINO	S105668882		WB 60 JWO PIPELINE BLVD.		CHMIRS
CHINO	S105662159		EB 60 AT CENTRAL AVE		CHMIRS
CHINO	S105667916		EB 60 E/O RAMONA		CHMIRS
CHINO	S107452073		HWY 60		CHMIRS
CHINO	9998060914		HWY 60 WEST		HMIRS
CHINO	1006249067	KMT OIL CO	HWY 71 NEAR EUCLID	0	EMI
CHINO	S107451101		ARCHIBALD ST.		CHMIRS
CHINO	S105885355		5TH ST AT THE RAILROAD TRACKS		CHMIRS
CHINO	S105664480		12900 BLOCK OF 9TH ST.		CHMIRS
CHINO	S107528155		13160 BONVIEW	0	CDL
CHINO	S105882366		EAST BOUND HWY 60 EAST OF CENTRAL AVE		CHMIRS
CHINO	S105675354		WEST BOUND 60 AT RAMONA		CHMIRS
CHINO	S103341680	GTE UTILITY VAULT DISCHARGES	P.O. BOX 725		CA WDS
CHINO	S107539760		ON CARPENTER RD,1/8 MI S OF MERRILL	0	CDL
CHINO	S109048199		CENTRAL AVENUE CROSSING NEAREST CHINO AVE- ON TRAC		CHMIRS
CHINO	S105887507		CENTRAL AND CHINO		CHMIRS
CHINO	S107451407		CENTRAL AVE MP 4.94		CHMIRS
CHINO	S109046905		CHINO STATE PRISON, 19401 SOUTH CENTRAL		CHMIRS
CHINO	S109042518		CHINO HIGH SCHOOL @ 5472 PARK PLACE		CHMIRS
CHINO	S106400188		CHINO AND MONTEVISTA		CHMIRS
CHINO	S105651909		CHINO FIELD OFFICE		CHMIRS
CHINO	S105668610		CHINO AVE. AND CHINO HILLS PARKWAY		CHMIRS
CHINO	S108402863		CHINO CA, MP 5.0, ON THE ALHAMBRA INDUSTRIAL LEAD,		CHMIRS
CHINO	S107451430		CHINO HIGH SCHOOL, 5472 PARK PLACE		CHMIRS
CHINO	S103988366	SO CALIFORNIA EDISON PATTON SUBSTATION	SW COR PATTON DR ENGLISH RD	00000	HAZNET
CHINO	87464057	COR: BENSON + SCHAFFER STS./FR:2-DRAINS*	COR: BENSON + SCHAFFER STS./FR:2-DRAINS*		ERNS
CHINO	S106398545		5TH ST. CROSSING		CHMIRS
CHINO	S105652679		CUCAMONGA AND RINCON ROAD		CHMIRS
CHINO	S109039051		4008 DRAIN AVE		CHMIRS
CHINO	S109042624		NORTH EAST AVE AT PHILADELPHIA		CHMIRS
CHINO	S105884290		EUCALYPTUS ST. AND MONTA VISTA AVE		CHMIRS
CHINO	S106571510	MINABERRY DAIRY #1	8888 EUCLAYPTUS AVE		CA WDS
CHINO	S106393316		15180 SOUTH EUCLID AVE - HEMAN G. STARK YOUTH CORR		CHMIRS
CHINO	S105632505		S/B EUCLID AVE VICINITY OF POMONA AND RINCON RD		CHMIRS
CHINO	S105558021	SOUZA DAIRY #2	16221 S EUCLID		CA WDS
CHINO	S106828305	CENTURY PRODUCTION INC	7102 EUCLID AV	0	EMI
CHINO	S106841407	TRITON OIL & GAS CORP	7102 EUCLID AV	0	EMI
CHINO	S109042199		EXXON MOBIL #12981 @4008 GRAND AVE.		CHMIRS
CHINO	S107451784		EXXON MOBIL SERVICE #17908 @ 15960 LOS SERANOS		CHMIRS
CHINO	S107451782		EXXON 15960 LOS CERANOS		CHMIRS
CHINO	2000526836	60 FREEWAY EASTBOUND	60 FREEWAY EASTBOUND	0	ERNS
CHINO	S105659707		IN FRONT OF 13106 YORBA AVE		CHMIRS
CHINO	S100223063		GAS LINE RD 10 MI N/W LUCERNE VALLEY		CHMIRS
CHINO	S105636304		GEN LAB CO 5568 SCHEFER AVE		CHMIRS
CHINO	S107449728		3295 GRANT AVE		CHMIRS

SAN BERNARDINO COUNTY, CA - ORPHAN SUMMARY

City	EDR ID	Site Name	Site Address	Zip	Database(s)
CHINO	S105689552	MIERSMA #1 NORTH	13519 GROVE AVE		CA WDS
CHINO	S105668090		12848 HAMSHIRE COURT		CHMIRS
CHINO	S107454225	VIRAMONTES EXPRESS	17130 HELLMAN AVENUE		SWF/LF
CHINO	S107538696		HELLMAN AVE N MCCARTI RD	0	CDL
CHINO	S109046625		HOME DEPOT @ 5450 WALNUT AVE.		CHMIRS
CHINO	S105677788		W/B HWY 60 AT MONTE VISTA		CHMIRS
CHINO	8872852	HWY-71/MP-1.43 @ SHAEFER AVE	HWY-71/MP-1.43 @ SHAEFER AVE		ERNS
CHINO	S107452157		INT 10 EB AT MONTA VISTA OFF RAMP		CHMIRS
CHINO	S105659828		INTERSECTION OF CHINO AVE AND EUCLID		CHMIRS
CHINO	S108405013		INTERSECTION OF EDISON AND RAMONA		CHMIRS
CHINO	S106398192		7551 KIMBAL DR.		CHMIRS
CHINO	S107448779		15960 LAS SERANOS		CHMIRS
CHINO	S107448781		15960 LOS SERANOS (MOBIL / EXXON)		CHMIRS
CHINO	S107448780		15960 LOS SERANOS		CHMIRS
CHINO	S106397363		MOBIL STATION #17908 @ 15960 LOS SERANOS		CHMIRS
CHINO	S108403482		MOBIL STATION @ 4008 GRAND AVE		CHMIRS
CHINO	S105676073		MONTE VISTA AND CHINO AVE.		CHMIRS
CHINO	S109035965		12895 S. MOUNTAIN AVE - EXXON MOBIL		CHMIRS
CHINO	S106831639	GENERAL TELEPHONE COMPANY OF C	13605 S. MOUNTAIN AVE.	0	EMI
CHINO	S108406696		MPM 2.55, CHINO INDUSTRIAL LEAD SUBDIVISION		CHMIRS
CHINO	S105654718		NORTON AVE. AND CAMILLIA ST		CHMIRS
CHINO	S105655838		14965 LA PALMA DRIVE - ARI-THANE FOAM PRODUCTS		CHMIRS
CHINO	S105668803		PERFORMANCE SILICON, 5387 SCHAEFER AVE.		CHMIRS
CHINO	S106396600		PHILLIPS RESERVOIR @ 5251 PHILLIPS BLVD.		CHMIRS
CHINO	S109042971		PIPELINE AVE. / THE RAILROAD TRACKS		CHMIRS
CHINO	S107540299		POMONA-RINCON RD, 100 YDS N OF PINE S	0	CDL
CHINO	S105641659		PRADO PETROLEUM, S17 T3S R7W NEAR		CHMIRS
CHINO	S105632893		PRADO - CORONA FIELD - SARDCO #2 S17 T3S R7W		CHMIRS
CHINO	S106105252	RP 2 STORM	16400 EL PRADO RD		CA WDS
CHINO	S105689551	HETTINGA DAIRY - EL PRADO	15593 EL PRADO RD		CA WDS
CHINO	S105037047	SIMOEES DAIRY - RIVERSIDE	8625 RIVERSIDE DR		CA WDS
CHINO	S105643650		ROMONA AVE AT EDISON AVE		CHMIRS
CHINO	S109036496		15982 SAN ANTONIO AVENUE		CHMIRS
CHINO	S107448782		15982 SAN ANTONIO		CHMIRS
CHINO	S109041361		SCHAEFER AND CHINO AVE		CHMIRS
CHINO	S105663333		SCHAEFER AVE AND CYPRESS AVE		CHMIRS
CHINO	S109039704		5125 SCHAFFER		CHMIRS
CHINO	8722344	EB SR60,E OF RESEVOIF AVE	EB SR60,E OF RESEVOIF AVE		ERNS
CHINO	S106825177	A-ONE DELIVERY SERVICE	VARIOUS LOCATIONS	0	EMI
CHINO	S105630022		23761 VIA FABRACANTE (SUITE A)		CHMIRS
CHINO	S105651131		SR-60 W. BOUND JUST EAST OF CENTAL AVE		CHMIRS
CHINO	S109042002		WALMART # 3464 @ 3943 GRAND AVE.		CHMIRS
CHINO	S105676944		WALNUT AVE..		CHMIRS
CHINO	S109043620		WESTBOUND 60 FREEWAY, BETWEEN MILLKEN AND SOUTH HA		CHMIRS
CHINO	S105641440		WESTBOUND SR 60 AT RAMONA AVE		CHMIRS
CHINO	90167402	YERBA AND EUCALYPTUS	YERBA AND EUCALYPTUS		ERNS
CHINO HILLS	S105639521		HIGHWAY 71 AND CROSS POMONA RANCON RD		CHMIRS

SAN BERNARDINO COUNTY, CA - ORPHAN SUMMARY

City	EDR ID	Site Name	Site Address	Zip	Database(s)
CHINO HILLS	S105652788		AREOJET PROPERTY AT ABOVE ADDRESS.	N/A	CHMIRS
CHINO HILLS	S105668129		BIRDSOM AT RAMONA		CHMIRS
CHINO HILLS	S105670533		CHINO HILLS PKWY AT PIPELINE RD.		CHMIRS
CHINO HILLS	91240315	CHINO AVE & E. PAYTON DR	CHINO AVE & E. PAYTON DR		ERNS
CHINO HILLS	2004100248		5280 FAIRFIELD RANCH RD		HMIRS
CHINO HILLS	S103994535	VINTAGE COMMUNITIES	FAIRFIELD RANCH	00000	HAZNET
CHINO HILLS	S105677790		FROST AT GREEN VALLEY		CHMIRS
CHINO HILLS	S106396812		SB STATE ROUTE 71 SOUTH GRAND AVE.		CHMIRS
CHINO(NR)	8712577	POMONA RINCON RD @ CARBON CANYON RD	POMONA RINCON RD @ CARBON CANYON RD		ERNS
CIMA	S105646508		MP CX559		CHMIRS
CIMA	S107526652		10 MI SO OF NEW TRAILS / STARMINE RDS	0	CDL
COLSON	S105644395		TRACK 657, COLSON TRAIN YARD		CHMIRS
COLTEN	91226688	COLTEN CA TRAIN YARD	COLTEN CA TRAIN YARD		ERNS
COLTON	96486848	04/10/1996	04/10/1996		ERNS
COLTON	96493027	05/28/1996	05/28/1996		ERNS
COLTON	S109044469		W/B 10 AT MOUNT VERNON		CHMIRS
COLTON	S105669073		EB 10 JUST EAST OF 9TH.		CHMIRS
COLTON	S108402618		I 215 SOUTH OF I 10		CHMIRS
COLTON	S109045853		MP 537.3 OF THE ALHAMBRA SUBDIVISION NEAR PEPPER S		CHMIRS
COLTON	S105659552		MP 537.5		CHMIRS
COLTON	2006787819	MP 539.7	MP 539.7		ERNS
COLTON	S108401789		779 S 7TH STREET AT CONGRESS		CHMIRS
COLTON	2006815305	AT 9TH & M ST.	AT 9TH & M ST.		ERNS
COLTON	S108404008		ALHAMBRA SUBDIVISION AT MPM 527.		CHMIRS
COLTON	S107451009		9TH ST AND M ST IN THE COLTON RAILYARD		CHMIRS
COLTON	S109039405		456 E. AQUAMAZA		CHMIRS
COLTON	S105676134		ARROW HEAD REGIONAL MEDICAL CENTER		CHMIRS
COLTON	S105638603		GM ASSEMBLY PLANT GM RAIL YARD		CHMIRS
COLTON	S107450784		7TH ST. AT CONGRESS		CHMIRS
COLTON	S105883616		1615 AUGA MANSA		CHMIRS
COLTON	S105653969		900 BLOCK OF SOUTH RANCHO AVE		CHMIRS
COLTON	S109042568		BLOOMINGTON RAIL YARD - 19100 SLOVER AVE		CHMIRS
COLTON	S108403078		LA CADENA DR AT I-10		CHMIRS
COLTON	2001566937	CEDAR STREET	CEDAR STREET	0	ERNS
COLTON	S105886193		19100 CLOVER AVE. MPM 527 YUMA SUBDIVISION		CHMIRS
COLTON	S105637286		WEST COALTON YARD		CHMIRS
COLTON	S109046804		WEST COLTON RAIL YARD @ 19100 SLOVER AVE.		CHMIRS
COLTON	S109046796		WEST COLTON YARD, 19100 SLOVER AVENUE		CHMIRS
COLTON	S109046750		WEST COLTON YARD, M STREET AND 9TH		CHMIRS
COLTON	S109047847		COLTON RAILYARD, MILE POST MARKER 537.2. PEPPER ST		CHMIRS
COLTON	S109046547		COLTON RECEIVING YARD		CHMIRS
COLTON	S109047770		WEST COLTON RAIL YARD, 19100 SLOVER AVENUE, MPM 53		CHMIRS
COLTON	S109047674		WEST COLTON		CHMIRS
COLTON	S109046390		COLTON RAIL YARD, CONGRESS AT 8TH		CHMIRS
COLTON	S109044804		COLTON RAILYARD - N STREET AND SOUTH 9TH STREET. T		CHMIRS
COLTON	S109047419		WEST COLTON RAIL YARD, PEPPER ST AND I-10		CHMIRS
COLTON	S109041629		COLTON RAIL YARD MPM 539.2 ON THE RIVERSIDE INDUST		CHMIRS

SAN BERNARDINO COUNTY, CA - ORPHAN SUMMARY

City	EDR ID	Site Name	Site Address	Zip	Database(s)
COLTON	S109042856		WEST COLTON YARD, AT THE PEPPER STREET OVERPASS		CHMIRS
COLTON	S106717828	UNION PACIFIC RAILROAD COMPANY	EAST COLTON "M" YARD		SLIC
COLTON	S109043540		COLTON RAILYARD AT PEPPER STREET MPM 537.2		CHMIRS
COLTON	S109044029		WEST COLTON RAIL YARD AT M ST. RIVERSIDE INDUSTRIA		CHMIRS
COLTON	S109043982		COLTON RAIL YARD, M ST. / 9TH ST.		CHMIRS
COLTON	S109045268		COLTON YARD, 19100 SLODER AVENUE		CHMIRS
COLTON	S109045257		COLTON RAILYARD AT 19100 CLOVER AVE		CHMIRS
COLTON	S109043889		COLTON RAIL YARD PEPPER / SLOVER AVENUE		CHMIRS
COLTON	S109041963		WEST COLTON RAILYARD, 19100 SLOVER AVENUE		CHMIRS
COLTON	S109041943		WEST COLTON YARD AT PEPPER ST		CHMIRS
COLTON	S109041934		WEST COLTON RAILYARD @ M ST.		CHMIRS
COLTON	S109041927		COLTON YARD @ 19100 SLOVER RD.		CHMIRS
COLTON	S109044283		WEST COLTON YARD, 19100 SLOVER AVE, WEST COLTON		CHMIRS
COLTON	2007321128	WEST COLTON RAILYARD	WEST COLTON RAILYARD		ERNS
COLTON	2007323077	WEST COLTON RAIL YARD	WEST COLTON RAIL YARD		ERNS
COLTON	S106400517		COLTON YARD; 19100 SLOVER AVE		CHMIRS
COLTON	S106400170		COLTON RAIL YARD / 19100 SLOVER		CHMIRS
COLTON	S105883284		COLTON YARD, YUMA SUB DIVISION, POLE 535		CHMIRS
COLTON	S106400939		COLTON YARD 19100 SLOVER AVENUE		CHMIRS
COLTON	S105885369		WEST COLTON YARD/19100 SLOVER AVE.		CHMIRS
COLTON	S105645353		WEST COLTON YARDS		CHMIRS
COLTON	S105647273		COLTON YARDS		CHMIRS
COLTON	S105640446		WEST COLTON RAILROAD YARDS		CHMIRS
COLTON	S105646857		WEST COLTON YARDS ,		CHMIRS
COLTON	S105646535		WEST COLTON FREIGHT YARD 19100 SLOVER AVE.		CHMIRS
COLTON	S105644768		COLTON YARDS TRACK 219		CHMIRS
COLTON	S105644203		WEST COLTON YARD TRACK 1154		CHMIRS
COLTON	S105883000		WEST COLTON YARD/19100 SLOVER		CHMIRS
COLTON	S105882993		COLTON YARD/19100 SLOVER		CHMIRS
COLTON	S105631749		WEST COLTON RAIL YARD		CHMIRS
COLTON	S105629804		COLTON YARD		CHMIRS
COLTON	S105659661		WEST COLTON UPRR YARD, 19100 FLOVER STREET		CHMIRS
COLTON	S105639299		COLTON YARD TRACK 1157 RECEIVING YARD		CHMIRS
COLTON	S105635645		WEST COLTON YARD		CHMIRS
COLTON	S105633918		WEST COLTON YARDS (TRACK UNKNOWN)		CHMIRS
COLTON	S105671062		COLTON RECEIVING YARD ON TRACK 206		CHMIRS
COLTON	S105661635		COLTON YARD, MPM 5.39		CHMIRS
COLTON	S105668665		COLTON AVE 100 YARDS EAST OF MT VERNON AVE		CHMIRS
COLTON	S106395933		COLTON RAIL YARD, 19100 SLOVER		CHMIRS
COLTON	S106395906		COLTON YARD. 19100 SLOVER AVE		CHMIRS
COLTON	S106397789		WEST COLTON YARD, 19100 CLOVER		CHMIRS
COLTON	S105660539		COLTON RECEIVING YARD, 19100 SLOVER AVE		CHMIRS
COLTON	2005609727	WEST COLTON YARD	WEST COLTON YARD		ERNS
COLTON	98437907	WEST COLTON YARD TRACK 1153	WEST COLTON YARD TRACK 1153		ERNS
COLTON	S108401664		WEST COLTON YARD / M ST.		CHMIRS
COLTON	S108403885		COLTON TO PHOENIX/WATSON TO COLTON		CHMIRS
COLTON	S108404051		COLTON RAILYARD		CHMIRS

SAN BERNARDINO COUNTY, CA - ORPHAN SUMMARY

City	EDR ID	Site Name	Site Address	Zip	Database(s)
COLTON	S108404050		WEST COLTON RAIL YARD.		CHMIRS
COLTON	S108403420		COLTON YARD		CHMIRS
COLTON	S108406817		WEST COLTON YARD 190100 SLOVER AV		CHMIRS
COLTON	S108402884		WEST COLTON RAIL YARD		CHMIRS
COLTON	S107451480		COLTON YARD, COLTON AND LOMA LINDA STREETS		CHMIRS
COLTON	S107451479		COLTON YARD		CHMIRS
COLTON	S107451478		COLTON RAILYARD NEAR THE DEPARTURE YARD		CHMIRS
COLTON	S107451476		COLTON RAILYARD		CHMIRS
COLTON	S107454089		WEST COLTON YARD; 19000 SLOVER AVE		CHMIRS
COLTON	S107454088		WEST COLTON YARD/ 9TH AND M STREETS		CHMIRS
COLTON	S107454087		WEST COLTON YARD, MP539.2		CHMIRS
COLTON	S107454086		WEST COLTON YARD / OFF M ST.		CHMIRS
COLTON	S107454085		WEST COLTON YARD		CHMIRS
COLTON	S107454083		WEST COLTON RAIL YARD		CHMIRS
COLTON	90189882	COLTON STATION-RIVERSIDE BLVD.	COLTON STATION-RIVERSIDE BLVD.		ERNS
COLTON	S109046372		WEST COLTON, AT PEPPER AND SOLVER STREET, MPM 493,		CHMIRS
COLTON	S108403077		COLTON, LACONTINDA DR MILE POST 539		CHMIRS
COLTON	S106400477		COLTON; 19100 SLOVER		CHMIRS
COLTON	S108403564		CONGRESS ST. AT THE RAILROAD TRACKS		CHMIRS
COLTON	S107451681		EASTBOUND I10 AT I215,		CHMIRS
COLTON	2007309214	1900 FLOVER AVE	1900 FLOVER AVE		ERNS
COLTON	2004716922	19000 FLOVER	19000 FLOVER		ERNS
COLTON	93332138	FLOVER SIDING	FLOVER SIDING		ERNS
COLTON	98464504	HUMP YARD / CALLER DID NOT HAVE A MORE ACCURATE LOCATION	HUMP YARD / CALLER DID NOT HAVE A MORE ACCURATE LOCATION		ERNS
COLTON	S105667804		HUNTS LANE		CHMIRS
COLTON	S105644459		HYDRO - GENERATING STATION 12700 TAYLOR STREET		CHMIRS
COLTON	S108400949		EB I-10 WEST OF THE 215		CHMIRS
COLTON	S105663930		EB I10 JUST EAST OF PEPPER AVE.		CHMIRS
COLTON	S105662447		EB I10 AT MOUNT VERNON		CHMIRS
COLTON	S105661937		EB I10 EAST OF RANCHO AVE		CHMIRS
COLTON	S105667485		EB I10 @ RANCHO TO 9TH ST		CHMIRS
COLTON	S105667065		WB I10 BTWN RANCHO AVE AND RIVERSIDE AVE		CHMIRS
COLTON	S105666163		SB I215, ON THE WASHINGTON ST. OFF RAMP		CHMIRS
COLTON	2007309215	INSIDE THE UNION PACIFIC RAIL YARD	INSIDE THE UNION PACIFIC RAIL YARD		ERNS
COLTON	S107532267		2830 IOWA AVE, DAYS INN MOTEL, ROOM #114	0	CDL
COLTON	93340993	JOINT LINE TRANSFER TRACK WITH THE SANTA FE AND	JOINT LINE TRANSFER TRACK WITH THE SANTA FE AND		ERNS
COLTON	S108403679		9TH @ K ST.		CHMIRS
COLTON	S108404454		KINDER MORGAN TERMINAL COLTON/ RACK 6		CHMIRS
COLTON	S108401368		NB LA CADINA AT VIVIENDA		CHMIRS
COLTON	S105652175		2851 S LACADENA		CHMIRS
COLTON	S105629388		LAKE CADENA MOBILE HOME PARK		CHMIRS
COLTON	S105636770		LAKE KADENA MOBILE HOME PARK LA KADENA DRIVE		CHMIRS
COLTON	9900015434		LOS ANGELES SUB		HMIRS
COLTON	2005615663	EAST M STREET AT SOUTH 9TH	EAST M STREET AT SOUTH 9TH		ERNS
COLTON	9999010430		MAIN LINE		HMIRS

SAN BERNARDINO COUNTY, CA - ORPHAN SUMMARY

City	EDR ID	Site Name	Site Address	Zip	Database(s)
COLTON	2000547797	MAIN YARD	MAIN YARD	0	ERNS
COLTON	S103995303	WELLS FARGO BANK NA	MCCABE RD / CENTINELA	00000	HAZNET
COLTON	S109046511		MERIDIAN AVE. AND HERMOSA ST, SOUTHSIDE OF 10 FREE		CHMIRS
COLTON	2008438772	MILE POST: 539.20	MILE POST: 539.20		HMIRS
COLTON	2007430506	MILE POST: 539.20	MILE POST: 539.20		HMIRS
COLTON	2007430184	MILE POST: 539.20	MILE POST: 539.20		HMIRS
COLTON	S105673212		MILE POST 535, SLOVER AVE.		CHMIRS
COLTON	S105675457		MILE POST 0.3 ON THE SAN BERNARDINO SUB-DIVISION		CHMIRS
COLTON	S105675069		MILE POST 540.5, COBURN ST. / COLTON AVE.		CHMIRS
COLTON	S105673587		535 MILE POST MARKER		CHMIRS
COLTON	S105666711		MILE POST 537.5 NEAR PEPPER AVE		CHMIRS
COLTON	S108403325		MILE POST 0.1 TO 0.2, IN THE COLTON RAIL YARD IN T		CHMIRS
COLTON	2008446029	MILEPOST 539.20	MILEPOST 539.20		HMIRS
COLTON	2008446027	MILEPOST 539.20	MILEPOST 539.20		HMIRS
COLTON	S105632411		MILEPOST 3.8 ON SAN BERNARDINO SUBDIVISION		CHMIRS
COLTON	2008440290	MILEPOST: 537.20	MILEPOST: 537.20		HMIRS
COLTON	2007437091	MILEPOST: 537.20	MILEPOST: 537.20		HMIRS
COLTON	2007433432	MILEPOST: 537.20	MILEPOST: 537.20		HMIRS
COLTON	2007443446	MILEPOST: 538.20	MILEPOST: 538.20		HMIRS
COLTON	2007443570	MILEPOST: 537.20	MILEPOST: 537.20		HMIRS
COLTON	2007444966	MILEPOST: 491.96	MILEPOST: 491.96		HMIRS
COLTON	2007444930	MILEPOST: 537.20	MILEPOST: 537.20		HMIRS
COLTON	2007444780	MILEPOST: 537.20	MILEPOST: 537.20		HMIRS
COLTON	2005710107	MILEPOST: 538.90	MILEPOST: 538.90		HMIRS
COLTON	2008429439	MILEPOST:539.20	MILEPOST:539.20		HMIRS
COLTON	2008429453	MILEPOST:539.20	MILEPOST:539.20		HMIRS
COLTON	S103960596	DEWEY PEST CONTROL	154 SOUTH MISSION ST.	00000	HAZNET
COLTON	2007312712	MM.536.0	MM.536.0		ERNS
COLTON	S105662742		MOBILE GAS STATION, 130 WEST VALLEY BLVD		CHMIRS
COLTON	9702037846		RR MP 3.5 ALONG LACADINA RD		HMIRS
COLTON	9702037845		RR MP 3.5 ALONG LACADINA RD		HMIRS
COLTON	S109043887		MPM 537.20, TRACK #208, LINE 8 OF RECEIVING YARD.		CHMIRS
COLTON	S108404752		MPM 537.2 ALHAMBRA SUB-DIVISION, DOT # 746982M		CHMIRS
COLTON	S107452757		MPM 539.2 RIVERSIDE INDUSTRIAL LEAD		CHMIRS
COLTON	S109045077		MPM: 539.2; SUBDIVISION: RIVERSIDE INDUSTRIAL LEAD		CHMIRS
COLTON	S108404168		9TH AT N ST.		CHMIRS
COLTON	2007321797	NEARBY SLOVER RD. & PEPPER ST.	NEARBY SLOVER RD. & PEPPER ST.		ERNS
COLTON	2000532283	OFF RANCHO AVE AND I-10	OFF RANCHO AVE AND I-10	0	ERNS
COLTON	2000532261	OFF RANCHO AVE AND I-10	OFF RANCHO AVE AND I-10	0	ERNS
COLTON	S105677091		PENNSYLVANIA AND VALLEY AVE.		CHMIRS
COLTON	S109043060		PEPPER ST CROSSING IN THE COLTON RAILYARD		CHMIRS
COLTON	S109045854		PEPPER ST OVERPASS SOUTH OF THE I-10		CHMIRS
COLTON	S109045421		PEPPER ST		CHMIRS
COLTON	S109043608		PEPPER ST CROSSING, MPM537.2 ALHAMBRA SUB DIV		CHMIRS
COLTON	S105659252		PEPPER AND I10		CHMIRS
COLTON	2006811246	PEPPER ST	PEPPER ST		ERNS
COLTON	2006801780	PEPPER ST OVERPASS	PEPPER ST OVERPASS		ERNS

SAN BERNARDINO COUNTY, CA - ORPHAN SUMMARY

City	EDR ID	Site Name	Site Address	Zip	Database(s)
COLTON	S108406191		PEPPER STEET OVERPASS		CHMIRS
COLTON	S105667745		PONNER AVE CROSS OF PICO		CHMIRS
COLTON	S109041785		RAIL YARD IN COLTON @ 19100 SELOVER AVE.		CHMIRS
COLTON	S105673274		RAIL YARD @ 19100 SLOVER AVE.		CHMIRS
COLTON	96493215	RAIL YARD WEST COLTON	RAIL YARD WEST COLTON		ERNS
COLTON	96482795	RAIL CAR CNW173290 / 5 CARS DERAILED DURING "HUMPING" OPS RE	RAIL CAR CNW173290 / 5 CARS DERAILED DURING "HUMPING" OPS RE		ERNS
COLTON	S109044949		RAILYARD AT 19100 SLOVER		CHMIRS
COLTON	96473348	SP RAILYARD	SP RAILYARD		ERNS
COLTON	99645264	RANCHERO AVE YARD	RANCHERO AVE YARD		ERNS
COLTON	S109044561		RANCHO AVENUE OVERPASS - BOWL TRACK 52 AT COLTON Y		CHMIRS
COLTON	S108404695		RANCHO ON-RANP TO THE EASTBOUND 10		CHMIRS
COLTON	S105646560		RAX FACILITY 1990 AGUA MANSA		CHMIRS
COLTON	96497856	RAX FACILITY; 1990 AGUA MANSA	RAX FACILITY; 1990 AGUA MANSA		ERNS
COLTON	S105675503		RECEIVING YARD		CHMIRS
COLTON	S105674565		RECEIVING YARD,		CHMIRS
COLTON	S106487016	UNOCAL TANK FARM	2301 RIVERSIDE AVENUE S		SLIC
COLTON	S106486949	ARCO TANK FARM	2395 RIVERSIDE AVENUE S		SLIC
COLTON	S109044485		RIVERSIDE AT SLOVER		CHMIRS
COLTON	S106396671		RIVERSIDE AV MILEPOST 536 IN THE COLTON RAIL YARD		CHMIRS
COLTON	S108985926	ARCO TANK FARM	2395 S RIVERSIDE AVENUE		SLIC
COLTON	S108985925	SFPP ET. AL TANK FARM	2359 S RIVERSIDE AVENUE		SLIC
COLTON	S108985924	SOUTHERN PACIFIC PIPELINE	2359 S RIVERSIDE AVENUE		SLIC
COLTON	8720523	RIVERSIDE + CLOVER	RIVERSIDE + CLOVER		ERNS
COLTON	S105645171		RIX PROJECT		CHMIRS
COLTON	S108985928	SHELL TANK FARM	N/A S RIVERSIDE AVENUE		SLIC
COLTON	S108985927	GOLDEN WEST FUEL RACK	N/A S RIVERSIDE AVENUE		SLIC
COLTON	S108406436		SANTA ANNA RIVER BASIN 1 MILE SOUTH OF THE 10 FREE		CHMIRS
COLTON	S106831706	GEORGE WORTHINGTON CO INC	12667 SECURITY AVE	0	EMI
COLTON	S107449017		19100 SLOBER ST.		CHMIRS
COLTON	S109044716		SLOVER AND PEPPER		CHMIRS
COLTON	S109036959		19100 SLOVER RD. INSIDE THE RAILYARD.		CHMIRS
COLTON	S105884598		19100 SLOVER / COLTON YARD		CHMIRS
COLTON	S105636910		SLOVER SIDING NEAR COLTON		CHMIRS
COLTON	2003703565	2501 SLOVER AVE	2501 SLOVER AVE		ERNS
COLTON	S108405764		19100 SLOVER AVE - UNION PACIFIC RAIL YARD.		CHMIRS
COLTON	S108404852		SLOVER AVE AND RIVERSIDE AVE		CHMIRS
COLTON	9999050630		19 100 SLOVER AVE		HMIRS
COLTON	9900004597		19 100 SLOVER AVE		HMIRS
COLTON	98458319	SLOVER ROAD COLTON YARD	SLOVER ROAD COLTON YARD		ERNS
COLTON	2003643533	19100 SOLVER AVE	19100 SOLVER AVE		ERNS
COLTON	2003634808	19100 SOLVER STREET	19100 SOLVER STREET		ERNS
COLTON	S105667913		19100 SOLVER AVE, IN THE WEST COLTON UPRR YARD		CHMIRS
COLTON	2003702227	19100 SOLVER ST	19100 SOLVER ST		ERNS
COLTON	2002626862	19100 SOLVER AVE	19100 SOLVER AVE	0	ERNS
COLTON	99609677	1 SPOT RIP TRACK COLTON RAIL YARD	1 SPOT RIP TRACK COLTON RAIL YARD		ERNS
COLTON	S105659933		1 SPOT IN WEST COLTON RR YARD		CHMIRS

SAN BERNARDINO COUNTY, CA - ORPHAN SUMMARY

City	EDR ID	Site Name	Site Address	Zip	Database(s)
COLTON	S105639174		AT SPRR PLANT		CHMIRS
COLTON	S105887574		M ST CROSSING		CHMIRS
COLTON	S108403503		M ST AT THE WEST COLTON RAILYARD MPM 539.2 ON THE		CHMIRS
COLTON	S105884668		M ST. AND MT. VERNON		CHMIRS
COLTON	2003655759	M ST.	M ST.		ERNS
COLTON	2006786893	9TH STEET & M STREET	9TH STEET & M STREET		ERNS
COLTON	S109047820		M STREET AND 9TH STREET		CHMIRS
COLTON	S108404974		K STREET		CHMIRS
COLTON	S106400165		IN THE COLTON RAIL YARD / 19100 SLOVER		CHMIRS
COLTON	S106392880		IN THE RAIL YARD. SOUTH PEPPER AVE AND SLOVER RD A		CHMIRS
COLTON	S105653510		AT THE HUMP TRACK IN THE HUMP YARD		CHMIRS
COLTON	S107451118		AT THE CEMENT FACILITY ON THE YUMA SUBDIVISION @ M		CHMIRS
COLTON	S106393935		TRACK 308, NEAR THE PEPPER ST. OVERPASS AT THE DEP		CHMIRS
COLTON	98438049	UNION PACIFIC YARD	UNION PACIFIC YARD		ERNS
COLTON	S106397107		UPRR RAIL YARD, RAIL ROAD MP 539.81, ON THE YUMA S		CHMIRS
COLTON	S105664612		UPRR YARD COLTON, 19100 SLOVER AVE		CHMIRS
COLTON	99608389	VALLEY BLVD AND PEPPER AVE	VALLEY BLVD AND PEPPER AVE		ERNS
COLTON	S105664236		VALLEY AND FONTANA		CHMIRS
COLTON	S107530454		19998 W. VALLEY BLVD	0	CDL
COLTON	S106829033	COLTON JOINT UNIFIED SCHOOL DI	VARIOUS LOCATIONS IN SCAQMD	0	EMI
COLTON	S106828079	CARNIVAL TIME SHOWS INC	VARIOUS LOCATIONS IN SCAQMD	0	EMI
COLTON	96493237	I-10 WB AT I-215	I-10 WB AT I-215		ERNS
COLTON	S109047096		WITHIN THE WEST COLTON RAIL YARD		CHMIRS
COLTON	93343489	EAST YARD, MP 4.2	EAST YARD, MP 4.2		ERNS
COLTON	99622996	YUMA SUBDIVISION WEST COLTON YARD ADDRESS UNKNOWN	YUMA SUBDIVISION WEST COLTON YARD ADDRESS UNKNOWN		ERNS
COLTON	20017411		YUMA		HMIRS
COOLWATER	2001556773	MILE POST 735.5	MILE POST 735.5	0	ERNS
COTON	99649812	COTON YARD 19100 SLOVER AVE TRACK 203	COTON YARD 19100 SLOVER AVE TRACK 203		ERNS
COTON	2003645198	19100 LOVER	19100 LOVER		ERNS
COTTON	2007430070	MILE POST: 539.20	MILE POST: 539.20		HMIRS
CRESTINE	2007440597	HWY 18 JUST SOUTH HWY 138	HWY 18 JUST SOUTH HWY 138		HMIRS
CRESTLINE	S106829439	CRESTLINE SANITATION DIST	HWY 138/VISTA, SEELEY CRK PLOT	0	EMI
CRESTLINE	S102006047	PILOT ROCK CONS CAMP PACK WTF	PO BOX 3670		CA WDS
CRESTLINE	S105255586	CRESTLINE AREA EXEMPTIONS	CRESTLINE AREA		CA WDS
CRESTLINE	S106398194		CRESTLINE, WATERMAN CANYON AREA		CHMIRS
CRESTLINE	S102006026	CRESTLINE SD THREE WTFS	HOUSTON CKSEELEY CKCLEGHORN		CA WDS
CRESTLINE	8866747	LAKE GREGORY. CONTACT PERSON BART RYDER DOWNTOWN CRESTLINE	LAKE GREGORY. CONTACT PERSON BART RYDER DOWNTOWN CRESTLINE		ERNS
CRESTLINE	S106829440	CRESTLINE SANITATION DIST	SEELEY CRK PLT, HWY 138 / VISTA	0	EMI
CRESTLINE (NR)	90167559	SILVERWOOD LAKE-AQUADUCT OFF - *73	SILVERWOOD LAKE-AQUADUCT OFF - *73		ERNS
CUCAMONGA	S109043189		BASE LINE RD. AT EAST AVE		CHMIRS
CUCAMONGA	S105658504		BASELINE AT RODCHESTER		CHMIRS
CUCAMONGA	S105661253		BASELINE RD. AND ARCHIBALD AVE		CHMIRS
CUCAMONGA	S105882951		HELLMAN AT 8TH ST.		CHMIRS
CUCAMONGA	S106827235	BORG MFG	6TH OFF ROCHESTER	0	EMI
CUCAMONGA	S109041461		SUNRISE SHOPPING CENTER, 8655 BASELINE ROAD		CHMIRS

SAN BERNARDINO COUNTY, CA - ORPHAN SUMMARY

City	EDR ID	Site Name	Site Address	Zip	Database(s)
CUCAMONGA	S107453977		VIVERO AT CARNELIAN		CHMIRS
CUCAMUNGA	S105663305		9650 BASELINE AVE - RITE AID		CHMIRS
DAGGETT	S100219629		I-40 16 MILE POST EAST OF		CHMIRS
DAGGETT	S105641224		BLDG. 573 YERMO ANNEX SHOP 732		CHMIRS
DAGGETT	97413610	COOL WATER GENERATING STA EAST SANTE FE DRIVE	COOL WATER GENERATING STA EAST SANTE FE DRIVE		ERNS
DAGGETT	2008425454	I-40 EAST BOUND	I-40 EAST BOUND		HMIRS
DAGGETT	S105648109		2A SOUTH FIELD, 35100 SANTA FE ST		CHMIRS
DAGGETT	S106400173		161 MM ON THE LOS ANGELES SUBDIVISION, THE NEAREST		CHMIRS
DAGGETT	S105886436		SANTA FE ST. AND DAGGETT RD.		CHMIRS
DAGGETT	99650455	37310 EAST SANTA FE ROAD	37310 EAST SANTA FE ROAD		ERNS
DAGGETT	S105639127		35100 SANTA FE STREET		CHMIRS
DAGGETT	S105255589	SEGS I & II - DAGGETT	35100 SANTE FE RD		CA WDS
DAGGETT	2002597821	35100 SANTE FE ST	35100 SANTE FE ST	0	ERNS
DAGGETT	96475509	WELL FAILURE ON EQUIPMENT	WELL FAILURE ON EQUIPMENT		ERNS
DAGGETT	2007304476	INTERSTATE 40	INTERSTATE 40		ERNS
DANBY	S109041611		FROM THE TOWN OF DANBY TO 8 MILES WEST AT MILE POS		CHMIRS
DESERT HOTSPRINGS	99615046	MOUNTAIN VIEW DR AND BARNER RD IS THE CLOSEST CROSSING	MOUNTAIN VIEW DR AND BARNER RD IS THE CLOSEST CROSSING		ERNS
DEVERO	98464997	I-15 AND I-215 INTERSECT CREEK RUNS UNDER I-215 BRIDGE	I-15 AND I-215 INTERSECT CREEK RUNS UNDER I-215 BRIDGE		ERNS
DEVORE	S109046701		HWY 138 AT LONE PINE CO RD		CHMIRS
DEVORE	S109042988		DEMENT STREET AT CABLE CANYON ROAD		CHMIRS
DEVORE	2006788515	DEVORE ROAD	DEVORE ROAD		ERNS
DEVORE	S106198563	KARDOS ILLEGAL DISPOSAL SITE (IDS)	END CAJON ROAD, SE OF I-15 AND I-215		SWF/LF
DEVORE	S109045369		NB I-15 AT GLEN HELEN		CHMIRS
DEVORE	S107452870		NB I-15 SOUTH OF OAK HILL.		CHMIRS
DEVORE	S107453549		SB I-15 SOUTH GLEN HELEN		CHMIRS
DEVORE	S107540979		VACANT FIELD ON ROAD RUNNER	0	CDL
DEVORE HEIGHTS	S105644820		SB 15 N SIERRA AVD		CHMIRS
DEVORE HEIGHTS	S103678375	ALFRED CARADIAJAL	CAJON BLVD / ROADROADER RD	00000	HAZNET
DEVORE HEIGHTS	S100278916		DEVORE RD .25 MI E/O I-15		CHMIRS
DEVORE HEIGHTS	S105662045		NB I15 JNO OF KENWOOD AVE		CHMIRS
DEVORE HEIGHTS	S105662977		SB I215 AT DEVORE ROAD		CHMIRS
DEVORE HEIGHTS	S105883299		MILE POST 480.1 MOJAVE SUB DIV.		CHMIRS
DEVORE HEIGHTS	S105886139		MILE POST 482 MOJAVE SUB DIV.		CHMIRS
DEVORE HEIGHTS	S105653452		NEAR I15 AND I215		CHMIRS
DEVORE HEIGHTS	S106397939		NEAR HWY 215 AT HWY 15		CHMIRS
DEVORE HEIGHTS	S103680028	US FOREST SERVICE - SAN BERNARDINO NF	T2N R5W SEC 8	00000	HAZNET
EARP	S103341918	RIVER LAND RESORT 97-50056	HC 20 BOX 105		CA WDS
EARP	S102006060	EMERALD COVE RESORT 96-005	HWY 62		CA WDS
EARP	S102860142	MWD IRON MTN PUMP PLT 97-50016	6001 IRON MOUNTAIN PUMPING PLT		CA WDS
EARP	S104857869	IRON MTN PUMPING PLT 93-60047	IRON MNT PUMPING PLANT RD.		CA WDS
EARP	A100115724	IRON MOUNTAIN PUMPING PLANT	6001 IRON MOUNTAIN PUMP PLANT		AST
EARP	S102860136	ECHO LODGE RESORT 97-50007	10.5 MILES N. OF EARP		CA WDS
EARP	S102005982	WINDMILL RESORT 97-50072	7 MILES NE EARP/PARKER DAM RD		CA WDS
EARP	91228472	PARKER DAM	PARKER DAM		ERNS

SAN BERNARDINO COUNTY, CA - ORPHAN SUMMARY

City	EDR ID	Site Name	Site Address	Zip	Database(s)
EAST OF BARSTOW	S105637870		EB I-40 AT HIDDEN SPRINGS ROAD		CHMIRS
EL MIRA	S105644259		A ST / BACA ST		CHMIRS
EL MIRAGE	S105557942	HEIN HETTINGA/A & H DAIRY 1&2	3350 EL MIRAGE/2750 EL MIRAGE		CA WDS
EL MIRAGE	S106124725	EL MIRAGE CHROMIUM WELLS	SECTION 32 / 35, T6N, R8W, SBB&M		SLIC
EL MIRAGE VALLEY	S107540653		SHADOW MOUNTAIN RD, (W OF 395)	0	CDL
ESSEX	96492951	05/28/1996	05/28/1996		ERNS
ESSEX	2006803686	I 40 WEST BOUND	I 40 WEST BOUND		ERNS
ESSEX	S105647372		WB I-40 AT MPM 88		CHMIRS
ESSEX	S105691098	CAL TRANS MAINTENANCE STATION	NATIONAL TRAILS HIGHWAY		LUST
ESSEX	S102426050	ESSEX SAND & GRAVEL MINE	NATIONAL TRAILS HIGHWAY		CA WDS
ESSEX	91238315	15 W OF NEEDLES 5.6 MILES E OF ESSEX	15 W OF NEEDLES 5.6 MILES E OF ESSEX		ERNS
ESSEX	91467257	15 W OF NEEDLES, 5.6 MI E OF ESSEX	15 W OF NEEDLES, 5.6 MI E OF ESSEX		ERNS
ESSEX	S106391143		PIPELINE RIGHT -OF -WAY MILE POST #220.3, 15 MILES		CHMIRS
ESSEX	S106660323	ARCO PIPELINE ESSEX PUMP STATION	S32, T8N, R19E IN SAN BERNARDINO COUNTY NEAR ESSEX		SLIC
ESSEX	S105637992		S28, T8N, R19E 15 MILES EAST OF		CHMIRS
ESSEX	S106391296		THOMAS GUIDE PG #712, AT 3G IN THE DESERT CLOSEST		CHMIRS
ESSEX	S105641037		WESTBOUND I 40 AT MI MARKER 125.3		CHMIRS
ETELANTO	2001564744	17401 ETELANTO ROAD	17401 ETELANTO ROAD	0	ERNS
ETIWANDA	90168543	INTERSTATE 10, EB WEST OF ETIWANDA	INTERSTATE 10, EB WEST OF ETIWANDA		ERNS
ETIWANDA	2008438187	12459 ARROW HIGHWAY	12459 ARROW HIGHWAY		HMIRS
ETIWANDA	S105653204		8987 MISSION ST		CHMIRS
ETIWANEA	2007323763	12459 ARROW HWY	12459 ARROW HWY		ERNS
FAWNSKIN	S105023745	BIG BEAR LAKE PUBLIC WORK	SHORE DR N.		Cortese
FAWNSKIN	S105023744	BIG BEAR LAKE PUBLIC WORK	41000 SHORE		Cortese
FAWNSKIN	S103617860	DREDGEBIG BEAR LAKE-GROUT BAY	NORTH SHORE DRIVE		CA WDS
FONTANA	2007430845	10661 EITWANDA AVENUE	10661 EITWANDA AVENUE		HMIRS
FONTANA	S105641771		I -10 E/B TO CITRUS AVE OFF RAMP		CHMIRS
FONTANA	S109041712		MP529 / ALHAMBRA SUBDIVISION		CHMIRS
FONTANA	2003122217		AT 10701 REDWOOD AVENUE		HMIRS
FONTANA	2008438184	13364	13364		HMIRS
FONTANA	S105884851		EB 210 ON THE SIERRA AVE OFF RAMP		CHMIRS
FONTANA	S109043877		MP 47.7,		CHMIRS
FONTANA	S107452616		MM 533 ON THE ALHAMBRA SUBDIVISION		CHMIRS
FONTANA	S107451041		ALAHAMBRA SUB DIVISION MPM 528		CHMIRS
FONTANA	S109041622		ALHAMBRA SUBDIVISION MM528		CHMIRS
FONTANA	S106105285	M&M IMPORTS	14643 ALISIO RD		CA WDS
FONTANA	2007443466	10646 ALMOND AVE FONTANA	10646 ALMOND AVE FONTANA		HMIRS
FONTANA	S106105279	USF REDDAWAY	10646 ALMOND AVE AVE		CA WDS
FONTANA	92080238		ALMOND AVE		HMIRS
FONTANA	S106105359	USF DISTRIBUTION	10268 ALMONO AVE		CA WDS
FONTANA	S107448774		15791 APHOL ST.		CHMIRS
FONTANA	S109044812		ARROW ST 500 FEET WEST OF CHERRY ST		CHMIRS
FONTANA	1009619624	13519 ARROW RT	13519 ARROW RT		US CDL
FONTANA	S106105272	M AND P AUTO DISMANTLER	15666 ARROW RT HIGHWAY		CA WDS
FONTANA	87463836	ARROW WEST APTS/APT #134	ARROW WEST APTS/APT #134		ERNS
FONTANA	S108405047		ARROW HWY AT LIME		CHMIRS
FONTANA	S105883062		I-10 AT CHERRY AV.		CHMIRS

SAN BERNARDINO COUNTY, CA - ORPHAN SUMMARY

City	EDR ID	Site Name	Site Address	Zip	Database(s)
FONTANA	S108404688		I-15 AT SIERRA AVE		CHMIRS
FONTANA	2000023705		9880 BAHABA AVE		HMIRS
FONTANA	2000023706		9880 BAHABA AVE		HMIRS
FONTANA	94090496		BANANA		HMIRS
FONTANA	S107526767		10139 BANANA #B (X VALLEY BLVD)	0	CDL
FONTANA	S105659172		BASELINE ROAD, 1 MILE EAST OF I15		CHMIRS
FONTANA	S105652136		13895 BEACH - CONTINENTAL COATINGS		CHMIRS
FONTANA	S108403904		BEACH DRIVE AT MANILA SOUTH SLOVER		CHMIRS
FONTANA	S107536648		8408 BEECH ST	0	CDL
FONTANA	96516344	15732 BOYLE AVE TRISM TERMINAL	15732 BOYLE AVE TRISM TERMINAL		ERNS
FONTANA	2008429302	1226 CALABASH	1226 CALABASH		HMIRS
FONTANA	S106105304	CRST INTERNATION INC.	16041 CALABASH AVE		CA WDS
FONTANA	9999100437		1023 CALABASH		HMIRS
FONTANA	9999030617		12223 CALABASH AVE		HMIRS
FONTANA	9900013622		1023 CALABASH		HMIRS
FONTANA	9900002137		12223 CALABASH AVE		HMIRS
FONTANA	S109041254		9950 CALIBASAS AVE		CHMIRS
FONTANA	S105886378		CASA BLANCA AT SANTA MARIA.		CHMIRS
FONTANA	S107539763		ON CATAWBA RD, 100 YD N OF JURUPA RD	0	CDL
FONTANA	S103645746	STEVE WILLIAMS	24546 CERES AVE	00000	HAZNET
FONTANA	S105646563		CHERRY AVE / HWY 15		CHMIRS
FONTANA	96480638	92336 CHERRY AVE	92336 CHERRY AVE		ERNS
FONTANA	95110936		CHERRY SLOVER AVE		HMIRS
FONTANA	94100238		CHERRY AVE AT YARD		HMIRS
FONTANA	94041420		CHERRY AVE AT TRACKS		HMIRS
FONTANA	S105670958		CITRUS AT FOOTHILL AVE		CHMIRS
FONTANA	S107538062		CITRUS AVE, NO OF SUMMIT AVE	0	CDL
FONTANA	S109044939		COLTON RAIL YARD, 19100 SLOVER AVE		CHMIRS
FONTANA	S105659746		CORNER SIERRA AVE AND I15		CHMIRS
FONTANA	S103679944	FONTANA STATION/SO CAL GAS CO	SOUTHWEST CORNER OF INTERSECT	00000	HAZNET
FONTANA	2006814643	CYPRESS AVENUE	CYPRESS AVENUE		ERNS
FONTANA	99610598	EASTBOUND I-10	EASTBOUND I-10		ERNS
FONTANA	2008435888	10660 ETIWANDA AVE.	10660 ETIWANDA AVE.		HMIRS
FONTANA	S106397536		ETIWANDA / 4TH ST.		CHMIRS
FONTANA	S108403724		14973 FOLVER AVE		CHMIRS
FONTANA	S107451827		FONTANA RAIL YARD,		CHMIRS
FONTANA	2000531918	FONTANA YARD	FONTANA YARD	0	ERNS
FONTANA	S107539839		ON GLEN HELEN PARKWAY @ SIERRA AVENUE	0	CDL
FONTANA	S108402747		GOLDEN WEST OIL CO ON CHERRY AV		CHMIRS
FONTANA	2003709045	HEMLOCH AND SANTA ANA STREETS	HEMLOCH AND SANTA ANA STREETS		ERNS
FONTANA	S106400180		HEMLOCK AND SANTA ANA		CHMIRS
FONTANA	S105666978		11115 HEMLOCK A VACANT PROPERTY		CHMIRS
FONTANA	S107540705		SO HIGHLAND AVE, EAST OF CHERRY	0	CDL
FONTANA	S105884342		EB I-10 JUST WEST OF CITRUS AVENUE		CHMIRS
FONTANA	S106398338		WB I-10 JUST WEST OF CHERRY AVE.		CHMIRS
FONTANA	S109046159		WB I-10, ONE-HALF MILE WEST OF CEDAR AVE		CHMIRS
FONTANA	87463946	SB I-15 X BASELINE ST	SB I-15 X BASELINE ST		ERNS

SAN BERNARDINO COUNTY, CA - ORPHAN SUMMARY

City	EDR ID	Site Name	Site Address	Zip	Database(s)
FONTANA	S105675952		WB 110 W/O SIERRA AV		CHMIRS
FONTANA	S109047000		INTERSECTION OF CHERRY AVE. AND SANTA ANA AVE.		CHMIRS
FONTANA	1009619678	13449 IVY APT C	13449 IVY APT C		US CDL
FONTANA	S105675610		KAISER YARD		CHMIRS
FONTANA	S106396512		KAISER YARD/VALLEY BLVD. NORTH OF I-10		CHMIRS
FONTANA	92268599	LEASEWAY TRANSP CO. 14750 MILLER AVE	LEASEWAY TRANSP CO. 14750 MILLER AVE		ERNS
FONTANA	2004743797	1007 LELM AVE	1007 LELM AVE		ERNS
FONTANA	S106400990		LIVE OAK AND SANTA ANA ST		CHMIRS
FONTANA	S108402344		LIVE OAK AT SLOVER AVE.		CHMIRS
FONTANA	S107539928		ON LIVE OAK AVENUE, SOUTH OF JURUPA AVENUE	0	CDL
FONTANA	S105629836		LOCUST AVE AND FRANKFURT ST		CHMIRS
FONTANA	S103617834	DEWATERINGFONTANA	LYTLE CREEK RD		CA WDS
FONTANA	2003126979		MALLAY AVE		HMIRS
FONTANA	S107452432		MAPLE AVE. AT RAYMOND CT.		CHMIRS
FONTANA	200113301		13364 MARCAY AVE		HMIRS
FONTANA	2000029204		MARLAY		HMIRS
FONTANA	2000029202		MARLAY		HMIRS
FONTANA	2000030686		MARLAY		HMIRS
FONTANA	2007446521	13364 MARLAY AVE FONTANA CA 92	13364 MARLAY AVE FONTANA CA 92		HMIRS
FONTANA	2002067358		MARLAY AVE		HMIRS
FONTANA	2003128184		MARLAY AVE		HMIRS
FONTANA	2003126910		MARLAY		HMIRS
FONTANA	2000030685		MARLAY		HMIRS
FONTANA	2000029203		MARLAY		HMIRS
FONTANA	2000029201		MARLAY		HMIRS
FONTANA	200113165		MARLAY AVE		HMIRS
FONTANA	200111887		13664 MARLAY AVE		HMIRS
FONTANA	2007446886	13364 MARLEY AVE FONTANA CA 92	13364 MARLEY AVE FONTANA CA 92		HMIRS
FONTANA	2007446532	13364 MARLEY AVE FONTANA CA 92	13364 MARLEY AVE FONTANA CA 92		HMIRS
FONTANA	S108402392		MARLEY AT ETTIWANDA		CHMIRS
FONTANA	2002081313		MARLRY AVE		HMIRS
FONTANA	S106835947	MORROW CRANE CO, INC	MERRIL AVE	0	EMI
FONTANA	92090322		16705 MERRILL		HMIRS
FONTANA	S107452494		MERRILL AVE AT REDWOOD		CHMIRS
FONTANA	2003134810		MESA		HMIRS
FONTANA	2004020211		MESA DR		HMIRS
FONTANA	2003637070	MILE 527.61	MILE 527.61		ERNS
FONTANA	S107450272		49.7 MILEPOST		CHMIRS
FONTANA	2007444948	MILEPOST: 531.93	MILEPOST: 531.93		HMIRS
FONTANA	S109043869		MPM 532 ALHAMBRA SUB		CHMIRS
FONTANA	S109045479		MPM 531.5 ALHAMBRA SUB. AT CITRUS AVE		CHMIRS
FONTANA	S105658459		MPM 533 OF LOS ANGELES SUB		CHMIRS
FONTANA	S105671599		MPM 529 ALHAMBRA SUBDIVISION		CHMIRS
FONTANA	S105676343		MPM 528.5 ALHAMBRA SUB DIVISION		CHMIRS
FONTANA	S107452756		MPM 531.4 ALHAMBRA SUB		CHMIRS
FONTANA	2007434864	1153 MULBERRY AVE	1153 MULBERRY AVE		HMIRS
FONTANA	2007431055	1153 MULBERRY AVE	1153 MULBERRY AVE		HMIRS

SAN BERNARDINO COUNTY, CA - ORPHAN SUMMARY

City	EDR ID	Site Name	Site Address	Zip	Database(s)
FONTANA	2007432511	91153 MULBERRY AVE	91153 MULBERRY AVE		HMIRS
FONTANA	2003128054		MULBERRY AVE 11153		HMIRS
FONTANA	2003125917		MULBERRY		HMIRS
FONTANA	S107452785		MULBERRY AND SLOVER		CHMIRS
FONTANA	S107452784		MULBERRY / SLOVER STREETS		CHMIRS
FONTANA	S109045576		NEAR INTERSECTION OF FLOVER AND LIVE OAK		CHMIRS
FONTANA	2004724022	NEAR SOLVER AVE AND OAK RD	NEAR SOLVER AVE AND OAK RD		ERNS
FONTANA	S105666526		NEAR 17049 EL AGUA DRIVE		CHMIRS
FONTANA	2000534173	NEAR JURAPA AND SOUTH VINTAGE STREET	NEAR JURAPA AND SOUTH VINTAGE STREET	0	ERNS
FONTANA	S105023774	BRINE FAC, FONTANA-CLOSING	NE OF SANTA ANA / BEACH		Cortese
FONTANA	S109036385		15190 ORCUTT ST		CHMIRS
FONTANA	S106105305	K LATH DIVISION	3470 PHILADELPHIA AVE		CA WDS
FONTANA	2000530627	13470 PHILADELPHIA AVE	13470 PHILADELPHIA AVE	0	ERNS
FONTANA	8875171	PIE	PIE		ERNS
FONTANA	2004071248		POPLAR AVENU		HMIRS
FONTANA	S105635797		POPLAR / I-10 FREEWAY		CHMIRS
FONTANA	9999040033		10720 REDWOOD AVE		HMIRS
FONTANA	9900002941		10720 REDWOOD AVE		HMIRS
FONTANA	S105662130		RITE AIDE FACILITY, 10738 REDWOOD DRIVE		CHMIRS
FONTANA	S107453375		RIVERSIDE DR. NEAR SIERRA AND LIVE OAK		CHMIRS
FONTANA	90172842	5916 SAN SEVINE	5916 SAN SEVINE		ERNS
FONTANA	S109044997		SAN SEVAINE FLOOD CONTROL CHANNEL BELOW THE 10 FRE		CHMIRS
FONTANA	S106392709		SAN GABRIEL SUBDIVISION AT JUNIPER AV AT A GRADE C		CHMIRS
FONTANA	90020007		SAN BERNARDINO AVE		HMIRS
FONTANA	S106400968		SANTA ANNA AND LIVE OAK		CHMIRS
FONTANA	S105642714		SANTA ANA AVE 150 FT WEST OF CATAWBVBA AVE		CHMIRS
FONTANA	92100170		SANTA ANA AVE		HMIRS
FONTANA	92080484		SANTA ANA AVENUE		HMIRS
FONTANA	2004040997		14039 SANTA ANNA AVE		HMIRS
FONTANA	S107540060		ON SANTA ANA AVE, 200 YD W OF HEMLOCK	0	CDL
FONTANA	S107536593		8275 SEVILLE AVE	0	CDL
FONTANA	S106400163		SIERRA ST MPM 533		CHMIRS
FONTANA	S105885167		SIERRA AVE. AT BASELINE		CHMIRS
FONTANA	2007331452	SIERRIA AVE AND I-10	SIERRIA AVE AND I-10		ERNS
FONTANA	S106800881	AMERON STEEL FABRICATION	31032 SLOVER AVE		CA WDS
FONTANA	S105882626		SLOVER AT LIVE OAK		CHMIRS
FONTANA	2005010175		SLOVER AVE		HMIRS
FONTANA	S107453674		SLOVER AND OLD LIVE OAK		CHMIRS
FONTANA	S103679971	USDA FS LYTLE CREEK RD PENSTOCK	STAR ROUTE LYTLE CREEC RD	00000	HAZNET
FONTANA	8873082	SUMMIT AVE/1 MI N OF SIERRA LANDFILL	SUMMIT AVE/1 MI N OF SIERRA LANDFILL		ERNS
FONTANA	S107540847		TAMARIND / S. OF SLOVER	0	CDL
FONTANA	2007323902	THE CROSS STREET IS BEECH	THE CROSS STREET IS BEECH		ERNS
FONTANA	S108402251		UNKNOWN		CHMIRS
FONTANA	2004030065		USB DOCK		HMIRS
FONTANA	2005711985	1550 VALENCIA AVE	1550 VALENCIA AVE		HMIRS
FONTANA	2002629672	11525 VALENTI	11525 VALENTI	0	ERNS
FONTANA	S105665334		1611 VALLEY BLUE BIRD		CHMIRS

SAN BERNARDINO COUNTY, CA - ORPHAN SUMMARY

City	EDR ID	Site Name	Site Address	Zip	Database(s)
FONTANA	S108401751		VALLEY BLVD. AND NEXUS ST		CHMIRS
FONTANA	S106841557	UCISCO, INC	VARIOUS LOCATIONS IN SCAQMD	0	EMI
FONTANA	S102797859	METROPOLITAN WATER DISTRICT	VICTORIA ST. / HIGHLAND AVENUE	00000	HAZNET
FONTANA	S105886930		11525 VOLENTI		CHMIRS
FONTANA	S105676141		15177 WASHINGTON AVE. EAST OF HEMLOCK		CHMIRS
FONTANA	S105883701		WESTBOUND 10 ON THE CITRUS OFF RAMP		CHMIRS
FONTANA	S105651853		WESTBOUND SR0 AT THE CHERRY AVE OFFRAMP		CHMIRS
FONTANA	90186864	ON WHRITTRUM AVE	ON WHRITTRUM AVE		ERNS
FONTANA	90466075	ON WHRITTRUM AVE	ON WHRITTRUM AVE		ERNS
FOREST FALLS	S105641033		FOREST FALLS CHRISTIAN HOME		CHMIRS
FORT IRWIN	S105256857	COMMANDER NTC & FORT IRWIN	AFZJ PW EN PO BOX 105097		CA WDS
FORT IRWIN	8721999	BARSTOW RD X 7TH ST.	BARSTOW RD X 7TH ST.		ERNS
FORT IRWIN	91208379	COMMANDER NATIONAL TRAINING CENTER	COMMANDER NATIONAL TRAINING CENTER AFZJ-EHE-EN, BLDG 385.		ERNS
FORT IRWIN	S105664649		FORT IRWIN, BSA, GRID COORDINATES "NV 592147"		CHMIRS
FORT IRWIN	S106716263	FUEL AREA 680/681	FUEL AREA	0	LUST
FORT IRWIN	S102006075	FORT IRWIN WTF	E POST CANTONMENT AREA		CA WDS
FORT IRWIN	9998090334		REC WHSE BLDG 935		HMIRS
FORT IRWIN (MIL RES)	S102361951	FORT IRWIN SANITARY LANDFILL	FT IRWIN RESERVE COMPONENT TRAINING CENT		SWF/LF
FOUR CORNERS	950717009		STATE HWY 58 AT US HWY 395		HMIRS
FOUR CORNERS	95071700		STATE HWY 58 AT US HWY 395		HMIRS
GEORGE AFB	90465478	GEORGE AFB TANK #.548/POL BULK FUEL STOR	GEORGE AFB TANK #.548/POL BULK FUEL STOR		ERNS
GRAND TERRACE	S105646036		NB I-215, SOUTH OF BARTON RD		CHMIRS
GRAND TERRACE	S106831108	FISHER CONST	12210 MICHIGAN AV, UNIT B / A	0	EMI
GRAND TERRACE	2007432466	MILEPOST: 537.20	MILEPOST: 537.20		HMIRS
GRAND TERRACE	S108403147		TAYLOR ST. NOF MAIN ST.		CHMIRS
GRAND TERRACE	S105887380		VIVIANDA AND TERRACE		CHMIRS
GUASTI	S103966939	GUAUSTI PLAZA LP	2907 GUASTI MANSION RD	00000	HAZNET
GUASTI	S104568476	TRIMAC TRANSPORTATION SVCS(WESTERN)INC	2701 OLD BROOKSIDE RD	00000	HAZNET, CA WDS
GUASTI	S102810379	ROADWAY EXPRESS, INC. TERMINAL	170 N TURNER	00000	HAZNET, SWEEPS UST
HABASU	91220300	HAVASU LAKE RD OFF ST RT 95	HAVASU LAKE RD OFF ST RT 95		ERNS
HALLORAN SPRINGS	S105634230		NORTHBOUND I-15, 5MILES SOUTH OF HALLORAN SPRINGS		CHMIRS
HAVASU LAKE	S106394510		CHEMEHUEVI INDIAN MARINA DIESEL PUMP, ON HAVASU LA		CHMIRS
HAVASU LAKE	96515330	HAVASU LAKE THOMPSONS BEACH	HAVASU LAKE THOMPSONS BEACH		ERNS
HAVASU LAKE	91466759	HAVASU LAKE RD OFF ST RT 95-INDIAN RSV'N	HAVASU LAKE RD OFF ST RT 95-INDIAN RSV'N		ERNS
HAVASU LAKE	91232822	OFF OF HAVASU LAKE ROAD	OFF OF HAVASU LAKE ROAD		ERNS
HAVASU LANDING	91466563	CHEMEHUEVI INDIAN RESERV. NEAR OLD MARIN	CHEMEHUEVI INDIAN RESERV. NEAR OLD MARIN		ERNS
HAVASU LANDING	91209349	CHEMUEVI INDIAN RESERV. NEAR THE OLD	CHEMUEVI INDIAN RESERV. NEAR THE OLD MARINA		ERNS
HAVASU LANDING	91466569	THREE BUOY HOUSEBOAT HAR. COLORADO RIVER	THREE BUOY HOUSEBOAT HAR. COLORADO RIVER		ERNS
HELENDALE	S102006203	HELENDALE SILVERLAKES STP	NE SILVER LAKES		CA WDS
HESPERIA	S106397393		G / J FOOD MART AT 15515 BEAR VALLEY RD.		CHMIRS
HESPERIA	S109047624		NB 15 JNO OAK HILL		CHMIRS
HESPERIA	2007443262	I 15 EXT 141	I 15 EXT 141		HMIRS
HESPERIA	S102006130	LAS FLORES RANCH	15400 HWY 173		CA WDS
HESPERIA	S109040970		8701 HWY 395 (PILOT TRUCK STOP)		CHMIRS
HESPERIA	S105648509		HWY 395 AND JOSHUA.		CHMIRS

SAN BERNARDINO COUNTY, CA - ORPHAN SUMMARY

City	EDR ID	Site Name	Site Address	Zip	Database(s)
HESPERIA	S105883247		NB 395 AT PHELAN ROAD		CHMIRS
HESPERIA	S105671475		8701 HWY. 395		CHMIRS
HESPERIA	S105667871		US 395 N/O MAIN ST.		CHMIRS
HESPERIA	S107450866		8701 HWY 395		CHMIRS
HESPERIA	S104568354	PILOT CORP	8685 HWY 395	00000	HAZNET
HESPERIA	S106400339		MM 45.7		CHMIRS
HESPERIA	S109039532		48TH BURLINGTON NORTHERN, CAJON SUB-DIVISION		CHMIRS
HESPERIA	S109045031		I AVE AT E AVE		CHMIRS
HESPERIA	S108401153		G AVE AT MAIN ST		CHMIRS
HESPERIA	S109046516		BALDY MESA RD. AT HOLLISTER RD		CHMIRS
HESPERIA	S107451183		BEHIND 10675 HESPERIA RD.		CHMIRS
HESPERIA	9999060651		CAJON SUBDIV, MP 47, MAIN TRAC		HMIRS
HESPERIA	990006075		CAJON SUBDIV, MP 47, MAIN TRAC		HMIRS
HESPERIA	S109045648		CALIENTE RD AT MPM 457.4 MOHAVE SUB DIV		CHMIRS
HESPERIA	S107540840		T/S CHESTNUT NR HESPERIA RD, 2ND	0	CDL
HESPERIA	S109040994		8809 CITY AVENUE		CHMIRS
HESPERIA	8713290	EUCALYPTUS @ "I" ST	EUCALYPTUS @ "I" ST		ERNS
HESPERIA	S108403588		FUENTE AVE NORTH OF MUSCATEL ST.		CHMIRS
HESPERIA	S107537133		9321 GLENDALE ST (BEHIND CARMEL SCH)	0	CDL
HESPERIA	S105256864	HESPERIA SANITARY LANDFILL	5500 HESPERIA DUMP RD		San Bern. Co. Permit, CA WDS
HESPERIA	S105647068		N/B I-15 ABOUT A MILE SOUTH OF OAK HILL		CHMIRS
HESPERIA	S105653132		NB I15 NORTH OF MAIN ST		CHMIRS
HESPERIA	1009619630	15985 JUNIPER ST APT B	15985 JUNIPER ST APT B		US CDL
HESPERIA	S100863962	HESPERIA WATER DISTRICT	1631 LIME	00000	HAZNET
HESPERIA	S109043989		MAIN STREET 250' W/MAPLE		CHMIRS
HESPERIA	S109036103		13522 MAIN STEET		CHMIRS
HESPERIA	S107448553		13165 MAIN ST. WITH A CROSS STREET OF MARIPOSA		CHMIRS
HESPERIA	1009619661	10721 MAPLE ST	10721 MAPLE ST		US CDL
HESPERIA	S105660549		MID CHANNEL, BISFY AREA		CHMIRS
HESPERIA	S106400010		MILE POST 457 ON THE MOJAVE SUBDIVISION		CHMIRS
HESPERIA	S108406203		457.7 MOJAVE SUB-DIVISION		CHMIRS
HESPERIA	S107539465		MUSCATEL, 300 YARDS WEST OF COTTONWOOD	0	CDL
HESPERIA	2005630751	NEAR I-15 OVERPASS &	NEAR I-15 OVERPASS &		ERNS
HESPERIA	8874421	E OF HESPERIA AT MILL PASS RD	E OF HESPERIA AT MILL PASS RD		ERNS
HESPERIA	S107541186		WEST OF DEEP CREEK RD/ROCK SPRINGS RD	0	CDL
HESPERIA	S105674287		OFF RANCHO RD NEAR MP 456.2		CHMIRS
HESPERIA	S106397869		PEACH AT LEMON		CHMIRS
HESPERIA	S109047596		RANCHERO ST. AT FOLWY RD.		CHMIRS
HESPERIA	94463360	SPUR 2	SPUR 2		ERNS
HESPERIA	S105255575	HESPERIA CLASS III LANDFILL	C ST SO OF COMMUNITY		CA WDS
HESPERIA	S109045847		SUNLANA STREET / HONEYSUCKLE STREET		CHMIRS
HESPERIA	S105673415		THE HIVOLT SPUR. @ ESCONDIDO AND WHITEHAVEN		CHMIRS
HESPERIA	S100216324		VACANT LOT		CHMIRS
HESPERIA	S107540980		VACANT LOT (NEXT TO 18181 ORANGE ST	0	CDL
HESPERIA	2004709861	WATER RESOURCES ROAD	WATER RESOURCES ROAD		ERNS
HESPERIA	S107454017		WATER RESOURCES ROAD/ HESPERIA ROAD DOT 26088A		CHMIRS
HESPERIA	S107535213		60 YDS NO OF TAMARISK / COYOTE TRAIL	0	CDL

SAN BERNARDINO COUNTY, CA - ORPHAN SUMMARY

City	EDR ID	Site Name	Site Address	Zip	Database(s)
HESTERIA	S105632946		DON OAKS LUMBER SPRUCE AND SANTA FE AVENUE		CHMIRS
HIGHLAND	S105645517		PB4 (ON CONSTRUCTION SITE)		CHMIRS
HIGHLAND	9999090779		HIGHWAY 10		HMIRS
HIGHLAND	9900011972		HIGHWAY 10		HMIRS
HIGHLAND	S109038181		2990 ABBEY WY		CHMIRS
HIGHLAND	S107537499		ALLEY BEHIND 7811 LANKERSHIM	0	CDL
HIGHLAND	1009619663	26075 BASELINE RD	26075 BASELINE RD		US CDL
HIGHLAND	S106397217		27308 E. BASELINE		CHMIRS
HIGHLAND	S107531937		26030 BASELINE ST, APT 60	0	CDL
HIGHLAND	1009619665	26792 CYPRESS AVE	26792 CYPRESS AVE		US CDL
HIGHLAND	S106392145		DAM FILL, ZONE THREE, 32330 SANTA ANA CANYON ROAD,		CHMIRS
HIGHLAND	S105647264		DELIVERY GATE ENTRANCE		CHMIRS
HIGHLAND	S105647265		IMPERVIOUS BORROW AREA SANTA ANA CANYON ROAD		CHMIRS
HIGHLAND	1009619631	25715 LIME ST	25715 LIME ST		US CDL
HIGHLAND	98010431		PALM AVENUE		HMIRS
HIGHLAND	S105644751		PERVIOUS PITT 32330 SANTA ANA CANYON ROAD		CHMIRS
HIGHLAND	S106391279		S S/W N/E 24, T1N, R 3W, SAN BERNARDINO NATIONAL F		CHMIRS
HIGHLAND	S107535954		7116 SAN FRANCISCO ST (XW/14TH ST)	0	CDL
HIGHLAND	S105656591		SAND CREEK AT 7300 BLOCK OF VICTORIA		CHMIRS
HIGHLAND	S105644032		32330 SANTA ANNA CANYON ROAD 7 OAKS DAM		CHMIRS
HIGHLAND	2005629361	7865 SANTA ANA CANYON RD	7865 SANTA ANA CANYON RD		ERNS
HIGHLAND	S105645453		SEVEN OAKS CONSTRUCTION AREA		CHMIRS
HIGHLAND	S105645452		SEVEN OAKS DAM CONSTRUCTION AREA		CHMIRS
HIGHLAND	S105651316		SEVEN OAKS DAM, 32330 SANTA ANA CANYON RD		CHMIRS
HIGHLAND	S105646101		SEVEN OAKS DAM SANTA ANA CANYON RD		CHMIRS
HIGHLAND	S105652020		SEVEN OAKS DAM - ZONE 3 RIGHT ABUTMENT SIDE		CHMIRS
HIGHLAND	S105637755		SEVEN OAKS DAM		CHMIRS
HIGHLAND	S105644576		ON TOP OF SEVEN OAKS DAM		CHMIRS
HIGHLAND	99646930	VILLA AVE...NORTH OF 13TH ST	VILLA AVE...NORTH OF 13TH ST		ERNS
HINCKLEY	2000524643	INTERSECTION OF CALIFORNIA	INTERSECTION OF CALIFORNIA	0	ERNS
HINKLEY	S103066295	WHITING BROTHERS	26487 HWY 58		LUST, Cortese
HINKLEY	S106398137		ACACIA AND FLOWER		CHMIRS
HINKLEY	S105886694		BNSF TRACK NEAR HARPER LAKE RD.		CHMIRS
HINKLEY	S105650328		HINKLEY COMPRESSOR STATION		CHMIRS
HINKLEY	S105255576	LENWOOD/HINKLEY-LANDFILL	4 MI NW OF BARSTOW		CA WDS
HISPARIA	S105636954		NORTHBOUND I-15 HISPARIA OFF RAMP		CHMIRS
HISPERIA	S109046191		NB I-15 JUST SOUTH OF JOSHUA ST		CHMIRS
HODGE	92030323		MILE POST 13.6		HMIRS
HOLLISTER	2003634548	20328 HIGHWAY 25	20328 HIGHWAY 25		ERNS
IBIS	2000080847		MP 592.3 MAIN ONE TRACK NEEDLE		HMIRS
IBIS	2000534859	SUB: NEEDLES	SUB: NEEDLES	0	ERNS
IRWIN LAKE	S100280324		STATE LANE EAST OF SR-38		CHMIRS
IVAN PAHGHT	97409865	115575 HART RD	115575 HART RD		ERNS
JOHNSON VALLEY	2008433556	HWY 247	HWY 247		HMIRS
JOHNSTON CORNER	S108657808	GREENROCK ILLEGAL DUMP TRENCH	OLD GEORGE'S ROAD, JOHNSON VALLEY		SWF/LF
JOSHUA TREE	8715251	(RP)GENERAL TELEPHONE CO	(RP)GENERAL TELEPHONE CO		ERNS
JOSHUA TREE	S105630732		SR 62 WEST OF CASCADE		CHMIRS

SAN BERNARDINO COUNTY, CA - ORPHAN SUMMARY

City	EDR ID	Site Name	Site Address	Zip	Database(s)
JOSHUA TREE	S105887399		CLOSE TO HANNAH NURSERY OFF OF HWY 62 NORTH		CHMIRS
JOSHUA TREE	1009619633	62475 COVE LN	62475 COVE LN		US CDL
JOSHUA TREE	S105651528		1 MI EAST OF YUCCA MESA RD / HWY 62		CHMIRS
JOSHUA TREE	S103667554	EQUICREDIT	6313 ROCKING CHAIR	00000	HAZNET
JOSHUA TREE	S103639803	JOSHUA BASIN WATER DISTRICT	2000 YD S OF TROLL CANYON RD	00000	HAZNET
JOSHUA TREE	S105887231		SADDLEBACK RD. SOUTH OF ABERDEEN		CHMIRS
JOSHUA TREE	S105658363		SUN FAIR RD NORTH OF OFF HWY		CHMIRS
JOSHUA TREE	1009619634	3255 SUNSET RD	3255 SUNSET RD		US CDL
JOSHUA TREE	S102006197	FIRST NATIONAL LDRO 95-104	61629 TWENTYNINE PALMS HWY		CA WDS
JOSHUA TREE	S106104759	MORONGO BAI SN TRANSIT AUTH	62405 VERBENA RD		CA WDS
JOSHUA TREE	S105689451	QUAIL SPRINGS VILLAGE 97-50020	62154 62294 VERBENA ROAD		CA WDS
KAISER	94070298		CHERRY ST		HMIRS
KAISER	94070297		CHERRY ST		HMIRS
KAISER	94030845		DEPOT ST AT TRACKS		HMIRS
KEENBROOK	S105662302		KEENBROOK RD.		CHMIRS
KELSO	92275079	MP 222.5	MP 222.5		ERNS
KELSO	S106124737	UPRR - KELSO	AFTON CANYON		SLIC
KELSO	A100225912	DESERT WELLS, LOS ANGELES SUB.	KELBAKER RD. & UNION PACIFIC RR TRACKS		AST
KELSO	92260006	LEAVE I-15 AT BAKER, CA LOCATION IS 60 MILES FROM BAKER ON K	LEAVE I-15 AT BAKER, CA LOCATION IS 60 MILES FROM BAKER ON K		ERNS
KELSO	94031067		MP235		HMIRS
KINGBROOK	S105633305		MILEPOST 66 IN KINGBROOK		CHMIRS
LAKE ARROWHEAD	S105697643	RIM OF THE WORLD SCHOOL DIST	27380 HWY 18		HAZNET, San Bern. Co. Permit, CA WDS
LAKE ARROWHEAD	S102825738	RIM OF THE WORLD UNIFIED SCHOO	27614 HWY 18	00000	HAZNET
LAKE ARROWHEAD	S106826254	ARROWHEAD VILLAGE CLEANERS	28200 HWY 189 BDG #N130	0	EMI
LAKE ARROWHEAD	S105256872	WILLOW CREEK WASTEWATER PLANT	PO BOX 789		CA WDS
LAKE ARROWHEAD	S105658350		BRENTWOOD AND SONOMA DRIVE		CHMIRS
LAKE ARROWHEAD	S105670487		325 COTTAGE GROVE		CHMIRS
LAKE ARROWHEAD	S106399216		377 DOLLY VARDEN		CHMIRS
LAKE ARROWHEAD	S105669864		365 GOLDEN DR.		CHMIRS
LAKE ARROWHEAD	S105630868		INT OF PALASADES / HWY 173		CHMIRS
LAKE ARROWHEAD	90168664	LAKE ARROWHEAD	LAKE ARROWHEAD		ERNS
LAKE ARROWHEAD	S105255585	LAKE ARROWHEAD EXEMPTIONS	LAKE ARROWHEAD AREA		CA WDS
LAKE ARROWHEAD	S100926711	1X GRASS VALLEY TREATMENT PLANT	NUMBER ONE PILOT ROCK ROAD	00000	HAZNET
LAKE ARROWHEAD	S106397972		227 OLD TOLE ROAD		CHMIRS
LAKE ARROWHEAD	S105657857	GRASS VALLEY WW TRTMT PL	27000 PILOT ROCK RD		CHMIRS, San Bern. Co. Permit
LAKE ARROWHEAD	S105256871	GRASS VALLEY WASTE WATER	1 PILOT ROCK RD		CA WDS
LAKE ARROWHEAD	S102793845	GRASS VALLEY TREATMENT PLANT	#2 PILOT ROCK RD	00000	HAZNET
LAKE ARROWHEAD	S106398131		1235 PORTILLO LN		CHMIRS
LAKE ARROWHEAD	S105088910	RIM OF THE WORLD SCHOOL DIST	RIM SCHOOLS MAINTENANCE AREA	00000	HAZNET
LAKE ARROWHEAD	S103679954	LAKE ARROWHEAD COMM SER DIST	SPYGLASS ACCESS RD	00000	HAZNET
LAKE ARROWHEAD	S105648038		26968 STATE HWY 189, LOT 5, TRACK 8504		CHMIRS
LAKE HAVASSU / NEEDLE	S106393838		17 MILE RD. AT LAKE HAVASSU, NEAR THE MARINA. NEAR		CHMIRS
LANDERS	S105659315		BURKE RD EAST OF LANDERS LANE		CHMIRS
LANDERS	S104572917	ART AYALA	61128 NAPA RD	00000	HAZNET
LAS VEGAS	S105644919		NIPTON RD 4 MILES EAST OF I-15		CHMIRS

SAN BERNARDINO COUNTY, CA - ORPHAN SUMMARY

City	EDR ID	Site Name	Site Address	Zip	Database(s)
LENWOOD	S105658823		SB 710 AT SOUTH 105		CHMIRS
LOMA LINDA	S109042728		WB 10 JEO TIPPECANOE		CHMIRS
LOMA LINDA	2008425002	25690	25690		HMIRS
LOMA LINDA	90167583	E.B. HWY 10 AT TIPPECANOE EXIT	E.B. HWY 10 AT TIPPECANOE EXIT		ERNS
LOMA LINDA	S103969424	HUD INTOWN PROPERTIES	904 LAURELWOOD DR	00000	HAZNET
LOMA LINDA	S109042460		LOMA LINDA MED 11201 BENTON STREET		CHMIRS
LOMA LINDA	8872923	NR:CREEK W OF ANDERSON DR @ ACADEMY	NR:CREEK W OF ANDERSON DR @ ACADEMY		ERNS
LOMA LINDA	S105639177		NORTH PARKING LOT OF LOMA LINDA VA HOSPITAL		CHMIRS
LOMA LINDA	S105667362		UNIVERSITY AND BARTON RDS		CHMIRS
LOMA LINDA	S102809229	GTE CALIFORNIA	24960 VAN LEUVAN ROAD	00000	HAZNET
LOS ANGELES	94370856	PIER AT TERMINAL ISLAND 221	PIER AT TERMINAL ISLAND 221		ERNS
LUCERNE VALLEY	8874241	3MI N HWY 347	3MI N HWY 347		ERNS
LUCERNE	S100279352		RABBIT SPRING ROAD		CHMIRS
LUCERNE VALLEY	S103341909	WASHN SHOP COIN LNDRY 95-013	32946 HWY 18 - PO BOX 749		CA WDS
LUCERNE VALLEY	S104816326	L G KITCHENS TRANSPORT	HIGHWAY 18/BAKER ROAD		LUST
LUCERNE VALLEY	S105643244		SR 247 WEST OF MP 35		CHMIRS
LUCERNE VALLEY	S106391495		BLACK HAWK MINE OFF OF HWY 247 NEAREST CROSS ST. I		CHMIRS
LUCERNE VALLEY	2004716925	ON CAMP ROCK ROAD	ON CAMP ROCK ROAD		ERNS
LUCERNE VALLEY	S105667225		CAMP ROCK RD AT HWY 18		CHMIRS
LUCERNE VALLEY	S103972896	K & K TRUCK SERVICE	31730 GIBRALTER	00000	HAZNET
LUCERNE VALLEY	8874704	ORCHARD RD 1/4MI S HWY 78	ORCHARD RD 1/4MI S HWY 78		ERNS
LUDLOW	S105631142		I - 40 / CRUCERO ROAD NATIONAL TRAILS HWY		CHMIRS
LUDLOW	S106390404		W/B I- 40 - 4 MILES EAST OF LUDLOW, NEAR MILE MARK		CHMIRS
LUDLOW	2007431917	E/B I-15, 20 S/W OF BAKER	E/B I-15, 20 S/W OF BAKER		HMIRS
LUDLOW	2002023082		I-40		HMIRS
LUDLOW	S105643803		WB I-40 AT MILEMARKER 52		CHMIRS
LUDLOW	2007326708	I40	I40		ERNS
LUDLOW	2002066685		ON INTERSTATE 40 EAST, AT KELB		HMIRS
LUDLOW	S105641079		E/B INTERSTATE 40 7 MILES EAST OF		CHMIRS
LUDLOW	S105666808		NATIONAL TRAILS HWY AT CRUCERO		CHMIRS
LUDLOW	8850859	PISGAH CA MILE POST 706.6 SALTUS CA. MP 648.1 LUDLOW 693.4 B	PISGAH CA MILE POST 706.6 SALTUS CA. MP 648.1 LUDLOW 693.4 B		ERNS
LUDLOW	91230707	WB TRAIN NEAR LUDLOW	WB TRAIN NEAR LUDLOW		ERNS
LUDLOW	99651296	UNKNOWN THIS IS A DRILL	UNKNOWN THIS IS A DRILL		ERNS
LUDLOW NR	88464727	WB I-40 MP 54	WB I-40 MP 54		ERNS
MARINO VALLEY	S102798920	1X MARCH A F BASE BLDG 1213	2990 GABER ST	00000	HAZNET
MCAGCC TWENTYNINE P,	S105693270	MARINE CORPS AIR GROUND COMBAT CENTER 29 PALMS	NE CORNER OF 3RD STREET / BROWN RD.		LUST
MCAGCC TWENTYNINE P,	S105692235	MCAGCC TWENTYNINE PALMS	NE OF 3RD ST. / STURGIS RD.		LUST
MENTONE	S106838187	RETREAD SPECIALTIES	881 WABASH AV	0	EMI
MIRA LOMA	2003130748		RIVERSIDE DRIVE		HMIRS
MOJAVE DESERT	91241768	OFF STATE HWY 247 10 MI NO. OF RABBIT SPRINGS RD	OFF STATE HWY 247 10 MI NO. OF RABBIT SPRINGS RD		ERNS
MONTCLAIR	S105673793		10400 BLOCK OF CENTRAL AVE.		CHMIRS
MONTCLAIR	2003121525		BROOKS ST		HMIRS
MONTCLAIR	S105673099		10120 CENTRAL MONTCLAIR		CHMIRS
MONTCLAIR	S105084197	SHERNOFF,BIDART, DARRAS & DILLON	5607 HAROLD HWY	00000	HAZNET

SAN BERNARDINO COUNTY, CA - ORPHAN SUMMARY

City	EDR ID	Site Name	Site Address	Zip	Database(s)
MONTCLAIR	S106837619	POZZOLANTIC INTL	4855 HUNTINGTON DR	0	EMI
MONTCLAIR	S106105371	PAD AUTO WRECKING	10802 KADOTA AVE B		CA WDS
MONTCLAIR	S106105360	PAD AUTO WRECKNG	10802 KADOTA AVE B		CA WDS
MONTCLAIR	S106105352	P A D AUTO WRECKING INC	10802 N KADOTA ST B		CA WDS
MONTCLAIR	S105668660		LAHABARA SUBDIVISION , MPM 516.9 AT RAMONA AVE		CHMIRS
MONTCLAIR	8873296	K MART	K MART		ERNS
MONTCLAIR	S105884950		MONTAVISTA AVE		CHMIRS
MONTCLAIR	S102794464	1X MONTCLAIR PLAZA	5100 MONTCLAIR PLAZA LANE	00000	HAZNET
MONTCLAIR	S106486913	DODSON BROTHERS	19810 MONTE VISTA AVENUE		SLIC
MONTCLAIR	S105653434		MONTE VISTA AVE, INTERSECTION OF STATE ST MPM 35.0		CHMIRS
MONTCLAIR	S106400248		MONTEVISTA CROSSING		CHMIRS
MONTCLAIR	8714451	NEINS ENGINES	NEINS ENGINES		ERNS
MONTCLAIR	97411840	STATE ST AND CENTRAL WAY	STATE ST AND CENTRAL WAY		ERNS
MONTCLARIE	88464732	MP 516 NR INTERSECTION MONTE VISTA	MP 516 NR INTERSECTION MONTE VISTA		ERNS
MORONGO	S106388954	MORONGO PUMP STATION	10750 MALIBU TRAIL		SLIC
MORONGO VALLEY	S105636146		MORONGO VALLEY PUMP STATION 10750 MALIBU TRAIL		CHMIRS
MORONGO VALLEY	S106397374		49594 TWENTY-NINE PALMS HWY.		CHMIRS
MOUNTAIN PASS	S105629483		SB 15 NORTH OF NIPTON RD		CHMIRS
MOUNTAIN PASS	90030550		I 15 NORTHBOUND		HMIRS
MOUNTAIN PASS	S105643342		I-15 15MI. WEST FROM CA./NV. STATE LINE		CHMIRS
MOUNTAIN PASS	S106393475		SOUTH BOUND I15, 300 YDS WEST OF MOLY CORP ENTRANC		CHMIRS
MOUNTAIN PASS	S105648796		EXCELSIOR MINE RD, 3.5 MILES NORTH OF I-15.		CHMIRS
MOUNTAIN PASS	96517540	IVANPAH VALLEY	IVANPAH VALLEY		ERNS
MOUNTAIN PASS	96474914	C/U MOLY CORP	C/U MOLY CORP		ERNS
MOUNTAIN PASS	S105636920		MOLYCORB CO 66750 BAILEY RD		CHMIRS
MOUNTAIN PASS	S105640805		MOLYCORP		CHMIRS
MOUNTAIN PASS	S105646509		MOLYCORP FACILITY IN MOUNTIAN PASS		CHMIRS
MOUNTAIN PASS	S105640806		MOUNTAIN PASS PLANT		CHMIRS
MOUNTAIN PASS	S105633398		MOUNTAIN PASS MINE SITE		CHMIRS
MOUNTAIN PASS	S105658231		MOUNTAIN PASS FACILITY		CHMIRS
MOUNTAIN PASS	S105634122		MOUNTAIN PASS MINE		CHMIRS
MOUNTAIN PASS	S105644880		NIPTON RD 1 MI SOUTH OF MOLYCORP INDUSTRIAL PLANT		CHMIRS
MOUNTAIN PASS	S105642477		NORTH OF I-15, 12MILES WEST OF NEVADA BORDER		CHMIRS
MOUNTAIN PASS	S105255587	COLOSSEUM GOLD MINE	NO OF MOUNTAN PASS		CA WDS
MOUNTAIN PASS	96517453	RELEASING CONTINUES/GROUNDWATER MAY HAVE BEEN AFFECTED	RELEASING CONTINUES/GROUNDWATER MAY HAVE BEEN AFFECTED		ERNS
MOUNTAIN PASS	96517452	RELEASING CONTINUES/GROUNDWATER MAY HAVE BEEN AFFECTED	RELEASING CONTINUES/GROUNDWATER MAY HAVE BEEN AFFECTED		ERNS
MOUNTAIN PASS	96517451	RELEASING CONTINUES/GROUNDWATER MAY HAVE BEEN AFFECTED	RELEASING CONTINUES/GROUNDWATER MAY HAVE BEEN AFFECTED		ERNS
MOUNTAIN PASS	96517449	RELEASING CONTINUES/GROUNDWATER MAY HAVE BEEN AFFECTED	RELEASING CONTINUES/GROUNDWATER MAY HAVE BEEN AFFECTED		ERNS
MOUNTAIN PASS	96517447	RELEASING CONTINUES/GROUNDWATER MAY HAVE BEEN AFFECTED	RELEASING CONTINUES/GROUNDWATER MAY HAVE BEEN AFFECTED		ERNS
MOUNTAIN PASS	96517446	RELEASING CONTINUES/GROUNDWATER MAY HAVE BEEN AFFECTED	RELEASING CONTINUES/GROUNDWATER MAY HAVE BEEN AFFECTED		ERNS
MOUNTAIN PASS	96517445	RELEASING CONTINUES/GROUNDWATER MAY HAVE BEEN AFFECTED	RELEASING CONTINUES/GROUNDWATER MAY HAVE BEEN AFFECTED		ERNS

SAN BERNARDINO COUNTY, CA - ORPHAN SUMMARY

City	EDR ID	Site Name	Site Address	Zip	Database(s)
MOUNTAIN PASS	96517443	RELEASING CONTINUES/GROUNDWATER MAY HAVE BEEN AFFECTED	RELEASING CONTINUES/GROUNDWATER MAY HAVE BEEN AFFECTED		ERNS
MOUNTCLAIRE	2004731145	MILE POST 517.4	MILE POST 517.4		ERNS
MT BALDY	S105676211		MT. BALDY SKI LIFTS ON MT. BALDY RD.		CHMIRS
MT BALDY	S106399969		BUCKHORN RESTAURANT @ 1952 MT. BALDY RD.		CHMIRS
MT BALDY VILLAGE	S105635574		MT BALDY AREA		CHMIRS
MT PASS	S105643423		MOLYCORP 67750 BAILEY RD		CHMIRS
MTN PASS	S105641474		MOLYCORP FACILITY		CHMIRS
NEAR BARSTOW	S105646728		BARSTOW YARDS, TRACK I 34		CHMIRS
NEAR BARSTOW	S105633275		FORT IRWIN ROAD, 1 MILE NO OF OLD IRWIN ROAD		CHMIRS
NEAR HIGHLAND	S105630024		HIGHLAND SIDING		CHMIRS
NEAR LUDLOW	S105629474		WESTBOUND I-40, MILEPOST 60.		CHMIRS
NEAR NEEDLES	S105638117		INTER 40 EB 1.7 MILES EAST OF WATER ROAD		CHMIRS
NEAR NEEDLESS	S106391538		GOFFS RD APPROX 10 MILES NORTH OF I-40 OFF ROAD IN		CHMIRS
NEAR SAN BERNARDINO	S106391614		T1N R3W S17 SAN BERNARDINO NATIONAL FOREST (NEAR P		CHMIRS
NEAR STATLINE	S106391711		BETWEEN BOOSTER STN 2 / FARMERS WASH BAILEY RD /		CHMIRS
NEAR VICTORVILLE	S105645502		SB I 15, JUST NORTH OF OAK HILL		CHMIRS
NEASR BARSTOWE	S105645658		NB I 15 MP 101.4		CHMIRS
NEEDLES	8722587	"T"ST,1/4 MI. S I-40	"T"ST,1/4 MI. S I-40		ERNS
NEEDLES	S106800803	UNDERGROUND INJECTION	I-40 / MOABI PARK ROAD		CA WDS
NEEDLES	S106800802	GROUNDWATER REMEDIATION FAC.	I-40 / MOABI PARK ROAD		CA WDS
NEEDLES	91205091	I-40, 20 MILES W OF NEEDLES	I-40, 20 MILES W OF NEEDLES	-	ERNS
NEEDLES	S104816335	SAN BERNARDINO CO PARK MOABI	INTERSTATE 40		LUST
NEEDLES	S106400026		WB 40 ON THE WEST BROADWAY OFF RAMP		CHMIRS
NEEDLES	9998111056		INTERSTATE 40		HMIRS
NEEDLES	S102005997	FENNER SAFETY 97-50057	RTE 40 REST AREA		CA WDS
NEEDLES	90466088	MP 621.2 50 MILES WEST OF	MP 621.2 50 MILES WEST OF		ERNS
NEEDLES	2001041101		US 95		HMIRS
NEEDLES	20012296		US 95		HMIRS
NEEDLES	S103678863	PG AND E CO	HIGHWAY 95 11 MI S OF NEEDLES	00000	HAZNET
NEEDLES	S105638185		AM/PM TRUCK STOP EAST BROADWAY EXIT ON I-40		CHMIRS
NEEDLES	2000668817	E ARIZONA (COUNTY: UNKNOWN)	E ARIZONA (COUNTY: UNKNOWN)		ERNS
NEEDLES	97120030		RR AT COLORADO RIVER BRIDGE		HMIRS
NEEDLES	2000531851	BEAL LAKE	BEAL LAKE	0	ERNS
NEEDLES	S105635303		WEST BOUND I 40 MILE POST 92		CHMIRS
NEEDLES	2000668808	BOUND ON COLORADO RIVER	BOUND ON COLORADO RIVER		ERNS
NEEDLES	2006803658	PO BOX 3009	PO BOX 3009		ERNS
NEEDLES	S103866550	NORTHSHORE RV RESORT 97-50082	RR4 BOX 103		CA WDS
NEEDLES	S106153020	WHITING BROS	2402 WEST BROADWAY AVE		LUST
NEEDLES	S106152849	ARCO STATION #6166	2410 WEST BROADWAY AVE		LUST
NEEDLES	S106152848	ARCO STATION #6166	2410 WEST BROADWAY AVE		LUST
NEEDLES	96491316	COMPRESSOR STATION I-40	COMPRESSOR STATION I-40		ERNS
NEEDLES	2000531839	I40 EAST BOUND	I40 EAST BOUND	0	ERNS
NEEDLES	S105633320		EASTBOUND I-40 ON THE 95 SOUTHBOUND ON RAMP		CHMIRS
NEEDLES	S105631512		EASTBOUND I 40 MILESPOST 90+91		CHMIRS
NEEDLES	S105630658		EASTBOUND I 40 2 MILES WEST OF NEEDLES		CHMIRS
NEEDLES	S105651636		EASTBOUND 40 WEST OF PARK MOABI ROAD		CHMIRS

SAN BERNARDINO COUNTY, CA - ORPHAN SUMMARY

City	EDR ID	Site Name	Site Address	Zip	Database(s)
NEEDLES	2007324395	200-300 FEET AWAY FORM THE TRACKS	200-300 FEET AWAY FORM THE TRACKS		ERNS
NEEDLES	S106388961	FORMER GRIGGS AND SON	1705 WEST FRONT STREET		SLIC
NEEDLES	S106153006	UNOCAL STATION	1705 FRONT STREET		LUST
NEEDLES	S105637136		GREAT WESTERN TRUCK STOP 211 BALBOA		CHMIRS
NEEDLES	92261064	HAVASU NATIONAL WILDLIFE REFUGE/P.O. BOX 3009	HAVASU NATIONAL WILDLIFE REFUGE/P.O. BOX 3009		ERNS
NEEDLES	S105025192	NEEDLES WMF 97-050	S. HWY 95		Cortese
NEEDLES	S105647153		EB I-40 JWO KEL BAKER RD		CHMIRS
NEEDLES	S105636165		WB I-40 AT NEEDLES INSPECTION STATION		CHMIRS
NEEDLES	91010173		I-40		HMIRS
NEEDLES	2000120690		I-40		HMIRS
NEEDLES	S106104757	NEEDLES REDI-MIX	#1 ICE HOUSE ROAD		CA WDS
NEEDLES	S105645960		WB-140, MILE MARKER 149		CHMIRS
NEEDLES	2006804725	MILE MARKER 37	MILE MARKER 37		ERNS
NEEDLES	92260005	22 MILES WEST OF NEEDLES ON I-40. 7 MI S OF I-40 NEAR WARD V	22 MILES WEST OF NEEDLES ON I-40. 7 MI S OF I-40 NEAR WARD V		ERNS
NEEDLES	S105025190	CAL TRAN ESSEX MAINTENANC	NATIONAL TRAILS HWY 1/2 M		Cortese
NEEDLES	98446706	NEAR I-40 OVERPASS	NEAR I-40 OVERPASS		ERNS
NEEDLES	S106484167	AT & SF - NEEDLES RAILYARD	NEEDLES RAILYARD		SLIC
NEEDLES	S105655254		NEEDLES INSPECTION STATION W/B I-40		CHMIRS
NEEDLES	91236818	NEEDLES AGRICULTURE STATION ON I-40	NEEDLES AGRICULTURE STATION ON I-40		ERNS
NEEDLES	S102006050	RAINBO BEACH RESORT 97-50034	3520 NEEDLES HWY		CA WDS
NEEDLES	S106203464	SCG- N. NEEDLES COMP 94-070	4500 OLD RIVER ROAD		CA WDS
NEEDLES	93468173	PIPELINE MILEPOST 202.9	PIPELINE MILEPOST 202.9		ERNS
NEEDLES	93337485	PIPELINE MILEPOST 202.9	PIPELINE MILEPOST 202.9		ERNS
NEEDLES	S102006239	SO NEEDLES COMP STA 91-020	11 MI SOUTH OF HWY 95		CA WDS
NEEDLES	S105645592		TOPOCK COMPRESSOR STATION		CHMIRS
NEEDLES	S106391507		TOPOCK COMPRESSOR STATION I-40, 16 MI. SE OF NEEDL		CHMIRS
NEEDLES	2006794989	TOPOCK COMPRESSOR STATION	TOPOCK COMPRESSOR STATION		ERNS
NEEDLES	S105670293		TRIBAL COMMUNITY, FORT MOJAVE, IN NEEDLES		CHMIRS
NEEDLES	S105025193	NEEDLES REFUSE DISPOSAL S	VIDAL JUNCTION RD 2 MI S.		Cortese
NEEDLES	2002082299		I-40 W/B, 211 BALBOA ST BROADW		HMIRS
NEEDLES (NEAR)	S105635135		EB I-40 MP 94		CHMIRS
NEEDLES (NR)	8873038	I-40 @ MT SPRINGS OV-PASS/25MI W *87	I-40 @ MT SPRINGS OV-PASS/25MI W *87		ERNS
NEEDLES (NR)	92265988	15 MI DUE W OF NEEDLES, WARD VALLEY	15 MI DUE W OF NEEDLES, WARD VALLEY		ERNS
NEEDLES (NR)	90179269	WB I-40 AT THE THINNER REST AREA	WB I-40 AT THE THINNER REST AREA		ERNS
NEEDLES (NR)	91218760	LAKE HAVASU MARINA	LAKE HAVASU MARINA		ERNS
NEW BURY SPRINGS	S105631837		CENTER DIVIDER I -40 1 MILE WEST OF FT KATIE		CHMIRS
NEWBERRY	S105255584	DESERT OASIS SAFETY RDSIDE RES	I-40 E/O NEWBERRY		CA WDS
NEWBERRY SPRINGS	S109044571		EB 40 AT MM 16		CHMIRS
NEWBERRY SPRINGS	S105255577	NEWBERRY-CLASS III LANDFILL	HWY 40		CA WDS
NEWBERRY SPRINGS	S109045877		WB 40, WEST OF CADY, MP 23.33		CHMIRS
NEWBERRY SPRINGS	S105025206	FORT CADY MINE	T7 8N R5 6E		Cortese
NEWBERRY SPRINGS	1009619637	52875 BEDFORD RD	52875 BEDFORD RD		US CDL
NEWBERRY SPRINGS	S105255595	FORT CADY BORATE	PO BOX 100		CA WDS
NEWBERRY SPRINGS	S106571443	NEWBERRY COMPRESSOR STATION	28901 FT CADY RD		CA WDS
NEWBERRY SPRINGS	92467842	CALTRANS GRAVEL PIT NEAR AUTUMN LEAF RD	CALTRANS GRAVEL PIT NEAR AUTUMN LEAF RD		ERNS

SAN BERNARDINO COUNTY, CA - ORPHAN SUMMARY

City	EDR ID	Site Name	Site Address	Zip	Database(s)
NEWBERRY SPRINGS	92270194	CALTRANS GRAVEL PIT NEAR AUTUMN LEAF RD	CALTRANS GRAVEL PIT NEAR AUTUMN LEAF RD		ERNS
NEWBERRY SPRINGS	S100279336		CENTER DIVIDER I-40 / HECTOR RD		CHMIRS
NEWBERRY SPRINGS	2005616202	FORT KADY RD	FORT KADY RD		ERNS
NEWBERRY SPRINGS	A100226061	HECTOR MINE	27575 EAST HECTOR RD.		AST
NEWBERRY SPRINGS	S105884167		3 MILES SOUTH OF I-40 ON FORT CADY RD.		CHMIRS
NEWBERRY SPRINGS	92467838	1.5 MILES SOUTH OF NATIONAL TRAILS HWY	1.5 MILES SOUTH OF NATIONAL TRAILS HWY		ERNS
NEWBERRY SPRINGS	92270123	1.5 MILES SOUTH OF NATIONAL TRAILS HWY	1.5 MILES SOUTH OF NATIONAL TRAILS HWY		ERNS
NEWBERRY SPRINGS	2004001279		I-40 MM 22 WESTBOUND		HMIRS
NEWBERRY SPRINGS	92467833	OFF NATIONAL TRAILS HWY 1 MILE SOUTH ON ATHOL	OFF NATIONAL TRAILS HWY 1 MILE SOUTH ON ATHOL		ERNS
NEWBERRY SPRINGS	99646966	I-40 WESTBOUND LANE 11MI EAST OF DAGGETT	I-40 WESTBOUND LANE 11MI EAST OF DAGGETT		ERNS
NEWBERRY SPRINGS	S105256862	NEWBERRY SANITARY LANDFILL	43600 YUKON RD		CA WDS
NEWBERRY SPRINGS (NR	8862703	I-40, E. OF HECTOR	I-40, E. OF HECTOR		ERNS
NEWBERRY/BARSTOW	S109044703		MPM 722 SAN BERNARDINO SUBDIVISION, 23 MILES EAST		CHMIRS
NEWBURY SPRINGS	S107534220		4530 TONOPAH	0	CDL
NILAND	98435012	MP 653 SUBDIVISION: YUMA	MP 653 SUBDIVISION: YUMA		ERNS
NIPTON	S106391722		WASTE WATER PIPELINE NEAR BOOSTER STATION #1, PRIV		CHMIRS
NIPTON (CLOSEST CITY)	S106390729		IVANPAH VALLEY DRY LAKE BED (12 MI. FROM MOLYCORP		CHMIRS
NIPTON (NEAREST TOWN	S102809733	MORNING STAR MINE	T 15 N R 14 E 5BBM	00000	HAZNET
NORTON	S103669439	MATICH CORP	6TH STREET, BLDG 705	00000	HAZNET
NOT APPLICABLE	1007443892	HAVASU LANDING DISPOSAL SITE NO 1	HAVASU LAKE ROAD		ODI
NR. BARSTOW	8721801	SEC28,T7N,R3E	SEC28,T7N,R3E		ERNS
NR. HESPERIA	8717149	1 MI S. RANCHERO ON MAPLE	1 MI S. RANCHERO ON MAPLE		ERNS
NR. VICTORVILLE	8722047	NB: HWY 15/S. OF BOULDER CROSSING	NB: HWY 15/S. OF BOULDER CROSSING		ERNS
OAK HILL	S105630108		SB I-15 3/10 MI NORTH OF OAK HILL RD		CHMIRS
OAKHILLS	S107538098		COLERIDGE / LANTRY	0	CDL
OAKHILLS	S107537610		AT MARIPOSA / COLERIDGE	0	CDL
ONTARINO	8874366	TROPICAL SPAS AND WATERFALLS	TROPICAL SPAS AND WATERFALLS		ERNS
ONTARIO	S103679026	CBS LINES INC	I10 / CORNER OF MILLIKEN	00000	HAZNET
ONTARIO	S104571087	WESTERN METAL	4TH ST / ETIWANDA	00000	HAZNET
ONTARIO	S104570504	MBRUENGER	I-10 / MILLICAN RD	00000	HAZNET
ONTARIO	96486808	04/10/1996	04/10/1996		ERNS
ONTARIO	96493199	05/28/1996	05/28/1996		ERNS
ONTARIO	S100279829		E/B 1-10 2/10 MI WEST ETIWANDA AVENUE		CHMIRS
ONTARIO	S109046127		WB 10 JWO HAVEN		CHMIRS
ONTARIO	S105652073		WB 10 E/HAVEN		CHMIRS
ONTARIO	S107451641		E/B 10 AT ETIWANDA		CHMIRS
ONTARIO	S105671448		SB 15 NORTH OF JURUPA, ONTARIO		CHMIRS
ONTARIO	S105676965		SB 15 S/O I 10		CHMIRS
ONTARIO	S106394171		WB 160 AT ARCHIBALD OFF RAMP TO 1425 SOUTH BONDVIE		CHMIRS
ONTARIO	S106832133	GTE CALIFORNIA	207 / 211 W 'D' ST	0	EMI
ONTARIO	S107452680		MP 37.68 ON THE LOS ANGELES SUBDIVISION, NEAR STAT		CHMIRS
ONTARIO	S105651382		MP 38.1, 100 FEET WEST OF GROVE AVE.		CHMIRS
ONTARIO	S108402796		MM 520.7 ON THE ALHAMBRA SUBDIVISION		CHMIRS
ONTARIO	S109046379		MP 525 OF THE ALHAMBRA SUB-DIVISION		CHMIRS
ONTARIO	S109047123		MP 525 OF THE ALHAMBRA SUB-DIVISION		CHMIRS
ONTARIO	S105886114		EB 60 EAST OF HAVEN		CHMIRS

SAN BERNARDINO COUNTY, CA - ORPHAN SUMMARY

City	EDR ID	Site Name	Site Address	Zip	Database(s)
ONTARIO	S100278924		SR 60 BTWN CAMPUS / GROVE		CHMIRS
ONTARIO	9408036549		HWY 60 EASTBOUND		HMIRS
ONTARIO	9408036548		HWY 60 EASTBOUND		HMIRS
ONTARIO	9408036547		HWY 60 EASTBOUND		HMIRS
ONTARIO	S105642046		IN A VACANT FIELD AT ETIWANDA / SANTA ANA		CHMIRS
ONTARIO	S107537447		ABAN PROP BOUNDED BY 13100 S BAKER ST	0	CDL
ONTARIO	90173707	1923 EAST ADION	1923 EAST ADION		ERNS
ONTARIO	90183048	1923 EAST ADION	1923 EAST ADION		ERNS
ONTARIO	90182076	1923 EAST ADION	1923 EAST ADION		ERNS
ONTARIO	90465741	1923 EAST ADION	1923 EAST ADION		ERNS
ONTARIO	S106800889	JACK B KELLEY ONTARIO TERMINAL	5705 E AIRPORT DR STE B		San Bern. Co. Permit, CA WDS
ONTARIO	S106105351	FMC AIRPORT SERVICES	2900 E AIRPORT DR STE 1002		CA WDS
ONTARIO	94366205	EAST AIRPORT ROAD AT HAVEN/NEAR THE END OF THE RUNWAY	EAST AIRPORT ROAD AT HAVEN/NEAR THE END OF THE RUNWAY		ERNS
ONTARIO	S108402594		AIRPORT AT WANNEMAKER		CHMIRS
ONTARIO	S105883879		525.4 ALHAMBRA SUB		CHMIRS
ONTARIO	S108402465		ALHAMBRA SUBDIVISION, MP 526, MILLIKEN AVE. NEAR G		CHMIRS
ONTARIO	S107451065		ALONG EASTBOUND SR60, EAST OF THE VINEYARD EXIT.		CHMIRS
ONTARIO	S105655583		SR60 AND MOUNTAIN AVE		CHMIRS
ONTARIO	S105677237		1590 S. ARCHIBALD - EMERY WORLDWIDE		CHMIRS
ONTARIO	S107451099		ARCHIBALD AT I-10 FWY		CHMIRS
ONTARIO	S109042616		ARCO STATION, 911 NORTH MILLIKEN AVENUE		CHMIRS
ONTARIO	S105646992		I-60 AT EUCLID - MOUNTAIN AVE NORTH OF I-60		CHMIRS
ONTARIO	S105663247		I10 AT MILLIKEN ROAD		CHMIRS
ONTARIO	S105630115		ATAWANDA / INLAND EMPIRE		CHMIRS
ONTARIO	S106484177	GENERAL ELECTRIC CO - JET ENGINE TEST CELL FACILIT	2264 AVION ST E		SLIC
ONTARIO	2007430154	1801 AVION	1801 AVION		HMIRS
ONTARIO	S105654745		BASIN SUBDIVISION, MPM 519.2		CHMIRS
ONTARIO	S105651982		BEHINE 304 S. LAUREL		CHMIRS
ONTARIO	S105654813		948 W. BELMONT		CHMIRS
ONTARIO	S109047955		BETWEEN MOUNTAIN AND MAGNOLIA AVE MPM 36.7 LOS ANG		CHMIRS
ONTARIO	S109042679		BETWEEN S. VINTAGE AND CHAMPAIGN		CHMIRS
ONTARIO	98438952	BETWEEN SULTANA ST & CAMPUS ST	BETWEEN SULTANA ST & CAMPUS ST		ERNS
ONTARIO	S100279520		3900 BLK E. MISSION		CHMIRS
ONTARIO	S109041042		900 BLOCK OF W. FLORA		CHMIRS
ONTARIO	S109035363		1000 BLOCK OF E I STREET.		CHMIRS
ONTARIO	S109038221		300 BLOCK OF E. EMPORIUM		CHMIRS
ONTARIO	S105884484		1000 BLOCK OF EAST I STREET		CHMIRS
ONTARIO	S105654808		600 BLOCK OF EAST 5TH STREET		CHMIRS
ONTARIO	S105653922		2800 BLOCK OF AIRPORT DR		CHMIRS
ONTARIO	S105670517		1200 BLOCK OF N. EL DORADO BLVD.		CHMIRS
ONTARIO	S105670020		1900 BLOCK OF SOUTH CAMPUS		CHMIRS
ONTARIO	S108405725		600 BLOCK SO. CUCUMONGA AVENUE		CHMIRS
ONTARIO	S107533061		3400 BLOCK OF CHINO AVENUE	0	CDL
ONTARIO	S109042573		BON VEIW AT ONTARIO BLVD		CHMIRS
ONTARIO	S105886880		BON VIEW STREET		CHMIRS

SAN BERNARDINO COUNTY, CA - ORPHAN SUMMARY

City	EDR ID	Site Name	Site Address	Zip	Database(s)
ONTARIO	S106105270	INLAND POWDER COATING CORP	1656 S BON VIEW AVE UNIT F		CA WDS
ONTARIO	2002629964	BON VIEW STREET	BON VIEW STREET	0	ERNS
ONTARIO	S107451293		BOND VIEW AVE @ E. HOLT		CHMIRS
ONTARIO	8874215	E BOUND SAN BERNARDINO FWY & 4TH ST	E BOUND SAN BERNARDINO FWY & 4TH ST		ERNS
ONTARIO	S105671449		SOUTH BOUND ON I-15/ JURUPA ST		CHMIRS
ONTARIO	S108402151		WEST BOUND INTERSTATE 10 AT THE TRANSITION TO INTE		CHMIRS
ONTARIO	S105662718		1043 W. BROOK ST.		CHMIRS
ONTARIO	S106105363	PREMIERE PALLET CO	2830 E BROOKSIDE RD 40E		CA WDS
ONTARIO	S109042965		BULK JET A FUEL UST STORAGE FACILITY @ 495 S HELLM		CHMIRS
ONTARIO	S100280451		S. BURGANDY AT PHILADELPHIA		CHMIRS
ONTARIO	S109046254		CAMPUS AVE AND MAIN ST		CHMIRS
ONTARIO	S105653143		SOUTH CAMPUS MPM 38.2		CHMIRS
ONTARIO	S105676370		CAMPUS AVE NEAR EMPORIA		CHMIRS
ONTARIO	S105668274		CAMPUS DRIVE		CHMIRS
ONTARIO	S107451376		CAMPUS BLVD		CHMIRS
ONTARIO	8874592	CAPRI MOTEL RM 219 12178 HOLT BLVD	CAPRI MOTEL RM 219 12178 HOLT BLVD		ERNS
ONTARIO	S107533987		428 E CARLTON ST, BACK ALLEY/TRAILER	0	CDL
ONTARIO	S106571513	TILLEMA & VANDER MEULEN DAIRY	14761 CARPENTER		CA WDS
ONTARIO	S107537995		CARPENTER 100 YDS S OF MERRILL	0	CDL
ONTARIO	S107538042		CHINO AVE, BETW WALKER / ARCHIBALD	0	CDL
ONTARIO	S107451451		CLEVELAND AT EDISON		CHMIRS
ONTARIO	S107538083		CLEVELAND ST, SOUTH OF EDISON AVE	0	CDL
ONTARIO	S107538081		CLEVELAND ST (SEE CLUE)	0	CDL
ONTARIO	S107538085		CLEVELAND, NORTH OF EUCALYPTUS	0	CDL
ONTARIO	S107538101		COMFORT INN, 2301 S EUCLID, #226	0	CDL
ONTARIO	S105662053		CORNER OF ORANGE AND PLAZA SERENA		CHMIRS
ONTARIO	S105631754		CUCAMONGA AND MATELAND		CHMIRS
ONTARIO	S107450815		81846 N. DEL NORTE		CHMIRS
ONTARIO	S107538296		DIRT RD NEAR ARCHIBALD / REMINGTON	0	CDL
ONTARIO	S105883384		1555 S. DUPONT UNIT C		CHMIRS
ONTARIO	2008438327	3140 E.JURUPA AVE	3140 E.JURUPA AVE		HMIRS
ONTARIO	S105676000		I-10 EAST BOUND WEST OF 4TH STREET		CHMIRS
ONTARIO	98451718	I60 EAST OFF GROVE AVE ON THE EXIT RAMP	I60 EAST OFF GROVE AVE ON THE EXIT RAMP		ERNS
ONTARIO	S105651567		EASTBOUND SR60 EAST OF VINEYARD		CHMIRS
ONTARIO	S105635363		EASTBOUND I-80, 240' WEST OF GROVE AVE		CHMIRS
ONTARIO	S105634875		EASTBOUND 60, EAST OF GROVE AVE.		CHMIRS
ONTARIO	S106396491		EASTBOUND I10 ON THE 4TH ST. OFF RAMP		CHMIRS
ONTARIO	S105676146		I-10 EB EAST OF THE I-15 FWY		CHMIRS
ONTARIO	8715230	EBI-210 NR SAN DIMAS AVE	EBI-210 NR SAN DIMAS AVE		ERNS
ONTARIO	S106400913		EDISON AVE AND CLEVELAND STREET		CHMIRS
ONTARIO	S108401323		EDISON AT CLEVELAND		CHMIRS
ONTARIO	S107538422		EDISON, 1/2 MI W OF ARCHIBALD	0	CDL
ONTARIO	S105670467		1200 NORTH EL DORADO IN ALLEYWAY		CHMIRS
ONTARIO	91233643	ENGINE MAINTENANCE CTR 1923 EAST AVION STREET	ENGINE MAINTENANCE CTR 1923 EAST AVION STREET		ERNS
ONTARIO	91466332	ENGINE MAINTENANCE CTR 1923 EAST AVION S	ENGINE MAINTENANCE CTR 1923 EAST AVION S		ERNS
ONTARIO	91202495	ENGINE MAINTENANCE CTR 1923 EAST AVION ST.	ENGINE MAINTENANCE CTR 1923 EAST AVION ST.		ERNS

SAN BERNARDINO COUNTY, CA - ORPHAN SUMMARY

City	EDR ID	Site Name	Site Address	Zip	Database(s)
ONTARIO	91204264	ENGINE MAINTENANCE CTR 1923 EAST AVION ST.	ENGINE MAINTENANCE CTR 1923 EAST AVION ST.		ERNS
ONTARIO	91219243	ENGINE MAINTENANCE CTR 1923 EAST AVION ST.	ENGINE MAINTENANCE CTR 1923 EAST AVION ST.		ERNS
ONTARIO	9900015683		EON		HMIRS
ONTARIO	S105645713		ETIWANDA / JURUPA CROSS STREETS		CHMIRS
ONTARIO	94081851		1000 SOUTH ETIWANDA		HMIRS
ONTARIO	S108403686		NB ETIWANDA ONRAMP TO WB I-10		CHMIRS
ONTARIO	S104156093	MOUNTAIN VIEW DAIRY	10084 EUCALYPTUS		CA WDS
ONTARIO	S107538467		EUCALYPTUS ST/SUMNER ST	0	CDL
ONTARIO	S105644809		631 EAST FAIRFIELD		CHMIRS
ONTARIO	S105636283		FEDCO WAREHOUSE 2534 ARCHABALD AVE		CHMIRS
ONTARIO	S109038228		300 FEET EAST MILLCREEK RD, WEST OF MILLKEN		CHMIRS
ONTARIO	S106105317	INLAND VALLEY DAILY BULLITIN	2041 EAST FOURTH STREET		CA WDS
ONTARIO	S105636815		FRANCES ST AND PARCO RD		CHMIRS
ONTARIO	S106398856		FRANCIS AT VINEYARD		CHMIRS
ONTARIO	S106105350	USF LOGISTICS	1521 E FRANCIS ST B		CA WDS
ONTARIO	S105675929		FRANCIS ST AT ETIWANDA ST.		CHMIRS
ONTARIO	S107533328		3652 FRANCIS ST	0	CDL
ONTARIO	S107538398		EAST FRANCIS/W OF CAMPUS/400-500 BLK	0	CDL
ONTARIO	S105642742		FRONT OF 4265 EAST GUASTI		CHMIRS
ONTARIO	S107451882		GATE 702		CHMIRS
ONTARIO	S105633096		4265 EAST GLOUCESTER RD		CHMIRS
ONTARIO	94415680	4265 EAST GLOUCESTER RD.	4265 EAST GLOUCESTER RD.		ERNS
ONTARIO	S109044945		GROVE AVE. SOUTH OF 6TH ST.		CHMIRS
ONTARIO	S107451914		GROVE ST. AT 6TH ST.		CHMIRS
ONTARIO	S107450625		6TH AT GROVE		CHMIRS
ONTARIO	S107527435		1150 N GROVE AVE, CALIFORNIA INN MOTEL	0	CDL
ONTARIO	S106391932		GUASCI / MILLIKEN AVENUE SPRR CROSSING (DOT 7465		CHMIRS
ONTARIO	S109047418		GUASTI ROAD AND MILLIKEN AVE		CHMIRS
ONTARIO	S105643324		4325 EAST GUASTI RD (TRUCK STOP)		CHMIRS
ONTARIO	S105677606		GUASTI RD. AT SEQUOIA AVE		CHMIRS
ONTARIO	S105653277		HAVEN AVE., CROSS OF RIVERSIDE DRIVE		CHMIRS
ONTARIO	S108402523		HAVEN AVE AND 60 FREEWAY.		CHMIRS
ONTARIO	S106486963	LERMER PACKAGING CORPORATION	1700 HELLAM AVENUE S		SLIC
ONTARIO	2006802271	495 S HELLMAN AVENUE	495 S HELLMAN AVENUE		ERNS
ONTARIO	S106397083		301 S. HELLMAN		CHMIRS
ONTARIO	S105025359	G AND M OIL SS #09	1065 HOLT AVE		Cortese
ONTARIO	S105883744		1150 HOLT BLVD		CHMIRS
ONTARIO	S105884657		HOLT AVE AND VINE ST		CHMIRS
ONTARIO	S105665951		1647 EAST HOLT (DEPT OF HEALTH BLDG)		CHMIRS
ONTARIO	S102798935	1X BLACKGOLD III	1194 HOLT	00000	HAZNET
ONTARIO	8873484	ST HWY 60 BETWEEN TAMPAS & GROVE	ST HWY 60 BETWEEN TAMPAS & GROVE		ERNS
ONTARIO	S105883918		EB HWY 60 EAST OF ETAWADA		CHMIRS
ONTARIO	S105663274		EB HWY 60 JUST BEFORE MILLIKEN AVE		CHMIRS
ONTARIO	90188217	E/B HWY 60 TRANSITION TO N/B I-15	E/B HWY 60 TRANSITION TO N/B I-15		ERNS
ONTARIO	S105649183		WB I-10 WEST OF 6TH ST.		CHMIRS
ONTARIO	S108403301		WB I-10 WEST OF 4TH ST.		CHMIRS
ONTARIO	8872928	EB I-10/4TH ST. EXIT	EB I-10/4TH ST. EXIT		ERNS

SAN BERNARDINO COUNTY, CA - ORPHAN SUMMARY

City	EDR ID	Site Name	Site Address	Zip	Database(s)
ONTARIO	S107451711		EB I-60 JUST EAST OF VINEYARD		CHMIRS
ONTARIO	S105648769		EB I10 UNDER I15 ON RIGHT SHOLDER		CHMIRS
ONTARIO	S108406756		EB I10 JUST W OF MILLIKEN		CHMIRS
ONTARIO	S105676963		SB I15, SOUTH OF THE I10		CHMIRS
ONTARIO	S106839796	SOUTHERN PACIFIC PIPE LINES PR	IMPERIAL/EMPORIA	0	EMI
ONTARIO	S100280035		INLAND EMPIRE BL 1/4MI OF MILLIKED		CHMIRS
ONTARIO	S103995215	WE R DRAYAGE	INLAND EMPIRE / ARCHIBALD WB ONRAMP I10	00000	HAZNET
ONTARIO	S105638388		INSIDE VEHICLE 1300 EAST HOLT		CHMIRS
ONTARIO	S105630822		INT 10 FROM VINEYARD ON RAMP TO MILLIKEN		CHMIRS
ONTARIO	S107452162		INT. OF MOUNTAIN / BROOKS ST (1 BLOCK S OF HOLT)		CHMIRS
ONTARIO	S109048030		INTERSECTION OF INLAND EMPIRE BLVD AND VINEYARD AV		CHMIRS
ONTARIO	S105649417		INTERSECTION OF NB EUCLID AND LA DENEY		CHMIRS
ONTARIO	91240365	E JOURUPA AT MILLIKEN ST	E JOURUPA AT MILLIKEN ST		ERNS
ONTARIO	2008430989	JURAPA AVE. AND SARAH PL.	JURAPA AVE. AND SARAH PL.		HMIRS
ONTARIO	2002630353	3121 E. JURPA ST	3121 E. JURPA ST	0	ERNS
ONTARIO	2008428490	3140 E JURUPA AVE	3140 E JURUPA AVE		HMIRS
ONTARIO	2008427912	3140 E. JURUPA AVE	3140 E. JURUPA AVE		HMIRS
ONTARIO	2008427483	3140 E. JURUPA AVE	3140 E. JURUPA AVE		HMIRS
ONTARIO	2008425448	3140 E. JURUPA AVENUE	3140 E. JURUPA AVENUE		HMIRS
ONTARIO	2008425622	3140 E. JURUPA AVENUE	3140 E. JURUPA AVENUE		HMIRS
ONTARIO	2008425211	3140 E. JURUPA AVE	3140 E. JURUPA AVE		HMIRS
ONTARIO	2008425194	3140 E. JURUPA AVENUE	3140 E. JURUPA AVENUE		HMIRS
ONTARIO	2008425018	3140 E. JURUPA AVENUE	3140 E. JURUPA AVENUE		HMIRS
ONTARIO	2005706829	3121 E JURUPA	3121 E JURUPA		HMIRS
ONTARIO	2008437265	3140 E. JURUPA AVE	3140 E. JURUPA AVE		HMIRS
ONTARIO	2008438249	3140 E. JURUPA AVE	3140 E. JURUPA AVE		HMIRS
ONTARIO	2008437331	3140 E. JURUPA AVE	3140 E. JURUPA AVE		HMIRS
ONTARIO	2008439664	3140 E JURUPA AVE	3140 E JURUPA AVE		HMIRS
ONTARIO	2008442652	3140 E. JURUPA AVE	3140 E. JURUPA AVE		HMIRS
ONTARIO	2008442455	3140 E JURUPA AVE	3140 E JURUPA AVE		HMIRS
ONTARIO	2008443048	3140 E. JURUPA AVE	3140 E. JURUPA AVE		HMIRS
ONTARIO	2008443046	3140 E. JURUPA AVE	3140 E. JURUPA AVE		HMIRS
ONTARIO	2008441108	3140 E. JURUPA AVE	3140 E. JURUPA AVE		HMIRS
ONTARIO	2008440345	3140 E. JURUPA AVE	3140 E. JURUPA AVE		HMIRS
ONTARIO	2008437820	3140 E. JURUPA AVE	3140 E. JURUPA AVE		HMIRS
ONTARIO	2008437770	3140 E. JURUPA AVE	3140 E. JURUPA AVE		HMIRS
ONTARIO	2008435642	3140 E. JURUPA AVE	3140 E. JURUPA AVE		HMIRS
ONTARIO	2008435754	3140 E. JURUPA AVE	3140 E. JURUPA AVE		HMIRS
ONTARIO	2008435743	3140 E. JURUPA AVE	3140 E. JURUPA AVE		HMIRS
ONTARIO	2008432972	3140 E. JURUPA AVE	3140 E. JURUPA AVE		HMIRS
ONTARIO	2008431879	3140 E JURUPA AVE	3140 E JURUPA AVE		HMIRS
ONTARIO	2008430138	3140 E JURUPA AVE	3140 E JURUPA AVE		HMIRS
ONTARIO	2008430093	3140 E JURUPA AVE	3140 E JURUPA AVE		HMIRS
ONTARIO	2008429233	3140 E JURUPA AVE	3140 E JURUPA AVE		HMIRS
ONTARIO	2008429231	3140 E JURUPA AVE	3140 E JURUPA AVE		HMIRS
ONTARIO	2008429719	3140 E JURUPA AVE	3140 E JURUPA AVE		HMIRS
ONTARIO	2005705891	3140 E JURUPA AVE	3140 E JURUPA AVE		HMIRS

SAN BERNARDINO COUNTY, CA - ORPHAN SUMMARY

City	EDR ID	Site Name	Site Address	Zip	Database(s)
ONTARIO	2005700828	3140 E JURUPA AVE	3140 E JURUPA AVE		HMIRS
ONTARIO	2005710900	3140 E JURUPA ONTARIO AIRPORT	3140 E JURUPA ONTARIO AIRPORT		HMIRS
ONTARIO	2005702632	3140 E. JURUPA AVE	3140 E. JURUPA AVE		HMIRS
ONTARIO	S109038379		3121 EAST JURUPA STREET ONTARIO AIRPORT		CHMIRS
ONTARIO	2007438243	3140 E JURUPA AVE	3140 E JURUPA AVE		HMIRS
ONTARIO	2007436831	3140 E JURUPA AVE	3140 E JURUPA AVE		HMIRS
ONTARIO	2007436830	3140 E JURUPA AVE	3140 E JURUPA AVE		HMIRS
ONTARIO	2007442144	3140 EAST JURUPA AVENUE	3140 EAST JURUPA AVENUE		HMIRS
ONTARIO	2007442771	3140 E. JURUPA AVE	3140 E. JURUPA AVE		HMIRS
ONTARIO	2007437990	3140 E. JURUPA AVE	3140 E. JURUPA AVE		HMIRS
ONTARIO	2007437985	3140 E JURUPA AVE	3140 E JURUPA AVE		HMIRS
ONTARIO	2007437902	3140 E JURUPA AVE	3140 E JURUPA AVE		HMIRS
ONTARIO	2007437872	3140 E JURUPA AVE	3140 E JURUPA AVE		HMIRS
ONTARIO	2007437836	3140 E. JURUPA AVENUE	3140 E. JURUPA AVENUE		HMIRS
ONTARIO	2007442018	3140 EAST JURUPA AVENUE	3140 EAST JURUPA AVENUE		HMIRS
ONTARIO	2007440883	3140 E. JURUPA AVE	3140 E. JURUPA AVE		HMIRS
ONTARIO	2007437761	3140 E JURUPA AVE	3140 E JURUPA AVE		HMIRS
ONTARIO	2007442343	3140 E. JURUPA AVE	3140 E. JURUPA AVE		HMIRS
ONTARIO	2007438696	3140 E JURUPA AVE	3140 E JURUPA AVE		HMIRS
ONTARIO	2007437017	3140 E. JURUPA AVE	3140 E. JURUPA AVE		HMIRS
ONTARIO	2007437014	3140 E. JURUPA AVE	3140 E. JURUPA AVE		HMIRS
ONTARIO	2007440081	3140 E JURUPA AVE	3140 E JURUPA AVE		HMIRS
ONTARIO	2007430641	3140 E. JURUPA AVE	3140 E. JURUPA AVE		HMIRS
ONTARIO	2007433701	3140 E. JURUPA AVE.	3140 E. JURUPA AVE.		HMIRS
ONTARIO	2007430548	3140 E. JURUPA AVE	3140 E. JURUPA AVE		HMIRS
ONTARIO	2007435207	3140 E. JURUPA AVE	3140 E. JURUPA AVE		HMIRS
ONTARIO	2007435171	3140 E. JURUPA AVE	3140 E. JURUPA AVE		HMIRS
ONTARIO	2007433623	3140 E. JURUPA AVE	3140 E. JURUPA AVE		HMIRS
ONTARIO	2007435117	3140 E. JURUPA AVE	3140 E. JURUPA AVE		HMIRS
ONTARIO	2007433172	3140 E JURUPA AVE	3140 E JURUPA AVE		HMIRS
ONTARIO	2007431393	3140 E. JURUPA AVE	3140 E. JURUPA AVE		HMIRS
ONTARIO	2007432958	3140 E. JURUPA AVE	3140 E. JURUPA AVE		HMIRS
ONTARIO	2007431170	3140 E JURUPA AVE	3140 E JURUPA AVE		HMIRS
ONTARIO	2007435855	3140 E JURUPA AVE	3140 E JURUPA AVE		HMIRS
ONTARIO	2007435717	3140 E. JURUPA AVE	3140 E. JURUPA AVE		HMIRS
ONTARIO	2007432633	3140 E JURUPA AVE	3140 E JURUPA AVE		HMIRS
ONTARIO	2007432531	3140 E. JURUPA AVE	3140 E. JURUPA AVE		HMIRS
ONTARIO	2007433929	3140 E JURUPA AVE	3140 E JURUPA AVE		HMIRS
ONTARIO	2007433860	3140 E. JURUPA AVE.	3140 E. JURUPA AVE.		HMIRS
ONTARIO	2007429106	3140 E. JURUPA AVE	3140 E. JURUPA AVE		HMIRS
ONTARIO	2007428318	3140 E JURUPA AVE	3140 E JURUPA AVE		HMIRS
ONTARIO	2007446036	3140 E JURUPA AVE	3140 E JURUPA AVE		HMIRS
ONTARIO	2007443729	3140 E. JURUPA AVE	3140 E. JURUPA AVE		HMIRS
ONTARIO	2007443444	3140 E. JURUPA AVE	3140 E. JURUPA AVE		HMIRS
ONTARIO	2007445110	3140 E. JURUPA AVE	3140 E. JURUPA AVE		HMIRS
ONTARIO	2007444939	3140 E JURUPA AVE	3140 E JURUPA AVE		HMIRS
ONTARIO	2007443074	3140 E. JURUPA AVE	3140 E. JURUPA AVE		HMIRS

SAN BERNARDINO COUNTY, CA - ORPHAN SUMMARY

City	EDR ID	Site Name	Site Address	Zip	Database(s)
ONTARIO	2007443108	3140 E. JURUPA AVE	3140 E. JURUPA AVE		HMIRS
ONTARIO	2007441507	3140 E. JURUPA AVE	3140 E. JURUPA AVE		HMIRS
ONTARIO	S105884610		3121 EAST JURUPA		CHMIRS
ONTARIO	S105675642		3121 E. JURUPA AVE.		CHMIRS
ONTARIO	S105674991		3121 E. JURUPA		CHMIRS
ONTARIO	S105673995		4555 EAST JURUPA		CHMIRS
ONTARIO	2005701895	3140 E JURUPA AVE	3140 E JURUPA AVE		HMIRS
ONTARIO	2005701886	3140 E JURUPA AVE	3140 E JURUPA AVE		HMIRS
ONTARIO	S100280472		EAST JURUPA STREET		CHMIRS
ONTARIO	2002630772	3221 EAST JURUPA ST.	3221 EAST JURUPA ST.	0	ERNS
ONTARIO	2001562410	3121 EAST JURUPA AVE	3121 EAST JURUPA AVE	0	ERNS
ONTARIO	2002598503	4525 EAST JURUPA	4525 EAST JURUPA	0	ERNS
ONTARIO	S109047061		JUST EAST OF THE SAN ANTONIO CROSSING, MPM 37.2 ON		CHMIRS
ONTARIO	S106397625		KAISER YARD, MP 527.0, ALHAMBRA SUBDIVISION		CHMIRS
ONTARIO	S108401889		LOCUST AT GROVE		CHMIRS
ONTARIO	S109041099		911 LOOP ROAD		CHMIRS
ONTARIO	S106395788		LOS ANGELES SUBDIVISION, MM 41.7, NEAR TURNER AVE.		CHMIRS
ONTARIO	S106395411		LOS ANGELES SUBDIVISION, MPM 48.3, VINTAGE AT JURU		CHMIRS
ONTARIO	90465950	95 MACCORKLE AVE S.W.	95 MACCORKLE AVE S.W.		ERNS
ONTARIO	90465914	MALAGA PLACE FACILITY	MALAGA PLACE FACILITY		ERNS
ONTARIO	S106831664	GENERAL TELEPHONE CO OF CALIFO	890 MERCEDES LANE	0	EMI
ONTARIO	S105630645		ON MILCON SOUTH SIDE OF PANOMA HWY		CHMIRS
ONTARIO	S105886097		MILE POST 43 L.A. SUB DIV.		CHMIRS
ONTARIO	S105677434		MILE POST 36.7, ON THE LOS ANGELES SUB.		CHMIRS
ONTARIO	S108401005		54.1 MILE POST		CHMIRS
ONTARIO	S106395697		MILEPOST 521.1 OF THE ALHAMBRA SUBDIVISION, NEAR M		CHMIRS
ONTARIO	S105882127		951 NORTH MILLIKEN AVE		CHMIRS
ONTARIO	S108405826		MILLIKEN / GUASTI		CHMIRS
ONTARIO	S105634734		MILLIKIN / MISSION BLVD		CHMIRS
ONTARIO	S109041855		MILLIKEN		CHMIRS
ONTARIO	2007321891	MILLIKEN AVENUE	MILLIKEN AVENUE		ERNS
ONTARIO	S105642744		MILLIKEN AND GUASGI		CHMIRS
ONTARIO	S105659280		MILLIKEN AVE - MM 44.4, LOS ANGELES SUBDIVISION		CHMIRS
ONTARIO	96519345	MILLIKEN AVE & GUASTI RD NEAR DOT CROSSING NUMBER 746564P	MILLIKEN AVE & GUASTI RD NEAR DOT CROSSING NUMBER 746564P		ERNS
ONTARIO	S106105333	ARAICA JESUS	2025 S MILLIKEN AVE STE B		CA WDS
ONTARIO	S106105249	ONTARIO	2025 MILLIKEN A		CA WDS
ONTARIO	S105677865		MILLIKEN AVE		CHMIRS
ONTARIO	S105676551		MILLIKEN CROSSING		CHMIRS
ONTARIO	91240359	MILLIKEN & S. GUASTI	MILLIKEN & S. GUASTI		ERNS
ONTARIO	S105630774		MILLIKEN/ GUASTI STREET		CHMIRS
ONTARIO	S109044953		MILLIKIN AT MISSION		CHMIRS
ONTARIO	S105632854		MILLIKIN AND GRAYSTONE		CHMIRS
ONTARIO	94415948	MILLIKIN AND GRAYSTONE	MILLIKIN AND GRAYSTONE		ERNS
ONTARIO	S105643617		4757 EAST MILLS CENTER		CHMIRS
ONTARIO	S109046982		MISSION AT HAVEN		CHMIRS
ONTARIO	8872721	MISSION PLATING	MISSION PLATING		ERNS

SAN BERNARDINO COUNTY, CA - ORPHAN SUMMARY

City	EDR ID	Site Name	Site Address	Zip	Database(s)
ONTARIO	S105631239		MISSION / MIUIKEN		CHMIRS
ONTARIO	S105667180		EAST MISSION BLVD, CROSS OF HAVEN AVE.		CHMIRS
ONTARIO	S106398253		MONTCLAIR YARD, NEAR PALM AVE.		CHMIRS
ONTARIO	S107539444		MOUNTAIN / FRANCIS	0	CDL
ONTARIO	2007311230	MP:525.0	MP:525.0		ERNS
ONTARIO	S106392473		MPM 523, JUST WEST OF ARCHIBALD AVE, BY THE AIRPOR		CHMIRS
ONTARIO	S105656376		MPM 521.2 ON TNE BASIN SUBDIVISION		CHMIRS
ONTARIO	S105883917		MPM 43.4 MILLIKEN RD. CROSSING		CHMIRS
ONTARIO	S106398522		MPM 527.20		CHMIRS
ONTARIO	S106398502		MPM 519.60 ALHAMBRA SUBDIVISION		CHMIRS
ONTARIO	S105672121		MPM 520.7 ALHAMBRA SUBDIVISION		CHMIRS
ONTARIO	S108405358		MPM 41.6 LA SUBDIVISION (41.22)		CHMIRS
ONTARIO	S107452746		MPM 38.3 LA SUB		CHMIRS
ONTARIO	9998041199		NORTH N TURNER		HMIRS
ONTARIO	S108542989	INLAND CONTAINER CORPORATION	N/A		SLIC
ONTARIO	S106398510		NEAR YUCLID AVE		CHMIRS
ONTARIO	91466286	200 NORTH OF PHILADELPHIA ST ON VINEYARD	200 NORTH OF PHILADELPHIA ST ON VINEYARD		ERNS
ONTARIO	91202089	200 NORTH OF PHILADELPHIA ST. ON VINEYARD AVE.	200 NORTH OF PHILADELPHIA ST. ON VINEYARD AVE.		ERNS
ONTARIO	S107541184		WEST OF ARCHIBALD	0	CDL
ONTARIO	91070046		ONT INTERNATIONAL		HMIRS
ONTARIO	S108543038	NORTHROP (O)	N/A ONT. INTL. AIRPORT		SLIC
ONTARIO	S108543020	LOCKHEED (O)	N/A ONT. INTL. AIRPORT		SLIC
ONTARIO	S108542946	DOUGLAS AIRCRAFT CO	N/A ONT. INTL. AIRPORT		SLIC
ONTARIO	S108542868	AEROJET	N/A ONT. INTL. AIRPORT		SLIC
ONTARIO	S108985930	CALIF. AIR NATIONAL GUARD	N/A ONT. INTL. AIRPORT		SLIC
ONTARIO	S108985929	G E ENGINE SERVICE	N/A ONT. INTL. AIRPORT		SLIC
ONTARIO	S108086941	AIRCRAFT SERVICE INTERNATIONAL GROUP (ASIG), ONT	N/E ONTARIO INTERNATIONAL AIRPORT		LUST
ONTARIO	2000018144		ONTARIO INT'L AIRPORT		HMIRS
ONTARIO	S106717771	AEROJET GENERAL CORPORATION	ONTARIO INTERNATIONAL AIRPORT		SLIC
ONTARIO	S106717770	CALIFORNIA AIR NATIONAL GUARD	ONTARIO INTERNATIONAL AIRPORT		SLIC
ONTARIO	S106717769	LOCKHEED	ONTARIO INTERNATIONAL AIRPORT		SLIC
ONTARIO	S106717768	DOUGLAS AIRCRAFT CO	ONTARIO INTERNATIONAL AIRPORT		SLIC
ONTARIO	S105646788		ONTARIO INTERNATIONAL AIRPORT 201 S. VINEYARD AVE		CHMIRS
ONTARIO	91234843	ONTARIO FD	ONTARIO FD		ERNS
ONTARIO	97080142		ONTARIO INTL AIRPORT		HMIRS
ONTARIO	94110635		ONTARIO INT'L AIRPORT		HMIRS
ONTARIO	92120192		ONTARIO INTERNATIONAL AIRPORT		HMIRS
ONTARIO	9998090357		ONTARIO INTERNATIONAL AIRPORT		HMIRS
ONTARIO	S103679522	PREMIER MAINTANANCE SERVICES	ONTARIO NATIONAL AIRPORT	00000	HAZNET
ONTARIO	S103679521	ALASKA AIRLINES ONTARIO	ONTARIO INTL AIRPORT RM 222	00000	HAZNET
ONTARIO	92060461		ONTARION INTL AIRPORT		HMIRS
ONTARIO	S108403568		SOUTH PALM AT SUNKIST AV		CHMIRS
ONTARIO	96502128	PALMETTO / MISSION ST	PALMETTO / MISSION ST		ERNS
ONTARIO	2000033973		2810 PHILADELPHIA PLACE		HMIRS
ONTARIO	S106105288	THE PRUDENTIAL INSURANCE CO OF	5431 E PHILADELPHIA ST		EMI, CA WDS

SAN BERNARDINO COUNTY, CA - ORPHAN SUMMARY

City	EDR ID	Site Name	Site Address	Zip	Database(s)
ONTARIO	2004001255		PHILADELPHIA ST		HMIRS
ONTARIO	2004001254		PHILADELPHIA ST		HMIRS
ONTARIO	2000033974		2810 PHILADELPHIA PLACE		HMIRS
ONTARIO	2004070122		PHILADELPHIA STREET		HMIRS
ONTARIO	S107536498		812 E. PLAZA SERIA	0	CDL
ONTARIO	9998060996		1620 S. PROFORMA ST		HMIRS
ONTARIO	S105641093		QUALITY CONTROL PLATING 4225 EAST AIRPORT		CHMIRS
ONTARIO	S105630256		ON RAODWAY IN FRONT OF 225 WINEVILLE		CHMIRS
ONTARIO	8857028	REAR ALLEY @ 100W "G" ST	REAR ALLEY @ 100W "G" ST		ERNS
ONTARIO	8873312	826 E RICHMOND AVE	826 E RICHMOND AVE		ERNS
ONTARIO	S106399844		RIVERSIDE DR. E. OF TURNER AVE.		CHMIRS
ONTARIO	S106399201		RIVERSIDE AND VINEYARD		CHMIRS
ONTARIO	99609162	ROADSIDE CREEK AREA NEAR CUCOMONGA STREE AND FRANCIS STREET	ROADSIDE CREEK AREA NEAR CUCOMONGA STREET AND FRANCIS STREET		ERNS
ONTARIO	8714390	WB SAN BERNARDINO FWY/W OF:TOWN ST	WB SAN BERNARDINO FWY/W OF:TOWN ST		ERNS
ONTARIO	S109041683		SAN ANTONIO AVENUE		CHMIRS
ONTARIO	S105887586		SAN ANTONIO AVE MPM 519		CHMIRS
ONTARIO	S105670975		310 S. SAN ANTONIO ST. CROSSING		CHMIRS
ONTARIO	S107453439		SAN ANTONIO AVE @ EMPORIA		CHMIRS
ONTARIO	8720525	SAN BERNARDINO HEALTH SERVICE	SAN BERNARDINO HEALTH SERVICE		ERNS
ONTARIO	S105666609		SAN ANTONIO AND ONTARIO	UNK	CHMIRS
ONTARIO	94100076		5731 SANTA ANA UNIT B		HMIRS
ONTARIO	93010312		5731 E SANTA ANA ST UNIT B		HMIRS
ONTARIO	92100325		5731 E SANTA ANA ST UNIT B		HMIRS
ONTARIO	92090944		5731 E SANTA ANA ST UNIT B		HMIRS
ONTARIO	2007310805	SARAH PLACE NORTH OF JURUPA STREET	SARAH PLACE NORTH OF JURUPA STREET		ERNS
ONTARIO	S105636244		1392 SOUTH SARAH ST		CHMIRS
ONTARIO	S105636816		SHIELD S INDUSTRIES 760 EAST FRANCES AVENUE		CHMIRS
ONTARIO	S105890305		S. SIDE MISSION BLVD. 1/2MI W. OF ARCHIBALD		CHMIRS
ONTARIO	S109046365		SLOVER AVE CROSSING		CHMIRS
ONTARIO	S105643735		I15 SOUTH ON BRIDGE AS IT ENTERS RT 60 EAST		CHMIRS
ONTARIO	S105644221		SOUTHBOUND HAVEN STREET AT SR60 OVERPASS		CHMIRS
ONTARIO	S105886190		2195 SOUTHHAVEN AVE.		CHMIRS
ONTARIO	S105638536		WB SR 60 ON MOUNTAIN AVE ONRAMP		CHMIRS
ONTARIO	S105883742		WB SR60 WEST OF VINEYARD AV		CHMIRS
ONTARIO	S107534815		536 4TH ST	0	CDL
ONTARIO	S107451873		G ST. AT FLORA		CHMIRS
ONTARIO	90157592	STATION 6418 1305 N MOUNTAIN AVE	STATION 6418 1305 N MOUNTAIN AVE		ERNS
ONTARIO	S108404853		4TH STREET AND NORTH SOLANO PRIVADO		CHMIRS
ONTARIO	S109041999		SULTANA AT PARK		CHMIRS
ONTARIO	S108403659		TANK FARM AT ONTARIO AIRPORT		CHMIRS
ONTARIO	S106105244	ONTARIO INTL AIRPORT	TERMINAL BUILDING ROOM 200		CA WDS
ONTARIO	8873370	THAI CLEANERS	THAI CLEANERS		ERNS
ONTARIO	S109045982		THE MILLIKEN ONRAMP TO EASTBOUND INTERSTATE 10		CHMIRS
ONTARIO	S105885217		AT THE INTERSECTION OF PHILADELPHIA AND ETIWANDA		CHMIRS
ONTARIO	2001559012	TRACKS	TRACKS	0	ERNS
ONTARIO	S107453814		TA TRUCK STOP/4652 E. GUASTI		CHMIRS

SAN BERNARDINO COUNTY, CA - ORPHAN SUMMARY

City	EDR ID	Site Name	Site Address	Zip	Database(s)
ONTARIO	S109042374		TURNER AND EAST MISSION		CHMIRS
ONTARIO	92070375		170 TURNER RD		HMIRS
ONTARIO	S106832078	GRIFFIN DEWATERING CORP	VARIOUS LOCATIONS IN SCAQMD	0	EMI
ONTARIO	S106832047	GREEN'S INDUSTRIAL PRINTING IN	VARIOUS LOCATIONS IN SCAQMD	0	EMI
ONTARIO	S106838615	S & E SANDBLASTING	VARIOUS LOCATIONS	0	EMI
ONTARIO	S109042031		VINE AVENUE		CHMIRS
ONTARIO	S108406690		VINE AVE MP 37.4 LOS ANGELES SUBDIVISION		CHMIRS
ONTARIO	S109045944		VINEYARD AVE AT MISSION BLVD.		CHMIRS
ONTARIO	2007307715	VINEYARD ST	VINEYARD ST		ERNS
ONTARIO	S105675827		VINEYARD AVE / YALE AVE.		CHMIRS
ONTARIO	96497916	201 S. VINEYARD AVENUE - ONTARIO INTERNATIONAL AIRPORT	201 S. VINEYARD AVENUE - ONTARIO INTERNATIONAL AIRPORT		ERNS
ONTARIO	S106392397		201 SOUTH VINYARD AVE - ONTARIO INTERNATIONAL AIRP		CHMIRS
ONTARIO	S105658125		AT VINYARD AVE, FRANCIS ST		CHMIRS
ONTARIO	9998081291		VINYARD & MISSION		HMIRS
ONTARIO	S107450610		687 S. WANANKAER		CHMIRS
ONTARIO	S106396506		910 WANTAMAKER		CHMIRS
ONTARIO	S105663313		WASHINGTON AND GARFIELD		CHMIRS
ONTARIO	S107452098		I-10 WB JUST BEFORE THE VINEYARD EXIT		CHMIRS
ONTARIO	S105886509		WESTBOUND 60 JUST EAST OF HAVEN		CHMIRS
ONTARIO	S106105368	POLY PAC TECHNOLOGIES INC	4755 ZINFANDEL CT STE A		CA WDS
ORO GRANDE	1009619685	21451 NATIONAL TRAILS HWY	21451 NATIONAL TRAILS HWY		US CDL
ORO GRANDE	S105256873	CALIFORNIA PORTLAND CEMENT	ORO GRANDE RD		CA WDS
ORO GRANDE	S106398507		ROBINSON RANCH ROAD DOT # 026072D		CHMIRS
PARKER DAM	S106104767	BOR-PARKER DAM STP 91-016	HWY 95		CA WDS
PARKER DAM	S106395938		BIG BEND RESORT, 501 PARKER DAM RD.		CHMIRS
PARKER DAM	S104586878	BLACK MEADOW LANDING 00-075	156100 BLACK MEADOW LANDING RD		San Bern. Co. Permit, CA WDS
PARKER DAM	A100160617	PARKER DAM AND POWERPLANT	P.O. BOX 878		AST
PARKER DAM	S103341914	RIO DEL COLORADO 97-50073	PO BOX 1088		CA WDS
PARKER DAM	S106203463	RIVER LODGE RESORT 97-50006	PO BOX 908		CA WDS
PARKER DAM	S106203462	BLACK MEADOW LANDING	PO BOX 908		CA WDS
PARKER DAM	S102406207	PARKER DAM PWRPLNT	PO BOX 878 HWY 95		CA WDS
PARKER DAM	S104586879	HAVASU PALMS INC 97-500146	12 1/2 MI NORTH OF PARKER DAM		CA WDS
PARKER DAM	S106152969	RITE SPOT MARKET	61/2 MILES SOUTH OF PARKER DAM		LUST
PARKER DAM	S106152898	ECHO LODGE MARKET	6 MILES SOUTH OF PARKER DAM		LUST
PARKER DAM	S105693655	SB CO PARKER DAM FIRE STA #21	PARKER DAM ROAD		LUST
PARKER DAM	S102005980	DESERT RIVIERA MH&RV 97-50070	2515 PARKER DAM RD		CA WDS
PARKER DAM	S102006140	SUNSHINE RESORT 97-50099	PARKER DAM RD		CA WDS
PARKER DAM	S102043569	WESTERN AREA POWER ADM/PARKER DAM	PARKER DAM	00000	HAZNET
PARKER DAM	S102803415	BUREAU OF LAND MGMT/DEPT OF INTERIOR	ON PARKER DAM RD AT QUAIL	00000	HAZNET
PARKER DAM	91466374	POB 98	POB 98		ERNS
PARKER DAM	91204356	POB 98	POB 98		ERNS
PARKER DAM	S105693394	QUAIL HOLLOW DAY USE AREA	3 MI S./PARKER DAM RD		LUST
PEPPER	8852304	I-10 EAST BOUND NEAR PEPPER	I-10 EAST BOUND NEAR PEPPER		ERNS
PHELAN	S109043922		SR 18 AT COUGHLIN RD		CHMIRS
PHELAN	S109045016		HWY 18 AT AZALEA		CHMIRS
PHELAN	S109047242		HIGHWAY 18, WEST OF JOHNSON ROAD, MPM 110		CHMIRS

SAN BERNARDINO COUNTY, CA - ORPHAN SUMMARY

City	EDR ID	Site Name	Site Address	Zip	Database(s)
PHELAN	S108402372		MM 449.8 ON THE MOJAVE SUBDIVISION		CHMIRS
PHELAN	S109046230		MP 453.7 OF THE MOJAVE SUB		CHMIRS
PHELAN	S109045834		ARALEA WAY, WEST OF HWY 18		CHMIRS
PHELAN	S109045833		ARALEA WAY, WEST OF HWY 18		CHMIRS
PHELAN	S107537803		BEEKLEY RD @ CALIFORNIA AQUEDUCT	0	CDL
PHELAN	S107537804		BEEKLY RD BETW SR 138 / PHELAN RD	0	CDL
PHELAN	S105665645		CANYON SIDING NEAR LONE PINE CANYON RD.		CHMIRS
PHELAN	S107537991		CAPELIN RD. 400 YDS S OF MESQUITE	0	CDL
PHELAN	S107540749		SOUTHEAST CORNER OF PHELAN RD / VINTON RD	0	CDL
PHELAN	1009619640	8135 JOSHUA ST	8135 JOSHUA ST		US CDL
PHELAN	S105887132		MOJAVE SUBDIVISION, MPM 445		CHMIRS
PHELAN	S105255578	PHELAN CLASS III LANDFILL	NORTHWEST OF PHELAN		CA WDS
PHELAN	S107448434		12025 PACIFIC RD. (RESIDENCE)		CHMIRS
PHELAN	S109044234		PHELAN ROAD 7 MILES WEST OF HWY 395		CHMIRS
PHELAN	S102006005	PHELAN SHOPPING CENTER	SHEEP CREEK RD		CA WDS
PHELAN	S107541069		VICTOR RD (9/10 MI W SHEEPCREEK RD)	0	CDL
PHELAN	S105641746		WILSON AND RANCH ROAD		CHMIRS
PHELAN	S107454136		WILSON RANCH RD		CHMIRS
PHELAN RD	8872922	4MI S OF BALDY MESA RD X PHELAN RD	4MI S OF BALDY MESA RD X PHELAN RD		ERNS
PISGAH	2004080976		NATIONAL TRAILS HIGHWAY		HMIRS
PRADO DAM	S106392166		PRADO DAM CALIF. -- SOUTHSIDE OF THE TRACK -- MAIN		CHMIRS
PRONA	S105629818		UPPER RAIL YARDS NORTH AMERICAN FACILITY		CHMIRS
RANCHO COCAMUNGA	S105658550		ETIWANDA AT FOOTHILL		CHMIRS
RANCHO CUCAMONG	S107538462		ETIWANDA ST	0	CDL
RANCHO CUCAMONG	S107540308		POWERLINE RD / WARDMAN BULLOCK	0	CDL
RANCHO CUCAMONGA	S108402847		N/B 15 SOUTH OF FOOTHILL BLVD		CHMIRS
RANCHO CUCAMONGA	99642859	HWY 15N AND SIERRA AVE	HWY 15N AND SIERRA AVE		ERNS
RANCHO CUCAMONGA	S105634867		SR 60 WEST BOUND AT EUCLID OFF RAMP		CHMIRS
RANCHO CUCAMONGA	S105670951		19 ST AND CARNELIAN ST		CHMIRS
RANCHO CUCAMONGA	S109042925		ARCHIBALD ST @ ARROW ROUTE		CHMIRS
RANCHO CUCAMONGA	S105656605		ARCHIBALD AVE AT PEACHTREE LN.		CHMIRS
RANCHO CUCAMONGA	S105649035		ARCHIBALD AND LEMON.		CHMIRS
RANCHO CUCAMONGA	S106399138		12459 ARROW ROOT		CHMIRS
RANCHO CUCAMONGA	S105658983		ARROW HWY AT HWY 15		CHMIRS
RANCHO CUCAMONGA	S106105349	STORM GEN. IND.	12281 ARROW RT		CA WDS
RANCHO CUCAMONGA	2003126386		ARROW HWY		HMIRS
RANCHO CUCAMONGA	S106105218	RECYCLING FACILITY	12281 ARROW RT		CA WDS
RANCHO CUCAMONGA	S107451112		ARROW HWY, JUST WEST OF EDITANDA AVE		CHMIRS
RANCHO CUCAMONGA	S105660598		I-15 AT BASELINE ROAD		CHMIRS
RANCHO CUCAMONGA	S105671246		441 BAROLO CT.		CHMIRS
RANCHO CUCAMONGA	8872758	BASELINE AV.@ OFF RAMP HWY I-5	BASELINE AV.@ OFF RAMP HWY I-5		ERNS
RANCHO CUCAMONGA	S108404734		9689 BASELINE ROAD AT ARCHIBALD		CHMIRS
RANCHO CUCAMONGA	S106390438		BETWEEN MP 81.5 (SBD CO) AND MP 91.7 (LA CO) ON RO		CHMIRS
RANCHO CUCAMONGA	S107450771		7945 CARDIA ST		CHMIRS
RANCHO CUCAMONGA	S105660492		CARNELIAN STREET, CROSS OF HIGHLAND AVE		CHMIRS
RANCHO CUCAMONGA	S107451387		CARNELIAN SOUTH OF VIVERO		CHMIRS
RANCHO CUCAMONGA	2004080761		CENTER AVE		HMIRS

SAN BERNARDINO COUNTY, CA - ORPHAN SUMMARY

City	EDR ID	Site Name	Site Address	Zip	Database(s)
RANCHO CUCAMONGA	S106389276		9133 CENTER AVE (CALIFORNIA FINISHED METALS CO 909		CHMIRS
RANCHO CUCAMONGA	S109045722		CHESTNUT AVE AT CORNWALL AVE		CHMIRS
RANCHO CUCAMONGA	S109045424		CHURCH ST WEST OF MALAGA DR		CHMIRS
RANCHO CUCAMONGA	S105639433		CORNER OF BERYL AND ALMOND N. OF RANCHO CUCAMONGA		CHMIRS
RANCHO CUCAMONGA	S105670190		NE CORNER OF ARCHIBALD AND BASELINE		CHMIRS
RANCHO CUCAMONGA	S105662056		SW CORNER OF 19 TH ST AND CARNELIAN AVE		CHMIRS
RANCHO CUCAMONGA	S103679422	LEWIS LAND DEVELOPMENT	NW CORNER OF FOOTHILL BLVD	00000	HAZNET
RANCHO CUCAMONGA	S107451555		CROSS STREETS OF LOMITA / LATEN		CHMIRS
RANCHO CUCAMONGA	S105646969		EASTBOUND I 10, AT ARCHIBALD		CHMIRS
RANCHO CUCAMONGA	S100946885	TRAYNORS VOLVO	EIGHTH ST 8600 A	00000	HAZNET
RANCHO CUCAMONGA	8712696	ELM & WHITE STS	ELM & WHITE STS		ERNS
RANCHO CUCAMONGA	S106484181	ETIWANDA GENERATING STATION	ETIWANDA		SLIC
RANCHO CUCAMONGA	S108402268		EXXON MOBILE, 8514 VINEYARD AVE		CHMIRS
RANCHO CUCAMONGA	S108406558		FIELDS RD AT WILSON AV		CHMIRS
RANCHO CUCAMONGA	S106399292		FOOTHILL AT SPRUCE		CHMIRS
RANCHO CUCAMONGA	S105656353		FOOTHILL BLVD AND ROCHESTER AVE		CHMIRS
RANCHO CUCAMONGA	S106830142	DOLLAR CLEANERS, NAOMI & BEN C	9950 W FOOTHILL, NO M	0	EMI
RANCHO CUCAMONGA	S106396898		GAINEY TRANSPORTATION 10807 JERSEY BLVD.		CHMIRS
RANCHO CUCAMONGA	S105666364		111827 GANDINO DR		CHMIRS
RANCHO CUCAMONGA	8856959	GENERAL DYNAMICS (J GROSCHOPF)	GENERAL DYNAMICS (J GROSCHOPF)		ERNS
RANCHO CUCAMONGA	S105886335		HAVEN AVE SOUTH OF ALTA LOMA AVE		CHMIRS
RANCHO CUCAMONGA	S107451951		HAVEN NORTH OF WILSON		CHMIRS
RANCHO CUCAMONGA	S105655950		HERMOSA AVE		CHMIRS
RANCHO CUCAMONGA	S105671570		HERMOSA AVE. AND VICTORIA ST.		CHMIRS
RANCHO CUCAMONGA	S105653528		HIGHLAND AND EAST AVE		CHMIRS
RANCHO CUCAMONGA	S107538712		HIGHLAND AVE / EAST AVE	0	CDL
RANCHO CUCAMONGA	S105655095		HOLLY AT TEAK		CHMIRS
RANCHO CUCAMONGA	S103670210	TEXACO REFINING AND MARKETING INC	71689 HWY-111	00000	HAZNET
RANCHO CUCAMONGA	S105658122		NB I-15 JUST SOUTH OF TERRY AVE		CHMIRS
RANCHO CUCAMONGA	S106397674		NB I-15 ON THE 4TH ST. OFFRAMP		CHMIRS
RANCHO CUCAMONGA	92020555		I-15		HMIRS
RANCHO CUCAMONGA	S107452806		N/B I-15 AT FOOTHILL BLVD		CHMIRS
RANCHO CUCAMONGA	92256410	NB I-5 NR ARROW RTE	NB I-5 NR ARROW RTE		ERNS
RANCHO CUCAMONGA	S109044409		JIM KELM STUDIO PHOTOGRAPHY		CHMIRS
RANCHO CUCAMONGA	S105670786		KAISER YARD, NO FURTHER ON A PHYSICAL ADDRESS.		CHMIRS
RANCHO CUCAMONGA	S106391864		KARTILLA / CORNWALL JUNC ON CHURCH ST NEAR HAVEN		CHMIRS
RANCHO CUCAMONGA	S105885031		100500 LEMON AVE		CHMIRS
RANCHO CUCAMONGA	S105886989		MAIN ST., JUST EAST OF ARCHIBALD		CHMIRS
RANCHO CUCAMONGA	S105671165		7369 MILLIGAN		CHMIRS
RANCHO CUCAMONGA	S108403111		MILLIGAN AT JERSEY		CHMIRS
RANCHO CUCAMONGA	2008437882	MILLIKEN AVE, N OF 210 FREEWAY	MILLIKEN AVE, N OF 210 FREEWAY		HMIRS
RANCHO CUCAMONGA	S106831669	GENERAL TELEPHONE COMPANY OF C	MILLIKEN	0	EMI
RANCHO CUCAMONGA	S105884644		6535 MILLIKIN		CHMIRS
RANCHO CUCAMONGA	S108405213		MISSION FOODS, 8830 ROCHESTER AVE		CHMIRS
RANCHO CUCAMONGA	S105649337		MOUNT LASSEN RD.		CHMIRS
RANCHO CUCAMONGA	S106399070		WEST OF HELMAN BETWEEN 8TH ST AND 7TH ST		CHMIRS
RANCHO CUCAMONGA	S105658010		E OF VINYARD AV, MP 39.2		CHMIRS

SAN BERNARDINO COUNTY, CA - ORPHAN SUMMARY

City	EDR ID	Site Name	Site Address	Zip	Database(s)
RANCHO CUCAMONGA	S105677934		W OF INTERSECTION OF HAVEN AVE / FOOTHILL BLVD		CHMIRS
RANCHO CUCAMONGA	S106398009		6861 PARMA PL CROSS OF VICTORIA		CHMIRS
RANCHO CUCAMONGA	S105662807		PLACER STREET AND DIAMOND PLACE.		CHMIRS
RANCHO CUCAMONGA	S105885435		ON RAILROAD TRACKS NEAR VINEYARD AVENUE		CHMIRS
RANCHO CUCAMONGA	S109044824		RAMONA AND MONTE VISTA		CHMIRS
RANCHO CUCAMONGA	S108406158		RANCHO CUCAMONGA METRO LINK STATION @ 11208 AZUSA		CHMIRS
RANCHO CUCAMONGA	S105885520		ROCHESTER AVE. JNO METROLINK RAIL CROSSING		CHMIRS
RANCHO CUCAMONGA	S109043604		SAN GABRIEL SUBDIVISION, MM 44.5		CHMIRS
RANCHO CUCAMONGA	S105653080		SAN GABRIEL AT ETAWANDA AVE		CHMIRS
RANCHO CUCAMONGA	S105675340		SERVICE STATION #18-12310, 10477 LEMON AVE.		CHMIRS
RANCHO CUCAMONGA	S106396568		EB SR 210 BETWEEN ARCHIBALD AND HAVEN AVE.		CHMIRS
RANCHO CUCAMONGA	2006819557	7TH STREET	7TH STREET		ERNS
RANCHO CUCAMONGA	S109035390		10013 8TH STREET, BIANE FAMILY PROPERTIES		CHMIRS
RANCHO CUCAMONGA	S106393489		7TH STREET, EXTREME WEST END WEST OF HELMAN OFF TH		CHMIRS
RANCHO CUCAMONGA	S105663889		12715 SUMMIT AVE.		CHMIRS
RANCHO CUCAMONGA	S100223067		SUMMIT AVE		CHMIRS
RANCHO CUCAMONGA	S106831630	GENERAL DYNAMICS - VALLEY SYST	9654 TURNER AVE	0	EMI
RANCHO CUCAMONGA	S106394200		UTICA AVENUE AT JERSEY BLVD., AT THE SOUTH END OF		CHMIRS
RANCHO CUCAMONGA	U001570881	RANCHO CUCAMONGO ROAD YARD	VEHICLE SERVICES	92	HIST UST
RANCHO CUCAMONGA	S107534528		50 YDS S OF 9TH ST	0	CDL
RED MOUNTAIN	2006784809	35-21.102 NORTH	35-21.102 NORTH		ERNS
REDLAND	S105631264		539-REDLANDS BLVD		CHMIRS
REDLAND	2001566369	30535 COUNTRY CLUB	30535 COUNTRY CLUB	0	ERNS
REDLAND	S100215862		NEVADA REDLAND PALMETTO		CHMIRS
REDLANDS	S106396532		EB 1-10 BETWEEN TENNESSEE AND ORANGE ST.		CHMIRS
REDLANDS	S105674036		EB 10 AT ORANGE ST.		CHMIRS
REDLANDS	98467239	INTERSTATE 10 EASTBOUND	INTERSTATE 10 EASTBOUND		ERNS
REDLANDS	S108400942		MM 546.2 ON THE YUMA SUBDIVISION		CHMIRS
REDLANDS	S105651453		MP 7.63 AT TENNESSEE STREET		CHMIRS
REDLANDS	A100225662	ALABAMA STREET PLANT	8203 ALABAMA STREET		AST
REDLANDS	S105662090		ALESSANDRO AT SAN TIMOTEO CANYON ROAD		CHMIRS
REDLANDS	S107531995		26419 BARTON RD SPACE #184 / 487 & 30	0	CDL
REDLANDS	S105664261		WEST BOUND I10 EAST OF FORD		CHMIRS
REDLANDS	S109045589		BUCKEYE AND PIONEER		CHMIRS
REDLANDS	S104156652	REDLANDS PLUME	N/A BUNKER HILL II BASIN		SLIC
REDLANDS	1009619666	2155 CITRUS AVE APT 112	2155 CITRUS AVE APT 112		US CDL
REDLANDS	S106838260	RICHMOND DIV, DIXICO INC	COLTON AV / OPAL ST	0	EMI
REDLANDS	S109045688		CORNER OF PIONEER AND BUCKEYE		CHMIRS
REDLANDS	S105653174		I-10 E/B. NO FURTHER INFORMATION		CHMIRS
REDLANDS	S109045481		EMPTY LOT ADJACENT TO 9092 ALABAMA ST		CHMIRS
REDLANDS	1007443890	CALIFORNIA STREET LANDFILL	N END OF CALIFORNIA STREET		ODI
REDLANDS	S109035268		1,900 FEET WEST OF TEXAS STREET, AND 3,110 FEET NO		CHMIRS
REDLANDS	S109038229		300 FEET EAST OF IOWA STREET		CHMIRS
REDLANDS	S106396582		1745 FEFFUMF DR.		CHMIRS
REDLANDS	S107538517		FLORIDA / GREENSPOT	0	CDL
REDLANDS	9900015888		32185 E HWY 99		HMIRS
REDLANDS	S105667603		EB I-10 @ ORANGE ST		CHMIRS

SAN BERNARDINO COUNTY, CA - ORPHAN SUMMARY

City	EDR ID	Site Name	Site Address	Zip	Database(s)
REDLANDS	S105661920		WB 110 AT TENNESSEE		CHMIRS
REDLANDS	S105658664		WB 110, JUST EAST OF 6TH STREET		CHMIRS
REDLANDS	S109044430		INTERSECTION OF LUGONIA AND ALABAMA STREETS		CHMIRS
REDLANDS	S103993158	UNION PACIFIC	INTERSECTION SAN TIL MATEO CANYON RD	00000	HAZNET
REDLANDS	S106395177		JUST NORTH AND SOUTH CROSS STREET OF ALABAMA, EXTR		CHMIRS
REDLANDS	S105650849		LAGONIA AVE AT FRONTAGE ROAD, NORTHWEST CORNER		CHMIRS
REDLANDS	S107535202		6 LUGONIA APT C	0	CDL
REDLANDS	S109043313		MILE OST 549 ONYUMA SUBDIVISION		CHMIRS
REDLANDS	S105886865		MILE POST 545.0 , BEAUMONT AVE.		CHMIRS
REDLANDS	S106400345		MPM 549.5		CHMIRS
REDLANDS	S108985931	REDLANDS AIRPORT	N/A		SLIC
REDLANDS	S105624563	STORM CA STREET LANDFILL	1950 NEVADA		CA WDS
REDLANDS	1001832400	STP	1950 NEVADA ST		CA WDS
REDLANDS	S106105231	STORM	32185 S OUTER HWY. 10		CA WDS
REDLANDS	1009629807	SOUTHERN CALIFORNIA GAS CO	PALM & CAJON ST	3	DOT OPS
REDLANDS	2000090788		REDLANDS BOULEVARD, REDLANDS		HMIRS
REDLANDS	S105652153		1900 WEST REDLANDS BLVD. - US POSTAL SERVICE BLDG.		CHMIRS
REDLANDS	S103617877	AUTO REPAIRREDLANDS	REDLANDS BLVD		CA WDS
REDLANDS	S102040866	SAN BERNARDINO COUNTY SOLID WASTE MGMT	31 REFUSE RD		EMI, San Bern. Co. Permit, CA WDS
REDLANDS	S109037059		2 MI S/OF 2492 WEST SAN BERNARDINO AVE		CHMIRS
REDLANDS	S109037711		2492 WEST SAN BERNARDINO AVE		CHMIRS
REDLANDS	S109037497		2300 WEST SAN BERNARDINO AVE		CHMIRS
REDLANDS	S105648115		SAN TIMOTEO CANYON RD, MP 546.2		CHMIRS
REDLANDS	S107453478		SAN MATEO AND LIVE OAK CANYON		CHMIRS
REDLANDS	S107540561		SAN BERNARDINO AVENUE (W OF WABASH)	0	CDL
REDLANDS	S109043484		SANTA MATEO ROAD AND LIVE OAK CANYON ROAD		CHMIRS
REDLANDS	S106838787	SAN BERN. CO, OFF OF MGMT SERV	SUNSET WATER TANK	0	EMI
REDLANDS	S105639694		UNIVERSITY ST RR CROSSING		CHMIRS
REDLANDS	S105885550		I-10 WB UNIVERSITY ST. / FORD ST.		CHMIRS
REDLANDS	S105635798		WESTBOUND I-10 AT TENNESSEE ST		CHMIRS
REDMOND	2007312774	2300 WEST SAN BERNARDINO AVE	2300 WEST SAN BERNARDINO AVE		ERNS
RIALTO	S109047154		I -10 FREEWAY 150 YARDS WEST OF RIVERSIDE AVE.		CHMIRS
RIALTO	S108401321		E/B 10 AT RIVERSIDE AVE		CHMIRS
RIALTO	2007314188	MM 536.0	MM 536.0		ERNS
RIALTO	S108406336		MM 54.4 ON THE SAN GABRIEL SUBDIVISION AT RIALTO A		CHMIRS
RIALTO	2008442565	92377	92377		HMIRS
RIALTO	S107619964	BF GOODRICH	160 ACRES LOCUST AVE		SLIC
RIALTO	S105964603	AGUA MANSA LANDFILL	588 EAST AGUA MANSA ROAD		SWF/LF
RIALTO	S108405437		301 E. ALAN ST.		CHMIRS
RIALTO	S106105315	ROBERTSON'S READY MIX	2601 N ALDER AVE		EMI, San Bern. Co. Permit, CA WDS
RIALTO	S108543031	MARQUARDT CORP (FERRANTI INTL)	N ALDER		SLIC
RIALTO	S105663188		3RD AND SYCAMORE		CHMIRS
RIALTO	S109043746		AYALA AT CASMALIA		CHMIRS
RIALTO	S108402352		AYALA AT RIVERSIDE AVE.		CHMIRS
RIALTO	S107448757		1550 N AYL A DR		CHMIRS

SAN BERNARDINO COUNTY, CA - ORPHAN SUMMARY

City	EDR ID	Site Name	Site Address	Zip	Database(s)
RIALTO	S109045759		BASELINE AND LAUREL		CHMIRS
RIALTO	S109042342		BASELINE / MERIDIAN		CHMIRS
RIALTO	S109036809		1800 BLOCK NORTH ALDER		CHMIRS
RIALTO	S109037119		2000 BLOCK OF NORTH RIVERSIDE IN RIALTO		CHMIRS
RIALTO	S106717830	LOCKHEED/GCR	BUNKERS		SLIC
RIALTO	S106398494		CACTUS AVE CROSSING		CHMIRS
RIALTO	S108401707		CACTUS AT FOOTHILL		CHMIRS
RIALTO	S107526866		1031 S CACTUS (GARAGE #7)	0	CDL
RIALTO	S106400443		CATUS AT MERRILL		CHMIRS
RIALTO	S107535283		605 E CENTER ST	0	CDL
RIALTO	2005623052	WEST COLTON RAILYARD	WEST COLTON RAILYARD		ERNS
RIALTO	S108402870		WEST COLTON YARD / 19100 SLOVER AVE		CHMIRS
RIALTO	S107451499		CORNELL AND EAST CORNELL DR		CHMIRS
RIALTO	S109046223		CORNER OF FOOTHILL AND LARCH RD		CHMIRS
RIALTO	S107451553		CROSS STREETS OF HOLMS / SYCAMORE		CHMIRS
RIALTO	S106392452		1000 FEET NORTH OF HIGHLAND RD AND 1000 FEET WEST		CHMIRS
RIALTO	S109036075		1345 FITZGERALD STREET		CHMIRS
RIALTO	S109042583		FOOTHILL BLVD AT MAGNOLIA		CHMIRS
RIALTO	S108405871		FOOTHILL BLVD		CHMIRS
RIALTO	90168465	HIGHLAND AVE AT SPRUCE AVE	HIGHLAND AVE AT SPRUCE AVE		ERNS
RIALTO	S105645850		NB I-15 NORTH OF SIERRA AVENUE		CHMIRS
RIALTO	90070225		145 SOUTH LANCY		HMIRS
RIALTO	S109043738		LAUREL AVENUE JSO EASTON		CHMIRS
RIALTO	S108403096		MERRILL AT LINDEN		CHMIRS
RIALTO	S106396454		MIDVALLEY LAND FILL		CHMIRS
RIALTO	2005700061	MILEPOST: 489.40	MILEPOST: 489.40		HMIRS
RIALTO	2005708906	MILEPOST: 536.20	MILEPOST: 536.20		HMIRS
RIALTO	2005708908	MILEPOST:536.20	MILEPOST:536.20		HMIRS
RIALTO	2005704921	MILEPOST:536.20	MILEPOST:536.20		HMIRS
RIALTO	S105651262		MOBIL SERVICE STATION, 116 EAST BASELINE RD		CHMIRS
RIALTO	1009629765	SOUTHERN CALIFORNIA GAS CO	703 MONTROSE ST.	3	DOT OPS
RIALTO	S109046672		MPM 536.0, OF THE ALHAMBRA SUBDIVISION: CROSS STRE		CHMIRS
RIALTO	S109043044		MPM 491 MOJAVE SUBDIVISION		CHMIRS
RIALTO	S109041709		MPM 489.4 MOJAVE SUBDIVISION, FOOTHILL OVERPASS		CHMIRS
RIALTO	S108985935	GOODRICH CORP./KWIKSET CORP. (WCLC)	N/A N LOCUST AVE		SLIC
RIALTO	S108406746		SOUTH OF BASELINE ST OVERPASS		CHMIRS
RIALTO	S107448704		150 S. PAUL		CHMIRS
RIALTO	S104570678	HUD INTOWN PROPERTIES	940 PINE ST N	00000	HAZNET
RIALTO	9900016418		330 WEST RESOUC		HMIRS
RIALTO	2000021831		330 WEST RESOURCE		HMIRS
RIALTO	2000021879		330 WEST RESOURCE		HMIRS
RIALTO	2000021930		330 WEST RESOURCE		HMIRS
RIALTO	2000023115		330 WEST RESOURCE		HMIRS
RIALTO	2000320715		330 WEST RESOURCE		HMIRS
RIALTO	2000020312		330 WEST RESOURCE		HMIRS
RIALTO	2000021059		330 WEST RESOURCE		HMIRS
RIALTO	2000021035		330 WEST RESOURCE		HMIRS

SAN BERNARDINO COUNTY, CA - ORPHAN SUMMARY

City	EDR ID	Site Name	Site Address	Zip	Database(s)
RIALTO	2000090492		330 W RESOURCE AVE		HMIRS
RIALTO	2000021880		330 WEST RESOURCE		HMIRS
RIALTO	2000023116		330 WEST RESOURCE		HMIRS
RIALTO	2000018424		330 WEST RESOURCE		HMIRS
RIALTO	2000018423		330 WEST RESOURCE		HMIRS
RIALTO	2000018417		330 WEST RESOURCE		HMIRS
RIALTO	2000020311		330 WEST RESOURCE		HMIRS
RIALTO	2000020310		330 WEST RESOURCE		HMIRS
RIALTO	2000033028		330 W RESOURCE		HMIRS
RIALTO	2000033027		330 W RESOURCE		HMIRS
RIALTO	2000033026		330 W RESOURCE		HMIRS
RIALTO	2000032798		330 W RESOURCE AVE		HMIRS
RIALTO	2000018061		330 WEST RESOURCE		HMIRS
RIALTO	2000021931		330 WEST RESOURCE		HMIRS
RIALTO	2000027019		330 W RESOURCE		HMIRS
RIALTO	2000027015		3300 W RESOURCE AVE		HMIRS
RIALTO	2000018454		330 WEST RESOURCE		HMIRS
RIALTO	2000023177		330 WEST RESOURCE		HMIRS
RIALTO	2000024164		330 WEST RESOURCE		HMIRS
RIALTO	2000024165		330 WEST RESOURCE		HMIRS
RIALTO	2000023971		330 WEST RESOURCE		HMIRS
RIALTO	2000070449		330 W RESOURCE		HMIRS
RIALTO	2000070268		330 W RESOURCE		HMIRS
RIALTO	2000033029		330 W RESOURCE		HMIRS
RIALTO	2000100601		330 RESOURCE CENTER		HMIRS
RIALTO	2000023997		330 WEST RESOURCE		HMIRS
RIALTO	2000024016		330 WEST RESOURCE		HMIRS
RIALTO	2000021060		330 WEST RESOURCE		HMIRS
RIALTO	2000021036		330 WEST RESOURCE		HMIRS
RIALTO	2000023972		330 WEST RESOURCE		HMIRS
RIALTO	2000024017		330 WEST RESOURCE		HMIRS
RIALTO	2000023998		330 WEST RESOURCE		HMIRS
RIALTO	2000023178		330 WEST RESOURCE		HMIRS
RIALTO	2000021832		330 WEST RESOURCE		HMIRS
RIALTO	2000032799		330 W RESOURCE AVE		HMIRS
RIALTO	2000100127		330 W RESOURCE		HMIRS
RIALTO	9900017592		330 WEST RESOURCE		HMIRS
RIALTO	9900017281		330 WEST RESOURCE		HMIRS
RIALTO	9900017136		330 WEST RESOURCE		HMIRS
RIALTO	9900017113		330 W RESOURCE		HMIRS
RIALTO	9900017112		330 W RESOURCE		HMIRS
RIALTO	9900016438		330 W RESOURCE		HMIRS
RIALTO	9900016420		330 W RESOURCE		HMIRS
RIALTO	9999082123		330 WEST RESOURE DRIVE		HMIRS
RIALTO	9900011195		330 WEST RESOURE DRIVE		HMIRS
RIALTO	S107145141	SAN BERNARDINO CO/HHW COLLECTION CNTR	RIALTO CITY YARD		HAZNET
RIALTO	S103679722	SAN BERNARDINO CO/HHW COLLECTION CNTR	RIALTO CITY YARD	00000	HAZNET

SAN BERNARDINO COUNTY, CA - ORPHAN SUMMARY

City	EDR ID	Site Name	Site Address	Zip	Database(s)
RIALTO	S106400229		RIVERSIDE AVE. AT RAILROAD MPM 53.0		CHMIRS
RIALTO	S105653345		RIVERSIDE ON RAMP EB 10		CHMIRS
RIALTO	2003645673	RIVERSIDE AVENUE	RIVERSIDE AVENUE		ERNS
RIALTO	S100279243		3351 SO. RIVERSIDE DR.		CHMIRS
RIALTO	S106105356	ANGELUS BLOCK CO INC - RIALTO	3435 S RIVERSIDE AVE		CA WDS
RIALTO	S106105301	PROD TECH INC	3271 S RIVERSIDE AVE		CA WDS
RIALTO	S105668867	COLTON TERMINAL	2359 SOUTH RIVERSIDE AVE		CHMIRS, SLIC
RIALTO	S105668011		RIVERSIDE ON RAMP TO WB 110		CHMIRS
RIALTO	S105665651		2095 S. RIVERSIDE DR.		CHMIRS
RIALTO	2005617433	2359 SOUTH RIVERSIDE AVENUE	2359 SOUTH RIVERSIDE AVENUE		ERNS
RIALTO	9998120752		RIVERSIDE AVENUE		HMIRS
RIALTO	S106828503	CHEVRON U.S.A. INC, UNIT NO. 1	2297 RIVERSIDE AV	0	EMI
RIALTO	S106105318	MONIERLIFETILE LLC	3511 RIVERSIDE DR	0	CA WDS
RIALTO	S105667211		SANTA ANA ACROSS FROM EAST 265 SANTA ANA		CHMIRS
RIALTO	S108239507	ENER TECH ENVIRONMENTAL CALIFORNIA LLC	501 EAST SANTA AVENUE		SWF/LF
RIALTO	S107453495		SANTA ANA AT RIVERSIDE		CHMIRS
RIALTO	S106717826	CALNEV	SLOVER AVE		SLIC
RIALTO	S106399046		SYCAMORE AVE AND WINCHESTER DR.		CHMIRS
RIALTO	S105886616		SYCAMORE AT SAN BERNARDINO ST.		CHMIRS
RIALTO	S108985937	EXPLOSIVES TECHNOLOGIES INTERNATIONAL (GOLDEN STAT	2900 N TAMARIND		SLIC
RIALTO	S109046292		TARGET STORE, 3110 NORTH ALDER		CHMIRS
RIALTO	S108404823		UPRR RAILYARD - 19000 SLOVER AVE		CHMIRS
RIALTO	9999041195		280 W. VALLEY BLVD		HMIRS
RIALTO	9998060050		280 WEST VALLEY BLVD		HMIRS
RIALTO	9900004024		280 W. VALLEY BLVD		HMIRS
RIALTO	S103968615	HUD INTOWN PROPERTIES	1018 VINE AVE S	00000	HAZNET
RIALTO	2000021270		330 WESR RESOURCE		HMIRS
RIALTO	2000421271		330 WESR RESOURCE		HMIRS
RIALTO	S109043344		WHITING DOOR MANUFACTURING CORP. AT 311 WEST VALLE		CHMIRS
RIALTO	2002085207		2650 J. WILLOW AVE		HMIRS
RIALTO(NR)	8712661	1/2 MILE NE OF BASELINE AVE	1/2 MILE NE OF BASELINE AVE		ERNS
RICE	S107735863	ARMY CAMP	(14 MILES WEST OF)		ENVIROSTOR
RIGHTWOOD	92263036	PLATE HORN RIDGE-2N27 OFF INTERSTATE 15 THROUGH CAJON PASS	PLATE HORN RIDGE-2N27 OFF INTERSTATE 15 THROUGH CAJON PASS		ERNS
RIMFOREST	S105884606		HWY 18 AT PONDEROSA / VOE TRAILER PARK		CHMIRS
RIMFOREST	S103969016	HUD INTOWN PROPERTIES	26678 BLACKFOOT TRAIL	00000	HAZNET
RIMFOREST	S100928108	1X SOUTHERN CALIFORNIA GAS COMPANY	26431 PINE AVE.	00000	HAZNET
RIVERSIDE	91229491	MARCH AFB	MARCH AFB		ERNS
RUNNING SPRINGS	S102043909	SNOW VALLEY SKI AREA	HWY 18		San Bern. Co. Permit, CA WDS, SWEEPS UST
RUNNING SPRINGS	S105025935	CHP - RUNNING SPRINGS	31230 HWY 18		LUST, Cortese
RUNNING SPRINGS	S105644273		SR 18 AT MPM 19		CHMIRS
RUNNING SPRINGS	92259078	HWY 18 AT HILLTOP	HWY 18 AT HILLTOP		ERNS
RUNNING SPRINGS	S103645628	AL STUDER	2446 DEEP CREEK	00000	HAZNET
RUNNING SPRINGS	2000031452		ST. HWY 330		HMIRS
RUNNING SPRINGS	2000031451		ST. HWY 330		HMIRS

SAN BERNARDINO COUNTY, CA - ORPHAN SUMMARY

City	EDR ID	Site Name	Site Address	Zip	Database(s)
RUNNING SPRINGS	874143	SOUTHWEST QUARTER, SECT 19, T 2N, R 1W ON HWY 18 NEAR LAKE V	SOUTHWEST QUARTER, SECT 19, T 2N, R 1W ON HWY 18 NEAR LAKE V		ERNS
RUNNING SPRINGS	S105256865	HEAPS PEAK SANITARY LANDFILL	SEC 24 / 25 T2N R3W SBBM		CA WDS
RUNNING SPRINGS	S105257040	STP	SEWER PLANT RD		CA WDS
RURAL	8857102	EB HWY 40 MP 70.6	EB HWY 40 MP 70.6		ERNS
RURAL	8857101	WB HWY 40/MP 125/7MI W OF SR-95	WB HWY 40/MP 125/7MI W OF SR-95		ERNS
SALVIA	98432484	YUMA SUBDIVISION MILE 591.6	YUMA SUBDIVISION MILE 591.6		ERNS
SAN BERARDINO	97416737	1358 - 1372 WEST OAKS ST	1358 - 1372 WEST OAKS ST		ERNS
SAN BERNADINO	2004711897	1448 8TH STREET WEST	1448 8TH STREET WEST		ERNS
SAN BERNARDINO	90180826	I-15 & BAILY RD MOUNTAIN PASS	I-15 & BAILY RD MOUNTAIN PASS		ERNS
SAN BERNARDINO	S107535200		5TH ST / H ST	0	CDL
SAN BERNARDINO	1009619668	123 E 11TH ST	123 E 11TH ST		US CDL
SAN BERNARDINO	2000030468		INTERSTATE 15, CAGONE SCALES		HMIRS
SAN BERNARDINO	2000030469		INTERSTATE 15, CAGONE SCALES		HMIRS
SAN BERNARDINO	S107538847		HWY 18 (SEE GREEN SHEET FOR DETAIL)	0	CDL
SAN BERNARDINO	92263905	HQ 1ST, 185TH ARMOR	HQ 1ST, 185TH ARMOR		ERNS
SAN BERNARDINO	S109048097		SB 215 NORTH OF UNIVERSITY PARKWAY.		CHMIRS
SAN BERNARDINO	S106396461		NB 215 AT AUTO PLAZA DR.		CHMIRS
SAN BERNARDINO	S108405964		SB 215 JS OF HIGHLAND AVE		CHMIRS
SAN BERNARDINO	S109047611		WB 30 AT ARDEN		CHMIRS
SAN BERNARDINO	S107540972		US 395 NB @ NORTH END OF CITY	0	CDL
SAN BERNARDINO	S107534248		457 W. 42ND STREET	0	CDL
SAN BERNARDINO	S105256796	EA 48330 SEISMIC RETROFIT	EA 48330 SBD-18 PM 95.4		CA WDS
SAN BERNARDINO	S105671480		49TH AND WADERMAN OFF HWY 118		CHMIRS
SAN BERNARDINO	S107535915		708 W 4TH ST VEHICLE STOP	0	CDL
SAN BERNARDINO	S109046518		MP 54.4 NEAR SAN GABRIEL SUB-DIVISION		CHMIRS
SAN BERNARDINO	S105657748		MP 540.88		CHMIRS
SAN BERNARDINO	1009629874	SOUTHERN CALIFORNIA GAS CO	1119 W. 5TH ST.	3	DOT OPS
SAN BERNARDINO	S107537455		ACROSS F 2184 ROSEVILLE AVE / MACY ST	0	CDL
SAN BERNARDINO	S109042704		ADELLE AND INLAND CENTER DR IN THE YUMA SUBDIVISIO		CHMIRS
SAN BERNARDINO	S107537476		AGUA MANZA RD/W OF RANCHO ROAD	0	CDL
SAN BERNARDINO	94111356		ALLEN STREET		HMIRS
SAN BERNARDINO	9998020936		ALLEN STREET		HMIRS
SAN BERNARDINO	S105671682		4TH ST. AND VILLA ROSA DRIVE		CHMIRS
SAN BERNARDINO	S104586867	STPARROWHEAD SPRINGS	24600 ARROWHEAD SPRINGS ROAD		CA WDS
SAN BERNARDINO	S102793596	CHARLES TOWLE	154 ARROWHEAD AVE	00000	HAZNET
SAN BERNARDINO	97120965		200 NORTH AVE H, TRK 1427		HMIRS
SAN BERNARDINO	97120963		200 NORTH AVE H, TRK 1208		HMIRS
SAN BERNARDINO	9998060653		200 N AVE		HMIRS
SAN BERNARDINO	S109045840		BALDY MESA AND HIGHWAY 38		CHMIRS
SAN BERNARDINO	S105641581		EAST BAR SCREEN FACILITY PLANT		CHMIRS
SAN BERNARDINO	S109035945		1279 WEST BASELINE, AMAPOLA MEXICAN RESTAURANT		CHMIRS
SAN BERNARDINO	S107537792		BASELINE, W OF CALIFORNIA	0	CDL
SAN BERNARDINO	S107535646		660 E BASELINE, CROSS-WATERMAN AVE	0	CDL
SAN BERNARDINO	S107535645		660 E BASELINE, CROSS-CRESTVIEW	0	CDL
SAN BERNARDINO	S109043406		BEHIND THE TARGET SHOPPING CENTER AT THE CROSS STR		CHMIRS
SAN BERNARDINO	S106392508		BEHIND DEL ROSA WORK CENTER, 4121 QUAIL CANYON RD,		CHMIRS

SAN BERNARDINO COUNTY, CA - ORPHAN SUMMARY

City	EDR ID	Site Name	Site Address	Zip	Database(s)
SAN BERNARDINO	S106105295	MONUMENTAL BRONZE & GRANITE	101 W BENEDICT 14		CA WDS
SAN BERNARDINO	S105654494		200 BLOCK OF SOUTH STODDARD STREET		CHMIRS
SAN BERNARDINO	S107529246		1600 BLOCK OF PALM MEADOWS ST	94	CDL
SAN BERNARDINO	90179313	BONNER REST AREA I-40	BONNER REST AREA I-40		ERNS
SAN BERNARDINO	S105631575		WEST BOUND SR 60 EUUID		CHMIRS
SAN BERNARDINO	S108401608		SOUTH BOUND 215 JUST SOUTH OF PALM		CHMIRS
SAN BERNARDINO	S109043354		BRIER AND TIPPECANOE		CHMIRS
SAN BERNARDINO	S107537856		BUILDING 302 AT NORTON AFB-2824 EAST "W" ST	0	CDL
SAN BERNARDINO	S108985940	NORTH SAN BERNARDINO PLUME	N/A BUNKER HILL II BASIN		SLIC
SAN BERNARDINO	S108985939	CAMP ONO PLUME	N/A BUNKER HILL I BASIN		SLIC
SAN BERNARDINO	S106486924	CALNEV PIPELINE COMPANY	CAJON CREEK		SLIC
SAN BERNARDINO	S105026043	CAJON LANDFILL	CAJON BLVD 1/4 MI N. OF P		Cortese
SAN BERNARDINO	S109042074		CAJON STATION, 17 MI E/SAN BERNARDINO MPM 64		CHMIRS
SAN BERNARDINO	S106105291	CALMAT CO CAJON CREEK	6595 N CAJON BLVD		CA WDS
SAN BERNARDINO	S107537951		CAJON BLVD, 2 MILES NO OF J215	0	CDL
SAN BERNARDINO	S106104645	DESERT WINDS GOLF COURSE	SO CALIF LOGISTICS AIRPORT		CA WDS
SAN BERNARDINO	98440816	61 CAR FREIGHT TRAIN	61 CAR FREIGHT TRAIN		ERNS
SAN BERNARDINO	1009619650	1443 CEDAR APT 23	1443 CEDAR APT 23		US CDL
SAN BERNARDINO	1009619646	1443 CEDAR ST APT 1	1443 CEDAR ST APT 1		US CDL
SAN BERNARDINO	S106393728		CENTRAL AVE AT HIGHLAND AVE ON GROUNDS OF PATTON S		CHMIRS
SAN BERNARDINO	S105636923		CITY WATER TREATMENT PLANT 299 BUDBANK RD		CHMIRS
SAN BERNARDINO	S106800792	MUNICIPAL SEPARATE SW SEWER	14343 CIVIC DR		CA WDS
SAN BERNARDINO	1009619673	1930 COLLEGE AVE APT 209	1930 COLLEGE AVE APT 209		US CDL
SAN BERNARDINO	S106390326		WEST COLTON RIP TRACK #1 SPOT TRACK 271 , MILE POS		CHMIRS
SAN BERNARDINO	S105629427		COLTON YARDS		CHMIRS
SAN BERNARDINO	S105026044	U.S. FOREST SERVICE	CONVERSE GUARD STN		Cortese
SAN BERNARDINO	S100279282		N/W CORNER SEROSIA WAY / 9TH ST.		CHMIRS
SAN BERNARDINO	S103678482	GENE VILLAREAL	CORNER OF HOME / I STREETS	00000	HAZNET
SAN BERNARDINO	S103678468	CITY OF SAN BERNARDINO/ECONOMIC DEVELOP	CORNER OF ARDEN AVE / PACIFIC	00000	HAZNET
SAN BERNARDINO	92256550	COUNTY SEWER PLANT	COUNTY SEWER PLANT		ERNS
SAN BERNARDINO	S107528568		1424 CRESCENT ST	0	CDL
SAN BERNARDINO	S108404556		CROSS STREETS OF HIGHLAND AND MEDICAL CENTER		CHMIRS
SAN BERNARDINO	S108404847		3RD ST. CROSSING		CHMIRS
SAN BERNARDINO	S108404146		3632 NORTH D ST AT 36TH STREET		CHMIRS
SAN BERNARDINO	98438991	DATE STREET ADDRESS:UNKOWN	DATE STREET ADDRESS:UNKOWN		ERNS
SAN BERNARDINO	8874575	DEVIL'S CANYON RD TOP IN FOOTHILLS	DEVIL'S CANYON RD TOP IN FOOTHILLS		ERNS
SAN BERNARDINO	S105662097		DEVIL'S CYN RD NEAR CAL STATE		CHMIRS
SAN BERNARDINO	S107535865		701 N EAST STREET	0	CDL
SAN BERNARDINO	S105667187		ETIWANDA AND TERRANCE	UNK	CHMIRS
SAN BERNARDINO	S103631604	1X AT & T	15 FAIRWAY/RISER ROAD	00000	HAZNET
SAN BERNARDINO	S107619973	FAKE FACILITY-THIS IS A TEST	123 FAKE SITE	0	SLIC
SAN BERNARDINO	2004730278	19100 FLOVER RD	19100 FLOVER RD		ERNS
SAN BERNARDINO	S105658659		FOOTHILL AT N. MACY		CHMIRS
SAN BERNARDINO	S106105340	STORMGENERAL IND. STORM	FORMER NORTON AIR FORCE BASE		CA WDS
SAN BERNARDINO	2001030725		1535 WEST FOURTH STREET		HMIRS
SAN BERNARDINO	2001010638		1535 WEST FOURTH STREET		HMIRS
SAN BERNARDINO	A100226109	J.B. HUNT TRANSPORT, INC.	1895 W. FOURTH ST.		AST

SAN BERNARDINO COUNTY, CA - ORPHAN SUMMARY

City	EDR ID	Site Name	Site Address	Zip	Database(s)
SAN BERNARDINO	S106826715	BAUER BLDG MATERIALS CO	1531 WEST FOURTH ST.	0	EMI
SAN BERNARDINO	S105026050	VEHICLE MAINT FAC	GEORGE AFB		Cortese
SAN BERNARDINO	S105026049	BX SERVICE	GEORGE AFB		Cortese
SAN BERNARDINO	S105026048	USAF GEORGE AFB CUDDEBACK	GEORGE AFB		Cortese
SAN BERNARDINO	S105657747		GRAY / OOGDEN STREETS.		CHMIRS
SAN BERNARDINO	S105642936		HEAD WORKS STATION PHR STORM DRAIN SYSTEM		CHMIRS
SAN BERNARDINO	S105658771		HIGHLAND AVE EAST OF VICTORIA AVE.		CHMIRS
SAN BERNARDINO	S107533721		4040 E HIGHLAND (CROSS OF BOULDER)	0	CDL
SAN BERNARDINO	S104570858	HUD INTOWN PROPERTIES	610 HORTLAND DR	00000	HAZNET
SAN BERNARDINO	S106392732		228 WEST HOSPITALITY LANE - SUE PLANTATION RESTAUR		CHMIRS
SAN BERNARDINO	S109043888		HUNTS LANE NEAR CLUB CENTER DR		CHMIRS
SAN BERNARDINO	S107452021		HUNTS LN RAILROAD CROSSING		CHMIRS
SAN BERNARDINO	S107451704		EB I-10 EAST OF WATERMAN		CHMIRS
SAN BERNARDINO	S105639153		NB I-15 AT SR 138		CHMIRS
SAN BERNARDINO	S108402779		NB I-215 JUST SOUTH OF PALM KENDALL		CHMIRS
SAN BERNARDINO	S107453550		SB I-215 AT I-10		CHMIRS
SAN BERNARDINO	8862615	WB I-91/@ SB TYLER ST. OFFRAMP	WB I-91/@ SB TYLER ST. OFFRAMP		ERNS
SAN BERNARDINO	S105654651		WB I10 AT TIPPICANOE		CHMIRS
SAN BERNARDINO	S107454049		WB I10 JWO WATERMAN		CHMIRS
SAN BERNARDINO	S109043750		SB I15 JUST NORTH OF I215		CHMIRS
SAN BERNARDINO	S103959017	COX'S PETROLEUM TRANSPORT	NB I215 1/4 BEHIND DEVOURE OFFRAMP	00000	HAZNET
SAN BERNARDINO	S107538961		INDUSTRIAL PKWY (600 YDS S OF PALM A)	0	CDL
SAN BERNARDINO	S106105306	STORMCAJON CREEK	5705 N INSTITUTION RD		CA WDS
SAN BERNARDINO	S105671335		INTEL CORP. AVE OF SCIENCE.		CHMIRS
SAN BERNARDINO	2004111193		215 SOUTH/10WEST INTERCHANGE		HMIRS
SAN BERNARDINO	S100854032	ACHISON, TOPEKA, AND SANTA FE RAILWAY	5TH / L STREET/OFF 215 FWY	00000	HAZNET
SAN BERNARDINO	S105639659		LAKE ARROWHEAD 870 STATE HWY 173		CHMIRS
SAN BERNARDINO	S108406549		LAUREL ST CROSSING - MP 2.09 - SAN BERNARDINO SUBD		CHMIRS
SAN BERNARDINO	2004100778		105 LELAND NORTON WAY		HMIRS
SAN BERNARDINO	S104586903	STPLYTLE CREEK	30 LYTLE CREEK RD		CA WDS
SAN BERNARDINO	S107539287		MALLORY ST WEST OF DUFFY ST.	0	CDL
SAN BERNARDINO	87463625	MARLEY ROOF TILES	MARLEY ROOF TILES		ERNS
SAN BERNARDINO	S107534280		4618 MAYFIELD ST	0	CDL
SAN BERNARDINO	S109047794		MERIDIAN ST @ RANDALL ST		CHMIRS
SAN BERNARDINO	S107452567		MILE POST 80.75 CAJON SUB DIV.		CHMIRS
SAN BERNARDINO	S107736453	HIGHLAND AVENUE AUXILIARY FIELD	(5 MILES W OF)		ENVIROSTOR
SAN BERNARDINO	S107735789	ADVANCE Q.M. DEPOT	(4 MILES NW OF)		ENVIROSTOR
SAN BERNARDINO	S109046368		MILL STREET, WEST OF WATERMAN AVE.		CHMIRS
SAN BERNARDINO	S105886848		7008 WEST MILL STREET		CHMIRS
SAN BERNARDINO	S104549233	SOUTHERN PACIFIC RAIL YARD	NA MILL STREET		SLIC
SAN BERNARDINO	S104549232	SALTER COMPANY (NORTON AFB)	N/A MILL STREET		SLIC
SAN BERNARDINO	S105670846		MILL ST. WEST OF G ST.		CHMIRS
SAN BERNARDINO	94110585		MILL STREET		HMIRS
SAN BERNARDINO	92258317	MILL AND I STREET	MILL AND I STREET		ERNS
SAN BERNARDINO	S108543100	SOUTHERN PACIFIC RAIL YARD	NA MILL STREET		SLIC
SAN BERNARDINO	S108985941	U.S. AIR FORCE - NORTON AFB (FORMER)	MILL STREET		SLIC
SAN BERNARDINO	2002630163	7008 WEST MILL STREET	7008 WEST MILL STREET	0	ERNS

SAN BERNARDINO COUNTY, CA - ORPHAN SUMMARY

City	EDR ID	Site Name	Site Address	Zip	Database(s)
SAN BERNARDINO	S107533878		4167 N MOUNTAIN VIEW AVE (XW/40TH)	0	CDL
SAN BERNARDINO	S105644875		1880 MOUNTAINVIEW		CHMIRS
SAN BERNARDINO	S109043303		MPM 81.4 CAJON SUB		CHMIRS
SAN BERNARDINO	S105883628		MPM 488 MOJAVE SUBDIVISION		CHMIRS
SAN BERNARDINO	S105654442		MPM 540.88		CHMIRS
SAN BERNARDINO	S105639471		MPM 345.5 ROWEN AREA		CHMIRS
SAN BERNARDINO	1009619671	139 N MT VERNON AVE	139 N MT VERNON AVE		US CDL
SAN BERNARDINO	8874204	3/4 MI N OF PALMDALE RD *87	3/4 MI N OF PALMDALE RD *87		ERNS
SAN BERNARDINO	S107536230		760 NINTH ST (X WATERMAN)	0	CDL
SAN BERNARDINO	S106391758		EAST OF WARM CREEK FLOOD CONTROL CHANNEL NORTH OF		CHMIRS
SAN BERNARDINO	S105649225		WEST OF MACEY AVE AND SOUTH OF FOOTHILL AVE.		CHMIRS
SAN BERNARDINO	S105662938		OFF HWY 18 OFF CLOUDLAND TRUCK TRAIL		CHMIRS
SAN BERNARDINO	2005600904	OLD WATERMAN CANYON RD	OLD WATERMAN CANYON RD		ERNS
SAN BERNARDINO	S106393006		NB ON I215 SOUTH OF PALM AVE IN CITY OF SAN BERNAR		CHMIRS
SAN BERNARDINO	S107531994		26416 E PACIFIC AVE	0	CDL
SAN BERNARDINO	S104310384	GW CLEANUP-WELLHEAD PLANTS	PALM MEADOWS AVE		CA WDS
SAN BERNARDINO	S105630850		PARKER DAM		CHMIRS
SAN BERNARDINO	S106396474		PEPPER AV AT SAN BERNARDINO ST		CHMIRS
SAN BERNARDINO	S105644911		MI POST 78.6		CHMIRS
SAN BERNARDINO	S106391570		MI POST 3, 3MI WEST OF SAN BERNARDINO CANADIAN NOR		CHMIRS
SAN BERNARDINO	S109044364		ON PUMALO EAST OF STERLING AVE		CHMIRS
SAN BERNARDINO	2005708623	1500 RAILTO	1500 RAILTO		HMIRS
SAN BERNARDINO	S105883359		RIALTO AT MERIDIAN		CHMIRS
SAN BERNARDINO	2005020528		1150 RIALTO BLVD		HMIRS
SAN BERNARDINO	2005711756	RIALTO AVENUE	RIALTO AVENUE		HMIRS
SAN BERNARDINO	2003124349		1500 W RIATO AV		HMIRS
SAN BERNARDINO	S105666794		2359 SOUTH RIVERSIDE AVE.		CHMIRS
SAN BERNARDINO	2005620628	2915 S RIVERSIDE AVE	2915 S RIVERSIDE AVE		ERNS
SAN BERNARDINO	S106391526		RIX PROJECT IN COLTON 600 FT. UPSTREAM FROM OUTFAL		CHMIRS
SAN BERNARDINO	96517160	ROADWAY EXPRESS TERMINAL ELM ST.	ROADWAY EXPRESS TERMINAL ELM ST.		ERNS
SAN BERNARDINO	S107540525		ROOSEVELT AVE / STATE ST	0	CDL
SAN BERNARDINO	90151230	SAN BERNARDINO RAILYARD L STREET	SAN BERNARDINO RAILYARD L STREET		ERNS
SAN BERNARDINO	8873650	SAN BERNARDINO 15 SB AT BOTTOM OF *87	SAN BERNARDINO 15 SB AT BOTTOM OF *87		ERNS
SAN BERNARDINO	S106447207	DEWATERINGS.B.-LINE 6906	SAN BERNARDINO AVE TO ETIWANDA AVE		CA WDS
SAN BERNARDINO	S105645589		SAN BERNARDINO WATER REC PLANT 399 CHANDLER LANE		CHMIRS
SAN BERNARDINO	S105646167		SAN BERNARDINO WATER RECLAMATION PLANT		CHMIRS
SAN BERNARDINO	2006806494	25570 SAN BERNARDINO	25570 SAN BERNARDINO		ERNS
SAN BERNARDINO	90465153	SAN BERNARDINO RAILYARD	SAN BERNARDINO RAILYARD		ERNS
SAN BERNARDINO	S107453442		SAN BERNARDINO DEPOT MM SUBDIVISION IS SAN BERNARD		CHMIRS
SAN BERNARDINO	91234881	SAN BERNARDINO UNION PACIFIC RAIL YARD	SAN BERNARDINO UNION PACIFIC RAIL YARD		ERNS
SAN BERNARDINO	91467147	SAN BERNARDINO UNION PACIFIC RAILYARD	SAN BERNARDINO UNION PACIFIC RAILYARD		ERNS
SAN BERNARDINO	S107150071	SAN BERNARDINO COUNTY/EMERG RESPONSE 200: FIRES	SAN BERNARDINO CO FIRE WASTE ONLY		HAZNET
SAN BERNARDINO	S102805969	CITY OF SAN BERNARDINO	SAN BERNARDINO BASEBALL	00000	HAZNET
SAN BERNARDINO	2002633082	SAN BERNARDINO INTL	SAN BERNARDINO INTL	0	ERNS
SAN BERNARDINO	91202828	SAN BERNARDINO RAILYARD AT MT VERNON AVE	SAN BERNARDINO RAILYARD AT MT VERNON AVE	-	ERNS
SAN BERNARDINO	8875148	SANTA FE RR YD WASTEWATER TREATMENT PLT	SANTA FE RR YD WASTEWATER TREATMENT PLT		ERNS

SAN BERNARDINO COUNTY, CA - ORPHAN SUMMARY

City	EDR ID	Site Name	Site Address	Zip	Database(s)
SAN BERNARDINO	S105633318		SANTA FE RR YARD WEST OF MT VERNON OVERPASS		CHMIRS
SAN BERNARDINO	S105632142		SANTA FE RAILROAD YARD		CHMIRS
SAN BERNARDINO	9998070933		SANTA FE RAIL YARD		HMIRS
SAN BERNARDINO	2003135150		I-15 SB		HMIRS
SAN BERNARDINO	2003130833		SBR-2		HMIRS
SAN BERNARDINO	S103679854	CIRCLE K STORES #8641	SEC WATERMAN / THIRD	00000	HAZNET
SAN BERNARDINO	S105637239		702 WEST SECOND STREET		CHMIRS
SAN BERNARDINO	S106393257		SEE ABOVE		CHMIRS
SAN BERNARDINO	S105643710		SOUTHEAST ST AT HOSPITALITY LN		CHMIRS
SAN BERNARDINO	99646419	1735 11TH ST	1735 11TH ST		ERNS
SAN BERNARDINO	S108402158		9605 E ST		CHMIRS
SAN BERNARDINO	S106831653	GENERAL TELEPHONE OF CAL/MARSH	3116 'E' ST	0	EMI
SAN BERNARDINO	S107533863		4156 F ST (TRAILER ON PROPERTY)	0	CDL
SAN BERNARDINO	S107530626		2041 19TH ST	0	CDL
SAN BERNARDINO	S105655168		\$TH ST, AND TIAJUANA ST		CHMIRS
SAN BERNARDINO	2005621182	100 STATE STREET	100 STATE STREET		ERNS
SAN BERNARDINO	S108404753		100 STATE ST		CHMIRS
SAN BERNARDINO	2006807566	2380 NORTH STEERLING	2380 NORTH STEERLING		ERNS
SAN BERNARDINO	S106486976	U.S. ARMY TRAINING CENTER	296 03RD STREET E		SLIC
SAN BERNARDINO	2007320211	1535W 4TH STREET	1535W 4TH STREET		ERNS
SAN BERNARDINO	91232242	9TH STREET AND DON JULIAN AVE INTERSECTION	9TH STREET AND DON JULIAN AVE INTERSECTION		ERNS
SAN BERNARDINO	S105887608		SUPERSONIC AVIATION INC		CHMIRS
SAN BERNARDINO	S105689540	STORM MS4	825 E THIRD ST		CA WDS
SAN BERNARDINO	S109043282		TIPACANOE AT ORANGE SHOW RD		CHMIRS
SAN BERNARDINO	S104575350	COLOSSEUM MINE	TOWNSHIP 17 NORTH RANGE	00000	HAZNET
SAN BERNARDINO	S106398572		UNIVERSITY PKWY		CHMIRS
SAN BERNARDINO	S107453921		UNIVERSITY PARK ON RAMP TO 215		CHMIRS
SAN BERNARDINO	S105656224		VALLEY VIEW AT CENTRAL AV		CHMIRS
SAN BERNARDINO	S105636961		900 SOUTH VALLEY VIEW VACANT LOT		CHMIRS
SAN BERNARDINO	S107150182	SAN BERNARDINO CNTY/CLANDESTINE DRUG LAB	VARIOUS LOCATIONS IN SAN BERNARDINO		HAZNET
SAN BERNARDINO	S103680142	SAN BERNARDINO CNTY/CLANDESTINE DRUG LAB	VARIOUS LOCATIONS IN SAN BERNARDINO CNTY	00000	HAZNET
SAN BERNARDINO	S106831508	GARRETT COATINGS M. GARRETT DB	VARIOUS LOCATIONS IN SCAQMD	0	EMI
SAN BERNARDINO	S106825406	ADVANCO CONSTRUCTORS, DIV ZURN	VARIOUS LOCATIONS IN SCAQMD	0	EMI
SAN BERNARDINO	98445484	508 MT VIEW NEAR THIS ADDRESS	508 MT VIEW NEAR THIS ADDRESS		ERNS
SAN BERNARDINO	S109047676		WATERMAN AVE @ COMMERCIAL RD		CHMIRS
SAN BERNARDINO	S108401117		WATERMAN CANYON RD		CHMIRS
SAN BERNARDINO	S106831666	GENERAL TELEPHONE COMPANY OF C	9645 WATERMAN	0	EMI
SAN BERNARDINO	S107529791		1750 S WATERMAN AVE, CROSS I10, EZ-8 MOTEL	0	CDL
SAN BERNARDINO	S107529789		1750 S WATERMAN, EZ-8 MOTEL	0	CDL
SAN BERNARDINO	S105636790		1900BLOCK OF WEST REDLANDS AT NEVADA ST		CHMIRS
SAN BERNARDINO	S100215854		WILDWASH RD 1/4 MI WEST OF I-15		CHMIRS
SAN BERNARDINO	S106800902	WASTEWATER PIPELINE EXTENSION	WITHIN SAN BERNARDINO GOLF COU		CA WDS
SAN BERNARDINO	94392508	1409 WEST WRIGHTWOOD DR AND TAMERON DRIVE	1409 WEST WRIGHTWOOD DR AND TAMERON DRIVE		ERNS
SAN BERNARDINO	92010499		B YARD		HMIRS
SAN BERNARDINO CNTY	S108985942	CALNEV PIPELINE COMPANY	N/A CAJON CREEK AREA		SLIC
SAN BERNARDINO CO	S105633791		SPUR 2, 11 MILES EAST OF HESPERIA		CHMIRS
SAN BERNARDINO COUN'	S105641883		"BOWL" AREA WEST COLTON YARD		CHMIRS

SAN BERNARDINO COUNTY, CA - ORPHAN SUMMARY

City	EDR ID	Site Name	Site Address	Zip	Database(s)
SAN BERNARDINO COUN	87463806	HWY-18 (NR) LAKEVIEW POINT	HWY-18 (NR) LAKEVIEW POINT		ERNS
SAN BERNARDINO COUN	93343325	SB 1-15 NORTH OF OAK HILL RD	SB 1-15 NORTH OF OAK HILL RD		ERNS
SAN BERNARDINO COUN	S105634532		SR 138 AT I 15		CHMIRS
SAN BERNARDINO COUN	S107538721		HIGHWAY 138 E OF HIGHWAY 2	0	CDL
SAN BERNARDINO COUN	S105629840		I 15 AT BAILEY ROAD NEAR "MOUNTAIN PASS"		CHMIRS
SAN BERNARDINO COUN	S105633317		N/B 15, JUST SOUTH OF BEAR VALLEY TURNOFF		CHMIRS
SAN BERNARDINO COUN	S105642335		SR 18 , COMMUNITY OF ARROW/BEAR LAKE		CHMIRS
SAN BERNARDINO COUN	S107538848		HWY 18, 3 MILES NO OF WATERMAN CANYON	0	CDL
SAN BERNARDINO COUN	S105631350		S/B 2-15 E/B SR - 30		CHMIRS
SAN BERNARDINO COUN	S105637380		US 395 7 MI NORTH OF SHADOW MTN		CHMIRS
SAN BERNARDINO COUN	S106389107		N.B 395 3 MILE N. OF I-15 SOUTH OF MAIN STREET HES		CHMIRS
SAN BERNARDINO COUN	S106389015		S/R 395 1/2 MILE WEST OF I-15 WITHIN CITY LIMITS O		CHMIRS
SAN BERNARDINO COUN	8874424	MP 403.4 CALIF AQUADUCT LOS FLORES RD	MP 403.4 CALIF AQUADUCT LOS FLORES RD		ERNS
SAN BERNARDINO COUN	S105631217		HWY 58 2 MI WEST OF HWY 359		CHMIRS
SAN BERNARDINO COUN	91236925	EB 62, SO .5 MI E OF TRON MTN RD MP 98.1	EB 62, SO .5 MI E OF TRON MTN RD MP 98.1		ERNS
SAN BERNARDINO COUN	S107538905		IN 9100 BLOCK OF DESOTO, APPROXIMATELY 7-8 MILES N	0	CDL
SAN BERNARDINO COUN	S107537516		ALONG SIDE GRAY ST NEAR 3RD ST BEND	0	CDL
SAN BERNARDINO COUN	90181542	SR247 APPROX 16 MI E OF LUCERNE VALLEY**	SR247 APPROX 16 MI E OF LUCERNE VALLEY**		ERNS
SAN BERNARDINO COUN	S105631703		AUTO HOBBY SHOP BLDG 1083 29 PALMS MARINE BASE		CHMIRS
SAN BERNARDINO COUN	S105630983		BARSTON YARD		CHMIRS
SAN BERNARDINO COUN	S107537822		BELL ROAD, I-15	0	CDL
SAN BERNARDINO COUN	S106390457		BETWEEN NEWBERRY AND BARSTOW NORTH MAIN TRACK, MIL		CHMIRS
SAN BERNARDINO COUN	S108402931		BLOOMINGTON/RIALTO YARD		CHMIRS
SAN BERNARDINO COUN	S105631537		NORTH BOUND I - 15 1 MI. S. OF PALM DAB.		CHMIRS
SAN BERNARDINO COUN	S105637422		S. BOUND I-15 AT ARGICULTURE STATION		CHMIRS
SAN BERNARDINO COUN	94397336	WEST BOUND I-10, EAST OF MILLS AVENUE	WEST BOUND I-10, EAST OF MILLS AVENUE		ERNS
SAN BERNARDINO COUN	8864882	BRIDGE AT MILEPOST 149.5 BETWEEN PARKER AND CADIZ CA AREA IS	BRIDGE AT MILEPOST 149.5 BETWEEN PARKER AND CADIZ CA AREA IS		ERNS
SAN BERNARDINO COUN	S107539748		ON BUCKWHEAT ROAD, NORTH OF JUNIPER, NEAR PHELAN C	0	CDL
SAN BERNARDINO COUN	S106389526		CALABASH AVE, NORTH OF JURUPA AVE CLOSEST TOWN IS		CHMIRS
SAN BERNARDINO COUN	S105630684		CAMP WILSON ON 29 PALMS		CHMIRS
SAN BERNARDINO COUN	S105634394		CANYON, CALIF - BETWEEN WEST COLTON AND PALMDALE		CHMIRS
SAN BERNARDINO COUN	S105630992		CAPIZ RAWEH OUTSIDE AMBOY		CHMIRS
SAN BERNARDINO COUN	S105631786		WEST COLTON YARD TRACK 905. BLUMINGTON CA		CHMIRS
SAN BERNARDINO COUN	S105630382		WEST COLTON YARD 19100 SLOVER AVE. COLTON		CHMIRS
SAN BERNARDINO COUN	S105629480		WEST COLTON YARDS TRACK 905		CHMIRS
SAN BERNARDINO COUN	S106389145		COOL WATER GENERATING STATION EAST SANTA FE ST PAG		CHMIRS
SAN BERNARDINO COUN	S107538165		CORNER OF HWY 247 / 18 / 76 STATION	0	CDL
SAN BERNARDINO COUN	S107538260		DALE EVANS RD, W OF CORWIN RD	0	CDL
SAN BERNARDINO COUN	S107538298		DIRT ROAD @ END OF GRANDVIEW OFF FREM	0	CDL
SAN BERNARDINO COUN	8712263	HWY-18 E OF VICTORVILLE	HWY-18 E OF VICTORVILLE		ERNS
SAN BERNARDINO COUN	S105630895		I-40 EASTBOUND OF FT CADY APPROX . M.P 22		CHMIRS
SAN BERNARDINO COUN	S105630866		EAST END OF TRACK #202 WEST COLTON YARDS		CHMIRS
SAN BERNARDINO COUN	S105631983		2246 SOUTH EUCLID AVE ONTARIO		CHMIRS
SAN BERNARDINO COUN	S107538470		EUCLID AVE/MOUNTAIN AVE	0	CDL
SAN BERNARDINO COUN	S105639639		EXIT 15 TO BAILEY ROAD 5 MILES TO WINDMILL PASS		CHMIRS
SAN BERNARDINO COUN	S105631990		FLIGHT LINE PARKING AREA D-1 NORTON AFB		CHMIRS

SAN BERNARDINO COUNTY, CA - ORPHAN SUMMARY

City	EDR ID	Site Name	Site Address	Zip	Database(s)
SAN BERNARDINO COUN	S107538548		FRONTIER / NATIONAL TRAILS HWY	0	CDL
SAN BERNARDINO COUN	S107538579		GLEN HELEN PARKWAY, 1 MI E OF I-15	0	CDL
SAN BERNARDINO COUN	2007326103	GRADE CROSSING	GRADE CROSSING		ERNS
SAN BERNARDINO COUN	S106389051		GREEN VALLEY RD NEAR FIRE HOUSE AT GREEN VALLEY LA		CHMIRS
SAN BERNARDINO COUN	S107539873		ON HIGHWAY 395, 2 MILES NORTH OF ADELANTO	0	CDL
SAN BERNARDINO COUN	S107538781		HINKLEY	0	CDL
SAN BERNARDINO COUN	S107539885		ON HWY 138, 1 1/2 MI W OF HWY 15	0	CDL
SAN BERNARDINO COUN	S105641593		NB I 15 , NORTH OF BASELINE		CHMIRS
SAN BERNARDINO COUN	S105631630		WB I 40, 9 MI EAST LUDLOW		CHMIRS
SAN BERNARDINO COUN	S105631011		S/B I - 15 AT HALLORAN SPRING		CHMIRS
SAN BERNARDINO COUN	S105634543		W/B I-10, EAST OF MILLS AVE		CHMIRS
SAN BERNARDINO COUN	8869919	I-15	I-15		ERNS
SAN BERNARDINO COUN	S105631821		SB I-15 AT HALLAGER OFF RAMP NORTH OF BEKER.		CHMIRS
SAN BERNARDINO COUN	S105634706		N/B I-15 AT CLYDE KING REST STOP		CHMIRS
SAN BERNARDINO COUN	S106389055		S/B I-15 CENTER DIVIDER 1 MILE NORTH OF WILDWASH R		CHMIRS
SAN BERNARDINO COUN	S107539471		N I-215, SOUTH OF PALM EXIT	0	CDL
SAN BERNARDINO COUN	S105635194		W/B I-40, EAST OF MP 149 AG INSPECTION STATION		CHMIRS
SAN BERNARDINO COUN	S105631539		INSPECTION STN. AT NEEDLES		CHMIRS
SAN BERNARDINO COUN	8873333	JOSHUA RD-1/4M.N.BEAR RD. * 87	JOSHUA RD-1/4M.N.BEAR RD. * 87		ERNS
SAN BERNARDINO COUN	U003433586	ULTRAMAR	26572 JUNIPERO SERRA RD		HAZNET, UST
SAN BERNARDINO COUN	S105642577		KRAMER JUNCTION , AT US 395		CHMIRS
SAN BERNARDINO COUN	S105630622		LANDING ZONE SAND HILL ON BASE		CHMIRS
SAN BERNARDINO COUN	S105630448		LEAKING SPICKET ON 5 GAL CAN		CHMIRS
SAN BERNARDINO COUN	S106389343		LOWER ALISO CANYON CREEK NEAR FIRE RAOD FROM RANGE		CHMIRS
SAN BERNARDINO COUN	S107532438		3 1/2 MI E OF BEAR VALLEY / HWY 18...	0	CDL
SAN BERNARDINO COUN	1005440855	CIMA ROAD MINE WASTE SITE	1 MIL W OF INTE. 15 OFF CIMA ROAD		CERCLIS, FINDS
SAN BERNARDINO COUN	8869285	1.5 MILE NORTH OF HWY 50 30 MILE NORTH OF BAKER, CA	1.5 MILE NORTH OF HWY 50 30 MILE NORTH OF BAKER, CA		ERNS
SAN BERNARDINO COUN	S105630926		1-15 1 MILE NORTH OF WILD WASH 15 SOUTH OF BARSTOW		CHMIRS
SAN BERNARDINO COUN	2005623826	MILE MARKER 757.4	MILE MARKER 757.4		ERNS
SAN BERNARDINO COUN	2003700451	25 MILES EAST OF BARSTOW	25 MILES EAST OF BARSTOW		ERNS
SAN BERNARDINO COUN	S105641888		MILL SITE 6775 BAILEY ROAD		CHMIRS
SAN BERNARDINO COUN	S105636673		RR MP 52 KAJON SUB		CHMIRS
SAN BERNARDINO COUN	S106391740		I-15 N. BOUND, NEAR GLEN HELEN PARKWAY, NEAR DEVOR		CHMIRS
SAN BERNARDINO COUN	S105637126		T-2N N/W CORNER OF S-7 R-12E BRISTOLL LAKE S/W		CHMIRS
SAN BERNARDINO COUN	S106389516		NEAR HESPERIA AT MP# 45, TRAIN STOPPED AT LYNWOOD,		CHMIRS
SAN BERNARDINO COUN	S105630274		NORTHBOUND I 15 AT TEJON WEIGH SCALES		CHMIRS
SAN BERNARDINO COUN	S105629417		NORTHBOUND I 15 SOUTH OF BLUECUT		CHMIRS
SAN BERNARDINO COUN	S107540201		PALM MEADOWS DR (X-E OF TIPPICANOE)	0	CDL
SAN BERNARDINO COUN	93323545	PARKER DAM	PARKER DAM		ERNS
SAN BERNARDINO COUN	S107540280		PISGAH CRATEN LAVA TUBE CIO	0	CDL
SAN BERNARDINO COUN	S106389350		QUAIL HOLLOW S 16 T 2N R 27E (SAN BERNARDINO MERID		CHMIRS
SAN BERNARDINO COUN	S105631675		RIALTO AIRPORT		CHMIRS
SAN BERNARDINO COUN	S107540506		ROAD INO9, 3/2 MI E OF HWY 330	0	CDL
SAN BERNARDINO COUN	S100633854	SAN BERNARDINO COUNTY/EMERG RESP ONLY	SAN BERNARDINO COUNTY	00000	HAZNET
SAN BERNARDINO COUN	U002169401	J & J WELDING	365 SANTA CLARA STREET		HAZNET, UST
SAN BERNARDINO COUN	S105644564		LA SIERRA RR STATION		CHMIRS

SAN BERNARDINO COUNTY, CA - ORPHAN SUMMARY

City	EDR ID	Site Name	Site Address	Zip	Database(s)
SAN BERNARDINO COUN	8862563	SILVERWOOD LAKE MARINA	SILVERWOOD LAKE MARINA		ERNS
SAN BERNARDINO COUN	94397307	STATE ROUTE 138 AT I-5	STATE ROUTE 138 AT I-5		ERNS
SAN BERNARDINO COUN	S107540087		ON STATE HIGHWAY 173, ~2 MILES SOUTH OF LAKE ARROW	0	CDL
SAN BERNARDINO COUN	S107540849		TANNER RD, EL MIRAGE RD, + SHEEN CRK	0	CDL
SAN BERNARDINO COUN	S106390212		R/R TRACKS NEAR COLTON NEAREST INTERSECTION IS MER		CHMIRS
SAN BERNARDINO COUN	S107533643		4 MI W OF KOALA RD ON CRIPPON RD	0	CDL
SAN BERNARDINO COUN	S107526653		10 MI W OF YATES WELL RD OFF RAMP I15	0	CDL
SAN BERNARDINO COUN	S105631569		WBSR 60, GROVE AVE ON RAMP		CHMIRS
SAN BERNARDINO COUN	S105630405		YELLOW FREIGHT SYSTEMS 2951 LENWOOD RD		CHMIRS
SAN BERNARDINO COUN	S105631886		YERMO YARD EAST OF BARSTOW		CHMIRS
SAN BERNARDINO COUN	S105631178		YERMO, OUTSIDE OF BARS TOWN		CHMIRS
SAN MANUEL	S104564800	BHP COPPER INC	45 MI NE OF TUCSON	00000	HAZNET
SE OF YUCCA VALLEY	S106391521		COMM FACILITY ON HILLTOP BY RADIO STATION ACCESSOR		CHMIRS
SHOSHONE	90166407	VERY S END OF DEATH VALLEY NATL MONUMENT	VERY S END OF DEATH VALLEY NATL MONUMENT NEAR SARATOGA		ERNS
		NEAR SARATOGA SPRIN	SPRIN		
SNOW VALLEY	S100217249		SNOW VALLEY, HWY MARKER 38.19 HWY 18		CHMIRS
SPRING VALLEY LAKE	S106825451	AGGREGATE RESEARCH	SPRING VALLEY LAKE CMTY CNTR	0	EMI
SUMMIT	2000530950	CAJON SUBDIVISION	CAJON SUBDIVISION	0	ERNS
SUMMIT	2004020311		MAIN TRACK, MP 55, CAJON SUBDI		HMIRS
SUMMIT	2003133812		MAIN TRACK 2 MP 55.9 CAJON SUB		HMIRS
SUMMIT	2002622712	SOUTHERN CA DIV	SOUTHERN CA DIV	0	ERNS
SUMMIT	2000537605	STATE HIGHWAY 138 AND	STATE HIGHWAY 138 AND	0	ERNS
SUMMIT	2001555603	TRAIN DERAILMENT	TRAIN DERAILMENT	0	ERNS
TRONA	S105636905		NORTH AMERICAN CHEMICAL CO 13200 MAIN ST		CHMIRS
TRONA	S105636726		SR178 AND RED MOUNTAIN ROAD		CHMIRS
TRONA	S109043061		ARGUS FACILITY, 13200 MAIN STREET		CHMIRS
TRONA	8857332	WEST END FACILITY 80201 TRONA ROAD	WEST END FACILITY 80201 TRONA ROAD		ERNS
TRONA	S105642740		WEST END PLANT 80201 TRONA RD		CHMIRS
TRONA	92259056	WEST END FACILITY	WEST END FACILITY		ERNS
TRONA	92256897	WEST END FACILITY	WEST END FACILITY		ERNS
TRONA	S105883843		82090 FIRST STREET		CHMIRS
TRONA	S105630538		82090 FIRST ST.		CHMIRS
TRONA	1009619651	13860 FREMONT ST APT 2	13860 FREMONT ST APT 2		US CDL
TRONA	S109045901		HOMEWOOD CANYON		CHMIRS
TRONA	S105890249		KERR MCGEE TRONA PLAT-INHIBITOR STORAGE FACILITY		CHMIRS
TRONA	S100217211		KERR MCGEE TRONA, CA WESTEND PLANT		CHMIRS
TRONA	2007301551	13200 MAIN ST.	13200 MAIN ST.		ERNS
TRONA	2004724535	13200 MAIN ST.	13200 MAIN ST.		ERNS
TRONA	2006794915	13200 MAIN STREET	13200 MAIN STREET		ERNS
TRONA	2006794635	13200 MAIN ST	13200 MAIN ST		ERNS
TRONA	2005616893	13200 MAIN ST.	13200 MAIN ST.		ERNS
TRONA	2004745475	13200 MAIN ST	13200 MAIN ST		ERNS
TRONA	9998061233		MARIPOSA		HMIRS
TRONA	S105667251		MEXICAN CENTRAL RD. AT SBB RD.		CHMIRS
TRONA	S105631331		PLANT-82090 FIRST STREET		CHMIRS
TRONA	90165542	POB 367 1ST STREET	POB 367 1ST STREET		ERNS
TRONA	90465529	POB 367 1ST STREET	POB 367 1ST STREET		ERNS

SAN BERNARDINO COUNTY, CA - ORPHAN SUMMARY

City	EDR ID	Site Name	Site Address	Zip	Database(s)
TRONA	90160453	94338 8TH ST.	94338 8TH ST.		ERNS
TRONA	90465353	94338 8TH ST.	94338 8TH ST.		ERNS
TRONA	8874643	TRONA RAILWAY CO	TRONA RAILWAY CO		ERNS
TRONA	S105651215		TRONA WILDROSE RD JNO INYO/KERN CO LINE		CHMIRS
TRONA	S105638032		TRONA FACILITY ML-2 TANK		CHMIRS
TRONA	S105255579	TRONA/ARGUS-CLASS III LANDFILL	1 MI WEST OF TRONA		CA WDS
TRONA	98430396	WESTEND SULFATE BUILDING	WESTEND SULFATE BUILDING		ERNS
TWENTY NINE PALMS	2002609581	7560 BASELINE RD	7560 BASELINE RD	0	ERNS
TWENTY NINE PALMS	S109042752		BUILDING 1059, 29 PALMS		CHMIRS
TWENTY- NINE PALMS	S105634425		RANGE 202,MARINE CORP AIR COMBAT CENTER		CHMIRS
TWENTY-NINE PALMS	S105635983		MARINE CORP COMBAT CENTER		CHMIRS
TWENTYNINE PALMS	S105693158	MCAGCC BLDG 2024/2045	11TH STREET		LUST
TWENTYNINE PALMS	S106152834	29 PALMS AIRPORT	78659 HIGHWAY 62		LUST
TWENTYNINE PALMS	S109040611		74401 AMBOY RD.		CHMIRS
TWENTYNINE PALMS	S105256923	29 PALMS WTR DIST F PL 01-187	74400 AMBOY ROAD		CA WDS
TWENTYNINE PALMS	S105668543		BLDG 1077		CHMIRS
TWENTYNINE PALMS	S109039622		5001 BLDG, MARINE BASE		CHMIRS
TWENTYNINE PALMS	S106104753	TWENTYNINE PALMS AIRPORT	PO BOX 688		CA WDS
TWENTYNINE PALMS	S106104751	COMMANDING GERNERAL NREA	PO BOX 788110		CA WDS
TWENTYNINE PALMS	S106153002	TWENTY NINE PALMS MAGCC (MC T AINING CENTE)	BOX 788100 MARINE AIR GROUND TASK FORCE TRAINING C		LUST
TWENTYNINE PALMS	S109048073		BUILDING # 694		CHMIRS
TWENTYNINE PALMS	S109041659		BUILDING 1619 @ USMC TWENTY NINE PALMS		CHMIRS
TWENTYNINE PALMS	S109043399		BUILDING #5001, LIFT STATION #6		CHMIRS
TWENTYNINE PALMS	S105631421		BUILDING 1219 COMBAT CENTER		CHMIRS
TWENTYNINE PALMS	S105181335	MCAGCC-SITE 1138	CORNER OF FIRST / STURGIS		LUST
TWENTYNINE PALMS	S109048072		DAVAL RD.		CHMIRS
TWENTYNINE PALMS	S105693276	MCAGCC #1077	DEL VALLE RD.		LUST
TWENTYNINE PALMS	S106393639		EASTBOUND HWY 63, MPM 73 ON NORTH HAND SIDE OF ROA		CHMIRS
TWENTYNINE PALMS	S105694347	MCAGCC #2044	ELEVENTH ST.		LUST
TWENTYNINE PALMS	S105037049	USMC FIRE FGT TRN FAC 02-138	END-PHILLIPS RD NEAR BLDG 5702		CA WDS
TWENTYNINE PALMS	S109038941		3874 GOPHER GROVE		CHMIRS
TWENTYNINE PALMS	S108401208		INDIAN COVE SOUTH OF SR52		CHMIRS
TWENTYNINE PALMS	S105180892	MCAGCC-TANK 1077	INTERSECTION OF DELVALLE RD / AGATE RD		LUST
TWENTYNINE PALMS	S109045719		LIFT STATION 12, BUILDING 8010, TWENTYNINE PALMS M		CHMIRS
TWENTYNINE PALMS	1009619653	7580 MAC RD	7580 MAC RD		US CDL
TWENTYNINE PALMS	S108403189		MAGTFTC, MCAGCC BUILDING 1451		CHMIRS
TWENTYNINE PALMS	S105634375		MARINE CORP COMBAT CENTER (AGFF-E)		CHMIRS
TWENTYNINE PALMS	S105455644	USMC CAMP WILSON WWTP	MCAGCC BOX 788110 SWG LIFT ST		CA WDS
TWENTYNINE PALMS	S105455643	USMC-29 PALMS WWTP	MCAGCC BOX 788110		CA WDS
TWENTYNINE PALMS	S106104752	TWENTYNINE PALMS PIT	7541 MOHAVE ROAD		CA WDS
TWENTYNINE PALMS	S102006089	SAND AND GRAVEL PLANT 03-080	7451 MOJAVE RD		CA WDS
TWENTYNINE PALMS	S106398110		29 PALMS MARINE BASE NEAR WELL 2A		CHMIRS
TWENTYNINE PALMS	S104586901	TWENTYNINE PALMS SANITARY	7501 PINTO MOUNTAIN RD		CA WDS
TWENTYNINE PALMS	S100928606	29 PALMS ELEMENTARY SCHOOL	74350 PLAYA VISTA	00000	HAZNET
TWENTYNINE PALMS	S106152945	MCAGCC TWENTYNINE PALMS	SITE 56 BUILDING 1400		LUST
TWENTYNINE PALMS	S105693291	MCAGCC BLDG 1816	TENTH STREET		LUST

SAN BERNARDINO COUNTY, CA - ORPHAN SUMMARY

City	EDR ID	Site Name	Site Address	Zip	Database(s)
TWENTYNINE PALMS	S109047703		TWENTYNINE PALMS BETWEEN BUILDINGS 1403 AND 1407		CHMIRS
TWENTYNINE PALMS	S106447163	COUNTRY INN 97-500158	71829 TWENTYNINE PALMS HWY		CA WDS
TWENTYNINE PALMS	S105557948	HOLIDAY INN EXPRESS	71809 TWENTYNINE NINE PALMS HWY		CA WDS
TWENTYNINE PALMS	S106152874	CHEVRON STATION #9-1701	72065 TWENTYNINE PALMS HWY		LUST
TWENTYNINE PALMS	S105691607	MCAGCC	DE VALLE ROAD, BUILDING #1577		LUST
TWENTYNINE PALMS	S105691998	MCAGCC BUILDING #2359	DE VALLE ROAD		LUST
TWENTYNINE PALMS	S105693272	MCAGCC BUILDING #2361	DE VALLE ROAD		LUST
TWENTYNINE PALMS	S105692655	MCAGCC BUILDING #2355	DE VALLE RD.		LUST
TWENTYNINE PALMS MAF	S109045859		BLDG 1409		CHMIRS
TWIN PEAKS	S101308132	CREST FOREST FIRE STATION	26090 189		Cortese
UNIC.	S106392368		1 MILE NORTH OF MINNEOLA ROAD, NORTH BOUND, INT. 1		CHMIRS
UNICORPORATED	S105643636		FORT IRWIN ROAD 2.8 MI. NORTH OF YERMO CUTOFF		CHMIRS
UNICORPORATED	S106391642		NORTH OF HWY I15, 13MI FROM NEVADA BORDER ON MOLY		CHMIRS
UNICORPORATED COUNT	S109040250		650 FT. WEST OF LIENDERO ROAD AND SPRING VALLEY LA		CHMIRS
UNINC	S100280153		SR 138 46 FEET EAST OF SBD 8.90		CHMIRS
UNINC	S100279979		US95 2MI NORTH LAKE HARASEL LANDING		CHMIRS
UNINC	S100279970		HWY 395, 6 MI S/O KRAMEL J.		CHMIRS
UNINC	S105890314		SR-18/ 5.9 MILES E/O GRASS VALLEY LAKE ROAD		CHMIRS
UNINC	S100222560		I-10 E/O LIVE OAK CYN RD		CHMIRS
UNINC	S105652411		WB I 40, SBD MP 69		CHMIRS
UNINC	S105890332		S/B I-15 , BRAKE CHECK AREA, SOUTH OF OAK HILL ROA		CHMIRS
UNINC	S100217093		LUCERNE VALLEY		CHMIRS
UNINC	S100279030		.5 MI E/O LAND FAIR RD		CHMIRS
UNINC	S100218874		PEW RD, 7216' N/RIVER RD		CHMIRS
UNINC	S105890233		PHELAN CA 3/4 MI N/O HWY 18 E 2 MI E/O SHEEP CREEK		CHMIRS
UNINC	S100219992		POMONA RINCON ROAD S/O PINE		CHMIRS
UNINC	S100280299		S/B SR-330 200' N-MPM 34.00		CHMIRS
UNINC CO	S105634098		EB 91 AT GREEN RIVER RD		CHMIRS
UNINC CO	S105640660		NORTHBOUND I 15 JUST NORTH OF TIPTON RD		CHMIRS
UNINC CO	S105638960		OLD CASTLE ROAD , 3MI EAST OF OLD US 395		CHMIRS
UNINC LANDERS	S105644721		ABERDEEN RD .25 MI E/O SR 247		CHMIRS
UNINC SBD CO	S105634378		I 40 WESTBOUND EAST OF LUDLOW AT CRUCERO ROAD		CHMIRS
UNINCORPORATED	S105643761		WB I10 WEST OF LIVE OAK CANYON RD NEAR REDLANDS		CHMIRS
UNINCORPORATED	S106391859		SW QUAD OF I15 / I215 INTERCHANGE, 200' DOWN EMB		CHMIRS
UNINCORPORATED COUN	S108404497		WB 10 TO WB 30 CONNECTOR		CHMIRS
UNINCORPORATED COUN	S105657368		HWY 138 EAST OF HESS ROAD		CHMIRS
UNINCORPORATED COUN	S108406157		HWY 138 JW OF I-15		CHMIRS
UNINCORPORATED COUN	S106397046		SH 138, 1 MILE NORTH OF I-15		CHMIRS
UNINCORPORATED COUN	S109042262		N/B 15 AT MPM 114 AT BASIN RD.		CHMIRS
UNINCORPORATED COUN	S105884556		SB 15 AT HWY 138		CHMIRS
UNINCORPORATED COUN	S105656644		NB 15 4MI NORTH OF STATE ROUTE 138, RIGHT SHOULDER		CHMIRS
UNINCORPORATED COUN	S105659691		I 15 AT CAJON SCALES		CHMIRS
UNINCORPORATED COUN	S105672988		SB 15 AT MM 179. CLOSET TOWN IS BAKER.		CHMIRS
UNINCORPORATED COUN	S105672675		NB 15 AT MINNEOLA		CHMIRS
UNINCORPORATED COUN	S107453419		S/B 15 NORTH OF BAILEY RD.		CHMIRS
UNINCORPORATED COUN	S105656959		SR 178 @ POISON CANYON		CHMIRS
UNINCORPORATED COUN	S109043610		SR 18 JSO SR 138, CRESTLINE		CHMIRS

SAN BERNARDINO COUNTY, CA - ORPHAN SUMMARY

City	EDR ID	Site Name	Site Address	Zip	Database(s)
UNINCORPORATED COUN	S105654846		HWY 18 MPM 63		CHMIRS
UNINCORPORATED COUN	S109044670		SR138 2 MILES W OF LONE PINE CANYON RD.		CHMIRS
UNINCORPORATED COUN	S105673569		HWY 215 EB @ HWY 10, THE AUTO PLAZA EXIT		CHMIRS
UNINCORPORATED COUN	S106396610		NB 215 JUST NORTH DEVORE		CHMIRS
UNINCORPORATED COUN	S105882696		HWY 38 AT FORREST FALLS AND EAST MILL CREEK		CHMIRS
UNINCORPORATED COUN	S106397592		SR 38 1 MILE ABOVE ANGELES OAKS, AT MM 20.57		CHMIRS
UNINCORPORATED COUN	S105653612		HWY 38, 8/10 MILE WEST OF JENKS LAKE RD. WEST.		CHMIRS
UNINCORPORATED COUN	S105882430		HIGHWAY 395 AT MM 38, NORTH OF ADELANTO		CHMIRS
UNINCORPORATED COUN	S108403134		SB 395, 2 MILES NORTH SHADOW MOUNTAIN, MM 29		CHMIRS
UNINCORPORATED COUN	S105883657		WB 40 AT MILE MARKER 41		CHMIRS
UNINCORPORATED COUN	S106396469		EB 40 AT MPM 71.8		CHMIRS
UNINCORPORATED COUN	S108404933		ED 40 1 MILE WEST KELBEKER RD.		CHMIRS
UNINCORPORATED COUN	S107451691		EB 40 AT FORT CADY		CHMIRS
UNINCORPORATED COUN	S109044113		MP 43.5 OF CAJON, 1 MILE WEST OF THE NATURAL CROSS		CHMIRS
UNINCORPORATED COUN	S105655798		4272 OR 4372 CEDAR DR		CHMIRS
UNINCORPORATED COUN	S109042253		HWY 58 MPM 9, EAST OF CRAMER JUNCTION		CHMIRS
UNINCORPORATED COUN	S105656542		SR 58 1 MILE EAST OF US395 AT KRAMER JUNCTION		CHMIRS
UNINCORPORATED COUN	S105656889		HWY 58 @ MP14		CHMIRS
UNINCORPORATED COUN	S108402644		SR 58, JUST WEST KRAMER JUNCTION (THE 395), NEARES		CHMIRS
UNINCORPORATED COUN	S105677395		EB 60 W/O MOUNTAIN AVE.		CHMIRS
UNINCORPORATED COUN	S109045880		HWY 71 AT CHINO HILLS PKWY.		CHMIRS
UNINCORPORATED COUN	S105652909		SR 71 AT SR 91		CHMIRS
UNINCORPORATED COUN	S105887250		WB 91 WEST OF GREEN RIVER		CHMIRS
UNINCORPORATED COUN	S109043226		HWY 95 SOUTH A HAVASU LAKE RD. BETWEEN NEEDLES /		CHMIRS
UNINCORPORATED COUN	S105676078		HWY 95 JUST SOUTH OF 5 MILE ROAD, NEAR MM 53		CHMIRS
UNINCORPORATED COUN	S109043293		HWY 95, AT THE BILL WILLIAMS BRIDGE, IN ARIZONA		CHMIRS
UNINCORPORATED COUN	S105655754		SR-178 @TRONA RD		CHMIRS
UNINCORPORATED COUN	S105673296		ACROSS FROM 2085 KENT ST.		CHMIRS
UNINCORPORATED COUN	S106394748		01 ADMINISTRATION CIRCLE CODE 8G0000D, CHINA LAKE.		CHMIRS
UNINCORPORATED COUN	S108404573		AFTON RD. MPM 115.43		CHMIRS
UNINCORPORATED COUN	S105659762		I15 AND GLEN HELEN PKWY		CHMIRS
UNINCORPORATED COUN	S105659742		AREA R		CHMIRS
UNINCORPORATED COUN	S105883385		SR58 AT SR395		CHMIRS
UNINCORPORATED COUN	S105649533		SR95 AT AIRPORT RD		CHMIRS
UNINCORPORATED COUN	S107452099		I-15 AT CA / NV BORDER. ACROSS FROM UNION 76 STATI		CHMIRS
UNINCORPORATED COUN	S107451127		ATHLETIC FIELD RD, RAIL YARD IN YURMO CA		CHMIRS
UNINCORPORATED COUN	S106399016		MT. BALDY RD. AT THE MT. BALDY VILLAGE		CHMIRS
UNINCORPORATED COUN	S107451166		BARSTOW YARD		CHMIRS
UNINCORPORATED COUN	S109041861		BASIN RD, BETWEEN BAKER AND BARSTOW		CHMIRS
UNINCORPORATED COUN	S106394174		BEEKLEY RD.200 FEET SOUTH OF DEER HAVEN DR., CLOSE		CHMIRS
UNINCORPORATED COUN	S108404767		138 @ BEEKLEY RD. MM 4.85, NEAREST TOWN IS PHELAN		CHMIRS
UNINCORPORATED COUN	S106394528		BETWEEN US FOREST SERVICE ROAD 2N10 AND 2N12, 2 MI		CHMIRS
UNINCORPORATED COUN	S109046288		BLACK'S RANCH, LOCKHEART RD AT HARPER LAKE		CHMIRS
UNINCORPORATED COUN	S107449522		27548 BLACKFOOT TRAIL EAST AT PINE AVE, RIM FOREST		CHMIRS
UNINCORPORATED COUN	S105886595		BNSF TRACKS AT MP 58, ON THE CAJON SUBDIVISION		CHMIRS
UNINCORPORATED COUN	S105654921		NORTH BOUND I15, 3/4 MI SOUTH OF OAK HILL RD		CHMIRS
UNINCORPORATED COUN	S106394934		SOUTH BOUND I 15 JUST NORTH OF THE ESCAPE RAMP, NE		CHMIRS

SAN BERNARDINO COUNTY, CA - ORPHAN SUMMARY

City	EDR ID	Site Name	Site Address	Zip	Database(s)
UNINCORPORATED COUN	S107454080		WEST BOUND I-40 AT MPM 6.5		CHMIRS
UNINCORPORATED COUN	S106395450		BURLINGTON NORTHERN TRACK, NEAR SUMMIT POST OFFICE		CHMIRS
UNINCORPORATED COUN	S109047145		CAJON PASS PUMP STATION 2 1/2 MILES NORTH OF THE I		CHMIRS
UNINCORPORATED COUN	S105655402		CAJON HILL, MM60		CHMIRS
UNINCORPORATED COUN	S105661568		CAJON PASS - RR MP 64		CHMIRS
UNINCORPORATED COUN	S105663151		EL CAJON PASS MPM 57		CHMIRS
UNINCORPORATED COUN	S105668560		CAJON PASS		CHMIRS
UNINCORPORATED COUN	S108404954		MP41 CAJON SUBDIVISION		CHMIRS
UNINCORPORATED COUN	S105668422		CALIENTE AT OAK HILL RD.		CHMIRS
UNINCORPORATED COUN	S106393691		CAMP WILSON TRAINING AREA, EFA HELO PAD AT TWENTYN		CHMIRS
UNINCORPORATED COUN	S106395007		CENTRAL PLACE AND STATE ST., NEAREST CITY IS MONTC		CHMIRS
UNINCORPORATED COUN	S106394020		CIMA - RAILROAD MILE MARKER 248.2 - NEAR KELSO CIM		CHMIRS
UNINCORPORATED COUN	S108402447		CLEGHORN CANYON, NEAR SUMMIT VALLEY		CHMIRS
UNINCORPORATED COUN	S109042367		CLINTON KEITH AT SALIDA DEL SOL, NEAR TEMECULA		CHMIRS
UNINCORPORATED COUN	S109044053		WEST COLTON YARD AT 2015 SOUTH WILLOW STREET, SOUT		CHMIRS
UNINCORPORATED COUN	S105884179		WEST COLTON YARD, NEAREST TOWN IS BLOOMINGTON		CHMIRS
UNINCORPORATED COUN	S107454084		WEST COLTON RAIL YARD/ MILE POST 539.2 RIVERSIDE I		CHMIRS
UNINCORPORATED COUN	S108403481		NW CORNER OF SECTION1/ TOWNSHIP 6N/ RANGE 3 WEST/N		CHMIRS
UNINCORPORATED COUN	S106394280		COUNTY LINE LANE NORTH OF I10, NEAREST TOWN CALIME		CHMIRS
UNINCORPORATED COUN	S105663514		DAWN AT HWY 18		CHMIRS
UNINCORPORATED COUN	S108401060		DEERLICK LIFT STATION, HWY 18 TG 519C7 CITY OF ARR		CHMIRS
UNINCORPORATED COUN	S105657706		DEVORE RD AND GLEN HELLEN PARKWAY, DIKE CA.		CHMIRS
UNINCORPORATED COUN	S106394585		DIRECTIONS: AT CAJON SUMMIT TAKE 138, THEN TAKE TH		CHMIRS
UNINCORPORATED COUN	S105649405		SR18 E OF BEAR VALLEY ROAD		CHMIRS
UNINCORPORATED COUN	S105662707		EABY RD SOUTH OF SR18		CHMIRS
UNINCORPORATED COUN	S105648237		EASTBOUND I-40 AT MM 53		CHMIRS
UNINCORPORATED COUN	S107452112		I40 EASTBOUND MM 111 NEAREST TOWN IS BARSTOW		CHMIRS
UNINCORPORATED COUN	S105660850		FOREST FALLS		CHMIRS
UNINCORPORATED COUN	S108401112		US FOREST SERVICE STATION, LYTLE CREEK RD		CHMIRS
UNINCORPORATED COUN	S108404819		FORREST FALLS RD		CHMIRS
UNINCORPORATED COUN	S105648780		FR2N79 2 MILES FROM PENSTOCK		CHMIRS
UNINCORPORATED COUN	S108406253		GOING UP TO CRESTLINE NEAR THE NEW CASINO		CHMIRS
UNINCORPORATED COUN	S109039195		4210 E HIGHLAND AVE. CITY/TOWN-NOT GIVEN IN REPORT		CHMIRS
UNINCORPORATED COUN	S106393907		HORSETHIEF CYN. AT THE NB 15, NEAREST TOWN IS LAKE		CHMIRS
UNINCORPORATED COUN	S109045666		E/B HWY 40 AT MPM 23.5 EAST OF BARSTOW		CHMIRS
UNINCORPORATED COUN	S105653597		WB HWY 58 WEST OF HWY 202		CHMIRS
UNINCORPORATED COUN	S107452805		N/B HWY 215 FROM ORANGE SHOW TO HWY 259		CHMIRS
UNINCORPORATED COUN	S106393977		NB I 15 JUST NORTH OF GLEN HELEN ROAD, JUST NORTH		CHMIRS
UNINCORPORATED COUN	S107451700		EB I 40, JUST EAST OF FORT CADY ROAD, 23 MILES EAS		CHMIRS
UNINCORPORATED COUN	S105884810		NB I-10 SOUTH OF OAK HILL ROAD		CHMIRS
UNINCORPORATED COUN	S109045449		N/B I-15 AT MPM 147, 7 MILES NORTH OF BAKER		CHMIRS
UNINCORPORATED COUN	S109043687		N/B I-15 AT ZZYZX, NEAR BAKER		CHMIRS
UNINCORPORATED COUN	S105883855		NB I-15 AT MILE MARKER 166, NORTH OF CIMA		CHMIRS
UNINCORPORATED COUN	S105656921		NB I-15 NORTH OF HWY 138.		CHMIRS
UNINCORPORATED COUN	S105676881		NB I-15 JUST NORTH OF KENWOOD AVE.		CHMIRS
UNINCORPORATED COUN	S105673476		SB I-15 AT THE BREAK CHECK, NORTH OF SR 138		CHMIRS
UNINCORPORATED COUN	S106395724		NB I-15 JUST SOUTH OF FORT IRWIN ROAD. CLOSEST CIT		CHMIRS

SAN BERNARDINO COUNTY, CA - ORPHAN SUMMARY

City	EDR ID	Site Name	Site Address	Zip	Database(s)
UNINCORPORATED COUN	S108402646		NB I-15 SOUTH OF OAK HILL ROAD, NEAR ESPARIA		CHMIRS
UNINCORPORATED COUN	S107452869		NB I-15 NORTH OF HWY 138		CHMIRS
UNINCORPORATED COUN	S107453547		SB I-15 AT THE BRAKE CHECK AREA, 1 1/2 NORTH OF SR		CHMIRS
UNINCORPORATED COUN	S105660703		SB I-15, JNO ZZYXZ ROAD		CHMIRS
UNINCORPORATED COUN	S105660418		N/B I-15, MPM 107, BETWEEN BARSTOW AND BAKER		CHMIRS
UNINCORPORATED COUN	S105658193		WB I-40 1/2 MI EAST OF NEEDLES INSPECTION STATION.		CHMIRS
UNINCORPORATED COUN	S105667552		WB I-40 @ MPM 96.5		CHMIRS
UNINCORPORATED COUN	S106396556		SB I0-15 1/2 MILE S OF BEAR VALLEY ROAD. CLOSEST C		CHMIRS
UNINCORPORATED COUN	S105654572		NB I15 AT MM 94, 21 MILES NORTH OF BARSTOW		CHMIRS
UNINCORPORATED COUN	S105654485		SB I15 1 MI JNO SR 138		CHMIRS
UNINCORPORATED COUN	S105659568		SB I15 JSO SR138		CHMIRS
UNINCORPORATED COUN	S105668746		NB I15 AT THE 300 FT LEVEL, THE CAJON SCALES		CHMIRS
UNINCORPORATED COUN	S105668209		SB I15 AT GLENN HELLEN RD		CHMIRS
UNINCORPORATED COUN	S107453570		SB I15 NO SR138		CHMIRS
UNINCORPORATED COUN	S105656463		NB I215 JUST SOUTH OF DEVORE RD		CHMIRS
UNINCORPORATED COUN	S109042344		WB I40 AT EXIT 76		CHMIRS
UNINCORPORATED COUN	S105657137		EB I40 1 MILE WEST OF ESSEX RD		CHMIRS
UNINCORPORATED COUN	S105659297		WB I40 AT NEWBERRY RD		CHMIRS
UNINCORPORATED COUN	S106393905		IBIS AREA, 14 MILES WEST OF NEEDLES...RAILROAD MIL	UNK	CHMIRS
UNINCORPORATED COUN	S107452150		INDIAN TRUCK TRAIL AT WILD, HELENDALE		CHMIRS
UNINCORPORATED COUN	S106397209		INTAKE PUMPING PLANT LAUNCH FACILITY, AT PARKER DA		CHMIRS
UNINCORPORATED COUN	S106393059		EB INTERSTATE 40, AT FENNER REST AREA, 100 MILES E		CHMIRS
UNINCORPORATED COUN	S109041312		ITT SYSTEMS FACILITY @ GOLDSTONE ROAD, BLDG G93 NE		CHMIRS
UNINCORPORATED COUN	S105647952		IVANPAH PLIA		CHMIRS
UNINCORPORATED COUN	S109044265		JUST SOUTH OF LAKE DELORES, NEAREST COMMUNITY YERM		CHMIRS
UNINCORPORATED COUN	S109043029		LAKE HAVASU		CHMIRS
UNINCORPORATED COUN	S105660951		LAKE HAVASU, NEAR BLACK MEADOW LANDING		CHMIRS
UNINCORPORATED COUN	S109044063		LONE PINE CANYON ROAD AT CLYDE'S RANCH, NEAREST WR		CHMIRS
UNINCORPORATED COUN	S106392969		LOT 500 ON THE MARINE CORP LOGISTICS BASE, YERMO F		CHMIRS
UNINCORPORATED COUN	S107452423		MAIN TRACK BETWEEN THE SWITCHES @ MM 182.9 ON THE		CHMIRS
UNINCORPORATED COUN	S107450944		921 N. MAPLE WITH A CROSS STREET OF RAYMOND COURT,		CHMIRS
UNINCORPORATED COUN	S105668888		MIDDLE FORK AT LYTE CREEK RD.		CHMIRS
UNINCORPORATED COUN	S105885685		MILE POST MARKER 243 SUB. DIV. CIMA		CHMIRS
UNINCORPORATED COUN	S105887405		MILE POST 591.8		CHMIRS
UNINCORPORATED COUN	S105653622		MILE POST 57.5		CHMIRS
UNINCORPORATED COUN	S105662846		MILE POST 47		CHMIRS
UNINCORPORATED COUN	S106394239		1/2 MILE N HAVEN AVE. / TACKSTEM , NEAREST TOWN		CHMIRS
UNINCORPORATED COUN	S106397774		MILE POST MARKER 56.6, NEAR SILVERWOOD CA		CHMIRS
UNINCORPORATED COUN	S108403258		MILE POST 539.2 RIVERSIDE INDUSTRIAL LEAD		CHMIRS
UNINCORPORATED COUN	S108401569		MILE POST 163.6 SIMA SUB DIV.		CHMIRS
UNINCORPORATED COUN	S108402719		MILE POST 53.579		CHMIRS
UNINCORPORATED COUN	S108403848		MILE POST 532.9 COLTON YARD		CHMIRS
UNINCORPORATED COUN	S108402482		MILE POST 63		CHMIRS
UNINCORPORATED COUN	S107448868		17 MILE SE OF I-15 ON CIMA RD		CHMIRS
UNINCORPORATED COUN	S107452521		MILE POST 163.6 CIMA SUB DIV.		CHMIRS
UNINCORPORATED COUN	S107452565		MILE POST 780.3 MOJAVE SUB. DIV.		CHMIRS
UNINCORPORATED COUN	S107452559		MILE POST 6.66 CHINO INDUSTRIAL LEAD		CHMIRS

SAN BERNARDINO COUNTY, CA - ORPHAN SUMMARY

City	EDR ID	Site Name	Site Address	Zip	Database(s)
UNINCORPORATED COUN	S107452548		MILE POST 446.5 MOJAVE SUB DIV		CHMIRS
UNINCORPORATED COUN	S106395645		MILEPOLE 458/ 200 YARDS SOUTH OF RANCHERO ROAD CR		CHMIRS
UNINCORPORATED COUN	S105661861		MILEPOST 218 OF CIMA SUBDIVISION		CHMIRS
UNINCORPORATED COUN	S109035318		10 MILES NE OF NORTON AFB, NEAR OAK GLEN RD. AND P		CHMIRS
UNINCORPORATED COUN	S105659929		15 MILES S OF NEEDLES		CHMIRS
UNINCORPORATED COUN	S106398324		10 MILES E OF SAN BERNARDINO; KEENBROOK, MM 69.4		CHMIRS
UNINCORPORATED COUN	S105676921		1.5 MILES E OF DAGGETT		CHMIRS
UNINCORPORATED COUN	S105653211		MOLYCORP MTN PASS FACILTY-67750 BAILEY RD.		CHMIRS
UNINCORPORATED COUN	S105660847		MOLYCORP-- 67750 BAILEY ROAD		CHMIRS
UNINCORPORATED COUN	S106392900		MOUNTAIN VIEW RD BETWEEN PIONEER RD AND FAIRVIEW R		CHMIRS
UNINCORPORATED COUN	S109047399		MPM 151.96 ON THE SAN BERNARDINO SUB, BANDINI		CHMIRS
UNINCORPORATED COUN	S105660501		MPM 25, BETWEEN HELENDALE AND EAST ORO GRAND		CHMIRS
UNINCORPORATED COUN	S105663777		MPM 153, NB I-15, 15 MILES WEST OF BAKER		CHMIRS
UNINCORPORATED COUN	S105661602		395 MPM 39.5		CHMIRS
UNINCORPORATED COUN	S105660005		I15 NB 1.5 SOUTH OF HARVARD RD		CHMIRS
UNINCORPORATED COUN	S107452926		NEAR LUDLOW 50 MILES E. OF BARSTOW ON I40		CHMIRS
UNINCORPORATED COUN	S106395741		NEAREST ROAD IS CENTER AVE. AND DIXIE LANE ON THE		CHMIRS
UNINCORPORATED COUN	S108404669		NEILSON AT LEBEC NEAR PHELAN		CHMIRS
UNINCORPORATED COUN	S106393822		SR330 NORTH OF CITY CREEK RANGER STATION, NEAR RUN		CHMIRS
UNINCORPORATED COUN	S107453019		NORTHBOUND I15 JUST SOUTH OF BLUE CUT CAJON PASS,		CHMIRS
UNINCORPORATED COUN	S105666430		OAK HILL RD AT SB I15		CHMIRS
UNINCORPORATED COUN	S105661149		WEST OF LENWOOD IN THE CAJON PASS, MPM 7		CHMIRS
UNINCORPORATED COUN	S105662936		EAST OF BARSTOW		CHMIRS
UNINCORPORATED COUN	S105659362		SR138 ONRAMP TO SB I15		CHMIRS
UNINCORPORATED COUN	S105677754		PINE AVE E/O EUCLID AVE		CHMIRS
UNINCORPORATED COUN	S105883245		PIPELINE AT EUALYPTUS, CHINO VALLEY		CHMIRS
UNINCORPORATED COUN	S108403906		PIPELINE MILE POST 45.6		CHMIRS
UNINCORPORATED COUN	S105659488		PISGAH STATION, NEAR LUDLOW, CA, MP 704.5		CHMIRS
UNINCORPORATED COUN	S105649755		RAINBOW WELLS, 30 MILES EAST OF BAKER, CA		CHMIRS
UNINCORPORATED COUN	S105662265		SOUTH RANGE, CHINA LAKE NAVAL AIR WEAPONS STATION		CHMIRS
UNINCORPORATED COUN	S108401837		REMINGTON AT CARPENTER RD.		CHMIRS
UNINCORPORATED COUN	S105657700		4000 FT ROAD OF HWY 138 1 MI NORTH OF OLD MILL RD		CHMIRS
UNINCORPORATED COUN	S107453437		SAME AS 04-3428 ----W/B 58 WEST OF HWY 395		CHMIRS
UNINCORPORATED COUN	S106397515		SECTION 8 / (, TOWNSHIP: 2 NORTH, RANGE 6 WEST,		CHMIRS
UNINCORPORATED COUN	S105650642		39469 NORTH SHORE DRIVE IN FAWNSKIN		CHMIRS
UNINCORPORATED COUN	S106393422		SOUTHEAST SIDE OF BURN HART RD, NATIONAL FOREST PR		CHMIRS
UNINCORPORATED COUN	S107453675		SLOVER AVE. MILE POST 527.6		CHMIRS
UNINCORPORATED COUN	S105884554		I-15 SOUTH OF SR138		CHMIRS
UNINCORPORATED COUN	S109042436		SOUTHBOUND I15 AT MM 144, 11 MILES NORTH OF BAKER		CHMIRS
UNINCORPORATED COUN	S106392879		SOUTHBOUND I15 AT MM 116, 3 1/2 MILES SOUTH OF BAS		CHMIRS
UNINCORPORATED COUN	S109043771		EB SR58, MP22 (HINKLEY RD)		CHMIRS
UNINCORPORATED COUN	S106392787		STATE HWY 38, WEST OF THE BARTON FLATS CAMPGROUND.		CHMIRS
UNINCORPORATED COUN	S106396530		STR 18 JNO BIG BEAR DAM		CHMIRS
UNINCORPORATED COUN	S109044482		STURGIS RD. AT 8TH ST., TWENTYNINE PALMS MARINE CO		CHMIRS
UNINCORPORATED COUN	S109043263		IN THE AREA OF HOLLERAN SPRINGS		CHMIRS
UNINCORPORATED COUN	S106394503		AT THE OLD HOUSE BOAT RENTAL PIER IN HAVASU CITY A		CHMIRS
UNINCORPORATED COUN	S107451125		AT THE NORTH END OF THE CAJON PASS, NEAR HESPERIA,		CHMIRS

SAN BERNARDINO COUNTY, CA - ORPHAN SUMMARY

City	EDR ID	Site Name	Site Address	Zip	Database(s)
UNINCORPORATED COUN	S109042694		TOWNSHIP 10 NORTH, RANGE 2 WEST, SECTION 24, SOUTH		CHMIRS
UNINCORPORATED COUN	S106393407		UNKNOWN		CHMIRS
UNINCORPORATED COUN	S108401011		UNKNOWN		CHMIRS
UNINCORPORATED COUN	S107453929		UPRR SUBDIVISION IS LOS ANGELES MM 158.9 NEAREST T		CHMIRS
UNINCORPORATED COUN	S107453942		UTILITY RD., WEST OF THE /X RANCH, NEAREST TOWN IS		CHMIRS
UNINCORPORATED COUN	S105660993		VARIOUS LOCATIONS AROUND THE STATE		CHMIRS
UNINCORPORATED COUN	S106395570		WAGONTRAIN JUST SOUTH OF HWY. 138, THE NEAREST TOW		CHMIRS
UNINCORPORATED COUN	S109045559		WAREHOUSE #5		CHMIRS
UNINCORPORATED COUN	S105656665		WATERMAN CANYON		CHMIRS
UNINCORPORATED COUN	S108401881		I40 WB MM 58 * MILE EAST OF LEDLOW		CHMIRS
UNINCORPORATED COUN	S109043177		I-40 WEST AT MPM 84.9 NEAR THE TOWN OF ESSEX.		CHMIRS
UNINCORPORATED COUN	S105883655		I-40 WEST OF LUDLOW		CHMIRS
UNINCORPORATED COUN	S105648166		WESTBOUND SR58 4 MILES EAST OF CRAMER JCT.		CHMIRS
UNINCORPORATED COUN	S106397756		WESTBOUND I40 JUST WEST OF NATIONAL TRAILS HWY. NE		CHMIRS
UNINCORPORATED COUN	S108404226		WESTBOUND SR10 EAST OF CHERRY, NEAREST TOWN IS FON		CHMIRS
UNINCORPORATED COUN	S108403437		WESTERN END OF LAKE HAVASU, UNKNOWN CAMP GROUND		CHMIRS
UNINCORPORATED COUN	S105656928		YERMO ANEX		CHMIRS
UNINCORPORATED COUN	S108402427		NE YUKLET AVE AT EDISON		CHMIRS
UNKNOWN	92256236	NB/ 1-15, S OF STODDARD WELLS 30' FROM CAMPGROUND, 1/4 MI FR	NB/ 1-15, S OF STODDARD WELLS 30' FROM CAMPGROUND, 1/4 MI FR		ERNS
UNKNOWN	93321013	HWY 58, 2 MILES WEST OF HWY 395	HWY 58, 2 MILES WEST OF HWY 395		ERNS
UNKNOWN	93319099	WB 60 AT EUCLID	WB 60 AT EUCLID		ERNS
UNKNOWN	92298063	US 95 NORTH 6 MI S OF NEVADA STATE LINE	US 95 NORTH 6 MI S OF NEVADA STATE LINE		ERNS
UNKNOWN	92297729	SR 95 & SR 62 NEAR DELL'S (DELLI) JUNCTION	SR 95 & SR 62 NEAR DELL'S (DELLI) JUNCTION		ERNS
UNKNOWN	92266031	WEST COLTON YARD	WEST COLTON YARD		ERNS
UNKNOWN	92259901	FORT IRWIN MILITARY RES NASA GOLDSTONE TRACKING STATION	FORT IRWIN MILITARY RES NASA GOLDSTONE TRACKING STATION		ERNS
UNKNOWN	93333963	GAVIOTA MARINE TERMINAL	GAVIOTA MARINE TERMINAL		ERNS
UNKNOWN	93319056	GREEN VALLEY RD NEAR FIREHOUSE AT GREEN VALLEY LAKE	GREEN VALLEY RD NEAR FIREHOUSE AT GREEN VALLEY LAKE		ERNS
UNKNOWN	94359220	SB I-15 AT AGRICULTURE STATION	SB I-15 AT AGRICULTURE STATION		ERNS
UNKNOWN	92270809	SB I-15 MP 147	SB I-15 MP 147		ERNS
UNKNOWN	92291300	SB I-15 MP 48	SB I-15 MP 48		ERNS
UNKNOWN	93319151	NB I-5, 1 MI S OF PALM DAB	NB I-5, 1 MI S OF PALM DAB		ERNS
UNKNOWN	94373999	LOWER ALISO CANYON CREEK ON RIVERSIDE	LOWER ALISO CANYON CREEK ON RIVERSIDE		ERNS
UNKNOWN	94373659	LOWER ALISO CANYON CREEK ON RIVERSIDE	LOWER ALISO CANYON CREEK ON RIVERSIDE		ERNS
UNKNOWN	94365627	LOWER ALISO CANYON CREEK, NEAR PINE RD FROM RANGER STATION T	LOWER ALISO CANYON CREEK, NEAR PINE RD FROM RANGER STATION T		ERNS
UNKNOWN	93305357	25 MILES E OF GARRISON AVE	25 MILES E OF GARRISON AVE	-	ERNS
UNKNOWN	92293531	S OF 5TH ST/ W OF HWY 215 EAST END OF A YARD	S OF 5TH ST/ W OF HWY 215 EAST END OF A YARD		ERNS
UNKNOWN	94362274	S21 R17W T4N	S21 R17W T4N		ERNS
UNKNOWN	93319105	WB SR 60 GROVE AVE ON RAMP	WB SR 60 GROVE AVE ON RAMP		ERNS
UNKNOWN	92296226	S6 T2N R6W	S6 T2N R6W		ERNS
UNKNOWN	94363354	RR TRACKS NEAR COLTON CROSS MERIDIAN	RR TRACKS NEAR COLTON CROSS MERIDIAN		ERNS
UPLAND	91240442	196 W. #9 ST	196 W. #9 ST		ERNS
UPLAND	96486882	04/10/1996	04/10/1996		ERNS

SAN BERNARDINO COUNTY, CA - ORPHAN SUMMARY

City	EDR ID	Site Name	Site Address	Zip	Database(s)
UPLAND	S105660251		16TH ST AND TANGLEWOOD AVE		CHMIRS
UPLAND	S105636425		5501/2 NORTH 1ST ST		CHMIRS
UPLAND	S108402339		24TH AT MOUNTAIN AV		CHMIRS
UPLAND	95040667		1369 WEST 9TH ST		HMIRS
UPLAND	91070122		1369 WEST 9TH STREET		HMIRS
UPLAND	S103622966	MEYER ASSISTANT MANAGEMENT, INC	1109 9TH	00000	HAZNET
UPLAND	S107538910		IN ALLEY BEHIND 217 S SECOND STREET	0	CDL
UPLAND	S108404407		ARROW ROUTE AT GROVE AVE		CHMIRS
UPLAND	S104770724	STRESSCOAT INC	1334 N BENSON ST A		San Bern. Co. Permit, CA WDS
UPLAND	S100223478		1342 N BENSON SUITE A / B		CHMIRS
UPLAND	S105629626		I-10 BETWEEN BENSON AND MOUNTAIN		CHMIRS
UPLAND	1007443891	CITY OF UPLAND SANITARY LANDFILL SITE	BETWEEN 14TH AND 15TH STREETS NEAR CAMPUS AVENUE		ODI
UPLAND	S105662407		1600 BLOCK OF N. TANGLEWOOD CT		CHMIRS
UPLAND	S105661335		CAMPUS ROAD SOUTH OF ARROW HWY		CHMIRS
UPLAND	S105674685		1400 E. CHAFFEY ST.		CHMIRS
UPLAND	92290845	CORNER MOUNTAIN AVENUE / ERROL HIGHWAY	CORNER MOUNTAIN AVENUE / ERROL HIGHWAY		ERNS
UPLAND	S100928387	1X UPLAND SQUARE	NORTHWEST CORNER OF FOOTHILL	00000	HAZNET
UPLAND	S105635850		11466 ESAT FOOTHILL		CHMIRS
UPLAND	S106400193		EUCLID AVE, MP 36.8 ON SAN GABRIEL SUBDIVISION.		CHMIRS
UPLAND	S106487014	ATSF RIGHT-OF-WAY	N/A FMR. ATSF UPLAND STATION		SLIC
UPLAND	S108985943	ATSF RIGHT-OF-WAY	N/A FMR. ATFS UPLAND STA		SLIC
UPLAND	S105890247		183 EAST FOOTHILL TERRY'S SHELL GAS STATION		CHMIRS
UPLAND	S105630075		4101 FOOTHILL BLVD		CHMIRS
UPLAND	S105672843		FOOTHILL BLVD AND BENSON AVE		CHMIRS
UPLAND	S105669613		1187 FOOTHILL BLVD		CHMIRS
UPLAND	S108404258		101 W. FOOTHILL BLVD. (SAFEWAY SERVICE STATION)		CHMIRS
UPLAND	S102793644	UPLAND VILLAGE PHRASE II	229 FOOTHILL BLVD	00000	HAZNET
UPLAND	S100944499	SCHER TIRE #6	1101 FOOTHILL	00000	HAZNET
UPLAND	S103951460	AUTOZONE INC	234 N FOOTHILL BLVD	00000	HAZNET
UPLAND	S107536164		745 W FOOTHILL BLVD, IN VEHICLE	0	CDL
UPLAND	S107448225		101 FOOTHILLS BLVD.		CHMIRS
UPLAND	S105885153		I-10 FWY AND THE CROSS OF EUCLID		CHMIRS
UPLAND	90173461	HUNTINGTON DR. CLAIRMONT BLVD.	HUNTINGTON DR. CLAIRMONT BLVD.		ERNS
UPLAND	S105661503		WB 110 AT EUCLID AVE		CHMIRS
UPLAND	S105648842		EB INTERSTATE 10, EAST OF MOUNTAIN AVE.		CHMIRS
UPLAND	S105648794		JUST EAST OF UPLAND STATION.		CHMIRS
UPLAND	S105670716		MILE POST MARKER 39.1, CROSS ST. VINEYARD		CHMIRS
UPLAND	S106800137	CITY OF CLAREMONT COMMUNITY SERVICES DEP	1616 NORTH MONTE VISTA AVE		SWF/LF
UPLAND	S105658303		WEST OF MOUNTAIN AVE, MP 35.6		CHMIRS
UPLAND	S107453429		SAFEWAY STATION 101 FOOTHILL BLVD.		CHMIRS
UPLAND	S109047143		SAN ANTONIO COMMUNITY HOSPITAL, 999 EAST SAN BERNA		CHMIRS
UPLAND	1009619689	1350 E SAN BERNARDINO BLVD	1350 E SAN BERNARDINO BLVD		US CDL
UPLAND	1009619675	359 SEVENTH ST	359 SEVENTH ST		US CDL
UPLAND	S106392465		NORTH SIDE OF 19TH ST. 1/4 MILE EAST OF CAMPUS AVE		CHMIRS
UPLAND	S105633228		1369W. 9TH ST		CHMIRS
UPLAND	8713608	J&L UPTOWN CLEANERS	J&L UPTOWN CLEANERS		ERNS
UPLAND	S107448914		1775 N. VINCENT AVE		CHMIRS

SAN BERNARDINO COUNTY, CA - ORPHAN SUMMARY

City	EDR ID	Site Name	Site Address	Zip	Database(s)
UPLAND	8722357	YEAR-ROUND LAWN CARE	YEAR-ROUND LAWN CARE		ERNS
UPPLAND	S105630160		388 WEST ARROW HWY APT #A		CHMIRS
VALLEY WELLS	S105645759		VALLEY WELLS 1MI NE OF I-15 AND SIMA RD		CHMIRS
VERDEMONT	S105659808		CAHON PASS, NEAR MP 74		CHMIRS
VICTOR VILLE	S105643514		LUNA RD WEST OF CARDINAL RD		CHMIRS
VICTORSVILLE	98427602	U.S. FORCE LAND	U.S. FORCE LAND		ERNS
VICTORVILLE	91241811	NB 1-15 AT OAKHELL RD., TOP OF CAJON SUMMIT, NR MP R284	NB 1-15 AT OAKHELL RD., TOP OF CAJON SUMMIT, NR MP R284		ERNS
VICTORVILLE	9900016183		115		HMIRS
VICTORVILLE	S105884867		11TH AVE AT WYNONA		CHMIRS
VICTORVILLE	S105630845		11TH / D STREET		CHMIRS, CDL
VICTORVILLE	S107538828		HWY 138 X WHITE ROAD	0	CDL
VICTORVILLE	S106393996		I 15 BETWEEN STODDARDS WELL RD. SOUTH AND STODDARD		CHMIRS
VICTORVILLE	S105645835		SB 15 JSO PALMDALE RD		CHMIRS
VICTORVILLE	S105637542		I 15 - 1/4 MI SOUTH OF MOJAVE ONRAMP		CHMIRS
VICTORVILLE	92110154		I 15		HMIRS
VICTORVILLE	S106391584		MP 36.9, NEAR AMTRAK STATION UNION PACIFIC RAILWAY		CHMIRS
VICTORVILLE	S105646981		HWY 395 / GOSS RD		CHMIRS
VICTORVILLE	96497634	HWY 395 AND CROSS ROAD	HWY 395 AND CROSS ROAD		ERNS
VICTORVILLE	S105631755		HWY 395, 1 MILE SOUTH OF PALMDALE RD.		CHMIRS
VICTORVILLE	S109041813		MP 462 MOJAVE SUBDIVISION		CHMIRS
VICTORVILLE	S109036058		13334 AIR EXPRESS WAY		CHMIRS
VICTORVILLE	2007312596	13334 AIR EXPRESS WAY	13334 AIR EXPRESS WAY		ERNS
VICTORVILLE	2007301669	13334 AIR EXPRESSWAY	13334 AIR EXPRESSWAY		ERNS
VICTORVILLE	2006795717	13334 AIR EXPRESS WAY	13334 AIR EXPRESS WAY		ERNS
VICTORVILLE	2005630841	73 AIR EXPRESS WAY RD	73 AIR EXPRESS WAY RD		ERNS
VICTORVILLE	S108406284		73 AIR EXPRESSWAY RD		CHMIRS
VICTORVILLE	S105887087		AIRBASE RD. AT RANCH RD.		CHMIRS
VICTORVILLE	S105663326		AIRBASE RD. AND PHANTOM RD.		CHMIRS
VICTORVILLE	S105664655		12624 ARMOGOSA RD.		CHMIRS
VICTORVILLE	S107451113		ARROWHEAD @ NYACK		CHMIRS
VICTORVILLE	S107528272		13440 #A ASTER ST	0	CDL
VICTORVILLE	2007314818	13788 MT. BALDY WAY	13788 MT. BALDY WAY		ERNS
VICTORVILLE	9998041106		BEAN VALLEY		HMIRS
VICTORVILLE	S105886958		17000 BLOCK OF LOVES LANE		CHMIRS
VICTORVILLE	S108402180		BNSF MPM 38 OF THE CAJON SUB DIV AT B ST AND 11TH		CHMIRS
VICTORVILLE	99610055	BNSF MAINLINE MP 38 CAJON SUBDIVISION	BNSF MAINLINE MP 38 CAJON SUBDIVISION		ERNS
VICTORVILLE	S105632064		NO BOUND I-15 2/10 MILE SO OF MOHAVE OVERPASS		CHMIRS
VICTORVILLE	S105631994		NORTH BOUND T-15 AT D STREET		CHMIRS
VICTORVILLE	S106396848		SOUTH BOUND I15, BEAR VALLEY RD.		CHMIRS
VICTORVILLE	S104565633	RYER INTERGRATED LEGISTICS	EAST BOUND HWY 15 .25 M W OF STODDARD RD	00000	HAZNET
VICTORVILLE	S108404091		BRYMAN SUBSTATION, 1/2 MILE WEST OF BRYMAN RD. ON		CHMIRS
VICTORVILLE	S106104660	FINAL FLIGHT	SO CA LOGISTICS AIRPORT GATE11		CA WDS
VICTORVILLE	S109046075		CENTER ST. SOUTH ZENDA ST. AND COAD RD. EAST OF HE		CHMIRS
VICTORVILLE	S106571448	REGION 6V	15428 CIVIC DRIVE STE 100		CA WDS
VICTORVILLE	S106393678		CLOVERLY CROSS OF EUCALYPTS THEN 1/4 MILE DOWN THE		CHMIRS
VICTORVILLE	S107538091		COBALT / APPLETON AVE	0	CDL

SAN BERNARDINO COUNTY, CA - ORPHAN SUMMARY

City	EDR ID	Site Name	Site Address	Zip	Database(s)
VICTORVILLE	S109047355		CORNER OF 7TH STREET AND DESERT KNOLL DRIVE		CHMIRS
VICTORVILLE	S105677546		CROSS STREETS AMTHYEST AND SOUTH PALMAS RD.		CHMIRS
VICTORVILLE	8873078	DELUXE CLEANERS	DELUXE CLEANERS		ERNS
VICTORVILLE	S109043328		DOS PALMAS AT COLBALT ROAD		CHMIRS
VICTORVILLE	S109045183		SOUTH END OF TURNER ROAD		CHMIRS
VICTORVILLE	S106397616		EXXON MOBILE, 14714 BEAR VALLEY ROAD		CHMIRS
VICTORVILLE	S107451892		GOLD WEST MOBILE HOME PARK 15252 SENECA RD.		CHMIRS
VICTORVILLE	S105638482		395 AT GOSS RD		CHMIRS
VICTORVILLE	96481576	GOSS RD 1/4 W OF US HWY 395	GOSS RD 1/4 W OF US HWY 395		ERNS
VICTORVILLE	1001614641	VICTOR VALLEY REGIONAL COMPOST	20111 S HAY RD		CA WDS
VICTORVILLE	S107527934		12633 HICKORY AVE (CROSS NINTH AVE)	0	CDL
VICTORVILLE	S106397047		HOPLAND / EL ZADO		CHMIRS
VICTORVILLE	S109046772		NB I-15 AT MPM 43.8, BTWN E AND THE MOJAVE RIVER		CHMIRS
VICTORVILLE	S105631933		S/B I-15		CHMIRS
VICTORVILLE	S107453548		SB I-15 JUST NORTH OF BEAR VALLEY		CHMIRS
VICTORVILLE	S107453545		SB I-15 AT D ST		CHMIRS
VICTORVILLE	93305301	NB I-15, 1/5 MI SO OF MOJAVE OVERPASS	NB I-15, 1/5 MI SO OF MOJAVE OVERPASS		ERNS
VICTORVILLE	S105653702		INTERSECTION OF SABRE BLVD AND TUMBLEWEED STREET		CHMIRS
VICTORVILLE	S107452189		JACK IN THE BOX		CHMIRS
VICTORVILLE	S106800788	VICTORVILLE DC	17365 JSMINE		CA WDS
VICTORVILLE	S107452405		LUNA ST. AT HWY 395		CHMIRS
VICTORVILLE	2000543942	MAIN YARD	MAIN YARD	0	ERNS
VICTORVILLE	A100176782	VICTORVILLE M.S. (DISTRICT 8)	13693 MARIPOSA RD. 1 15		AST
VICTORVILLE	S105885664		MARIPOSA AT YATE		CHMIRS
VICTORVILLE	S105883831		MARIPOSA RD AT BEAR VALLEY		CHMIRS
VICTORVILLE	S109042073		MONTE VISTA AT ORIVINE		CHMIRS
VICTORVILLE	2006792844	MONTIVISA & OLIVINE ROADS	MONTIVISA & OLIVINE ROADS		ERNS
VICTORVILLE	S109045121		MPM 37.5 ON CAJON SUB DIV		CHMIRS
VICTORVILLE	S109047602		NORTHBOUND 15 JUST NORTH OF MOJAVE		CHMIRS
VICTORVILLE	S109035996		1300 NUTROWAY		CHMIRS
VICTORVILLE	2002045066		I-15 OFFRAMP ONTO 18		HMIRS
VICTORVILLE	S105658046		PALMDALE RD / US-395		CHMIRS
VICTORVILLE	S105666083		16160 PEBBLE BEACH DR. APT. #62		CHMIRS
VICTORVILLE	8716886	POOL #65, CALIF AQUADUCT	POOL #65, CALIF AQUADUCT		ERNS
VICTORVILLE	S105256845	QUARTZITE MOUNTAIN QUARRY	QUARTZITE MOUNTAIN		CA WDS
VICTORVILLE	S108401227		RAILROAD / 6 TH ST.		CHMIRS
VICTORVILLE	S109044798		RICH CRUST AND YATES, A DIRT ROAD AREA.		CHMIRS
VICTORVILLE	S105668898		ROY ROGERS AT CIVIC DR.		CHMIRS
VICTORVILLE	S105647128		SANTA FE DOUBLE MAIN TRACK		CHMIRS
VICTORVILLE	S105256900	VICTOR VALLEY REGIONAL COMPOST	SHAY RD		CA WDS
VICTORVILLE	S109042369		NORTH SIDE OF BEAR VALLEY RD 2/10THS MILE WEST OF		CHMIRS
VICTORVILLE	S106397687		SOCAL LOGISTICS AIRPORT, AIRBASE ROAD / BANTOM W		CHMIRS
VICTORVILLE	S105652398		I-15 SOUTH OF WILD WASH RD		CHMIRS
VICTORVILLE	S109046501		SOUTHERN CALIFORNIA LOGISTICS AIRPORT, NORTH END O		CHMIRS
VICTORVILLE	S100852955	1X SPRING VALLEY LAKE ASSOCIATION	13325 SPRING VALLEY LAKE PKWY	00000	HAZNET
VICTORVILLE	S107450627		6TH ST.		CHMIRS
VICTORVILLE	S105256859	VICTORVILLE SANITARY LANDFILL	186 STODDARD WELLS RD		CA WDS

SAN BERNARDINO COUNTY, CA - ORPHAN SUMMARY

City	EDR ID	Site Name	Site Address	Zip	Database(s)
VICTORVILLE	S105659469		4TH STREET AT FOREST		CHMIRS
VICTORVILLE	S105667343		SUNSET ST WITH CROSS OF MESA LINDA ST		CHMIRS
VICTORVILLE	1009619691	16755 UNION ST APT B	16755 UNION ST APT B		US CDL
VICTORVILLE	S107453926		UPPER MOJAVE RIVER AREA		CHMIRS
VICTORVILLE	S107529605		16921 VICTORIA	923	CDL
VICTORVILLE	S105256890	WILDWASH SAND & GRAVEL MINE	I-15 WILD WASH RD		CA WDS
VICTORVILLE	S107541241		WINONA / 7TH	0	CDL
VICTORVILLE (NR)	8862598	SADDLE MT RD/1-MI.W:HWY 395/VICTORVILLE	SADDLE MT RD/1-MI.W:HWY 395/VICTORVILLE		ERNS
VICTORYVILLE	2007313477	GEORGE AIR FORCE BASE	GEORGE AIR FORCE BASE		ERNS
VIDAL	S105644018		ARIZONA AND CALIFORNIA MP #120.0		CHMIRS
VIDAL	S102361914	METRO WATER DIST - IRON MOUNTAIN	IRON MOUNTAIN HEADQUARTERS		SWF/LF
VIDAL JUNCTION	S102043603	1X FED AVIATION ADMIN/PARKER VORTAC	HWY 62	00000	HAZNET
WEST COLTEN	91240936	RECIEVING YARD 19100 SLOVER AVE	RECIEVING YARD 19100 SLOVER AVE		ERNS
WEST COLTEN	98468884	TANK CAR LEAK / PACKING GLAND VIBRATED OPEN DURING TRANSPORT	TANK CAR LEAK / PACKING GLAND VIBRATED OPEN DURING TRANSPORT		ERNS
WEST COLTON	91234906	BOWL TRACK #38	BOWL TRACK #38		ERNS
WEST COLTON	98466446	43 CARS	43 CARS		ERNS
WEST COLTON	2002626808	19100 CLOVER AVE	19100 CLOVER AVE	0	ERNS
WEST COLTON	S106400167		WEST COLTON RAIL YARD 40 LEAD .		CHMIRS
WEST COLTON	S105641971		WEST COLTON SOUTHER PACIFIC RR YARD		CHMIRS
WEST COLTON	2003646562	COLTON YARD	COLTON YARD		ERNS
WEST COLTON	S105629768		COLTON YARD		CHMIRS
WEST COLTON	94415171	WEST COLTON YARD 19100 SLOOVER AVE	WEST COLTON YARD 19100 SLOOVER AVE		ERNS
WEST COLTON	94363633	WEST COLTON YARD AT THE WYE MILEPOST UNKNOWN	WEST COLTON YARD AT THE WYE MILEPOST UNKNOWN		ERNS
WEST COLTON	94362281	WEST COLTON YARD	WEST COLTON YARD		ERNS
WEST COLTON	2003705637	WEST COLTON RAIL YARD	WEST COLTON RAIL YARD		ERNS
WEST COLTON	92283196	WEST COLTON YARD	WEST COLTON YARD		ERNS
WEST COLTON	S105647417		MILEPOST 535, TRACK 208, SP RAILYARD		CHMIRS
WEST COLTON	S105630116		MILEPOST 3.9, UNION PACIFIC YARD		CHMIRS
WEST COLTON	99643785	MILEPOST: 535	MILEPOST: 535		ERNS
WEST COLTON	2007431563	MILEPOST: 534.70	MILEPOST: 534.70		HMIRS
WEST COLTON	2000534978	NEAR PEPPER AVE	NEAR PEPPER AVE	0	ERNS
WEST COLTON	99646376	OCCURRED IN THE YARD YUMA SUBDIVISION	OCCURRED IN THE YARD YUMA SUBDIVISION		ERNS
WEST COLTON	S105630619		SO PACIFIC RR YARD TRACK #218		CHMIRS
WEST COLTON	S105629770		SO PACIFIC RR YAR		CHMIRS
WEST COLTON	S105633711		SO PACIFIC RR YARD		CHMIRS
WEST COLTON	2006802710	PEPPER STREET CROSSING	PEPPER STREET CROSSING		ERNS
WEST COLTON	94400592	19100 SLOVER AVE TRACK 275	19100 SLOVER AVE TRACK 275		ERNS
WEST COLTON	2002626863	19100 SLOVER	19100 SLOVER	0	ERNS
WEST COLTON	2003702707	19100 SOLVER AVE	19100 SOLVER AVE		ERNS
WEST COLTON	S105638653		SOUTHER PACIFIC RAILROAD YARD		CHMIRS
WEST COLTON	99640926	IN THE YARD 19100 SLOVER AVE	IN THE YARD 19100 SLOVER AVE		ERNS
WEST COLTON	S105630596		TRACK #213 SO PACIFIC R.R. YARD		CHMIRS
WEST COLTON	S105638685		SP YARD 19100 SLOVER AVE		CHMIRS
WEST COLTON	96491472	SP YARD 19700 SLOVER AVE TRACK 224	SP YARD 19700 SLOVER AVE TRACK 224		ERNS
WEST OF NEEDLES	S105634988		MILEPOST 582.5 (LEAD ENGINE NR 3827)		CHMIRS

SAN BERNARDINO COUNTY, CA - ORPHAN SUMMARY

City	EDR ID	Site Name	Site Address	Zip	Database(s)
WRIGHTWOOD	2005628971	3491 HWY 2	3491 HWY 2		ERNS
WRIGHTWOOD	S102799642	WRIGHTWOOD ELEMENTARY SCHOOL	1175 HWY 2	00000	HAZNET
YERMO	92090100		NO 1 UP BOULEVARD		HMIRS
YERMO	92090092		NO 1, UP BOULEVARD		HMIRS
YERMO	92264570	M.P. 160	M.P. 160		ERNS
YERMO	91232062	M.P. 164 RAILROAD YARD	M.P. 164 RAILROAD YARD		ERNS
YERMO	91234707	MP 164 RAILROAD YARD	MP 164 RAILROAD YARD		ERNS
YERMO	91467098	M.P. 164 RAILROAD YARD	M.P. 164 RAILROAD YARD		ERNS
YERMO	2006801289	2ND ST. AND UNION PACIFIC AVE.	2ND ST. AND UNION PACIFIC AVE.		ERNS
YERMO	S105666889		I15 AT CALL BOX 15-866		CHMIRS
YERMO	S102006206	CALICO GHOST TOWN REC FAC WTF	PO BOX 638		CA WDS
YERMO	S105027496	MIKHAN INC	CALICO-DAGGETT RD		LUST, Cortese
YERMO	S105886964		CIMA SUBDIVISION, IN THE YERMO YARD, MPM 161		CHMIRS
YERMO	S105633766		FUELING FACILITY YERMO YARDS		CHMIRS
YERMO	S105672673		NB I15 AT MINNEOLA ON RAMP		CHMIRS
YERMO	91232795	164. UP LINE SWITCHING YARD	164. UP LINE SWITCHING YARD		ERNS
YERMO	91234802	164 UP LINE SWITCHING YARD	164 UP LINE SWITCHING YARD		ERNS
YERMO	91467128	164. UP LINE SWITCHING YARD	164. UP LINE SWITCHING YARD		ERNS
YERMO	S105660462		LOS ANGELES SUBDIVISION MPM 160.2 , YERMO YARD		CHMIRS
YERMO	S106396714		MILE POST 163, 1ST ST / YERMO RD		CHMIRS
YERMO	94406670	MILE POST 162	MILE POST 162		ERNS
YERMO	2008438463	MILEPOST 163.60	MILEPOST 163.60		HMIRS
YERMO	S105633418		MILEPOST 162, UNION PACIFIC RAILYARD		CHMIRS
YERMO	2005708751	MILEPOST: 163.60	MILEPOST: 163.60		HMIRS
YERMO	99607119	MILEPOST:162	MILEPOST:162		ERNS
YERMO	2008429454	MILEPOST:163.60	MILEPOST:163.60		HMIRS
YERMO	98429938	MILEPOST:YARD	MILEPOST:YARD		ERNS
YERMO	S105256858	LANDFILL	40950 MINNEOLA RD		CA WDS
YERMO	S105660212		MPM 162		CHMIRS
YERMO	S105652745		I15 NORTH BOUND, GHOST TOWN RD.		CHMIRS
YERMO	S105255581	YERMO CLASS III LANDFILL	3.5 MI NW OF YERMO		CA WDS
YERMO	S105636649		UP RAIL YARD YERMO		CHMIRS
YERMO	91236847	RAILYARD MP 162	RAILYARD MP 162		ERNS
YERMO	91231921	RAILYARD	RAILYARD		ERNS
YERMO	91467184	RAILYARD MP 162	RAILYARD MP 162		ERNS
YERMO	S105636787		REFUELING FACILITY RAILWAY YARDS		CHMIRS
YERMO	99637494	LA SUBDIVISION	LA SUBDIVISION		ERNS
YERMO	92286901	SWITCHERS YARD	SWITCHERS YARD		ERNS
YERMO	91228296	SWITCHING YARD	SWITCHING YARD		ERNS
YERMO	91237852	SWITCHING YARDS	SWITCHING YARDS		ERNS
YERMO	91240405	SWITCHING YARDS	SWITCHING YARDS		ERNS
YERMO	91467312	SWITCHING YARDS	SWITCHING YARDS		ERNS
YERMO	91466996	SWITCHING YARD	SWITCHING YARD		ERNS
YERMO	90184703	SWITCHYARD	SWITCHYARD		ERNS
YERMO	S106393912		THE YARD AT YERMO - LOS ANGELES SUBDIVISION , MPM		CHMIRS
YERMO	S105663518		IN THE YERMO YARD		CHMIRS
YERMO	S106394466		TRACK 207 MPM 63 AT THE EAST END OF YERMO YARD, CI		CHMIRS

SAN BERNARDINO COUNTY, CA - ORPHAN SUMMARY

City	EDR ID	Site Name	Site Address	Zip	Database(s)
YERMO	2001031116		#1 UNION PACIFIC AV		HMIRS
YERMO	2000028980		#1 UNION PACIFIC AV		HMIRS
YERMO	90163923	UNION PACIFIC RAIL YARD	UNION PACIFIC RAIL YARD		ERNS
YERMO	90167372	UNION PACIFIC RAILROAD YARD	UNION PACIFIC RAILROAD YARD		ERNS
YERMO	878311	UNION PACIFIC YARD	UNION PACIFIC YARD		ERNS
YERMO	S105646154		#1 UNION PACIFC BLVD UNION PACIFIC RAILROAD YARD		CHMIRS
YERMO	8713576	RP UNION PACIFIC RR	RP UNION PACIFIC RR		ERNS
YERMO	97090466		#1 UNION PACIFIC AVE		HMIRS
YERMO	97090463		#1 UNION PACIFIC AVE		HMIRS
YERMO	97090193		#1 UNION PACIFIC AVENUE		HMIRS
YERMO	97070981		#1 UNION PACIFIC AVENUE		HMIRS
YERMO	97020334		#1 UNION PACIFIC AVE		HMIRS
YERMO	97010166		#1 UNION PACIFIC AVE		HMIRS
YERMO	96100519		#1 UNION PACIFIC AVE		HMIRS
YERMO	96081235		#1 UNION PACIFIC AVE		HMIRS
YERMO	96071171		#1 UNION PACIFIC AVE		HMIRS
YERMO	95090755		1 UNION PACIFIC AVE MP162		HMIRS
YERMO	95070606		#1 UNION PACIFIC AV MP162		HMIRS
YERMO	95070559		#1 UNION PACIFIC AVE		HMIRS
YERMO	95051353		#1 UNION PACIFIC AV		HMIRS
YERMO	95040984		1 UNION PACIFIC AV MP162		HMIRS
YERMO	95030795		1 UNION PACIFIC AVE MP162		HMIRS
YERMO	95030792		1 UNION PACIFIC AVE MP 162		HMIRS
YERMO	95030770		1 UNION PACIFIC AVE MP162		HMIRS
YERMO	95020592		#1 UNION PACIFIC AV MP162		HMIRS
YERMO	94120701		1 UNION PACIFIC AV MP 162		HMIRS
YERMO	94110619		#1 UNION PACIFIC AV MP162		HMIRS
YERMO	94101031		1 UNION PACIFIC AV MP162		HMIRS
YERMO	94101023		1 UNION PACIFIC AV MP162		HMIRS
YERMO	94091231		1 UNION PACIFIC AVE MP 162		HMIRS
YERMO	94091177		#1 UNION PACIFIC AV MP162		HMIRS
YERMO	94080178		1 UNION PACIFIC AV MP 162		HMIRS
YERMO	94050351		#1 UNION PACIFIC AVE MP162		HMIRS
YERMO	94040003		#1 UNION PACIFIC AVE MP162		HMIRS
YERMO	94030580		#1 UNION PACIFIC AV MP162		HMIRS
YERMO	94030570		#1 UNION PACIFIC AVE MP162		HMIRS
YERMO	94020052		#1 UNION PACIFIC AV MP162		HMIRS
YERMO	92090895		#1 UNION PACIFIC AVE		HMIRS
YERMO	92090101		#1 UNION PACIFIC AVENUE		HMIRS
YERMO	92090091		#1 UNION PAACIFIC AVENUE		HMIRS
YERMO	92090089		#1 UNION PACIFIC AVENUE		HMIRS
YERMO	92080218		#1 UNION PACIFIC AVENUE		HMIRS
YERMO	92060475		#1 UNION PACIFIC AVE		HMIRS
YERMO	92030797		#1 UNION PACIFIC AVENUE		HMIRS
YERMO	92030213		#1 UNION PACIFIC AVE		HMIRS
YERMO	92030063		#1 UNION PACIFIC AVE MP 162		HMIRS
YERMO	91080552		#1 UNION PACIFIC AVENUE		HMIRS

SAN BERNARDINO COUNTY, CA - ORPHAN SUMMARY

City	EDR ID	Site Name	Site Address	Zip	Database(s)
YERMO	91070488		#1 UNION PACIFIC AVENUE		HMIRS
YERMO	92258318	UNION PACIFIC RAIL YARD	UNION PACIFIC RAIL YARD		ERNS
YERMO	92282407	UNION PACIFIC RAIL YARD TRACK 11	UNION PACIFIC RAIL YARD TRACK 11		ERNS
YERMO	2000017924		#1 UNION PACIFIC AVE		HMIRS
YERMO	2000028979		#1 UNION PACIFIC AV		HMIRS
YERMO	9999090789		#1 UNION PACIFIC AVE		HMIRS
YERMO	9999090788		#1 UNION PACIFIC AVE		HMIRS
YERMO	9999090221		#1 UNION PACIFIC AVE		HMIRS
YERMO	9900015430		#1 UNION PACIFIC AVE		HMIRS
YERMO	9900014353		#1 UNION PACIFIC AV		HMIRS
YERMO	9900014351		#1 UNION PACIFIC AV		HMIRS
YERMO	9900014311		#1 UNION PACIFIC AVE		HMIRS
YERMO	9900011981		#1 UNION PACIFIC AVE		HMIRS
YERMO	9900011980		#1 UNION PACIFIC AVE		HMIRS
YERMO	9900011473		#1 UNION PACIFIC AVE		HMIRS
YERMO	91466862	UNION PACIFIC RR YARD	UNION PACIFIC RR YARD		ERNS
YERMO	90187022	UNION PACIFIC YARD	UNION PACIFIC YARD		ERNS
YERMO	91224061	UNION PACIFIC RR YARD	UNION PACIFIC RR YARD		ERNS
YERMO	87463962	UNION PACIFIC RAIL YARD	UNION PACIFIC RAIL YARD		ERNS
YERMO	S105660359		UPRR YERMO YARD,		CHMIRS
YERMO	95110692		UPRR YARD TRACK #11		HMIRS
YERMO	95110691		UPRR OLD YARD #1		HMIRS
YERMO	95110689		UPRR YARD CAB TRACK		HMIRS
YERMO	97413437	USMC YERMO ANNEX (ON USMC PROPERTY)	USMC YERMO ANNEX (ON USMC PROPERTY)		ERNS
YERMO	91080950		YARD		HMIRS
YERMO	S106717827	YERMO RAIL YARD	YERMO RAIL YARD		SLIC
YERMO	S105653941		YERMO YARD, UNION PACIFIC #1 BLVD		CHMIRS
YERMO	S105648301		YERMO ANNEX		CHMIRS
YERMO	S105640089		YERMO RR YARD AT MPM 162		CHMIRS
YERMO	2003646197	YERMO RD AND 1ST STREET	YERMO RD AND 1ST STREET		ERNS
YERMO	S105658069		YERMO TRAIN YARD		CHMIRS
YERMO	S105661089		YERMO RAIL YARD		CHMIRS
YERMO	S105660364		YERMO YARD, LA SUBDIVISION		CHMIRS
YERMO	99637542	YERMO YARD	YERMO YARD		ERNS
YERMO	99636596	YERMO YARD MP160.2 LOS ANGELES SUBDIVISION	YERMO YARD MP160.2 LOS ANGELES SUBDIVISION		ERNS
YERMO	S105637279		YERMO YARD		CHMIRS
YERMO	S105633782		YERMO STATION CX 650 FUELING FACILITY		CHMIRS
YERMO	S105672245		YERMO AT ROSE MARIE		CHMIRS
YERMO	S105671981		YERMO BASE TRAINING AREA		CHMIRS
YERMO	S105662286		YERMO YARD, RR MP 162		CHMIRS
YERMO	91070451		#1 YERMO ROAD		HMIRS
YERMO	91070449		#1 YERMO ROAD		HMIRS
YERMO	91040683		#1 YERMO RD		HMIRS
YERMO	99640037	YERMO YARD CIMA SUBDIVISION	YERMO YARD CIMA SUBDIVISION		ERNS
YERMO	9999040825		YERMO YARD		HMIRS
YERMO	9900003691		YERMO YARD		HMIRS
YERMO	91240244	YERMO YARDS	YERMO YARDS		ERNS

SAN BERNARDINO COUNTY, CA - ORPHAN SUMMARY

City	EDR ID	Site Name	Site Address	Zip	Database(s)
YERMO	99628007	YERMO RAILYARD	YERMO RAILYARD		ERNS
YERMO	90466106	YERMO YARD MILE POST 163.1	YERMO YARD MILE POST 163.1		ERNS
YERMO	2000535341	YERMO RAIL YARD	YERMO RAIL YARD	0	ERNS
YERMO	2000530807	YERMO YARD	YERMO YARD	0	ERNS
YERMO(NR)	87463706	YERMO RAILROAD YARD #1	YERMO RAILROAD YARD #1		ERNS
YERMS	S105630588		CORNER OF YERMS RD / DAGGATT YERMS RD.		CHMIRS
YUCAIPA	S105650937		HWY 38, 3.5 MILES ABOVE ANGELES OAKS		CHMIRS
YUCAIPA	S105675460		BETWEEN BRYANT ST / 6TH ST.		CHMIRS
YUCAIPA	S105885694		EAST BOUND I-10 JUST EAST OF YUCAIPA BLVD		CHMIRS
YUCAIPA	S106394323		WEST BOUND I-10 WEST OF RIVERSIDE SAN BERNARDINO C		CHMIRS
YUCAIPA	98432159	EAST BOUND FRWY NO. 10 MILE MARKER: UNKNOWN	EAST BOUND FRWY NO. 10 MILE MARKER: UNKNOWN		ERNS
YUCAIPA	S105658420		CALAMESA BLVD		CHMIRS
YUCAIPA	S105659787		11492 CASE BLANCA		CHMIRS
YUCAIPA	94392482	E I-10 REST AREA WILDWOOD REST STOP	E I-10 REST AREA WILDWOOD REST STOP		ERNS
YUCAIPA	S105656764		EB I-10, JUST EAST OF LIVE OAK AVE		CHMIRS
YUCAIPA	S105885273		6TH ST. NORTH OF AVENUE E		CHMIRS
YUCAIPA	S105027556	YUCAIPA LANDFILL	OFF OF OAK GLEN RD 1.5 MI		Cortese
YUCAIPA	95080933		PERSIMMON		HMIRS
YUCAIPA	S105673091		12941 2ND ST. / WHILE CANYON RD.		CHMIRS
YUCAIPA	S105088832	1X SAN BERNARDINO CO DEHS	TRANSPORTATION FLOOD CONTRL YD	00000	HAZNET
YUCAIPA	S105653698		30455 YUCAIPA BLVD.		CHMIRS
YUCCA VALLEY	96486622	04/10/1996	04/10/1996		ERNS
YUCCA VALLEY	9998061414		HWY 62		HMIRS
YUCCA VALLEY	S109046421		APPLEBEES RESTAURANT, 57796 TWENTY PALMS HIGHWAY,		CHMIRS
YUCCA VALLEY	S104570726	HUD INTOWN PROPERTIES	68010 CAMPANULA ST	00000	HAZNET
YUCCA VALLEY	S109046030		LA CONTENTA MIDDLE SCHOOL // 7050 LA CONTENTA RD		CHMIRS
YUCCA VALLEY	S109047781		COPPER MOUNTAIN, MORAGO BASIN COMMUNICATION SITE		CHMIRS
YUCCA VALLEY	S108403260		NE CORNER OF CHURCH AT ONAGA TRAIL		CHMIRS
YUCCA VALLEY	S107538317		DOUGLASS RD 1/2 MILE EAST YUCA MESA R	0	CDL
YUCCA VALLEY	S105671160		97930 HILTON RD.		CHMIRS
YUCCA VALLEY	2006811842	57980 29 PALMS HWY	57980 29 PALMS HWY		ERNS
YUCCA VALLEY	S106399127		SAGE AVE. AT YUCCA CREEK, HIGH DESERT WATER TREATM		CHMIRS
YUCCA VALLEY	S106800799	CHRIS COMM. DEV. W/LAUNDROMAT	57313 TWENTYNINE PALMS HWY		CA WDS
YUCCA VALLEY	S106152997	THRIFTY OIL STATION #350	56888 TWENTYNINE PALMS HIGHWAY		LUST
YUCCA VALLEY	S106152918	GOODYEAR TIRE	57672 TWENTYNINE PALMS HWY		LUST
YUCCA VALLEY	S106152905	EZ SERVE STATION	56079 TWENTYNINE PALMS HWY		LUST
YUCCA VALLEY	S106152846	ARCO #9720	56888 TWENTYNINE PALMS HIGHWAY		LUST
YUCCA VALLEY	S106152835	7 -11 STATION	55277 TWENTYNINE PALMS HWY		LUST
YUCCA VALLEY	S106390188		YUCC MESA RD NORTH OF 29 PALMS HIWAY OF STATE RT 6		CHMIRS

RIVERSIDE COUNTY, CA - ORPHAN SUMMARY

City	EDR ID	Site Name	Site Address	Zip	Database(s)
UNINCORPORATED COL	90170137	ON OLEANDER BETWEEN DAY & DECKER RD/	ON OLEANDER BETWEEN DAY & DECKER RD/**		ERNS
15MILES EAST OF INDIO	S105634231		EB I-10 EAST OF FRONTAGE ROAD		CHMIRS
AGUANGA	S105648781		HWY 371, 1/2 NORTH OF HWY 79		CHMIRS
AGUANGA	S105255738	JOJOBA HILLS SKP RESORT	45120 HWY 79		CA WDS
AGUANGA	S105255695	AGUANGA SAND PLANT	41751 HWY 79 S		CA WDS
AGUANGA	S106100921	SHAMROCK SAND AND ROCK CORP	41751 HWY 79		CA WDS
AGUANGA	S102005697	WILSON CREEK SAND MINE	STARDUST RANCH SAGE RD		CA WDS
AGUGA	2005604427	HIGHWAY 79	HIGHWAY 79		ERNS
ALESSANDRO	S107736668	MARCH AFB	(1.25 MILES SOUTH OF)		ENVIROSTOR
ANZA	S105053057	VALLEY AUTO	58581 HWY 371		HAZNET, LUST
ANZA	S105255708	ANZA PINES MOBILE HOME PARK	53651 HWY 371 SP #53		CA WDS
ANZA	S105652830		BAUTISTA CANYON RD, 1 MI NORTH TRIPPS FLAT		CHMIRS
ANZA	S105882507		5400 BLOCK OF TERWILGER RD.		CHMIRS
ANZA	S105652139		5005 BRADFORD		CHMIRS
ANZA	99607823	KIRBY AT WELLMAN	KIRBY AT WELLMAN		ERNS
ANZA	S105658932		MORAZA RD CROSS OF BAUTISTA CANYON RD		CHMIRS
ANZA	S105882976		RESERVATION RD. AT TIWILLITER RD.		CHMIRS
ANZA	93333994	REYNOLDS RD AND BURNT VALLEY RD	REYNOLDS RD AND BURNT VALLEY RD		ERNS
ANZA VALLEY	S105638801		R2E T6N S35 BAUTISTA CREEK ROAD		CHMIRS
ARNOLD HEIGHTS	S105653022		20230 POANADA CT.		CHMIRS
BANNING	8715243	(RP)DEUTSCH CO(G. STANFIELD)	(RP)DEUTSCH CO(G. STANFIELD)		ERNS
BANNING	S105630532		EB 10 FWY AT 8TH ST.		CHMIRS
BANNING	S105654740		HWY 10, CROSS OF RAMSEY RD. OFF RAMP		CHMIRS
BANNING	S105883661		22ND ST. AT I-10		CHMIRS
BANNING	2005629860	APACHE TRAIL RD AND MAIN ST	APACHE TRAIL RD AND MAIN ST		ERNS
BANNING	S105635503		EAST BOUND I-10 BANNING SCALE		CHMIRS
BANNING	S106396679		WEST BOUND I-10 AT DESERT HILLS TRUCK SCALES		CHMIRS
BANNING	S105667576		BTWN BRYANT ST AND LINCOLN ST		CHMIRS
BANNING	S106390684		CORONET STORE 2648 W. RAMSEY STREET (909) 849-9909		CHMIRS
BANNING	94110138		47250 DESERT HILLS INSPECTION		HMIRS
BANNING	S105632418		EASTBOUND I-10 AT 8TH ST		CHMIRS
BANNING	S106152917	GOLD ZONE ENTERPRISES (CAL D FUEL)	5861 FIFTH STREET		LUST
BANNING	S105635934		720 EAST GEORGE SST		CHMIRS
BANNING	S106400208		HARGRAVE AND I-10		CHMIRS
BANNING	S105629391		HATHAWAY AT CHARLES		CHMIRS
BANNING	S105654383		WB I 10 JUST EAST OF HIGHLAND SPRINGS		CHMIRS
BANNING	2007445980	I-10	I-10		HMIRS
BANNING	S105882745		47250 I-10		CHMIRS
BANNING	S105637278		E/B I-10 WEST OF APACHE		CHMIRS
BANNING	S105660483		W/B I-10 AT HARDGRAVE		CHMIRS
BANNING	92257361	WB I-10 NR BANNING TRUCK	WB I-10 NR BANNING TRUCK		ERNS
BANNING	S105661911		WB I10 EAST OF SUNSET		CHMIRS
BANNING	S105671034		WB I10 AT APACHE TRAIL		CHMIRS

RIVERSIDE COUNTY, CA - ORPHAN SUMMARY

City	EDR ID	Site Name	Site Address	Zip	Database(s)
BANNING	S105665614		1145 E JEFFERSON ST CROSS OF 22ND		CHMIRS
BANNING	S105630887		LAKE FULMOR- R2E T45 SEC 21		CHMIRS
BANNING	S106447215	DEXTER TUTTLE COLORFAST IND IN	1150 LINCOLN ST		CA WDS
BANNING	S106401011		MARIAN WAY AT W. WILSON		CHMIRS
BANNING	91466807	1/2 MILE SE BLUFF ROAD	1/2 MILE SE BLUFF ROAD		ERNS
BANNING	91221959	1/2 MILE SE BLUFF ROAD	1/2 MILE SE BLUFF ROAD		ERNS
BANNING	S105657394		MPM 566.2 SUNSET AVE		CHMIRS
BANNING	S106398563		MPM 568.8 YUMA SUBDIVISION		CHMIRS
BANNING	S105633621		WEST ON I-10, EAST OF HIGHLAND SPRINGS		CHMIRS
BANNING	S105671312		RAMSEY AND 8TH ST		CHMIRS
BANNING	8873378	RIVERSIDE ST RT 10 AT PIER 9	RIVERSIDE ST RT 10 AT PIER 9		ERNS
BANNING	98453818	SAN GORGONIO POWER HOUSE 6 MILES NORTH OF BANNING	SAN GORGONIO POWER HOUSE 6 MILES NORTH OF BANNING		ERNS
BANNING	2004735101	4TH STREET CROSSING	4TH STREET CROSSING		ERNS
BANNING	S105630008		UNOCAL SERVICE STATION 437 WEST RAMSEY STREET		CHMIRS
BANNING	S105653082		YUMA SUBDIVISION, MPM 566.2, AT SUNSET AVE		CHMIRS
BARSTOW	93467969	BETWEEN VICTORVILLE AND BARSTOW/ NORTH WILD WASH RD AND I-15	BETWEEN VICTORVILLE AND BARSTOW/ NORTH WILD WASH RD AND I-15		ERNS
BARSTOW	93314703	BETWEEN VICTORVILLE AND BARSTOW/ NORTH WILD WASH	BETWEEN VICTORVILLE AND BARSTOW/ NORTH WILD WASH		ERNS
BEAR CREEK	S105631641		LA CRESTA ST. AND CLINTON KEITH AVE		CHMIRS
BEAUMONT	S105022736	SOUTHWEST MOTORS	449451 06TH		Cortese
BEAUMONT	S105667208		EB 60 AT WESTERN KNOLLS		CHMIRS
BEAUMONT	S105660027		HWY 60 AT WESTERN KNOLLS		CHMIRS
BEAUMONT	S105654961		IN A FIELD NEAR 1400 8TH ST		CHMIRS
BEAUMONT	S106399266		693 AMERICAN AVE., @ 6TH ST. AND AMERICAN AVE.		CHMIRS
BEAUMONT	2007435189	I-10 AND PENNSLYVANIA	I-10 AND PENNSLYVANIA		HMIRS
BEAUMONT	S105630604		1ST AND PENNSYLVANNIA ST.		CHMIRS
BEAUMONT	S105663552		I10 AT THE BROOKSIDE REST STOP		CHMIRS
BEAUMONT	S105644400		INTERSTATE10 AT SANTIMOTEO CANYON RD.		CHMIRS
BEAUMONT	9998090802		400 BLK CALIFORNIA		HMIRS
BEAUMONT	S106396787		EAST BOUND GILMAN SPRINGS AT SANDERSON AVE		CHMIRS
BEAUMONT	S105671150		CDF STATION 20/1550 E. 6TH ST		CHMIRS
BEAUMONT	S105635157		CIRCLE "K" SERVICE STATION, 1201 6TH ST		CHMIRS
BEAUMONT	S105885672		CLAYBORN AND WOODBURN CIRCLE		CHMIRS
BEAUMONT	S106395302		DIRT SHOULDER WESTBOUND I10 JUST EAST OF BEAUMONT		CHMIRS
BEAUMONT	S105666590		END OF EGAN / B ST.		CHMIRS
BEAUMONT	2000033951		501 HIGHLAND SPRINGS RD		HMIRS
BEAUMONT	2000033952		501 HIGHLAND SPRINGS RD		HMIRS
BEAUMONT	S104570910	RIVERSIDE COUNTY PARKS	9900 HIGHLAND SPRING RD	00000	HAZNET
BEAUMONT	S105663833		E/B HWY 60 W/O WESTERN KNOLLS		CHMIRS
BEAUMONT	S105651544		WB HWY60 AT I10		CHMIRS
BEAUMONT	S106396935		WB I-60 WEST OF THE SUMMIT		CHMIRS
BEAUMONT	S105659963		EB I10 AT BEAUMONT AVE		CHMIRS
BEAUMONT	S105659686		EB I10 AT PENNSYLVANIA AV		CHMIRS
BEAUMONT	S105637665		EB INT 10 AT THE SAN TEMOTAJA ROAD ONRAMP		CHMIRS
BEAUMONT	S104549206	LOCKHEED PROPULSION CO (J)	N/A JACK RABBIT ROAD		SLIC

RIVERSIDE COUNTY, CA - ORPHAN SUMMARY

City	EDR ID	Site Name	Site Address	Zip	Database(s)
BEAUMONT	S105639361		LAND CANYON RD JUST SO OF DUMP RD		CHMIRS
BEAUMONT	S105647890		LANDFILL RD ACROSS OF HWY 79		CHMIRS
BEAUMONT	S105885584		LUIS ESTRADA AT CALIFORNIA		CHMIRS
BEAUMONT	91050286		MAIN LINE MILE POST MARKER 560		HMIRS
BEAUMONT	91228837	985 MAPLE ST.	985 MAPLE ST.	9223	ERNS
BEAUMONT	S105883565		MILE POST 562.2 YUMA SUB. DIV. AT CALIFORNIA AVE		CHMIRS
BEAUMONT	94415108	MILE 560.0	MILE 560.0		ERNS
BEAUMONT	96505610	MILEPOST 560	MILEPOST 560		ERNS
BEAUMONT	2005700709	MILEPOST 562	MILEPOST 562		HMIRS
BEAUMONT	S105661425		1.8 MILES WEST OF VELIE AVE		CHMIRS
BEAUMONT	S106400335		MPM 561 OF THE YUMA SUBDIVISION		CHMIRS
BEAUMONT	S106487194	ARCO PIPELINE - BEAUMONT PUMP STATION	OAK TREE CANYON ROAD		SLIC
BEAUMONT	S105649764		EAST OF 249 7TH STREET.		CHMIRS
BEAUMONT	S105661052		900 PALM ST CROSS OF 9TH ST		CHMIRS
BEAUMONT	S106486912	LOCKHEED PROPULSION CO.	1000 POTRERO		SLIC
BEAUMONT	S106399365		ROSE AND INDIGO		CHMIRS
BEAUMONT	8874388	WB ST RT 60 200 FT W OF WESTERN KNOLLS	WB ST RT 60 200 FT W OF WESTERN KNOLLS		ERNS
BEAUMONT	S105674765		ON THE YUMA SUBDIVISION AT MILE POLE 561.8.		CHMIRS
BEAUMONT	S102804412	COSCAN/STEWART PARTNERSHIP	THREE RINGS RANCH	00000	HAZNET
BEAUMONT	S105886932		VEILE ST.		CHMIRS
BEAUMONT	S105884348		561.80 YUMA SUB		CHMIRS
BERMUDA DUNES	S105657099	BERMUDA DUNES AIRPORT CORP	79-880 AVE 42		CHMIRS, CA WDS
BERMUDA DUNES	S105088802	CNTY OF RIVERSIDE, DHS, HWC, PROGM BERMU	79-733 COUNTY CLUB DR	00000	HAZNET
BERMUDA DUNES	S105637395		MADISON AVE / AVE 40		CHMIRS
BERMUDA DUNES	94359118	MADISON AVE & AVE 40	MADISON AVE & AVE 40		ERNS
BERMUDA DUNES	93343350	WASHINGTON AVE NORTH OF AVE 42	WASHINGTON AVE NORTH OF AVE 42		ERNS
BEUMONT	2005613851	17255 SOUTH HIGHLAND SPRINGS ROAD	17255 SOUTH HIGHLAND SPRINGS ROAD		ERNS
BLHE	2008441356	12555 MESA DRIVE	12555 MESA DRIVE		HMIRS
BLTHE	S105634171		LOVEKIN / CANAL ST		CHMIRS
BLYTHE	S109043151		B / B TRUCK STOP, 17970 WEST HOBSON		CHMIRS
BLYTHE	S105673930		WB 10 JUST WEST OF NEIGHBOURS BLVD.		CHMIRS
BLYTHE	S106841108	TIERRA VERDE CO INC	15TH AV / S LOVEKIN	0	EMI
BLYTHE	S109038105		28TH AVE AT LOVEKIN		CHMIRS
BLYTHE	S105648416		HWY 95, 2MILES SOUTH LOST LAKE		CHMIRS
BLYTHE	92259999	AHA QUIN BACKWATER	AHA QUIN BACKWATER		ERNS
BLYTHE	92258291	APPROX 5 MI NE OF BLYTHE IN COLORADO RIVER BACKWATER KNOWN A	APPROX 5 MI NE OF BLYTHE IN COLORADO RIVER BACKWATER KNOWN A		ERNS
BLYTHE	S109045810		US95 AT MM 27.5		CHMIRS
BLYTHE	S105671782		10821 15TH AV.		CHMIRS
BLYTHE	S105722539	TRI PAR FARMS	34 AVE-HIGHWAY 78	00000	HAZNET
BLYTHE	S105022796	ARIZONA CALIFORNIA RAILRO	324 BARNARD		Cortese
BLYTHE	A100107777	BLYTHE M.S. (DISTRICT 11)	BROADWAY AND WELLS		AST
BLYTHE	S105418542	CALTRANS BLYTHE MAINTENANCE	BROADWAY / WELLS&NBSP;		LUST
BLYTHE	S105022803	THE SOCO GROUP	333 CHANSLORY		Cortese
BLYTHE	99629060	CHOCOLATE MOUNTAINS AERIAL GUNNERY RANGE	CHOCOLATE MOUNTAINS AERIAL GUNNERY RANGE		ERNS
BLYTHE	S105671206		CHUCKAWALLA STATE PRISON AT WILEY WELLS RD.		CHMIRS
BLYTHE	S106571459	SYNAGRO COLORADO 97-017	COLORADO HYDROLOGIC UNIT		CA WDS

RIVERSIDE COUNTY, CA - ORPHAN SUMMARY

City	EDR ID	Site Name	Site Address	Zip	Database(s)
BLYTHE	S105655432		COLORADO RIVER BETW PALO VERDI DAM AND TWIN PALMS		CHMIRS
BLYTHE	96494429	DESERT CENTER ONRAMP TO I-10 / EASTBOUND	DESERT CENTER ONRAMP TO I-10 / EASTBOUND		ERNS
BLYTHE	2007440175	12555ESA DRIVE	12555ESA DRIVE		HMIRS
BLYTHE	2006792806	19751 SOUTH DUFRANE	19751 SOUTH DUFRANE		ERNS
BLYTHE	2007440170	12555 ESA DRIVE	12555 ESA DRIVE		HMIRS
BLYTHE	S106800800	HIDDEN BEACHES LIFT STATION	3801 HIDDEN BEACHES DRIVE		CA WDS
BLYTHE	2004736299	15560 WEST HOBSON WAY	15560 WEST HOBSON WAY		ERNS
BLYTHE	S104567111	SOUTHERN CALIFORNIA EDISON/BLYTHE WALC	HOPSON WY 1/2 MI W OF NEIGHBORS BLVD	00000	HAZNET
BLYTHE	S103654620	BANK OF AMERICA	350 HOPSON WAY	00000	HAZNET
BLYTHE	S105662091		HOPSONWAY / HEFLIN RD		CHMIRS
BLYTHE	S105661687		WB 110 MPM 128		CHMIRS
BLYTHE	S103821035	HIGH & MIGHTY FARMS	14506 ICE PLANT RD		LUST
BLYTHE	S106152941	MAIN STREET DAIRY	14550 ICE PLANT ROAD		LUST
BLYTHE	S106152923	HIGH & MIGHTY FARMS, INC.	14506 ICE PLANT ROAD		LUST
BLYTHE	S103679031	ARMY CORP OF ENG/PALO VERDE GAP FILLER	IMPERIAL COUNTY, 37 MILES S	00000	HAZNET
BLYTHE	S109045573		INTERSECTION OF 14TH AVE AND MAIN STREET IN BLYTHE		CHMIRS
BLYTHE	S105671225		IRONWOOD STATE PRISON		CHMIRS
BLYTHE	93326494	320 LOVEKIN	320 LOVEKIN		ERNS
BLYTHE	S106152897	E-Z STOP	220 EAST LOVEKIN BOULEVARD		LUST
BLYTHE	S103622322	CHUCK JONES FLYING SERVICE	10925 S LOVEKIN	00000	HAZNET
BLYTHE	S103679207	JR NORTON CO	LOVEKIN BLVD 6 MI S OF BLYTHE	00000	HAZNET
BLYTHE	91222520	391 SOUTH MAIN ST.	391 SOUTH MAIN ST.		ERNS
BLYTHE	91218223	391 S. MAIN ST.	391 S. MAIN ST.		ERNS
BLYTHE	91218222	391 S. MAIN ST.	391 S. MAIN ST.		ERNS
BLYTHE	2008445213	12555 MESA DRIVE BLYTHE CA 922	12555 MESA DRIVE BLYTHE CA 922		HMIRS
BLYTHE	2008428463	12555 MESA DRIVE BLYTHE CA 922	12555 MESA DRIVE BLYTHE CA 922		HMIRS
BLYTHE	2008428462	12555 MESA DRIVE BLYTHE CA 922	12555 MESA DRIVE BLYTHE CA 922		HMIRS
BLYTHE	2001041043		MESA DRIVE		HMIRS
BLYTHE	2001041024		MESA DRIVE		HMIRS
BLYTHE	2007437633	18255 MESA DR	18255 MESA DR		HMIRS
BLYTHE	2007437605	MESA DR	MESA DR		HMIRS
BLYTHE	2007437548	12855 MESA DR	12855 MESA DR		HMIRS
BLYTHE	2002067357		MESA DR		HMIRS
BLYTHE	2002045028		MESA DR		HMIRS
BLYTHE	2002044648		MESA DR		HMIRS
BLYTHE	2002022831		MESA DR		HMIRS
BLYTHE	20018353		MESA DR		HMIRS
BLYTHE	20012116		MESA DRIVE		HMIRS
BLYTHE	200115849		MESA DR		HMIRS
BLYTHE	200115422		MESA DR.		HMIRS
BLYTHE	200113170		MESA DR		HMIRS
BLYTHE	200113169		MESA DR		HMIRS
BLYTHE	200111422		MESA DRIVE		HMIRS
BLYTHE	S107736741	MILITARY RESERVATION	(6 MILES WEST OF)		ENVIROSTOR
BLYTHE	S107736168	CORN SPRINGS GAP FILLER ANNEX SM-16	(40 MILES W OF)		ENVIROSTOR
BLYTHE	S104570392	PARADISE POINT CAMP CORP	19 MILES NORTH OF BLYTHE ON HIGHWAY 95	00000	HAZNET
BLYTHE	S108405666		MPM 291,071, MIDLAND RD		CHMIRS

RIVERSIDE COUNTY, CA - ORPHAN SUMMARY

City	EDR ID	Site Name	Site Address	Zip	Database(s)
BLYTHE	S106104737	CRAWFORDS MINE	PORTION OF SEC 27 T5S R23 SBM		CA WDS
BLYTHE	S105674168		RAILROAD SIDING AT SOUTH LOVEKIN AND 14TH ST		CHMIRS
BLYTHE	A100109560	PRATT APIARIES	13510 RIVERSIDE AVE.		AST
BLYTHE	S109047493		SEELEY RD AND LOVEKIN		CHMIRS
BLYTHE	S105670871		240 N SPRINGS		CHMIRS
BLYTHE	S105650594		ON SR 95, ABOUT 7 MILES NORTH OF I-10		CHMIRS
BLYTHE	S105661582		76 TRUCK STOP OFF OF I10		CHMIRS
BLYTHE	2007439874	UBY	UBY		HMIRS
BLYTHE	2007439863	UBY	UBY		HMIRS
BLYTHE	2007439834	UBY	UBY		HMIRS
BLYTHE	2007439831	UBY	UBY		HMIRS
BLYTHE	2007437647	UBY DOCK 12555 MESA DR	UBY DOCK 12555 MESA DR		HMIRS
BLYTHE	2007439191	UBY	UBY		HMIRS
BLYTHE	2007439190	UBY	UBY		HMIRS
BLYTHE	2007439189	UBY	UBY		HMIRS
BLYTHE	2007437591	UBY	UBY		HMIRS
BLYTHE	S106400814		UNION BANK IN BLYTHE		CHMIRS
BLYTHE	S105671097		19025 WILEY WELL RD., CHUCHAWALLA STATE PRISON		CHMIRS
BLYTHE	S105671240		19005 WILEY'S WELL RD.		CHMIRS
BLYTHE (NEAR)	93307766	I-10 DB AT 7.5 MILEPOST	I-10 DB AT 7.5 MILEPOST		ERNS
BLYTHE (NR)	92256433	I-10 AND MESA DR AT TRUCK STOP	I-10 AND MESA DR AT TRUCK STOP		ERNS
BLYTHE (NR)	8719894	EB I-10/E OF: WILEY WELLS REST AREA	EB I-10/E OF: WILEY WELLS REST AREA		ERNS
BOAUMONT	S105630929		628 MAPEL ST		CHMIRS
BOWMONT	99631801	1493 E 6TH ST	1493 E 6TH ST		ERNS
BOWMONT (NR)	90170166	BROOKSIDE AND BOWMONT AVENUE	BROOKSIDE AND BOWMONT AVENUE		ERNS
CABAZON	S107454027		WB 10, WEST OF APACHE TRAIL		CHMIRS
CABAZON	S108402633		MP 574.01, BROADWAY STREET AND MAIN STREET		CHMIRS
CABAZON	S105646600		14327 BAILEY ROAD		CHMIRS
CABAZON	96497779	14327 BAILEY ROAD	14327 BAILEY ROAD		ERNS
CABAZON	S105632693		BONITA CROSS OF ELM STREET		CHMIRS
CABAZON	S109044408		E BOUND I 10 MM 23		CHMIRS
CABAZON	S106396504		WEST BOUND I-10 FROM MAIN ST TO FIELDS ST		CHMIRS
CABAZON	S109042733		BROADWAY RD		CHMIRS
CABAZON	S108403668		BROADWAY AND MAIN ST		CHMIRS
CABAZON	S105641329		CABAZON TRUCK STOP MAIN / SEMINOLE		CHMIRS
CABAZON	S105672214		14624 CABZON ST.		CHMIRS
CABAZON	S109041508		I10 EASTBOUND, ABOUT 1 MILE EAST OF THE MAIN ST. E		CHMIRS
CABAZON	S106394241		11190 HATHAWAY CANYON, ON THE MORONGO INDIAN RESER		CHMIRS
CABAZON	S105883912		EB I-10 JUST EAST OF APACHE TRAIL		CHMIRS
CABAZON	S105629783		EB I-10 EAST OF MAIN NEAR CABAZON		CHMIRS
CABAZON	S107451703		EB I-10 EAST OF MAIN ST		CHMIRS
CABAZON	S106400267		MILE POST 5.77 ON THE YUMA SUBDIVISION		CHMIRS
CABAZON	S106396760		MPM 576.5 ON THE YUMA SUB DIV		CHMIRS
CABAZON	2000543510	NEAR BROADWAY ROAD	NEAR BROADWAY ROAD	0	ERNS
CABAZON	S107453332		RAILROAD AV AT MAIN		CHMIRS
CABAZON	2008444124	I-10 REST AREA EASTBOUND	I-10 REST AREA EASTBOUND		HMIRS
CABAZON	S105672609		SEMINAL AT MAIN		CHMIRS

RIVERSIDE COUNTY, CA - ORPHAN SUMMARY

City	EDR ID	Site Name	Site Address	Zip	Database(s)
CABAZON	S105652171		SEMINOLA / I-10		CHMIRS
CABAZON	S109039664		50876 SEMINOLE ROAD, SHELL #73 GAS STATION		CHMIRS
CABAZON	S105886808		50876 SEMINOLE AT MAIN ST.		CHMIRS
CABAZON	S109039666		50876 SENINOLE ROAD, CABAZON SHELL		CHMIRS
CABAZON	S109039665		50876 SENINOLE RD.		CHMIRS
CABAZON	S109044309		SHELL STATION, 50876 SEMINOLE ROAD		CHMIRS
CABAZON	S109044664		SHELL GAS STATION 50876 SEMINOLE ROAD		CHMIRS
CABAZON	S107528886		15047 SUNSET AVE	0	CDL
CABAZON	S106104746	CABAZON POWER PARTNERS LLC	79 VERBENA		CA WDS
CABAZON	91222130	VERBENA, 1/2 MI SO OF INT. 10	VERBENA, 1/2 MI SO OF INT. 10		ERNS
CAJALCO	S100216033		GAUILAN RD. 1 MILE S/O CAJALCO		CHMIRS
CAJALCO	8872907	GAVALIN RD/1MI S OF CAJALCO RD	GAVALIN RD/1MI S OF CAJALCO RD		ERNS
CAJALCO	S100278731		ON MAKHAM 1/4 MILE WEST OF ROOSEVELT		CHMIRS
CAJALCO	S100216195		TIN MINE RD. .5 MILE W/O LA SIERRA		CHMIRS
CALIMESA	S105677635		650 AVE L. SPACE # 75		CHMIRS
CALIMESA	S102804857	LANDMARK LAND CO	COVINGTON RANCH	00000	HAZNET
CALIMESA	S102804855	LANDMARK LAND CO	HUGHES RANCH	00000	HAZNET
CALIMESA	S105653723		35115 MESA GRANDE		CHMIRS, CDL
CALIMESA	S105672982		SAN TIMOTEO CROSS STREET HAGEN		CHMIRS
CALIMESA	S102804856	LANDMARK LAND CO	STOKES RANCH	00000	HAZNET
CANYON LAKE	99643657	CANYON LAKE DAM WEST END OF CANYON LAKE	CANYON LAKE DAM WEST END OF CANYON LAKE		ERNS
CANYON LAKE	S105645313		INTERSECTION OF GRAY FOX DRIVE AND PHEASANT PLACE		CHMIRS
CANYON LAKE	S105632630		LAKEMONT DRIVE -ENGL E LAKE VILLA		CHMIRS
CANYON LAKE	S106390801		MANHOLE IN NEAR EDGE OF LAKE 300 FT SEA HORSE CIRC		CHMIRS
CANYON LAKE	S105689526	STORM MS4	31516 RAILROAD CANYON RD 101		CA WDS
CASCO	S105669955		MILE POST 555 YUMA SUB DIVISION.		CHMIRS
CATHEDRAL	S106390139		EAST BOUND INTERSTATE 10 ,1MI EAST OF DATE PALM DR		CHMIRS
CATHEDRAL	2006795189	DATE PALM DRIVE AND 1-10	DATE PALM DRIVE AND 1-10		ERNS
CATHEDRAL	S105631443		PEREZ RD/ CATHEDRAL DR.		CHMIRS
CATHEDRAL CITY	S106394141		EB 10 AT THE MONTEREY OFF RAMP AND AT MONTEREY AND		CHMIRS
CATHEDRAL CITY	S104816277	OLESEN KAY	68384 HIGHWAY 111		LUST
CATHEDRAL CITY	S103821044	WASH (THE)	67790 HWY 111		LUST
CATHEDRAL CITY	S103821003	WORLD OIL STATION #71	68869 HWY 111		LUST
CATHEDRAL CITY	S104970932	PALM SPRINGS OIL #9	68830 HWY 111		LUST
CATHEDRAL CITY	S106410433	SHELL FORMER CATHEDRAL CITY	69010 HWY 111		LUST
CATHEDRAL CITY	S103820748	KAY OLESEN	68384 HWY 111		LUST
CATHEDRAL CITY	S106152983	SHELL STATION	69010 HIGHWAY 111		LUST
CATHEDRAL CITY	S103948409	AALSTROM ACURA	68406 HWY 111	00000	HAZNET
CATHEDRAL CITY	S103960530	DESERT HOSPITAL EXPRESS HEALTH	68325 HIGHWAY 111	00000	HAZNET
CATHEDRAL CITY	S103955143	CATHEDRAL SHELL	69010 HWY 111	00000	HAZNET
CATHEDRAL CITY	S106393673		ALDEA CONSTRUCTION SITE, GERALD FORD AND PLUMLEY R		CHMIRS
CATHEDRAL CITY	S105689438	CATHEDRAL CITY CITY OF	68700 AVE. LALO GUERRERO		CA WDS
CATHEDRAL CITY	S105886520		28135 AVENETA LA PAZ, UNIT B		CHMIRS
CATHEDRAL CITY	S100623259	US POSTAL SERVICE VMF	3660 BANKSIDE SUITE E	00000	HAZNET
CATHEDRAL CITY	S104816279	R D PARKER SERVICES	36650 A CATHEDRAL CANYON		LUST
CATHEDRAL CITY	S105023140	R. D. PARKER SERVICES	36650 A CATHEDRAL CNYN DRIV		Cortese
CATHEDRAL CITY	S103619368	RIVERSIDE COUNTY TRANS DEPT	06601 CATHEDRAL CANYON DRIVE	00000	HAZNET

RIVERSIDE COUNTY, CA - ORPHAN SUMMARY

City	EDR ID	Site Name	Site Address	Zip	Database(s)
CATHEDRAL CITY	S105659919		DATE PALM AT 30TH		CHMIRS
CATHEDRAL CITY	S106104747	DESERT SOLUTIONS INC	6978 EDOM HILL RD		CA WDS
CATHEDRAL CITY	S105256916	DESERT SOLUTIONS INC. 02-010	EDOM HILL RD		CA WDS
CATHEDRAL CITY	S105665278		EB I10 @ DATE PALM OFF RAMP		CHMIRS
CATHEDRAL CITY	S105654352		INTERSECTION OF AVENIDA LA PAZ AND PELADORA		CHMIRS
CATHEDRAL CITY	S105630677		MAG GAS STATION 67890 HWY 111		CHMIRS
CATHEDRAL CITY	S109046938		MPM 594.5; SUBDIVISION: YUMA; OVERPASS: DATE PALM		CHMIRS
CATHEDRAL CITY	S102793599	JOHN BARKER	OLD EDOM HILL RD	00000	HAZNET
CATHEDRAL CITY	S105675226		QUIJO AND AVITA TERAZO IN CATHEDRAL CITY		CHMIRS
CATHEDRAL CITY	2001564174	QUIJO AND	QUIJO AND	0	ERNS
CATHEDRAL CITY	S105655953		68800 RAMON ROAD - DARE CADALLIAC		CHMIRS
CATHEDRAL CITY	S105640508		31490 SAN LUIS REY RESIDENCE		CHMIRS
CATHEDRAL CITY	S106104716	PALM SPRINGS RECYCLING	36630 SUNAIR PLAZA		SWRCY, CA WDS
CATHEDRAL CITY	S105662615		VISTA CHINO AND AVENIDA QUINTANA		CHMIRS
CATHEDRAL CITY	S108402845		6698 VISTA CHINO		CHMIRS
CATHEDRAL CITY	8719874	WORLD OIL CO/68869 BROADWAY	WORLD OIL CO/68869 BROADWAY		ERNS
CHERRY VALLEY	S105669051		I-10 AT CHERRY VALLEY BLVD		CHMIRS
CHERRY VALLEY	S105661535		BROOKSIDE AVE AT UNION ST		CHMIRS
CHERRY VALLEY	S105635514		EASTBOUND I-10 AT CHERRY VALLEY BLVD		CHMIRS
CHERRY VALLEY	S105884618		HIGHLAND OAKS RD. AT COUNTY LINE RD.		CHMIRS
CHERRY VALLEY	S105672026		39335 VINLAND AVE SPACE 12 B		CHMIRS
CHINO	8712533	RIVERSIDE DR	RIVERSIDE DR		ERNS
CHINO	8712590	RIVERSIDE DR	RIVERSIDE DR		ERNS
CHINO HILLS	91234564	HWY 71 1/2 MI NORTH OF HWY 91	HWY 71 1/2 MI NORTH OF HWY 91		ERNS
CHIRIACO SUMMIT	S105635052		INTERSTATE 10 EASTBOUND 1 MILE EAST OF RED CLOUD		CHMIRS
CHIRIACO SUMMIT	S106397397		EAST BOUND I-10 JUST EAST OF HAYFIELD RD		CHMIRS
CHIRIACO SUMMIT	S104970870	CHEVRON CHIRIACO SUMMIT	ONE CHIRIACO RD		LUST
COACHELLA	S106104730	COACHELLA GAS TURBINE PLANT	J 1 170 SHADY LANE		CA WDS
COACHELLA	S105689436	COACHELLA VLY WATER DISTRICT	HWY 11 / AVENUE 52		CA WDS
COACHELLA	S106104735	CORONET CONCRETE PRODUCTS INC	50305 HIGHWAY 111		CA WDS
COACHELLA	S105654477		HWY 111 AT AVE 50		CHMIRS
COACHELLA	S105665324		HWY 111, CROSS OF 5TH STREET		CHMIRS
COACHELLA	2004737821	48TH AVE	48TH AVE		ERNS
COACHELLA	S105662756		I-10, 5 MILES EAST OF DILLON RD		CHMIRS
COACHELLA	S106838316	RIV. CO., CITRUS PEST CONTROL	86-150 AV 54	0	EMI
COACHELLA	S105646510		HWY 86 AT AVE. 77 JUST SOUTH OF COCHELLA		CHMIRS
COACHELLA	S103820897	AUTO'S DEL VALLE	51890 HWY 86		LUST
COACHELLA	S103946734	1X AUTOS DEL VALLE	51-890 HWY 86	00000	HAZNET
COACHELLA	S105631235		AIRPORT / VAN BOREN		CHMIRS
COACHELLA	S106398408		ARMTECH, AVENUE 53		CHMIRS
COACHELLA	S106393796		5TH ST. AT RR MARKER 614.6 ON YUMA SUBDIVISION. DO		CHMIRS
COACHELLA	S103341781	INDUSTRIAL WWTP	AVE 52 AT WHITEWATER CHANNEL		CA WDS
COACHELLA	S103341777	COACHELLA SANITARY DIST 00-138	87075 AVE 54		CA WDS
COACHELLA	S106484169	SANTA FE PACIFIC PIPELINE PARTNERS - 52ND AVE/HWY	AVE 52 / HWY 111		SLIC
COACHELLA	S104970800	CIRCLE K #330	85101 AVE 52		LUST, SWEEPS UST
COACHELLA	1001614565	COACHELLA SD - NPDES 00-032	87075 AVE 54		CA WDS

RIVERSIDE COUNTY, CA - ORPHAN SUMMARY

City	EDR ID	Site Name	Site Address	Zip	Database(s)
COACHELLA	S105649639		AVE 60 AT HWY 111		CHMIRS
COACHELLA	S105671214		84500 AVE 52 APT 47D		CHMIRS
COACHELLA	S105658872		AVE 52 AT FILMORE ST		CHMIRS
COACHELLA	S106117705	COACHELLA SANITARY DISTRICT	AVE 56 / VAN BUREN ST		LUST
COACHELLA	2003702728	AVENUE 53	AVENUE 53		ERNS
COACHELLA	S105646960		AVENUE 52 CROSS OF ALL AMERICAN CANAL		CHMIRS
COACHELLA	96497601	AVENUE 52 CROSSING ALL AMERICAN CANAL	AVENUE 52 CROSSING ALL AMERICAN CANAL		ERNS
COACHELLA	S106400258		AVENUE 54 CROSSING		CHMIRS
COACHELLA	98430648	EAST BOUND INTERSTATE 10 .5 MILE WEST OF DILLON	EAST BOUND INTERSTATE 10 .5 MILE WEST OF DILLON		ERNS
COACHELLA	S105670941		85820 COACHELLA HEIGHTS RD.		CHMIRS
COACHELLA	S105300302	COACHELLA VALLEY WATER DISTRICT	85820 COACHELLA HEIGHTS		LUST
COACHELLA	S106152885	COACHELLA VALLEY WATER DISTRICT	85820 COACHELLA HEIGHTS		LUST
COACHELLA	S105885719		5TH ST. CROSSING		CHMIRS
COACHELLA	S105885113		DILLAN RD CROSSING		CHMIRS
COACHELLA	S105649455		DILLON RD 1 MI NORTH OF LANDFILL RD.		CHMIRS
COACHELLA	S106104723	COACHELLA VALLEY AGGREGATES	FARGO CANYON RD		CA WDS
COACHELLA	S104970815	CIRCLE K / FORMER	51989 GRAPEFRUIT BLVD		LUST
COACHELLA	S106410434	EL SUPER TORO LOCO #3	52051 GRAPEFRUIT BLVD		LUST
COACHELLA	S105882211		EB I-10 4 MILES EAST OF DILLON RD.		CHMIRS
COACHELLA	S105887205		EB I10 JWO DILLON RD.		CHMIRS
COACHELLA	S105655596		EB I10 10M MI EAST OF DILLON RD, MPM 69.28		CHMIRS
COACHELLA	S105656925		EB I10 1/4 MILE WEST OF DILLON		CHMIRS
COACHELLA	8722649	KINNEY STRICKLAND DISTRIBUTOR/50021 HWY	KINNEY STRICKLAND DISTRIBUTOR/50021 HWY		ERNS
COACHELLA	S106104734	BURREC WASTE INDUSTRIES INC	87 011A LANDFIILL RD		CA WDS
COLTON	8718239	WEST COLTON YARD	WEST COLTON YARD		ERNS
COLTON	8866272	R/R MP 581.1 ALMOND RD PARLLELS RR PIPELINE MARKER 44.0	R/R MP 581.1 ALMOND RD PARLLELS RR PIPELINE MARKER 44.0		ERNS
CORONA	99627562	I-91 1 MILE EAST OF HWY71 WESTBOUND NEAR CORONA	I-91 1 MILE EAST OF HWY71 WESTBOUND NEAR CORONA		ERNS
CORONA	S109045809		NB 15 TO THE WB 91 CONNECTOR		CHMIRS
CORONA	S105256975	LANDFILLCORONA-CLOSED	I 15 / MAGNOLIA		CA WDS
CORONA	S105676999		NB 15 AT EB 91		CHMIRS
CORONA	S106117708	WILD ROSE DEVELOPMENT	HIGHWAY 15 NEAR CLAY CANYON		LUST
CORONA	99637316	I-91 6TH ST AND LINCOLN ON AND OFF RAMP	I-91 6TH ST AND LINCOLN ON AND OFF RAMP		ERNS
CORONA	S105648000		930 EAST 6TH STREET		CHMIRS
CORONA	S102810808	TOYOTA MASTERS	1453 N 6TH STREET	00000	HAZNET
CORONA	S105083404	NANCY EVANS	1058 6TH	00000	HAZNET
CORONA	S107527867		1248 W 6TH ST/WELCOM INN PARKING LOT	0	CDL
CORONA	S107538877		HWY 71 / HWY 91 INTERCHANGE	0	CDL
CORONA	S109047176		E/B 91 WEST OF MAPLE		CHMIRS
CORONA	S105659433		WB 91 JSO I15		CHMIRS
CORONA	S100219653		12500 WB 91 FWY		CHMIRS
CORONA	S108405949		EB 91 JUST EAST OF MAIN STREET		CHMIRS
CORONA	9900013870		SR 91 W/B		HMIRS
CORONA	S105652524		EB 91, WEST OF PPROMENADE		CHMIRS
CORONA	S109039257		431 N <C KINLEY STREET		CHMIRS

RIVERSIDE COUNTY, CA - ORPHAN SUMMARY

City	EDR ID	Site Name	Site Address	Zip	Database(s)
CORONA	S106399302		ADJACENT TO 1810 KAPALUA BAY CIRCLE		CHMIRS
CORONA	S105643455		ANN STREET		CHMIRS
CORONA	S105659505		6TH ST AT SMITH		CHMIRS
CORONA	S105631462		1901 AVATION DR. (C.O.R. OIL REFINERY CO.)		CHMIRS
CORONA	S105669936		780 AVENIDA DEL VISTA, APT. C		CHMIRS
CORONA	S105652657		2013 AVIATION DRIVE - CORONA MUNICIPAL AIRPORT		CHMIRS
CORONA	S107537815		BEHIND THE APARTMENTS AT 1151 WEST 9TH STREET	0	CDL
CORONA	S109036860		1822 BENTLEY DRIVE		CHMIRS
CORONA	S106393998		BETWEEN RIDGE LINE DR. APARTMENTS / MONTANA RANC		CHMIRS
CORONA	S105655625		700 BLOCK OF SOUTH MAIN ST		CHMIRS
CORONA	S105667127		2400 BLOCK OF SAMPSON AVE		CHMIRS
CORONA	S108402726		400 BLOCK OF E. PARKRIDGE		CHMIRS
CORONA	S106392453		800 BLOCK OF NORTH LINCOLN CROSS STREET OF WILLOW		CHMIRS
CORONA	S106117709	A TOUFIGH	2600-3000 S BUENA VISTA		LUST
CORONA	S105670476		CAJALCO RD. 1 MILE W. OF LA SIERRA RD.		CHMIRS
CORONA	S107537949		CAJALCO RD-1/2 MI E OF TEMESCAL CYN R	0	CDL
CORONA	S105660768		CAJALICO OFF OF I15		CHMIRS
CORONA	S106105209	WEST COAST ASPHALT LITTLE CHIC	CANYON SHADOWS RD		CA WDS
CORONA	S105643207		1350 EAST CHASTE DR		CHMIRS
CORONA	S105661889		CHEVRON GAS STATION, SERFAS CLUB RD AT FRONTAGE RD		CHMIRS
CORONA	S102005835	BEN VANDER LAAN DAIRY	8755 CHINO-CORONA RD		CA WDS
CORONA	S106571492	FLAMINGO DAIRY HEIFER RANCH-CH	16400 CHINO-CORONA RD		CA WDS
CORONA	S105257007	M & J DAIRY	8351 CHINO-CORONA RD		CA WDS
CORONA	S104163958	LIBERTY RANCH	8486 CHINO-CORONA RD		CA WDS
CORONA	S105774955	MAYA DAIRY	7481 CLEVELAND		CA WDS
CORONA	S107538080		CLEVELAND NATL FOREST, (SEE CLUE)	0	CDL
CORONA	S104857839	BASQUE AMERICAN DAIRY #2	13093 CLOVERDALE		CA WDS
CORONA	96493138	COH/DTSC TO C/U	COH/DTSC TO C/U		ERNS
CORONA	S105659572		COMPTON STREET AT ONTARIO AVENUE		CHMIRS
CORONA	S105181568	SCE CHASE SUBSTATION	N/A COMPTON AVENUE		SLIC
CORONA	S103955159	CAUFMAN & BROAD OF SO CAL INC	COR COMBS WAY / STONEWALL DR	00000	HAZNET
CORONA	S105663420		CORNER OF GRIFFIN WY. AND BERKLEY CIRCLE		CHMIRS
CORONA	S105637016		CORNER OF MAGNOLIA AND RIMPAU STREET		CHMIRS
CORONA	S102805092	HUNSAKER DEV INC	NW CORNER OF QUARRY ST / EL	00000	HAZNET
CORONA	S102792496	K-MART CORPORATION	NW CORNER OF ONTARIO /	00000	HAZNET
CORONA	S106397800		CORONA FUNDAMENTAL INTERMEDIATE SCHOOL, 1230 SOUTH		CHMIRS
CORONA	S108401180		CORONA AIRPORT, AVIATION DR AT BUTTERFIELD		CHMIRS
CORONA	200113168		CORONA UAP 1D11 E 3RD ST		HMIRS
CORONA	8874418	3M CORP R MACK	3M CORP R MACK		ERNS
CORONA	S105631202		CORYDOW / STAGECOACH INTERSECTION.		CHMIRS
CORONA	S108402638		COSCO STORE - 480 N. MCKINLEY		CHMIRS
CORONA	S105665420		937 COTA ST.		CHMIRS
CORONA	2000671868	H COTA ST	H COTA ST		ERNS
CORONA	S103820958	RIVERSIDE CEMENT COMPANY	10250 DAWSON CYN RD		LUST
CORONA	S108401237		DAWSON CANYON DR AT TEMESCAL		CHMIRS
CORONA	S105662110		END OF RAVEN CIRCLE		CHMIRS
CORONA	90186995	WEST END GRAND AVENUE	WEST END GRAND AVENUE		ERNS

RIVERSIDE COUNTY, CA - ORPHAN SUMMARY

City	EDR ID	Site Name	Site Address	Zip	Database(s)
CORONA	90185029	WEST END OF GRAND AVE	WEST END OF GRAND AVE		ERNS
CORONA	90466034	WEST END OF GRAND AVE	WEST END OF GRAND AVE		ERNS
CORONA	S106571493	MARQUEZ DRY STOCK RANCH	16221 EUCLID AVE		CA WDS
CORONA	S109045662		EXXON MOBIL #10819 @ 431 N. MCKINLEY ST.		CHMIRS
CORONA	S107451783		EXXON MOBIL # 10872 @1204 MAGNOLIA AVE.		CHMIRS
CORONA	S108405006		EXXON/ 1204 MAGNOLIA AVE.		CHMIRS
CORONA	1009619584	446 E FRANCIS ST	446 E FRANCIS ST		US CDL
CORONA	S105651059		1820 FULLERTON AVE - A PROFESSIONAL/MEDICAL BLDG.		CHMIRS
CORONA	S105886435		2567 GILBERT DR.		CHMIRS
CORONA	S106105195	CORBIN CUSTOM TILE INC	260 GLIDER CR		CA WDS
CORONA	S109040749		7TH AT GRAHAM		CHMIRS
CORONA	S109035789		1200 GREEN RIVER		CHMIRS
CORONA	S105672632		GREEN RIVER DRIVE/CROSS OF HWY 191		CHMIRS
CORONA	S105660121		GREEN RIVER RD .3 MILES WEST OF PALISADES		CHMIRS
CORONA	S103678812	HIGH GRADE ENGINEERING	GREENBRIAR / ELMHURST	00000	HAZNET
CORONA	2003704321	HAJALCO EXIT	HAJALCO EXIT		ERNS
CORONA	S105643035		650 EAST HARRISON		CHMIRS
CORONA	S105655601		HARRISON STREET AT REED CIRCLE		CHMIRS
CORONA	S107451973		HIDDEN VALLEY ON RAMP TO SOUTHBOUND INTERSTATE 15		CHMIRS
CORONA	S105643405		813 HOWARD		CHMIRS
CORONA	S105669180		SB HWY 91 NEAR HWY 71		CHMIRS
CORONA	S105886705		NB I-15 JNO ONTARIO		CHMIRS
CORONA	S105663192		N/B I-15 JUST NORTH OF ONTARIO AVE		CHMIRS
CORONA	S107452868		NB I-15 AT THE WB I 91		CHMIRS
CORONA	S109042888		NB I-15, JUST NORTH OF MAGNOLIA AVE		CHMIRS
CORONA	S106398242		INTERSECTION OF STARNE RD. CROSS EL CERRITO RD		CHMIRS
CORONA	S105636911		137 NORTH JOY		CHMIRS
CORONA	S105653053		1735 KELLOGG ST.		CHMIRS
CORONA	S108404493		MC KINLEY @ MAY		CHMIRS
CORONA	S105883030		LAUREL CANYON AT ARTURO		CHMIRS
CORONA	S109042685		LEFT OFF OF THE MAPLE ST. EXIT ON THE 91 EAST FREE		CHMIRS
CORONA	S109042602		LILLY ROSE ST AND BRANCH CT		CHMIRS
CORONA	S105656141		210 NORTH LINCOLN ST		CHMIRS
CORONA	S105648659		LINCOLN AND FALLBROOK RD		CHMIRS
CORONA	S103990658	TEXACO REFINING & MARKETING INC- EH&S	230 LINCOLN	00000	HAZNET
CORONA	8872908	MAGNOLA + KELLY AVE	MAGNOLA + KELLY AVE		ERNS
CORONA	8873876	MAGNOLIA AND COMPTON STS.	MAGNOLIA AND COMPTON STS.		ERNS
CORONA	S105670670		MAGNOLIA AT RIMPAU		CHMIRS
CORONA	S105675923		MAGNOLIA AND ALL AMERICAN WAY		CHMIRS
CORONA	S108403583		433 MAGNOLIA		CHMIRS
CORONA	S108406011		433 MAGNOLIA AVENUE, SAFEWAY GAS STATION		CHMIRS
CORONA	S107452418		MAGNOLIA AT MCKINLEY		CHMIRS
CORONA	S106486921	LYON/COPLEY ASSO.	102 MAIN STREET		SLIC
CORONA	S109046069		MAIN STREET AT RINCON		CHMIRS
CORONA	S105633798		740 N MAIN		CHMIRS
CORONA	S105639059		165 NORTH MAIN STREET		CHMIRS
CORONA	S105635322		MAIN AND CITRON STS		CHMIRS

RIVERSIDE COUNTY, CA - ORPHAN SUMMARY

City	EDR ID	Site Name	Site Address	Zip	Database(s)
CORONA	S108543029	LYON/COPLEY CORONA ASSO. L.P.	N/A MAIN STREET-LOT 102		SLIC
CORONA	2003653377	MAITRI ROAD	MAITRI ROAD		ERNS
CORONA	8714403	1599 MAPA ST	1599 MAPA ST		ERNS
CORONA	S105642182		1582 MARIPOSA ROAD		CHMIRS
CORONA	S105652166		1480 MARIPOSA		CHMIRS
CORONA	S105883538		431 N. MCKINLEY		CHMIRS
CORONA	S105651988		410 NORTH MCKINLEY		CHMIRS
CORONA	2005619794	MCKINLEY ST	MCKINLEY ST		ERNS
CORONA	92256175	MCKINLEY AVE & PARKVIEW ST	MCKINLEY AVE & PARKVIEW ST		ERNS
CORONA	S106397388		431 N. MCKINNERLEY		CHMIRS
CORONA	S105662885		490 MCKINNLEY ST BEHIND STE 114		CHMIRS
CORONA	S105658346		MILBROOK AND WATERFALL		CHMIRS
CORONA	S109048068		MILE MARKER 24 ON MAIN 2 NEAR PORPHYRY		CHMIRS
CORONA	93306380	1-1.5 MILES W OF HWY 71 LINE 2000	1-1.5 MILES W OF HWY 71 LINE 2000		ERNS
CORONA	S105631109		18888 MISSION BLVD		CHMIRS
CORONA	S105665966		MITRI AND TEMESCAL CANYON		CHMIRS
CORONA	S105631637		MOUNTAIN GATE AND MAIN		CHMIRS
CORONA	S106398538		MPM 23 SAN BERNARDINO SUBDIVISION		CHMIRS
CORONA	S107452722		MPM 22 ON SAN BERNARDINO SUBDIVISION.		CHMIRS
CORONA	S105629738		NORTHBOUND I-15 SOUTH OF MAGNOLIA AVE		CHMIRS
CORONA	S107453042		OAKDALE ST AT OSPRAY ST.		CHMIRS
CORONA	S107452991		NORTH OF CYPRESS AND WEST OF SUMNER.		CHMIRS
CORONA	S106389975		OFF PRADO ST AND GREEN RIVER ST REAR OF 5225 PRADO		CHMIRS
CORONA	S109047394		ONE MILE WEST OF CORONA AT MPM 23.83 SAN BERNARDIN		CHMIRS
CORONA	94415702	ONE-QUARTER MILE SO OF MAGNOLIA ON SHERBOURN--OPEN FIELD	ONE-QUARTER MILE SO OF MAGNOLIA ON SHERBOURN--OPEN FIELD		ERNS
CORONA	S106487193	TOWN & COUNTRY CLEANERS	156 ONTARIO AVENUE		SLIC
CORONA	S105639505		ONTARIO AVE / LESTER		CHMIRS
CORONA	S105181570	SOUTHPOINTE PLAZA	N/A ONTARIO AVENUE		SLIC
CORONA	S105660485		ORANGE HEIGHTS LANE CROSS OF MOUNTAIN GATE DRIVE		CHMIRS
CORONA	S105637293		PALISADES AND SERVICE CLUB DRIVE		CHMIRS
CORONA	S105660704		1499 PAMONA RD		CHMIRS
CORONA	S105660326		1251 PAMONA RD		CHMIRS
CORONA	S106105136	ROBBINS PRECAST INC	23220 PARK CANYON RD		CA WDS
CORONA	S105648293		PENROSE / KALAS		CHMIRS
CORONA	S106399693		556 PENROSE		CHMIRS
CORONA	S105651924		PERK POND #10, N. OF RINCON RD.		CHMIRS
CORONA	S105886310		PINE AT HELMAN		CHMIRS
CORONA	S105662597		1575 PLAZA DE NOCHE APT# 12		CHMIRS
CORONA	1009619549	995 POMONA RD APT 17	995 POMONA RD APT 17		US CDL
CORONA	S106832323	HAMPTON OIL CORP, QUINN LEASE	POMONA RINCON RD	0	EMI
CORONA	S105651798		POND 6		CHMIRS
CORONA	S105651600		POND TWO-PLANT ONE- ON BUTTERFIELD AT RINCON RD		CHMIRS
CORONA	S105651584		POND #6, BETWEEN RINCON / BUTTERFIELD		CHMIRS
CORONA	S105643293		PRADO DAM, HWY 71 / THE 91 FREEWAY		CHMIRS
CORONA	S106391453		PRADO FLOOD CONTROL BASIN IN THE INCORPORATED AREA		CHMIRS
CORONA	S107533669		4000 PRADO RD	0	CDL

RIVERSIDE COUNTY, CA - ORPHAN SUMMARY

City	EDR ID	Site Name	Site Address	Zip	Database(s)
CORONA	S105642502		4225 PROADO ROAD (PARKING LOT OF BUSINESS)		CHMIRS
CORONA	S106105212	BURLINGTON NORTHERN SANTA FE R	RADIO RD AND SAMPSON AVE		CA WDS
CORONA	S105667316		RADIO RD. AT QUARRY ST.		CHMIRS
CORONA	S106400805		RAIL RD ST. AT SURFACE CLUB		CHMIRS
CORONA	S105635913		526 RAILROAD AV		CHMIRS
CORONA	S105664064		RAILROAD AVE. AT GRANT AVE.		CHMIRS
CORONA	8722144	U.S. RENTALS	U.S. RENTALS		ERNS
CORONA	S105651176		953 RIMPU AVE		CHMIRS
CORONA	S105644275		1505 RINCON ST SEWAGE LIFT STATION		CHMIRS
CORONA	S107540395		RINCON RD X ALCOA RD	0	CDL
CORONA	S108404495		4172 RIVIERA DR		CHMIRS
CORONA	S105664363		ROCK VISTA AT STEVENS		CHMIRS
CORONA	S106105154	WESTERN WASTE INDUSTRIES U S T	U S TILE NO 6		CA WDS
CORONA	S109042135		SAFEWAY 433 MAGNOLIA AVE		CHMIRS
CORONA	S108406222		SAFEWAY - 433 MAGNOLIA AVE		CHMIRS
CORONA	S107453585		SCHLEISMAN RD AT WELLS SPRINGS ST.		CHMIRS
CORONA	S108543112	THOMAS RANCH (SCHOFIELD)	N/A SERFAS CLUB DRIVE		SLIC
CORONA	S105181572	THOMAS RANCH (SCHOFIELD)	N/A SERFAS CLUB DRIVE		SLIC
CORONA	S104549215	CORONA CROSS ROADS	N/A SHERBORN STREET		SLIC
CORONA	S108059768	B.P. JOHN RECYCLING, INC.	1501 SHERBORN ROAD		SWF/LF
CORONA	S108542939	CORONA CROSS ROADS	N/A SHERBORN STREET		SLIC
CORONA	S105656309		235 NORTH SHERMAN STREET - F.R.P A BUSINESS		CHMIRS
CORONA	S100850432	1X ELSINORE VALLEY MUNIPAL WATER DIST	13200 SHOTGUN TRAIL	00000	HAZNET
CORONA	S104970797	UNOCAL #2865	1358 W SIXTH ST		LUST
CORONA	S105689527	STORM MS4	815 W SIXTH ST		CA WDS
CORONA	S109041583		SMITH AT BUTTERFIELD RD.		CHMIRS
CORONA	S105664559		907 S. SMITH ST., APT 205		CHMIRS
CORONA	S106105128	JEFFERSON SMURFIT CORP	185 N SMITH ST		CA WDS
CORONA	S105644274		SMITH ST / RINCON RD		CHMIRS
CORONA	S106399546		760 SMITH ST. AT 6TH ST.		CHMIRS
CORONA	8716215	SMITH & AIRPORT RDS	SMITH & AIRPORT RDS		ERNS
CORONA	S102799606	CITY OF CORONA	50 FT SO OF INTERSECTION	00000	HAZNET
CORONA	S106105170	MARK V PROD INC	400 EL SOBRANTE		CA WDS
CORONA	S105665449		EL SOBRANTE LAND FILL, 10910 DOSSON CANYON ROAD		CHMIRS
CORONA	S105670853		SOUTHBOUND 15 SOUTH OF THE 91		CHMIRS
CORONA	S105665177		2794 SPRINGMEADOW ST.		CHMIRS
CORONA	S105023411	UNOCAL #2865	1358 6TH ST		LUST, Cortese
CORONA	S105632218		STAGE COACH AND CORYDON		CHMIRS
CORONA	S106486948	ANCHOR	280 O STREET N		SLIC
CORONA	S105671483		SUMNER AVE. AT CLOVERDALE RD.		CHMIRS
CORONA	S107453817		TAJALCO RD. AT TEMESCAL CANYON RD.		CHMIRS
CORONA	S104586829	STPMHP-BUTTERFIELD ESTATES	TEMESCAL CANYON RD		CA WDS
CORONA	S104586828	STPCLAY CANYON	TEMESCAL CANYON RD		CA WDS
CORONA	1009631779	SOUTHERN CALIFORNIA GAS CO	TEMESCAL CYN/LANDFILL RD		DOT OPS
CORONA	S105677223		TEMESCAL CANYON AT LAND FILL ROAD		CHMIRS
CORONA	S105659983		TEMESCAL CANYON ROAD		CHMIRS
CORONA	2001555495	TEMESCAL CANYON	TEMESCAL CANYON	0	ERNS

RIVERSIDE COUNTY, CA - ORPHAN SUMMARY

City	EDR ID	Site Name	Site Address	Zip	Database(s)
CORONA	S105665551		THE GREEN RIVER GOLF CLUB @ 5215 GREEN RIVER DR.		CHMIRS
CORONA	S106397194		TITAN TRANSPORT, MAITRI ROAD, 200 YARDS WEST OF AS		CHMIRS
CORONA	S106834887	M & S ENTERPRISES	VARIOUS LOCATIONS IN SCAQMD	0	EMI
CORONA	S105662540		VIA BLAIRO AND YUMA DRIVE		CHMIRS
CORONA	S103955501	CHAD EVANS AND CURTIS WOODS	711 SOUTH VICTORIA #4	00000	HAZNET
CORONA	S105640869		2301 WARDLOW CIRCLE		CHMIRS
CORONA	S109042432		WEIRICK OFR FROM SB I-15		CHMIRS
CORONA	S105647248		150 FT. WEST OF MAGNOLIA AVE. DOT CROSSING #26518H		CHMIRS
CORONA	S100278784		6690 WILLIAMS RD.		CHMIRS
CORONA	S107532491		300 YDS S HWY91;1/4 MI E GREENRIVERDR	0	CDL
DESERT CENTER	S105645757		I10 1 1/2MI EAST OF EAGLE MTN ROAD		CHMIRS
DESERT CENTER	S105670555		HWY 177 THREE MILES NORTH OF HWY 10.		CHMIRS
DESERT CENTER	S106397646		HWY 177 AT RAGSDALE RD.		CHMIRS
DESERT CENTER	S104816282	CALTRANS DESERT CENTER	129476 HIGHWAY 60		LUST
DESERT CENTER	8873092	WB =I-10 50 MI W OF INDIO CA	WB =I-10 50 MI W OF INDIO CA		ERNS
DESERT CENTER	S105641036		EAST BOUND I10 EAST OF DESERT CENTER		CHMIRS
DESERT CENTER	A100160277	EAGLE MOUNTAIN PUMPING PLANT	P.O. BOX 107		AST
DESERT CENTER	S105481908	DESE T CENTE AI PO T (09CA034100)	DESERT CENTER		LUST, ENVIROSTOR, HIST Cal-Sites
DESERT CENTER	U003346891	MWD-EAGLE MOUNTAIN PUMPING PLA	EAGLE MOUNTAIN ROAD		LUST
DESERT CENTER	S105747983	MWD - EAGLE MOUNTAIN PUMPING PL	EAGLE MOUNTAIN RD		LUST
DESERT CENTER	S106835533	METRO WATER DIST OF SO CAL	HINDS VILLAGE I-10/HAYFIELD	0	EMI
DESERT CENTER	S105636400		EB I-10 AT RED CLOUD RD		CHMIRS
DESERT CENTER	S105644907		WB I10 2 3/4 MILES EAST OF RED CLOUD MINE RD		CHMIRS
DESERT CENTER	S106836075	MWD - IRON MT. PUMPING STATION	IRON MT. / RICE ROAD	0	EMI
DESERT CENTER	S105938762	MWD IRON MOUNTAIN	IRON MOUNTAIN / RICE ROAD	0	EMI
DESERT CENTER	S106104701	DESERT CTR LANDFILL	17-991 KAISER RD.		CA WDS
DESERT CENTER	S105637318		W/B ON RAMP TO I-10 AT DESERT CENTER		CHMIRS
DESERT CENTER	S106104763	KAISER SEWAGE DISP PD 03-015	ONE COURT STREET		CA WDS
DESERT CENTER	S105300301	CALTRANS DESERT CENTER	44740 RAGSDALE RD		LUST
DESERT CENTER	S106152892	DESERT CENTERMAINTENANCE STATION,CALTRAN	44740 RAGSDALE ROAD		LUST
DESERT CENTER	94400617	I-10 WESTBOUND	I-10 WESTBOUND		ERNS
DESERT CENTER(NR)	8713327	ED I-10/1/2 MI W OF DESERT CENTER	ED I-10/1/2 MI W OF DESERT CENTER		ERNS
DESERT HOT SPRI	S107535662		66220 ESTRELLA	0	CDL
DESERT HOT SPRI	S107535657		66123 ESTRELLA ROAD	0	CDL
DESERT HOT SPRI	S107539368		MISSION CRK RD BETW HWY 62 / WORSLEYR	0	CDL
DESERT HOT SPRINGS	94100285		HWY 62		HMIRS
DESERT HOT SPRINGS	S106104744	PAINTED HILLS WIND DEVELOPERS	59500 16TH AVE		CA WDS
DESERT HOT SPRINGS	S105677772		15511 AVENIDA FLORENCIA		CHMIRS
DESERT HOT SPRINGS	8850384	EAST B SECTION CANYON	EAST B SECTION CANYON		ERNS
DESERT HOT SPRINGS	S109036658		17000 BLOCK, PALM DRIVE		CHMIRS
DESERT HOT SPRINGS	S106389797		EAST BOUND HIWAY 62 EAST OF PIERSON BLVD A COUPLE		CHMIRS
DESERT HOT SPRINGS	S108402012		CALLE BLANCO		CHMIRS
DESERT HOT SPRINGS	S105675165		17300 CORN HILL RD. #42		CHMIRS
DESERT HOT SPRINGS	S105654068		66568 ESTRELA		CHMIRS
DESERT HOT SPRINGS	S105654035		46220 ESTRELLA AVE		CHMIRS
DESERT HOT SPRINGS	S105660865		HACIENDA ST. AND LONG CANYON RD.		CHMIRS
DESERT HOT SPRINGS	S105671171		66900 IRONWOOD APT. 410		CHMIRS

RIVERSIDE COUNTY, CA - ORPHAN SUMMARY

City	EDR ID	Site Name	Site Address	Zip	Database(s)
DESERT HOT SPRINGS	S105649727		NORTH LONG CANYON RD		CHMIRS
DESERT HOT SPRINGS	1009619585	13255 MEXQUITE AVE APT N	13255 MEXQUITE AVE APT N		US CDL
DESERT HOT SPRINGS	S105677513		MISSION CREEK TRAIL AT HWY 62		CHMIRS
DESERT HOT SPRINGS	S105657854		WEST OF AVE 15 AND INDIAN AVE		CHMIRS
DESERT HOT SPRINGS	S105671221		PIERSEN AT WEST		CHMIRS
DESERT HOT SPRINGS	S105671270		PIERSON CROSS OF WEST		CHMIRS
DESERT HOT SPRINGS	S109044397		SAFEWAY 14030 PALM DR		CHMIRS
DESERT HOT SPRINGS	S109043777		SAFEWAY / 14030 PALM DR.		CHMIRS
DESERT HOT SPRINGS	S107453431		SAFEWAY STORE AT 14030 PALM DR		CHMIRS
DESERT HOT SPRINGS	S105666477		WEST ST AT MISSION LAKE ST		CHMIRS
DESERT HOT SPRINGS	S105673066		66071 2ND ST, SPACE 18		CHMIRS
DESERT HOT SPRINGS	S105883517		VARNER RD. AT PALM DR.		CHMIRS
DESERT HOT SPRINGS	S107541015		VEH. STOP @ TWO BUNCH PALM / WEST ST	0	CDL
DESERT HOT SPRINGS	S105666287		YUMA SUBDIVISION, MPM 588 NEAR NORTH INDIA RD		CHMIRS
EAGLE MOUNTAIN	8717744	NEAR DESERT CENTER I-10 EPA ID # CAD 003934890	NEAR DESERT CENTER I-10 EPA ID # CAD 003934890		ERNS
EL CARISO	S105652000		SOUTH MAIN DIVIDE, 5 MI. SOUTH OF HWY 74.		CHMIRS
EL CENTRO	2002618827	1855 LINCOLN AVE	1855 LINCOLN AVE	0	ERNS
EL CERRITO	S100222150		HWY 15 N/B 1 MILE N/O WEIRWICK RD.		CHMIRS
EL CERRITO	S105631114		CAJALCO RD. 2 MI E I -50		CHMIRS
EL CERRITO	S100279088		CAJALCO RD. @ TEMESCAL CANYON RD.		CHMIRS
EL CERRITO	8713575	CORONA TRUCKING	CORONA TRUCKING		ERNS
EL CERRITO	S104549219	WILD ROSE RANCH	N/A MCBRIDE CANYON		SLIC
EL CERRITO	S100278734		TEMESCAL CANYON RD., S OF I-15		CHMIRS
EL CERRITO	S105630603		CAJALCO EXPRESSWAY 2 MILES WEST LASERREA		CHMIRS
ELCARISO	98455918	HWY 74 MM:NONE	HWY 74 MM:NONE		ERNS
ELSINORE	S107532291		28538 HAYGOOD CT	0	CDL
ELSINORE	S105643608		MISSION TRAILS AVENUE		CHMIRS
ELSINORE	92273537	EL SAISO TRUCK TRAILS AND THE NORTH MAIN DIVIDE	EL SAISO TRUCK TRAILS AND THE NORTH MAIN DIVIDE		ERNS
ELSINORE	S107532261		28245 EL TORO CUTT OFF RD	0	CDL
ELSINORE(NR)	8714679	HWY 74 @ HEMMERICK	HWY 74 @ HEMMERICK		ERNS
FONTANA	2003126980		MARLAY		HMIRS
FONTANA	2003133119		MARLAY AVE		HMIRS
GARNER VALLEY	S107541014		VEH. STOP @ ST RTE 371 @ ST RTE 74	0	CDL
GAVILAN HILLS	S107538272		DAWSON RD (CROSS LAKE MATTHEWS)	0	CDL
GILMAN HOT SPRINGS	S104586825	COMM BLDGGILMAN HOT SPRINGS	19625 HIGHWAY 79		CA WDS
GLEN AVON	S107533335		3661 CONNING ST (X BEN NEVIS)	0	CDL
GLEN AVON	8862599	CONSOLIDATED FREIGHTWAYS	CONSOLIDATED FREIGHTWAYS		ERNS
GLEN AVON	S107526525		.25 MILE EAST OF PYRITE ON GRANITE HILL RD	0	CDL
GLEN AVON	S107537252		9550 W MISSION BLVD	0	CDL
GLEN AVON	S105651831		PYRITE AT GALENA		CHMIRS
GLEN AVON	S104156638	STRINGFELLOW ACID PITS	N/A PYRITE AVE/HWY 60		SLIC
GLEN AVON	S107540961		U-STORE-IT, 8464 MISSION BLVD, #280	0	CDL
GLEN DEN	S107528723		14571 WALTER STREET APT C	0	CDL
GLENN VALLEY	S105631113		OWL TREE ST		CHMIRS
GOOD HOPE	S107530962		21610 ELLIS RD	0	CDL

RIVERSIDE COUNTY, CA - ORPHAN SUMMARY

City	EDR ID	Site Name	Site Address	Zip	Database(s)
GOOD HOPE	S107530918		21430 FLORAL	0	CDL
GOOD HOPE	S107531899		25856 MARIE ST (NEAR PERRIS)	0	CDL
GOOD HOPE	S109037436		22425 MATES RD		CHMIRS
GOOD HOPE	S107539445		MOUNTAIN / HAMMOCK	0	CDL
GOOD HOPE	S107540303		PORT ROAD (DIRT PORTION)	0	CDL
GOOD HOPE	S105640278		SANTA ROSA MINE ROAD, 1 MI. NORTH OF POST ROAD		CHMIRS
GOOD HOPE	S107540986		VACANT LOT ON EL BAQUERO	0	CDL
GOOD MEADOW	S100278865		MAPES .25 MILE S/O HWY 74		CHMIRS
GOODHOPE	S105632694		30 YDS WEST OF 23340 ELLIS ROAD		CHMIRS
GREEN ACRES	S100215634		HWY 74 @ CORDOBA		CHMIRS
GREEN ARCES	S105632155		33440 HWY 74		CHMIRS
HEMENT	S105630781		DEVON SHIRE/GILMORE		CHMIRS
HEMET	S107537571		AT 145 N INEZ (TRAFFIC STOP)	0	CDL
HEMET	S105634537		# 33440 SR 74		CHMIRS
HEMET	S104890601	VACANT LOT/VALLEY MERCHAN	426		Cortese
HEMET	1010417079	ROMOLAND MERCURY ER	32395 HIGHWAY 74		CERCLIS
HEMET	2007307956	32395 HWY 74	32395 HWY 74		ERNS
HEMET	S105669687		44161 HWY 74		CHMIRS
HEMET	S105651270		32600 HWY 74, SP38		CHMIRS
HEMET	S105651627		ACACIA AT HWY 74		CHMIRS
HEMET	S105884915		3527 ANKORAGE ST.		CHMIRS
HEMET	S105670995		SR79 AT OAKLAND ST.		CHMIRS
HEMET	S105669783		BATISTA AND FAIRVIEW ROADS		CHMIRS
HEMET	S105882503		BAUTISTA RD		CHMIRS
HEMET	S105637171		BAUTISTA ROAD - 2 MILES EAST OF FAIRVIEW		CHMIRS
HEMET	S106395712		BAUTISTA RD. 2 MILES NORTH OF BAUTISTA CONSERVATIO		CHMIRS
HEMET	S105886054		EAST BENTON RD 1/2 WEST OF SAGE RD.		CHMIRS
HEMET	S105884677		BETHLAM / FAIRVIEW, SOBODA INDIAN RESERVATION		CHMIRS
HEMET	S107533804		4100 BLOCK OF TREVOR LANE	0	CDL
HEMET	S107537955		CALIFORNIA / NEWPORT, INTERSECTION OF	0	CDL
HEMET	1009619560	531 CEDAR LN APT 2	531 CEDAR LN APT 2		US CDL
HEMET	S107538015		CEDAR, 1 1/2 MI E OF MOUNTAIN	0	CDL
HEMET	2000540031	26125 CORDOBA	26125 CORDOBA	0	ERNS
HEMET	S105660473		CORNER OF HARRISON ST AND WARREN ROAD		CHMIRS
HEMET	S105657718		1200 WEST DEVENSHER APT #6		CHMIRS
HEMET	1009619561	225 S ELK ST APT 36	225 S ELK ST APT 36		US CDL
HEMET	S105885134		ERIN DR AT ADRIENNE WY		CHMIRS
HEMET	S104570857	HUD INTOWN PROPERTIES	ERRY AVE W	00000	HAZNET
HEMET	S109044486		FLORIAD AVE		CHMIRS
HEMET	S104970765	ARCO #3033	40730 E FLORIDA AVE		LUST
HEMET	S105670081		5001 W. FLORIDA AVE., #224		CHMIRS
HEMET	1009619559	4400 W FLORIDA AVE APT 117	4400 W FLORIDA AVE APT 117		US CDL
HEMET	2006818514	FLORIDA AVE	FLORIDA AVE		ERNS
HEMET	S106397512		43350 FLORIDA AVE.		CHMIRS
HEMET	S106831589	GEN TEL CO OF CAL	41870 FLORIDA AVE.	0	EMI
HEMET	2002595666	44682 EAST FLORIDA AVE	44682 EAST FLORIDA AVE	0	ERNS
HEMET	S107531901		25863 FOURTH ST (IN TRAILER)	0	CDL

RIVERSIDE COUNTY, CA - ORPHAN SUMMARY

City	EDR ID	Site Name	Site Address	Zip	Database(s)
HEMET	8720235	GENERAL TELEPHONE	GENERAL TELEPHONE		ERNS
HEMET	1009619588	525 N GILBERT APT 49	525 N GILBERT APT 49		US CDL
HEMET	S105885800		3401W. HARRISON		CHMIRS
HEMET	S105635757		HEMET ELEMENTARY SCHOOL 633 E. KIMBEL AVE		CHMIRS
HEMET	S104156639	HEMET VALLEY FLYING SERVICE CO	N/A HEMET RYAN AIRPORT		SLIC
HEMET	S105662305		INTERSECTION OF PARK AND OAKLAND		CHMIRS
HEMET	S105654257		INTERSECTION OF GIRARD ST AND STETSON		CHMIRS
HEMET	96488639	INTERSECTION OF SANDERSON ST AND FLORIDA AVE	INTERSECTION OF SANDERSON ST AND FLORIDA AVE		ERNS
HEMET	S103626082	HUD/INTOWN PROPERTIES/HEMET	1225 JOHNSTON	00000	HAZNET
HEMET	S105671119		210 JUANITA		CHMIRS
HEMET	S105654474		K-MART 220 WEST STETSON		CHMIRS
HEMET	S105654473		K-MART, 220 WEST STETSON		CHMIRS
HEMET	S105658021		633 E KIMBEL		CHMIRS
HEMET	S105656839		601 NORTH KIRBY - SPACE 553		CHMIRS
HEMET	S107534032		4329 LINCOLN ST	0	CDL
HEMET	S108402368		MANHOLE @ OLIVE AVE. WITH A CROSS STREET BROWCA ST		CHMIRS
HEMET	S108403401		MAYBERRY EAST OF GRAID.		CHMIRS
HEMET	90465955	1002 MCARTHUR RD	1002 MCARTHUR RD		ERNS
HEMET	S105639836		1400 EAST MENLOW AVE. SPACE 45		CHMIRS
HEMET	S107737181	RYAN AIRCRAFT SCHOOL	(1 MILE SW OF)		ENVIROSTOR
HEMET	S107452955		NEWPORT AVE		CHMIRS, CDL
HEMET	S106400480		OFF OF ALEXANDER DRIVE		CHMIRS
HEMET	S105640939		PACHEA ROAD 1/4 MI. WEST OF OLLA ROAD		CHMIRS
HEMET	8874372	PETROLENE GAS SERVICE	PETROLENE GAS SERVICE		ERNS
HEMET	1009619575	41251 ROPE RD	41251 ROPE RD		US CDL
HEMET	S105638620		SAGE RD 8/10TH MILES SOUTH OF EAST BENTON RD		CHMIRS
HEMET	S105671011		SAN JACINTO ST / OAKLAND ST.		CHMIRS
HEMET	S103646612	EQUILON ENTERPRISES LLC	25235 SAN JACINTO	00000	HAZNET
HEMET	S109040675		770 SANDERSON AVE		CHMIRS
HEMET	2007309070	770 SANDERSON	770 SANDERSON		ERNS
HEMET	S105644637		SANDERSON AT FLORIDA		CHMIRS
HEMET	1009619558	585 S SANTA FE	585 S SANTA FE		US CDL
HEMET	S105662992		SEATTLE AVE AND CAWSTON AVE		CHMIRS
HEMET	1009619555	1097 N STATE ST APT 2	1097 N STATE ST APT 2		US CDL
HEMET	S109042524		STETSON AND WARREN		CHMIRS
HEMET	S106395276		STETSON RD 2ND HOUSE ON THE RIGHT OFF OF SAN JACIN		CHMIRS
HEMET	S105671400		895 STETTON DR.		CHMIRS
HEMET	S103969272	HUD INTOWN PROPERTIES	574 THORNTON AVE	00000	HAZNET
HEMET	S106397031		TRUELSON NEAR BETHEL		CHMIRS
HEMET	S105673046		1135 VALLENCIA AVE / ELK ST.		CHMIRS
HEMET	S105557975	DEWATERINGGENERAL	VARIOUS LOCATIONS		CA WDS
HEMET	S106105127	RIVERSIDE CO HEMET RYAN AIRPOR	36980 WALDEN WEAVER RD		CA WDS
HEMET	S107454010		WARREN AT STETSON, IN A DIRT FIELD		CHMIRS
HEMET	S106830448	EASTERN MUNICIPAL WATER DISTRI	22810 WARREN RD	0	EMI
HEMET(NR)	8712255	CATSKILL CANYON/INDIAN RESERVATION	CATSKILL CANYON/INDIAN RESERVATION		ERNS
HEMIT	S105661448		HEMIT HIGH, 41701 STETTSON AV		CHMIRS

RIVERSIDE COUNTY, CA - ORPHAN SUMMARY

City	EDR ID	Site Name	Site Address	Zip	Database(s)
HIGH GROOVE	2002596233	SPRUCE ST	SPRUCE ST	0	ERNS
HIGHGROVE	S105649835		SE CORNER OF MT. VERNON CROSS STREET OF PALMYRITA		CHMIRS
HIGHGROVE	S105636916		COUNTY LANDFILL 1420 PIEGON RD		CHMIRS
HIGHGROVE	S109043377		MAIN STREET CROSSING MP6.4 @ HIGHGROVE, CA.		CHMIRS
HIGHGROVE	S105670103		NORTH MAIN AT PLACENTIA		CHMIRS
HIGHGROVE	S105660868		MPM 544.2		CHMIRS
HIGHGROVE	S105633244		1420 PIEGON RD		CHMIRS
HIGHGROVE	S100279292		PIGEON PASS 1 MI S OF MT VERNON		CHMIRS
HIGHGROVE	S105674810		7501 PIGEON PASS ROAD		CHMIRS
HIGHLAND	96486889	RP TO C/U	RP TO C/U		ERNS
HOME GARDENS	S100278737		INDIANA 1/4 MI N. OF MCKINLEY		CHMIRS
HOME GARDENS	S105661559		402 TEMESCAL STREET		CHMIRS
HOME GARDENS	S105673014		TEMESCAL ST. AT THE RAILROAD TRACKS		CHMIRS
HOME GARDENS	S107540865		TEMESCAL RD / MAGNOLIA AVE	0	CDL
HOMELAND	S105672096		HWY 74 /BRIGGS RD		CHMIRS
HOMELAND	S105300292	CIRCLE K #346	31770 HWY 74		LUST
HOMELAND	S105645555		BRIGGS RD 1/4 MI S HWY 74		CHMIRS
HOMELAND	S105648434		CATLIN .25 MI EAST OF SR79,		CHMIRS
HOMELAND	S105659634		JUNIPER FLATS RD / SANWOOD ST		CHMIRS
HOMELAND	S105660688		25882 WESTWIND ST		CHMIRS
HOMELAND	S106831651	GENERAL TELEPHONE CO OF CALIFO	29501 WINCHESTER	0	EMI
HOT SPRING	96475346	WILL DISSIPATE	WILL DISSIPATE		ERNS
IDYLLWILD	2005709073	28995 HIGHWAY 243	28995 HIGHWAY 243		HMIRS
IDYLLWILD	S105256971	STP	25945 HWY 243		CA WDS
IDYLLWILD	2003134291		HIGHWAY 243		HMIRS
IDYLLWILD	S105676206		26540 HWY 243, SP # 34		CHMIRS
IDYLLWILD	S106395567		LAT: 33 DEGREES 44' 36" N LONG: 116 DEGREES 42' 39"		CHMIRS
IDYLLWILD	S105155564	MENIFEE	MENIFEE ROAD, S26 T5S R3W		SWF/LF
IDYLLWILD	S106105187	IDYLLWILD SANITARY LANDFILL	28100 SAUNDERS MEADOW RD		CA WDS
IDYLWILD	S107540289		POINT OF ROCKS DRIVE	0	CDL
INDIAN WELLS	S106395704		1) HWY 111 AND CLUB DRIVE, INDIAN WELLS, 2) HWY 11		CHMIRS
INDIAN WELLS	S105651628		44900 EL DORADO - CITY YARD INDIAN WELLS		CHMIRS
INDIAN WELLS	S106399454		INDIAN WELLS HWY 111 AND MOUNTAIN COVE DR		CHMIRS
INDIAN WELLS	S105641810		WORSLEY,SOUTH OF INDIAN		CHMIRS
INDIO	S105645542		I-10 1/4 MI EAST OF JEFFERSON		CHMIRS
INDIO	S109043336		WB 10 1 MILE EAST OF JEFFERSON		CHMIRS
INDIO	S108404637		EB 10 WEST OF MONROE ST.		CHMIRS
INDIO	S108404619		EB 10 JWO MONROE		CHMIRS
INDIO	S104572933	UNION PACIFIC RAILROAD	INTERSTATE 10 / WASHINGTON	00000	HAZNET
INDIO	S103972912	K AND L TRUCKING	INTERSTATE 10 NEAR THE DILLAN RD EXIT	00000	HAZNET
INDIO	S106835535	METRO WATER DIST OF SO CAL	INTERSTATE 10/HAYFIELD RD	0	EMI
INDIO	S106390083		SR 11 AT SALT CREEK BRIDGE, JUST NO OF RIVERSIDE/I		CHMIRS
INDIO	S109043718		HWY 111 AT CLINTON		CHMIRS
INDIO	S105883989		80-651 HWY 111 ROOM # 230		CHMIRS
INDIO	S106410438	7-ELEVEN STORE 2131-18401/ WPD	81500 HWY 111		HAZNET, LUST
INDIO	S105639689		82266 HWY 111		CHMIRS
INDIO	S105671299		82136 HWY 111		CHMIRS

RIVERSIDE COUNTY, CA - ORPHAN SUMMARY

City	EDR ID	Site Name	Site Address	Zip	Database(s)
INDIO	S106152996	TEXACO STATION	81951 HWY 111		LUST
INDIO	S106152977	SEVEN ELEVEN #18401	81500 HIGHWAY 111		LUST, SWEEPS UST
INDIO	S106152963	PALM SPRINGS OIL #17	81831 HIGHWAY 111		LUST
INDIO	S105418536	U HAUL	83491 HWY 111		LUST
INDIO	S106152926	INDIO TOYOTA	83368 HWY 111		LUST
INDIO	S106152871	CECIL S AUTOMOTIVE	83186 HIGHWAY 111		LUST
INDIO	9999091967		HWY 111 BETWEEN RUBIDOUX ST &		HMIRS
INDIO	9900013163		HWY 111 BETWEEN RUBIDOUX ST &		HMIRS
INDIO	S102813181	MIDAS MUFFLER	90962 HIGHWAY 111	00000	HAZNET
INDIO	S105653113		80-671 HWY 111, ROOM 104		CHMIRS
INDIO	2003647152	38TH AND WASHINGTON	38TH AND WASHINGTON		ERNS
INDIO	S106400992		38TH ST AND WASHINGTON ST		CHMIRS
INDIO	S105024193	COACHELLA CLS III WMF 91-	87011 44TH		Cortese
INDIO	S106840866	THE DEER CREEK SPICE CO	83-158 AV 45	0	EMI
INDIO	2004743582	MM: 613	MM: 613		ERNS
INDIO	S105666062		ADAMS ST. 1/2 MILE N OF 38TH AVE.		CHMIRS
INDIO	S105653329		81840 ADENIEA DEL MAR		CHMIRS
INDIO	2008440412	83534 AVE 45	83534 AVE 45		HMIRS
INDIO	S104970781	JAMES MADISON ELEMENTARY SCHOOL	80845 AVE 46		LUST
INDIO	S104970780	DESERT SANDS UNIFIED TRANSPORTATION	82879 AVE 46		LUST
INDIO	S105667700		83999 AVE 44		CHMIRS
INDIO	S106104719	HEIMARK DISTRIBUTION CO	82851 AVE 45		CA WDS
INDIO	2004030179		83-534 AVE 45		HMIRS
INDIO	S106152956	MOUNT INDIO	83101 AVE 45		LUST
INDIO	9998070364		83-534 AVE 45		HMIRS
INDIO	S105885613		AVE. 45 WITH THE CROSS STREET OF JACKSON		CHMIRS
INDIO	S105671769		AVE. 42, 600 WEST OF JACKSON ST.		CHMIRS
INDIO	S107536530		8184C AVENEDA DEL MAR (IN ALLEYWAY BEHIND ADDRESS)	0	CDL
INDIO	S105654422		83050 AVENUE 45, U-STORE-IT		CHMIRS
INDIO	S105654297		BLYTHE JUNCTION		CHMIRS
INDIO	S106104717	ROCCOS TRUCK AND 4X4 WRECKING	84-481 CABAZO RD		CA WDS
INDIO	91201923	CACTUS CITY REST STOP I-10	CACTUS CITY REST STOP I-10		ERNS
INDIO	2008428461	CON-WAY FREIGHT 83534 AVE 45	CON-WAY FREIGHT 83534 AVE 45		HMIRS
INDIO	S106117713	TARMAC	SW CORNER MONROE / INDUSTRIAL		LUST
INDIO	S105671437		COUNTRY CLUB RD. AND ADAMS RD.		CHMIRS
INDIO	S109043856		DILLAN RD NORTH OF THE I-10		CHMIRS
INDIO	S105670417		DILLON RD. MPM 613		CHMIRS
INDIO	S106104749	A R M C INDIO PLANT	35100 DILLON RD		CA WDS
INDIO	S106104748	R C SAND & GRAVEL	35-100 DILLON RD		CA WDS
INDIO	S106104722	DILLON RD SURFACE MINE	84-100 DILLON RD		CA WDS
INDIO	S105938232	JAMES E SIMON CO	35-905 DILLON RD		EMI, CA WDS
INDIO	S106398524		DILLON RD. CROSSING		CHMIRS
INDIO	S108406538		DILLON ROAD, 1 MILE SOUTH OF SUNNY ROCK ROAD		CHMIRS
INDIO	S102005641	JAMES E SIMON COMPANY 95-004	35905 DILLON RD		CA WDS
INDIO	S105641641		I-10 EAST OF FRONTAGE ROAD, MILEPOST 77.0		CHMIRS
INDIO	92259914	EASTBOUND DILLON EXT. HWY 86 DILLON RD EXIT / MM 60	EASTBOUND DILLON EXT. HWY 86 DILLON RD EXIT / MM 60		ERNS

RIVERSIDE COUNTY, CA - ORPHAN SUMMARY

City	EDR ID	Site Name	Site Address	Zip	Database(s)
INDIO	S106396776		86 EXPRESS WAY AT 66TH AVE.		CHMIRS
INDIO	S108405426		EXXON MOBILE, 79985 US HWY 111		CHMIRS
INDIO	98450250	350 GALLON TOTE TANKS/MATERIAL WAS BEING TRANSPORTED ON TRAC	350 GALLON TOTE TANKS/MATERIAL WAS BEING TRANSPORTED ON TRAC		ERNS
INDIO	S109046367		E/B HWY 10 EAST OF BOX CANYON		CHMIRS
INDIO	S107450779		79995 US HWY 111		CHMIRS
INDIO	2003128501		I-10		HMIRS
INDIO	8873467	EB I-10 BETWEEN WASHINGTON & MONTEREY	EB I-10 BETWEEN WASHINGTON & MONTEREY		ERNS
INDIO	S105655744		WB I-10 @ AUTO CENTER DR.		CHMIRS
INDIO	S109044386		INDIO BLVD.		CHMIRS
INDIO	S105661450		INDIO BLVD CROSS OF PALM		CHMIRS
INDIO	S108405138		INDIO CALIFORNIA		CHMIRS
INDIO	S108405956		INDIO BLVD AND MONROE		CHMIRS
INDIO	S105671413		JFK HOSPITAL 47-111 MONROE AV		CHMIRS
INDIO	S105882199		JOHN F. KENNEDY HOSPITAL/47111 MONROE ST.		CHMIRS
INDIO	S104586844	COACHELLA VLY COMPOST FACILITY	87011 LANDFILL ROAD		CA WDS
INDIO	S105672346		LOVE TRUCK STOP, DILLON RD/ ST VISTA DEL NORTE		CHMIRS
INDIO	1009619562	47800 MADISON ST APT 169	47800 MADISON ST APT 169		US CDL
INDIO	S105670531		MILE POST 604 OF YUMA SUBDIVISION		CHMIRS
INDIO	S105654448		RR MILE MARKER 610.9		CHMIRS
INDIO	S107735862	ARMY AIRPORT	(7.5 MILES SE OF)		ENVIROSTOR
INDIO	S102005522	CACTUS CITY RDSDE 92-044	14 MILES EAST OF INDIO		CA WDS
INDIO	S100217335	GRANITE CONST. INDIO 90-	MONROE ST		CHMIRS, Cortese
INDIO	S105662940		MPM 609.7		CHMIRS
INDIO	S106398506		611.7 MPM		CHMIRS
INDIO	S106398973		MPM 611 YUMA SUB		CHMIRS
INDIO	S105666063		1 MI. NE OF ADAMS CROSS OF 38TH AVE.		CHMIRS
INDIO	2005629747	NORHT OF INDIO BLVD	NORHT OF INDIO BLVD		ERNS
INDIO	S106397389		808160 SHADOW PALM		CHMIRS
INDIO	S105648935		45-855 SMURR ST APT 2		CHMIRS
INDIO	S105661273		83224 SONORA AVE, APT C		CHMIRS
INDIO	S109041894		SUNGOLD / INDIO BLVD		CHMIRS
INDIO	S109045446		UNDERNEATH THE INDIO BLVD OVERPASS SOUTH OF INTERS		CHMIRS
INDIO	S105630911		82-726 VALLANCIA ST		CHMIRS
INDIO	2007314085	VARNER AVE AND 38TH	VARNER AVE AND 38TH		ERNS
INDIO	S105667141		VARNER RD AT I10		CHMIRS
INDIO	S107454014		WASHINGTON ST S OF I10 AT EXIT 136		CHMIRS
INDIO	S105884165		YUMA SUBDIVISION MM 611.11		CHMIRS
INDIO	S105667271		YUMA SUBDIVISION, MM 609.7		CHMIRS
INDIO	S105660584		YUMA SUBDIVISION, MPM 612,		CHMIRS
INDIO	S107454166		YUMA SUB MM 611		CHMIRS
INDIO (NR)	8862662	EB:I-10/E.OF:CACTUS CITY REST AREA OFF:	EB:I-10/E.OF:CACTUS CITY REST AREA OFF:		ERNS
INDIO (NR)	90188211	BOX CANYON RD, 200 YD S OF I-10(20 MI E	BOX CANYON RD, 200 YD S OF I-10(20 MI E		ERNS
INDIO (NR)	8862658	EB I-10/E OF CHIRIACO SUMMIT	EB I-10/E OF CHIRIACO SUMMIT		ERNS
INDIO (NR)	90170222	ON MADISON, N OF 40TH AVE IN INDIO AREA	ON MADISON, N OF 40TH AVE IN INDIO AREA		ERNS
INDIO (NR)	8712547	NR:GAS STATION/W.B. I-10	NR:GAS STATION/W.B. I-10		ERNS
INDIO (NR)	91218708	I-10, UNINCORPORATED AREA	I-10, UNINCORPORATED AREA		ERNS

RIVERSIDE COUNTY, CA - ORPHAN SUMMARY

City	EDR ID	Site Name	Site Address	Zip	Database(s)
JACINTO	94359089	23470 MOUNTAIN AVE	23470 MOUNTAIN AVE		ERNS
JACINTO	S105637499		23470 MOUNTAIN AVE		CHMIRS
JOSHUA TREE NAT'S PK	S105641087		LOST HORSE MINE ROAD, OFF OF PARK RTE 13		CHMIRS
JUNIPER FLATS	S105885796		SAN WOOD RD. AT JUNIPER FLATS RD.		CHMIRS
JUNIPER FLATS	S107540582		SANDWOOD RD / 200 YD E OF JUN. FLATS	0	CDL
LA QUINTA	2000100299		HWY 111		HMIRS
LA QUINTA	2006805998	78-740 HWY 111	78-740 HWY 111		ERNS
LA QUINTA	S105024344	KSL PGA WEST WEISKOFF/NIC	80202 58		Cortese
LA QUINTA	S104970918	PGA WEST/NICKLAUS COURSE	80202 AVE 58		LUST, SWEEPS UST
LA QUINTA	S105667841		52805 AVENEDA MENDOZA		CHMIRS
LA QUINTA	S109044902		AVENITA BERMUVAS		CHMIRS
LA QUINTA	S104234249	SUNGLOW RANCH	AVENUE 53		LUST
LA QUINTA	S105418555	KSL PGA WEST WEISKOFF/NICKLAUS	80202 AVENUE 58		LUST
LA QUINTA	S105886664		BEHIND 58500 MADISON AV.		CHMIRS
LA QUINTA	S105659985		77885 CALLE ENSINADA		CHMIRS
LA QUINTA	S103672065	LA QUINTA HOTEL G MAINT-DUNES	78-800 CALLE ULTIMO	00000	HAZNET
LA QUINTA	S106393330		51225 EISENHOWER DR #B. SUSPECT WENT THROUGH DECON		CHMIRS
LA QUINTA	S109045599		HOME DEPOT # 6630 @ 79900 HWY. 111		CHMIRS
LA QUINTA	S106394901		LAQUINTA MIDDLE SCHOOL ON PARK AVE. WITH A CROSSST		CHMIRS
LA QUINTA	S105664849		MONROE SO AVE 62		CHMIRS
LA QUINTA	S103820977	OAK TREE WEST PROPERTY	79999 OLD AVENUE 52		LUST
LA QUINTA	S105671223		LA QUINTA MIDDLE SCHOOL, PARK AV AT AVESO		CHMIRS
LA QUINTA	S105631343		445 FT S. OF HWY 11/ 568 FT W. DOON POND RD		CHMIRS
LA QUINTA	S105645568		WAL-MART 78950 HWY 111		CHMIRS
LA QUINTA	S105631775		48921 WASHINGTON ST (VILLE COUNTRY CLUB)		CHMIRS
LA SIERRA	S105644551		SIDE TRACK - SAN BERNADINO MP 13.8		CHMIRS
LA SIERRA	93319092	EL SOBRANTE AND MC ALISTER	EL SOBRANTE AND MC ALISTER		ERNS
LAKE ELINOR	88464626	911 GRAHAM ST	911 GRAHAM ST		ERNS
LAKE ELSINORE	S109047783		SB 15 AT DIAMOND SPRINGS DRIVE		CHMIRS
LAKE ELSINORE	S105643046		NB 15 SOUTH OF MAIN STREET		CHMIRS
LAKE ELSINORE	S108406685		ARCO #6504 @ 16851 LAKESHORE DR.		CHMIRS
LAKE ELSINORE	S108401875		AUTO CENTER DRIVE AND RAIL ROAD CANYON RD		CHMIRS
LAKE ELSINORE	S108401794		AUTO CENTER DR AT RAIL ROAD CANYON RD.		CHMIRS
LAKE ELSINORE	S107537779		BARN: 28811 HIGHWAY 74	0	CDL
LAKE ELSINORE	90162023	N. BOUND LANE OF I-15 RAILROAD CANYON EXIT	N. BOUND LANE OF I-15 RAILROAD CANYON EXIT		ERNS
LAKE ELSINORE	S107539560		NO. BOUND HWY 15 RAILROAD CYN / MAIN	0	CDL
LAKE ELSINORE	S106396990		CAMINO DEL NORTE AT MAIN ST.		CHMIRS
LAKE ELSINORE	S105632696		CANARY COURT CROSS OF LINNET DR.		CHMIRS
LAKE ELSINORE	S105652159		CANBERN / 10TH		CHMIRS
LAKE ELSINORE	S105661518		31610 CASINO DR RM 224 AND 225		CHMIRS
LAKE ELSINORE	97080190		CASNIO & DIAMOND DR		HMIRS
LAKE ELSINORE	S107539782		ON CORNER OF RED GUM ROAD / ACACIA	0	CDL
LAKE ELSINORE	S103642238	MENDOZA, MCCULLOUGH AND VALENCIA	21660 DARBY	00000	HAZNET, CDL
LAKE ELSINORE	S105641328		17472 DEBRASK		CHMIRS
LAKE ELSINORE	S109038766		35588 DESERT RD WAY		CHMIRS
LAKE ELSINORE	S107530464		2 MI. E OF EL TORO RD/CHIPPEWA RD	0	CDL
LAKE ELSINORE	S109036952		19080 ELAINA		CHMIRS

RIVERSIDE COUNTY, CA - ORPHAN SUMMARY

City	EDR ID	Site Name	Site Address	Zip	Database(s)
LAKE ELSINORE	S105886123		ELTORO CUTOFF RD X HWY 74		CHMIRS
LAKE ELSINORE	S107538456		END OF MAYHEW RD NR TEMESCAL RD	0	CDL
LAKE ELSINORE	S105674854		EVERGREEN ST., WEST OF GRAND AVE.		CHMIRS
LAKE ELSINORE	S109041825		EXXON MOBIL # 10626 @ 29300 CENTRAL		CHMIRS
LAKE ELSINORE	S108406058		GRAHAM AT REILY		CHMIRS
LAKE ELSINORE	S106105135	ELSINORE READY MIX CO	GRAND / LINCOLN		CA WDS
LAKE ELSINORE	S105653416		GRAND AVE. AND VAIL ST.		CHMIRS
LAKE ELSINORE	S105666867		15750 GRAND AVE - APT 15		CHMIRS
LAKE ELSINORE	S1056635633		GRAND AVE, SOUTH OF /R 74		CHMIRS
LAKE ELSINORE	S105634965		GRAND ST, CROSS OF ONTARIO		CHMIRS
LAKE ELSINORE	S102802008	INTOWN PROPERTIES/HIDDEN	33271 HIDDEN HALLOW	00000	HAZNET
LAKE ELSINORE	S105633770		HIWAY 74 -2 MILES FROM GRAND AVE		CHMIRS
LAKE ELSINORE	S109041774		S/B I-15 SOUTH OF FRANKLIN ST.		CHMIRS
LAKE ELSINORE	S105663895		15081 JOY ST., UNIT B		CHMIRS
LAKE ELSINORE	S105630649		KANSAS / LEAR DR.		CHMIRS
LAKE ELSINORE	S107539128		KILLEN TRAIL (AKA SO MAIN DIVIDE)	0	CDL
LAKE ELSINORE	S106105137	LAKE ELSINORE LAKE STREET	3100 LAKE ST		CA WDS
LAKE ELSINORE	S105661827		LAKE STREET, CROSS OF ELSINORE STREET		CHMIRS
LAKE ELSINORE	S105652633		LAKE SHORE DRIVE		CHMIRS
LAKE ELSINORE	S106396882		WEST LAKE SHORE DR. AT RIVERSIDE DR.		CHMIRS
LAKE ELSINORE	S103820901	CITY OF LAKE ELSINORE	161 MAIN ST		LUST
LAKE ELSINORE	S105637570		K MART OUTLET 32250 MISSIOIN TRAIL		CHMIRS
LAKE ELSINORE	S105651928		MAURICIO RD.		CHMIRS
LAKE ELSINORE	S109048212		MENIFEE ROAD, AT WICKER ROAD		CHMIRS
LAKE ELSINORE	S106397057		1/2 MILE SW OF 2ND STREET		CHMIRS
LAKE ELSINORE	S109047006		MISSION TRAIL AT MALAGA		CHMIRS
LAKE ELSINORE	S105884438		MISSION TRAIL ROAD AT RAILROAD CANYON ROAD		CHMIRS
LAKE ELSINORE	S103653476	OLYMPUS ASSET MANAGEMENT	33276 MISSION TRAILS	00000	HAZNET
LAKE ELSINORE	S105885900		NICHOLS ROAD AND I-15		CHMIRS
LAKE ELSINORE	S105663566		NICHOLS TO NB I15		CHMIRS
LAKE ELSINORE	S105663436		NICHOLS ROAD, 1/4 MILE EAST OF I15		CHMIRS
LAKE ELSINORE	S105654251		NICHOLS RD 1/2 MILE EAST OF I 15		CHMIRS
LAKE ELSINORE	93334012	NICHOLS RD E OF I-15	NICHOLS RD E OF I-15		ERNS
LAKE ELSINORE	S107539557		NICHOLS ROAD, .5 MI EAST I-15	0	CDL
LAKE ELSINORE	S105646336		1 MI NORTH OF COLLIER / NICHOLAS AVENUE		CHMIRS
LAKE ELSINORE	S109048024		NORTHBOUND HIGHWAY 15 SOUTH OF INDIAN TRUCK TRAIL		CHMIRS
LAKE ELSINORE	94120524		ORTEGA HWY 74		HMIRS
LAKE ELSINORE	S105675578		15248 PARADISE COVE		CHMIRS
LAKE ELSINORE	S109036877		18400 PASADENA STREET		CHMIRS
LAKE ELSINORE	S108402615		PASADENA ST AND CENTRAL ST		CHMIRS
LAKE ELSINORE	S106800865	LA PIEDRA WATER TRANSMISSION	LA PIEDRA RD BETW STERN DR AND		CA WDS
LAKE ELSINORE	S105656199		PIERCE AT ULMER		CHMIRS
LAKE ELSINORE	2008430543	20697 PRISM PL	20697 PRISM PL		HMIRS
LAKE ELSINORE	S109042995		RAILROAD CANYON RD AND COTTONWOOD CANYON RD		CHMIRS
LAKE ELSINORE	S106397378		RAILROAD CANYON RD AT COTTONWOOD CANYON RD.		CHMIRS
LAKE ELSINORE	90465360	I-15 RAILROAD CANYON EXIT	I-15 RAILROAD CANYON EXIT		ERNS
LAKE ELSINORE	S107540329		RAILROAD CANYON ROAD	0	CDL

RIVERSIDE COUNTY, CA - ORPHAN SUMMARY

City	EDR ID	Site Name	Site Address	Zip	Database(s)
LAKE ELSINORE	8873246	NB RIVERSIDE I5 @ BUNDY CANYON RAMP	NB RIVERSIDE I5 @ BUNDY CANYON RAMP		ERNS
LAKE ELSINORE	S109042305		RIVERSIDE DR AT LAKE CREST		CHMIRS
LAKE ELSINORE	S108402282		RIVERSIDE DR AND GUNNERSON ST		CHMIRS
LAKE ELSINORE	S105640904		29251 ROBB , CROSS OF LAKE		CHMIRS
LAKE ELSINORE	S108405382		SANDPIPER AVE. WITH A CROSS STREET OF LINCOLN ST.		CHMIRS
LAKE ELSINORE	S105649698		906 SCRIBNER RD		CHMIRS
LAKE ELSINORE	S105660606		22859 SHEFFEILD		CHMIRS
LAKE ELSINORE	S104586819	STPHORSETHIEF CANYON PLANT	SHOTGUN TRAIL RD		CA WDS
LAKE ELSINORE	S104567968	ELSINORE VALLEY MUNICIPAL WATER DIST	13200 SHOTGUN TRAIL	00000	HAZNET
LAKE ELSINORE	S105675359		28343 11 ST.		CHMIRS
LAKE ELSINORE	S105655579		32401 STONEMAN ST , SPACE 41, A MOTOR HOME,		CHMIRS
LAKE ELSINORE	S105651832		3RD STREET AT CONARD		CHMIRS
LAKE ELSINORE	S109041983		STRICKLAND AV AT PALM DR 30000 BLOCK		CHMIRS
LAKE ELSINORE	S106800841	SUMMERHILL VIA DE LA VALLE	SUMMERHILL VIA DE LA VALLE		CA WDS
LAKE ELSINORE	S105653707		TEMESCAL CANYON RD. CROSS OF LAKE ST		CHMIRS
LAKE ELSINORE	S107540861		TEMESCAL CANYON RD / MAYHEY RD	0	CDL
LAKE ELSINORE	S105638567		TERETICORNIS / REDGUM		CHMIRS
LAKE ELSINORE	S105646865		TERRA COTTA ST / BROADWAY ST		CHMIRS
LAKE ELSINORE	S106393844		24880 EL TORO RD., LAKE ELSINORE-NEAREST TOWN IS L		CHMIRS
LAKE ELSINORE	S107538434		EL TORO ROAD IN BULL CANYON RD	0	CDL
LAKE ELSINORE	S106399959		TURTLE DOVE AT GRAND AV		CHMIRS
LAKE ELSINORE	8873245	I-15 UNDER BRIDGE/@ WASSON CANYON	I-15 UNDER BRIDGE/@ WASSON CANYON		ERNS
LAKE ELSINORE	S107541052		VEHICLE STOP ON RIVERSIDE DR.	0	CDL
LAKE ELSINORE	S103653812	HUD/INTOWN PROPERTIES/LAKE ELISNORE	33669 VIEW CREST	00000	HAZNET
LAKE ELSINORE	S109048091		WILSON WEST OF CHANNEY		CHMIRS
LAKE ELSINORE (NR)	8874166	IN SAN JANCIENTO RIVER	IN SAN JANCIENTO RIVER		ERNS
LAKE ELSNORE	S105633900		1 1/2 MILES NORTH OF JUNCTION TO LAKE RD / I-15.		CHMIRS
LAKE ELSONOR	8866768	EASTERN DIV 911 GRAHAN ST	EASTERN DIV 911 GRAHAN ST		ERNS
LAKE ELSONORE	94463375	HWY 74 2 MI WEST OF GRAND AVE	HWY 74 2 MI WEST OF GRAND AVE		ERNS
LAKE LAND	S108402904		TURTLE DOVE AT GRAND AVE.		CHMIRS
LAKELAND VILLAGE	96475676	CODOH TO SUPERVISE C/U	CODOH TO SUPERVISE C/U		ERNS
LAKELAND VILLAGE	S105652170		16880 GLENETA		CHMIRS
LAKELAND VILLAGE	S105635641		GRAND AT SR 74		CHMIRS
LAKELAND VILLAGE	S105653124		33121 JAIMISON		CHMIRS
LAKELAND VILLAGE	S105635935		1/8 MIWEST OF BLACKWELL RD ON BOBRICK ROAD		CHMIRS
LAKEVIEW	S100278790		BRIDGE ST 1/2 MI S OF GILLMAN SP. RD		CHMIRS
LAKEVIEW	S100278812		NUERO RD. S/O SAN JACINTO RIVER		CHMIRS
LAKEVIEW(NR)	8715765	RAMONA EXPRESSWAY	RAMONA EXPRESSWAY		ERNS
MARANO VALLEY	S108401714		EXXON 12625 FREDERICK ST. #Q		CHMIRS
MARCH AFB	92294287	MARINO VALLEY	MARINO VALLEY		ERNS
MARCH AIR FORCE BASE	S105886189		HEACOCK ST AND OLEANDER AVE		CHMIRS
MARCH AIR FORCE BASE	S105883033		NEXT TO THE FLIGHT LINE, ON THE NORTH EAST END.		CHMIRS
MARCH AIR FORCE BASE	S105676033		5TH STREET AT W STREET		CHMIRS
MARCH AIR FORCE BASE	S109044421		THE ARNOLD HEIGHTS HOUSING AREA OF THE FORMER MARC		CHMIRS
MARCH AIR RESERVE BA:	S105672810		BLDG 485		CHMIRS
MARENO VALLEY	S105647180		13371 PAN KAM		CHMIRS
MARINE VALLEY	94406881	24374 QUAPOW ST	24374 QUAPOW ST		ERNS

RIVERSIDE COUNTY, CA - ORPHAN SUMMARY

City	EDR ID	Site Name	Site Address	Zip	Database(s)
MARINO VALLEY	S105662330		20980 BOX SPRINGS RD, UNIT 15		CHMIRS
MARINO VALLEY	S105641892		GILMAN SPRINGS RD CROSS OF JACKRABBIT TRAIL		CHMIRS
MARINO VALLEY	92280294	LAKE VISTA AND SUNNYMEAD RANCH PARK RD	LAKE VISTA AND SUNNYMEAD RANCH PARK RD		ERNS
MARINO VALLEY	S107529313		16130 LA SALLE	0	CDL
MARTINA VALLEY	92293581	TERRACE BLVD AT ARODIACA ST	TERRACE BLVD AT ARODIACA ST		ERNS
MAY	2000520061	MP 21.2	MP 21.2	0	ERNS
MEAD VALLEY	S105643832		21990 BURCH STEET CROSS OF DAY STREET		CHMIRS
MEAD VALLEY	S107531268		22685 CALICO RD (NEAR 215)	0	CDL
MEAD VALLEY	S105629814		19401 CALJALCO		CHMIRS
MEAD VALLEY	S107529866		17821 CARROLL	0	CDL
MEAD VALLEY	S107538096		COLE AVE/MARKHAM AVE	0	CDL
MEAD VALLEY	S105651138		DAY STREET CROSS OF CEDAR STREET		CHMIRS
MEAD VALLEY	S105660902		18930 HENRY TERRACE		CHMIRS
MEAD VALLEY	S107538901		IDA LEONA RD X PIEDROS RD	0	CDL
MEAD VALLEY	S105669275		OLEANDER AVE CROSS OF I-15		CHMIRS
MEAD VALLEY	94415706	ONE-HALF MILE SO OF INTERSECTION OF ORANGE AND BROWN STS	ONE-HALF MILE SO OF INTERSECTION OF ORANGE AND BROWN STS		ERNS
MEAD VALLEY	S107540393		RIDER ST, / ALEXANDER ST	0	CDL
MEAD VALLEY	S107530659		20590 WELLS HALF BLOCK W/OF BROWN	0	CDL
MEADE VALLEY	8715271	DRUG-LAB(DUMPED)	DRUG-LAB(DUMPED)		ERNS
MEADE VALLEY	90167346	FLORENCE AND CAJALCO	FLORENCE AND CAJALCO		ERNS
MEADE VALLEY	8872792	21847 JEAN ST @ MEAD	21847 JEAN ST @ MEAD		ERNS
MECCA	S106410441	WAVE CREST INC	83243 HWY 111		LUST
MECCA	S105658244		SR 111 AT SR 195		CHMIRS
MECCA	S103820848	CHEVRON MECCA	91200 HWY 195		LUST
MECCA	S105885393		91750 AV 66		CHMIRS
MECCA	S105666639		66TH AVE AND MECCA RD.		CHMIRS
MECCA	S102005790	ST ANTHONY TRAILER PK 02-128	AVE 68 EAST OF LINCOLN ST		CA WDS
MECCA	S105675053		90881 AVE 66 . CROSS ST HWY 111		CHMIRS
MECCA	S103678187	GRANITE CONSTRUCTION	AVE 64 / HWY 111	00000	HAZNET
MECCA	S106152911	FORMER COACHELLA VALLEY MINIMEX	91201 AVENUE 66		LUST
MECCA	2007308739	CLEVELAND ST CROSSING	CLEVELAND ST CROSSING		ERNS
MECCA	S106400930		GARFIELD LN AT HWY 111		CHMIRS
MECCA	S105668146		4TH AT HAMMOND		CHMIRS
MECCA	S105654272		HAMMOND RD RR CROSSING		CHMIRS
MECCA	S106152937	LEON S OTHER PLACE	65770 HAMMOND ROAD		LUST
MECCA	U003940377	LEON'S OTHER PLACE	65770 HAMMOND RD		LUST
MECCA	S100851493	1X LEON'S OTHER PLACE	65-770 HAMMOND RD	00000	HAZNET, SWRCY
MECCA	S105658801		66250 MARTINEZ RD #3		CHMIRS
MECCA	S105654109		MECCA RD RR CROSSING MPM 623.9 YUMA SUB DIVISION		CHMIRS
MECCA	S105658762		MECCA RD. CROSSING, YUMA SUB DIVISION, MPM 623.9		CHMIRS
MECCA	S105639266		MPM 625		CHMIRS
MECCA	S106398501		MPM 623.9 YUMA SUBDIVISION		CHMIRS
MECCA	1006762351	KENT SEATECH CORPORATION	P O BOX 757		CA WDS
MECCA	S105660524		57585 PIERCE AVE		CHMIRS
MECCA VALLEY	92273556	SR247 JUT SOUTH OF BUENA VISTA	SR247 JUT SOUTH OF BUENA VISTA		ERNS
MEMET	8874571	150 SAN JUANITA ST	150 SAN JUANITA ST		ERNS

RIVERSIDE COUNTY, CA - ORPHAN SUMMARY

City	EDR ID	Site Name	Site Address	Zip	Database(s)
MENIFEE	S105670477		33235 BAILEY RD		CHMIRS
MENIFEE	S105631519		24255 BETHEL RD	?	CHMIRS
MENIFEE	S106397079		23220 NANCY LANE		CHMIRS
MENIFEE	S105632343		SCOTT ROAD AT I-215		CHMIRS
MENISFEE	S106401014		GARBONI AND ANTELOPE		CHMIRS
MIRA LOMA	S105885045		HIGHWAY 60 AT PYRITE		CHMIRS
MIRA LOMA	S105660126		5310 BANTA DR		CHMIRS
MIRA LOMA	S105671310		BELLE GRADE AND HAMNER		CHMIRS
MIRA LOMA	S105677771		518 CEDAR ST.		CHMIRS
MIRA LOMA	S105676487		14545 CHANDLER		CHMIRS, CDL
MIRA LOMA	S105886111		CHARLES X HOLMES AVE.		CHMIRS
MIRA LOMA	S105660782		CITRUS AVE BETWEEN SUMNER AND HARRISON		CHMIRS
MIRA LOMA	S106105173	VONS FROZEN FOODS WAREHOUSE	3251 A DEFOREST CR		CA WDS
MIRA LOMA	S106400355		DIXON INDUSTRIAL LEAD @ MM46.7, THIS WILL NOT IMPA		CHMIRS
MIRA LOMA	S105670868		ELBA DR AND SULPHUR DR.		CHMIRS
MIRA LOMA	S106105107	HADLEY AUTO TRANSPORT	4500-B ETIWANDA AVE		CA WDS
MIRA LOMA	S105662277		ETIWANDA AND VAN BUREN AT MP #45.6		CHMIRS
MIRA LOMA	S106400186		ETIWANDA OVERPASS NEAR HWY 160, AT THE ENTRANCE TO		CHMIRS
MIRA LOMA	S104567516	WATKINS MOTORLINES	ON ETIWANDA AVE / THE 60 FREEWAY	00000	HAZNET
MIRA LOMA	S106105174	UNITED WAREHOUSE	3285 DE FOREST CRCL		CA WDS
MIRA LOMA	S105887677		GALENA ST. AT WINEVILLE ST.		CHMIRS
MIRA LOMA	S105654802		GALENA RD AT ETIWANDA AVE		CHMIRS
MIRA LOMA	S105648974		3208 HADDLEY		CHMIRS
MIRA LOMA	2008435064	4033 HARREL ST	4033 HARREL ST		HMIRS
MIRA LOMA	S105664553		HELMAN CROSS OF RIVER RD.		CHMIRS
MIRA LOMA	S105668324		NB I15 AT BELGRAVE RD		CHMIRS
MIRA LOMA	S105658930		S/B I15 TO E/B 60 FRWY.		CHMIRS
MIRA LOMA	S106400185		JURAPA AND VAN BUREN		CHMIRS
MIRA LOMA	S105637253		MARA LOMA SPACE CENTER 3600 ETIWANTA AVE		CHMIRS
MIRA LOMA	2004719739	MIRA LOMA SPACE CENTER YARD	MIRA LOMA SPACE CENTER YARD		ERNS
MIRA LOMA	S105644360		MIRA LOMA SPACE CENTER I-60 AND ETIWANDA AVE		CHMIRS
MIRA LOMA	S106401001		MIRA LOMA YARD @ MM 45		CHMIRS
MIRA LOMA	2002598054	MIRA LOMA YARD	MIRA LOMA YARD	0	ERNS
MIRA LOMA	S105642178		MISSION RD / WINEVAIL RD		CHMIRS
MIRA LOMA	S105629842		1888 MISSION BLVD		CHMIRS
MIRA LOMA	S105655442		MISSION AVE AT WINEVILLE ST		CHMIRS
MIRA LOMA	S105666548		MPM 43.65 ON LOS ANGELES SUB		CHMIRS
MIRA LOMA	S105672707		RIVERSIDE DR. WITH A CROSS OF I15		CHMIRS
MIRA LOMA	2005701678	12100 RIVESIDE DRIVE	12100 RIVESIDE DRIVE		HMIRS
MIRA LOMA	S105677877		SUMNER AND CLOVERLEAF		CHMIRS
MIRA LOMA	S106390875		SWAN LAKE (PRIVATELY OWNED MOBILE HOME PARK) RP IS		CHMIRS
MIRA LOMA	S106105171	RUSKIN MANUFACTURING	13847 WABASH DR		CA WDS
MIRA LOMA	S105650468		14571 WALTERS		CHMIRS
MIRA LOMA	S106399970		58TH/ WINCHESTER		CHMIRS
MIRA LOMA	S105884587		WINEVILLE AT BOCA LN.		CHMIRS
MIRA LOMA	S105671031		WINEVILLE ROAD AT PARK CENTER		CHMIRS
MIRALOMA	99616721	SWAN LAKE MOBILE HOME PARK, OFF HIGHWAY 15 NEAR LIMONITE AVE	SWAN LAKE MOBILE HOME PARK, OFF HIGHWAY 15 NEAR LIMONITE AVE		ERNS

RIVERSIDE COUNTY, CA - ORPHAN SUMMARY

City	EDR ID	Site Name	Site Address	Zip	Database(s)
MORENO VALLEY	S105025050	LEE, HOWARD PROPERTY	13390 HIGHWAY 215		LUST, Cortese
MORENO VALLEY	S103820953	HOWARD LEE PROPERTY	13390 HWY 215		LUST
MORENO VALLEY	S106666544	SHELL MORENO	13260 HWY 215		LUST
MORENO VALLEY	S102811302	JETCO UNDERGROUND & UTILITIES	13260 HWY 215	00000	HAZNET
MORENO VALLEY	S106392159		13810 INTERSTATE 215, NEW STAR MOTEL RM 6., MORENO		CHMIRS
MORENO VALLEY	S105883558		HWY 60 EAST OF FREDERICK STREET.		CHMIRS
MORENO VALLEY	S105631807		HWY 60 1/4 EAST HEACOCK		CHMIRS
MORENO VALLEY	S105653843		HWY 60 AT THE GILMAN SPRINGS OFF RAMP		CHMIRS
MORENO VALLEY	S106396784		SR 60 BETWEEN MASON ST. AND PERRIS BLVD.		CHMIRS
MORENO VALLEY	S108400880		WB 60 JUST WEST OF NASON		CHMIRS
MORENO VALLEY	S105669999		ALESSANDRO BLVD. AND REDLANDS BLVD.		CHMIRS
MORENO VALLEY	93326771	ALESSANDRO AND REDLANDS BLVD	ALESSANDRO AND REDLANDS BLVD		ERNS
MORENO VALLEY	S105676924		I215 AND BOX CANYON RD.		CHMIRS
MORENO VALLEY	S105671217		6TH ST. AT MEYER DR.		CHMIRS
MORENO VALLEY	S107451129		AUTO CENTER DR AT THE 60 FREEWAY		CHMIRS
MORENO VALLEY	S105663349		23029 BAY AVE, APT 163		CHMIRS
MORENO VALLEY	S105657539		13302 BENCLIFF		CHMIRS
MORENO VALLEY	S105656008		22500 BLOCK CABO CREEK DRIVE		CHMIRS
MORENO VALLEY	1009619566	25204 BRIDLE TRAIL	25204 BRIDLE TRAIL		US CDL
MORENO VALLEY	S105663276		12531 BURNT LEAF COURT		CHMIRS
MORENO VALLEY	96493001	C/U BY RIVERSIDE COUNTY	C/U BY RIVERSIDE COUNTY		ERNS
MORENO VALLEY	S105658561		CACTUS AVE AND CHANTRY AVE		CHMIRS
MORENO VALLEY	S103646806	HUD HOUSING	25475 CELPHINIUM AVE	00000	HAZNET
MORENO VALLEY	S107451733		EL CENTRO AT MARINA BEACH		CHMIRS
MORENO VALLEY	S105651858		12433 CHOCKAR		CHMIRS
MORENO VALLEY	S109036219		14226 CHOLLA DR. "MARINA VALLEY"		CHMIRS
MORENO VALLEY	S107538167		CORNER OF INDIAN ST / SUNNY MEAD BLVD	0	CDL
MORENO VALLEY	S109035840		1215 DAY ST.		CHMIRS
MORENO VALLEY	S105667732		DRACAEA AVE CROSS OF REDLANDS BLVD		CHMIRS
MORENO VALLEY	S108402217		ELDER ST AT MORRISON		CHMIRS
MORENO VALLEY	S107448536		13051 ELLSWORTH ST		CHMIRS
MORENO VALLEY	S108402505		EUCALYPTUS AVE AND KOCHI ST		CHMIRS
MORENO VALLEY	S105886505		EXXON MOBILE STATION #15903 AT 12625 FREDRICK ST.		CHMIRS
MORENO VALLEY	S105886069		EXXON MOBIL #18GOY @ 12625 FREDERICK ST.		CHMIRS
MORENO VALLEY	93306812	FREDERICKS AT HIGHWAY 60	FREDERICKS AT HIGHWAY 60		ERNS
MORENO VALLEY	S105670500		GARNET RD. AT WATKINS RD.		CHMIRS
MORENO VALLEY	S105674955		GAWN TRAIL AT BOX SPRINGS		CHMIRS
MORENO VALLEY	S107538567		GAWN TRAIL, CROSS OF BOXSPRINGS RD	0	CDL
MORENO VALLEY	S109045113		GILLMAN SPRINGS ROAD APPROX 1 MILE SOUTH OF ALESSA		CHMIRS
MORENO VALLEY	S108985918	U.S. AIR FORCE - MARCH AFB (FORMER)	N/A GRAHAM		SLIC
MORENO VALLEY	S105667405		12325 GRAM AVE.		CHMIRS
MORENO VALLEY	2007441347	17101 HEACOCK VALLEY	17101 HEACOCK VALLEY		HMIRS
MORENO VALLEY	2007441345	17101 HEACOCK VALLEY	17101 HEACOCK VALLEY		HMIRS
MORENO VALLEY	2007442057	17101 HEACOCK VALLEY	17101 HEACOCK VALLEY		HMIRS
MORENO VALLEY	2007442272	17101 HEACOCK VALLEY	17101 HEACOCK VALLEY		HMIRS
MORENO VALLEY	S105662499		HEACOCK ST AND OLEANDER ST		CHMIRS
MORENO VALLEY	S105659941		13800 HEACOCK STREET, SUITE 116		CHMIRS

RIVERSIDE COUNTY, CA - ORPHAN SUMMARY

City	EDR ID	Site Name	Site Address	Zip	Database(s)
MORENO VALLEY	S109037529		23227 HEMLOCK AVENUE, TOWN DATE RACKET CLUB APARTM		CHMIRS
MORENO VALLEY	S105657292		WB HWY 60 1MILE EAST OF THEODORE		CHMIRS
MORENO VALLEY	S106105184	MORENO VALLEY	17700 INDIAN AVE		CA WDS
MORENO VALLEY	S106401015		INDIAN AVE AND MICHELLE STREET		CHMIRS
MORENO VALLEY	S105654275		INTERSECTION OF POARCH RD / GRENETE RD		CHMIRS
MORENO VALLEY	S108403484		INTERSECTION OF NANDINE AVE. AND INDIAN ST.		CHMIRS
MORENO VALLEY	S105660195		31125 IRONWOOD ROAD		CHMIRS
MORENO VALLEY	S107532652		31125 IRONWOOD (BADLANDS LANDFILL)	0	CDL
MORENO VALLEY	S105660957		KITCHING STREET AND KRAMERIA ST		CHMIRS
MORENO VALLEY	S106399209		KITCHING AND BRODEA		CHMIRS
MORENO VALLEY	S107452273		LASSELLE AT ROJO TIERRA		CHMIRS
MORENO VALLEY	S108406047		13110 LAURENE		CHMIRS
MORENO VALLEY	S105660687		LEGACY INN HOTEL RM 248, 24630 SUNNYMEAD BLVD		CHMIRS
MORENO VALLEY	S107452353		LISA LN, WITH A CROSS STREET OF GILLMAN SPRINGS RD		CHMIRS
MORENO VALLEY	S105649456		LIVE OAK CANYON RD. 1/2 MI EAST AF SAN TINOTEO.		CHMIRS
MORENO VALLEY	S107527550		11794 LIVERPOOL LN (/ 23693 DAVID LN #A)	0	CDL
MORENO VALLEY	S105663727		13742 MCCONNELL		CHMIRS
MORENO VALLEY	92256596	MERLIN ST/WILLIAMS	MERLIN ST/WILLIAMS		ERNS
MORENO VALLEY	S109042539		MORENO VALLEY RECYCLING PLANT AT PARIS BLVD AND IR		CHMIRS
MORENO VALLEY	S107539427		MORENO BEACH DR	0	CDL
MORENO VALLEY	S105672215		MORRISON ST AT EUCALYPTUS		CHMIRS
MORENO VALLEY	S107539432		MORTON ST / BOXSPRINGS RD	0	CDL
MORENO VALLEY	S105651679		WEST OF BUILDING 429		CHMIRS
MORENO VALLEY	S105672339		OLIVER 1/4 MILE SOUTH OF ALESSANDRO		CHMIRS
MORENO VALLEY	S109044843		PEACOCK ST @ SAN MICHELE ST		CHMIRS
MORENO VALLEY	1009630709	SOUTHERN CALIFORNIA GAS CO	PEMBRIDGE DR 135' S/O DOWING ST		DOT OPS
MORENO VALLEY	S105661537		PERRIS BLVD AT FILAREE ST		CHMIRS
MORENO VALLEY	S105632686		PIEGON PASS ROAD / DUMP ROAD		CHMIRS
MORENO VALLEY	S105675615		PIGEON PASS AND COUGAR CANYON DRIVE		CHMIRS
MORENO VALLEY	S105630420		REDLAND BLVD AND TIMOTEO RD.		CHMIRS
MORENO VALLEY	S105668719		13539 RENEDL DR		CHMIRS
MORENO VALLEY	S105653728		10721 ROCKROSE ST AND 24582 JASMINE CT		CHMIRS
MORENO VALLEY	S105675033		ROWE DR. AND COCKTAIL DR.		CHMIRS
MORENO VALLEY	S105676342		RUNNING DEER RD. AND COTTONWOOD AVE.		CHMIRS
MORENO VALLEY	S106393387		16130 LA SALLE STREET, RIVERSIDE COMMUNITY COLLEGE		CHMIRS
MORENO VALLEY	S107453647		SHIRAY RANCH RD AND BRIDLE TRAIL RD		CHMIRS
MORENO VALLEY	S109043032		SUNCREST AV NEAR FESTIVAL WY		CHMIRS
MORENO VALLEY	S105651044		24412 SUNNY NEED BLVD - COMFORT INN RM# 102		CHMIRS
MORENO VALLEY	S105652609		23330 SUNNYMEAD BLVD. RM. #318		CHMIRS
MORENO VALLEY	S105653284		SUNNYMEAD BLVD AT BEACON ST		CHMIRS
MORENO VALLEY	S105663348		24450 SUNNYMEADE BLVD, @ COMFORT INN, RM 212		CHMIRS
MORENO VALLEY	S105634116		23857 SUNNYMEADE BLVD		CHMIRS
MORENO VALLEY	S105658463		TRAVEL INN, 23120 SUNNYMEAD BLVD, ROOM 222		CHMIRS
MORINO VALLEY	S106400996		ALLESANDRO AT THEODORE		CHMIRS
MORINO VALLEY	S105635059		10028 ROCK HILL		CHMIRS
MORTMAR	98466289	MILEPOST:633.3	MILEPOST:633.3		ERNS
MOUNTAIN CENTER	S105025075	SUGAR LOAF CAFE	70111 HIGHWAY 74		LUST, Cortese

RIVERSIDE COUNTY, CA - ORPHAN SUMMARY

City	EDR ID	Site Name	Site Address	Zip	Database(s)
MOUNTAIN CENTER	S106105091	STP	HWY 74 2 MILES S. OF LAKE HEM		CA WDS
MOUNTAIN CENTER	A100108827	KEEN CAMP M.S. (DISTRICT 8)	SR 74, PM 65.23		AST
MT. CENTER	S105670210		HWY. 74 8 E. OF CRANSTON FIRE STATION		CHMIRS
MURRIETA	2005630733	37552 WINCHESTER RD	37552 WINCHESTER RD		ERNS
MURIETTA HOT SPRINGS	S105645397		28240 VIA PRINCESSA APT. #B		CHMIRS
MURRIETA	S107453520		SB 15 JNO CALIFORNIA OAKS.		CHMIRS
MURRIETA	S108404867		24265 ADAMS AT LEMONS		CHMIRS
MURRIETA	S107451148		AVOCADO MESA AND CALLE DE MUCHO		CHMIRS
MURRIETA	S109042551		BRIGGS ROAD LOS ALAMOS ROAD		CHMIRS
MURRIETA	2006797822	BRIGGS RD AND LOS ALAMOS RD	BRIGGS RD AND LOS ALAMOS RD		ERNS
MURRIETA	S105660402		CLINTON KEITH ROAD AND ANTELOPE LANE		CHMIRS
MURRIETA	S100280413		0 CLINTON KEITH ROAD		CHMIRS
MURRIETA	S105666456		COLONY DR. AND AVENUE FLORTIES		CHMIRS
MURRIETA	S106105387	WALLACH PROPERTY	CORNER POURROY / WINCHESTER RD		CA WDS
MURRIETA	S100215622		LA CRUZ / AVENIDA DEL ORO		CHMIRS
MURRIETA	S108405264		EXXON MOBIL 39850 LOS ALAMOS		CHMIRS
MURRIETA	S108404441		EXXON MOBIL #10923 @ 39850 LOS ALAMOS		CHMIRS
MURRIETA	S107451917		GUAVA AND DOUGLASS AVE		CHMIRS
MURRIETA	S105648088		HANCOCK / SNOWGUM STREETS.		CHMIRS
MURRIETA	S100215912		JACKSON ST 1/2 MI N OF ANTELOPE		CHMIRS
MURRIETA	S105662133		JASKSON ST AT NUTMEG ST		CHMIRS
MURRIETA	S109045878		ON LEMON AVE BETWEEN ADAM AND JEFFERSON		CHMIRS
MURRIETA	S106397308		39850 LOS ALAMITOS		CHMIRS
MURRIETA	S109045359		MAGNOLIA AT WASHINGTON		CHMIRS
MURRIETA	S105657689		MCELWAIN CROSS OF SIERRA		CHMIRS
MURRIETA	S106105398	MURRIETA STORM DRAIN IMPROVEME	MURIETTA HOT SPRINGS RD/MARGAR		CA WDS
MURRIETA	S106203481	MURRIETA CREEK FLOOD CONTROL	MURRIETA CREEK		CA WDS
MURRIETA	S107449602		29910-B MURRIETA HOT SPRINGS ROAD		CHMIRS
MURRIETA	S106105411	WINCHESTER CREEK RESIDENT DEVE	NEAR MURRIETA HOT SPRINGS RD		CA WDS
MURRIETA	S109046708		NUTMEG AVE AND NICOLETTE AVE		CHMIRS
MURRIETA	S106800914	WINKLER ACRES TT#22948	NW OF CLINTON KEITH / NUTMEG		CA WDS
MURRIETA	S105669758		RANCHO SPRINGS HOSPITAL, 25500 MEDICAL CENTER		CHMIRS
MURRIETA	S106400585		39256 RIDGEMONT		CHMIRS
MURRIETA	S107453406		ROYAL BURGH DR		CHMIRS
MURRIETA	S108404543		IN THE AREA OF MURRIETA		CHMIRS
MURRIETA	S107452142		IN THE GREENBELT BEHIND 39645 AVENIDA MIGUEL OESTE		CHMIRS
MURRIETA	S107453878		TOWNSHIP AND PORTSMOUTH		CHMIRS
MURRIETA	S107541024		VEHICLE STOP @ 24741 WASHINGTON	0	CDL
MURRIETA	S108401457		VON'S SAFEWAY, 29910-B MURRIETA HOT SPRINGS ROAD		CHMIRS
MURRIETA	S106399278		WASHINGTON ST. AT SANTA FE		CHMIRS
MURRIETA	2004050869		37552 WINCHESTER RD FRENCH VAL		HMIRS
MURRIETA HOT SPRINGS	S106830456	EASTERN MUNICIPAL WATER DISTRI	38952 JACKSON AVE	0	EMI
MURRIETA HOT SPRINGS	S106830455	EASTERN MUNICIPAL WATER DISTRI	38868 JACKSON AVE	0	EMI
N PALM SPGS	S105747988	PILOT TRAVEL CENTERS #307	6605 N INDIAN AVE		LUST
N PALM SPGS	S104970958	SHELL N PALM SPRINGS	20000 N N INDIAN AVE		LUST
N PALM SPRINGS	2008441480	63795 19TH AVE	63795 19TH AVE		HMIRS
N PALM SPRINGS	2008434487	63795 19TH AVE	63795 19TH AVE		HMIRS

RIVERSIDE COUNTY, CA - ORPHAN SUMMARY

City	EDR ID	Site Name	Site Address	Zip	Database(s)
NANZANITA RD	S105636180		24365		CHMIRS
NEAR CANYON LAKE	S105636807		HIWAY 74 / WASSON CANYON RD		CHMIRS
NEAR INDIO	S105637365		I 10, WEST OF MONTEREY		CHMIRS
NEAR PERRIS	S109047039		VIA REAL AND VIA ENTRADA		CHMIRS
NEAR RIVERSIDE	S105646236		I 215, 30 MI SO RIVERSIDE , NEAR JCT SR 74		CHMIRS
NEAR RIVERSIDE	S105639430		SR 91 AT UNIVERSITY		CHMIRS
NORCO	S102802992	NORCO CORONA ASSOC	1040, 1060, / 1090 HENMER AVE	00000	HAZNET
NORCO	S104565470	LIMONIT MEADOWS LLC	6431 / 6481 WINEVILLE AVE	00000	HAZNET
NORCO	S106398147		3148 ADELAINA ST.		CHMIRS
NORCO	99627418	2800 BLOCK OF CORRYDON AVE / ACROSS FROM FIRE DEPT	2800 BLOCK OF CORRYDON AVE / ACROSS FROM FIRE DEPT		ERNS
NORCO	S106393910		NORTH BOUND INTERSTATE 15 AT THE 6TH STREET ON RAM		CHMIRS
NORCO	8856844	BRUNSWICK CLASSIC LANES	BRUNSWICK CLASSIC LANES		ERNS
NORCO	S106393357		2800 CORYDON AVE, NORTH OF THE FIRE STATION AND SH		CHMIRS
NORCO	S105635163		I-15, CROSS OF LIMONITE		CHMIRS
NORCO	S106117719	CALIFORNIA REHAB CENTER	FIFTH / WESTERN		LUST
NORCO	S106117718	NORCO CONSERVATION CAMP	FIFTH / WESTERN		LUST
NORCO	S106117717	CALIFORNIA REHAB CENTER	FIFTH / WESTERN		LUST
NORCO	S105884629		1050 HAMMNER AVE.		CHMIRS
NORCO	S105639610		HAMNER AVE 1/4 MILE SOUTH OF LIMONITE		CHMIRS
NORCO	S105636530		HARRISON AT CITRUS		CHMIRS
NORCO	S106397893		HARRISON SOUTH OF CLOVER		CHMIRS
NORCO	S105661207		MATHEW RD AT TEMESCALCANYON RD		CHMIRS
NORCO	8720541	PEDLEY RD	PEDLEY RD		ERNS
NORCO	S105663330		CA REHABILITATION CENTER, NORCO		CHMIRS
NORCO	S106398129		2061 ROWAN CT.		CHMIRS
NORCO	S105884472		1451 5TH STREET		CHMIRS
NORCO	S105883588		SUMNER CROSS STREET OF CLOVERDALE		CHMIRS
NORCO	S105661413		1695 YUMA STREET, TEXACO GAS STATION		CHMIRS
NORTH PALM SPRINGS	S105673162		DILLON RD. AT DIABLO RD.		CHMIRS
NORTH PALM SPRINGS	S105653408		WB I10 AT INDIAN AVE		CHMIRS
NORTH PALM SPRINGS	S105653310		EB I10, 1/4 MI EAST OF HWY 66		CHMIRS
NORTH PALM SPRINGS	2002079629		19020 N INDIAN CANYON		HMIRS
NORTH PALM SPRINGS	S106104705	TARMAC CALIFORNIA INC	21-500 INDIAN AVE		EMI, CA WDS
NORTH PALM SPRINGS	S106152966	PILOT TRAVEL CENTERS #307	6605 N INDIAN AVENUE		LUST
NORTH PALM SPRINGS	2004010719		19020 N INDIAN AVENUE BLDG 12		HMIRS
NORTH PALM SPRINGS	S105665895		15305 LITTMORONGO RD.		CHMIRS
NORTH PALM SPRINGS	S106104741	SEAWEST PALM SPRINGS	19435 RUPERT STREET		CA WDS
NORTH PALM SPRINGS	S105634996		WESTBOUND I-10 EAST OF PALM DR		CHMIRS
NORTH SHORE	S106152985	SKIP S	98775 HIGHWAY 111		LUST
NORTH SHORE	S102005574	SALTON SEA REC-MECCA BEACH	HWY 111 5 MI SO OF NORTH SHORE		CA WDS
NORTH SHORE	S105635822		CAL-NEVA LODGE IN CRYSTAL BAY		CHMIRS
NORTH SHORE	S102005545	NORTH SHORE WRP 89-028	72900 COMMERCE ST		CA WDS
NORTH SHORE	S105672873		ISLAND DR. AT VAN DER VEER		CHMIRS
NORTHSHORE	8872866	HWY-111 @ GARFIELD AVE	HWY-111 @ GARFIELD AVE		ERNS
NOT APPLICABLE	1007443887	WEST RIVERSIDE SANITARY LANDFILL	HALL AVENUE		ODI
NR. BEAUMONT	8722092	EB/SR-60/BTW:GILMAN SPRINGS+JACK RABBIT	EB/SR-60/BTW:GILMAN SPRINGS+JACK RABBIT		ERNS

RIVERSIDE COUNTY, CA - ORPHAN SUMMARY

City	EDR ID	Site Name	Site Address	Zip	Database(s)
NR. DURMID	8716574	HWY-111/4 MI N. OF COUNTY LINE.	HWY-111/4 MI N. OF COUNTY LINE.		ERNS
NR. ETAWANDA	8722164	IN A FIELD BET. HWYS 10&60 E. OF 115	IN A FIELD BET. HWYS 10&60 E. OF 115		ERNS
NR. HEMET	8722593	I-79 BTW:I-10 + HEMET,CA(35 MI CONTAM).	I-79 BTW:I-10 + HEMET,CA(35 MI CONTAM).		ERNS
NR. INDIO	8721978	WB I-10/1-MI.W.CACTUS CITY(REST AREA)	WB I-10/1-MI.W.CACTUS CITY(REST AREA)		ERNS
NR. RIVERSIDE	8722005	PYRITE RD. UNDER SR-60/SHOULDER OF HWY	PYRITE RD. UNDER SR-60/SHOULDER OF HWY		ERNS
NUEVO	S105664639		13TH ST. AT RESERVOIR		CHMIRS
NUEVO	S105648259		BRIDGE ST @ SAN JACINTO RIVER		CHMIRS
NUEVO	S105676790		DAVIS RD. N/O RAMONA EXPRESSWAY		CHMIRS
NUEVO	S105634229		NUEVO RD AT PECO RD		CHMIRS
NUVIEW	S105630426		YUCCIA / 9TH ST		CHMIRS
NUVIEW OR NUEVO	93332570	YUCCA AND 9TH ST	YUCCA AND 9TH ST		ERNS
OASIS (1)	S105886742		84505 AVE 84		CHMIRS
OASIS CA	S105630176		CANAL NEAR ROADSIDE OF AVENUE 81 AT SR 86		CHMIRS
OGUANGA	S107533508		38545 CRIS RD	0	CDL
OPEN DESERT	S106391445		WB I-10 JUST EAST OF MAIN STREET 3 1/2 MILES REFER		CHMIRS
PAL SPRINGS	S105890260		210 N. EL CIELO RD. PALM SPRINGS P.S. AIRP.		CHMIRS
PALM DESERT	S105025448	UNOCAL SERVICE STATION #2	73801 111		Cortese
PALM DESERT	S105883518		72658 HWY 111		CHMIRS
PALM DESERT	S105651959		73766 HWY 111		CHMIRS
PALM DESERT	S105656545		73000 HWY 111		CHMIRS
PALM DESERT	S106152982	SHELL STATION	73051 HIGHWAY 111		LUST
PALM DESERT	S106152965	PALMS TO PINE SHELL	73051 HIGHWAY 111		LUST
PALM DESERT	S106152850	ART S ELECTRIC COMPANY	73300 HIGHWAY 111		LUST
PALM DESERT	S105557660	SHELL PALMS TO PINES	73051 HWY 111		LUST
PALM DESERT	94406723	NO.2863 73801 HWY 111	NO.2863 73801 HWY 111		ERNS
PALM DESERT	S105641596		APHA TECH (MACHINE SHOP) 42160 STATE STREET		CHMIRS
PALM DESERT	S109045354		I-10 AT MILE MARKER 137 AT THE WASHINGTON EXIT		CHMIRS
PALM DESERT	S105659984		SR111 AT PLAZA		CHMIRS
PALM DESERT	S105637799		AVE OF THE STATES AT WASHINGTON		CHMIRS
PALM DESERT	S108403617		BEHIND 39800 LIBERTY WAY		CHMIRS
PALM DESERT	S106397007		74380 EL COMINO DR. RM 244		CHMIRS
PALM DESERT	S109046137		COOK ST AT THE WATER RECLAMATION PLANT		CHMIRS
PALM DESERT	S106399028		COOK ST. / MERELE DR.		CHMIRS
PALM DESERT	S105255637	INDIAN RIDGE CC 97-70005	42-200 EL DORADO DR		CA WDS
PALM DESERT	S100864241	HOULEY CENTER TIRE	41625 ELECTRIC	00000	HAZNET
PALM DESERT	S106571449	REGION 7	73 720 FRED WARING DRIVE STE 1		CA WDS
PALM DESERT	S105884701		FRED WARING NEAR HIGHWAY 101		CHMIRS
PALM DESERT	S106399427		FRED WARING DR AND WARNER TRAIL		CHMIRS
PALM DESERT	S109040629		75-100 GERALD FORD DR		CHMIRS
PALM DESERT	S109038711		35-000 GERALD FORD DR		CHMIRS
PALM DESERT	S105671200		75525 HOVELY LN		CHMIRS
PALM DESERT	S105884617		74923 E. HOVLEY LN., #150		CHMIRS
PALM DESERT	S105255645	MOUNTAIN VIEW FALLS 97-70007	75400 HOVLEY LANE		CA WDS
PALM DESERT	S106399846		HOVLEY LANE AND OASIS CLUB DRIVE		CHMIRS
PALM DESERT	S109045356		WEST I-10 AT WASHINGTON ST		CHMIRS
PALM DESERT	S105653307		EB I10 JEO MONTEREY AVE		CHMIRS
PALM DESERT	S108402272		LENNON PL AT CORPORATE WY		CHMIRS

RIVERSIDE COUNTY, CA - ORPHAN SUMMARY

City	EDR ID	Site Name	Site Address	Zip	Database(s)
PALM DESERT	S105654591		MAGNESIA FALLS AND JOSHUA ST.		CHMIRS
PALM DESERT	S105653291		42600 MAGNESIA FALLS DRIVE		CHMIRS
PALM DESERT	S104402810	THE LAKES COUNTRY CLUB	161 OLD BRANCH ROAD		LUST, Cortese
PALM DESERT	S105648689		PALM VALLEY COUNTRY CLUB		CHMIRS
PALM DESERT	S108404044		PLAZA WAY AT HWY. 111		CHMIRS
PALM DESERT	S105661548		RIVERSIDE SHERIFF SUBSTATION - 73520 FRED WARING		CHMIRS
PALM DESERT	S104970833	CIRCLE K #642	44775 SAN PABLO AVE		LUST
PALM DESERT	S106825656	ALLRED & KYSER CONST CO	VARIOUS LOCATIONS IN SCAQMD	0	EMI
PALM DESERT	S109040713		78415 VARNER RD		CHMIRS
PALM DESERT	S106835257	MATICH CORP	74-796 VELIE WY	0	EMI
PALM DESERT	S108406287		WILDCAT DR AT WASHINGTON ST		CHMIRS
PALM SPRINGS	2008428693	I-10 & RAMONA AVE EXIT	I-10 & RAMONA AVE EXIT		HMIRS
PALM SPRINGS	S109043815		I10 / HWY. 111, ON THE YUMA SUBDIVISION, MM 580.		CHMIRS
PALM SPRINGS	S108405967		W/B 10 WEST OF PALM DR.		CHMIRS
PALM SPRINGS	S105655471		33.37.411N, 116.28.203W		CHMIRS
PALM SPRINGS	S109047178		MM 582 ON THE YUMA SUBDIVISION		CHMIRS
PALM SPRINGS	S106104739	ENXCO	63665 19TH AVENUE		CA WDS
PALM SPRINGS	S106104738	ENXCO SERVICE CORPORATION	63665 19TH AVENUE		CA WDS
PALM SPRINGS	S106152958	ODONNELL GOLF CLUB	30 NORTH BELARDO ROAD		LUST
PALM SPRINGS	S105255649	MID VALLEY PARKWAY 97-70019	P.O. BOX 2743		CA WDS
PALM SPRINGS	S105255643	DEMUTH PARK 97-70001	PO BOX 2743		CA WDS
PALM SPRINGS	2002066635		5006 CALLE SAN RAPHEL		HMIRS
PALM SPRINGS	S109036593		165 SOUTH CAMINO BARRANCO		CHMIRS
PALM SPRINGS	90160308	COCAMO ST	COCAMO ST		ERNS
PALM SPRINGS	90465239	COCAMO ST	COCAMO ST		ERNS
PALM SPRINGS	S104567454	NORTH LAND TRUCKING INC	CORNER OF GARNET / PALM SPRINGS AVE	00000	HAZNET
PALM SPRINGS	S104572579	BERGNEE CALIFORNIA INC	CORNER OF EL MIADOR / DE ANZA	00000	HAZNET
PALM SPRINGS	S108401790		610 S DELARDO		CHMIRS
PALM SPRINGS	91234940	I-10 EB VERBENA AVE ON RAMP	I-10 EB VERBENA AVE ON RAMP		ERNS
PALM SPRINGS	S107451723		EBI10 E/O PALM		CHMIRS
PALM SPRINGS	91232266	FARMERS MART INDIAN AVE	FARMERS MART INDIAN AVE		ERNS
PALM SPRINGS	S105670813		810 N FARREL DR.		CHMIRS
PALM SPRINGS	2005600966	62252 GARNETT RD	62252 GARNETT RD		ERNS
PALM SPRINGS	S105637720		HIGH SCHOOL AUTO SHOP 2248 EAST RAMON ROAD		CHMIRS
PALM SPRINGS	8872798	HWY I-10	HWY I-10		ERNS
PALM SPRINGS	S105636845		W/B I-10 WEST OF INDIAN AVE		CHMIRS
PALM SPRINGS	90188244	E/B I-10 AT WHITEWATER	E/B I-10 AT WHITEWATER		ERNS
PALM SPRINGS	S105662713		EB I10 EAST OF PALM DRIVE		CHMIRS
PALM SPRINGS	S105653231		EB I10 AT WHITEWATER		CHMIRS
PALM SPRINGS	S106398467		NORTH INDIAN AVE. WITH A CROSS OF 20TH AVE.		CHMIRS
PALM SPRINGS	S106391800		N. INDIAN AVE / GARNET ROAD ACROSS FROM PILOT TRUC		CHMIRS
PALM SPRINGS	S102005637	CAREFREE MHP 97-50023	17069 N. INDIAN AVE		CA WDS
PALM SPRINGS	S102005605	TWO SPRINGS RESORT 97-50035	14200 NORTH INDIAN AVE		CA WDS
PALM SPRINGS	S109043727		INTERNATIONAL HOUSE OF PANCAKES, 471 SOUTH INDIAN		CHMIRS
PALM SPRINGS	8713194	JIMS AIR COMPANY	JIMS AIR COMPANY		ERNS
PALM SPRINGS	S105636463		MILLIONAIRE AIRLINES PALM SPRINGS REGIONAL AIRPORT		CHMIRS
PALM SPRINGS	S105655152		MPM 593 YUMA		CHMIRS

RIVERSIDE COUNTY, CA - ORPHAN SUMMARY

City	EDR ID	Site Name	Site Address	Zip	Database(s)
PALM SPRINGS	S107452763		MPM 582 ON THE YUMA SUBDIVISION NEAR TIPTON RD.		CHMIRS
PALM SPRINGS	2007308977	NEARBY THE INDIAN AVE. &	NEARBY THE INDIAN AVE. &		ERNS
PALM SPRINGS	8874329	OCEAN POOL MART	OCEAN POOL MART		ERNS
PALM SPRINGS	S105025463	UNOCAL SERVICE STATION #5	1777 PALM CNYN		Cortese
PALM SPRINGS	S105640968		PALM SPRINGS FD TRAINING CENTER 3400 E. ALEJO		CHMIRS
PALM SPRINGS	S105665901		PALM CANYON AND ACANTO		CHMIRS
PALM SPRINGS	S105657906		PALM OASIS CROSS OF OVERTURE		CHMIRS
PALM SPRINGS	94386631	PALM DRIVE CROSS OF I-10 DESERT AREA OF PALM SPRINGS	PALM DRIVE CROSS OF I-10 DESERT AREA OF PALM SPRINGS		ERNS
PALM SPRINGS	S105181489	TRAMWAY SHELL	NORTH PALM CANYON DRIVE		LUST
PALM SPRINGS	S105630656		WEST PALMS SPRINGS MILE POST # 582.6		CHMIRS
PALM SPRINGS	S103957194	CITY OF PALM SPRINGS	PARCEL #635-200-005	00000	HAZNET
PALM SPRINGS	S105668832		401 PASSEO DOROTEA ST		CHMIRS
PALM SPRINGS	S106395430		PAUL'S AIR CONDITIONING AND HEATING /2153 VALDIVLI		CHMIRS
PALM SPRINGS	99607114	RAMLON SIDING	RAMLON SIDING		ERNS
PALM SPRINGS	S109045936		RAMON AT SUNRISE		CHMIRS
PALM SPRINGS	S109039288		4355 SAN SIMEON		CHMIRS
PALM SPRINGS	1009634937		SAN EL JAY & BARISTO RD.		DOT OPS
PALM SPRINGS	S106104742	SEAWEST WINDPOWER INC SAN GORG	SECTIONS 16 20 22 T3S R4E		CA WDS
PALM SPRINGS	S109037983		2727 SIERRA MADRE WAY		CHMIRS
PALM SPRINGS	S105689445	PALM SPRINGS CITY OF	3200 E TAHQUITZ WAY		CA WDS
PALM SPRINGS	S105035849	PALM SPRINGS POLICE DEPARTMENT	3111 EAST TAHQUITZ-MCCALLUM		LUST
PALM SPRINGS	S108401095		1317 THRIFTWOOD RD		CHMIRS
PALM SPRINGS	2004732652	TIPTON RD	TIPTON RD		ERNS
PALM SPRINGS	S105660938		TIPTON RD NEAR SERVICE RD. 111		CHMIRS
PALM SPRINGS	S100279481		UNKNOWN		CHMIRS
PALM SPRINGS	S105654161		VISTA CHINO AND FLOOD CONTROL WASH		CHMIRS
PALM SPRINGS	S105633181		WESTBOUND I-10 EAST OF PALM DRIVE		CHMIRS
PALM SPRINGS	94415604	WESTBOUND I-10 EAST OF PALM DRIVE	WESTBOUND I-10 EAST OF PALM DRIVE		ERNS
PALM SPRINGS (NR)	92258333	I-10 EB NR WHITE WATER EXIT	I-10 EB NR WHITE WATER EXIT		ERNS
PARIS	S105886935		HWY 74 CROSS OF TEHEDA		CHMIRS
PARIS	S106394311		GAVILAN SPRINGS RANCH ROAD / ACROSS FROM LAKE MA		CHMIRS
PARIS	S105648751		MAPES RD AT A ST		CHMIRS
PARIS	8862637	RAMONA EXPWY ON RAMP TO NB-215	RAMONA EXPWY ON RAMP TO NB-215		ERNS
PARIS	S105676530		SUNWOOD LANE / CYPRESS		CHMIRS
PARRIS	S105630591		3 ST / "D" ST. AUTO PARTS STORE		CHMIRS
PARRIS	S105659216		BRIGG ST AND GRAND AVE		CHMIRS
PEDLEY	S106398840		58TH ST. WITH A CROSS STREET OF FAGAN		CHMIRS
PEDLEY	S105664328		60TH ST. AT BAIN ST.		CHMIRS
PEDLEY	S105654959		63RD ST AT ARCHER		CHMIRS
PEDLEY	S105654960		ARCHIBALD AV AT CHANDLER		CHMIRS
PEDLEY	S105886819		BEACH AT LIMONITE		CHMIRS
PEDLEY	S105661331		CAMPBELL AT GRANITE HILL		CHMIRS
PEDLEY	S105644594		ETIWNDA / 58TH		CHMIRS
PEDLEY	S107452135		IN FRONT OF 13031 ORANGE STREET		CHMIRS
PEDLEY	S105661469		5800 HAMNER RD. SPACE #40		CHMIRS
PEDLEY	S108402566		INDIAN HILLS GOLF COURSE		CHMIRS

RIVERSIDE COUNTY, CA - ORPHAN SUMMARY

City	EDR ID	Site Name	Site Address	Zip	Database(s)
PEDLEY	94415767	INTERSECTION OF JURUPA RD AND EL CAMINO--IN A FIELD	INTERSECTION OF JURUPA RD AND EL CAMINO--IN A FIELD		ERNS
PEDLEY	S105667929		8615 LAKE VIEW		CHMIRS
PEDLEY	S105675878		LIMONITE CRT, CROSS OF PEDLEY ROAD		CHMIRS
PEDLEY	S106395651		MILE POST 49.8, THE CLOSEST CROSSING IS LIMONITE A		CHMIRS
PEDLEY	S107534493		4945 PEDLEY ST	0	CDL
PEDLEY	S108404012		PHELSPAR NORTH OF PEDLEY STREET		CHMIRS
PEDLEY	S105651355		RAILROAD MP 48 NEAREST CROSSING IS JUARUPA ROAD		CHMIRS
PEDLEY	S108405850		10400 SAN SUEAINE AT WALBASH		CHMIRS
PEDLEY	S108403129		10855 SAN SAVINE		CHMIRS
PEDLEY	S105882368		68 TH ST AND WINEVILLE		CHMIRS
PEDLEY	S106397069		SUMNER RD AND CLOVERDALE RD		CHMIRS
PERRIS	1009619568	332 W 11TH ST	332 W 11TH ST		US CDL
PERRIS	S103820839	BELL GRAIN & MILLING	17971 HWY 215		LUST
PERRIS	S105882981		SB 215 S/O 4TH ST.		CHMIRS
PERRIS	S105675317		NB 215 N/O 4TH ST.		CHMIRS
PERRIS	92263029	INTERSTATE 215 CROSS OF NANDINA	INTERSTATE 215 CROSS OF NANDINA		ERNS
PERRIS	S106105186	CORONADO PRODUCTS	2770 E 6TH ST		CA WDS
PERRIS	S105885666		23650 HWY 74		CHMIRS
PERRIS	S107536406		7TH / A STREET (TRAFFIC STOP)	0	CDL
PERRIS	S105677160		4TH AND WILKERSON		CHMIRS
PERRIS	S105651434		ASTREET AND ELLIS STREET		CHMIRS
PERRIS	S105664620		S. B ST. W/O ELLIS		CHMIRS
PERRIS	S105634655		BLDG 3000 - OFF BASE LOCATION		CHMIRS
PERRIS	S107451348		CAJALCO RD AT I/215		CHMIRS
PERRIS	S106397501		CAJALEO RD. AT HARVILL RD.		CHMIRS
PERRIS	S105649056		22415 CALLOWAY		CHMIRS
PERRIS	S109036006		1301 CASE RD		CHMIRS
PERRIS	S105882278		1301 CASE RD.		CHMIRS
PERRIS	S105256974	STPPERRIS VALLEY REGIONAL	1301 CASE RD		CA WDS
PERRIS	S105648076		CORNER OF WILKERSON / HWY 74		CHMIRS
PERRIS	S107538169		CORNER OF MARIA ST / ELLIS AVE	0	CDL
PERRIS	S107538157		CORNER OF FOOTHILL / SUNSET	0	CDL
PERRIS	S105653433		8TH ST CROSS OF 9TH ST		CHMIRS
PERRIS	S105885786		19600 DECKER ROAD		CHMIRS
PERRIS	S105884285		DIANE STREET AND SAN JACINTO		CHMIRS
PERRIS	S107538328		DRY WASH, 10 W GOETZ RD	0	CDL
PERRIS	S109048133		ELLIS AVE @ OLD RD		CHMIRS
PERRIS	S105630630		EAST ELLIS AND CASE RD		CHMIRS
PERRIS	S105662668		ELLIS BLVD CROSS OF PERRIS BLVD		CHMIRS
PERRIS	S105666569		ELLIS AVE. AND DUNLAP RD.		CHMIRS
PERRIS	S106401005		SOUTH END OF A STREET AT POWERLINE RD.		CHMIRS
PERRIS	S106395747		WEST END OF RIDGEMORE STREET. CLOSEST CITY IS SUN		CHMIRS
PERRIS	S109043586		ETHANAC RD. AT RIVER RD.		CHMIRS
PERRIS	S108401120		EXXON MOBIL STATION #11503 @ 1675 N. PERRIS		CHMIRS
PERRIS	S108406165		EXXON MOBIL #11503 @ 1675 N. PERRIS		CHMIRS
PERRIS	S106410447	OK SERVICE BULK PLANT	240 E FIRST ST		LUST

RIVERSIDE COUNTY, CA - ORPHAN SUMMARY

City	EDR ID	Site Name	Site Address	Zip	Database(s)
PERRIS	S105666403		GREENWALD AND SENOA		CHMIRS
PERRIS	S109046116		HALF FOUND AT 11650 VISTA DAY CERROU / THE OTHER H		CHMIRS
PERRIS	S109036976		19248 HARVILLE		CHMIRS
PERRIS	S109036977		19248 HERDVILLE		CHMIRS
PERRIS	S106105117	STAR MILLING COMPANY	20767 HWY. I.-215		CA WDS
PERRIS	S106105105	DIAMOND PACIFIC PRODUCTS	17971 HWY I215 OLEANDER STREET		CA WDS
PERRIS	S105643883		SB I215 AT MATHEWS RD. THOMAS GUIDE, 808 7C		CHMIRS
PERRIS	S105655164		INDIAN AVE AT PERRY		CHMIRS
PERRIS	S106571485	AQUATIC PESTICIDES - WEEDS	LAKE PERRIS		CA WDS
PERRIS	S107528866		15002 LAKE MATHEWS RD	0	CDL
PERRIS	S105656088		LAUNCH RAMP #14, LAKE PERRIS ST PARK		CHMIRS
PERRIS	S105660663		AT LONG HORN, CROSS OF STRAWBERRY ST.		CHMIRS
PERRIS	S106571494	LUDLOW SAYLOR	1 MALBERT AVE		CA WDS
PERRIS	S105632695		MAPS CROSS OF MARIE ROADS		CHMIRS
PERRIS	S105660089		MARIE ST AT ELLIS ST.		CHMIRS
PERRIS	S105661701		320 MEMENTO ST		CHMIRS
PERRIS	S100278720		1/2 MILE NORTH OF LOUNELL RD.		CHMIRS
PERRIS	S109047504		MORGAN ST BETWEEN PERRIS / REDLAND BLVDS		CHMIRS
PERRIS	S105884221		21970 MOUNTAIN X THEDA		CHMIRS
PERRIS	S105635936		90 WEST MOUNTAIN RD		CHMIRS
PERRIS	S105672926		NAVAJO RD BETWEEN COCHISE AND IROQUOIS RDS		CHMIRS
PERRIS	S109036885		18498 L NIDO AVE		CHMIRS
PERRIS	S105657602		2055 B NORTH PERRIS BLVD		CHMIRS
PERRIS	S105255889	SEWAGE COLLECTION SYSTEM	P. O. BOX 8300		CA WDS
PERRIS	S105885806		SOUTH OF MORGAN AND EAST OF PERRIS BLVD.		CHMIRS
PERRIS	S109037389		2211 OLD ELSINORE RD		CHMIRS
PERRIS	S105677113		20371 OLD ELSINORE ROAD, MEADE VALLEY		CHMIRS
PERRIS	S107539650		OLD ELSINORE RD W/YUCCA RD	0	CDL
PERRIS	S105669293		1033 OLEANDER ST		CHMIRS
PERRIS	S105670535		ORANGE ST AT MURIETTA ST.		CHMIRS
PERRIS	S108402315		PALATIUM AT MESSENA		CHMIRS
PERRIS	S107540199		PALATIUM CIRCLE (DEAD END)	0	CDL
PERRIS	S106397383		1675 NORTH PARIS		CHMIRS
PERRIS	S105656113		PARK PLACE #80, EAST DAWSON - MOBIL HOME PARK		CHMIRS
PERRIS	S109036756		17601 PATTERSON AVE.		CHMIRS
PERRIS	S105664206		PATTERSON AVE AT MARKHAM ST.		CHMIRS
PERRIS	S105652005		PERRIS BLVD BTWN 6TH / 7TH		CHMIRS
PERRIS	S105676789		PERRIS RD. AT GALLANT FOX		CHMIRS
PERRIS	2006808906	PERRIS VALLEY	PERRIS VALLEY		ERNS
PERRIS	S108649798	SHELL PERRIS #121222	40390 N PERRIS BLVD		LUST
PERRIS	S107448853		1675 N. PERRIS (MOBIL STATION)		CHMIRS
PERRIS	S105668920		POST ROAD AT TRIDENT ROAD		CHMIRS
PERRIS	S109045937		RAMONA EXPRESSWAY AT EVANS RD.		CHMIRS
PERRIS	S108402117		RAMONA EXPRESSWAY AT BRADLEY		CHMIRS
PERRIS	S102792708	FEDERAL DEPOSIT INSURANCE CORPORATION	RECEIVER FOR MECHANICS BANK	00000	HAZNET
PERRIS	S105089452	CHEVRON	1128 REDLANDS BLVD	00000	HAZNET
PERRIS	S105887662		RIOS AVE. AT SEATON AVE.		CHMIRS

RIVERSIDE COUNTY, CA - ORPHAN SUMMARY

City	EDR ID	Site Name	Site Address	Zip	Database(s)
PERRIS	S105660321		ROMONA EXPRESSWYA AT RIDER ROAD		CHMIRS
PERRIS	S105885453		22490 SAN YSIDRO RD.		CHMIRS
PERRIS	S105650824		SAN JACINTO ST CROSS OF DUNLAP ST		CHMIRS
PERRIS	S105657601		210 WEST SAN JAZITO WAY		CHMIRS
PERRIS	95060705		SANTA ROSA RD		HMIRS
PERRIS	S107453511		SANTA ROSA MINE ROAD, CROSS OF CHRISTMAS TREE LANE		CHMIRS
PERRIS	S107529590		1688 SAPHIRE (TRAILER HOME)	0	CDL
PERRIS	S109043318		SHARP AVENUE / SPRING STEET		CHMIRS
PERRIS	S105659465		SMOKE TREE EAST OF CLARK STREET		CHMIRS
PERRIS	2003639389	D ST AND SAN JACINTO RD	D ST AND SAN JACINTO RD		ERNS
PERRIS	S105885069		G ST. AT 9TH ST.		CHMIRS
PERRIS	S105673413		TOMAHAWK AND INDIAN CIRCLE		CHMIRS
PERRIS	S106401003		EL TORO RD. APPROXIMATELY 1 MILE SOUTH OF SANTA RO		CHMIRS
PERRIS	S106105151	EMWD OPERATIONS MAINT CTR	2270 TRUMBLE RD		CA WDS
PERRIS	S106203245	EASTERN MWD-HYDRO	2270 TRUMBLE RD. P.O. BOX 8300		CA WDS
PERRIS	S105651986		169 TURQOISE ST.		CHMIRS
PERRIS	S106105179	CRAFTECH METAL FORMING	24100 B WATER STREET		CA WDS
PERRIS	S107541151		WATERS ST/HARVILL ST	0	CDL
PERRIS	S105676576		393 WILKERSON AVE AT HWY 174		CHMIRS
PERRIS	S105662131		WINSTON TIRE, NORTH PERRIS BLVD AT CITRUS STREET		CHMIRS
PERRIS (NR)	90178870	PERRIS INTAKE TOWER, PERRIS LAKE.	PERRIS INTAKE TOWER, PERRIS LAKE.		ERNS
PERRIS (UNINCORPORATE)	S109037902		26600 BLOCK OF ETHANAC ROAD		CHMIRS
PERRIS(NR)	8714728	SAN JACINTO RIVER NR: PERRIS CA	SAN JACINTO RIVER NR: PERRIS CA		ERNS
PERVIS	S107540260		PERVIS TOWN SHOPPING CENTER	0	CDL
PINON PINES	S105651271		HWY 74 AT SANTA ROSA TRUCK TRAIL		CHMIRS
PINON PINES	S107535782		68650 MONTE ROSA / PALM CANYON	0	CDL
PINYON	S105638795		HWY 74 CROSS OF BIG HORN DRIVE		CHMIRS
PINYON PINES	S105676208		HWY 74, CROSS OF SCENIC DRIVE		CHMIRS
QUAIL VALLEY	S105661536		CONNECTICUT ST AT MONTANA ST		CHMIRS
QUAIL VALLEY	S105654741		29660 GEOTZ RD., SPACE #9		CHMIRS
QUAIL VALLEY	S105653023		GOETZ RD. CROSS OF PASEO LA PLAZA		CHMIRS
QUAIL VALLEY	S105665376		24500 LOS FLORES		CHMIRS
QUAIL VALLEY	S105653647		22893 WELLES		CHMIRS
RANCHO	91467712	NEAR INTERSECTION OF PALA RD. AND MASTERS DR.	NEAR INTERSECTION OF PALA RD. AND MASTERS DR.		ERNS
RANCHO	91239137	NEAR INTERSECTION OF PALA RD. AND MASTERS DR.	NEAR INTERSECTION OF PALA RD. AND MASTERS DR.		ERNS
RANCHO CALIFORNIA	S100280448		35825 MEADOWRIDGE		CHMIRS
RANCHO MIRAGE	S105689446	RANCHO MIRAGE CITY OF	69825 HWY 111		CA WDS
RANCHO MIRAGE	S105025669	CA PARKS & REC SALTON SEA	HWY 111		Cortese
RANCHO MIRAGE	S105675227		HWY 111 / RANCHO LAS PALMAS DR.		CHMIRS
RANCHO MIRAGE	S106152899	ELEPHANT CAR WASH	71490 HIGHWAY 111		LUST
RANCHO MIRAGE	S105657657		39600 BOB HOPE DRIVE - HEART INSTITUTE		CHMIRS
RANCHO MIRAGE	S106117721	CVWD 80-06 LIFT STATION	C CLUB / HITEWATER		LUST
RANCHO MIRAGE	S105882408		COUNTRY CLUB / VISTA DOON		CHMIRS
RED CLOUD (AREA)	8712203	WB I-10 BTW:SHIRACO SUMMIT+RED CLD AREA	WB I-10 BTW:SHIRACO SUMMIT+RED CLD AREA		ERNS
RENO VALLEY	S105648527		CACTUS AVE CROSS OF REDLANDS BLVD.		CHMIRS

RIVERSIDE COUNTY, CA - ORPHAN SUMMARY

City	EDR ID	Site Name	Site Address	Zip	Database(s)
RIBIDOUX	2000542313	MARKET ST	MARKET ST	0	ERNS
RICE	S107736046	CAMP RICE (ARMY)	(3 MILES EAST OF)		ENVIROSTOR
RIPLEY	S105677495		HWY 78 / PHILLIPS ROAD		CHMIRS
RIPLEY	S105655575		HWY 78 AT 18TH STREET		CHMIRS
RIVER SIDE	2002595605	BLDG 2307	BLDG 2307	0	ERNS
RIVERSIDE	91216941	7TH ST & RR TRACKS	7TH ST & RR TRACKS		ERNS
RIVERSIDE	S106117723	SMITH PROPERTY	7TH ST / BROCKTON AVE		LUST
RIVERSIDE	S107449176		20TH STREET AT AVALON		CHMIRS
RIVERSIDE	S104586850	STPMARCH ARB	I 215		CA WDS
RIVERSIDE	S105665559		SB 215 ON THE EUCALYPTUS OFF RAMP		CHMIRS
RIVERSIDE	S105630923		SB 215 NORTH OF CENTRAL AVE EXIT		CHMIRS
RIVERSIDE	S105666762		SB 215 AT MARTIN LUTHER KING BLVD		CHMIRS
RIVERSIDE	S105659823		HWY 215 AND ALLESANDRO BLVD		CHMIRS
RIVERSIDE	S109046157		SB 215, JUST NORTH OF CENTRAL EXIT		CHMIRS
RIVERSIDE	S106105138	AVAION SURFACE MINE	26TH ST / AVALON RD.		CA WDS
RIVERSIDE	S109043967		EB 60 1/2 E/MLK		CHMIRS
RIVERSIDE	S109040605		7419 / 7417 ORANGEWOOD		CHMIRS
RIVERSIDE	S106400198		MM 9.27 ON THE SAN BERNARDINO SUBDIVISION		CHMIRS
RIVERSIDE	S109046886		EB 91 TO SB 215 TRANSITION RD		CHMIRS
RIVERSIDE	S109047582		WB 91 AT SPRUCE STREET		CHMIRS
RIVERSIDE	98461704	HWY 91 AT ARLINGTON AVE	HWY 91 AT ARLINGTON AVE		ERNS
RIVERSIDE	S100280706		11600 EB 91 FWY		CHMIRS
RIVERSIDE	S100222180		7000 W/B 91 FWY		CHMIRS
RIVERSIDE	91241802	ST. 91 EB ADAMS OFF RAMP	ST. 91 EB ADAMS OFF RAMP		ERNS
RIVERSIDE	S105630616		ADAMS ST AND CENTRAL		CHMIRS
RIVERSIDE	S107537469		ADAMS STREET SR91	0	CDL
RIVERSIDE	S109039868		550 EAST ALLESADRO		CHMIRS
RIVERSIDE	874229	ALTON RD TO DIRT ROAD TO A DUMP	ALTON RD TO DIRT ROAD TO A DUMP		ERNS
RIVERSIDE	S109039004		3RD AND COMMERCE, SUBDIVISION SAN BERNARDINO, TRAI		CHMIRS
RIVERSIDE	S109043141		MM APPROXIMATELY 0.65 ON THE CRESTMORE INDUSTRIAL		CHMIRS
RIVERSIDE	S105631926		ARLINGTON AND MADISON		CHMIRS
RIVERSIDE	S106396103		7207 ARLINGTON, SUITE F		CHMIRS
RIVERSIDE	S106400171		ATLANTA ST AT SPRUCE ST		CHMIRS
RIVERSIDE	S102797463	PAINTING & COATING SYSTEM	AUDIO VISUAL AEROSPACE FACILTY	00000	HAZNET
RIVERSIDE	S108224428	VESU COMPANY	1830 AUGA MOUSA	00000	HAZNET
RIVERSIDE	S105633966		ST AUGUSTINE ST.		CHMIRS
RIVERSIDE	S100926330	1X DEPARTMENT OF TRANSPORTATION	BEAUMONT STATION	00000	HAZNET
RIVERSIDE	S105643907		BEHIND 6488 RIVERSIDE AVENUE		CHMIRS
RIVERSIDE	S109043135		BELL GRAVE AND VAN BUREN STREETS AT MPM 47.1 ON TH		CHMIRS
RIVERSIDE	S105664576		9515 BELLGRAVE ST		CHMIRS
RIVERSIDE	S105661608		BELLGRAVE AVE NEAR VAN BUREN, MPM 47.1		CHMIRS
RIVERSIDE	S105648220		BIKE TRAIL AT RIVERSIDE PLANT		CHMIRS
RIVERSIDE	S105658578		15300 BLACKBURN ROAD, LAKE MATTHEWS		CHMIRS
RIVERSIDE	8720569	BLDG 54 XXX	BLDG 54 XXX		ERNS
RIVERSIDE	8716840	BLDG. #39	BLDG. #39		ERNS
RIVERSIDE	S100218622		3600 BLK EB 91 FWY		CHMIRS
RIVERSIDE	S105640522		7000 BLOCK OF TYLER ST		CHMIRS

RIVERSIDE COUNTY, CA - ORPHAN SUMMARY

City	EDR ID	Site Name	Site Address	Zip	Database(s)
RIVERSIDE	S105886049		3500 BLOCK OF MARKET ST.		CHMIRS
RIVERSIDE	S105651120		2800 BLOCK OF BROCKTON AVE		CHMIRS
RIVERSIDE	S105655617		3700 BLOCK OF DWIGHT AVE, AT 7TH ST		CHMIRS
RIVERSIDE	S105654223		4300 BLOCK OF GOLDEN AVE		CHMIRS
RIVERSIDE	S105653873		3700 BLOCK OF LA SIERRA		CHMIRS
RIVERSIDE	S105657707		8800 BLOCK CLEVELAND AVE		CHMIRS
RIVERSIDE	S106397738		7500 BLOCK OF MAGNOLIA AND CORTEZ AVE		CHMIRS
RIVERSIDE	S100279208		9500 BLOCK EAST BOUND 91 FWY OFF RAMP		CHMIRS
RIVERSIDE	S107536322		7800 BLOCK DUFFERN ST, W OF JEFFERSON	0	CDL
RIVERSIDE	8873889	EAST BOUND I-10, 1/2MI.EAST OF JEFFERSEN	EAST BOUND I-10, 1/2MI.EAST OF JEFFERSEN		ERNS
RIVERSIDE	S105634388		WEST BOUND STATE RTE 91 AT VAN BUREN BLVD		CHMIRS
RIVERSIDE	S105643312		NORTH BOUND I215 NORTH OF VANBUREN ON RAMP		CHMIRS
RIVERSIDE	S105663139		4400 NORTH BOUND 215 FREEWAY		CHMIRS
RIVERSIDE	S108403978		EAST BOUND HWY 60 AT MARKET		CHMIRS
RIVERSIDE	8872745	BOX SPRINGS RD + CENTRAL	BOX SPRINGS RD + CENTRAL		ERNS
RIVERSIDE	S105644070		BROADBENT AT MT. VERNON RESIDENTIAL AREA		CHMIRS
RIVERSIDE	S109048003		BROCKTON @ DEWEY AVE		CHMIRS
RIVERSIDE	S105661077		BUCHANAN SOUTH OF MAGNOLIA		CHMIRS
RIVERSIDE	S108402149		BURLINGTON NORTHERN MILEPOST 8.1 ON THE SAN BERNAR		CHMIRS
RIVERSIDE	S105644058		CAJALCO ROAD, 2 MILES EAST OF TEMESCAL CANYON ROAD		CHMIRS
RIVERSIDE	93321118	CAJALCO RD, 2 MI E I-5	CAJALCO RD, 2 MI E I-5		ERNS
RIVERSIDE	97010327		10223 CAKABASH		HMIRS
RIVERSIDE	S107537956		CALIFORNIA / VIA SAN LOUIS	0	CDL
RIVERSIDE	S107536898		8971 CALIFORNIA AVENUE (X SHERMAN DR)	0	CDL
RIVERSIDE	S107537961		CALJACO RD/LAKE MATHEWS	0	CDL
RIVERSIDE	S105677696		CAMINO REAL AT MISSION BLVD.		CHMIRS
RIVERSIDE	S109035471		10385 CAMPBELL AVE AT JONES AVE.		CHMIRS
RIVERSIDE	S106393340		5225 CANYON CREST AT CORNER OF EL CERITO AND CENTR		CHMIRS
RIVERSIDE	S109044310		CHICAGO AVE. AND MARLBORO AVE. ON THE SAN BERNARDI		CHMIRS
RIVERSIDE	S107451428		CHICAGO AT I-215		CHMIRS
RIVERSIDE	94415627	10702 CLARA VISTA	10702 CLARA VISTA		ERNS
RIVERSIDE	S106393992		CLARK ST. AT OLEANDER AVE. SOUTH OF THE CITY OF RI		CHMIRS
RIVERSIDE	S108402000		CLAY AT VAN BUREN (ROBERTSON'S)		CHMIRS
RIVERSIDE	S106399313		5773 CLIFFORD		CHMIRS
RIVERSIDE	S105639775		COLE AVENUE NORTH OF NANDINA AVE		CHMIRS
RIVERSIDE	S103969006	HUD INTOWN PROPERTIES	2604 COLGATE WAY	00000	HAZNET
RIVERSIDE	S105636017		COPENHAGAN RD AND MONROE ST		CHMIRS
RIVERSIDE	S109047070		AT CORNER OF CHICAGO AVE AND MARLBOROUGH AVE		CHMIRS
RIVERSIDE	S105666725		CORNER OF WOOD AND JENTIAN ST		CHMIRS
RIVERSIDE	S105637803		CORNER OF CANYON AND WOOD STS		CHMIRS
RIVERSIDE	94415174	CORNER OF TYLER AND ARLINGTON AVE	CORNER OF TYLER AND ARLINGTON AVE		ERNS
RIVERSIDE	S103678518	HOME SAVINGS OF AMERICA	CORNER W AGUA MONSA / HALL AVE	00000	HAZNET
RIVERSIDE	S103678464	FREIGHT MASTERS	CORNER KANSAS/MASSACHUSETTS	00000	HAZNET
RIVERSIDE	S103678457	HOME SAVINGS OF AMERICA	CORNER AGUA MONSA / WILSON	00000	HAZNET
RIVERSIDE	96486417	COUNTY TO C/U	COUNTY TO C/U		ERNS
RIVERSIDE	S103678537	1X CO OF RIVERSIDE HAZ MAT BRNCH	COUNTY ROAD YARD	00000	HAZNET
RIVERSIDE	S108402597		CRESTMOORE INDUSTRIAL LEAD MPM 3.4		CHMIRS

RIVERSIDE COUNTY, CA - ORPHAN SUMMARY

City	EDR ID	Site Name	Site Address	Zip	Database(s)
RIVERSIDE	S105630607		CRIDGE ST STATION		CHMIRS
RIVERSIDE	93325499	CRIDGE ST	CRIDGE ST		ERNS
RIVERSIDE	S109046794		CROSS STREETS OF HOLE AND WELLS AVE'S		CHMIRS
RIVERSIDE	S105636531		DEL RIOO ROAD AT TEMECULA		CHMIRS
RIVERSIDE	S108401868		DELANO AT MONROE		CHMIRS
RIVERSIDE	S107451582		DELL TACO, ARLINGTON AND CALIFORNIA STREETS		CHMIRS
RIVERSIDE	S106392725		NO DERAILMENT, NO SPILL. PALM AVE AT THE LOS ANGEL		CHMIRS
RIVERSIDE	S108406489		DOT#026517B - MP20.28 - SAN BERNARDINO SUB		CHMIRS
RIVERSIDE	S105882909		DOWNEY AT 64TH AVE.		CHMIRS
RIVERSIDE	S106486916	RIVERSIDE PLUME	DOWNTOWN RIVERSIDE		SLIC
RIVERSIDE	S100280702		9300 DUF AIR		CHMIRS
RIVERSIDE	95080844		DURAHART STREET		HMIRS
RIVERSIDE	S103964765	FORMER ORANGE GROVE	1/2 MI E OF INTER OF PALMYRITA / PROSPECT	00000	HAZNET
RIVERSIDE	S107526620		1/4 MI E OF GOETZ RD	0	CDL
RIVERSIDE	S105641501		EAGLE VALLEY		CHMIRS
RIVERSIDE	S105645708		I-60 EAST MAIN STREET OFFRAMP		CHMIRS
RIVERSIDE	S109045079		EASTBOUND CAJALCO JUST EAST LA SIERRA		CHMIRS
RIVERSIDE	S109047869		EXXON MOBIL STATION, 7290 ARLINGTON AVENUE		CHMIRS
RIVERSIDE	8715794	EXXON STN#7-2899	EXXON STN#7-2899		ERNS
RIVERSIDE	94415737	FAST TRIP GAS STATION--TYLER AND ARLINGTON AVE	FAST TRIP GAS STATION--TYLER AND ARLINGTON AVE		ERNS
RIVERSIDE	S107448191		100 FEET WEST OF THE RIVERSIDE AVENUE CROSSING		CHMIRS
RIVERSIDE	S109042185		FIRE THORN NEAR VAN BUREN		CHMIRS
RIVERSIDE	S107538513		FLEETWOOD STREET VIA RICARDO	0	CDL
RIVERSIDE	S103959119	CRESCENT TRUCK LINES	10 FREEWAY AT WHITEWATER EXIT	00000	HAZNET
RIVERSIDE	S105662454		GAYLORD RD. CROSS OF STOVER RD		CHMIRS
RIVERSIDE	S108403820		GERNERT AND MORTON RD.		CHMIRS
RIVERSIDE	S108403819		GERNERT RD AND MORTAN		CHMIRS
RIVERSIDE	S107538570		GERNERT ST (BOX SPRING AREA)	0	CDL
RIVERSIDE	S105661364		GRANITE HILL / PYRATE		CHMIRS
RIVERSIDE	90188877	HIGH GROVE LAND FILL	HIGH GROVE LAND FILL		ERNS
RIVERSIDE	91210376	HIGHLAND SPRINGS	HIGHLAND SPRINGS		ERNS
RIVERSIDE	S107538777		HILLTOP DR / CENTRAL	0	CDL
RIVERSIDE	8873614	WB I 10 30 MI W OF BUTTE	WB I 10 30 MI W OF BUTTE		ERNS
RIVERSIDE	S105658648		NB I215 JUST NORTH BLAINE STREET		CHMIRS
RIVERSIDE	S103987052	SCD LCC	INDIAN TRUCK TRAILS	00000	HAZNET
RIVERSIDE	S105663958		INDIANA AVE. VAN BUREN AVE.		CHMIRS
RIVERSIDE	S105638756		9501 INDIANA AVE STATION #5714		CHMIRS
RIVERSIDE	S108401914		7750 INDIANA AT MADISON		CHMIRS
RIVERSIDE	S102813291	CHEVRON STATION	835 INDIANA	00000	HAZNET
RIVERSIDE	S108403979		INDUSTRIAL LEAD TRACK, UNKNOWN SUBDIVISION- WITH N		CHMIRS
RIVERSIDE	S109035640		11150 INLAND AVE SUITE B		CHMIRS
RIVERSIDE	S109036303		14950 INNOVATION DR.		CHMIRS
RIVERSIDE	S105630464		215 INTERCHARGE TO WEST BOUND 60		CHMIRS
RIVERSIDE	S107452181		INTERSECTION OF UNIVERSITY AVE AND IOWA STREET		CHMIRS
RIVERSIDE	S105638681		INTERSECTON OF CENTRAL AVE AND CHICAGO AVE		CHMIRS
RIVERSIDE	S105886246		5995 INTERVALE AND BENEDICT CANYON		CHMIRS

RIVERSIDE COUNTY, CA - ORPHAN SUMMARY

City	EDR ID	Site Name	Site Address	Zip	Database(s)
RIVERSIDE	S105651503		IRP WELL TF-11, AT THE FLIGHT LINE, PANERO SITE		CHMIRS
RIVERSIDE	S105660540		ISLANDER POOL, 140 WEST BIG SPRINGS ROAD		CHMIRS
RIVERSIDE	S109045068		JANE ST MPM 12.69		CHMIRS
RIVERSIDE	2007330513	JANE STREET	JANE STREET		ERNS
RIVERSIDE	S109044923		JARUPA ROAD		CHMIRS
RIVERSIDE	8712304	JUREPA COMM SERV DIST (SEWAGE)	JUREPA COMM SERV DIST (SEWAGE)		ERNS
RIVERSIDE	S109046533		JURUPA ROAD AT AGATE		CHMIRS
RIVERSIDE	S105660309		JURUPA AVE AT UPRR, NEAR MOUNT VIEW		CHMIRS
RIVERSIDE	S108405808		JURUPA RD. AND THE RAILROAD TRACK		CHMIRS
RIVERSIDE	S108404582		JURUPA RD MP 48.2 LOS ANGELES SUBDIVISION		CHMIRS
RIVERSIDE	2007328358	KANSAS AVENUE	KANSAS AVENUE		ERNS
RIVERSIDE	S105884256		KANSAS AVE / MLK BLVD.		CHMIRS
RIVERSIDE	S106800862	YEAGER SKANSKA HESPERIA MAIN	9801 KEYPOINT AVE		CA WDS
RIVERSIDE	S105646212		4381 KINGSBURY PLACE AT DELANO		CHMIRS
RIVERSIDE	S105661586		EAST LA CADENA AND SPRUCE		CHMIRS
RIVERSIDE	S105634159		LAKE PERRIS		CHMIRS
RIVERSIDE	92258397	LAKE MATHEWS DRIVE, CURRWOOD	LAKE MATHEWS DRIVE, CURRWOOD		ERNS
RIVERSIDE	S105882734		LAS SIERRA AT BLUE JAY		CHMIRS
RIVERSIDE	2000525788	3440 LASIERRA AVN	3440 LASIERRA AVN	0	ERNS
RIVERSIDE	S103820787	RVSD CITY TRAINING TOWER	3205 ST LAWRENCE ST		LUST
RIVERSIDE	S105634916		LIMONITE AVE BETWEEN BAIN / BEECH ST		CHMIRS
RIVERSIDE	S105660172		1120 LINDEN ST AT IOWA		CHMIRS
RIVERSIDE	S109047502		LOCATED BETWEEN MISSION GROVE AND TROUTWEIN AND WO		CHMIRS
RIVERSIDE	8713915	7726 LOMONITE ST	7726 LOMONITE ST		ERNS
RIVERSIDE	S107452387		LOS ANGELES SUBDIVISION, MPM 53.8 / STREETER NEAR		CHMIRS
RIVERSIDE	S102805942	REALTY DEALERS	LOT 1 OF TRACT 22335	00000	HAZNET
RIVERSIDE	S104970836	TEXACO MAGNOLIA	10300 MAGNOLIA AVE		LUST
RIVERSIDE	2006819697	MAGNOLIA AVENUE	MAGNOLIA AVENUE		ERNS
RIVERSIDE	S108406573		SB MAGNOLIA AT BUCHANAN		CHMIRS
RIVERSIDE	S103622049	KAISER PERMANENTE	1080 MAGNOLIA AVE	00000	HAZNET
RIVERSIDE	S106571499	SOUTHERN CA GAS CO	3737 MAIN STREET SUITE 500		CA WDS
RIVERSIDE	S105630762		MAIN AND CONNECTOR		CHMIRS
RIVERSIDE	S106400124		MAIN STREET AND STRONG STREET		CHMIRS
RIVERSIDE	S106391511		MAIN ST ACROSS THE SANTA ANA RIVER BOTTOM RUNNING		CHMIRS
RIVERSIDE	S105637349		MARCH AFB REFUELING PIT		CHMIRS
RIVERSIDE	S106399908		MARCH AIR RESERVE BASE. WEST OF HECOCK ST.		CHMIRS
RIVERSIDE	91466423	MARCH AFB	MARCH AFB		ERNS
RIVERSIDE	S106105156	SUMMIT PULP & PAPER	1575 MARLOROUGH AVE		CA WDS
RIVERSIDE	S104857696	UCR - AG OPS	1060 MARTIN LUTHER KING B		LUST
RIVERSIDE	S106105126	US POSTAL SER RIVERSIDE VEHICL	1755 MASSACHUSETT AVE		CA WDS
RIVERSIDE	S105672042		1329 MASSACHUSETTS AVE. APT 206		CHMIRS
RIVERSIDE	S105885721		4529 MERRALL		CHMIRS
RIVERSIDE	S105639460		MESQUITE CANYON / PINE		CHMIRS
RIVERSIDE	S109035297		1/4 MILE EAST OF CLAY AND VAN MUREN		CHMIRS
RIVERSIDE	S105885611		MILE POST MARKER 51 LOS ANGELES SUB DIV.		CHMIRS
RIVERSIDE	S105635392		1/4 MILE EAST OF IRONWOOD AND VERBENA RDS		CHMIRS
RIVERSIDE	S106400227		MILE POST 7.87		CHMIRS

RIVERSIDE COUNTY, CA - ORPHAN SUMMARY

City	EDR ID	Site Name	Site Address	Zip	Database(s)
RIVERSIDE	S108403251		MILE POST 7.14 CRESTMORE INDUSTRIAL LEAD		CHMIRS
RIVERSIDE	S107526611		1/2 MILE EAST OF VALLEY WAY/SIERRAAVE	0	CDL
RIVERSIDE	S107526544		0.25 MILE NO LURIN AVE (WOODCREST AREA)	0	CDL
RIVERSIDE	S105631743		MILLIKAS / RIVERSIDE DR.		CHMIRS
RIVERSIDE	S109045191		MILLS FILTRATION PLANT, 550 E. ALESSANDRO BLVD.		CHMIRS
RIVERSIDE	S109047185		MILLS TREATMENT PLANT, 550 EAST ALLESSANDRO BLVD		CHMIRS
RIVERSIDE	8873417	10 MINE RD	10 MINE RD		ERNS
RIVERSIDE	S107535517		6365 LA MIRADA WAY (X-DEWEY)	0	CDL
RIVERSIDE	S109048122		MISSION INN AVE. GRADE CROSSING		CHMIRS
RIVERSIDE	S105675663		MISSION BLVD. AT CAMINO REAL		CHMIRS
RIVERSIDE	S108405460		MISSION INN AT RAILROAD ST.		CHMIRS
RIVERSIDE	S109047615		MMP 45 ON THE LOS ANGELES SUB-DIVISION.		CHMIRS
RIVERSIDE	S105774954	DEWATERINGRIVERSIDE	MONTEREY BERKLEY WOODMAN		CA WDS
RIVERSIDE	S106393615		MOUNTAIN VIEW CROSSING MP53.3 OF THE LA SUBDIVISIO		CHMIRS
RIVERSIDE	S109042851		MPM 50.91 LOS ANGELES SUBDIVISION		CHMIRS
RIVERSIDE	S109048018		MPM 13.22; SUBDIVISION: SAN BERNARDINO; TRAIN ID:		CHMIRS
RIVERSIDE	S105670055		MPM LOS ANGELES SUBDIVISION 52.3		CHMIRS
RIVERSIDE	S105673351		MPM 55.5 LA SUBDIVISION.		CHMIRS
RIVERSIDE	S108402092		MPM 45.6 LOS ANGELES SUBDIVISION. VAN BUREN BLVD A		CHMIRS
RIVERSIDE	S108402068		MPM 48.2 ON THE LOS ANGELES SUB DIV		CHMIRS
RIVERSIDE	S108406308		MPM 10.6		CHMIRS
RIVERSIDE	S107452761		MPM 56.4, LOS ANGELES SUBDIVISION		CHMIRS
RIVERSIDE	S107452760		MPM 55.6 LOS ANGELES SUBDIVISION. RIVERSIDE AVE AN		CHMIRS
RIVERSIDE	S107452759		MPM 543.20 ON THE RIVERSIDE INDUSTRIAL SUBDIVISION		CHMIRS
RIVERSIDE	S106391348		MPM 10.2 AT 14TH STREEET OVERPASS WEST RIVERSIDE C		CHMIRS
RIVERSIDE	S106399612		MULBERRY AND SPRUCE		CHMIRS
RIVERSIDE	S106447206	CAJALCO SUB AREA 12 INCH FORCE	NANDIA AVE BTWN PARSONS CLARK		CA WDS
RIVERSIDE	S109044185		NEAR THE 5700 BLOCK HARUPA AVE		CHMIRS
RIVERSIDE	2001562928	NORTHBOUND INTERSTATE 15	NORTHBOUND INTERSTATE 15	0	ERNS
RIVERSIDE	96475425	NOT APPROPRIATE	NOT APPROPRIATE		ERNS
RIVERSIDE	S105671425		OCEAN AVE. ACROSS FROM WILSON		CHMIRS
RIVERSIDE	S103442659	RIVERSIDE CITY-PEDLEY SITE	SW OF VAN BUREN BLVD. / SANTA		WMUDS/SWAT
RIVERSIDE	8862802	OLD ELSINORE & YNCCA STS	OLD ELSINORE & YNCCA STS		ERNS
RIVERSIDE	S107539649		OLD EL TORO RD, 2 MI W OF PIEDRAS	0	CDL
RIVERSIDE	S105649258		ONRAMP TO WB SR 60 AND MISSION BLVD		CHMIRS
RIVERSIDE	S105652501		OPEN FIELD		CHMIRS
RIVERSIDE	S107453104		ORANGE TERRACE PARKWAY AND TRAUTWEIN RD		CHMIRS
RIVERSIDE	95110820		1901 OUTER LOOP		HMIRS
RIVERSIDE	S105666299		PACIFIC CAFE, 9TH / MARKET STREET		CHMIRS
RIVERSIDE	S106395253		PACIFIC AVE CROSSING AT RAILROAD MILE MARKER # 52.		CHMIRS
RIVERSIDE	2004745899	PALMYRITA AVE	PALMYRITA AVE		ERNS
RIVERSIDE	S105667721		PANORAMA AND OLIVEWOOD	UNK	CHMIRS
RIVERSIDE	S103679557	KEMPER REAL ESTATE MGMT	PARCEL#935-370-030-4	00000	HAZNET
RIVERSIDE	S105662505		3742 PARK SIERRA DR - IN-KAHOOTZ RESTAURANT		CHMIRS
RIVERSIDE	S105643894		5207 PEACOCK CREST / GEDNEY		CHMIRS
RIVERSIDE	S105633942		PIERCE STREET AND MAGNOLIA		CHMIRS
RIVERSIDE	92259014	3704 PIONEER ST. RUBLEDoux	3704 PIONEER ST. RUBLEDoux		ERNS

RIVERSIDE COUNTY, CA - ORPHAN SUMMARY

City	EDR ID	Site Name	Site Address	Zip	Database(s)
RIVERSIDE	S106105205	SEAWEST WINDPOWER INC SAN JACI	PORTION SECTION 22 T35 R4E		CA WDS
RIVERSIDE	8862803	POX SPRINGS + EAST RIDGE AREA OFF HWY 60	POX SPRINGS + EAST RIDGE AREA OFF HWY 60		ERNS
RIVERSIDE	96508807	PRIVATE CITIZEN POURED OIL DOWN A SEWER DRAIN	PRIVATE CITIZEN POURED OIL DOWN A SEWER DRAIN		ERNS
RIVERSIDE	S105661104		3873 PYRITE / HWY 60		CHMIRS
RIVERSIDE	S107450021		3RD ST RAIL CROSSING AT MPM 9.49		CHMIRS
RIVERSIDE	2000543025	RAIL REPORT	RAIL REPORT	0	ERNS
RIVERSIDE	91220108	7TH ST. RAILROAD CROSSING	7TH ST. RAILROAD CROSSING		ERNS
RIVERSIDE	S105662984		RANCHO CALIFORNIA RD WEST OF ANZA RD		CHMIRS
RIVERSIDE	2000524719	REAR OF 3350 COMMERCE STREET	REAR OF 3350 COMMERCE STREET	0	ERNS
RIVERSIDE	S107532552		30401 RESERVOIR AVE / 9TH ST	0	CDL
RIVERSIDE	S104570736	US ARMY CORP OF ENGINEERS	RICE AIRFIELD	00000	HAZNET
RIVERSIDE	S100625466	CARS INC	533 WEST RINCON	00000	HAZNET
RIVERSIDE	S108985920	RIVERSIDE PLUME	N/A RIVERSIDE II BASIN		SLIC
RIVERSIDE	S109043291		IN RIVERSIDE AT THE CLAY STREET CROSSING OFF VAN B		CHMIRS
RIVERSIDE	S109045097		RIVERSIDE AVE. AT MP 55.6 OF LOS ANGELES SUBDIVISI		CHMIRS
RIVERSIDE	S107454097		WEST RIVERSIDE, NEAR IVY STREET		CHMIRS
RIVERSIDE	8857073	ROHR INDUSTRIES	ROHR INDUSTRIES		ERNS
RIVERSIDE	8856902	ROHR INDUSTRIES (CHAVEZ)	ROHR INDUSTRIES (CHAVEZ)		ERNS
RIVERSIDE	8856879	ROHR INDUSTRIES (D CRAVITZ)	ROHR INDUSTRIES (D CRAVITZ)		ERNS
RIVERSIDE	8856833	ROHR INDUSTRIES (G.ROGERS)	ROHR INDUSTRIES (G.ROGERS)		ERNS
RIVERSIDE	8856823	ROHR INDUSTRIES (G ROGERS)	ROHR INDUSTRIES (G ROGERS)		ERNS
RIVERSIDE	8874542	ROHR INDUSTRIES	ROHR INDUSTRIES		ERNS
RIVERSIDE	8874296	ROHR INDUSTRIES D KRAVITZ	ROHR INDUSTRIES D KRAVITZ		ERNS
RIVERSIDE	8873919	ROHR INDUSTRIES (A. CHAVEZ)	ROHR INDUSTRIES (A. CHAVEZ)		ERNS
RIVERSIDE	8873420	ROHR INDUSTRIES	ROHR INDUSTRIES		ERNS
RIVERSIDE	8722402	ROHR INDUSTRIES (D. KRAVITS)	ROHR INDUSTRIES (D. KRAVITS)		ERNS
RIVERSIDE	8873692	ROHR/INDUSTRIES	ROHR/INDUSTRIES		ERNS
RIVERSIDE	8720230	ROHRRR INDUSTRIES (CHAVEZ)	ROHRRR INDUSTRIES (CHAVEZ)		ERNS
RIVERSIDE	S105647071		ROOM #1122, 900 UNIVERSITY, UCR CAMPUS		CHMIRS
RIVERSIDE	S105658704		RUBIDOUX RD		CHMIRS
RIVERSIDE	S105884442		1260 RUBY STREET, HIGH GROVE		CHMIRS
RIVERSIDE	S105673981		RUSTIN AVE NEAR THE RIVERSIDE BRANCH MP 544.91		CHMIRS
RIVERSIDE	S104570141	HUD INTOWN PROPERTIES	8513 SAN VINCENT AVE	00000	HAZNET
RIVERSIDE	S106398541		SANJACINTO ST.		CHMIRS
RIVERSIDE	S107540617		SCOTTSDALE DR (1/4 MI E CHICKORY DR)	0	CDL
RIVERSIDE	S106105206	SEAWEST WINDPOWER INC MOUNTAIN	SECT 16 18 20 T35R4E T35R3E		CA WDS
RIVERSIDE	8866602	SEE ALSO DISREP 13375	SEE ALSO DISREP 13375		ERNS
RIVERSIDE	S103821022	STEARNS DOWNTOWN LIQUOR	4029 SEVENTH ST		LUST
RIVERSIDE	S105890214		SO. SIDE OF PALMYRITA .5 MI. E OF MICHIGAN		CHMIRS
RIVERSIDE	S107539475		N SIDE OF CAJALCO RD 1/2M W LA SIERRA	0	CDL
RIVERSIDE	S106838380	ROBERTSON'S READY MIX INC	13792 SLOVER AVE	0	EMI
RIVERSIDE	91241950	SOBOBA RD, E OF HWY 79 NEXT TO SAN JACINTO RIVER	SOBOBA RD, E OF HWY 79 NEXT TO SAN JACINTO RIVER		ERNS
RIVERSIDE	S109044166		SPRUCE ST. CROSSING		CHMIRS
RIVERSIDE	S109043015		SPRUCE AND KANSAS ST		CHMIRS
RIVERSIDE	S105630338		1391 SPRUCE ST (UNITIED PARCEL POST BLDG)		CHMIRS

RIVERSIDE COUNTY, CA - ORPHAN SUMMARY

City	EDR ID	Site Name	Site Address	Zip	Database(s)
RIVERSIDE	S105654156		WB SR91 JUST EAST OF MAGNOLIA AVE		CHMIRS
RIVERSIDE	S105636601		EB SR91 EAST OF IVY		CHMIRS
RIVERSIDE	S106410458	CHEVRON #96984	3304 14TH ST		LUST
RIVERSIDE	91240356	EB ST RTE 60 TO NB INT. I5	EB ST RTE 60 TO NB INT. I5		ERNS
RIVERSIDE	S105669092		3200 3RD ST.		CHMIRS
RIVERSIDE	1009619572	344 N STATE APT 148	344 N STATE APT 148		US CDL
RIVERSIDE	S105642674		3858 13TH STREET / MARKET		CHMIRS
RIVERSIDE	S105643760		1550 3RD STREET NORTH HIGH SCHOOL		CHMIRS
RIVERSIDE	S109044088		STREETER AVE, LA SUBDIVISION MM 53.8		CHMIRS
RIVERSIDE	S103866527	GW CLEANUP-STRINGFELLOW	STRINGFELLOW NPL SITE		CA WDS
RIVERSIDE	S105658784		SUMMER SPRING AND HIGHVIEW RD		CHMIRS
RIVERSIDE	S105646559		SWEETHEART CUP COMPANY 800 IOWA AVENUE		CHMIRS
RIVERSIDE	S106105124	STORMTEQUESQUITE LANDFILL	5263 TEQUESQUITE AVE		CA WDS
RIVERSIDE	S109043222		ON THE LOS ANGELES SUBDIVISION AND THE INTERSECTIO		CHMIRS
RIVERSIDE	S108406260		IN THE RIVERSIDE AREA, MPM 7, SANTA FE SUBDIVISION		CHMIRS
RIVERSIDE	S107453852		THE GOODYEAR CERTIFIED AT 8994 TRAUTWEIN ROAD		CHMIRS
RIVERSIDE	90170102	THOMAS SAN BERNARDINO GUIDE PG 717-**	THOMAS SAN BERNARDINO GUIDE PG 717-**		ERNS
RIVERSIDE	S109040339		6700 TOLEDO AVE		CHMIRS
RIVERSIDE	2006807391	6700 TOLEDO AVE	6700 TOLEDO AVE		ERNS
RIVERSIDE	8863868	TORO	TORO		ERNS
RIVERSIDE	S107538433		EL TORO RD	0	CDL
RIVERSIDE	S103969224	HUD INTOWN PROPERTIES	5141 TOWNSEND DR	00000	HAZNET
RIVERSIDE	S106394215		TOWNSHIP 8S RAGE 5W SECTION 35, LAT. 33 DEGREES 30		CHMIRS
RIVERSIDE	S106400933		8994 TRAUTWINE ROAD		CHMIRS
RIVERSIDE	S106391835		TREATMENT PLANT 4985 OLIVIWOOD CROSS OF CITY COLLE		CHMIRS
RIVERSIDE	2006804690	UNION PACIFIC RAIL TRACKS	UNION PACIFIC RAIL TRACKS		ERNS
RIVERSIDE	S108985921	UCR (PESTICIDE PITS)	N/A UNIVERSITY AVENUE		SLIC
RIVERSIDE	S106486915	UNIVERSITY OF CALIFORNIA RIVERSIDE - PESTICIDE PIT	UNIVERSITY AVENUE		SLIC
RIVERSIDE	S104970783	UCR - PARKING LOT 6	UNIVERSITY OF CALIF, RIVERSIDE		LUST
RIVERSIDE	S109035695		1147 UNIVERSITY AVENUE, EXXON MOBIL STATION 12737		CHMIRS
RIVERSIDE	8719887	UNIVERSITY DR X MARKET ST	UNIVERSITY DR X MARKET ST		ERNS
RIVERSIDE	S106399617		UNIVERSITY AT IOWA		CHMIRS
RIVERSIDE	S106395854		UNIVERSITY AT COMMERCE		CHMIRS
RIVERSIDE	2002609826	900 UNIVERSTY AVE	900 UNIVERSTY AVE	0	ERNS
RIVERSIDE	2002594177	900 UNIVERSTY AVE	900 UNIVERSTY AVE	0	ERNS
RIVERSIDE	S108404031		UPRR AUTO FACILITY YARD ON ETIWANDA ST.		CHMIRS
RIVERSIDE	S107540987		VACANT LOT ON JOHN F KENNEDY DR, NEAR WOOD RD	0	CDL
RIVERSIDE	99650280	VALLEY VIEW AND MISSION ST	VALLEY VIEW AND MISSION ST		ERNS
RIVERSIDE	S105670883		3410 VALLEY WAY RD		CHMIRS
RIVERSIDE	S105025878	SEWAGE SPILL, SANTA ANA R	VAN BUREN BRIDGE		Cortese
RIVERSIDE	S109043964		VAN BUREN AND ETIWANDA AVE UNDERPASS // MPM 45.6 O		CHMIRS
RIVERSIDE	S109039739		52 VAN BUREN BLVD		CHMIRS
RIVERSIDE	S109046889		VAN BUREN AT ARLINGTON		CHMIRS
RIVERSIDE	2007328591	52 VAN BUREN BLVD	52 VAN BUREN BLVD		ERNS
RIVERSIDE	S105654216		VAN BUREN RD AND EUROPA RD, MP 48.2		CHMIRS
RIVERSIDE	S107150179	RIVERSIDE COUNTY/CLANDESTINE DRUG LABS	VARIOUS LOCATIONS WITHIN RIVERSIDE		HAZNET

RIVERSIDE COUNTY, CA - ORPHAN SUMMARY

City	EDR ID	Site Name	Site Address	Zip	Database(s)
RIVERSIDE	S103680157	RIVERSIDE COUNTY/CLANDESTINE DRUG LABS	VARIOUS LOCATIONS WITHIN RIVERSIDE CNTY	00000	HAZNET
RIVERSIDE	S106838313	RIV CO, TRANSPORTATION DEPT	VARIOUS LOCATIONS IN SCAQMD	0	EMI
RIVERSIDE	S105652003		VIA VISTA ST. AT INTERSECTION OF RYKROFT		CHMIRS
RIVERSIDE	S105666010		VICTORIA AVE, CROSS OF LION AVE.		CHMIRS
RIVERSIDE	S105662360		VICTORIA AND MYRTLE		CHMIRS
RIVERSIDE	S105645276		VICTORY APARTMENTS 3425 FAIRMONT BLVD.		CHMIRS
RIVERSIDE	S106105153	RIVERSIDE ALL FOREIGN	3011 A VINE ST		CA WDS
RIVERSIDE	S105676309		1140 VINTADA / CENTRAL AVE		CHMIRS
RIVERSIDE	S109046906		WESTBOUND INTERSTATE HIGHWAY 60 AT MISSION BLVD		CHMIRS
RIVERSIDE	S106396089		WINDMILL PLACE		CHMIRS
RIVERSIDE	S107541243		WOHLSTETTER (CROSS PHILBIN)	0	CDL
RIVERSIDE	S105649189		WOOD RD / TROUTWIN		CHMIRS
RIVERSIDE	S108405388		WOOD RD NEAR TROUT LINE		CHMIRS
RIVERSIDE	S108406229		WOOD RD AND ZAMORA WAY		CHMIRS
RIVERSIDE	S105181583	FOUR CORNERS PIPE LINE COMPANY	WOODCREST AREA		SLIC
RIVERSIDE CITY	S105640292		N/B I -215 AT CENTRAL AVE		CHMIRS
RIVERSIDE COUNTY	S105637314		I 10 , CROSS OF FRONTAGE ROAD		CHMIRS
RIVERSIDE COUNTY	U003347381	CATHEDRAL CITY SHELL	69010 HWY 111		HAZNET, UST
RIVERSIDE COUNTY	90180843	SB 215 AT CENTRAL AVENUE	SB 215 AT CENTRAL AVENUE		ERNS
RIVERSIDE COUNTY	S105631100		IR 215 1 MI SOUTH OF 2R 74 EAST		CHMIRS
RIVERSIDE COUNTY	S105630369		SR 91 MAPLE ST RAMP		CHMIRS
RIVERSIDE COUNTY	U003641190	BF GOODRICH AEROSPACE	8200 ARLINGTON AVE		LUST, Cortese, UST
RIVERSIDE COUNTY	S105629485		I-15 AT RAINBOW CANYON, NEAR TEMECULA		CHMIRS
RIVERSIDE COUNTY	S107537652		AVACADO MESA (SEE GREEN SHEET)	0	CDL
RIVERSIDE COUNTY	S105630900		AVE 53 WEST OF MADISON LA QUINTA		CHMIRS
RIVERSIDE COUNTY	S106389139		BETWEEN WEST COLTON / YUMA AZ, ON SO PACIFIC RR		CHMIRS
RIVERSIDE COUNTY	S105631388		2000 BLOCK OF ORANGE ST.		CHMIRS
RIVERSIDE COUNTY	S107530372		19541 BLUE SKY (NEAR SANTA ROSA MINE ROAD) / NEA	0	CDL
RIVERSIDE COUNTY	S107537885		BOX SPRINGS RD / HWY 215 (SEE CLUE)	0	CDL
RIVERSIDE COUNTY	S107537916		BRIGGS ROAD/300' FROM POWERLINE...	0	CDL
RIVERSIDE COUNTY	91218751	CACTUS & I-215 ON MARCH AFB PROPERTY	CACTUS & I-215 ON MARCH AFB PROPERTY		ERNS
RIVERSIDE COUNTY	S105641986		L10111 CAJALCO		CHMIRS
RIVERSIDE COUNTY	1006806025	TESORO WEST COAST CO LLC NO 68238	23905 CATT RD		RCRA-SQG, FINDS, HAZNET, UST
RIVERSIDE COUNTY	S107538951		CENTRAL AVENUE / CHICAGO, IN VAN	0	CDL
RIVERSIDE COUNTY	U003660567	CHERRY AVE PUMP STATION 53-1200 W (SH)	CHERRY AVE PUMP STA		HAZNET, UST
RIVERSIDE COUNTY	S107538044		CHIRIAKO SUMMIT - TRAFFIC STOP	0	CDL
RIVERSIDE COUNTY	S106388993		CLOVERDALE AND HARRISON N/W CORNER OF RIVERSIDE CO		CHMIRS
RIVERSIDE COUNTY	M300000942	TXI RIVERSIDE CEMENT	CRESTMORE PLANT		MINES
RIVERSIDE COUNTY	S105630539		DEVONSHIRE AND STATE STREET		CHMIRS
RIVERSIDE COUNTY	S107538378		EAGLE VLY METRO WATER DIST. PROPERTY	0	CDL
RIVERSIDE COUNTY	S105629437		EASTBOUND I 10 1 MI WEST OF DESERT CENTER		CHMIRS
RIVERSIDE COUNTY	S106389136		210 W. FAN JACINTO ST. PARRIS HQ'S CDF RIVERSIDE C		CHMIRS
RIVERSIDE COUNTY	S105630368		GAVILAN RD SOUTH OF MULTIVIAN		CHMIRS
RIVERSIDE COUNTY	S107538597		GRANITE HILL DR, NR FLEEMING ST	0	CDL
RIVERSIDE COUNTY	S107538669		HARRISON AVE.	0	CDL
RIVERSIDE COUNTY	8712678	NB HWY-71/1/2MI NTH HWY 91	NB HWY-71/1/2MI NTH HWY 91		ERNS
RIVERSIDE COUNTY	S105630395		E/B I-10 EAST OF DILLON RD		CHMIRS

RIVERSIDE COUNTY, CA - ORPHAN SUMMARY

City	EDR ID	Site Name	Site Address	Zip	Database(s)
RIVERSIDE COUNTY	8712540	WB I-10 @ WHITEWATER REST AREA	WB I-10 @ WHITEWATER REST AREA		ERNS
RIVERSIDE COUNTY	S105632241		INDIO BLVD BETWEEN CIVIC CENTER / DILLION RD		CHMIRS
RIVERSIDE COUNTY	S107538960		INDIO HILLS, DILLON RD / DOLLAR RD	0	CDL
RIVERSIDE COUNTY	S105641388		INTER 10, AT CHIRIACO PK CUTOFF		CHMIRS
RIVERSIDE COUNTY	S105641074		INTER/MILES AND OASIS		CHMIRS
RIVERSIDE COUNTY	8718874	ON IOWA STREET NEAR HUNTERS INDUSTRY PLAN	ON IOWA STREET NEAR HUNTERS INDUSTRY PLANT		ERNS
RIVERSIDE COUNTY	S105631764		KELLER RD AT I215, GUNEITY		CHMIRS
RIVERSIDE COUNTY	90190695	LAWSON DR/1/2 MI W OF TEMESCAL CANYON	LAWSON DR/1/2 MI W OF TEMESCAL CANYON		ERNS
RIVERSIDE COUNTY	S105630357		201 SOUTH LOUKIN BLYTHE AT I-10		CHMIRS
RIVERSIDE COUNTY	S107539271		LUKENS LANE X METZ RD	0	CDL
RIVERSIDE COUNTY	91218240	MARCH AFB 22ND CSG-CEF	MARCH AFB 22ND CSG-CEF		ERNS
RIVERSIDE COUNTY	S107539306		MAYHEW / TEMESCAL CANYON RD	0	CDL
RIVERSIDE COUNTY	2005633479	MILE POST 617.9	MILE POST 617.9		ERNS
RIVERSIDE COUNTY	S105636671		10 MILES SOUTH WEST OF BLYTHE		CHMIRS
RIVERSIDE COUNTY	S105631737		33833 MILL POND DR. LAKE ELSINORE		CHMIRS
RIVERSIDE COUNTY	S105637710		NORTHBOUND I 215, NORTH OF PENNSYLVANIA AVE		CHMIRS
RIVERSIDE COUNTY	U001575598	CHEVRON SS #91847	1799 OCEAN AVE		HAZNET, UST, HIST UST
RIVERSIDE COUNTY	S106389305		WB ON HWY 62 WEST OF RIVERSIDE SAN BERNARDINO COUN		CHMIRS
RIVERSIDE COUNTY	90179309	OUT IN THE OPEN DESERT NORTH ON I-20 **	OUT IN THE OPEN DESERT NORTH ON I-20 **		ERNS
RIVERSIDE COUNTY	S105636433		PALM DRIVE AT I 10		CHMIRS
RIVERSIDE COUNTY	S105630901		63 PENNSYLVANIA BEAUMONT		CHMIRS
RIVERSIDE COUNTY	S105630385		PHOENIX DRIVE AT 34TH STREET		CHMIRS
RIVERSIDE COUNTY	S105631945		PIO RICO RD. / AMERITA, TEMECULA		CHMIRS
RIVERSIDE COUNTY	92256535	PRADO DAM SANTA ANA RIVER CANYON	PRADO DAM SANTA ANA RIVER CANYON		ERNS
RIVERSIDE COUNTY	879539	PRIVATE RESIDENCE IN A TOWNHOUSE COMPLEX	PRIVATE RESIDENCE IN A TOWNHOUSE COMPLEX		ERNS
RIVERSIDE COUNTY	S107537442		@ RAMONA EXPRESSWAY / RIDER ST	0	CDL
RIVERSIDE COUNTY	S107540375		RED GUM DR,100 YD W OF CAMBERN AVE	0	CDL
RIVERSIDE COUNTY	U003802069	SEVEN ELEVEN #33571	104 N SAJACINTO ST		LUST, UST
RIVERSIDE COUNTY	S106389002		SARDCO WELL #11 BEHIND PRADO DAM ON SANTA ANA RIVE		CHMIRS
RIVERSIDE COUNTY	8713172	SOROBA INDIAN RESERVATION	SOROBA INDIAN RESERVATION		ERNS
RIVERSIDE COUNTY	S107540860		TEMECULA VEHICLE / TRANSPORT CHKPOINT	0	CDL
RIVERSIDE COUNTY	96475643	33601 THE FARM ROAD (AN UNINCORPORATED COUNTY ROAD)	33601 THE FARM ROAD (AN UNINCORPORATED COUNTY ROAD)		ERNS
RIVERSIDE COUNTY	U003643973	GTE CALIFORNIA INCORPORATED/PERRIS CENTRAL OFFICE	120 E THIRD ST		HAZNET, UST
RIVERSIDE COUNTY	91218728	TOP FE/B ON RAMP FROM PALM R TO I-10	TOP FE/B ON RAMP FROM PALM R TO I-10		ERNS
RIVERSIDE COUNTY	S105630717		68890 TORTULA RD CATHEDRAL CITY		CHMIRS
RIVERSIDE COUNTY	S105635512		UNICAL TRUCK STOP 7 MI WEST OF BLYTHE ON I-10		CHMIRS
RIVERSIDE COUNTY	S105630657		81929 EAST VALLEY PARKWAY		CHMIRS
RIVERSIDE COUNTY	S107541051		VEHICLE STOP, ON I-10, NEAR BANNING	0	CDL
RIVERSIDE COUNTY	S107539457		MT VERNON RD / SERPENTINE	0	CDL
RIVERSIDE COUNTY	S106389387		VOID - THIS WAS A SECOND CALL TO SAME ADDRESS FOR		CHMIRS
RIVERSIDE COUNTY	S107541091		VOLTAIRE VISTA RD/1 MI E TWIN CANYON	0	CDL
RIVERSIDE COUNTY	S105635101		WHITE WATER WASH OFF I-10 AND PALM DRIVE		CHMIRS
RIVERSIDE COUNTY	S107541240		WINEVILLE, SW CORNER OF GAGELENA	0	CDL
RIVERSIDE COUNTY	2000528252	1282 ZILLINES	1282 ZILLINES	0	ERNS
RIVERSIDE/SAN MORENO	S105640815		WB 60 AT FREDERICKS (PIGEON PASS)		CHMIRS

RIVERSIDE COUNTY, CA - ORPHAN SUMMARY

City	EDR ID	Site Name	Site Address	Zip	Database(s)
RIVSDE CO	S105632340		SCOTT ROAD EAST OF I 215		CHMIRS
ROMOLAND	8714694	(RP)CLYDE SMITH	(RP)CLYDE SMITH		ERNS
ROMOLAND	S105557667	CAL TRANS	27644 HWY 74		LUST
ROMOLAND	96474651	HWY 74 .25 MI EAST OF TRUMBAL ROAD	HWY 74 .25 MI EAST OF TRUMBAL ROAD		ERNS
ROMOLAND	S105886108		26466 CORTRITE		CHMIRS
ROMOLAND	S106105150	CALMAT CO ROMOLAND	28023 ETHANAC RD		CA WDS
ROMOLAND	96510099	2-5 GAL BUCKETS ON A PICK-UP TRUCK/TRAFFIC ACCIDENT	2-5 GAL BUCKETS ON A PICK-UP TRUCK/TRAFFIC ACCIDENT		ERNS
ROMOLAND	S106398306		JUNIPER FLATS RD. NEAR 24530 JUNIPER FLATS RD.		CHMIRS
ROMOLAND	S105025911	KERN CO DWP ROSAMOND ROAD	LOCUST ST		Cortese
ROMOLAND	8872880	L&P OVEN RM/28151 HWY 74	L&P OVEN RM/28151 HWY 74		ERNS
RUBIDO	S105647876		2550 RUBIDO BLVD.		CHMIRS
RUBIDOUX	S109044564		HWY 60 WEST BOUND JUST WEST OF THE RUBIDOUX ONRAMP		CHMIRS
RUBIDOUX	S105884301		EB 60 EAST OF VALLEY WAY		CHMIRS
RUBIDOUX	S108403299		EB 60 EAST OF VAN BUREN		CHMIRS
RUBIDOUX	S105671229		ACADEMY OF JUSTICE		CHMIRS
RUBIDOUX	S105666478		ALTA ST AT CANAL ST		CHMIRS
RUBIDOUX	S105882267		ARMSTRONG AND GAIL		CHMIRS
RUBIDOUX	S105662735		AVALON AT 20TH STREET		CHMIRS
RUBIDOUX	S105630835		BEATRICE / LA CENATA		CHMIRS
RUBIDOUX	S105887023		BRIGGS ST. NEAR N. TILTON AVE.		CHMIRS
RUBIDOUX	S105664702		BROWN STREET, CROSS OF AGUA MANZA		CHMIRS
RUBIDOUX	S105673983		BROWN AUGA MANSA		CHMIRS
RUBIDOUX	S107537964		CAMINO REAL X MISSION BLVD	0	CDL
RUBIDOUX	S106400225		CRESTMORE INDUSTRIAL LEAD, MP 2, CLOSE TO TIROLIT		CHMIRS
RUBIDOUX	S109046373		EAST-BOUND VALLEY WAY OFF-RAMP, HWY 60		CHMIRS
RUBIDOUX	S105676076		ON GRANITE HILL		CHMIRS
RUBIDOUX	S106397058		GRANITE HILL DR AND PYRITE RD		CHMIRS
RUBIDOUX	S106401006		HALL ST CROSS OF 30 ST.		CHMIRS
RUBIDOUX	S105629708		WB HWY 60 AT VALLEY WAY		CHMIRS
RUBIDOUX	S105662010		JURUPA RD AT CAMINO REAL		CHMIRS
RUBIDOUX	S105675877		MEDINA CONSTRUCTION, 2537 RUBIDOUX BLVD.		CHMIRS
RUBIDOUX	S109041533		MISSION BLVD AT PIONEER DR		CHMIRS
RUBIDOUX	S105677358		MISSION BLVD AT OPAL STREET		CHMIRS
RUBIDOUX	S105655312		6154 MISSION BLVD, SPACE 12A		CHMIRS
RUBIDOUX	S105666554		5887 MISSION BLVD		CHMIRS, CDL
RUBIDOUX	S107536471		8086 MISSION BLVD (MOBILE PARK #23)	0	CDL
RUBIDOUX	S105884406		WEST OF 1350 MOLAGA DR		CHMIRS
RUBIDOUX	S105648118		AT RIVER BEND RD AT GREEN PASTURE RD		CHMIRS
RUBIDOUX	S105662875		RUBIDOUX NATURE CENTER		CHMIRS
RUBIDOUX	S105885798		SIERRA AVE AT 30TH ST.		CHMIRS
RUBIDOUX	S105673061		SIERRA AVE. AT WOOD BRIAR ST.		CHMIRS
RUBIDOUX	S105639924		EB SR 60 EAST OF VALLEY WAY		CHMIRS
RUBIDOUX	S105645112		EB SR 60 AT VALLEY WAY		CHMIRS
RUBIDOUX	S105886492		5618 TILTON AV APT. #132		CHMIRS
RUBIDOUX	S105667014		5618 TILTON ST. APT. 81		CHMIRS
RUBIDOUX	S109042874		WESTBOUND 60 EAST OF VALLEY WAY		CHMIRS

RIVERSIDE COUNTY, CA - ORPHAN SUMMARY

City	EDR ID	Site Name	Site Address	Zip	Database(s)
RUBIDOUX	S107541234		WILSON ST / HOLLY ST	0	CDL
RUBIDOUX(AREA)	8712205	MARKET @ AQUA MANZA	MARKET @ AQUA MANZA		ERNS
RUBIDOUZ	S105629663		6830 VALLEY VIEW		CHMIRS
RUBIOUX	S105640240		W/B 60 1/4 EAST OF COUNTRY VILLAGE NEAR		CHMIRS
RUIDOUX	S105632091		6640 NATHENE / RUIDOUX		CHMIRS
RURAL	8872829	INDIAN SPRINGS RD	INDIAN SPRINGS RD		ERNS
RURAL	8856916	OIL WELL REAR PRADO DAM FACILITY	OIL WELL REAR PRADO DAM FACILITY		ERNS
RURAL AREA	S106389813		23740 4TH DRIVE IN THE AREA OF GOODHOPE OUTSIDE A		CHMIRS
RURAL AREA	S107541235		WILSON VLY RD 3/10 ML SO. OF HWY 371	0	CDL
RVSDE	S105642721		RIVERSIDE CY HOSP 4445 MAGNOLIA DR		CHMIRS
RVSDE	S105631509		2243 11 TH ST (CROSS OF EUCACYPTUS)		CHMIRS
RVSDE CO	S105629548		CTALCO RD - 2 MI EAST OF TEMESCAL ROAD		CHMIRS
RVSDE CO	S105630019		117 LANGSTAFF		CHMIRS
SAGE	S105663619		E. BENTON RD. CROSS OF SAN IGNACIO RD.		CHMIRS
SAGE	S105659457		CAROL X OVERTON		CHMIRS
SAGE	S105629813		DEPORTOLA AND REMUDA		CHMIRS
SAGE	S100215954		STANLEY RD. 4.8 MILES FROM R-3		CHMIRS
SAGE	S107541232		WILSON RD (X-THOMAS RD)	0	CDL
SAN BERNADINO	8873827	I-15 AT EL SOBRANATE OFF RAMP	I-15 AT EL SOBRANATE OFF RAMP		ERNS
SAN BERNARDINO	2003122381		MARLAY		HMIRS
SAN JACINTO	2000549079	432 WEST 5TH STREET	432 WEST 5TH STREET	0	ERNS
SAN JACINTO	S108402824		IN A FIELD BETWEEN RAMONA EXPRESSWAY AND RAMONA BL		CHMIRS
SAN JACINTO	S108404565		DE ANGA AND POTTER		CHMIRS
SAN JACINTO	S106400971		APARTMENT COMPLEX @ 784 MINOR ST. APT. H		CHMIRS
SAN JACINTO	S109043679		BEHIND 1839 RUE CHEINI BLANC		CHMIRS
SAN JACINTO	S107451270		BISSEL ST BETWEEN COTTOWOOD AND GRANT		CHMIRS
SAN JACINTO	S107534254		45750 CASTILE CANYON RD.	0	CDL
SAN JACINTO	S105657200		45750 CASTILLE CANYON RD		CHMIRS
SAN JACINTO	S107538013		CEDAR AVE / SOBOBA CUT OFF	0	CDL
SAN JACINTO	96497909	CLEAN UP BY COUNTY HEALTH	CLEAN UP BY COUNTY HEALTH		ERNS
SAN JACINTO	2007323489	651 COMINOLOS BANOS	651 COMINOLOS BANOS		ERNS
SAN JACINTO	S107538105		COMMERCE LN / ESPLANADE AVE	0	CDL
SAN JACINTO	S107538104		COMMERCE / ESPLANDE	0	CDL
SAN JACINTO	S107538103		COMMERCE / ESPLANADE, VACANT LOT	0	CDL
SAN JACINTO	S106117728	RICE DEVELOPMENT	NE CORNER STATE ST / RAMONA		LUST
SAN JACINTO	S105884441		499 ESPLANADE STREET		CHMIRS
SAN JACINTO	S105890218		GILLMAN SPRINGS RD 0.5 MILE E OF SANDERSON		CHMIRS
SAN JACINTO	S109046601		GILMAN SPRING RD AT JACK RABBIT TRAIL		CHMIRS
SAN JACINTO	1009631230	SOUTHERN CALIFORNIA GAS CO	188 E MAIN ST		DOT OPS
SAN JACINTO	S105630318		MAIN ST / ROMONA BLVD		CHMIRS
SAN JACINTO	S109043678		MATHEWS AND GRAND		CHMIRS
SAN JACINTO	S105675304		MILL IRON AT PUANTE		CHMIRS
SAN JACINTO	2003635107	784 MINOR ST APT H	784 MINOR ST APT H		ERNS
SAN JACINTO	S107453069		OFF SOBOVA ROAD NEAREST CROSS STREET BATH ROAD		CHMIRS
SAN JACINTO	S105671138		511 PLEASANT HILL DR		CHMIRS
SAN JACINTO	S106571490	SID SYBRANDY DAIRY	34860 RAMONA EXPRESSWAY		CA WDS
SAN JACINTO	S109042680		RAMONA BLVD BTWN POTTER / SANDERSON		CHMIRS

RIVERSIDE COUNTY, CA - ORPHAN SUMMARY

City	EDR ID	Site Name	Site Address	Zip	Database(s)
SAN JACINTO	S105656200		RAMONA EXPRESSWAY AT WARREN RD		CHMIRS
SAN JACINTO	S109047522		SAN JACINTO REGIONAL WATER REC PLANT		CHMIRS
SAN JACINTO	S109045201		SANDERSON AVE		CHMIRS
SAN JACINTO	S105672494		770 SANDERSON AVE.		CHMIRS
SAN JACINTO	96493230	SANDERSON ROAD & DILLMAN SPRINGS ROAD	SANDERSON ROAD & DILLMAN SPRINGS ROAD		ERNS
SAN JACINTO	S108406226		770 SANDERSON		CHMIRS
SAN JACINTO	S106800851	DEWATERINGSAN JACINTO-RESERVA	23904 SOBOBA ROAD		CA WDS
SAN JACINTO	S107540712		SOBOBA RD, 2 MI E GILMAN SPRINGS RD	0	CDL
SAN JACINTO	1009619582	344 N STATE ST APT SP 196	344 N STATE ST APT SP 196		US CDL
SAN JACINTO	S105657709		1499 NORTH STATE ST, MOUNT SAN JACINTO COLLEGE		CHMIRS
SAN JACINTO	S109042681		WARREN ROAD / RAMONA EXPRESSWAY		CHMIRS
SAN JACINTO	S107529433		164 WATEKA ST	0	CDL
SAN NICHOLAS ISL.	S103820757	RVSD CITY MULBERRY YARD (1ST)	3880 MULBERRY ST		LUST
SAN RAPHAEL	92307813	5006 CALLE	5006 CALLE		ERNS
SEDCO HILLS	S105632565		HOLLYWOOD / VINE ST		CHMIRS
SKY VALLEY	S100217137		E. DECEPTION CYN 2MI N DIUION		CHMIRS
SUN CITY	S105884169		BRADLEY AND CROMWELL		CHMIRS
SUN CITY	S105026810	LANDFILL,DOUBLE BUTTE-CLO	GRAND AVE		Cortese
SUN CITY	874271	MCCALL BLVD NEAR 215 FREEWAY	MCCALL BLVD NEAR 215 FREEWAY		ERNS
SUN CITY	S105885118		29460 MELITTA		CHMIRS
SUN CITY	S106389063		MURRIETTA BLVD. 1 MILE SOUTH OF ETHANAC RD, 3 MILE		CHMIRS
SUN CITY	S106105103	STORM SUN CITY WATER REC FAC	29541 MURRITA RD		CA WDS
SUN CITY	S105673408		PINE HURST / PIPING ROCK		CHMIRS
SUN CITY	S105644217		29037 PRESTWIK		CHMIRS
SUN CITY	2000552025	THREE HOUSE FROM	THREE HOUSE FROM	0	ERNS
SUN CITY	S109038170		29635 VALLEY BLVD.		CHMIRS
SUN CITY	S105256972	STPSUN CITY REGIONAL	29285 VALLEY BLVD		CA WDS
SUN CITY	2006797630	29635 VALLEY BLVD	29635 VALLEY BLVD		ERNS
SUN CITY	2005629157	29825 VALLEY BLVD	29825 VALLEY BLVD		ERNS
SUN CITY (NR)	8873443	MURIETA RD 1/2 MI N ETHANAC	MURIETA RD 1/2 MI N ETHANAC		ERNS
SUNNY MEAD	S105631906		MARCH AFB, MILE PO. 12.2 NEAR 60 FWY		CHMIRS
SUNNYMEAD	S103626541	CHERVON 97568	1243 HEACOCK ST	00000	HAZNET
SUNNYMEAD	90186271	22125 MENNIFEE RD(1 HOUSE PAST NUEVO RD)	22125 MENNIFEE RD(1 HOUSE PAST NUEVO RD)		ERNS
SUNNYMEADE (NR)	90186293	NUEVO AND MENNIFEE	NUEVO AND MENNIFEE	-	ERNS
SUNNYSLOPE	S107449672		30TH ST. AND DONNER WAY		CHMIRS
SUNNYSLOPE	S107449791		33RD ST AND APPLE AVE IN		CHMIRS
SUNNYSLOPE	S105882377		2115 ROIMER ST.		CHMIRS
TEMCULA	2000529896	DELUZ RD 3 MILES SOUTH	DELUZ RD 3 MILES SOUTH	0	ERNS
TEMECUL	S105633858		MARGURITTA MIDDLE SCOOL 30600 MARGURITTA RD		CHMIRS
TEMCULA	S105255848	TEMCULA TRUCK INSPECT FACIL	RT 15 POST MILE RO 7-51.5		CA WDS
TEMCULA	S109038387		31333 HWY 79 SOUTH #130		CHMIRS
TEMCULA	S106105415	RANCHO CA WD-SHELL SERVIC STAT	HWY 79 AT REDHAWK PKWY		CA WDS
TEMCULA	S105255793	KKOTTONGNAE RETREAT CAMP	37885 HWY 79 SOUTH		CA WDS
TEMCULA	S105255715	VAIL LAKE VILLAGE & RESORT	38000 HWY 79 SOUTH		CA WDS
TEMCULA	S105652284		HWY 79 1MI E/ANZA		CHMIRS
TEMCULA	S105300291	CHEVRON #204029	31669 HWY 79 S		LUST
TEMCULA	S108403209		HWY 79 S AT AVENIDA DE MISSIONS		CHMIRS

RIVERSIDE COUNTY, CA - ORPHAN SUMMARY

City	EDR ID	Site Name	Site Address	Zip	Database(s)
TEMECULA	S107449761		33165 US 79		CHMIRS
TEMECULA	S107449760		33165 HWY 79 SOUTH		CHMIRS
TEMECULA	S107449759		33165 HWY 79		CHMIRS
TEMECULA	91466483	HW 79 CLEVELAND NATIONAL FOREST	HW 79 CLEVELAND NATIONAL FOREST		ERNS
TEMECULA	91206729	HW 79 CLEVELAND NATIONAL FOREST	HW 79 CLEVELAND NATIONAL FOREST		ERNS
TEMECULA	S108405692		ANSA / EL CHIMISAL		CHMIRS
TEMECULA	S108403969		ANZA RD, 1200 FT NORTHEAST OF VIA PASCAL RD		CHMIRS
TEMECULA	S102804250	FIRST LOS ANGELES BANK	49250 ANZA RD	00000	HAZNET
TEMECULA	S108402041		SR79 AT 371		CHMIRS
TEMECULA	S105671205		30800 AULD ST.		CHMIRS
TEMECULA	S107451194		BEHIND TARGET/ YNEZ RD. AT RANCHO CALIFORNIA RD.		CHMIRS
TEMECULA	S105637765		3749 BENTON		CHMIRS
TEMECULA	S108404988		36520 EAST BENTON RD		CHMIRS
TEMECULA	S108404985		36520 EAST BENTON RD		CHMIRS
TEMECULA	S107540963		U.S. BORDER PATROL CHECK POINT	0	CDL
TEMECULA	S105255906	SEWAGE COLLECTION SYSTEM	P.O. BOX 9017		CA WDS
TEMECULA	S105671752		BUCK RD AT RANCHO CALIFORNIA RD		CHMIRS
TEMECULA	S109045046		BUSINESS PARK DR. AT RANCHO WAY		CHMIRS
TEMECULA	S109039266		433 CALLE CARABANA		CHMIRS
TEMECULA	S108404440		37385 CAYA LOS ARBOLES		CHMIRS
TEMECULA	S105886312		CLINTON KEITH ON RAMP TO SB I-215		CHMIRS
TEMECULA	S106396924		IN CONSTRUCTION AREA NEAR BUTTERFIELD STAGE ROAD A		CHMIRS
TEMECULA	S108406159		CORDERA AND CAPISTRANO		CHMIRS
TEMECULA	S108484781	LAAN'S RECYCLING RESOURCES	NE CORNER NEWTON AVE / RANCHO CALIF. RD.		SWF/LF
TEMECULA	S105883203		45036 CORTE VILE		CHMIRS
TEMECULA	S105671191		32168 CORTE CARMELLA		CHMIRS
TEMECULA	S109043167		DISCOVERY CENTER @ 32220 HWY. 79 SOUTH WITH A CROS		CHMIRS
TEMECULA	S105664367		29210 DOMEWOOD RD		CHMIRS
TEMECULA	S106397261		EXXON MOBILE, 2950 RANCHO CALIFORNIA		CHMIRS
TEMECULA	S106105421	FIRST STREET SEWER CROSSING	FIRST ST. SEWER CROSSING		CA WDS
TEMECULA	S105675047		FRONT AT FIRST ST.		CHMIRS
TEMECULA	1009631968	SOUTHERN CALIFORNIA GAS CO	HARVESTON & RUSTIC GLEN		DOT OPS
TEMECULA	S106394600		HERITAGE MOBILE PARK, 31130 SOUTH GENERAL KEARNEY		CHMIRS
TEMECULA	2001569159	HERITAGE MOBILE PARK	HERITAGE MOBILE PARK	0	ERNS
TEMECULA	S108406673		33165 US HIGHWAY 79		CHMIRS
TEMECULA	S109038550		33165 US HWY 79 (EXXON MOBIL)		CHMIRS
TEMECULA	S108404329		33165 US HWY 79		CHMIRS
TEMECULA	S109046587		NB I-15 AT RAINBOW SCALES FACILITY		CHMIRS
TEMECULA	S105882905		NB I-15 SOUTH OF THE 79		CHMIRS
TEMECULA	S108401387		SB I-15 NORTH OF LOWER 79		CHMIRS
TEMECULA	S105665989		SB I15, NEAREST CROSS STREET HWY 79S		CHMIRS
TEMECULA	S105661514		INTERSECTION OF DEER MEADOW ROAD / VIEDETT CIRCL		CHMIRS
TEMECULA	S107452194		JACKSON AT SUGARBERRY		CHMIRS
TEMECULA	S106105395	SILVERHAWK III	E. JOSEPH RD/S. DEER PASS LN		CA WDS
TEMECULA	S105676468		30885 JOSEPH ST		CHMIRS
TEMECULA	S106399341		LOBO AND DEER MEADOW RD		CHMIRS
TEMECULA	S107449983		38801 LOS CORRALISTOS		CHMIRS

RIVERSIDE COUNTY, CA - ORPHAN SUMMARY

City	EDR ID	Site Name	Site Address	Zip	Database(s)
TEMECULA	S105886766		32878 MAPLES		CHMIRS
TEMECULA	S103658625	SPANOS CORP	41930 MARGARITA	00000	HAZNET
TEMECULA	S109039339		44520 MEDFORD CT.		CHMIRS
TEMECULA	S105675360		MOBIL STATION AT 44520 BRADFORD CT.		CHMIRS
TEMECULA	S107452623		MOBIL EXXON STATION 44520 BEDFORD CT.		CHMIRS
TEMECULA	S106203480	SERAPHINA ROAD PROJECT	S. OF MURRIETA HOT SPRINGS RD		CA WDS
TEMECULA	S106398796		SOUTH OF 38040 SKY CANYON RD.		CHMIRS
TEMECULA	S103442736	TEMECULA	EAST OF HWY 15		WMUDS/SWAT
TEMECULA	S105887489		12703 PACHENGA ROAD / PALA RD.		CHMIRS
TEMECULA	S105670102		PALA RD. AT WOLF VALLEY RD.		CHMIRS
TEMECULA	S105664599		PALA ROAD AT HWY 79		CHMIRS
TEMECULA	S107453123		PALA RD. AND WOLF		CHMIRS
TEMECULA	91466698	PECHANGA INDIAN RESERVATION	PECHANGA INDIAN RESERVATION		ERNS
TEMECULA	S105644573		23175 POLAMAR - WILLDAMAR AREA		CHMIRS
TEMECULA	S108403193		29500 RANCHINO		CHMIRS
TEMECULA	S104970748	UNOCAL #6519	28903 RANCHO CALIF RD		LUST
TEMECULA	S105884094		9500 RANCHO CALIF.		CHMIRS
TEMECULA	S105646645		RANCHO CALIFORNIA RD AT YNEZ STREET		CHMIRS
TEMECULA	96497738	RANCHO CALIFORNIA ROAD AT YNEZ ST.	RANCHO CALIFORNIA ROAD AT YNEZ ST.		ERNS
TEMECULA	S106399013		RANCHO CALIFORNIA RD AND FRONT STREET		CHMIRS
TEMECULA	S100278777		RANCHO WAY @ TEMECULA AIRPORT		CHMIRS
TEMECULA	S105631302		REDHAWK RD SR 79		CHMIRS
TEMECULA	S105885068		RIDGE PARK DR. AT VINCENT MORAGA DR.		CHMIRS
TEMECULA	S105255852	RAINBOW CANYON LANDFILL	NW1/4 SEC 30 T8S R2W		CA WDS
TEMECULA	S105664730		SOLANA DR. AT INEZ DR.		CHMIRS
TEMECULA	S105885280		SOLANO WAY AND MARGARITA ROAD		CHMIRS
TEMECULA	S106392935		TEMECULA VALLEY REGIONAL WATER RECLAMATION FACILIT		CHMIRS
TEMECULA	S103680039	1X CITY OF TEMECULA/CITY MANAGERS OFFICE	TEMECULA VALLEY HIGH SCHOOL	00000	HAZNET
TEMECULA	S106393798		UNION 76 STATION RANCHO CALIFORNIA RD CROSS OF FRO		CHMIRS
TEMECULA	S105631582		VAIL PECK RD. / RED HAWK		CHMIRS
TEMECULA	S105668228		VIA ROBERTO RD AND PALA RD		CHMIRS
TEMECULA	S105673978		VIA MONTEZUMA AND COMMERCE CENTER DRIVE		CHMIRS
TEMECULA	S105653649		44750 VIA DEL SUR		CHMIRS
TEMECULA	S107447656	MULTIPLE CONCRETE ENTR. INC.	45011 VUELTA GRANDE		CHMIRS, SLIC
TEMECULA	S105664345		WINCHESTER RD AT NICOLAS RD		CHMIRS
TEMECULA	S105882806		WINDCREST LN		CHMIRS
TEMECULA	S105661025		WOLF VALLEY ROAD @ PAULA ROAD		CHMIRS
TEMECULA	S108403093		WOLF VALLEY AT CAMINO OLITE		CHMIRS
TEMECULA	S107541244		WOLF VALLEY RD, 1/4 MI N OF PALA RD	0	CDL
TEMECULA	S109042718		YNEZ RD. AT SOLANA WAY		CHMIRS
TEMEUCLA	S105887373		25875 KALLE UVA		CHMIRS
TEMEUCLA	S105642378		VIA VAQUERO RD X 2MI SOUTH SANDIA CREEK DR		CHMIRS
TEMPALA	S100216665		HWY 79 @ WOOD CHUCK CAMPGROUND ENTRANCE		CHMIRS
THERMAL	S107452035		HWY 11 AND 59TH STREET		CHMIRS
THERMAL	S105659165		HWY 111 AT MP 619.5		CHMIRS
THERMAL	S105027066	CV MOSQUITO & VECTOR CONT	83733 55		Cortese
THERMAL	S105027065	C.V. MOSQUITO ABATEMENT D	83733 55		Cortese

RIVERSIDE COUNTY, CA - ORPHAN SUMMARY

City	EDR ID	Site Name	Site Address	Zip	Database(s)
THERMAL	S109039960		56TH AVENUE / AIRPORT BLVD.		CHMIRS
THERMAL	S106399864		AV 60 20 FEET EAST OF POLK ST		CHMIRS
THERMAL	S106880180	JPH ENTERPRISES	HIGHWAY 86 / AVE 60		LUST
THERMAL	S103341774	CA REDI-DATE LLC 01-012	87500 AVE 56		CA WDS
THERMAL	S104970922	COACHELLA VALLEY MOSQUITO & VECTOR CONTL	83733 AVE 55		LUST
THERMAL	S109041015		8900 66TH AVE		CHMIRS
THERMAL	S105882639		82825 AVE 62		CHMIRS
THERMAL	S106104707	DESERT COTTON SEED	86-600 AVE 54		CA WDS
THERMAL	S105655084		84925 AVE 61		CHMIRS, CDL
THERMAL	S105649794		AVE 62 FILMORE		CHMIRS
THERMAL	2005611183	69 AVE AND FILLMORE ST	69 AVE AND FILLMORE ST		ERNS
THERMAL	S108402851		68 AVE AND FILLMORE ST.		CHMIRS
THERMAL	S102005766	VALLEY VIEW TRAILER VIL 90-062	88041 AVE 56		CA WDS
THERMAL	A100109339	OASIS SHOP	87951 AVE. 73		AST
THERMAL	S105645741		83300 C AVENUE 66TH X CALHOUN		CHMIRS
THERMAL	S105659590		88673 AVENUE 58		CHMIRS
THERMAL	S105557946	OASIS ELEMENTARY SCHOOL	88775 AVENUE 76		CA WDS
THERMAL	S104402840	CV MOSQUITO & VECTOR CONTROL	83733 AVENUE 55		LUST, SLIC
THERMAL	S105256911	OASIS GARDENS MOBILE HOME PARK	P.O. BOX 132		CA WDS
THERMAL	S105883771		CLEVELAND ST.		CHMIRS
THERMAL	S105652064		84950 ECHEL ROAD SPACE 31		CHMIRS
THERMAL	8873148	FERREL GAS PROPERTY	FERREL GAS PROPERTY		ERNS
THERMAL	S109044459		LAWSON DUMP		CHMIRS
THERMAL	S105663815		MILE MARKER 617.9, AIRPORT AVE / SR 11		CHMIRS
THERMAL	S105672426		MILE POST 619.5		CHMIRS
THERMAL	8851184	MILEPOST 619.5	MILEPOST 619.5		ERNS
THERMAL	S107452765		MPM 617.9 HWY 111 AND AIRPORT RD		CHMIRS
THERMAL	S107539990		ON ORANGE GROVE, NEAR INTERSECTION OF 62ND AVENUE	0	CDL
THERMAL	S109040384		68800 PIERCE ST // LAWSON DUMP		CHMIRS
THERMAL	S109041701		RECLAMATION #4, 63002 FILMORE ST.		CHMIRS
THERMAL	S103820851	RVSD CO AIRPORT THERMAL	56580 TYLER ST		LUST
THOUSAND PALMS	2006807903	72128 ADELAIDE ST.	72128 ADELAIDE ST.		ERNS
THOUSAND PALMS	8874403	DATIL & AROL REAL	DATIL & AROL REAL		ERNS
THOUSAND PALMS	S105661268		FACILITY ID #83088, 72-235 VARNER ROAD		CHMIRS
THOUSAND PALMS	S106660322	UNION PACIFIC RAILROAD THOUSAND PALMS	SW OF INTERSECTION OF WASHINGTON STREET EXIT / I		SLIC
THOUSAND PALMS	S105659385		32129 PAINTED CAVE RD		CHMIRS
THOUSAND PALMS	S105654164		RAMON RD AT DESERT MOON		CHMIRS
THOUSAND PALMS	94415087	27557 RIO DEL SOL ON HILL BEHIND SHOP	27557 RIO DEL SOL ON HILL BEHIND SHOP		ERNS
THOUSAND PALMS	S105882306		ROBERT ST. AT EL CENTRO RD.		CHMIRS
THOUSAND PALMS	S105665106		32810 SAINT ANDREW		CHMIRS
THOUSAND PALMS	S106393637		TWO DIFFERENT LOCATIONS, ONE IN THOUSAND PALMS, TH		CHMIRS
THOUSAND PALMS	S106447158	VISTA MINE	71 500 VISTA CHINO RD		CA WDS
THOUSAND PALMS	S102817624	REESE ASSOCIATES	1000 VISTA CHINO ROAD	00000	HAZNET
THOUSAND PALMS	S105662335		YUMA SUBDIVISION, MPM 600.5, AT COOK ST AND I10		CHMIRS
THOUSAND PALMS	S105659312		YUMA SUBDIVISION MPM 600.5		CHMIRS
UNCORPORATED	96474889	C/U RIVERSIDE CO FD	C/U RIVERSIDE CO FD		ERNS
UNI.	S106399807		AIRPORT BLVD. AT MADISON ST.		CHMIRS

RIVERSIDE COUNTY, CA - ORPHAN SUMMARY

City	EDR ID	Site Name	Site Address	Zip	Database(s)
UNI.	S106396586		WB I-10 JEO FIELDS RD.		CHMIRS
UNI.	S106400290		MILE POST 625 YUMA SUB. DIV.		CHMIRS
UNI.	S107452560		MILE POST 613 YUMA SUB DIV.		CHMIRS
UNIC	S100280003		OLEANDER AVENUE 1.1MI WEST/I-215		CHMIRS
UNIN	S109046783		GLEN IVY HOT SPRINGS , TRILOGY ROAD 500 WEST OF TE		CHMIRS
UNINC	S100279518		I-10 / RAILROAD AVE		CHMIRS
UNINC	S100279447		I-15 / U.S.B.P. CHECKPOINT		CHMIRS
UNINC	S100279794		I-10 1.7 MI W/VERBEREA AVE		CHMIRS
UNINC	S100219967		SR86 1/2MI NORTH 86TH AVENUE		CHMIRS
UNINC	S100215852		HWY 10 3 MI EAST OF DILLON		CHMIRS
UNINC	S100216545		HWY 60, .5 MILE W/O INTERSTATE 10		CHMIRS
UNINC	S100215775		SR 74 @ CORNELL AV.		CHMIRS
UNINC	S100279482		I-10 E/DILLON RD		CHMIRS
UNINC	S100278801		I-10 E/O RIVER BRIDGE		CHMIRS
UNINC	S100221848		I-10 E/O CHIRUACI SUMMIT		CHMIRS
UNINC	S100279554		FRONTAGE RD UNDER E/B 10 O/C		CHMIRS
UNINC	S100279629		E/B I-10, 232' W/WHITEWATER O/C		CHMIRS
UNINC	S100216003		.5 MILE E/O OLD ELSMORE ON YUCCA ST.		CHMIRS
UNINC	S100216183		MURRIETTA RD. .6 MILE N/O ETHANAC		CHMIRS
UNINC	S100218524		NICOLAS RD 1116' W/VIALOBO RD		CHMIRS
UNINC	S100215961		I-15 S/O LAKE ST.		CHMIRS
UNINC	S100280376		S/B SAGE ROAD 1 MILE SOUTH OF MENTO WAY		CHMIRS
UNINC	S100219503		W/B SR 74		CHMIRS
UNINC	S100218245		I-10 W/INDIAN AVE		CHMIRS
UNINC CO	S105635287		SR 60, .5 MI WEST OF I 10		CHMIRS
UNINC CO	S105640818		WINEVILLE RD AT SR 60		CHMIRS
UNINC CO AREA	S105629490		BUCKSKIN ROAD , CROSS OF DE PORTOLA		CHMIRS
UNINC CO AREA	S105638132		NUEVO RD AND GIBSON AVE		CHMIRS
UNINC CO AREA	S105629491		SIMPSON ROAD, CROSS OF BRIGG ROAD WINCHESTER AREA		CHMIRS
UNINC RVSDE CO	S105642087		DETHLAM AT GALACIA		CHMIRS
UNINC RVSDE CO	S105643756		RIVERSIDE CO LANDFILL		CHMIRS
UNINC RVSDE CO	S105635937		UNNAMED CO ROAD VICINITY OF LAKELAND VILLAGE		CHMIRS
UNINCORP	S105645890		LOVEKIN RD 300' NORTH 8TH STREET		CHMIRS
UNINCORP RUBIDOUX	S105662162		20TH AND AVALON ST		CHMIRS
UNINCORPERATED COUN	S105652135		NORTHBOUND I-215, SOUTH OF CENTRAL AVE		CHMIRS
UNINCORPORATED	S106391506		HWY 86 AT AVENUE 81 5 MI. N. OF RIVERSIDE/IMPERIAL		CHMIRS
UNINCORPORATED	S105649125		ELTON CROSS OF STAGE COACH RDS, JUNIPER FLATS		CHMIRS
UNINCORPORATED	S107540706		SO OF TEMECULA 3ML NO FALLBROOK	0	CDL
UNINCORPORATED	S106391588		WEST POTTERY CROSS OF LEWIS (OUTSIDE CITY OF RIVER		CHMIRS
UNINCORPORATED	S105655366		T7S, R4E, S18, OFF OF HWY 74		CHMIRS
UNINCORPORATED (OUTS	S105652217		47140 SERANO ROAD, CABAZON INDIAN RESERVATION		CHMIRS
UNINCORPORATED AREA	S109045837		MPM 20.28, SAN BERNARDINO SUB. DOT CROSSING # 0265		CHMIRS
UNINCORPORATED COUN	S105882511		EB 10 E/O FIELDS		CHMIRS
UNINCORPORATED COUN	S105886704		WB 10 JWO APACHE TRAIL		CHMIRS
UNINCORPORATED COUN	S105668147		EB 10 AT MM 124 - INDIO AREA		CHMIRS
UNINCORPORATED COUN	S105667224		I 10 MI 124 NEAR FORD DRY LAKE		CHMIRS
UNINCORPORATED COUN	S106396685		EB 10 EAST OF MAIN ST.		CHMIRS

RIVERSIDE COUNTY, CA - ORPHAN SUMMARY

City	EDR ID	Site Name	Site Address	Zip	Database(s)
UNINCORPORATED COUN	S108402495		E/B 10 EAST OF WHITEWATER REST AREA.		CHMIRS
UNINCORPORATED COUN	S107451686		EB 10 AT COOKS ST.		CHMIRS
UNINCORPORATED COUN	S106392093		US95 10 MILES NORTH OF 2ND STREET / BETWEEN 6TH		CHMIRS
UNINCORPORATED COUN	S106393025		HWY 111 ABOUT 1 MILE NORTH OF IMPERIAL COUNTY LINE		CHMIRS
UNINCORPORATED COUN	S105670632		96345 HWY 111, CLOSEST CITY IS NORTH SHORE.		CHMIRS
UNINCORPORATED COUN	S105659995		13TH AVE. EAST OF INDIAN AVE.		CHMIRS
UNINCORPORATED COUN	S105674435		NB 15 N/O NICHOLS RD		CHMIRS
UNINCORPORATED COUN	S108404899		SB 15 JNO QUENTIN RD.		CHMIRS
UNINCORPORATED COUN	S108406115		9100 HWY 177		CHMIRS
UNINCORPORATED COUN	S106393835		20TH ST. EAST OF INDIAN AVE., NEAR DESERT HOT SPR		CHMIRS
UNINCORPORATED COUN	S105675385		22ND AVE AT DE FRAIN BLVD - NEAR BLYTHE		CHMIRS
UNINCORPORATED COUN	S108403892		AV 38 AT MADISON ST		CHMIRS
UNINCORPORATED COUN	S106398994		3 TO 5 MILES WEST OF BEAUMONT, BETWEEN THE CITY OF		CHMIRS
UNINCORPORATED COUN	S105885452		HWY 60 1 1/2 MILES WEST OF JACK RABBIT TRAIL		CHMIRS
UNINCORPORATED COUN	S105647987		EB 60 JUST EAST OF COUNTRY VILLAGE RD		CHMIRS
UNINCORPORATED COUN	S108402804		W/B 60 EAST OF GILMAN SPRINGS		CHMIRS
UNINCORPORATED COUN	S109043001		SR 62 TRANSITION TO THE EASTBOUND 10, NEAREST CITY		CHMIRS
UNINCORPORATED COUN	S106400215		66TH AVE NEAR HWY 111, CLOSEST CITY IS MECCA		CHMIRS
UNINCORPORATED COUN	S105885437		HWY 71 AND 1.5 MILES SOUTH EUCLID		CHMIRS
UNINCORPORATED COUN	S105668939		SB 71 JNO SR 91		CHMIRS
UNINCORPORATED COUN	S105883288		HWY 74 AT LONG CANYON ROAD		CHMIRS
UNINCORPORATED COUN	S105887674		HWY 74 AT MPM 62, NEAR MOUNTAIN CENTER		CHMIRS
UNINCORPORATED COUN	S105662298		2800 HWY 74		CHMIRS
UNINCORPORATED COUN	S105672841		S/B 74 S/O VISTA POINT		CHMIRS
UNINCORPORATED COUN	S106397581		HWY 74 AT HWY 79, NEAR ROMOLAND		CHMIRS
UNINCORPORATED COUN	S107453762		SR 74 AT THE 15 IN THE PARK / RIDE, NEAR ELSINOR		CHMIRS
UNINCORPORATED COUN	S106393140		27294 HWY 74 (WITHIN UNINCORPORATED AREA OF ROMOLA		CHMIRS
UNINCORPORATED COUN	S106394643		HWY 74 IN LAKE ELSINORE 100 FT SOUTH OF GREENWALD		CHMIRS
UNINCORPORATED COUN	S105655580		70080 HWY 74, PINION PINES, A FIRE STATION		CHMIRS
UNINCORPORATED COUN	S107452079		HWY 74, CROSS OF NORTH MAIN DIVIDE ROAD		CHMIRS
UNINCORPORATED COUN	S107451985		HIGHWAY 79 AT GILLMAN SPRINGS RD., CLOSEST CITY IS		CHMIRS
UNINCORPORATED COUN	S105664133		45340 HWY 79, AGUAMGA		CHMIRS
UNINCORPORATED COUN	S105676587		HWY 79. N. OF SANDERSON @ MM 36		CHMIRS
UNINCORPORATED COUN	S106394009		ACANTO ST. CROSS STREET OF PALM CANYON, PALM SPRIN		CHMIRS
UNINCORPORATED COUN	S106399571		ADAMS ST. NEAR BLDG 110 ON THE MARCH RESERVE BASE.		CHMIRS
UNINCORPORATED COUN	S105883080		AIRPORT BLVD. AT PIERCE AVE.		CHMIRS
UNINCORPORATED COUN	S108406230		550 EAST ALLASSANDRO		CHMIRS
UNINCORPORATED COUN	S108403881		ALMOND GROVE / WALNUT GROVE NEAR CHANDLER ST., E		CHMIRS
UNINCORPORATED COUN	S105882197		30107 ANTELOPE RD. CLOSEST CITY IS MENIFEE		CHMIRS
UNINCORPORATED COUN	S105676679		ANTELOPE RD SOUTH OF NEWPORT RD IN MENISEE		CHMIRS
UNINCORPORATED COUN	S109044018		SR79 AT COUNTY LANDFILL RD.		CHMIRS
UNINCORPORATED COUN	S105664416		I-10 AT WHITE WATER		CHMIRS
UNINCORPORATED COUN	S105675391		SR177 AT MILE MARKER 16		CHMIRS
UNINCORPORATED COUN	S108404522		5TH ST. AT LAKE VIEW EAST/ LAUD COVE POTATO FIELD		CHMIRS
UNINCORPORATED COUN	S105663092		AVE 55 AT SR 86		CHMIRS
UNINCORPORATED COUN	S105648389		AVE. 61 EAST OF JACKSON		CHMIRS
UNINCORPORATED COUN	S106394147		79555 AVENUE 38, BERMUDA DUNES AN UNINCORPORATED A		CHMIRS

RIVERSIDE COUNTY, CA - ORPHAN SUMMARY

City	EDR ID	Site Name	Site Address	Zip	Database(s)
UNINCORPORATED COUN	S108403177		BATISTA CANYON RD.		CHMIRS
UNINCORPORATED COUN	S106394953		BELLGRAVE AVE. CROSS STREET OF VAN BUREN BLVD. NEA		CHMIRS
UNINCORPORATED COUN	S105667681		BEN NEVIS RD. AT PEDLEY RD.		CHMIRS
UNINCORPORATED COUN	S106395948		BERMUDA DUNES COUNTRY CLUB, CAMELBACK AND TRANQUIL		CHMIRS
UNINCORPORATED COUN	S105884876		24570 BETHEL STREET. CLOSEST CITY IS MENIFEE.		CHMIRS
UNINCORPORATED COUN	S108404643		BETWEEN BEAUMONT AND MORENO VALLEY		CHMIRS
UNINCORPORATED COUN	S109038133		29042 BIG RANGE ROAD IN CANYON LAKE		CHMIRS
UNINCORPORATED COUN	S106393239		4000 BLOCK GREENRIVER DRIVE, CROSS STREET 91 FREEW		CHMIRS
UNINCORPORATED COUN	S105658567		30050 BOAT HAVEN, CANYON LAKE		CHMIRS
UNINCORPORATED COUN	S105656744		SOUTH BOUND I15, NORTH OF SR 74		CHMIRS
UNINCORPORATED COUN	S106394739		WEST BOUND SR 60 AT MORENO BEACH DR., NEAREST TOWN		CHMIRS
UNINCORPORATED COUN	S106395803		BOX SPRINGS CANYON ROAD/ PIGEON PASS. CLOSEST CITY		CHMIRS
UNINCORPORATED COUN	S105654945		BRADLY RD AND CHAMBERS RD		CHMIRS
UNINCORPORATED COUN	S106399094		BRIDGE ST. AND RAMONA EXPRESSWAY		CHMIRS
UNINCORPORATED COUN	S105659573		BROTHERTON STREET AT INDIANA AVENUE		CHMIRS
UNINCORPORATED COUN	S107451320		BROWN AV AT HALL AV, NEAR RUBIDOUX		CHMIRS
UNINCORPORATED COUN	S108406032		30755 BUILDING V, AULD RD		CHMIRS
UNINCORPORATED COUN	S105668801		BUNDY CANYON WITH CROSS OF WRIGHT		CHMIRS
UNINCORPORATED COUN	S106393055		BUTTERFIELD DRAIN APPROXIMATELY 1/2 MILE OR LESS W		CHMIRS
UNINCORPORATED COUN	S105662503		CAJALCO RD AT SEATON		CHMIRS
UNINCORPORATED COUN	S105676926		CAJALCO RD 2 MI. E OF TEMESCAL CANYON		CHMIRS
UNINCORPORATED COUN	S105676580		CAJALCO RD. E/O TEMESCO CANYON.		CHMIRS
UNINCORPORATED COUN	S105667327		CAJALCO RD. CROSS OF KIRKPATRICK		CHMIRS
UNINCORPORATED COUN	S106397027		CAJALCO AND TEMESCAL ROADS		CHMIRS
UNINCORPORATED COUN	S108405562		CAJALCO JUST EAST OF LAKE MATHEWS		CHMIRS
UNINCORPORATED COUN	S107451349		CAJALCO RD. AT BARTON ST., CLOSEST CITY IS RIVERSI		CHMIRS
UNINCORPORATED COUN	S105886652		30162 CALE POPEII		CHMIRS
UNINCORPORATED COUN	S108402120		CALIFORNIA AT FIRECAT, WEST OF HEMET		CHMIRS
UNINCORPORATED COUN	S106394667		CALINTE SPRINGS STORAGE 15305 LITTLE MORONGO RD. U		CHMIRS
UNINCORPORATED COUN	S105654445		16920 CALLE ESPULA		CHMIRS
UNINCORPORATED COUN	S105668218		LA CANADA DRIVE AT RUTH ANN DRIVE		CHMIRS
UNINCORPORATED COUN	S109042557		CANYON LAKE, AT SIERRA PARK		CHMIRS
UNINCORPORATED COUN	S105648391		CANYON AVE CROSS OF MISSION TRAIL		CHMIRS
UNINCORPORATED COUN	S106399522		CANYON LAKE DRIVE SOUTH AND BURNING TREE, CANYON L		CHMIRS
UNINCORPORATED COUN	S105658034		CASA BLANCA RR STATION		CHMIRS
UNINCORPORATED COUN	S108401793		CASCADE ST		CHMIRS
UNINCORPORATED COUN	S105662418		21773 CEDAR ST		CHMIRS, CDL
UNINCORPORATED COUN	S108401485		CEDAR D. NOF N. CIR. DR.		CHMIRS
UNINCORPORATED COUN	S105666260		CHAMBERS RD. AT MENIFEE DR.		CHMIRS
UNINCORPORATED COUN	S106393881		CHANNEL RUN RD. CROSS STREET IS MORSE RD., SKY VAL		CHMIRS
UNINCORPORATED COUN	S108401315		CHERRY BLVD WEST OF MURRIETA IN SUN CITY		CHMIRS
UNINCORPORATED COUN	S108404334		CHRISTMAS TREE LANE AT SANTA ROSA MINE ROAD.		CHMIRS
UNINCORPORATED COUN	S107451435		CHRISTMAS TREE LN 11/2 MILES FROM SANTA ROSA MINE		CHMIRS
UNINCORPORATED COUN	S106395226		CHRISTMAS TREE STREET AT SANTA ROSA MINE RD., NEAR		CHMIRS
UNINCORPORATED COUN	S106395179		ON CHRISTMAS TREE LANE, 1/4 MILE WEST OF SANTA ROS		CHMIRS
UNINCORPORATED COUN	S106395092		CHRISTMAS TREE LN AT SANTA ROSA MINE RD., CLOSEST		CHMIRS
UNINCORPORATED COUN	S108403241		CLAY ST. AT VAN BUREN BLVD.		CHMIRS

RIVERSIDE COUNTY, CA - ORPHAN SUMMARY

City	EDR ID	Site Name	Site Address	Zip	Database(s)
UNINCORPORATED COUN	S108403468		CLAY ST. AT LIMONITE		CHMIRS
UNINCORPORATED COUN	S106395018		CLAY ST. CROSSING, MPM 50.9, NEAREST TOWN IS RIVER		CHMIRS
UNINCORPORATED COUN	S105668800		CLUB WITH A CROSS OF WHEELER		CHMIRS
UNINCORPORATED COUN	S105670916		21529 CLUB DR. GOOD HOPE, NEAREST CITY IS PERRIS		CHMIRS
UNINCORPORATED COUN	S105665840		COLE AND MARKHAM, MEAD VALLEY AREA		CHMIRS
UNINCORPORATED COUN	S105678018		COLE AVE AT MARKHAM ST, MEAD VALLEY		CHMIRS
UNINCORPORATED COUN	S105672165		CONNING ST. AT GRANITE HILL RD.		CHMIRS
UNINCORPORATED COUN	S105663719		CORNER OF MELITTA AND PARK CITY, SUN CITY		CHMIRS
UNINCORPORATED COUN	S107451522		CORNERSTONE DRIVE JUST SOUTH OF MISSION BLVD. CLOS		CHMIRS
UNINCORPORATED COUN	S105670913		21663 CORSO ALTO, NUEVO, NEAREST CITY IS PERRIS		CHMIRS
UNINCORPORATED COUN	S106394338		COUNTRY VILLAGE RD. CROSS OF PHILADELPHIA, NEAREST		CHMIRS
UNINCORPORATED COUN	S105671786		16411 COUNTY LAND FILL RD.		CHMIRS
UNINCORPORATED COUN	S109047967		CROSS STREETS: PEDLEY ROAD AND 63RD AVE		CHMIRS
UNINCORPORATED COUN	S105657571		CROSS OF BRIGGS ST AND MAPES ST.		CHMIRS
UNINCORPORATED COUN	S105659365		33340 DAILY ROAD NEAR MENIFEE		CHMIRS
UNINCORPORATED COUN	S106394154		DAVIS ROAD, CROSS OF ALESSANDRO, NEAR MERINO VALLE		CHMIRS
UNINCORPORATED COUN	S105664528		25711 DAWSON RD		CHMIRS, CDL
UNINCORPORATED COUN	S106393800		DAWSON CANYON ROAD, CROSS OF GAVILAN SPRINGS ROAD		CHMIRS
UNINCORPORATED COUN	S105660278		DESERT CENTER, RICE RD, AND RAGSDALE RD		CHMIRS
UNINCORPORATED COUN	S105670634		DILLION RD AT HWY 10, CLOSEST CITY IS COACHELLA		CHMIRS
UNINCORPORATED COUN	S105663351		DILLON ROAD CROSS OF BERDOO CANYON, NEAR COACHELLA		CHMIRS
UNINCORPORATED COUN	S105673174		DILLON RD. / SUNNYROCK		CHMIRS
UNINCORPORATED COUN	S106395683		DILLON 1/4 MILE WEST OF LONG CANYON RD. NEAR SKY V		CHMIRS
UNINCORPORATED COUN	S106397499		DOWLING AT TYSON, MEAD VALLEY		CHMIRS
UNINCORPORATED COUN	S107449289		23 M E OF SAN JUAN CAPISTRANO / ORTEGA HWY RTE 74		CHMIRS
UNINCORPORATED COUN	S105658831		68 ST. E/O I15		CHMIRS
UNINCORPORATED COUN	S105659942		EAGLE MOUNTAIN ROAD AT I-10		CHMIRS
UNINCORPORATED COUN	S109043260		EASTBOUND I10 NEAREST COMMUNITY IS COACHELLA		CHMIRS
UNINCORPORATED COUN	S106393004		EASTBOUND I10, 2 MILES EAST OF DILLON ROAD, COACHE		CHMIRS
UNINCORPORATED COUN	S106395278		EASTBOUND SR60 1 1/2 MI. EAST OF GILMAN SPRINGS RD		CHMIRS
UNINCORPORATED COUN	S106394789		EASTBOUND I10 JUST EAST OF COOK ST., NEAREST TOWN		CHMIRS
UNINCORPORATED COUN	S106394249		EASTBOUND I10 APPROX. 1/2 MILE EAST OF SUNNY GULCH		CHMIRS
UNINCORPORATED COUN	S106395303		EASTBOUND I10 1 1/2 MILES EAST OF FRONTAGE RD., TH		CHMIRS
UNINCORPORATED COUN	S106393508		EDOM HILL LANDFILL, VARNUM RD AT EDOM HILL RD, NEA		CHMIRS
UNINCORPORATED COUN	S105673150		22956 ESTELLE MOUNTAIN RD., NEAR PERRIS		CHMIRS
UNINCORPORATED COUN	S105661274		ETAWANDA AVE JSO IVERIA ST		CHMIRS
UNINCORPORATED COUN	S105660503		21664 EUCALYPTUS		CHMIRS
UNINCORPORATED COUN	S108403243		21100 FATE ST./ HWY 79		CHMIRS
UNINCORPORATED COUN	S105658380		A FIELD NEAR TIN MINE RD, 1 MI WEST OF LA SIERRA		CHMIRS
UNINCORPORATED COUN	S105662626		FISHER RD AND COX RD		CHMIRS
UNINCORPORATED COUN	S107449507		27127 FITZGERALD PLACE, MENIFEE		CHMIRS
UNINCORPORATED COUN	S106394244		FLYING J TRUCK STOP VARNER RD AT RAMON RD, IN THOU		CHMIRS
UNINCORPORATED COUN	S105648596		91100 FOURTH STREET		CHMIRS
UNINCORPORATED COUN	S105675555		IN FRONT OF 9333 GRANITE HILL, GLEN AVON		CHMIRS
UNINCORPORATED COUN	S105668027		9244 GALENA ST IN GLEN AVON		CHMIRS
UNINCORPORATED COUN	S105663041		GILLMAN HOT SPRINGS ROAD AND SANDERSON		CHMIRS
UNINCORPORATED COUN	S106398656		GILMAN SPRINGS JUST NORTH OF BRIDGE STREET. CLOS		CHMIRS

RIVERSIDE COUNTY, CA - ORPHAN SUMMARY

City	EDR ID	Site Name	Site Address	Zip	Database(s)
UNINCORPORATED COUN	S105647944		GOETS ROAD, SOUTH OF OWEFLACK		CHMIRS
UNINCORPORATED COUN	S105673985		GOLENA AND WINEVILLE		CHMIRS
UNINCORPORATED COUN	S105887390		GOLETZ AND MANGANESE IN QUAIL VALLEY AREA		CHMIRS
UNINCORPORATED COUN	S107451901		GPS POSITION 34.0021 N / -116.5594 W		CHMIRS
UNINCORPORATED COUN	S105675403		21390 GRAND AVENUE, NEAR WILDEMAR		CHMIRS
UNINCORPORATED COUN	S105667326		GRANITE HILL RD. AND PYRITE CANYON RD.		CHMIRS
UNINCORPORATED COUN	S105659006		GRANITE HILL DR ACROSS FROM PYRITE AVE		CHMIRS
UNINCORPORATED COUN	S105662448		8120 GRAPE WIN, CLOSE TO NORCO, CORONA		CHMIRS
UNINCORPORATED COUN	S105883662		GREENWALD RD., CANYON LAKE		CHMIRS
UNINCORPORATED COUN	S105662534		19191 HAINES STREET, NEAR PERRIS		CHMIRS
UNINCORPORATED COUN	S105667479		HAINES ST. CROSS OF CHURCH ST.		CHMIRS
UNINCORPORATED COUN	S108401161		HALL AVENUE AT AGUA MANZA, CLOSEST CITY IS RUBIDOU		CHMIRS
UNINCORPORATED COUN	S107448994		18733 HALLET, NEAR MEAD VALLEY		CHMIRS
UNINCORPORATED COUN	S105648117		20436 HARVARD ST AT WEST POINT ST, UNIVERSITY CITY		CHMIRS
UNINCORPORATED COUN	S107451949		HAUN RD. AT NEWPORT RD., NEAR MENIFEE		CHMIRS
UNINCORPORATED COUN	S106394838		HAUN RD 1 MILE NORTH OF SCOTT RD. CLOSEST TOWN IS		CHMIRS
UNINCORPORATED COUN	S108402398		ON HAYFIELD RD. OFF OF I-10, NEAR DESERT CENTER		CHMIRS
UNINCORPORATED COUN	S105667842		HEAD START , 4TH ST. AND W AVE., MARCH AFB		CHMIRS
UNINCORPORATED COUN	S105675940		20524 HEADLY RD		CHMIRS
UNINCORPORATED COUN	S109038780		35900 HOG LEG, NEAR ANZA		CHMIRS
UNINCORPORATED COUN	S105667597		30901 HOLLAND RD, MENIFEE, CA		CHMIRS
UNINCORPORATED COUN	S106398240		22270 HOMESTEAD MEAD VALLEY, NEAREST TOWN IS PERRI		CHMIRS
UNINCORPORATED COUN	S105676925		HOSTETLER AND TEMESCAL CANYON RD		CHMIRS
UNINCORPORATED COUN	S108403242		HULD ROAD AT WINCHESTER RD.		CHMIRS
UNINCORPORATED COUN	S108404861		E/B I 10 EAST OF BOX CANYON RD.		CHMIRS
UNINCORPORATED COUN	S105661880		W/B I-10 AT FORD DRY LAKE, 30 MILES WEST OF BLYTHE		CHMIRS
UNINCORPORATED COUN	S105676306		WB I-10 EAST OF CHIRIACO SUMMIT		CHMIRS
UNINCORPORATED COUN	S105675948		WB I-10 AT MILE MARKER 120		CHMIRS
UNINCORPORATED COUN	S105672464		WB I-10 AT THE 86 EXPRESSWAY, NEAR INDIO		CHMIRS
UNINCORPORATED COUN	S106396756		WB I-10 WEST OF VERBENIA. NEAREST TOWN IS CABAZON.		CHMIRS
UNINCORPORATED COUN	S108401534		WB I-10 1 MILE WEST OF VERBENIA, NEAR CABAZON		CHMIRS
UNINCORPORATED COUN	S107451706		EB I-10 JUST EAST OF MONTEREY, CLOSEST CITY IS PAL		CHMIRS
UNINCORPORATED COUN	S106395621		EB I-10 ACROSS FROM NEIGHBOR'S BLVD. THOMAS BROS P		CHMIRS
UNINCORPORATED COUN	S105659421		WB I-10, 3 MI WEST OF HWY 177		CHMIRS
UNINCORPORATED COUN	S106393047		EB I-10, 1 MILE EAST OF CHIRIACO SUMMIT, EAST OF I		CHMIRS
UNINCORPORATED COUN	S106394650		WB I-10, 2 MILES WEST OF CORN SPRINGS RD., NEAR DE		CHMIRS
UNINCORPORATED COUN	S105651015		NB I-15 BETWEEN TEMESCAL / INDIAN TRUCK TRAIL		CHMIRS
UNINCORPORATED COUN	S106395836		SB I-15, SOUTH OF TEMESCAL ROAD		CHMIRS
UNINCORPORATED COUN	S105675531		NB I-215 JUST SOUTH OF FAIR ISLE DR.		CHMIRS
UNINCORPORATED COUN	S105663022		WB I10 1 MILE EAST OF CABAON		CHMIRS
UNINCORPORATED COUN	S105675244		EB I10 AT HWY 111 W OF THE TOWN OF WHITEWATER		CHMIRS
UNINCORPORATED COUN	S105656887		WB I10 .8 MILES EAST OF SR177		CHMIRS
UNINCORPORATED COUN	S105648847		EB I10 WEST OF MONTEREY		CHMIRS
UNINCORPORATED COUN	S105667056		WB I10 JEO CORN SPRINGS		CHMIRS
UNINCORPORATED COUN	S106397201		ED I10 AT MILE POST 110		CHMIRS
UNINCORPORATED COUN	S108406134		EB I10 AT MP 109		CHMIRS
UNINCORPORATED COUN	S105668949		EB I10, EAST OF CABAZON		CHMIRS

RIVERSIDE COUNTY, CA - ORPHAN SUMMARY

City	EDR ID	Site Name	Site Address	Zip	Database(s)
UNINCORPORATED COUN	S105654054		WB 110, JWO OF SANDLEWOOD, NEAR CALIMESA		CHMIRS
UNINCORPORATED COUN	S109043421		SB 115 S OF LOWER HWY 79		CHMIRS
UNINCORPORATED COUN	S105656382		SB 115 AT WEIRICK RD		CHMIRS
UNINCORPORATED COUN	S109042725		SB 1215 AT 60/91 AND 215 INTERCHANGE		CHMIRS
UNINCORPORATED COUN	S106395537		IDALEONE WITH PIEDRAS IN GOODHOPE, THE NEAREST TOW		CHMIRS
UNINCORPORATED COUN	S105673443		INDIO, YUMA SUBDIVISION, MPM 600.5		CHMIRS
UNINCORPORATED COUN	S105648682		INTERSECTION MAIDEN CROSS OF LILLIAN		CHMIRS
UNINCORPORATED COUN	S108400926		INTERSECTION OF SR 86 @ AVE. 76, NEAREST CITY IS C		CHMIRS
UNINCORPORATED COUN	S105671686		18140 IRIS AV, CLOSEST CITY IS RIVERSIDE		CHMIRS
UNINCORPORATED COUN	S105665792		JACKSON ST AT 51ST AVE		CHMIRS
UNINCORPORATED COUN	S107452195		JACKSON ST AND AIRPORT BLVD.		CHMIRS
UNINCORPORATED COUN	S105663896		27190 JARVIS, NEAR THE COMMUNITY OF MEADOWBROOK		CHMIRS
UNINCORPORATED COUN	S105658942		28051 JEAN		CHMIRS
UNINCORPORATED COUN	S106393668		SR111 JSO CORVINA BEACH - CLOSEST TO CITY OF PARKS		CHMIRS
UNINCORPORATED COUN	S105883902		19150 JUNIPER RD., NEAR PERRIS		CHMIRS
UNINCORPORATED COUN	S106395331		JUNIPER FLAT AND SKY MESA ROADS. CLOSEST CITY IS H		CHMIRS
UNINCORPORATED COUN	S109044983		SR78 JUST SOUTH OF 35 TH AVE., NEAREST COMMUNITY I		CHMIRS
UNINCORPORATED COUN	S106395513		JUST EAST OF MAY, BUCHANAN STREET, MP 20.05, FED D		CHMIRS
UNINCORPORATED COUN	S105654350		SR74 JWO TENAJA TRUCK TRAIL		CHMIRS
UNINCORPORATED COUN	S105676405		KACHINA AT PAISANO - UNI AREA OF PEDLEY		CHMIRS
UNINCORPORATED COUN	S107452228		KELLER ROAD SOUTH OF ZEIVERS		CHMIRS
UNINCORPORATED COUN	S105663368		KIRBY AT WELLMAN, NEAREST COMMUNITY IS ANZA		CHMIRS
UNINCORPORATED COUN	S108406195		17140 KITCHING ST., VALLEY		CHMIRS
UNINCORPORATED COUN	S105674206		3661 KONNING ST., CLOSEST CITY IS GLENN AVON		CHMIRS
UNINCORPORATED COUN	S105677229		LAKE MATTHEWS RD, CROSS OF CAJALCO, IN MEAD VALLEY		CHMIRS
UNINCORPORATED COUN	S108406250		LAKE MATTHEWS DR AT DESCANSO DR		CHMIRS
UNINCORPORATED COUN	S105886177		LANDFILL RD. AT HWY 59		CHMIRS
UNINCORPORATED COUN	S108401994		LAT 33 45.57 N LONG 115 19.097 W		CHMIRS
UNINCORPORATED COUN	S105648270		LEE LANE CROSS OF MENIFEE ROAD		CHMIRS
UNINCORPORATED COUN	S108401936		22600 LIGHTHOUSE DR, CANYON LAKE		CHMIRS
UNINCORPORATED COUN	S105654423		22397 LIGHTHOUSE, CANYON LAKE		CHMIRS
UNINCORPORATED COUN	S105653819		LIMONITE AVE 100 YDS EAST OF CLAY STREET		CHMIRS
UNINCORPORATED COUN	S105656053		LINCOLN STREET AT AVE 62		CHMIRS
UNINCORPORATED COUN	S109043457		LOUSBERRY ROAD AT CAJALCO ROAD NEAR RIVERSIDE		CHMIRS
UNINCORPORATED COUN	S105674739		45345 LOWRER LN., NEAR TEMECULA		CHMIRS
UNINCORPORATED COUN	S106397806		DE LUZ RD. NEAR CALLE CAPSITRANO, NEAREST TOWN IS		CHMIRS
UNINCORPORATED COUN	S106393836		DE LUZ RD. 1 MILE NORTH OF CAMARON RD. NEAREST CIT		CHMIRS
UNINCORPORATED COUN	S105664994		MAGNOLIA AVE. / ACROSS OF HARVILLE LANE		CHMIRS
UNINCORPORATED COUN	S106400268		MAGNOLIA AV CROSSING NEAR THE COMMUNITY OF MAY		CHMIRS
UNINCORPORATED COUN	S109043198		MANDERING ST, NEAR MANINFIE.		CHMIRS
UNINCORPORATED COUN	S105675706		MARIPOSA ST. AT COLE ST., WOODCREST		CHMIRS
UNINCORPORATED COUN	S105662136		22923 MARKHAM LANE, MEAD VALLEY		CHMIRS
UNINCORPORATED COUN	S105672164		MATTHEWS RD. AT LEON RD.		CHMIRS
UNINCORPORATED COUN	S106394690		MCALLISTER RD 1 MILE NORTH OF EL SABRATE. NEAREST		CHMIRS
UNINCORPORATED COUN	S109042544		MCCALISTER NORTH OF TIGER LILLY, NEAR RIVERSIDE		CHMIRS
UNINCORPORATED COUN	S105668864		30510 MEADOW LARK		CHMIRS
UNINCORPORATED COUN	S105654446		367 MEARS AVE		CHMIRS

RIVERSIDE COUNTY, CA - ORPHAN SUMMARY

City	EDR ID	Site Name	Site Address	Zip	Database(s)
UNINCORPORATED COUN	S106393761		MEFFENIA LN. CROSS STREET OF PALATIUM CIR. IN MEAD		CHMIRS
UNINCORPORATED COUN	S106401004		MENIFEE ROAD AND BALDARGATE, MENIFEE		CHMIRS
UNINCORPORATED COUN	S106394620		29950 MENIFEE RD., IN THE UNINCORPORATED COMMUNITY		CHMIRS
UNINCORPORATED COUN	S105671714		MILE MARKER 558.0		CHMIRS
UNINCORPORATED COUN	S106400277		MILE POST 55.6 LOS ANGELES SUB DIV.		CHMIRS
UNINCORPORATED COUN	S108403256		MILE POST 611.3 YUMA SUB DIV.		CHMIRS
UNINCORPORATED COUN	S107452558		MILE POST 568.8 YUMA SUB. DIV.		CHMIRS
UNINCORPORATED COUN	S107452526		MILE POST 20.3 SAN BERNARDINO SUB. DIV.		CHMIRS
UNINCORPORATED COUN	S106395247		MILE MARKER 576.3 YUMA SUBDIVISION JUST OUTSIDE OF		CHMIRS
UNINCORPORATED COUN	S109035275		1.7 MILES EAST OF THE CITY OF RIVERSIDE, THE SAN B		CHMIRS
UNINCORPORATED COUN	S108402371		8 MILES WEST OF DESERT CENTER		CHMIRS
UNINCORPORATED COUN	S106393523		2 MILES OFF HWY 79 ADJACENT TO COUNTY ROAD R3, NEA		CHMIRS
UNINCORPORATED COUN	S105653928		8876 MISSION BLVD, GLEN AVON		CHMIRS
UNINCORPORATED COUN	S106397387		MOBIL STATION # 13231 @11880 MAGNOLIA AVE.		CHMIRS
UNINCORPORATED COUN	S106395572		MOBIL SERVICE STATION #19137, AT 33165 HWY. 79 SOU		CHMIRS
UNINCORPORATED COUN	S106393843		21535 MOUNTAIN AVE., GOODHOPE, NEAREST TOWN IS PER		CHMIRS
UNINCORPORATED COUN	S105663520		RR MP 595.1 - ON THE WEST SWITCH OF RIMLON SIDING		CHMIRS
UNINCORPORATED COUN	S105883772		MPM 20.05, NEAREST TOWN IS RIVERSIDE		CHMIRS
UNINCORPORATED COUN	S105662415		MPM 644, YUMA SUBDIVISION, NEAR INDIO		CHMIRS
UNINCORPORATED COUN	S108403720		MPM 3, 3 MILES OUTSIDE OF MARCH AIR FORCE BASE LIN		CHMIRS
UNINCORPORATED COUN	S109038256		3000 MURIETTA ROAD		CHMIRS
UNINCORPORATED COUN	S105676056		NANDINA AVE. AT WESTERN WAY, NEAR MEAD VALLEY		CHMIRS
UNINCORPORATED COUN	S109047549		NEAR THE CITY OF BOX SPRINGS, MPM 6 ON THE SAN JAC		CHMIRS
UNINCORPORATED COUN	S105663648		NEAR 43460 VIA VOLCANO		CHMIRS
UNINCORPORATED COUN	S108402702		NEAR RAMON RD, NEAREST TOWN IS THOUSAND PALMS		CHMIRS
UNINCORPORATED COUN	S105655205		EL NIDO RD, GAVILAN HILLS, NEAR PERRIS		CHMIRS
UNINCORPORATED COUN	S105655506		2 MI NORTH OF HWY 74 ON JUNIPER FLATS RD		CHMIRS
UNINCORPORATED COUN	S108402009		28554 NORTHPORT LN., MENIFEE		CHMIRS
UNINCORPORATED COUN	S109038174		29767 NORTHSHORE, MENIFEE		CHMIRS
UNINCORPORATED COUN	S108403618		OLD BANNING IDYLLWILD ROAD		CHMIRS
UNINCORPORATED COUN	S106393857		21880 OLD ELSINORE RD. MEAD VALLEY, JUST OUTSIDE O		CHMIRS
UNINCORPORATED COUN	S106397067		OLIVE AVE. ACROSS FROM LONGFELLOW ST.		CHMIRS
UNINCORPORATED COUN	S106395314		ONE MILE WEST OF LAKE AND MOUNTAIN AVE, LAKE ELSIN		CHMIRS
UNINCORPORATED COUN	S105663940		20198 ORANGE ST., CORONA		CHMIRS
UNINCORPORATED COUN	S106393922		21450 ORANGE AVE., MEAD VALLEY, NEAREST CITY IS PE		CHMIRS
UNINCORPORATED COUN	S106395796		ORANGE AVE., WITH A CROSS OF FOOTHILL AVE., NEARES		CHMIRS
UNINCORPORATED COUN	S106395385		ORANGE COUNTY LINE ON 91 TO HOME GARDENS, NEAREST		CHMIRS
UNINCORPORATED COUN	S109045018		ORCO PARKWAY CROSS OF MUTH WAY		CHMIRS
UNINCORPORATED COUN	S105668893		EL PALOMINO AT LIMONITE		CHMIRS
UNINCORPORATED COUN	S105650029		PAMLICO CT. CROSS OF TONIA CT		CHMIRS
UNINCORPORATED COUN	S106393924		23220 PARK CANYON RD., @ THE MOUNTAIN TOP. NEAREST		CHMIRS
UNINCORPORATED COUN	S105653459		6196 PATRICIA ROAD, RUBIOUX		CHMIRS
UNINCORPORATED COUN	S105663453		26885 PATTERSON		CHMIRS
UNINCORPORATED COUN	S106399096		EAST PATTERSON RD. SOUTH OF SIMPSON RD.		CHMIRS
UNINCORPORATED COUN	S105664205		23000 PEMESCAL CANYON		CHMIRS
UNINCORPORATED COUN	S105666610		PENESCAL CANYON RD. S/O MAYHEW RD.		CHMIRS
UNINCORPORATED COUN	S109042180		PENNSYLVANIA ON RAMP TO EASTBOUND 110		CHMIRS

RIVERSIDE COUNTY, CA - ORPHAN SUMMARY

City	EDR ID	Site Name	Site Address	Zip	Database(s)
UNINCORPORATED COUN	S105668736		21773 PEPPER DRIVE, GOODHOPE NEAR PERRIS		CHMIRS
UNINCORPORATED COUN	S105667689		PICO ST. CROSS STREET OF NUEVO AVE.		CHMIRS
UNINCORPORATED COUN	S106393364		PIEDRAS ROAD AND SANTA ROSA MINE ROAD, GAVILAN HIL		CHMIRS
UNINCORPORATED COUN	S106393758		PIGEON PASS ROAD, 1/2 MILE SOUTH OF HIGH GROVE DUM		CHMIRS
UNINCORPORATED COUN	S106395668		PIGEON PASS ROAD 1 MILE SOUTH OF MT VERNON ROAD. C		CHMIRS
UNINCORPORATED COUN	S109046177		POINT MARINA, CANYON LAKE		CHMIRS
UNINCORPORATED COUN	S105658576		POST ROAD BETWEEN ELLIS AND SANTA ROSA MINE ROAD		CHMIRS
UNINCORPORATED COUN	S105664676		3873 PYRITE ST, GLEN AVON		CHMIRS
UNINCORPORATED COUN	S107450142		4318 PYRITE ST., GLEN AVON, WHICH IS NEAR PEDLEY		CHMIRS
UNINCORPORATED COUN	S108401758		RAIL RD. CANYON RD. AT CANYON LAKE DR.		CHMIRS
UNINCORPORATED COUN	S105648636		RAILROAD AVE CROSS OF MAIN STREET TOWN OF CABAZON		CHMIRS
UNINCORPORATED COUN	S105659353		RAILROAD ST EAST OF MAIN ST		CHMIRS
UNINCORPORATED COUN	S106394920		RAILROAD CANYON ROAD, NORTH OF CANYON LAKE DR, 100		CHMIRS
UNINCORPORATED COUN	S105661449		RAMONA EXPWY AT BERNASCONI		CHMIRS
UNINCORPORATED COUN	S106393425		RANCHO CALIFORNIA ROAD AT VIA VOLCANO NEAR TEMECUL		CHMIRS
UNINCORPORATED COUN	S106394610		RED LURE PLACE AT BLUE TAIL, 30301. NEAREST TOWN I		CHMIRS
UNINCORPORATED COUN	S105663265		REDGUM AT CHABRAN		CHMIRS
UNINCORPORATED COUN	S105653903		REDLANDS BLVD SOUTH OF TIMOTEO CANYON RD		CHMIRS
UNINCORPORATED COUN	S105653927		RESEVOIR ST AT 9TH ST., NUEVO		CHMIRS
UNINCORPORATED COUN	S105663578		20950 RIDER STREET, IN MEAD VALLEY NEAR PERRIS		CHMIRS
UNINCORPORATED COUN	S105885417		14634 RIVER RD., NEAR CORONA		CHMIRS
UNINCORPORATED COUN	S105660804		6800 ROUSE, SUN CITY		CHMIRS
UNINCORPORATED COUN	S106396842		RUBIDOUX AND 30TH STREET		CHMIRS
UNINCORPORATED COUN	S108404323		S8\4S\7W		CHMIRS
UNINCORPORATED COUN	S105673395		SAN TIMOTEO RD. AND OAK VALLEY RD.		CHMIRS
UNINCORPORATED COUN	S105648066		SAN TIFOTO 2 MI NORTH OF I10		CHMIRS
UNINCORPORATED COUN	S106392706		SAN TIMOTEO CANYON RD AT THE RAILROAD TRACKS, NORT		CHMIRS
UNINCORPORATED COUN	S106392092		SANTA ROSA MOUNTIAN AREA - T7S, R5E , S18- SAN BER		CHMIRS
UNINCORPORATED COUN	S105668526		SCHOONER DRIVE AT CUTTER DRIVE		CHMIRS
UNINCORPORATED COUN	S105882847		SCOTT RD. AT COX RD.		CHMIRS
UNINCORPORATED COUN	S107453588		SCOTT ROAD AT THE I-215. CLOSEST CITY IS MURIETTA		CHMIRS
UNINCORPORATED COUN	S106395936		SECTION 20, TOWNSHIP 2 SOUTH, RANGE 23 WEST, 20 MI		CHMIRS
UNINCORPORATED COUN	S105883516		A SIDING IN THE TOWN OF GARNET		CHMIRS
UNINCORPORATED COUN	S105668164		SIERRA AVE AT WOODBRIAR ST.		CHMIRS
UNINCORPORATED COUN	S105883042		18250 LA SIERRA. CLOSEST CITY IS RIVERSIDE		CHMIRS
UNINCORPORATED COUN	S105654210		2651 SIMPKINS RD, GOOD HOPE		CHMIRS
UNINCORPORATED COUN	S109038332		30665 SIMPSON RD. IN MENIFEE		CHMIRS
UNINCORPORATED COUN	S105675073		SIMPSON RD. AT WINCHESTER RD.		CHMIRS
UNINCORPORATED COUN	S107453660		SIMPSON RD. 1/4 MI E OF PATTERSON RD.		CHMIRS
UNINCORPORATED COUN	S108404161		SKINNER WATER PLANT, 33740 BOREL RD.		CHMIRS
UNINCORPORATED COUN	S105660074		SMOKE ST AT OLD ELSINORE RD, MEAD VALLEY		CHMIRS
UNINCORPORATED COUN	S106393484		SMOKE TREE, 3/4 MI EAST OF OLD ELSINORE RD, MEAD V		CHMIRS
UNINCORPORATED COUN	S106400114		SOBOBA INDIAN RESERVATION		CHMIRS
UNINCORPORATED COUN	S105676579		EL SOBRANTE LAND FILL		CHMIRS
UNINCORPORATED COUN	S105883586		WB SR 60 AT I-15, NEAR ONTARIO		CHMIRS
UNINCORPORATED COUN	S106398330		WB SR 60 TRANSITION TO THE I-15		CHMIRS
UNINCORPORATED COUN	S105882309		W/B SR60 W/O JACK RABBIT TRAIL RD.		CHMIRS

RIVERSIDE COUNTY, CA - ORPHAN SUMMARY

City	EDR ID	Site Name	Site Address	Zip	Database(s)
UNINCORPORATED COUN	S105675695		WB SR60 JEO GILMAN SPRINGS RD.		CHMIRS
UNINCORPORATED COUN	S105657140		EB SR60 JUST PAST COUNTRY VILLAGE RD		CHMIRS
UNINCORPORATED COUN	S108403052		EB SR60 AT VALLEY WAY		CHMIRS
UNINCORPORATED COUN	S108402807		WB SR60 AT MILE MARKER 23		CHMIRS
UNINCORPORATED COUN	S105655914		NB SR86 AT AVE 55		CHMIRS
UNINCORPORATED COUN	S107450912		9022 63RD ST, IN HEDLEY		CHMIRS
UNINCORPORATED COUN	S105659455		24085 STAFFOND ST AT GOOD HOPE		CHMIRS
UNINCORPORATED COUN	S105661547		7664 STEWART AT WOODSON		CHMIRS
UNINCORPORATED COUN	S105673176		STORAGE USA 72500 VARNER RD. SPACE #182		CHMIRS
UNINCORPORATED COUN	S105675052		TEMESCAL CANYON AND EARTHMOVER LANE		CHMIRS
UNINCORPORATED COUN	S106396913		TEMESCAL CANYON AT DAWSON CANYON/ CLOSEST CITY IS		CHMIRS
UNINCORPORATED COUN	S106394420		TEMESCAL CANYON AT HORSETHIEF CANYON, NEAR LAKE EL		CHMIRS
UNINCORPORATED COUN	S106393404		TEMESCAL CANYON ROAD SOUTH OF WEIRICK ROAD, NEAR E		CHMIRS
UNINCORPORATED COUN	S105673784		THREE MILES UP ON INDIAN TRUCK TRAIL		CHMIRS
UNINCORPORATED COUN	S105661656		28245 EL TORO CUTOFF		CHMIRS
UNINCORPORATED COUN	S105655956		TOWNSHIP 4S, RANGE 2E		CHMIRS
UNINCORPORATED COUN	S108405705		29825 VALLEY BLVD. SUN CITY		CHMIRS
UNINCORPORATED COUN	S105667679		VAN BUREN BLVD AT DAUCHY AVE		CHMIRS
UNINCORPORATED COUN	S105675494		VANBUREN BLVD W. OF WHISPERING SPUR DR.		CHMIRS
UNINCORPORATED COUN	S105661024		VARNER ROAD @ RAMON ROAD		CHMIRS
UNINCORPORATED COUN	S106395601		ON VARNER NEAR CROSS OF MONTEREY ST., NEAREST TOWN		CHMIRS
UNINCORPORATED COUN	S106396470		VERBENIA AV SOUT OF I-10		CHMIRS
UNINCORPORATED COUN	S105672511		VIA SANTA ROSA ST AND VIA VAQUERO ST		CHMIRS
UNINCORPORATED COUN	S105660215		20110 WALNUT ST NEAR GOODHOPE		CHMIRS
UNINCORPORATED COUN	S106397408		WASHING TON AT WINCHESTER, NEAREST TOWN IS WINCHES		CHMIRS
UNINCORPORATED COUN	S105667150		40300 WASHINGTON AVE, APT B103, BERMUDA DUNES		CHMIRS
UNINCORPORATED COUN	S105655581		20590 WELL RD, MEAD VALLEY		CHMIRS
UNINCORPORATED COUN	S105658940		20902 WELLS, MEAD VALLEY		CHMIRS
UNINCORPORATED COUN	S109042879		WESTBOUND INTERSTATE 10 AT PALM DRIVE OFF RAMP		CHMIRS
UNINCORPORATED COUN	S108404863		WESTBOUND I10 WEST OF SR 60 NEAREST CITY IS BEAUMO		CHMIRS
UNINCORPORATED COUN	S105884378		WHITNEY AT CAMINO REAL, IN THE TOWN OF JURUPA		CHMIRS
UNINCORPORATED COUN	S105887084		WILSON VALLEY RD. AT HWY 371, NEAR LAKE RIVERSIDE		CHMIRS
UNINCORPORATED COUN	S105664788		WINCHESTER RD AT MURIETA HOT SPRINGS RD		CHMIRS
UNINCORPORATED COUN	S105648861		WINDY POINT / HWY 111		CHMIRS
UNINCORPORATED COUN	S105666251		WINEVILLE RD AND BELLGRAVE AVE		CHMIRS
UNINCORPORATED COUN	S105658881		WINEVILLE CROSS OF CARVILLE		CHMIRS
UNINCORPORATED COUN	S105672321		37480 WOODVIEW RD., NEAR ANZA		CHMIRS
UNINCORPORATED COUN	S105662969		WORSLEY AND DILLON ROAD		CHMIRS
UNINCORPORATED COUN	S105653948		YUMA SUBDIVISION, MP 578.6		CHMIRS
UNINCORPORATED COUN	S108406691		YUMA SUBDIVISION, MPM 617.9 NEAR THERMAL		CHMIRS
UNINCORPORATED COUN	S106393567		YUMA SUBDIVISION, MPM 595.1, NEAR CATHEDRAL CITY A		CHMIRS
UNINCORPORATED COUN	S107450670		72235 ZARNER RD		CHMIRS
UNK	94400967	EASTBOUND I-10, EAST OF FRONTAGE, 15 MILES EAST OF INDI	EASTBOUND I-10, EAST OF FRONTAGE, 15 MILES EAST OF INDI		ERNS
UNK	S105653309		NORMA RD AT QUAIL PLACE		CHMIRS
UNKNOWN	93332636	EB 1-10 E OF DILLON RD	EB 1-10 E OF DILLON RD		ERNS
UNKNOWN	94357208	NB 215 NORTH OF PENNSYLVANIA AVE	NB 215 NORTH OF PENNSYLVANIA AVE		ERNS

RIVERSIDE COUNTY, CA - ORPHAN SUMMARY

City	EDR ID	Site Name	Site Address	Zip	Database(s)
UNKNOWN	92294283	HWY 71 1/2 MI SO OF RIVERSIDE-SAN BERNARDINO COUNTY LINE	HWY 71 1/2 MI SO OF RIVERSIDE-SAN BERNARDINO COUNTY LINE		ERNS
UNKNOWN	93354265	I-15 AT RAINBOW CANYON, NEAR TEMECULA	I-15 AT RAINBOW CANYON, NEAR TEMECULA		ERNS
UNKNOWN	93353458	I-15 AT RAINBOW CANYON, NEAR TEMECULA	I-15 AT RAINBOW CANYON, NEAR TEMECULA		ERNS
UNKNOWN	93353455	BUCKSKIN RD, CROSS OF DE PORTOLA, UNINCORP COUNTY AREA	BUCKSKIN RD, CROSS OF DE PORTOLA, UNINCORP COUNTY AREA		ERNS
UNKNOWN	93319062	CAHUILLA INDIAN RESERVATION	CAHUILLA INDIAN RESERVATION		ERNS
UNKNOWN	94359322	I-10 CROSS OF FRONTAGE RD	I-10 CROSS OF FRONTAGE RD		ERNS
UNKNOWN	93351752	CTOLCO RD, 2 MILES E OF TEMESCUA RD	CTOLCO RD, 2 MILES E OF TEMESCUA RD		ERNS
UNKNOWN	93332719	GAVILAN RD	GAVILAN RD		ERNS
UNKNOWN	94365412	WB HWY 62 W OF RIVERSIDE SBDO COUNTY LINE	WB HWY 62 W OF RIVERSIDE SBDO COUNTY LINE		ERNS
UNKNOWN	92274788	INTERSECTION OF ARCHIBALD AND RIVER RDS (UNINCORPORATED AREA)	INTERSECTION OF ARCHIBALD AND RIVER RDS (UNINCORPORATED AREA)		ERNS
UNKNOWN	92259095	LEON ST AT QUAIL HOLLOW RD UNICOR AREA OF HOMELAND	LEON ST AT QUAIL HOLLOW RD UNICOR AREA OF HOMELAND		ERNS
UNKNOWN	93307712	MILLIKAS AND RIVERSIDE DR	MILLIKAS AND RIVERSIDE DR		ERNS
UNKNOWN	93319622	MURIETTA BLVD 3 MILES NORTH OF SUN CITY	MURIETTA BLVD 3 MILES NORTH OF SUN CITY		ERNS
UNKNOWN	92296066	3 MI N OF HWY 3	3 MI N OF HWY 3		ERNS
UNKNOWN	94367413	PALM DRIVE AT I-10	PALM DRIVE AT I-10		ERNS
UNKNOWN	93332653	PHOENIX DR AT 34TH ST	PHOENIX DR AT 34TH ST		ERNS
UNKNOWN	92283021	SAN JACENTO	SAN JACENTO		ERNS
UNKNOWN	92273548	SAN TIMOTEO CYN. 5 MILES WEST OF (ILLEGIBLE)	SAN TIMOTEO CYN. 5 MILES WEST OF (ILLEGIBLE)		ERNS
UNKNOWN	93354263	SIMPSON RD, CROSS OF BRIGG RD WINCHESTER AREA, UNINCORP COUN	SIMPSON RD, CROSS OF BRIGG RD WINCHESTER AREA, UNINCORP COUN		ERNS
UNKNOWN	93353454	SIMPSON RD, CROSS OF BRIGG RD WINCHESTER AREA, UNINCORP COUN	SIMPSON RD, CROSS OF BRIGG RD WINCHESTER AREA, UNINCORP COUN		ERNS
UNKNOWN	92297601	STATE ROUTE 60 WB, E OF GILMAN SPRINGS RD	STATE ROUTE 60 WB, E OF GILMAN SPRINGS RD		ERNS
UNKNOWN	94374086	UNNAMED COUNTY RD NEAR LAKE LAND VILLAGE	UNNAMED COUNTY RD NEAR LAKE LAND VILLAGE		ERNS
UNKNOWN	94373746	UNNAMED COUNTY RD NEAR LAKE LAND VILLAGE	UNNAMED COUNTY RD NEAR LAKE LAND VILLAGE		ERNS
VAL VISTA	S105630581		44730 HWY 74		CHMIRS
VAL VISTA	93327970	44730 HIGHWAY 74	44730 HIGHWAY 74		ERNS
VAL VISTA	S107534217		45260 CASH DR	0	CDL
VALLE VISTA	S107539716		ON BAUTISTA CANYON RD, SOUTH OF HEMET	0	CDL
VERBENIA	8873176	WB I-10 /W-OF	WB I-10 /W-OF		ERNS
VICINITY OF INDIO	S105638033		EB I 10 2 MI WEST OF TEXAS CITY REST AREA		CHMIRS
VICTORVILLE	2007315696	US INTERSTATE 15	US INTERSTATE 15		ERNS
WEST PALM SPRINGS	99629501	TIPTON AND SERVICE ROAD 111	TIPTON AND SERVICE ROAD 111		ERNS
WHITE WATER	S103341798	TRINITY - WHITEWATER 97-50081	PO BOX 246		CA WDS
WHITE WATER	9998120719		EASTBOUND I-10 AT WHITEWATER E		HMIRS
WHITE WATER	92258331	EB I-10 E OF WHITE WATER REST	EB I-10 E OF WHITE WATER REST		ERNS
WHITE WATER	S106104721	WHITEWATER ROCK & SUPPLY CO	SUPER CREEK		CA WDS
WHITEWATER	S109044387		WB I-10 AT THE WHITEWATER CUTOFF		CHMIRS
WHITEWATER	8722343	WB. I-10/WHITEWATER OFFRAMP	WB. I-10/WHITEWATER OFFRAMP		ERNS
WHITEWATER	S100216306		.5 MILES W/O TIPTON RD. / R.R. TRACKS		CHMIRS
WHITEWATER	8862596	WHITE WATER CNY RD/ N.OF: I-10	WHITE WATER CNY RD/ N.OF: I-10		ERNS
WHITEWATER	S104816321	GTE WHITEWATER	WHITEWATER AVE OFF I10		LUST

RIVERSIDE COUNTY, CA - ORPHAN SUMMARY

City	EDR ID	Site Name	Site Address	Zip	Database(s)
WHITEWATER	S100278809		WHITEWATER CANYON RD. 2 MILE NORTH I-10		CHMIRS
WILDEMAR	S105632271		GRUWELL ST AT PECAN ST		CHMIRS
WILDMEADE	8872779	INDIAN SPRINGS ROAD	INDIAN SPRINGS ROAD		ERNS
WILDOMAR	S105653172		ARCO SERVICE STATION AT 33986 ORANGE ST.		CHMIRS
WILDOMAR	S105638983		IN FRONT OF 34400 MONTE VISTA DR		CHMIRS
WILDOMAR	S105654036		LOST ROAD AND LINNEY ROAD		CHMIRS
WILDOMAR	S105656976		LOST RD CROSS GAFFORD RD		CHMIRS
WILDOMAR	S105883821		MISSION TRIAL AND OLIVE		CHMIRS
WILDOMAR	S105654637		MISSION TRAIL CROSS OF BUNDY CANYON RD		CHMIRS
WILDOMAR	S105635932		35885 MISSION TRAIL		CHMIRS
WILDOMAR	S105658200		MONTE VISTA RD AT BUNDY CANYON RD		CHMIRS
WILDOMAR	S105653167		34280 NEAL RD		CHMIRS
WILDOMAR	S106400759		NEXT TO 20813 ALAMEDA DELMONTE STREET		CHMIRS
WILDOMAR	S105652682		ORCHARD STREET AT LEMON STREET		CHMIRS
WILDOMAR	S105652140		23201 PALOMAR		CHMIRS
WILDOMAR	S105653166		AT THE ARCO STATION AT 33986 LAWERANCE AVE		CHMIRS
WILDOMAR	S105656546		32750 WESLEY - VACANT LOT		CHMIRS
WILMINGTON	2007320245	2051 EAST SLOVER	2051 EAST SLOVER		ERNS
WINCHESTER	S106391517		32905 ASBURY ST AT THE REAR OF RESIDENCE IN AN ALL		CHMIRS
WINCHESTER	2008439018	33740 BOREL RD	33740 BOREL RD		HMIRS
WINCHESTER	2008432184	33740 BOREL RD	33740 BOREL RD		HMIRS
WINCHESTER	2008423888	33740 BOREL ROAD	33740 BOREL ROAD		HMIRS
WINCHESTER	S105635434		CALIAFORNIA ST CROSS STOWE		CHMIRS
WINCHESTER	S105664896		33628 CATLIN RD		CHMIRS
WINCHESTER	S105659364		GRAND AVE WEST OF LEON ROAD		CHMIRS
WINCHESTER	8721795	LAKE SKINNER PLANT/33740 BOREL RD.	LAKE SKINNER PLANT/33740 BOREL RD.		ERNS
WINCHESTER	2003636154	28264 LAW VENTANA	28264 LAW VENTANA		ERNS
WINCHESTER	S105887389		MATTHEWS ROAD AND LEON ROAD		CHMIRS
WINCHESTER	S106105385	SHEFFIELD-FRENCH VLY DET FACIL	POURRAY RD BY THOMPSON/BENTON RD		CA WDS
WINCHESTER	S107995962	GAS & SHOP	625 S		LUST
WINCHESTER	S105670107		3440 SIMPSON RD.		CHMIRS
WINCHESTER	S105637046		SIMPSON ROAD AND CALIFORNIA AVE		CHMIRS
WINCHESTER	S106400018		SIMPSON AND LEON ST		CHMIRS
WINCHESTER	2003655838	28264 LA VENTANA	28264 LA VENTANA		ERNS
WINCHESTER	2004744237	68264 LA VENTANA ROAD	68264 LA VENTANA ROAD		ERNS
WOODCREST	S106389518		IN A FIELD AT THE CORNER OF MARIPOSA RD / ROOSEV		CHMIRS
WOODCREST	S105882434		ALBARIAN WAY AT VAN BUREN BLVD.		CHMIRS
WOODCREST	S105661206		BLACKBURN RD AT VISTA DEL LAGO		CHMIRS
WOODCREST	S105667890		COLE CROSS OF LUIRIN AVE		CHMIRS
WOODCREST	S105886192		CRAMERIA AT TAFT		CHMIRS
WOODCREST	S105676058		15763 DAUCHY AVE., IN THE WOODCREST COMMUNITY		CHMIRS
WOODCREST	94378573	FIELD AT CORNER OF MARIPOSA AND ROOSEVELT	FIELD AT CORNER OF MARIPOSA AND ROOSEVELT		ERNS
WOODCREST	94377691	FIELD AT CORNER OF MARIPOSA AND ROOSEVELT	FIELD AT CORNER OF MARIPOSA AND ROOSEVELT		ERNS
WOODCREST	S105887189		GREEN VIEW DR / MOCKING BIRD CYN		CHMIRS
WOODCREST	S105655660		GREENVIEW DR AT VILLAGROVE DR		CHMIRS
WOODCREST	S105890224		.25 MILE W/O RANCHO CIRCLE ON A GAS MAINT. RD.		CHMIRS
WOODCREST	S105652512		14455 ROCK PLACE DRIVE		CHMIRS

RIVERSIDE COUNTY, CA - ORPHAN SUMMARY

City	EDR ID	Site Name	Site Address	Zip	Database(s)
WOODCREST	S105630313		VAN BUREN AND WASHINGTON STREETS		CHMIRS
YUCAIPA(NR)	8714341	UNKNOWN/2-1/2 MI S OF I-10	UNKNOWN/2-1/2 MI S OF I-10		ERNS

Section 4

**EPA Waste Code
Addendum**

SECTION 4 - EPA WASTE CODES

There are no epa codes to report for this search area.

Section 5

**Databases Searched and
Update Dates**

GOVERNMENT RECORDS SEARCHED / DATA CURRENCY TRACKING

To maintain currency of the following federal and state databases, EDR contacts the appropriate governmental agency on a monthly or quarterly basis, as required.

Number of Days to Update: Provides confirmation that EDR is reporting records that have been updated within 90 days from the date the government agency made the information available to the public.

FEDERAL RECORDS

NPL: National Priority List

National Priorities List (Superfund). The NPL is a subset of CERCLIS and identifies over 1,200 sites for priority cleanup under the Superfund Program. NPL sites may encompass relatively large areas. As such, EDR provides polygon coverage for over 1,000 NPL site boundaries produced by EPA's Environmental Photographic Interpretation Center (EPIC) and regional EPA offices.

Date of Government Version: 04/30/2008	Source: EPA
Date Data Arrived at EDR: 05/06/2008	Telephone: N/A
Date Made Active in Reports: 06/09/2008	Last EDR Contact: 04/28/2008
Number of Days to Update: 34	Next Scheduled EDR Contact: 07/28/2008
	Data Release Frequency: Quarterly

NPL Site Boundaries

Sources:

EPA's Environmental Photographic Interpretation Center (EPIC)
Telephone: 202-564-7333

EPA Region 1
Telephone 617-918-1143

EPA Region 6
Telephone: 214-655-6659

EPA Region 3
Telephone 215-814-5418

EPA Region 7
Telephone: 913-551-7247

EPA Region 4
Telephone 404-562-8033

EPA Region 8
Telephone: 303-312-6774

EPA Region 5
Telephone 312-886-6686

EPA Region 9
Telephone: 415-947-4246

EPA Region 10
Telephone 206-553-8665

Proposed NPL: Proposed National Priority List Sites

A site that has been proposed for listing on the National Priorities List through the issuance of a proposed rule in the Federal Register. EPA then accepts public comments on the site, responds to the comments, and places on the NPL those sites that continue to meet the requirements for listing.

Date of Government Version: 04/30/2008	Source: EPA
Date Data Arrived at EDR: 05/06/2008	Telephone: N/A
Date Made Active in Reports: 06/09/2008	Last EDR Contact: 04/28/2008
Number of Days to Update: 34	Next Scheduled EDR Contact: 07/28/2008
	Data Release Frequency: Quarterly

DELISTED NPL: National Priority List Deletions

The National Oil and Hazardous Substances Pollution Contingency Plan (NCP) establishes the criteria that the EPA uses to delete sites from the NPL. In accordance with 40 CFR 300.425.(e), sites may be deleted from the NPL where no further response is appropriate.

Date of Government Version: 04/30/2008	Source: EPA
Date Data Arrived at EDR: 05/06/2008	Telephone: N/A
Date Made Active in Reports: 06/09/2008	Last EDR Contact: 04/28/2008
Number of Days to Update: 34	Next Scheduled EDR Contact: 07/28/2008
	Data Release Frequency: Quarterly

GOVERNMENT RECORDS SEARCHED / DATA CURRENCY TRACKING

NPL LIENS: Federal Superfund Liens

Federal Superfund Liens. Under the authority granted the USEPA by CERCLA of 1980, the USEPA has the authority to file liens against real property in order to recover remedial action expenditures or when the property owner received notification of potential liability. USEPA compiles a listing of filed notices of Superfund Liens.

Date of Government Version: 10/15/1991	Source: EPA
Date Data Arrived at EDR: 02/02/1994	Telephone: 202-564-4267
Date Made Active in Reports: 03/30/1994	Last EDR Contact: 05/19/2008
Number of Days to Update: 56	Next Scheduled EDR Contact: 08/18/2008
	Data Release Frequency: No Update Planned

CERCLIS: Comprehensive Environmental Response, Compensation, and Liability Information System

CERCLIS contains data on potentially hazardous waste sites that have been reported to the USEPA by states, municipalities, private companies and private persons, pursuant to Section 103 of the Comprehensive Environmental Response, Compensation, and Liability Act (CERCLA). CERCLIS contains sites which are either proposed to or on the National Priorities List (NPL) and sites which are in the screening and assessment phase for possible inclusion on the NPL.

Date of Government Version: 04/08/2008	Source: EPA
Date Data Arrived at EDR: 04/25/2008	Telephone: 703-412-9810
Date Made Active in Reports: 05/21/2008	Last EDR Contact: 07/22/2008
Number of Days to Update: 26	Next Scheduled EDR Contact: 09/15/2008
	Data Release Frequency: Quarterly

CERCLIS-NFRAP: CERCLIS No Further Remedial Action Planned

Archived sites are sites that have been removed and archived from the inventory of CERCLIS sites. Archived status indicates that, to the best of EPA's knowledge, assessment at a site has been completed and that EPA has determined no further steps will be taken to list this site on the National Priorities List (NPL), unless information indicates this decision was not appropriate or other considerations require a recommendation for listing at a later time. This decision does not necessarily mean that there is no hazard associated with a given site; it only means that, based upon available information, the location is not judged to be a potential NPL site.

Date of Government Version: 12/03/2007	Source: EPA
Date Data Arrived at EDR: 12/06/2007	Telephone: 703-412-9810
Date Made Active in Reports: 02/20/2008	Last EDR Contact: 06/17/2008
Number of Days to Update: 76	Next Scheduled EDR Contact: 09/15/2008
	Data Release Frequency: Quarterly

LIENS 2: CERCLA Lien Information

A Federal CERCLA ('Superfund') lien can exist by operation of law at any site or property at which EPA has spent Superfund monies. These monies are spent to investigate and address releases and threatened releases of contamination. CERCLIS provides information as to the identity of these sites and properties.

Date of Government Version: 02/08/2008	Source: Environmental Protection Agency
Date Data Arrived at EDR: 03/07/2008	Telephone: 202-564-6023
Date Made Active in Reports: 03/20/2008	Last EDR Contact: 05/19/2008
Number of Days to Update: 13	Next Scheduled EDR Contact: 08/18/2008
	Data Release Frequency: Varies

CORRACTS: Corrective Action Report

CORRACTS identifies hazardous waste handlers with RCRA corrective action activity.

Date of Government Version: 03/26/2008	Source: EPA
Date Data Arrived at EDR: 04/02/2008	Telephone: 800-424-9346
Date Made Active in Reports: 05/06/2008	Last EDR Contact: 06/02/2008
Number of Days to Update: 34	Next Scheduled EDR Contact: 09/01/2008
	Data Release Frequency: Quarterly

RCRA-TSDF: RCRA - Transporters, Storage and Disposal

RCRAInfo is EPA's comprehensive information system, providing access to data supporting the Resource Conservation and Recovery Act (RCRA) of 1976 and the Hazardous and Solid Waste Amendments (HSWA) of 1984. The database includes selective information on sites which generate, transport, store, treat and/or dispose of hazardous waste as defined by the Resource Conservation and Recovery Act (RCRA). Transporters are individuals or entities that move hazardous waste from the generator offsite to a facility that can recycle, treat, store, or dispose of the waste. TSDFs treat, store, or dispose of the waste.

GOVERNMENT RECORDS SEARCHED / DATA CURRENCY TRACKING

Date of Government Version: 03/06/2008
Date Data Arrived at EDR: 03/06/2008
Date Made Active in Reports: 04/18/2008
Number of Days to Update: 43

Source: Environmental Protection Agency
Telephone: (415) 495-8895
Last EDR Contact: 05/21/2008
Next Scheduled EDR Contact: 08/18/2008
Data Release Frequency: Quarterly

RCRA-LQG: RCRA - Large Quantity Generators

RCRAInfo is EPA's comprehensive information system, providing access to data supporting the Resource Conservation and Recovery Act (RCRA) of 1976 and the Hazardous and Solid Waste Amendments (HSWA) of 1984. The database includes selective information on sites which generate, transport, store, treat and/or dispose of hazardous waste as defined by the Resource Conservation and Recovery Act (RCRA). Large quantity generators (LQGs) generate over 1,000 kilograms (kg) of hazardous waste, or over 1 kg of acutely hazardous waste per month.

Date of Government Version: 03/06/2008
Date Data Arrived at EDR: 03/06/2008
Date Made Active in Reports: 04/18/2008
Number of Days to Update: 43

Source: Environmental Protection Agency
Telephone: (415) 495-8895
Last EDR Contact: 05/21/2008
Next Scheduled EDR Contact: 08/18/2008
Data Release Frequency: Quarterly

RCRA-SQG: RCRA - Small Quantity Generators

RCRAInfo is EPA's comprehensive information system, providing access to data supporting the Resource Conservation and Recovery Act (RCRA) of 1976 and the Hazardous and Solid Waste Amendments (HSWA) of 1984. The database includes selective information on sites which generate, transport, store, treat and/or dispose of hazardous waste as defined by the Resource Conservation and Recovery Act (RCRA). Small quantity generators (SQGs) generate between 100 kg and 1,000 kg of hazardous waste per month.

Date of Government Version: 03/06/2008
Date Data Arrived at EDR: 03/06/2008
Date Made Active in Reports: 04/18/2008
Number of Days to Update: 43

Source: Environmental Protection Agency
Telephone: (415) 495-8895
Last EDR Contact: 05/21/2008
Next Scheduled EDR Contact: 08/18/2008
Data Release Frequency: Quarterly

RCRA-CESQG: RCRA - Conditionally Exempt Small Quantity Generators

RCRAInfo is EPA's comprehensive information system, providing access to data supporting the Resource Conservation and Recovery Act (RCRA) of 1976 and the Hazardous and Solid Waste Amendments (HSWA) of 1984. The database includes selective information on sites which generate, transport, store, treat and/or dispose of hazardous waste as defined by the Resource Conservation and Recovery Act (RCRA). Conditionally exempt small quantity generators (CESQGs) generate less than 100 kg of hazardous waste, or less than 1 kg of acutely hazardous waste per month.

Date of Government Version: 03/06/2008
Date Data Arrived at EDR: 03/06/2008
Date Made Active in Reports: 04/18/2008
Number of Days to Update: 43

Source: Environmental Protection Agency
Telephone: (415) 495-8895
Last EDR Contact: 05/21/2008
Next Scheduled EDR Contact: 08/18/2008
Data Release Frequency: Varies

RCRA-NonGen: RCRA - Non Generators

RCRAInfo is EPA's comprehensive information system, providing access to data supporting the Resource Conservation and Recovery Act (RCRA) of 1976 and the Hazardous and Solid Waste Amendments (HSWA) of 1984. The database includes selective information on sites which generate, transport, store, treat and/or dispose of hazardous waste as defined by the Resource Conservation and Recovery Act (RCRA). Non-Generators do not presently generate hazardous waste.

Date of Government Version: 03/06/2008
Date Data Arrived at EDR: 03/06/2008
Date Made Active in Reports: 04/18/2008
Number of Days to Update: 43

Source: Environmental Protection Agency
Telephone: (415) 495-8895
Last EDR Contact: 05/21/2008
Next Scheduled EDR Contact: 08/18/2008
Data Release Frequency: Varies

GOVERNMENT RECORDS SEARCHED / DATA CURRENCY TRACKING

US ENG CONTROLS: Engineering Controls Sites List

A listing of sites with engineering controls in place. Engineering controls include various forms of caps, building foundations, liners, and treatment methods to create pathway elimination for regulated substances to enter environmental media or effect human health.

Date of Government Version: 04/04/2008	Source: Environmental Protection Agency
Date Data Arrived at EDR: 04/17/2008	Telephone: 703-603-0695
Date Made Active in Reports: 05/15/2008	Last EDR Contact: 06/30/2008
Number of Days to Update: 28	Next Scheduled EDR Contact: 09/29/2008
	Data Release Frequency: Varies

US INST CONTROL: Sites with Institutional Controls

A listing of sites with institutional controls in place. Institutional controls include administrative measures, such as groundwater use restrictions, construction restrictions, property use restrictions, and post remediation care requirements intended to prevent exposure to contaminants remaining on site. Deed restrictions are generally required as part of the institutional controls.

Date of Government Version: 04/04/2008	Source: Environmental Protection Agency
Date Data Arrived at EDR: 04/17/2008	Telephone: 703-603-0695
Date Made Active in Reports: 05/15/2008	Last EDR Contact: 06/30/2008
Number of Days to Update: 28	Next Scheduled EDR Contact: 09/29/2008
	Data Release Frequency: Varies

ERNS: Emergency Response Notification System

Emergency Response Notification System. ERNS records and stores information on reported releases of oil and hazardous substances.

Date of Government Version: 12/31/2007	Source: National Response Center, United States Coast Guard
Date Data Arrived at EDR: 01/23/2008	Telephone: 202-267-2180
Date Made Active in Reports: 03/17/2008	Last EDR Contact: 07/25/2008
Number of Days to Update: 54	Next Scheduled EDR Contact: 10/20/2008
	Data Release Frequency: Annually

HMIRS: Hazardous Materials Information Reporting System

Hazardous Materials Incident Report System. HMIRS contains hazardous material spill incidents reported to DOT.

Date of Government Version: 12/31/2007	Source: U.S. Department of Transportation
Date Data Arrived at EDR: 04/16/2008	Telephone: 202-366-4555
Date Made Active in Reports: 05/15/2008	Last EDR Contact: 07/15/2008
Number of Days to Update: 29	Next Scheduled EDR Contact: 10/13/2008
	Data Release Frequency: Annually

DOT OPS: Incident and Accident Data

Department of Transportation, Office of Pipeline Safety Incident and Accident data.

Date of Government Version: 02/14/2008	Source: Department of Transportation, Office of Pipeline Safety
Date Data Arrived at EDR: 02/27/2008	Telephone: 202-366-4595
Date Made Active in Reports: 03/20/2008	Last EDR Contact: 05/28/2008
Number of Days to Update: 22	Next Scheduled EDR Contact: 08/25/2008
	Data Release Frequency: Varies

CDL: Clandestine Drug Labs

A listing of clandestine drug lab locations. The U.S. Department of Justice ("the Department") provides this web site as a public service. It contains addresses of some locations where law enforcement agencies reported they found chemicals or other items that indicated the presence of either clandestine drug laboratories or dumpsites. In most cases, the source of the entries is not the Department, and the Department has not verified the entry and does not guarantee its accuracy. Members of the public must verify the accuracy of all entries by, for example, contacting local law enforcement and local health departments.

GOVERNMENT RECORDS SEARCHED / DATA CURRENCY TRACKING

Date of Government Version: 09/01/2007
Date Data Arrived at EDR: 12/03/2007
Date Made Active in Reports: 12/28/2007
Number of Days to Update: 25

Source: Drug Enforcement Administration
Telephone: 202-307-1000
Last EDR Contact: 06/27/2008
Next Scheduled EDR Contact: 09/22/2008
Data Release Frequency: Quarterly

US BROWNFIELDS: A Listing of Brownfields Sites

Included in the listing are brownfields properties addresses by Cooperative Agreement Recipients and brownfields properties addressed by Targeted Brownfields Assessments. Targeted Brownfields Assessments-EPA's Targeted Brownfields Assessments (TBA) program is designed to help states, tribes, and municipalities--especially those without EPA Brownfields Assessment Demonstration Pilots--minimize the uncertainties of contamination often associated with brownfields. Under the TBA program, EPA provides funding and/or technical assistance for environmental assessments at brownfields sites throughout the country. Targeted Brownfields Assessments supplement and work with other efforts under EPA's Brownfields Initiative to promote cleanup and redevelopment of brownfields. Cooperative Agreement Recipients-States, political subdivisions, territories, and Indian tribes become Brownfields Cleanup Revolving Loan Fund (BCRLF) cooperative agreement recipients when they enter into BCRLF cooperative agreements with the U.S. EPA. EPA selects BCRLF cooperative agreement recipients based on a proposal and application process. BCRLF cooperative agreement recipients must use EPA funds provided through BCRLF cooperative agreement for specified brownfields-related cleanup activities.

Date of Government Version: 04/01/2008
Date Data Arrived at EDR: 04/30/2008
Date Made Active in Reports: 05/30/2008
Number of Days to Update: 30

Source: Environmental Protection Agency
Telephone: 202-566-2777
Last EDR Contact: 07/15/2008
Next Scheduled EDR Contact: 10/13/2008
Data Release Frequency: Semi-Annually

DOD: Department of Defense Sites

This data set consists of federally owned or administered lands, administered by the Department of Defense, that have any area equal to or greater than 640 acres of the United States, Puerto Rico, and the U.S. Virgin Islands.

Date of Government Version: 12/31/2005
Date Data Arrived at EDR: 11/10/2006
Date Made Active in Reports: 01/11/2007
Number of Days to Update: 62

Source: USGS
Telephone: 703-692-8801
Last EDR Contact: 05/09/2008
Next Scheduled EDR Contact: 08/04/2008
Data Release Frequency: Semi-Annually

FUDS: Formerly Used Defense Sites

The listing includes locations of Formerly Used Defense Sites properties where the US Army Corps of Engineers is actively working or will take necessary cleanup actions.

Date of Government Version: 12/31/2006
Date Data Arrived at EDR: 08/31/2007
Date Made Active in Reports: 10/11/2007
Number of Days to Update: 41

Source: U.S. Army Corps of Engineers
Telephone: 202-528-4285
Last EDR Contact: 06/30/2008
Next Scheduled EDR Contact: 09/29/2008
Data Release Frequency: Varies

LUCIS: Land Use Control Information System

LUCIS contains records of land use control information pertaining to the former Navy Base Realignment and Closure properties.

Date of Government Version: 12/09/2005
Date Data Arrived at EDR: 12/11/2006
Date Made Active in Reports: 01/11/2007
Number of Days to Update: 31

Source: Department of the Navy
Telephone: 843-820-7326
Last EDR Contact: 06/09/2008
Next Scheduled EDR Contact: 09/08/2008
Data Release Frequency: Varies

CONSENT: Superfund (CERCLA) Consent Decrees

Major legal settlements that establish responsibility and standards for cleanup at NPL (Superfund) sites. Released periodically by United States District Courts after settlement by parties to litigation matters.

GOVERNMENT RECORDS SEARCHED / DATA CURRENCY TRACKING

Date of Government Version: 02/08/2008
Date Data Arrived at EDR: 04/25/2008
Date Made Active in Reports: 05/30/2008
Number of Days to Update: 35

Source: Department of Justice, Consent Decree Library
Telephone: Varies
Last EDR Contact: 07/21/2008
Next Scheduled EDR Contact: 10/20/2008
Data Release Frequency: Varies

ROD: Records Of Decision

Record of Decision. ROD documents mandate a permanent remedy at an NPL (Superfund) site containing technical and health information to aid in the cleanup.

Date of Government Version: 01/14/2008
Date Data Arrived at EDR: 01/22/2008
Date Made Active in Reports: 01/30/2008
Number of Days to Update: 8

Source: EPA
Telephone: 703-416-0223
Last EDR Contact: 06/30/2008
Next Scheduled EDR Contact: 09/29/2008
Data Release Frequency: Annually

UMTRA: Uranium Mill Tailings Sites

Uranium ore was mined by private companies for federal government use in national defense programs. When the mills shut down, large piles of the sand-like material (mill tailings) remain after uranium has been extracted from the ore. Levels of human exposure to radioactive materials from the piles are low; however, in some cases tailings were used as construction materials before the potential health hazards of the tailings were recognized.

Date of Government Version: 07/13/2007
Date Data Arrived at EDR: 12/03/2007
Date Made Active in Reports: 01/24/2008
Number of Days to Update: 52

Source: Department of Energy
Telephone: 505-845-0011
Last EDR Contact: 06/16/2008
Next Scheduled EDR Contact: 09/15/2008
Data Release Frequency: Varies

ODI: Open Dump Inventory

An open dump is defined as a disposal facility that does not comply with one or more of the Part 257 or Part 258 Subtitle D Criteria.

Date of Government Version: 06/30/1985
Date Data Arrived at EDR: 08/09/2004
Date Made Active in Reports: 09/17/2004
Number of Days to Update: 39

Source: Environmental Protection Agency
Telephone: 800-424-9346
Last EDR Contact: 06/09/2004
Next Scheduled EDR Contact: N/A
Data Release Frequency: No Update Planned

DEBRIS REGION 9: Torres Martinez Reservation Illegal Dump Site Locations

A listing of illegal dump sites location on the Torres Martinez Indian Reservation located in eastern Riverside County and northern Imperial County, California.

Date of Government Version: 03/25/2008
Date Data Arrived at EDR: 04/17/2008
Date Made Active in Reports: 05/15/2008
Number of Days to Update: 28

Source: EPA, Region 9
Telephone: 415-972-3336
Last EDR Contact: 06/23/2008
Next Scheduled EDR Contact: 09/22/2008
Data Release Frequency: Varies

MINES: Mines Master Index File

Contains all mine identification numbers issued for mines active or opened since 1971. The data also includes violation information.

Date of Government Version: 02/07/2008
Date Data Arrived at EDR: 03/26/2008
Date Made Active in Reports: 04/18/2008
Number of Days to Update: 23

Source: Department of Labor, Mine Safety and Health Administration
Telephone: 303-231-5959
Last EDR Contact: 06/25/2008
Next Scheduled EDR Contact: 09/22/2008
Data Release Frequency: Semi-Annually

TRIS: Toxic Chemical Release Inventory System

Toxic Release Inventory System. TRIS identifies facilities which release toxic chemicals to the air, water and land in reportable quantities under SARA Title III Section 313.

GOVERNMENT RECORDS SEARCHED / DATA CURRENCY TRACKING

Date of Government Version: 12/31/2006
Date Data Arrived at EDR: 02/29/2008
Date Made Active in Reports: 04/18/2008
Number of Days to Update: 49

Source: EPA
Telephone: 202-566-0250
Last EDR Contact: 06/16/2008
Next Scheduled EDR Contact: 09/15/2008
Data Release Frequency: Annually

TSCA: Toxic Substances Control Act

Toxic Substances Control Act. TSCA identifies manufacturers and importers of chemical substances included on the TSCA Chemical Substance Inventory list. It includes data on the production volume of these substances by plant site.

Date of Government Version: 12/31/2002
Date Data Arrived at EDR: 04/14/2006
Date Made Active in Reports: 05/30/2006
Number of Days to Update: 46

Source: EPA
Telephone: 202-260-5521
Last EDR Contact: 07/14/2008
Next Scheduled EDR Contact: 10/13/2008
Data Release Frequency: Every 4 Years

FTTS: FIFRA/ TSCA Tracking System - FIFRA (Federal Insecticide, Fungicide, & Rodenticide Act)/TSCA (Toxic Substances Control Act)
FTTS tracks administrative cases and pesticide enforcement actions and compliance activities related to FIFRA, TSCA and EPCRA (Emergency Planning and Community Right-to-Know Act). To maintain currency, EDR contacts the Agency on a quarterly basis.

Date of Government Version: 04/11/2008
Date Data Arrived at EDR: 04/24/2008
Date Made Active in Reports: 05/21/2008
Number of Days to Update: 27

Source: EPA/Office of Prevention, Pesticides and Toxic Substances
Telephone: 202-566-1667
Last EDR Contact: 06/16/2008
Next Scheduled EDR Contact: 09/15/2008
Data Release Frequency: Quarterly

FTTS INSP: FIFRA/ TSCA Tracking System - FIFRA (Federal Insecticide, Fungicide, & Rodenticide Act)/TSCA (Toxic Substances Control Act)
A listing of FIFRA/TSCA Tracking System (FTTS) inspections and enforcements.

Date of Government Version: 04/11/2008
Date Data Arrived at EDR: 04/24/2008
Date Made Active in Reports: 05/21/2008
Number of Days to Update: 27

Source: EPA
Telephone: 202-566-1667
Last EDR Contact: 06/16/2008
Next Scheduled EDR Contact: 09/15/2008
Data Release Frequency: Quarterly

HIST FTTS: FIFRA/TSCA Tracking System Administrative Case Listing

A complete administrative case listing from the FIFRA/TSCA Tracking System (FTTS) for all ten EPA regions. The information was obtained from the National Compliance Database (NCDB). NCDB supports the implementation of FIFRA (Federal Insecticide, Fungicide, and Rodenticide Act) and TSCA (Toxic Substances Control Act). Some EPA regions are now closing out records. Because of that, and the fact that some EPA regions are not providing EPA Headquarters with updated records, it was decided to create a HIST FTTS database. It included records that may not be included in the newer FTTS database updates. This database is no longer updated.

Date of Government Version: 10/19/2006
Date Data Arrived at EDR: 03/01/2007
Date Made Active in Reports: 04/10/2007
Number of Days to Update: 40

Source: Environmental Protection Agency
Telephone: 202-564-2501
Last EDR Contact: 12/17/2007
Next Scheduled EDR Contact: 03/17/2008
Data Release Frequency: No Update Planned

HIST FTTS INSP: FIFRA/TSCA Tracking System Inspection & Enforcement Case Listing

A complete inspection and enforcement case listing from the FIFRA/TSCA Tracking System (FTTS) for all ten EPA regions. The information was obtained from the National Compliance Database (NCDB). NCDB supports the implementation of FIFRA (Federal Insecticide, Fungicide, and Rodenticide Act) and TSCA (Toxic Substances Control Act). Some EPA regions are now closing out records. Because of that, and the fact that some EPA regions are not providing EPA Headquarters with updated records, it was decided to create a HIST FTTS database. It included records that may not be included in the newer FTTS database updates. This database is no longer updated.

GOVERNMENT RECORDS SEARCHED / DATA CURRENCY TRACKING

Date of Government Version: 10/19/2006
Date Data Arrived at EDR: 03/01/2007
Date Made Active in Reports: 04/10/2007
Number of Days to Update: 40

Source: Environmental Protection Agency
Telephone: 202-564-2501
Last EDR Contact: 12/17/2008
Next Scheduled EDR Contact: 03/17/2008
Data Release Frequency: No Update Planned

SSTS: Section 7 Tracking Systems

Section 7 of the Federal Insecticide, Fungicide and Rodenticide Act, as amended (92 Stat. 829) requires all registered pesticide-producing establishments to submit a report to the Environmental Protection Agency by March 1st each year. Each establishment must report the types and amounts of pesticides, active ingredients and devices being produced, and those having been produced and sold or distributed in the past year.

Date of Government Version: 12/31/2006
Date Data Arrived at EDR: 03/14/2008
Date Made Active in Reports: 04/18/2008
Number of Days to Update: 35

Source: EPA
Telephone: 202-564-4203
Last EDR Contact: 07/14/2008
Next Scheduled EDR Contact: 10/13/2008
Data Release Frequency: Annually

ICIS: Integrated Compliance Information System

The Integrated Compliance Information System (ICIS) supports the information needs of the national enforcement and compliance program as well as the unique needs of the National Pollutant Discharge Elimination System (NPDES) program.

Date of Government Version: 02/28/2008
Date Data Arrived at EDR: 03/18/2008
Date Made Active in Reports: 05/06/2008
Number of Days to Update: 49

Source: Environmental Protection Agency
Telephone: 202-564-5088
Last EDR Contact: 07/14/2008
Next Scheduled EDR Contact: 10/13/2008
Data Release Frequency: Quarterly

PADS: PCB Activity Database System

PCB Activity Database. PADS Identifies generators, transporters, commercial storers and/or brokers and disposers of PCB's who are required to notify the EPA of such activities.

Date of Government Version: 12/04/2007
Date Data Arrived at EDR: 02/07/2008
Date Made Active in Reports: 03/17/2008
Number of Days to Update: 39

Source: EPA
Telephone: 202-566-0500
Last EDR Contact: 06/20/2008
Next Scheduled EDR Contact: 08/04/2008
Data Release Frequency: Annually

MLTS: Material Licensing Tracking System

MLTS is maintained by the Nuclear Regulatory Commission and contains a list of approximately 8,100 sites which possess or use radioactive materials and which are subject to NRC licensing requirements. To maintain currency, EDR contacts the Agency on a quarterly basis.

Date of Government Version: 04/22/2008
Date Data Arrived at EDR: 05/06/2008
Date Made Active in Reports: 06/09/2008
Number of Days to Update: 34

Source: Nuclear Regulatory Commission
Telephone: 301-415-7169
Last EDR Contact: 06/30/2008
Next Scheduled EDR Contact: 09/29/2008
Data Release Frequency: Quarterly

RADINFO: Radiation Information Database

The Radiation Information Database (RADINFO) contains information about facilities that are regulated by U.S. Environmental Protection Agency (EPA) regulations for radiation and radioactivity.

Date of Government Version: 04/29/2008
Date Data Arrived at EDR: 05/01/2008
Date Made Active in Reports: 05/21/2008
Number of Days to Update: 20

Source: Environmental Protection Agency
Telephone: 202-343-9775
Last EDR Contact: 05/01/2008
Next Scheduled EDR Contact: 07/28/2008
Data Release Frequency: Quarterly

GOVERNMENT RECORDS SEARCHED / DATA CURRENCY TRACKING

FINDS: Facility Index System/Facility Registry System

Facility Index System. FINDS contains both facility information and 'pointers' to other sources that contain more detail. EDR includes the following FINDS databases in this report: PCS (Permit Compliance System), AIRS (Aerometric Information Retrieval System), DOCKET (Enforcement Docket used to manage and track information on civil judicial enforcement cases for all environmental statutes), FURS (Federal Underground Injection Control), C-DOCKET (Criminal Docket System used to track criminal enforcement actions for all environmental statutes), FFIS (Federal Facilities Information System), STATE (State Environmental Laws and Statutes), and PADS (PCB Activity Data System).

Date of Government Version: 04/03/2008	Source: EPA
Date Data Arrived at EDR: 04/08/2008	Telephone: (415) 947-8000
Date Made Active in Reports: 05/06/2008	Last EDR Contact: 06/30/2008
Number of Days to Update: 28	Next Scheduled EDR Contact: 09/29/2008
	Data Release Frequency: Quarterly

RAATS: RCRA Administrative Action Tracking System

RCRA Administration Action Tracking System. RAATS contains records based on enforcement actions issued under RCRA pertaining to major violators and includes administrative and civil actions brought by the EPA. For administration actions after September 30, 1995, data entry in the RAATS database was discontinued. EPA will retain a copy of the database for historical records. It was necessary to terminate RAATS because a decrease in agency resources made it impossible to continue to update the information contained in the database.

Date of Government Version: 04/17/1995	Source: EPA
Date Data Arrived at EDR: 07/03/1995	Telephone: 202-564-4104
Date Made Active in Reports: 08/07/1995	Last EDR Contact: 06/02/2008
Number of Days to Update: 35	Next Scheduled EDR Contact: 09/01/2008
	Data Release Frequency: No Update Planned

BRS: Biennial Reporting System

The Biennial Reporting System is a national system administered by the EPA that collects data on the generation and management of hazardous waste. BRS captures detailed data from two groups: Large Quantity Generators (LQG) and Treatment, Storage, and Disposal Facilities.

Date of Government Version: 12/31/2005	Source: EPA/NTIS
Date Data Arrived at EDR: 03/06/2007	Telephone: 800-424-9346
Date Made Active in Reports: 04/13/2007	Last EDR Contact: 06/11/2008
Number of Days to Update: 38	Next Scheduled EDR Contact: 09/08/2008
	Data Release Frequency: Biennially

STATE AND LOCAL RECORDS

HIST CAL-SITES: Calsites Database

The Calsites database contains potential or confirmed hazardous substance release properties. In 1996, California EPA reevaluated and significantly reduced the number of sites in the Calsites database. No longer updated by the state agency. It has been replaced by ENVIROSTOR.

Date of Government Version: 08/08/2005	Source: Department of Toxic Substance Control
Date Data Arrived at EDR: 08/03/2006	Telephone: 916-323-3400
Date Made Active in Reports: 08/24/2006	Last EDR Contact: 05/27/2008
Number of Days to Update: 21	Next Scheduled EDR Contact: 08/25/2008
	Data Release Frequency: No Update Planned

CA BOND EXP. PLAN: Bond Expenditure Plan

Department of Health Services developed a site-specific expenditure plan as the basis for an appropriation of Hazardous Substance Cleanup Bond Act funds. It is not updated.

Date of Government Version: 01/01/1989	Source: Department of Health Services
Date Data Arrived at EDR: 07/27/1994	Telephone: 916-255-2118
Date Made Active in Reports: 08/02/1994	Last EDR Contact: 05/31/1994
Number of Days to Update: 6	Next Scheduled EDR Contact: N/A
	Data Release Frequency: No Update Planned

GOVERNMENT RECORDS SEARCHED / DATA CURRENCY TRACKING

SCH: School Property Evaluation Program

This category contains proposed and existing school sites that are being evaluated by DTSC for possible hazardous materials contamination. In some cases, these properties may be listed in the CalSites category depending on the level of threat to public health and safety or the environment they pose.

Date of Government Version: 05/27/2008	Source: Department of Toxic Substances Control
Date Data Arrived at EDR: 05/28/2008	Telephone: 916-323-3400
Date Made Active in Reports: 06/20/2008	Last EDR Contact: 05/28/2008
Number of Days to Update: 23	Next Scheduled EDR Contact: 08/25/2008
	Data Release Frequency: Quarterly

TOXIC PITS: Toxic Pits Cleanup Act Sites

Toxic PITS Cleanup Act Sites. TOXIC PITS identifies sites suspected of containing hazardous substances where cleanup has not yet been completed.

Date of Government Version: 07/01/1995	Source: State Water Resources Control Board
Date Data Arrived at EDR: 08/30/1995	Telephone: 916-227-4364
Date Made Active in Reports: 09/26/1995	Last EDR Contact: 07/28/2008
Number of Days to Update: 27	Next Scheduled EDR Contact: 10/27/2008
	Data Release Frequency: No Update Planned

SWF/LF (SWIS): Solid Waste Information System

Active, Closed and Inactive Landfills. SWF/LF records typically contain an inventory of solid waste disposal facilities or landfills. These may be active or inactive facilities or open dumps that failed to meet RCRA Section 4004 criteria for solid waste landfills or disposal sites.

Date of Government Version: 06/09/2008	Source: Integrated Waste Management Board
Date Data Arrived at EDR: 06/11/2008	Telephone: 916-341-6320
Date Made Active in Reports: 06/20/2008	Last EDR Contact: 06/11/2008
Number of Days to Update: 9	Next Scheduled EDR Contact: 09/08/2008
	Data Release Frequency: Quarterly

WMUDS/SWAT: Waste Management Unit Database

Waste Management Unit Database System. WMUDS is used by the State Water Resources Control Board staff and the Regional Water Quality Control Boards for program tracking and inventory of waste management units. WMUDS is composed of the following databases: Facility Information, Scheduled Inspections Information, Waste Management Unit Information, SWAT Program Information, SWAT Report Summary Information, SWAT Report Summary Data, Chapter 15 (formerly Subchapter 15) Information, Chapter 15 Monitoring Parameters, TPCA Program Information, RCRA Program Information, Closure Information, and Interested Parties Information.

Date of Government Version: 04/01/2000	Source: State Water Resources Control Board
Date Data Arrived at EDR: 04/10/2000	Telephone: 916-227-4448
Date Made Active in Reports: 05/10/2000	Last EDR Contact: 06/02/2008
Number of Days to Update: 30	Next Scheduled EDR Contact: 09/01/2008
	Data Release Frequency: Quarterly

CA WDS: Waste Discharge System

Sites which have been issued waste discharge requirements.

Date of Government Version: 06/19/2007	Source: State Water Resources Control Board
Date Data Arrived at EDR: 06/20/2007	Telephone: 916-341-5227
Date Made Active in Reports: 06/29/2007	Last EDR Contact: 06/16/2008
Number of Days to Update: 9	Next Scheduled EDR Contact: 09/15/2008
	Data Release Frequency: Quarterly

CORTESE: "Cortese" Hazardous Waste & Substances Sites List

The sites for the list are designated by the State Water Resource Control Board (LUST), the Integrated Waste Board (SWF/LS), and the Department of Toxic Substances Control (Cal-Sites). This listing is no longer updated by the state agency.

GOVERNMENT RECORDS SEARCHED / DATA CURRENCY TRACKING

Date of Government Version: 04/01/2001
Date Data Arrived at EDR: 05/29/2001
Date Made Active in Reports: 07/26/2001
Number of Days to Update: 58

Source: CAL EPA/Office of Emergency Information
Telephone: 916-323-3400
Last EDR Contact: 07/21/2008
Next Scheduled EDR Contact: 10/20/2008
Data Release Frequency: No Update Planned

SWRCY: Recycler Database

A listing of recycling facilities in California.

Date of Government Version: 04/07/2008
Date Data Arrived at EDR: 04/09/2008
Date Made Active in Reports: 05/06/2008
Number of Days to Update: 27

Source: Department of Conservation
Telephone: 916-323-3836
Last EDR Contact: 07/10/2008
Next Scheduled EDR Contact: 10/06/2008
Data Release Frequency: Quarterly

LUST REG 9: Leaking Underground Storage Tank Report

Orange, Riverside, San Diego counties. For more current information, please refer to the State Water Resources Control Board's LUST database.

Date of Government Version: 03/01/2001
Date Data Arrived at EDR: 04/23/2001
Date Made Active in Reports: 05/21/2001
Number of Days to Update: 28

Source: California Regional Water Quality Control Board San Diego Region (9)
Telephone: 858-637-5595
Last EDR Contact: 07/14/2008
Next Scheduled EDR Contact: 10/13/2008
Data Release Frequency: No Update Planned

LUST REG 8: Leaking Underground Storage Tanks

California Regional Water Quality Control Board Santa Ana Region (8). For more current information, please refer to the State Water Resources Control Board's LUST database.

Date of Government Version: 02/14/2005
Date Data Arrived at EDR: 02/15/2005
Date Made Active in Reports: 03/28/2005
Number of Days to Update: 41

Source: California Regional Water Quality Control Board Santa Ana Region (8)
Telephone: 909-782-4496
Last EDR Contact: 05/05/2008
Next Scheduled EDR Contact: 08/04/2008
Data Release Frequency: Varies

LUST REG 6V: Leaking Underground Storage Tank Case Listing

Leaking Underground Storage Tank locations. Inyo, Kern, Los Angeles, Mono, San Bernardino counties.

Date of Government Version: 06/07/2005
Date Data Arrived at EDR: 06/07/2005
Date Made Active in Reports: 06/29/2005
Number of Days to Update: 22

Source: California Regional Water Quality Control Board Victorville Branch Office (6)
Telephone: 760-241-7365
Last EDR Contact: 06/30/2008
Next Scheduled EDR Contact: 09/29/2008
Data Release Frequency: No Update Planned

LUST REG 6L: Leaking Underground Storage Tank Case Listing

For more current information, please refer to the State Water Resources Control Board's LUST database.

Date of Government Version: 09/09/2003
Date Data Arrived at EDR: 09/10/2003
Date Made Active in Reports: 10/07/2003
Number of Days to Update: 27

Source: California Regional Water Quality Control Board Lahontan Region (6)
Telephone: 530-542-5572
Last EDR Contact: 06/02/2008
Next Scheduled EDR Contact: 09/01/2008
Data Release Frequency: No Update Planned

LUST REG 5: Leaking Underground Storage Tank Database

Leaking Underground Storage Tank locations. Alameda, Alpine, Amador, Butte, Colusa, Contra Costa, Calveras, El Dorado, Fresno, Glenn, Kern, Kings, Lake, Lassen, Madera, Mariposa, Merced, Modoc, Napa, Nevada, Placer, Plumas, Sacramento, San Joaquin, Shasta, Solano, Stanislaus, Sutter, Tehama, Tulare, Tuolumne, Yolo, Yuba counties.

Date of Government Version: 04/01/2008
Date Data Arrived at EDR: 04/23/2008
Date Made Active in Reports: 05/06/2008
Number of Days to Update: 13

Source: California Regional Water Quality Control Board Central Valley Region (5)
Telephone: 916-464-4834
Last EDR Contact: 07/22/2008
Next Scheduled EDR Contact: 09/29/2008
Data Release Frequency: Quarterly

GOVERNMENT RECORDS SEARCHED / DATA CURRENCY TRACKING

LUST REG 4: Underground Storage Tank Leak List

Los Angeles, Ventura counties. For more current information, please refer to the State Water Resources Control Board's LUST database.

Date of Government Version: 09/07/2004	Source: California Regional Water Quality Control Board Los Angeles Region (4)
Date Data Arrived at EDR: 09/07/2004	Telephone: 213-576-6710
Date Made Active in Reports: 10/12/2004	Last EDR Contact: 06/23/2008
Number of Days to Update: 35	Next Scheduled EDR Contact: 09/22/2008
	Data Release Frequency: No Update Planned

LUST REG 3: Leaking Underground Storage Tank Database

Leaking Underground Storage Tank locations. Monterey, San Benito, San Luis Obispo, Santa Barbara, Santa Cruz counties.

Date of Government Version: 05/19/2003	Source: California Regional Water Quality Control Board Central Coast Region (3)
Date Data Arrived at EDR: 05/19/2003	Telephone: 805-542-4786
Date Made Active in Reports: 06/02/2003	Last EDR Contact: 05/12/2008
Number of Days to Update: 14	Next Scheduled EDR Contact: 08/11/2008
	Data Release Frequency: No Update Planned

LUST REG 2: Fuel Leak List

Leaking Underground Storage Tank locations. Alameda, Contra Costa, Marin, Napa, San Francisco, San Mateo, Santa Clara, Solano, Sonoma counties.

Date of Government Version: 09/30/2004	Source: California Regional Water Quality Control Board San Francisco Bay Region (2)
Date Data Arrived at EDR: 10/20/2004	Telephone: 510-622-2433
Date Made Active in Reports: 11/19/2004	Last EDR Contact: 07/09/2008
Number of Days to Update: 30	Next Scheduled EDR Contact: 10/06/2008
	Data Release Frequency: Quarterly

LUST REG 1: Active Toxic Site Investigation

Del Norte, Humboldt, Lake, Mendocino, Modoc, Siskiyou, Sonoma, Trinity counties. For more current information, please refer to the State Water Resources Control Board's LUST database.

Date of Government Version: 02/01/2001	Source: California Regional Water Quality Control Board North Coast (1)
Date Data Arrived at EDR: 02/28/2001	Telephone: 707-570-3769
Date Made Active in Reports: 03/29/2001	Last EDR Contact: 05/19/2008
Number of Days to Update: 29	Next Scheduled EDR Contact: 08/18/2008
	Data Release Frequency: No Update Planned

LUST: Geotracker's Leaking Underground Fuel Tank Report

Leaking Underground Storage Tank Incident Reports. LUST records contain an inventory of reported leaking underground storage tank incidents. Not all states maintain these records, and the information stored varies by state. For more information on a particular leaking underground storage tank sites, please contact the appropriate regulatory agency.

Date of Government Version: 04/08/2008	Source: State Water Resources Control Board
Date Data Arrived at EDR: 04/09/2008	Telephone: see region list
Date Made Active in Reports: 05/06/2008	Last EDR Contact: 07/11/2008
Number of Days to Update: 27	Next Scheduled EDR Contact: 10/06/2008
	Data Release Frequency: Quarterly

LUST REG 7: Leaking Underground Storage Tank Case Listing

Leaking Underground Storage Tank locations. Imperial, Riverside, San Diego, Santa Barbara counties.

Date of Government Version: 02/26/2004	Source: California Regional Water Quality Control Board Colorado River Basin Region (7)
Date Data Arrived at EDR: 02/26/2004	Telephone: 760-776-8943
Date Made Active in Reports: 03/24/2004	Last EDR Contact: 05/19/2008
Number of Days to Update: 27	Next Scheduled EDR Contact: 08/18/2008
	Data Release Frequency: No Update Planned

GOVERNMENT RECORDS SEARCHED / DATA CURRENCY TRACKING

CA FID UST: Facility Inventory Database

The Facility Inventory Database (FID) contains a historical listing of active and inactive underground storage tank locations from the State Water Resource Control Board. Refer to local/county source for current data.

Date of Government Version: 10/31/1994	Source: California Environmental Protection Agency
Date Data Arrived at EDR: 09/05/1995	Telephone: 916-341-5851
Date Made Active in Reports: 09/29/1995	Last EDR Contact: 12/28/1998
Number of Days to Update: 24	Next Scheduled EDR Contact: N/A
	Data Release Frequency: No Update Planned

SLIC: Statewide SLIC Cases

The SLIC (Spills, Leaks, Investigations and Cleanup) program is designed to protect and restore water quality from spills, leaks, and similar discharges.

Date of Government Version: 04/08/2008	Source: State Water Resources Control Board
Date Data Arrived at EDR: 04/09/2008	Telephone: 866-480-1028
Date Made Active in Reports: 05/06/2008	Last EDR Contact: 07/11/2008
Number of Days to Update: 27	Next Scheduled EDR Contact: 10/06/2008
	Data Release Frequency: Varies

SLIC REG 1: Active Toxic Site Investigations

The SLIC (Spills, Leaks, Investigations and Cleanup) program is designed to protect and restore water quality from spills, leaks, and similar discharges.

Date of Government Version: 04/03/2003	Source: California Regional Water Quality Control Board, North Coast Region (1)
Date Data Arrived at EDR: 04/07/2003	Telephone: 707-576-2220
Date Made Active in Reports: 04/25/2003	Last EDR Contact: 05/19/2008
Number of Days to Update: 18	Next Scheduled EDR Contact: 08/18/2008
	Data Release Frequency: No Update Planned

SLIC REG 2: Spills, Leaks, Investigation & Cleanup Cost Recovery Listing

The SLIC (Spills, Leaks, Investigations and Cleanup) program is designed to protect and restore water quality from spills, leaks, and similar discharges.

Date of Government Version: 09/30/2004	Source: Regional Water Quality Control Board San Francisco Bay Region (2)
Date Data Arrived at EDR: 10/20/2004	Telephone: 510-286-0457
Date Made Active in Reports: 11/19/2004	Last EDR Contact: 07/09/2008
Number of Days to Update: 30	Next Scheduled EDR Contact: 10/06/2008
	Data Release Frequency: Quarterly

SLIC REG 3: Spills, Leaks, Investigation & Cleanup Cost Recovery Listing

The SLIC (Spills, Leaks, Investigations and Cleanup) program is designed to protect and restore water quality from spills, leaks, and similar discharges.

Date of Government Version: 05/18/2006	Source: California Regional Water Quality Control Board Central Coast Region (3)
Date Data Arrived at EDR: 05/18/2006	Telephone: 805-549-3147
Date Made Active in Reports: 06/15/2006	Last EDR Contact: 05/12/2008
Number of Days to Update: 28	Next Scheduled EDR Contact: 08/11/2008
	Data Release Frequency: Semi-Annually

SLIC REG 4: Spills, Leaks, Investigation & Cleanup Cost Recovery Listing

The SLIC (Spills, Leaks, Investigations and Cleanup) program is designed to protect and restore water quality from spills, leaks, and similar discharges.

Date of Government Version: 11/17/2004	Source: Region Water Quality Control Board Los Angeles Region (4)
Date Data Arrived at EDR: 11/18/2004	Telephone: 213-576-6600
Date Made Active in Reports: 01/04/2005	Last EDR Contact: 07/21/2008
Number of Days to Update: 47	Next Scheduled EDR Contact: 10/20/2008
	Data Release Frequency: Varies

GOVERNMENT RECORDS SEARCHED / DATA CURRENCY TRACKING

SLIC REG 5: Spills, Leaks, Investigation & Cleanup Cost Recovery Listing

The SLIC (Spills, Leaks, Investigations and Cleanup) program is designed to protect and restore water quality from spills, leaks, and similar discharges.

Date of Government Version: 04/01/2005
Date Data Arrived at EDR: 04/05/2005
Date Made Active in Reports: 04/21/2005
Number of Days to Update: 16

Source: Regional Water Quality Control Board Central Valley Region (5)
Telephone: 916-464-3291
Last EDR Contact: 06/30/2008
Next Scheduled EDR Contact: 09/29/2008
Data Release Frequency: Semi-Annually

SLIC REG 6V: Spills, Leaks, Investigation & Cleanup Cost Recovery Listing

The SLIC (Spills, Leaks, Investigations and Cleanup) program is designed to protect and restore water quality from spills, leaks, and similar discharges.

Date of Government Version: 05/24/2005
Date Data Arrived at EDR: 05/25/2005
Date Made Active in Reports: 06/16/2005
Number of Days to Update: 22

Source: Regional Water Quality Control Board, Victorville Branch
Telephone: 619-241-6583
Last EDR Contact: 06/30/2008
Next Scheduled EDR Contact: 09/29/2008
Data Release Frequency: Semi-Annually

SLIC REG 6L: SLIC Sites

The SLIC (Spills, Leaks, Investigations and Cleanup) program is designed to protect and restore water quality from spills, leaks, and similar discharges.

Date of Government Version: 09/07/2004
Date Data Arrived at EDR: 09/07/2004
Date Made Active in Reports: 10/12/2004
Number of Days to Update: 35

Source: California Regional Water Quality Control Board, Lahontan Region
Telephone: 530-542-5574
Last EDR Contact: 06/02/2008
Next Scheduled EDR Contact: 09/01/2008
Data Release Frequency: No Update Planned

SLIC REG 7: SLIC List

The SLIC (Spills, Leaks, Investigations and Cleanup) program is designed to protect and restore water quality from spills, leaks, and similar discharges.

Date of Government Version: 11/24/2004
Date Data Arrived at EDR: 11/29/2004
Date Made Active in Reports: 01/04/2005
Number of Days to Update: 36

Source: California Regional Quality Control Board, Colorado River Basin Region
Telephone: 760-346-7491
Last EDR Contact: 05/19/2008
Next Scheduled EDR Contact: 08/18/2008
Data Release Frequency: No Update Planned

SLIC REG 8: Spills, Leaks, Investigation & Cleanup Cost Recovery Listing

The SLIC (Spills, Leaks, Investigations and Cleanup) program is designed to protect and restore water quality from spills, leaks, and similar discharges.

Date of Government Version: 04/03/2008
Date Data Arrived at EDR: 04/03/2008
Date Made Active in Reports: 04/14/2008
Number of Days to Update: 11

Source: California Region Water Quality Control Board Santa Ana Region (8)
Telephone: 951-782-3298
Last EDR Contact: 06/30/2008
Next Scheduled EDR Contact: 09/29/2008
Data Release Frequency: Semi-Annually

SLIC REG 9: Spills, Leaks, Investigation & Cleanup Cost Recovery Listing

The SLIC (Spills, Leaks, Investigations and Cleanup) program is designed to protect and restore water quality from spills, leaks, and similar discharges.

Date of Government Version: 09/10/2007
Date Data Arrived at EDR: 09/11/2007
Date Made Active in Reports: 09/28/2007
Number of Days to Update: 17

Source: California Regional Water Quality Control Board San Diego Region (9)
Telephone: 858-467-2980
Last EDR Contact: 05/27/2008
Next Scheduled EDR Contact: 08/25/2008
Data Release Frequency: Annually

GOVERNMENT RECORDS SEARCHED / DATA CURRENCY TRACKING

UST: Active UST Facilities

Active UST facilities gathered from the local regulatory agencies

Date of Government Version: 07/10/2008	Source: SWRCB
Date Data Arrived at EDR: 07/10/2008	Telephone: 916-480-1028
Date Made Active in Reports: 07/25/2008	Last EDR Contact: 07/10/2008
Number of Days to Update: 15	Next Scheduled EDR Contact: 10/06/2008
	Data Release Frequency: Semi-Annually

UST MENDOCINO: Mendocino County UST Database

A listing of underground storage tank locations in Mendocino County.

Date of Government Version: 06/23/2008	Source: Department of Public Health
Date Data Arrived at EDR: 06/23/2008	Telephone: 707-463-4466
Date Made Active in Reports: 07/02/2008	Last EDR Contact: 06/23/2008
Number of Days to Update: 9	Next Scheduled EDR Contact: 09/22/2008
	Data Release Frequency: Varies

HIST UST: Hazardous Substance Storage Container Database

The Hazardous Substance Storage Container Database is a historical listing of UST sites. Refer to local/county source for current data.

Date of Government Version: 10/15/1990	Source: State Water Resources Control Board
Date Data Arrived at EDR: 01/25/1991	Telephone: 916-341-5851
Date Made Active in Reports: 02/12/1991	Last EDR Contact: 07/26/2001
Number of Days to Update: 18	Next Scheduled EDR Contact: N/A
	Data Release Frequency: No Update Planned

AST: Aboveground Petroleum Storage Tank Facilities

Registered Aboveground Storage Tanks.

Date of Government Version: 11/01/2007	Source: State Water Resources Control Board
Date Data Arrived at EDR: 11/27/2007	Telephone: 916-341-5712
Date Made Active in Reports: 02/14/2008	Last EDR Contact: 07/28/2008
Number of Days to Update: 79	Next Scheduled EDR Contact: 10/27/2008
	Data Release Frequency: Quarterly

LIENS: Environmental Liens Listing

A listing of property locations with environmental liens for California where DTSC is a lien holder.

Date of Government Version: 05/05/2008	Source: Department of Toxic Substances Control
Date Data Arrived at EDR: 05/06/2008	Telephone: 916-323-3400
Date Made Active in Reports: 06/20/2008	Last EDR Contact: 05/05/2008
Number of Days to Update: 45	Next Scheduled EDR Contact: 08/04/2008
	Data Release Frequency: Varies

SWEEPS UST: SWEEPS UST Listing

Statewide Environmental Evaluation and Planning System. This underground storage tank listing was updated and maintained by a company contacted by the SWRCB in the early 1990's. The listing is no longer updated or maintained. The local agency is the contact for more information on a site on the SWEEPS list.

Date of Government Version: 06/01/1994	Source: State Water Resources Control Board
Date Data Arrived at EDR: 07/07/2005	Telephone: N/A
Date Made Active in Reports: 08/11/2005	Last EDR Contact: 06/03/2005
Number of Days to Update: 35	Next Scheduled EDR Contact: N/A
	Data Release Frequency: No Update Planned

CHMIRS: California Hazardous Material Incident Report System

California Hazardous Material Incident Reporting System. CHMIRS contains information on reported hazardous material incidents (accidental releases or spills).

GOVERNMENT RECORDS SEARCHED / DATA CURRENCY TRACKING

Date of Government Version: 12/31/2007
Date Data Arrived at EDR: 05/09/2008
Date Made Active in Reports: 06/20/2008
Number of Days to Update: 42

Source: Office of Emergency Services
Telephone: 916-845-8400
Last EDR Contact: 05/02/2008
Next Scheduled EDR Contact: 05/19/2008
Data Release Frequency: Varies

NOTIFY 65: Proposition 65 Records

Proposition 65 Notification Records. NOTIFY 65 contains facility notifications about any release which could impact drinking water and thereby expose the public to a potential health risk.

Date of Government Version: 10/21/1993
Date Data Arrived at EDR: 11/01/1993
Date Made Active in Reports: 11/19/1993
Number of Days to Update: 18

Source: State Water Resources Control Board
Telephone: 916-445-3846
Last EDR Contact: 07/14/2008
Next Scheduled EDR Contact: 10/13/2008
Data Release Frequency: No Update Planned

DEED: Deed Restriction Listing

Site Mitigation and Brownfields Reuse Program Facility Sites with Deed Restrictions & Hazardous Waste Management Program Facility Sites with Deed / Land Use Restriction. The DTSC Site Mitigation and Brownfields Reuse Program (SMBRP) list includes sites cleaned up under the program's oversight and generally does not include current or former hazardous waste facilities that required a hazardous waste facility permit. The list represents deed restrictions that are active. Some sites have multiple deed restrictions. The DTSC Hazardous Waste Management Program (HWMP) has developed a list of current or former hazardous waste facilities that have a recorded land use restriction at the local county recorder's office. The land use restrictions on this list were required by the DTSC HWMP as a result of the presence of hazardous substances that remain on site after the facility (or part of the facility) has been closed or cleaned up. The types of land use restriction include deed notice, deed restriction, or a land use restriction that binds current and future owners.

Date of Government Version: 04/01/2008
Date Data Arrived at EDR: 04/02/2008
Date Made Active in Reports: 04/14/2008
Number of Days to Update: 12

Source: Department of Toxic Substances Control
Telephone: 916-323-3400
Last EDR Contact: 06/30/2008
Next Scheduled EDR Contact: 09/29/2008
Data Release Frequency: Semi-Annually

VCP: Voluntary Cleanup Program Properties

Contains low threat level properties with either confirmed or unconfirmed releases and the project proponents have request that DTSC oversee investigation and/or cleanup activities and have agreed to provide coverage for DTSC's costs.

Date of Government Version: 05/27/2008
Date Data Arrived at EDR: 05/28/2008
Date Made Active in Reports: 06/20/2008
Number of Days to Update: 23

Source: Department of Toxic Substances Control
Telephone: 916-323-3400
Last EDR Contact: 05/28/2008
Next Scheduled EDR Contact: 08/25/2008
Data Release Frequency: Quarterly

DRYCLEANERS: Cleaner Facilities

A list of drycleaner related facilities that have EPA ID numbers. These are facilities with certain SIC codes: power laundries, family and commercial; garment pressing and cleaner's agents; linen supply; coin-operated laundries and cleaning; drycleaning plants, except rugs; carpet and upholster cleaning; industrial launderers; laundry and garment services.

Date of Government Version: 07/31/2007
Date Data Arrived at EDR: 07/31/2007
Date Made Active in Reports: 08/09/2007
Number of Days to Update: 9

Source: Department of Toxic Substance Control
Telephone: 916-327-4498
Last EDR Contact: 07/03/2008
Next Scheduled EDR Contact: 08/11/2008
Data Release Frequency: Annually

WIP: Well Investigation Program Case List

Well Investigation Program case in the San Gabriel and San Fernando Valley area.

GOVERNMENT RECORDS SEARCHED / DATA CURRENCY TRACKING

Date of Government Version: 02/26/2008
Date Data Arrived at EDR: 04/23/2008
Date Made Active in Reports: 05/06/2008
Number of Days to Update: 13

Source: Los Angeles Water Quality Control Board
Telephone: 213-576-6726
Last EDR Contact: 07/25/2008
Next Scheduled EDR Contact: 10/20/2008
Data Release Frequency: Varies

CDL: Clandestine Drug Labs

A listing of drug lab locations. Listing of a location in this database does not indicate that any illegal drug lab materials were or were not present there, and does not constitute a determination that the location either requires or does not require additional cleanup work.

Date of Government Version: 12/31/2007
Date Data Arrived at EDR: 04/22/2008
Date Made Active in Reports: 05/06/2008
Number of Days to Update: 14

Source: Department of Toxic Substances Control
Telephone: 916-255-6504
Last EDR Contact: 07/21/2008
Next Scheduled EDR Contact: 10/20/2008
Data Release Frequency: Varies

RESPONSE: State Response Sites

Identifies confirmed release sites where DTSC is involved in remediation, either in a lead or oversight capacity. These confirmed release sites are generally high-priority and high potential risk.

Date of Government Version: 05/27/2008
Date Data Arrived at EDR: 05/28/2008
Date Made Active in Reports: 06/20/2008
Number of Days to Update: 23

Source: Department of Toxic Substances Control
Telephone: 916-323-3400
Last EDR Contact: 05/28/2008
Next Scheduled EDR Contact: 08/25/2008
Data Release Frequency: Quarterly

HAZNET: Facility and Manifest Data

Facility and Manifest Data. The data is extracted from the copies of hazardous waste manifests received each year by the DTSC. The annual volume of manifests is typically 700,000 - 1,000,000 annually, representing approximately 350,000 - 500,000 shipments. Data are from the manifests submitted without correction, and therefore many contain some invalid values for data elements such as generator ID, TSD ID, waste category, and disposal method.

Date of Government Version: 12/31/2006
Date Data Arrived at EDR: 10/04/2007
Date Made Active in Reports: 11/07/2007
Number of Days to Update: 34

Source: California Environmental Protection Agency
Telephone: 916-255-1136
Last EDR Contact: 05/09/2008
Next Scheduled EDR Contact: 08/04/2008
Data Release Frequency: Annually

EMI: Emissions Inventory Data

Toxics and criteria pollutant emissions data collected by the ARB and local air pollution agencies.

Date of Government Version: 12/31/2005
Date Data Arrived at EDR: 04/17/2007
Date Made Active in Reports: 05/10/2007
Number of Days to Update: 23

Source: California Air Resources Board
Telephone: 916-322-2990
Last EDR Contact: 04/18/2008
Next Scheduled EDR Contact: 07/14/2008
Data Release Frequency: Varies

HAULERS: Registered Waste Tire Haulers Listing

A listing of registered waste tire haulers.

Date of Government Version: 04/28/2008
Date Data Arrived at EDR: 04/29/2008
Date Made Active in Reports: 05/06/2008
Number of Days to Update: 7

Source: Integrated Waste Management Board
Telephone: 916-341-6422
Last EDR Contact: 07/14/2008
Next Scheduled EDR Contact: 09/08/2008
Data Release Frequency: Varies

ENVIROSTOR: EnviroStor Database

The Department of Toxic Substances Control's (DTSC's) Site Mitigation and Brownfields Reuse Program's (SMBRP's) EnviroStor database identifies sites that have known contamination or sites for which there may be reasons to investigate further. The database includes the following site types: Federal Superfund sites (National Priorities List (NPL)); State Response, including Military Facilities and State Superfund; Voluntary Cleanup; and School sites. EnviroStor provides similar information to the information that was available in CalSites, and provides additional site information, including, but not limited to, identification of formerly-contaminated properties that have been released for reuse, properties where environmental deed restrictions have been recorded to prevent inappropriate land uses, and risk characterization information that is used to assess potential impacts to public health and the environment at contaminated sites.

GOVERNMENT RECORDS SEARCHED / DATA CURRENCY TRACKING

Date of Government Version: 05/27/2008
Date Data Arrived at EDR: 05/28/2008
Date Made Active in Reports: 06/20/2008
Number of Days to Update: 23

Source: Department of Toxic Substances Control
Telephone: 916-323-3400
Last EDR Contact: 05/28/2008
Next Scheduled EDR Contact: 08/25/2008
Data Release Frequency: Quarterly

TRIBAL RECORDS

INDIAN RESERV: Indian Reservations

This map layer portrays Indian administered lands of the United States that have any area equal to or greater than 640 acres.

Date of Government Version: 12/31/2005
Date Data Arrived at EDR: 12/08/2006
Date Made Active in Reports: 01/11/2007
Number of Days to Update: 34

Source: USGS
Telephone: 202-208-3710
Last EDR Contact: 05/09/2008
Next Scheduled EDR Contact: 08/04/2008
Data Release Frequency: Semi-Annually

INDIAN ODI: Report on the Status of Open Dumps on Indian Lands

Location of open dumps on Indian land.

Date of Government Version: 12/31/1998
Date Data Arrived at EDR: 12/03/2007
Date Made Active in Reports: 01/24/2008
Number of Days to Update: 52

Source: Environmental Protection Agency
Telephone: 703-308-8245
Last EDR Contact: 05/27/2008
Next Scheduled EDR Contact: 08/25/2008
Data Release Frequency: Varies

INDIAN LUST R10: Leaking Underground Storage Tanks on Indian Land

LUSTs on Indian land in Alaska, Idaho, Oregon and Washington.

Date of Government Version: 02/21/2008
Date Data Arrived at EDR: 02/26/2008
Date Made Active in Reports: 03/20/2008
Number of Days to Update: 23

Source: EPA Region 10
Telephone: 206-553-2857
Last EDR Contact: 05/19/2008
Next Scheduled EDR Contact: 08/18/2008
Data Release Frequency: Quarterly

INDIAN LUST R6: Leaking Underground Storage Tanks on Indian Land

LUSTs on Indian land in New Mexico and Oklahoma.

Date of Government Version: 02/28/2008
Date Data Arrived at EDR: 02/29/2008
Date Made Active in Reports: 03/17/2008
Number of Days to Update: 17

Source: EPA Region 6
Telephone: 214-665-6597
Last EDR Contact: 05/19/2008
Next Scheduled EDR Contact: 08/18/2008
Data Release Frequency: Varies

INDIAN LUST R9: Leaking Underground Storage Tanks on Indian Land

LUSTs on Indian land in Arizona, California, New Mexico and Nevada

Date of Government Version: 02/25/2008
Date Data Arrived at EDR: 02/26/2008
Date Made Active in Reports: 03/17/2008
Number of Days to Update: 20

Source: Environmental Protection Agency
Telephone: 415-972-3372
Last EDR Contact: 05/19/2008
Next Scheduled EDR Contact: 08/18/2008
Data Release Frequency: Quarterly

INDIAN LUST R8: Leaking Underground Storage Tanks on Indian Land

LUSTs on Indian land in Colorado, Montana, North Dakota, South Dakota, Utah and Wyoming.

Date of Government Version: 02/20/2008
Date Data Arrived at EDR: 03/04/2008
Date Made Active in Reports: 03/17/2008
Number of Days to Update: 13

Source: EPA Region 8
Telephone: 303-312-6271
Last EDR Contact: 05/19/2008
Next Scheduled EDR Contact: 08/18/2008
Data Release Frequency: Quarterly

GOVERNMENT RECORDS SEARCHED / DATA CURRENCY TRACKING

INDIAN LUST R7: Leaking Underground Storage Tanks on Indian Land
LUSTs on Indian land in Iowa, Kansas, and Nebraska

Date of Government Version: 03/17/2008	Source: EPA Region 7
Date Data Arrived at EDR: 03/27/2008	Telephone: 913-551-7003
Date Made Active in Reports: 05/06/2008	Last EDR Contact: 05/19/2008
Number of Days to Update: 40	Next Scheduled EDR Contact: 08/18/2008
	Data Release Frequency: Varies

INDIAN LUST R4: Leaking Underground Storage Tanks on Indian Land
LUSTs on Indian land in Florida, Mississippi and North Carolina.

Date of Government Version: 03/17/2008	Source: EPA Region 4
Date Data Arrived at EDR: 03/27/2008	Telephone: 404-562-8677
Date Made Active in Reports: 05/06/2008	Last EDR Contact: 05/19/2008
Number of Days to Update: 40	Next Scheduled EDR Contact: 08/18/2008
	Data Release Frequency: Semi-Annually

INDIAN LUST R1: Leaking Underground Storage Tanks on Indian Land
A listing of leaking underground storage tank locations on Indian Land.

Date of Government Version: 03/12/2008	Source: EPA Region 1
Date Data Arrived at EDR: 03/14/2008	Telephone: 617-918-1313
Date Made Active in Reports: 03/20/2008	Last EDR Contact: 05/19/2008
Number of Days to Update: 6	Next Scheduled EDR Contact: 08/18/2008
	Data Release Frequency: Varies

INDIAN UST R1: Underground Storage Tanks on Indian Land
A listing of underground storage tank locations on Indian Land.

Date of Government Version: 03/12/2008	Source: EPA, Region 1
Date Data Arrived at EDR: 03/14/2008	Telephone: 617-918-1313
Date Made Active in Reports: 03/20/2008	Last EDR Contact: 05/19/2008
Number of Days to Update: 6	Next Scheduled EDR Contact: 08/18/2008
	Data Release Frequency: Varies

INDIAN UST R4: Underground Storage Tanks on Indian Land
No description is available for this data

Date of Government Version: 03/17/2008	Source: EPA Region 4
Date Data Arrived at EDR: 03/27/2008	Telephone: 404-562-9424
Date Made Active in Reports: 05/06/2008	Last EDR Contact: 05/19/2008
Number of Days to Update: 40	Next Scheduled EDR Contact: 08/18/2008
	Data Release Frequency: Semi-Annually

INDIAN UST R10: Underground Storage Tanks on Indian Land
No description is available for this data

Date of Government Version: 02/21/2008	Source: EPA Region 10
Date Data Arrived at EDR: 02/26/2008	Telephone: 206-553-2857
Date Made Active in Reports: 03/20/2008	Last EDR Contact: 05/19/2008
Number of Days to Update: 23	Next Scheduled EDR Contact: 08/18/2008
	Data Release Frequency: Quarterly

INDIAN UST R8: Underground Storage Tanks on Indian Land
No description is available for this data

Date of Government Version: 02/20/2008	Source: EPA Region 8
Date Data Arrived at EDR: 03/04/2008	Telephone: 303-312-6137
Date Made Active in Reports: 03/17/2008	Last EDR Contact: 05/19/2008
Number of Days to Update: 13	Next Scheduled EDR Contact: 08/18/2008
	Data Release Frequency: Quarterly

GOVERNMENT RECORDS SEARCHED / DATA CURRENCY TRACKING

INDIAN UST R6: Underground Storage Tanks on Indian Land

No description is available for this data

Date of Government Version: 02/28/2008
Date Data Arrived at EDR: 02/29/2008
Date Made Active in Reports: 03/17/2008
Number of Days to Update: 17

Source: EPA Region 6
Telephone: 214-665-7591
Last EDR Contact: 05/19/2008
Next Scheduled EDR Contact: 08/18/2008
Data Release Frequency: Semi-Annually

INDIAN UST R5: Underground Storage Tanks on Indian Land

No description is available for this data

Date of Government Version: 12/21/2007
Date Data Arrived at EDR: 12/21/2007
Date Made Active in Reports: 01/24/2008
Number of Days to Update: 34

Source: EPA Region 5
Telephone: 312-886-6136
Last EDR Contact: 05/19/2008
Next Scheduled EDR Contact: 08/18/2008
Data Release Frequency: Varies

INDIAN UST R9: Underground Storage Tanks on Indian Land

No description is available for this data

Date of Government Version: 02/25/2008
Date Data Arrived at EDR: 02/26/2008
Date Made Active in Reports: 03/20/2008
Number of Days to Update: 23

Source: EPA Region 9
Telephone: 415-972-3368
Last EDR Contact: 05/19/2008
Next Scheduled EDR Contact: 08/18/2008
Data Release Frequency: Quarterly

INDIAN UST R7: Underground Storage Tanks on Indian Land

No description is available for this data

Date of Government Version: 06/01/2007
Date Data Arrived at EDR: 06/14/2007
Date Made Active in Reports: 07/05/2007
Number of Days to Update: 21

Source: EPA Region 7
Telephone: 913-551-7003
Last EDR Contact: 05/19/2008
Next Scheduled EDR Contact: 08/18/2008
Data Release Frequency: Varies

INDIAN VCP R1: Voluntary Cleanup Priority Listing

A listing of voluntary cleanup priority sites located on Indian Land located in Region 1.

Date of Government Version: 04/02/2008
Date Data Arrived at EDR: 04/22/2008
Date Made Active in Reports: 05/19/2008
Number of Days to Update: 27

Source: EPA, Region 1
Telephone: 617-918-1102
Last EDR Contact: 07/21/2008
Next Scheduled EDR Contact: 10/20/2008
Data Release Frequency: Varies

INDIAN VCP R7: Voluntary Cleanup Priority Listing

A listing of voluntary cleanup priority sites located on Indian Land located in Region 7.

Date of Government Version: 03/20/2008
Date Data Arrived at EDR: 04/22/2008
Date Made Active in Reports: 05/19/2008
Number of Days to Update: 27

Source: EPA, Region 7
Telephone: 913-551-7365
Last EDR Contact: 07/21/2008
Next Scheduled EDR Contact: 10/20/2008
Data Release Frequency: Varies

EDR PROPRIETARY RECORDS

Manufactured Gas Plants: EDR Proprietary Manufactured Gas Plants

The EDR Proprietary Manufactured Gas Plant Database includes records of coal gas plants (manufactured gas plants) compiled by EDR's researchers. Manufactured gas sites were used in the United States from the 1800's to 1950's to produce a gas that could be distributed and used as fuel. These plants used whale oil, rosin, coal, or a mixture of coal, oil, and water that also produced a significant amount of waste. Many of the byproducts of the gas production, such as coal tar (oily waste containing volatile and non-volatile chemicals), sludges, oils and other compounds are potentially hazardous to human health and the environment. The byproduct from this process was frequently disposed of directly at the plant site and can remain or spread slowly, serving as a continuous source of soil and groundwater contamination.

GOVERNMENT RECORDS SEARCHED / DATA CURRENCY TRACKING

Date of Government Version: N/A
Date Data Arrived at EDR: N/A
Date Made Active in Reports: N/A
Number of Days to Update: N/A

Source: EDR, Inc.
Telephone: N/A
Last EDR Contact: N/A
Next Scheduled EDR Contact: N/A
Data Release Frequency: No Update Planned

COUNTY RECORDS

ALAMEDA COUNTY:

Contaminated Sites

A listing of contaminated sites overseen by the Toxic Release Program (oil and groundwater contamination from chemical releases and spills) and the Leaking Underground Storage Tank Program (soil and ground water contamination from leaking petroleum USTs).

Date of Government Version: 01/28/2008
Date Data Arrived at EDR: 01/29/2008
Date Made Active in Reports: 02/14/2008
Number of Days to Update: 16

Source: Alameda County Environmental Health Services
Telephone: 510-567-6700
Last EDR Contact: 07/21/2008
Next Scheduled EDR Contact: 10/20/2008
Data Release Frequency: Semi-Annually

Underground Tanks

Underground storage tank sites located in Alameda county.

Date of Government Version: 01/28/2008
Date Data Arrived at EDR: 01/29/2008
Date Made Active in Reports: 02/08/2008
Number of Days to Update: 10

Source: Alameda County Environmental Health Services
Telephone: 510-567-6700
Last EDR Contact: 07/21/2008
Next Scheduled EDR Contact: 10/20/2008
Data Release Frequency: Semi-Annually

CONTRA COSTA COUNTY:

Site List

List includes sites from the underground tank, hazardous waste generator and business plan/2185 programs.

Date of Government Version: 06/03/2008
Date Data Arrived at EDR: 06/05/2008
Date Made Active in Reports: 06/20/2008
Number of Days to Update: 15

Source: Contra Costa Health Services Department
Telephone: 925-646-2286
Last EDR Contact: 05/27/2008
Next Scheduled EDR Contact: 08/25/2008
Data Release Frequency: Semi-Annually

FRESNO COUNTY:

CUPA Resources List

Certified Unified Program Agency. CUPA's are responsible for implementing a unified hazardous materials and hazardous waste management regulatory program. The agency provides oversight of businesses that deal with hazardous materials, operate underground storage tanks or aboveground storage tanks.

Date of Government Version: 03/31/2008
Date Data Arrived at EDR: 04/18/2008
Date Made Active in Reports: 05/06/2008
Number of Days to Update: 18

Source: Dept. of Community Health
Telephone: 559-445-3271
Last EDR Contact: 04/18/2008
Next Scheduled EDR Contact: 07/14/2008
Data Release Frequency: Semi-Annually

KERN COUNTY:

GOVERNMENT RECORDS SEARCHED / DATA CURRENCY TRACKING

Underground Storage Tank Sites & Tank Listing

Kern County Sites and Tanks Listing.

Date of Government Version: 06/02/2008
Date Data Arrived at EDR: 06/03/2008
Date Made Active in Reports: 07/02/2008
Number of Days to Update: 29

Source: Kern County Environment Health Services Department
Telephone: 661-862-8700
Last EDR Contact: 06/02/2008
Next Scheduled EDR Contact: 09/01/2008
Data Release Frequency: Quarterly

LOS ANGELES COUNTY:

San Gabriel Valley Areas of Concern

San Gabriel Valley areas where VOC contamination is at or above the MCL as designated by region 9 EPA office.

Date of Government Version: 12/31/1998
Date Data Arrived at EDR: 07/07/1999
Date Made Active in Reports: N/A
Number of Days to Update: 0

Source: EPA Region 9
Telephone: 415-972-3178
Last EDR Contact: 07/14/2008
Next Scheduled EDR Contact: 10/13/2008
Data Release Frequency: No Update Planned

HMS: Street Number List

Industrial Waste and Underground Storage Tank Sites.

Date of Government Version: 02/28/2008
Date Data Arrived at EDR: 04/16/2008
Date Made Active in Reports: 05/06/2008
Number of Days to Update: 20

Source: Department of Public Works
Telephone: 626-458-3517
Last EDR Contact: 05/12/2008
Next Scheduled EDR Contact: 08/11/2008
Data Release Frequency: Semi-Annually

List of Solid Waste Facilities

Solid Waste Facilities in Los Angeles County.

Date of Government Version: 05/12/2008
Date Data Arrived at EDR: 05/27/2008
Date Made Active in Reports: 06/20/2008
Number of Days to Update: 24

Source: La County Department of Public Works
Telephone: 818-458-5185
Last EDR Contact: 05/14/2008
Next Scheduled EDR Contact: 08/11/2008
Data Release Frequency: Varies

City of Los Angeles Landfills

Landfills owned and maintained by the City of Los Angeles.

Date of Government Version: 03/01/2008
Date Data Arrived at EDR: 03/20/2008
Date Made Active in Reports: 04/14/2008
Number of Days to Update: 25

Source: Engineering & Construction Division
Telephone: 213-473-7869
Last EDR Contact: 06/09/2008
Next Scheduled EDR Contact: 09/08/2008
Data Release Frequency: Varies

Site Mitigation List

Industrial sites that have had some sort of spill or complaint.

Date of Government Version: 02/14/2008
Date Data Arrived at EDR: 04/10/2008
Date Made Active in Reports: 05/06/2008
Number of Days to Update: 26

Source: Community Health Services
Telephone: 323-890-7806
Last EDR Contact: 05/12/2008
Next Scheduled EDR Contact: 08/11/2008
Data Release Frequency: Annually

City of El Segundo Underground Storage Tank

Underground storage tank sites located in El Segundo city.

GOVERNMENT RECORDS SEARCHED / DATA CURRENCY TRACKING

Date of Government Version: 05/27/2008
Date Data Arrived at EDR: 06/10/2008
Date Made Active in Reports: 07/02/2008
Number of Days to Update: 22

Source: City of El Segundo Fire Department
Telephone: 310-524-2236
Last EDR Contact: 05/27/2008
Next Scheduled EDR Contact: 08/11/2008
Data Release Frequency: Semi-Annually

City of Long Beach Underground Storage Tank

Underground storage tank sites located in the city of Long Beach.

Date of Government Version: 03/28/2003
Date Data Arrived at EDR: 10/23/2003
Date Made Active in Reports: 11/26/2003
Number of Days to Update: 34

Source: City of Long Beach Fire Department
Telephone: 562-570-2563
Last EDR Contact: 05/21/2008
Next Scheduled EDR Contact: 08/18/2008
Data Release Frequency: Annually

City of Torrance Underground Storage Tank

Underground storage tank sites located in the city of Torrance.

Date of Government Version: 02/26/2008
Date Data Arrived at EDR: 02/27/2008
Date Made Active in Reports: 03/14/2008
Number of Days to Update: 16

Source: City of Torrance Fire Department
Telephone: 310-618-2973
Last EDR Contact: 05/27/2008
Next Scheduled EDR Contact: 08/11/2008
Data Release Frequency: Semi-Annually

MARIN COUNTY:

Underground Storage Tank Sites

Currently permitted USTs in Marin County.

Date of Government Version: 05/07/2008
Date Data Arrived at EDR: 05/27/2008
Date Made Active in Reports: 07/02/2008
Number of Days to Update: 36

Source: Public Works Department Waste Management
Telephone: 415-499-6647
Last EDR Contact: 07/28/2008
Next Scheduled EDR Contact: 10/27/2008
Data Release Frequency: Semi-Annually

NAPA COUNTY:

Sites With Reported Contamination

A listing of leaking underground storage tank sites located in Napa county.

Date of Government Version: 04/24/2008
Date Data Arrived at EDR: 04/25/2008
Date Made Active in Reports: 05/06/2008
Number of Days to Update: 11

Source: Napa County Department of Environmental Management
Telephone: 707-253-4269
Last EDR Contact: 07/09/2008
Next Scheduled EDR Contact: 09/22/2008
Data Release Frequency: Semi-Annually

Closed and Operating Underground Storage Tank Sites

Underground storage tank sites located in Napa county.

Date of Government Version: 01/15/2008
Date Data Arrived at EDR: 01/16/2008
Date Made Active in Reports: 02/08/2008
Number of Days to Update: 23

Source: Napa County Department of Environmental Management
Telephone: 707-253-4269
Last EDR Contact: 07/21/2008
Next Scheduled EDR Contact: 09/22/2008
Data Release Frequency: Annually

ORANGE COUNTY:

GOVERNMENT RECORDS SEARCHED / DATA CURRENCY TRACKING

List of Industrial Site Cleanups

Petroleum and non-petroleum spills.

Date of Government Version: 06/02/2008
Date Data Arrived at EDR: 06/13/2008
Date Made Active in Reports: 06/20/2008
Number of Days to Update: 7

Source: Health Care Agency
Telephone: 714-834-3446
Last EDR Contact: 06/04/2008
Next Scheduled EDR Contact: 09/01/2008
Data Release Frequency: Annually

List of Underground Storage Tank Cleanups

Orange County Underground Storage Tank Cleanups (LUST).

Date of Government Version: 06/02/2008
Date Data Arrived at EDR: 06/16/2008
Date Made Active in Reports: 06/20/2008
Number of Days to Update: 4

Source: Health Care Agency
Telephone: 714-834-3446
Last EDR Contact: 06/04/2008
Next Scheduled EDR Contact: 09/01/2008
Data Release Frequency: Quarterly

List of Underground Storage Tank Facilities

Orange County Underground Storage Tank Facilities (UST).

Date of Government Version: 06/02/2008
Date Data Arrived at EDR: 06/13/2008
Date Made Active in Reports: 07/14/2008
Number of Days to Update: 31

Source: Health Care Agency
Telephone: 714-834-3446
Last EDR Contact: 06/04/2008
Next Scheduled EDR Contact: 09/01/2008
Data Release Frequency: Quarterly

PLACER COUNTY:

Master List of Facilities

List includes aboveground tanks, underground tanks and cleanup sites.

Date of Government Version: 07/23/2007
Date Data Arrived at EDR: 07/23/2007
Date Made Active in Reports: 08/09/2007
Number of Days to Update: 17

Source: Placer County Health and Human Services
Telephone: 530-889-7312
Last EDR Contact: 06/16/2008
Next Scheduled EDR Contact: 09/15/2008
Data Release Frequency: Semi-Annually

RIVERSIDE COUNTY:

Listing of Underground Tank Cleanup Sites

Riverside County Underground Storage Tank Cleanup Sites (LUST).

Date of Government Version: 08/06/2007
Date Data Arrived at EDR: 08/07/2007
Date Made Active in Reports: 09/26/2007
Number of Days to Update: 50

Source: Department of Public Health
Telephone: 951-358-5055
Last EDR Contact: 07/14/2008
Next Scheduled EDR Contact: 10/13/2008
Data Release Frequency: Quarterly

Underground Storage Tank Tank List

Underground storage tank sites located in Riverside county.

Date of Government Version: 05/13/2008
Date Data Arrived at EDR: 05/15/2008
Date Made Active in Reports: 07/02/2008
Number of Days to Update: 48

Source: Health Services Agency
Telephone: 951-358-5055
Last EDR Contact: 07/28/2008
Next Scheduled EDR Contact: 10/13/2008
Data Release Frequency: Quarterly

SACRAMENTO COUNTY:

GOVERNMENT RECORDS SEARCHED / DATA CURRENCY TRACKING

Contaminated Sites

List of sites where unauthorized releases of potentially hazardous materials have occurred.

Date of Government Version: 05/06/2008
Date Data Arrived at EDR: 05/08/2008
Date Made Active in Reports: 06/20/2008
Number of Days to Update: 43

Source: Sacramento County Environmental Management
Telephone: 916-875-8406
Last EDR Contact: 07/28/2008
Next Scheduled EDR Contact: 10/27/2008
Data Release Frequency: Quarterly

ML - Regulatory Compliance Master List

Any business that has hazardous materials on site - hazardous material storage sites, underground storage tanks, waste generators.

Date of Government Version: 05/06/2008
Date Data Arrived at EDR: 05/08/2008
Date Made Active in Reports: 06/20/2008
Number of Days to Update: 43

Source: Sacramento County Environmental Management
Telephone: 916-875-8406
Last EDR Contact: 07/28/2008
Next Scheduled EDR Contact: 10/27/2008
Data Release Frequency: Quarterly

SAN BERNARDINO COUNTY:

Hazardous Material Permits

This listing includes underground storage tanks, medical waste handlers/generators, hazardous materials handlers, hazardous waste generators, and waste oil generators/handlers.

Date of Government Version: 03/18/2008
Date Data Arrived at EDR: 03/19/2008
Date Made Active in Reports: 04/14/2008
Number of Days to Update: 26

Source: San Bernardino County Fire Department Hazardous Materials Division
Telephone: 909-387-3041
Last EDR Contact: 06/02/2008
Next Scheduled EDR Contact: 09/01/2008
Data Release Frequency: Quarterly

SAN DIEGO COUNTY:

Hazardous Materials Management Division Database

The database includes: HE58 - This report contains the business name, site address, business phone number, establishment 'H' permit number, type of permit, and the business status. HE17 - In addition to providing the same information provided in the HE58 listing, HE17 provides inspection dates, violations received by the establishment, hazardous waste generated, the quantity, method of storage, treatment/disposal of waste and the hauler, and information on underground storage tanks. Unauthorized Release List - Includes a summary of environmental contamination cases in San Diego County (underground tank cases, non-tank cases, groundwater contamination, and soil contamination are included.)

Date of Government Version: 05/16/2005
Date Data Arrived at EDR: 05/18/2005
Date Made Active in Reports: 06/16/2005
Number of Days to Update: 29

Source: Hazardous Materials Management Division
Telephone: 619-338-2268
Last EDR Contact: 07/03/2008
Next Scheduled EDR Contact: 09/29/2008
Data Release Frequency: Quarterly

Solid Waste Facilities

San Diego County Solid Waste Facilities.

Date of Government Version: 08/01/2007
Date Data Arrived at EDR: 02/05/2008
Date Made Active in Reports: 02/14/2008
Number of Days to Update: 9

Source: Department of Health Services
Telephone: 619-338-2209
Last EDR Contact: 05/19/2008
Next Scheduled EDR Contact: 08/18/2008
Data Release Frequency: Varies

GOVERNMENT RECORDS SEARCHED / DATA CURRENCY TRACKING

Environmental Case Listing

The listing contains all underground tank release cases and projects pertaining to properties contaminated with hazardous substances that are actively under review by the Site Assessment and Mitigation Program.

Date of Government Version: 01/08/2008	Source: San Diego County Department of Environmental Health
Date Data Arrived at EDR: 05/06/2008	Telephone: 619-338-2371
Date Made Active in Reports: 06/20/2008	Last EDR Contact: 07/03/2008
Number of Days to Update: 45	Next Scheduled EDR Contact: 09/29/2008
	Data Release Frequency: Varies

SAN FRANCISCO COUNTY:

Local Oversight Facilities

A listing of leaking underground storage tank sites located in San Francisco county.

Date of Government Version: 06/02/2008	Source: Department Of Public Health San Francisco County
Date Data Arrived at EDR: 06/03/2008	Telephone: 415-252-3920
Date Made Active in Reports: 06/20/2008	Last EDR Contact: 06/02/2008
Number of Days to Update: 17	Next Scheduled EDR Contact: 09/01/2008
	Data Release Frequency: Quarterly

Underground Storage Tank Information

Underground storage tank sites located in San Francisco county.

Date of Government Version: 06/02/2008	Source: Department of Public Health
Date Data Arrived at EDR: 06/03/2008	Telephone: 415-252-3920
Date Made Active in Reports: 07/14/2008	Last EDR Contact: 06/02/2008
Number of Days to Update: 41	Next Scheduled EDR Contact: 09/01/2008
	Data Release Frequency: Quarterly

SAN JOAQUIN COUNTY:

San Joaquin Co. UST

A listing of underground storage tank locations in San Joaquin county.

Date of Government Version: 06/12/2008	Source: Environmental Health Department
Date Data Arrived at EDR: 06/13/2008	Telephone: N/A
Date Made Active in Reports: 07/02/2008	Last EDR Contact: 07/14/2008
Number of Days to Update: 19	Next Scheduled EDR Contact: 10/13/2008
	Data Release Frequency: Semi-Annually

SAN MATEO COUNTY:

Business Inventory

List includes Hazardous Materials Business Plan, hazardous waste generators, and underground storage tanks.

Date of Government Version: 06/18/2008	Source: San Mateo County Environmental Health Services Division
Date Data Arrived at EDR: 06/18/2008	Telephone: 650-363-1921
Date Made Active in Reports: 06/20/2008	Last EDR Contact: 07/09/2008
Number of Days to Update: 2	Next Scheduled EDR Contact: 10/06/2008
	Data Release Frequency: Annually

Fuel Leak List

A listing of leaking underground storage tank sites located in San Mateo county.

Date of Government Version: 04/10/2008	Source: San Mateo County Environmental Health Services Division
Date Data Arrived at EDR: 04/11/2008	Telephone: 650-363-1921
Date Made Active in Reports: 05/06/2008	Last EDR Contact: 07/09/2008
Number of Days to Update: 25	Next Scheduled EDR Contact: 10/06/2008
	Data Release Frequency: Semi-Annually

SANTA CLARA COUNTY:

GOVERNMENT RECORDS SEARCHED / DATA CURRENCY TRACKING

HIST LUST - Fuel Leak Site Activity Report

A listing of open and closed leaking underground storage tanks. This listing is no longer updated by the county. Leaking underground storage tanks are now handled by the Department of Environmental Health.

Date of Government Version: 03/29/2005
Date Data Arrived at EDR: 03/30/2005
Date Made Active in Reports: 04/21/2005
Number of Days to Update: 22

Source: Santa Clara Valley Water District
Telephone: 408-265-2600
Last EDR Contact: 06/23/2008
Next Scheduled EDR Contact: 09/22/2008
Data Release Frequency: No Update Planned

LOP Listing

A listing of leaking underground storage tanks located in Santa Clara county.

Date of Government Version: 04/28/2008
Date Data Arrived at EDR: 04/29/2008
Date Made Active in Reports: 05/06/2008
Number of Days to Update: 7

Source: Department of Environmental Health
Telephone: 408-918-3417
Last EDR Contact: 07/09/2008
Next Scheduled EDR Contact: 09/22/2008
Data Release Frequency: Varies

Hazardous Material Facilities

Hazardous material facilities, including underground storage tank sites.

Date of Government Version: 06/06/2008
Date Data Arrived at EDR: 06/10/2008
Date Made Active in Reports: 06/20/2008
Number of Days to Update: 10

Source: City of San Jose Fire Department
Telephone: 408-277-4659
Last EDR Contact: 06/02/2008
Next Scheduled EDR Contact: 09/01/2008
Data Release Frequency: Annually

SOLANO COUNTY:

Leaking Underground Storage Tanks

A listing of leaking underground storage tank sites located in Solano county.

Date of Government Version: 04/04/2008
Date Data Arrived at EDR: 04/22/2008
Date Made Active in Reports: 05/06/2008
Number of Days to Update: 14

Source: Solano County Department of Environmental Management
Telephone: 707-784-6770
Last EDR Contact: 06/23/2008
Next Scheduled EDR Contact: 09/22/2008
Data Release Frequency: Quarterly

Underground Storage Tanks

Underground storage tank sites located in Solano county.

Date of Government Version: 06/22/2008
Date Data Arrived at EDR: 07/03/2008
Date Made Active in Reports: 07/25/2008
Number of Days to Update: 22

Source: Solano County Department of Environmental Management
Telephone: 707-784-6770
Last EDR Contact: 06/23/2008
Next Scheduled EDR Contact: 09/22/2008
Data Release Frequency: Quarterly

SONOMA COUNTY:

Leaking Underground Storage Tank Sites

A listing of leaking underground storage tank sites located in Sonoma county.

Date of Government Version: 04/30/2008
Date Data Arrived at EDR: 05/02/2008
Date Made Active in Reports: 06/20/2008
Number of Days to Update: 49

Source: Department of Health Services
Telephone: 707-565-6565
Last EDR Contact: 07/21/2008
Next Scheduled EDR Contact: 10/20/2008
Data Release Frequency: Quarterly

SUTTER COUNTY:

GOVERNMENT RECORDS SEARCHED / DATA CURRENCY TRACKING

Underground Storage Tanks

Underground storage tank sites located in Sutter county.

Date of Government Version: 05/04/2007	Source: Sutter County Department of Agriculture
Date Data Arrived at EDR: 05/04/2007	Telephone: 530-822-7500
Date Made Active in Reports: 05/24/2007	Last EDR Contact: 06/30/2008
Number of Days to Update: 20	Next Scheduled EDR Contact: 09/29/2008
	Data Release Frequency: Semi-Annually

VENTURA COUNTY:

Business Plan, Hazardous Waste Producers, and Operating Underground Tanks

The BWT list indicates by site address whether the Environmental Health Division has Business Plan (B), Waste Producer (W), and/or Underground Tank (T) information.

Date of Government Version: 02/27/2008	Source: Ventura County Environmental Health Division
Date Data Arrived at EDR: 03/25/2008	Telephone: 805-654-2813
Date Made Active in Reports: 04/14/2008	Last EDR Contact: 06/11/2008
Number of Days to Update: 20	Next Scheduled EDR Contact: 09/08/2008
	Data Release Frequency: Quarterly

Inventory of Illegal Abandoned and Inactive Sites

Ventura County Inventory of Closed, Illegal Abandoned, and Inactive Sites.

Date of Government Version: 08/01/2007	Source: Environmental Health Division
Date Data Arrived at EDR: 08/29/2007	Telephone: 805-654-2813
Date Made Active in Reports: 09/26/2007	Last EDR Contact: 05/19/2008
Number of Days to Update: 28	Next Scheduled EDR Contact: 08/18/2008
	Data Release Frequency: Annually

Listing of Underground Tank Cleanup Sites

Ventura County Underground Storage Tank Cleanup Sites (LUST).

Date of Government Version: 02/27/2008	Source: Environmental Health Division
Date Data Arrived at EDR: 03/25/2008	Telephone: 805-654-2813
Date Made Active in Reports: 04/14/2008	Last EDR Contact: 06/11/2008
Number of Days to Update: 20	Next Scheduled EDR Contact: 09/08/2008
	Data Release Frequency: Quarterly

Underground Tank Closed Sites List

Ventura County Operating Underground Storage Tank Sites (UST)/Underground Tank Closed Sites List.

Date of Government Version: 06/27/2008	Source: Environmental Health Division
Date Data Arrived at EDR: 07/11/2008	Telephone: 805-654-2813
Date Made Active in Reports: 07/25/2008	Last EDR Contact: 07/11/2008
Number of Days to Update: 14	Next Scheduled EDR Contact: 10/06/2008
	Data Release Frequency: Quarterly

YOLO COUNTY:

Underground Storage Tank Comprehensive Facility Report

Underground storage tank sites located in Yolo county.

Date of Government Version: 05/13/2008	Source: Yolo County Department of Health
Date Data Arrived at EDR: 05/30/2008	Telephone: 530-666-8646
Date Made Active in Reports: 07/02/2008	Last EDR Contact: 07/28/2008
Number of Days to Update: 33	Next Scheduled EDR Contact: 07/14/2008
	Data Release Frequency: Annually

GOVERNMENT RECORDS SEARCHED / DATA CURRENCY TRACKING

OTHER DATABASE(S)

Depending on the geographic area covered by this report, the data provided in these specialty databases may or may not be complete. For example, the existence of wetlands information data in a specific report does not mean that all wetlands in the area covered by the report are included. Moreover, the absence of any reported wetlands information does not necessarily mean that wetlands do not exist in the area covered by the report.

CT MANIFEST: Hazardous Waste Manifest Data

Facility and manifest data. Manifest is a document that lists and tracks hazardous waste from the generator through transporters to a tsd facility.

Date of Government Version: 12/31/2005	Source: Department of Environmental Protection
Date Data Arrived at EDR: 06/15/2007	Telephone: 860-424-3375
Date Made Active in Reports: 08/20/2007	Last EDR Contact: 06/13/2008
Number of Days to Update: 66	Next Scheduled EDR Contact: 09/08/2008
	Data Release Frequency: Annually

NJ MANIFEST: Manifest Information

Hazardous waste manifest information.

Date of Government Version: 09/30/2007	Source: Department of Environmental Protection
Date Data Arrived at EDR: 12/04/2007	Telephone: N/A
Date Made Active in Reports: 12/31/2007	Last EDR Contact: 04/03/2008
Number of Days to Update: 27	Next Scheduled EDR Contact: 06/30/2008
	Data Release Frequency: Annually

NY MANIFEST: Facility and Manifest Data

Manifest is a document that lists and tracks hazardous waste from the generator through transporters to a TSD facility.

Date of Government Version: 05/27/2008	Source: Department of Environmental Conservation
Date Data Arrived at EDR: 05/29/2008	Telephone: 518-402-8651
Date Made Active in Reports: 07/10/2008	Last EDR Contact: 05/29/2008
Number of Days to Update: 42	Next Scheduled EDR Contact: 08/25/2008
	Data Release Frequency: Annually

PA MANIFEST: Manifest Information

Hazardous waste manifest information.

Date of Government Version: 12/31/2006	Source: Department of Environmental Protection
Date Data Arrived at EDR: 12/21/2007	Telephone: N/A
Date Made Active in Reports: 01/10/2008	Last EDR Contact: 06/09/2008
Number of Days to Update: 20	Next Scheduled EDR Contact: 09/08/2008
	Data Release Frequency: Annually

RI MANIFEST: Manifest information

Hazardous waste manifest information

Date of Government Version: 10/01/2007	Source: Department of Environmental Management
Date Data Arrived at EDR: 11/09/2007	Telephone: 401-222-2797
Date Made Active in Reports: 01/15/2008	Last EDR Contact: 06/16/2008
Number of Days to Update: 67	Next Scheduled EDR Contact: 09/15/2008
	Data Release Frequency: Annually

WI MANIFEST: Manifest Information

Hazardous waste manifest information.

Date of Government Version: 12/31/2006	Source: Department of Natural Resources
Date Data Arrived at EDR: 04/27/2007	Telephone: N/A
Date Made Active in Reports: 06/08/2007	Last EDR Contact: 07/21/2008
Number of Days to Update: 42	Next Scheduled EDR Contact: 10/06/2008
	Data Release Frequency: Annually

GOVERNMENT RECORDS SEARCHED / DATA CURRENCY TRACKING

Sensitive Receptors: There are individuals deemed sensitive receptors due to their fragile immune systems and special sensitivity to environmental discharges. These sensitive receptors typically include the elderly, the sick, and children. While the location of all sensitive receptors cannot be determined, EDR indicates those buildings and facilities - schools, daycares, hospitals, medical centers, and nursing homes - where individuals who are sensitive receptors are likely to be located.

AHA Hospitals:

Source: American Hospital Association, Inc.

Telephone: 312-280-5991

The database includes a listing of hospitals based on the American Hospital Association's annual survey of hospitals.

Medical Centers: Provider of Services Listing

Source: Centers for Medicare & Medicaid Services

Telephone: 410-786-3000

A listing of hospitals with Medicare provider number, produced by Centers of Medicare & Medicaid Services, a federal agency within the U.S. Department of Health and Human Services.

Nursing Homes

Source: National Institutes of Health

Telephone: 301-594-6248

Information on Medicare and Medicaid certified nursing homes in the United States.

Public Schools

Source: National Center for Education Statistics

Telephone: 202-502-7300

The National Center for Education Statistics' primary database on elementary and secondary public education in the United States. It is a comprehensive, annual, national statistical database of all public elementary and secondary schools and school districts, which contains data that are comparable across all states.

Private Schools

Source: National Center for Education Statistics

Telephone: 202-502-7300

The National Center for Education Statistics' primary database on private school locations in the United States.

Daycare Centers: Licensed Facilities

Source: Department of Social Services

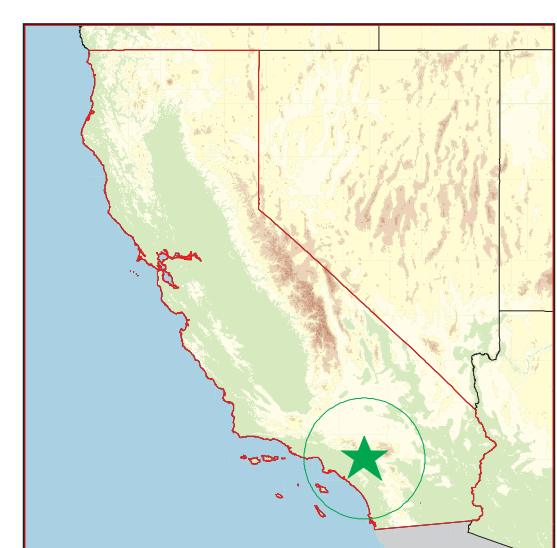
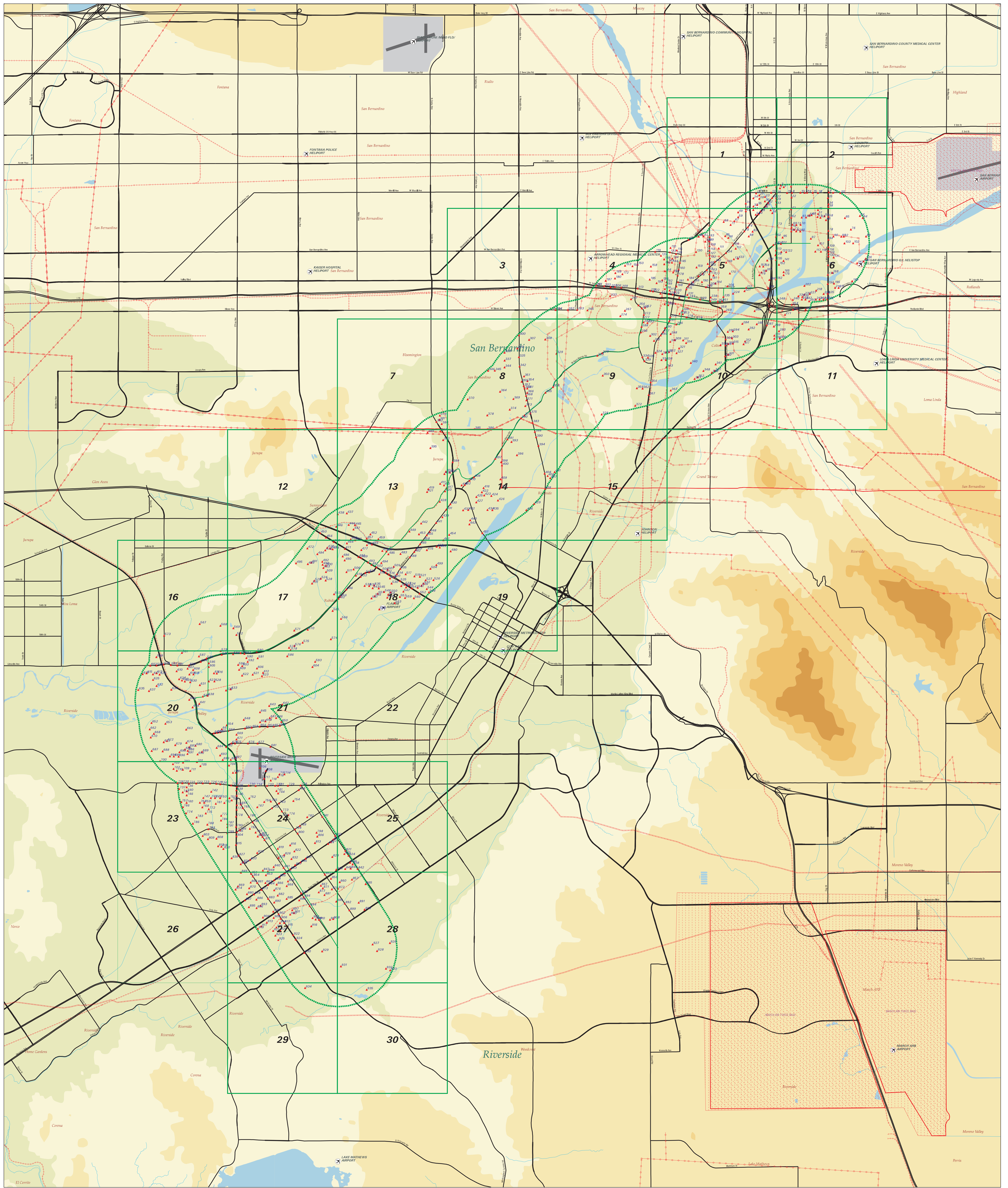
Telephone: 916-657-4041

Flood Zone Data: This data, available in select counties across the country, was obtained by EDR in 1999 from the Federal Emergency Management Agency (FEMA). Data depicts 100-year and 500-year flood zones as defined by FEMA.

NWI: National Wetlands Inventory. This data, available in select counties across the country, was obtained by EDR in 2002 and 2005 from the U.S. Fish and Wildlife Service.

STREET AND ADDRESS INFORMATION

© 2008 Tele Atlas North America, Inc. All rights reserved. This material is proprietary and the subject of copyright protection and other intellectual property rights owned by or licensed to Tele Atlas North America, Inc. The use of this material is subject to the terms of a license agreement. You will be held liable for any unauthorized copying or disclosure of this material.


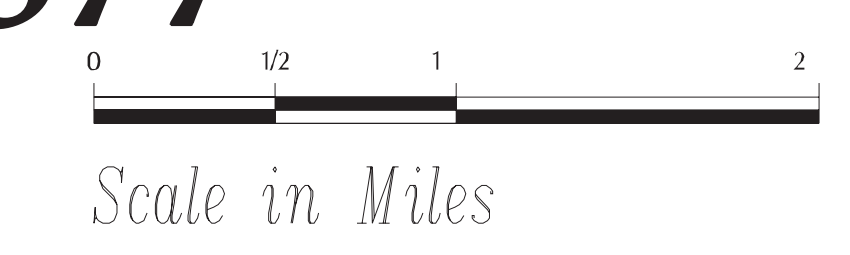


EDR DataMap® - Environmental Atlas

WMWD Riverside/Corona Feeder EIR 2007-0377

Legend

- | | | | | |
|---------------|----------------|------------|-------------------------|--|
| Roads | Waterways | Pipelines | Superfund Sites | Listed Sites |
| Major Roads | Study Boundary | Powerlines | Federal DOD Sites | Earthquake Epicenters (Richter 5 or greater) |
| Contour Lines | Fault Lines | Railroads | Indian Reservations BIA | |
| | Water | | | |



Riverside Corona Feeder Re-Alignment Proj

Central Feeder Connection

Redlands, CA 92374

Inquiry Number: 02599527.1r

September 28, 2009

EDR DataMap™ Corridor Study

Thank you for your business.
Please contact EDR at 1-800-352-0050
with any questions or comments.

Disclaimer - Copyright and Trademark Notice

This Report contains certain information obtained from a variety of public and other sources reasonably available to Environmental Data Resources, Inc. It cannot be concluded from this Report that coverage information for the target and surrounding properties does not exist from other sources. **NO WARRANTY EXPRESSED OR IMPLIED, IS MADE WHATSOEVER IN CONNECTION WITH THIS REPORT. ENVIRONMENTAL DATA RESOURCES, INC. SPECIFICALLY DISCLAIMS THE MAKING OF ANY SUCH WARRANTIES, INCLUDING WITHOUT LIMITATION, MERCHANTABILITY OR FITNESS FOR A PARTICULAR USE OR PURPOSE. ALL RISK IS ASSUMED BY THE USER. IN NO EVENT SHALL ENVIRONMENTAL DATA RESOURCES, INC. BE LIABLE TO ANYONE, WHETHER ARISING OUT OF ERRORS OR OMISSIONS, NEGLIGENCE, ACCIDENT OR ANY OTHER CAUSE, FOR ANY LOSS OF DAMAGE, INCLUDING, WITHOUT LIMITATION, SPECIAL, INCIDENTAL, CONSEQUENTIAL, OR EXEMPLARY DAMAGES. ANY LIABILITY ON THE PART OF ENVIRONMENTAL DATA RESOURCES, INC. IS STRICTLY LIMITED TO A REFUND OF THE AMOUNT PAID FOR THIS REPORT.** Purchaser accepts this Report "AS IS". Any analyses, estimates, ratings, environmental risk levels or risk codes provided in this Report are provided for illustrative purposes only, and are not intended to provide, nor should they be interpreted as providing any facts regarding, or prediction or forecast of, any environmental risk for any property. Only a Phase I Environmental Site Assessment performed by an environmental professional can provide information regarding the environmental risk for any property. Additionally, the information provided in this Report is not to be construed as legal advice.

Copyright 2006 by Environmental Data Resources, Inc. All rights reserved. Reproduction in any media or format, in whole or in part, of any report or map of Environmental Data Resources, Inc., or its affiliates, is prohibited without prior written permission.

EDR and its logos (including Sanborn and Sanborn Map) are trademarks of Environmental Data Resources, Inc. or its affiliates. All other trademarks used herein are the property of their respective owners.

EXECUTIVE SUMMARY

TARGET PROPERTY INFORMATION

ADDRESS

REDLANDS, CA 92374
REDLANDS, CA 92374

DATABASES WITH NO MAPPED SITES

No mapped sites were found in EDR's search of available ("reasonably ascertainable ") government records within the requested search area for the following databases:

FEDERAL RECORDS

Proposed NPL.....	Proposed National Priority List Sites
Delisted NPL.....	National Priority List Deletions
NPL LIENS.....	Federal Superfund Liens
CERC-NFRAP.....	CERCLIS No Further Remedial Action Planned
LIENS 2.....	CERCLA Lien Information
RCRA-CESQG.....	RCRA - Conditionally Exempt Small Quantity Generator
RCRA-NonGen.....	RCRA - Non Generators
HMIRS.....	Hazardous Materials Information Reporting System
DOT OPS.....	Incident and Accident Data
US CDL.....	Clandestine Drug Labs
US BROWNFIELDS.....	A Listing of Brownfields Sites
FUDS.....	Formerly Used Defense Sites
LUCIS.....	Land Use Control Information System
CONSENT.....	Superfund (CERCLA) Consent Decrees
UMTRA.....	Uranium Mill Tailings Sites
DEBRIS REGION 9.....	Torres Martinez Reservation Illegal Dump Site Locations
ODI.....	Open Dump Inventory
MINES.....	Mines Master Index File
TSCA.....	Toxic Substances Control Act
FTTS.....	FIFRA/ TSCA Tracking System - FIFRA (Federal Insecticide, Fungicide, & Rodenticide Act)/TSCA (Toxic Substances Control Act)
HIST FTTS.....	FIFRA/TSCA Tracking System Administrative Case Listing
SSTS.....	Section 7 Tracking Systems
ICIS.....	Integrated Compliance Information System
MLTS.....	Material Licensing Tracking System
RADINFO.....	Radiation Information Database
RAATS.....	RCRA Administrative Action Tracking System
US HIST CDL.....	National Clandestine Laboratory Register
PCB TRANSFORMER.....	PCB Transformer Registration Database
SCRD DRYCLEANERS.....	State Coalition for Remediation of Drycleaners Listing

STATE AND LOCAL RECORDS

HIST Cal-Sites.....	Historical Calsites Database
CA BOND EXP. PLAN.....	Bond Expenditure Plan

EXECUTIVE SUMMARY

Toxic Pits.....	Toxic Pits Cleanup Act Sites
SWF/LF.....	Solid Waste Information System
WMUDS/SWAT.....	Waste Management Unit Database
CA WDS.....	Waste Discharge System
NPDES.....	NPDES Permits Listing
Cortese.....	"Cortese" Hazardous Waste & Substances Sites List
SWRCY.....	Recycler Database
SLIC.....	Statewide SLIC Cases
UST.....	Active UST Facilities
LIENS.....	Environmental Liens Listing
CHMIRS.....	California Hazardous Material Incident Report System
LDS.....	Land Disposal Sites Listing
AST.....	Aboveground Petroleum Storage Tank Facilities
MCS.....	Military Cleanup Sites Listing
Notify 65.....	Proposition 65 Records
DEED.....	Deed Restriction Listing
VCP.....	Voluntary Cleanup Program Properties
WIP.....	Well Investigation Program Case List
CDL.....	Clandestine Drug Labs
RESPONSE.....	State Response Sites
HAULERS.....	Registered Waste Tire Haulers Listing

TRIBAL RECORDS

INDIAN RESERV.....	Indian Reservations
INDIAN ODI.....	Report on the Status of Open Dumps on Indian Lands
INDIAN LUST.....	Leaking Underground Storage Tanks on Indian Land
INDIAN UST.....	Underground Storage Tanks on Indian Land
INDIAN VCP.....	Voluntary Cleanup Priority Listing

EDR PROPRIETARY RECORDS

Manufactured Gas Plants..... EDR Proprietary Manufactured Gas Plants

SURROUNDING SITES: SEARCH RESULTS

Surrounding sites were identified.

Page numbers and map identification numbers refer to the EDR Radius Map report where detailed data on individual sites can be reviewed.

Sites listed in ***bold italics*** are in multiple databases.

Unmappable (orphan) sites are not considered in the foregoing analysis.

FEDERAL RECORDS

NPL: Also known as Superfund, the National Priority List database is a subset of CERCLIS and identifies over 1,200 sites for priority cleanup under the Superfund program. The source of this database is the U.S. EPA.

A review of the NPL list, as provided by EDR, and dated 06/29/2009 has revealed that there is 1 NPL site within the searched area.

EXECUTIVE SUMMARY

<u>Site</u>	<u>Address</u>	<u>Map ID</u>	<u>Page</u>
USAF NORTON AFB	I-10 US HWY 395	0	3

CERCLIS: The Comprehensive Environmental Response, Compensation and Liability Information System contains data on potentially hazardous waste sites that have been reported to the USEPA by states, municipalities, private companies and private persons, pursuant to Section 103 of the Comprehensive Environmental Response, Compensation and Liability Act (CERCLA). CERCLIS contains sites which are either proposed to or on the National Priorities List (NPL) and sites which are in the screening and assessment phase for possible inclusion on the NPL.

A review of the CERCLIS list, as provided by EDR, and dated 06/30/2009 has revealed that there is 1 CERCLIS site within the searched area.

<u>Site</u>	<u>Address</u>	<u>Map ID</u>	<u>Page</u>
USAF NORTON AFB	I-10 US HWY 395	0	3

CORRACTS: CORRACTS is a list of handlers with RCRA Corrective Action Activity. This report shows which nationally-defined corrective action core events have occurred for every handler that has had corrective action activity.

A review of the CORRACTS list, as provided by EDR, and dated 06/30/2009 has revealed that there are 2 CORRACTS sites within the searched area.

<u>Site</u>	<u>Address</u>	<u>Map ID</u>	<u>Page</u>
USAF NORTON AFB	I-10 US HWY 395	0	3
TELEDYNE CONTINENTAL MOTORS	840 W BROCKTON AVE	15	66

RCRA-TSDF: RCRAInfo is EPA's comprehensive information system, providing access to data supporting the Resource Conservation and Recovery Act (RCRA) of 1976 and the Hazardous and Solid Waste Amendments (HSWA) of 1984. The database includes selective information on sites which generate, transport, store, treat and/or dispose of hazardous waste as defined by the Resource Conservation and Recovery Act (RCRA). Transporters are individuals or entities that move hazardous waste from the generator offsite to a facility that can recycle, treat, store, or dispose of the waste. TSDFs treat, store, or dispose of the waste.

A review of the RCRA-TSDF list, as provided by EDR, and dated 11/12/2008 has revealed that there are 2 RCRA-TSDF sites within the searched area.

<u>Site</u>	<u>Address</u>	<u>Map ID</u>	<u>Page</u>
USAF NORTON AFB	I-10 US HWY 395	0	3
TELEDYNE CONTINENTAL MOTORS	840 W BROCKTON AVE	15	66

EXECUTIVE SUMMARY

RCRA-LQG: RCRAInfo is EPA's comprehensive information system, providing access to data supporting the Resource Conservation and Recovery Act (RCRA) of 1976 and the Hazardous and Solid Waste Amendments (HSWA) of 1984. The database includes selective information on sites which generate, transport, store, treat and/or dispose of hazardous waste as defined by the Resource Conservation and Recovery Act (RCRA). Large quantity generators (LQGs) generate over 1,000 kilograms (kg) of hazardous waste, or over 1 kg of acutely hazardous waste per month.

A review of the RCRA-LQG list, as provided by EDR, and dated 11/12/2008 has revealed that there is 1 RCRA-LQG site within the searched area.

<u>Site</u>	<u>Address</u>	<u>Map ID</u>	<u>Page</u>
TELEDYNE CONTINENTAL MOTORS	840 W BROCKTON AVE	15	66

RCRA-SQG: RCRAInfo is EPA's comprehensive information system, providing access to data supporting the Resource Conservation and Recovery Act (RCRA) of 1976 and the Hazardous and Solid Waste Amendments (HSWA) of 1984. The database includes selective information on sites which generate, transport, store, treat and/or dispose of hazardous waste as defined by the Resource Conservation and Recovery Act (RCRA). Small quantity generators (SQGs) generate between 100 kg and 1,000 kg of hazardous waste per month.

A review of the RCRA-SQG list, as provided by EDR, and dated 11/12/2008 has revealed that there are 2 RCRA-SQG sites within the searched area.

<u>Site</u>	<u>Address</u>	<u>Map ID</u>	<u>Page</u>
USAF NORTON AFB	I-10 US HWY 395	0	3
A 1 CLEANERS	1558 N ORANGE ST STE 29	11	56

US ENG CONTROLS: A listing of sites with engineering controls in place.

A review of the US ENG CONTROLS list, as provided by EDR, and dated 03/31/2009 has revealed that there is 1 US ENG CONTROLS site within the searched area.

<u>Site</u>	<u>Address</u>	<u>Map ID</u>	<u>Page</u>
USAF NORTON AFB	I-10 US HWY 395	0	3

US INST CONTROL: A listing of sites with institutional controls in place. Institutional controls include administrative measures, such as groundwater use restrictions, construction restrictions, property use restrictions, and post remediation care requirements intended to prevent exposure to contaminants remaining on site. Deed restrictions are generally required as part of the institutional controls.

A review of the US INST CONTROL list, as provided by EDR, and dated 03/31/2009 has revealed that there is 1 US INST CONTROL site within the searched area.

<u>Site</u>	<u>Address</u>	<u>Map ID</u>	<u>Page</u>
USAF NORTON AFB	I-10 US HWY 395	0	3

EXECUTIVE SUMMARY

ERNS: The Emergency Response Notification System records and stores information on reported releases of oil and hazardous substances. The source of this database is the U.S. EPA.

A review of the ERNS list, as provided by EDR, and dated 05/15/2009 has revealed that there is 1 ERNS site within the searched area.

<u>Site</u>	<u>Address</u>	<u>Map ID</u>	<u>Page</u>
SAN BERNARDINO AVE/500' W OF:N	SAN BERNARDINO AVE/500'	4	44

DOD: Consists of federally owned or administered lands, administered by the Department of Defense, that have any area equal to or greater than 640 acres of the United States, Puerto Rico, and the U.S. Virgin Islands.

A review of the DOD list, as provided by EDR, and dated 12/31/2005 has revealed that there is 1 DOD site within the searched area.

<u>Site</u>	<u>Address</u>	<u>Map ID</u>	<u>Page</u>
NORTON AIR FORCE BASE (CLOSED)		0	37

ROD: Record of Decision. ROD documents mandate a permanent remedy at an NPL (Superfund) site containing technical and health information to aid the cleanup.

A review of the ROD list, as provided by EDR, and dated 04/23/2009 has revealed that there is 1 ROD site within the searched area.

<u>Site</u>	<u>Address</u>	<u>Map ID</u>	<u>Page</u>
USAF NORTON AFB	I-10 US HWY 395	0	3

TRIS: The Toxic Chemical Release Inventory System identifies facilities that release toxic chemicals to the air, water, and land in reportable quantities under SARA Title III, Section 313. The source of this database is the U.S. EPA.

A review of the TRIS list, as provided by EDR, and dated 12/31/2007 has revealed that there is 1 TRIS site within the searched area.

<u>Site</u>	<u>Address</u>	<u>Map ID</u>	<u>Page</u>
TELEDYNE CONTINENTAL MOTORS	840 W BROCKTON AVE	15	66

PADS: The PCB Activity Database identifies generators, transporters, commercial storers and/or brokers and disposers of PCBs who are required to notify the United States Environmental Protection Agency of such activities. The source of this database is the U.S. EPA.

A review of the PADS list, as provided by EDR, and dated 02/26/2009 has revealed that there is 1 PADS site within the searched area.

EXECUTIVE SUMMARY

<u>Site</u>	<u>Address</u>	<u>Map ID</u>	<u>Page</u>
USAF NORTON AFB	I-10 US HWY 395	0	3

FINDS: The Facility Index System contains both facility information and "pointers" to other sources of information that contain more detail. These include: RCRIS; Permit Compliance System (PCS); Aerometric Information Retrieval System (AIRS); FATES (FIFRA [Federal Insecticide Fungicide Rodenticide Act] and TSCA Enforcement System, FTTS [FIFRA/TSCA Tracking System]; CERCLIS; DOCKET (Enforcement Docket used to manage and track information on civil judicial enforcement cases for all environmental statutes); Federal Underground Injection Control (FURS); Federal Reporting Data System (FRDS); Surface Impoundments (SIA); TSCA Chemicals in Commerce Information System (CICS); PADS; RCRA-J (medical waste transporters/disposers); TRIS; and TSCA. The source of this database is the U.S. EPA/NTIS.

A review of the FINDS list, as provided by EDR, and dated 07/23/2009 has revealed that there are 3 FINDS sites within the searched area.

<u>Site</u>	<u>Address</u>	<u>Map ID</u>	<u>Page</u>
USAF NORTON AFB	I-10 US HWY 395	0	3
A 1 CLEANERS	1558 N ORANGE ST STE 29	11	56
TELEDYNE CONTINENTAL MOTORS	840 W BROCKTON AVE	15	66

STATE AND LOCAL RECORDS

SCH: This category contains proposed and existing school sites that are being evaluated by DTSC for possible hazardous materials contamination. In some cases, these properties may be listed in the CalSites category. depending on the level of threat to public health and safety or the. environment they pose.

A review of the SCH list, as provided by EDR, and dated 08/27/2009 has revealed that there is 1 SCH site within the searched area.

<u>Site</u>	<u>Address</u>	<u>Map ID</u>	<u>Page</u>
NEW HIGH SCHOOL NO.3	TEXAS STREET/W. PIONEER	3	40

HIST CORTESE: The sites for the list are designated by the State Water Resource Control Board [LUST], the Integrated Waste Board [SWF/LS], and the Department of Toxic Substances Control [CALSTATES].

A review of the HIST CORTESE list, as provided by EDR, and dated 04/01/2001 has revealed that there are 2 HIST CORTESE sites within the searched area.

<u>Site</u>	<u>Address</u>	<u>Map ID</u>	<u>Page</u>
WELL 31-A	1401 TEXAS ST	13	63
EXXON SERVICE STATION #3102	1280 ALABAMA ST	14	64

EXECUTIVE SUMMARY

LUST: The Leaking Underground Storage Tank Incident Reports contain an inventory of reported leaking underground storage tank incidents. The data come from the State Water Resources Control Board Leaking Underground Storage Tank Information System.

A review of the LUST list, as provided by EDR, and dated 07/07/2009 has revealed that there are 2 LUST sites within the searched area.

<u>Site</u>	<u>Address</u>	<u>Map ID</u>	<u>Page</u>
TEXAS STREET PUMPING PLANT Status: Completed - Case Closed	1401 TEXAS STREET	13	61
EXXON SERVICE STATION #3102 Status: Completed - Case Closed	1280 ALABAMA ST	14	64

CA FID UST: The Facility Inventory Database contains active and inactive underground storage tank locations. The source is the State Water Resource Control Board.

A review of the CA FID UST list, as provided by EDR, and dated 10/31/1994 has revealed that there are 4 CA FID UST sites within the searched area.

<u>Site</u>	<u>Address</u>	<u>Map ID</u>	<u>Page</u>
KLS 80	NW COR OLIVE / NEVADA	1	38
ARTH 80	NW COR NEVADA / SAN B	4	45
WELL 31-A	1401 TEXAS ST	13	63
TELEDYNE BATTERY PRODUCTS	840 W BROCKTON AVE	15	84

HIST UST: Historical UST Registered Database.

A review of the HIST UST list, as provided by EDR, and dated 10/15/1990 has revealed that there are 4 HIST UST sites within the searched area.

<u>Site</u>	<u>Address</u>	<u>Map ID</u>	<u>Page</u>
KLS 80	N/W CORNER OLIVE / NE	1	39
ARTH 80	N W CORNER NEVADA / S	5	46
BLUE GOOSE GROWERS	1600 TEXAS ST	9	54
TELEDYNE BATTERY PRODUCTS	840 W BROCKTON AVE	15	84

SWEEPS UST: Statewide Environmental Evaluation and Planning System. This underground storage tank listing was updated and maintained by a company contacted by the SWRCB in the early 1990's. The listing is no longer updated or maintained. The local agency is the contact for more information on a site on the SWEEPS list.

A review of the SWEEPS UST list, as provided by EDR, and dated 06/01/1994 has revealed that there are 4 SWEEPS UST sites within the searched area.

<u>Site</u>	<u>Address</u>	<u>Map ID</u>	<u>Page</u>
KLS 80	NW COR OLIVE / NEVADA	1	38
ARTH 80	NW COR NEVADA / SAN B	4	45
WELL 31-A	1401 TEXAS ST	13	63
TELEDYNE BATTERY PRODUCTS	840 W BROCKTON AVE	15	84

EXECUTIVE SUMMARY

DRYCLEANERS: A list of drycleaner related facilities that have EPA ID numbers. These are facilities with certain SIC codes: power laundries, family and commercial; garment pressing and cleaners' agents; linen supply; coin-operated laundries and cleaning; drycleaning plants except rugs; carpet and upholster cleaning; industrial launderers; laundry and garment services.

A review of the DRYCLEANERS list, as provided by EDR, and dated 07/21/2009 has revealed that there is 1 DRYCLEANERS site within the searched area.

<u>Site</u>	<u>Address</u>	<u>Map ID</u>	<u>Page</u>
A 1 CLEANERS	1558 N ORANGE ST STE 29	11	56

San Bern. Co. Permit: San Bernardino County Fire Department Hazardous Materials Division.

A review of the San Bern. Co. Permit list, as provided by EDR, and dated 06/29/2009 has revealed that there are 12 San Bern. Co. Permit sites within the searched area.

<u>Site</u>	<u>Address</u>	<u>Map ID</u>	<u>Page</u>
CALIFORNIA PALMS BUSINESS CENT	9520 NEVADA ST	1	37
KENCO LOGISTIC SERVICES	26875 PIONEER AVE	1	37
ALABAMA BUSINESS CENTER	27223 PIONEER AVE	2	40
M BLOCK & SONS INC	26763 SAN BERNARDINO AV	6	47
REDLANDS INDUSTRIAL CENTER	26763 W SAN BERNARDINO	6	47
PRIME-LINE PRODUCTS	26950 SAN BERNARDINO AV	7	48
CALIFORNIA PALMS BUSINESS CENT	26950 SAN BERNARDINO AV	7	48
REDLANDS HEIGHTS	780 W SAN BERNARDINO AV	9	51
BLUE GOOSE GROWERS	1600 TEXAS ST	9	54
CIRCLE K 76 #5020	1598 N ORANGE ST	10	55
TARGET #1869	27320 LUGONIA AVE	12	61
TELEDYNE BATTERY PRODUCTS	840 W BROCKTON AVE	15	84

HAZNET: The data is extracted from the copies of hazardous waste manifests received each year by the DTSC. The annual volume of manifests is typically 700,000-1,000,000 annually, representing approximately 350,000-500,000 shipments. Data from non-California manifests & continuation sheets are not included at the present time. Data are from the manifests submitted without correction, and therefore many contain some invalid values for data elements such as generator ID, TSD ID, waste category, & disposal method. The source is the Department of Toxic Substance Control is the agency

A review of the HAZNET list, as provided by EDR, and dated 12/31/2007 has revealed that there are 6 HAZNET sites within the searched area.

<u>Site</u>	<u>Address</u>	<u>Map ID</u>	<u>Page</u>
PRIME LINE PRODUCTS	26950 SAN BERNARDINO AV	7	47
GENCO HERSHEY INC	2300 W SAN BERNARDINO	8	48
GENCO HERSHEY	2300 W SAN BERNARDINO A	8	50
REDLANDS HEIGHTS	780 W SAN BERNARDINO AV	9	51
A 1 CLEANERS	1558 N ORANGE ST STE 29	11	56
TELEDYNE BATTERY PRODUCTS	840 W BROCKTON AVE	15	84

EXECUTIVE SUMMARY

EMI: Toxics and criteria pollutant emissions data collected by the ARB and local air pollution agencies

A review of the EMI list, as provided by EDR, and dated 12/31/2007 has revealed that there is 1 EMI site within the searched area.

<u>Site</u>	<u>Address</u>	<u>Map ID</u>	<u>Page</u>
TELEDYNE BATTERY PRODUCTS	840 W BROCKTON AVE	15	84

ENVIROSTOR: The Department of Toxic Substances Control's (DTSC's) Site Mitigation and Brownfields Reuse Program's (SMBRP's) EnviroStor database identifies sites that have known contamination or sites for which there may be reasons to investigate further. The database includes the following site types: Federal Superfund sites (National Priorities List (NPL)); State Response, including Military Facilities and State Superfund; Voluntary Cleanup; and School sites. EnviroStor provides similar information to the information that was available in CalSites, and provides additional site information, including, but not limited to, identification of formerly-contaminated properties that have been released for reuse, properties where environmental deed restrictions have been recorded to prevent inappropriate land uses, and risk characterization information that is used to assess potential impacts to public health and the environment at contaminated sites.

A review of the ENVIROSTOR list, as provided by EDR, and dated 08/27/2009 has revealed that there are 3 ENVIROSTOR sites within the searched area.

<u>Site</u>	<u>Address</u>	<u>Map ID</u>	<u>Page</u>
NEW HIGH SCHOOL NO.3 Status: No Further Action	TEXAS STREET/W. PIONEER	3	40
REDLANDS FARMING COMPANY Status: Refer: Other Agency	780 WEST SAN BERNARDINO	9	53
TELEDYNE BATTERY PRODUCTS Status: Refer: RCRA Status: Active	840 W BROCKTON AVE	15	84

EXECUTIVE SUMMARY

Please refer to the end of the findings report for unmapped orphan sites due to poor or inadequate address information.

MAP FINDINGS SUMMARY

<u>Database</u>	<u>Total Plotted</u>
<u>FEDERAL RECORDS</u>	
NPL	1
Proposed NPL	0
Delisted NPL	0
NPL LIENS	0
CERCLIS	1
CERC-NFRAP	0
LIENS 2	0
CORRACTS	2
RCRA-TSDF	2
RCRA-LQG	1
RCRA-SQG	2
RCRA-CESQG	0
RCRA-NonGen	0
US ENG CONTROLS	1
US INST CONTROL	1
ERNS	1
HMIRS	0
DOT OPS	0
US CDL	0
US BROWNFIELDS	0
DOD	1
FUDS	0
LUCIS	0
CONSENT	0
ROD	1
UMTRA	0
DEBRIS REGION 9	0
ODI	0
MINES	0
TRIS	1
TSCA	0
FTTS	0
HIST FTTS	0
SSTS	0
ICIS	0
PADS	1
MLTS	0
RADINFO	0
FINDS	3
RAATS	0
US HIST CDL	0
PCB TRANSFORMER	0
SCRD DRYCLEANERS	0
<u>STATE AND LOCAL RECORDS</u>	
HIST Cal-Sites	0
CA BOND EXP. PLAN	0

MAP FINDINGS SUMMARY

<u>Database</u>	<u>Total Plotted</u>
SCH	1
Toxic Pits	0
SWF/LF	0
WMUDS/SWAT	0
CA WDS	0
NPDES	0
Cortese	0
HIST CORTESE	2
SWRCY	0
LUST	2
CA FID UST	4
SLIC	0
UST	0
HIST UST	4
LIENS	0
SWEEPS UST	4
CHMIRS	0
LDS	0
AST	0
MCS	0
Notify 65	0
DEED	0
VCP	0
DRYCLEANERS	1
WIP	0
CDL	0
RESPONSE	0
San Bern. Co. Permit	12
HAZNET	6
EMI	1
HAULERS	0
ENVIROSTOR	3
 <u>TRIBAL RECORDS</u>	
INDIAN RESERV	0
INDIAN ODI	0
INDIAN LUST	0
INDIAN UST	0
INDIAN VCP	0
 <u>EDR PROPRIETARY RECORDS</u>	
Manufactured Gas Plants	0

NOTES:

Sites may be listed in more than one database

MAP FINDINGS

Map ID			EDR ID Number
Direction			
Distance			
Distance (ft.)	Site	Database(s)	EPA ID Number

NPL Region **USAF NORTON AFB**
I-10 US HWY 395
NORTON AFB, CA 92409

PADS 1000417274
CERCLIS CA4570024345
RCRA-SQG
FINDS
NPL
RCRA-TSDF
CORRACTS
ROD
MANIFEST
US ENG CONTROLS
US INST CONTROL

CERCLIS:
 Site ID: 0902760
 Federal Facility: Federal Facility
 NPL Status: Currently on the Final NPL
 Non NPL Status: Not reported

CERCLIS Site Contact Name(s):

Contact Name:	Not reported
Contact Tel:	Not reported
Contact Title:	90000
Contact Name:	Not reported
Contact Tel:	Not reported
Contact Title:	92711
Contact Name:	Not reported
Contact Tel:	Not reported
Contact Title:	92700
Contact Name:	Not reported
Contact Tel:	Not reported
Contact Title:	13002
Contact Name:	Not reported
Contact Tel:	Not reported
Contact Title:	92700

Site Description: The Base Closure team has worked closely with the City of Riverside to ensure that controls are in place to protect the public from exposure to contamination. The Air Force constructed a groundwater extraction and treatment remedy in 1994 and is currently operating two pump and treat systems which have treated over 90 million gallons of contaminated groundwater to date. Approximately 325 lbs. of TCE have been removed from the groundwater. Additionally, a soil vapor extraction system is currently operating and 6,247 lbs. of TCE have been removed from the contamination source area. Since 1994, the Air Force has excavated approximately 40,000 cubic yards of contaminated soils from various locations on the base which were then treated and disposed of on-site, or transported to an off site disposal facility. The Air Force also closed numerous underground storage tanks and excavate and treated contaminated soil using bioremediation technology in 1996. An investigation of alleged radiological contamination was conducted and results showed that elevated levels of radionuclides in groundwater were caused by naturally occurring uranium. In 1996, the Air Force removed a waste line contaminated with radium paint residue and another industrial waste line. A JP-4 aircraft fuel system which was not contaminated will be salvaged for future use by the airport. In 1980, DOD issued a policy requiring identification of hazardous waste sites. In 1982, Norton issued the Phase I Records Search. In 1985, the

MAP FINDINGS

Map ID
 Direction
 Distance
 Distance (ft.)Site

EDR ID Number
 EPA ID Number

Database(s)

USAF NORTON AFB (Continued)

1000417274

site issued the Phase II Problem Confirmation Study. In June 1989, after various investigations, the Air Force signed the Norton AFB Federal Facility Agreement. In November 1990, Norton AFB began the Central Base Area (CBA) OU Groundwater Investigation to define the extent of the plume. In 1991, through a removal action, TCE-contaminated soil was treated onsite. In early 1993, the Air Force issued a draft RI, FS and proposed plan. In June 1992, the Air Force began a treatability test of the ground water pump and treat system. In 1993, Norton AFB issued the Final FS and Plan. The 2,003-acre Norton AFB is located in San Bernardino County, California (40th Congressional District), approximately 65 miles east of Los Angeles. The site is bounded by the Santa Ana River to the south, and other adjacent areas are used for residential, industrial, and agricultural purposes. Operations at the site began in 1942, and the facility served as a major overhaul center for jet engines and the general repair of aircraft. The site formerly had the responsibility of providing maintenance and logistics for liquid-fuel intercontinental ballistic missiles. There are more than 20 areas of contamination on the base including two landfills, six discharge areas, four chemical pits, a fire training area, a fuel spill area, a polychlorinated biphenyl (PCB) spill area, a chemical spill area, two waste storage areas, an underground storage area, and a low-level radioactive waste burial site. Soil contaminants included PCBs, trichloroethylene (TCE), petroleum hydrocarbons, metals such as lead and polycyclic aromatic hydrocarbons. An off-site groundwater plume (TCE) has impacted several municipal drinking water wells. Norton AFB was closed by the Department of Defense in March 1994, based on the legislative requirements in the Base Realignment and Closure Act of 1990. Consistent with the reuse alternatives identified in the Final Environmental Impact Statement, the Base is being redeveloped as an airport with mixed non-aviation, light industrial land use. Norton Air Force Base is located in the city of San Bernardino, San Bernardino County, California, 55 miles east of Los Angeles and 60 miles west of Palm Springs. The main surface water features near the site are City Creek, Warm Creek, the Twin Creek flood control channel, and the Santa Ana River, which flows southwest along the southern base boundary. The aquifer system beneath the site is part of the Bunker Hill hydrologic basin. Drinking water is derived from the middle and lower water-bearing zones. The site is classified as residential and light industrial. Adjacent properties includes area of residences, light and heavy industry, and agriculture. The population of the county is 1,418,380. The site was activated in March 1942 as an engine repair center for Air Force, U. S. Navy, and private industry aircraft. The site became a Military Airlift Command base in 1966. In 1968, the Aerospace Audiovisual Services established its headquarters at the base. The site also provided airlift and sustenance capabilities for air and combat units world-wide. Solvents, specifically TCE, were used in servicing aircraft from 1940s to the early 1980s. Former waste disposal, handling, and discharge practices have resulted in the contamination of soil and the upper water-bearing zone of a drinking water aquifer. The base was officially added to the U.S. EPA National Priorities List (NPL) on July 22, 1987. The U.S. EPA, California Department of Toxic Substances Control (DTSC), and the U.S. Air Force signed an interagency agreement, known as the Norton AFB Federal Facility Agreement (FFA) on June 29, 1989, which governs the conduct of environmental investigation and cleanup activities. The Air Force, U.S. EPA, DTSC, and the Regional Water Quality Control Board (RWQCB) Santa Ana Region comprise the Base Realignment and Closure (BRAC) Cleanup Team (BCT), with the Air Force serving as lead agency. The base has been subdivided into six separate areas for purposes of investigation and description of base activities. Since closure and redevelopment of portions of the base, many streets have been renamed. The Central Base Area (CBA), which reflects the western one-third of the former base, was the most developed portion of the base and included the majority of

MAP FINDINGS

Map ID
 Direction
 Distance
 Distance (ft.)Site

EDR ID Number
 EPA ID Number

Database(s)

USAF NORTON AFB (Continued)

1000417274

offices, warehouses, on-base housing, engineering yards, and aircraft repair facilities.-The former Ballistic Missile Organization (BMO) complex is located south of the CBA and across Mill Street. The former BMO complex has been deeded to the Inland Valley Development Agency and a portion is occupied by the Defense Finance and Accounting Service.-The airfield includes the runways, ramps, aircraft parking, and hangars used for aircraft repair. The airfield covers the eastern two-thirds of the former base.-The Northeast Base Area (NBA) is located north of the airfield and represents the portion of the base with the oldest buildings. The original aircraft hangars and repair facilities are located within the NBA, as well as the former base Landfill No. 2.-The Golf Course Area (GCA) is located south of the airfield and is the current site of the Palm Meadows Golf Course. Prior to construction of the golf course, the GCA was used as a landfill (IRP Site 10), liquid waste disposal (IRP Site 1), a quartermaster's salvage yard, and chemical warfare training area, among other activities.-The former industrial waste treatment plant (IWTP) facility is located south of the GCA and was used for the treatment of liquid wastes generated as part of aircraft maintenance and repainting. Several investigations were conducted from 1982 to date. The 1982 to 1988 investigations resulted in identification of 22 Installation Restoration Program (IRP) sites. During closure of the base, additional records investigations resulted in identification of 73 AOCs. Contamination at the Small Arms Range (SAR) and the pipeline excavation at Building 752 was identified during cleanup actions performed at these sites. OU2: Site Specific Information IRP Site 1 - IRP Site 1 is in the GCA and was the location of former unlined lagoons used from 1950 to 1960 for the disposal of liquid waste generated during aircraft repair. During the 1960s, a portion of the golf course was constructed over the site without removing all industrial waste. The Remedial Investigation (RI) identified soils contaminated with paints, solvents, oil, fuels, and solids that had been washed into the industrial waste system. Chlorobenzene, 1,2-dichlorobenzene (DCB), and 1,4-DCB exceeded industrial PRGs. An Engineering Evaluation/Cost Analysis (EE/CA) identified removal of contaminated soil to a depth of approximately 30 feet below ground surface (bgs), backfilling with clean soil, and restoring the site as a portion of a fairway and green. A total of 20,325 tons of contaminated soil was excavated from an area of approximately 25,000 square feet, to the top of the perched-zone groundwater at a depth of approximately 29 feet bgs. The excavation was located next to a berm that supports the airfield perimeter road. Based on confirmation sampling results the contamination extended beneath the perimeter road. For technical and implementability reasons, the deep and lateral contamination was not removed. The area of affected soil left in place covers approximately 3,800 square feet. IRP Site 1 is part of the active golf course, and the property is currently zoned industrial/commercial by the city of San Bernardino. The projected long-term use of the site is expected to be commercial/industrial-related options for the property. IRP Site 2 - IRP Site 2 is located in the northeast corner of former Norton AFB and is the location of a former base landfill used between 1958 and 1980. Originally, it covered approximately 31 acres and was used for the disposal of general refuse, office waste, industrial waste, and industrial waste treatment plant (IWTP) sludge. Under CERCLA, the presumptive remedy for landfills is to leave waste in place and to provide an appropriate containment system. Under the presumptive remedy guidelines, various cover systems and associated gas control systems were evaluated in an EE/CA for IRP Site 2, and a natural soil cover was selected with an appropriate surface water control system. Because landfill gas (e.g., methane, PCE, trichloroethene [TCE], and vinyl chloride) was present, a landfill gas control system was also required. The cover, surface water control, and gas control systems were described in an Action Memorandum (AM). The design for the landfill has been implemented with consolidation into a smaller footprint and construction of the landfill cover

MAP FINDINGS

Map ID
Direction
Distance
Distance (ft.)Site

EDR ID Number
EPA ID Number

Database(s)

USAF NORTON AFB (Continued)

1000417274

and gas collection/control systems completed in December 1998 and accepted by the BRAC Cleanup Team (BCT) in February 1999. Site 2 is a closed landfill, and the property is currently zoned industrial/commercial by the city of San Bernardino. The projected long-term use of the site is expected to be passive open space. IRP Site 5 - IRP Site 5 served as the training area for fire control and abatement exercises from the late 1950s through the 1970s. Site 5 is in the southern portion of the former base, east of the golf course. Fire training exercises involved floating a layer of oil, fuel, or other combustible material on a layer of water and repeatedly igniting and extinguishing the material. RI results showed the site to contain metals (cadmium, copper, lead, and zinc) and dioxins in near-surface soils (to 10 feet bgs) and fuels (benzene, toluene, ethylbenzene, xylenes [BTEX]), solvents, and PAHs in deeper soils up to 40 feet bgs. The EE/CA and subsequent AM for IRP Site 5 selected soil vapor extraction (SVE) for remediation of fuel contamination, excavation followed by stabilization of the metals/dioxin-contaminated soil, and excavation and disposal of the PAH-contaminated soil. This removal action was completed during 1998 and involved an area of approximately 100,000 square feet. Excavation was performed to a maximum depth of 13 feet bgs, and confirmation samples were taken on the sidewalls and bottom of the excavation. The SAR impact berm adjacent to IRP Site 5 was also removed during the Site 5 removal action. The SVE component of the remedy removed 22,600 pounds of hydrocarbons. The SVE system was operated from January 10, 1996, until July 10, 1997. The effectiveness of the SVE system was assessed through confirmation soil boring samples and vadose zone leaching modeling. The model simulations indicated that the SVE removal adequately addressed the hydrocarbon contamination and was protective of groundwater. The soil excavation was performed in two phases. The first phase consisted of the removal of 21,104 tons of contaminated soil and 4,589 tons of rock and debris. This material was transported to the IRP Site 2 landfill. The lead in the contaminated soil was stabilized using 15 percent (by weight) Portland cement to meet State of California nonhazardous waste criteria. The soil that met nonhazardous criteria was used as foundation material for the landfill cap. The material not meeting the California nonhazardous waste criteria (1,443 tons) met federal nonhazardous waste criteria and was shipped to Browning Ferris Industries (BFI) landfill in La Paz, Arizona, for disposal. The second phase involved excavation of 3,496 tons of contaminated soil, stabilized with 15 percent (by weight) Portland cement, which was shipped to the BFI landfill in Arizona for disposal as an RCRA nonhazardous waste. The excavation area was backfilled with clean soil to the level of the former topographic grade. No groundwater contamination is associated with IRP Site 5. The site is being used for storage of golf course landscape waste prior to off-site disposal, and the property is currently zoned industrial/commercial by the city of San Bernardino. The projected long-term use of the site is expected to be industrial/commercial-related. Small Arms Range - The SAR was located immediately adjacent to IRP Site 5 and historically included an impact berm. The berm was contaminated by lead projectiles as a result of small arms practice, and a removal action was addressed in a work plan. Because the berm was contiguous with Site 5, portions of the berm were removed during the Site 5 removal action. A total of 11,478 tons of material was removed from the SAR, including 210 tons of bullet fragments and rock, classified as RCRA hazardous waste, and disposed at the Laidlaw Environmental Services landfill in Westmoreland, California. Nonhazardous waste, including 128 tons of rock and debris and 9,124 tons of soil, was placed at the IRP Site 2 landfill. The remaining 2,106 tons of soil were stabilized with 15 percent (by weight) Portland cement. This material did not meet California nonhazardous waste criteria and was shipped to the BFI landfill in Arizona for disposal. Confirmation samples were collected, and lead was detected above the residential PRG at one location. Following completion of the soil removal

MAP FINDINGS

Map ID
Direction
Distance
Distance (ft.)Site

EDR ID Number
EPA ID Number

Database(s)

USAF NORTON AFB (Continued)

1000417274

action, much of the remaining portion of the SAR impact berm was pushed into the Site 5 excavation as fill. The soil from the berm was then covered with soil imported from the adjacent riverbed to bring the Site 5 area back to its original grade. The firing line area of the SAR remains as a ground depression and is not being used. Projected long-term plans for the area are industrial/commercial-related use. The firing line area remains as a ground depression and is not being used. Projected long-term use of the site is expected to be commercial/industrial-related options for the property. IRP Site 7 - IRP Site 7 is located in the southeast corner of the former IWTP compound. Although Site 7 is part of this CERCLA ROD, as part of the former IWTP, Site 7 also must be closed as part of the RCRA corrective action termination of the interim status facility (two separate closure processes). The site included 12 concrete-walled, unlined sludge-drying beds, covering approximately 17,280 square feet. The beds were used to dry sludge generated at the IWTP until 1987. During removal of the sludge, it was temporarily stored at the northeast corner of the site. The former waste pile appears to have been located on what is now highly weathered asphalt pavement. Physical removal and disposal of the concrete-walled sludge-drying beds and surface soils were completed in March 2004, and the CERCLA closure report is in review. The site is currently not being used. The property is zoned industrial/commercial by the city of San Bernardino. Projected long-term use of the site is expected to be commercial/industrial-related options for the property. IRP Site 10 - Site 10 is located along the southern base boundary in the eastern portion of the golf course. Landfill No. 1 was used by the Air Force from 1943 to 1958, primarily for disposal of general refuse, which was apparently burned at the site. The 1984 to 1995 investigations, which included sampling for metals, pesticides, PAHs, and PCBs, indicated the presence of metals in ash (primarily chromium and lead) above the residential soil PRGs in shallow soil (0 to 2 feet bgs). Based on the RI data for metals, an RA for Site 10 was evaluated in an EE/CA. Because contamination was not significantly above industrial soil cleanup goals, the Air Force elected to establish a deed restriction for the site. However, the ecological risk assessment (ERA) determined that the contamination was localized, and concentrations of chromium and lead at the hot spots posed a significant risk to plants and animals. The Air Force responded by developing a hot-spot removal plan for Site 10. A removal action was performed at four hot spot locations that resulted in excavation of 340 cubic yards of contaminated soil. Approximately 224 cubic yards of contaminated soil were disposed at the Site 2 landfill, and 116 cubic yards were disposed off site. Physical removal and disposal of dioxin-contaminated soil were completed in 2004, and the closure report is in preparation. The northern portion of the site is used as a golf course fairway, and the property is currently zoned industrial/commercial by the city of San Bernardino. Projected long-term use of the site north of the base boundary is expected to be industrial-related. The southern portion of the site includes habitat for two endangered species, and is bounded by a man-made flood protection levee. The southern portion is off base and is zoned open space with unrestricted public access. IRP Site 17 - IRP Site 17 is located in the southwestern corner of the former IWTP compound. Although Site 17 is part of the CERCLAROD, as part of the former IWTP, Site 17 is undergoing RCRA closure as part of the corrective action termination of the RCRA interim status facility (two separate processes). The former IWTP treated industrial wastewater from the repair of military aircraft from 1960 to 1993. Most of the IWTP facility was removed in 1995. IRP Site 17 is comprised of two connected brick-lined sumps that the Air Force constructed during the early 1960s for the purpose of burning waste fuels and solvents. The Air Force initiated burning, but in 1961 permission for continued burning was denied by local air quality authorities. Therefore, the sumps were used for waste destruction for a limited time but were used primarily as holding tanks for the

MAP FINDINGS

Map ID
Direction
Distance
Distance (ft.)Site

EDR ID Number
EPA ID Number

Database(s)

USAF NORTON AFB (Continued)

1000417274

IWTP and as an oil/water separator until 1985. The area immediately south of the sumps was also used for storage of solvent and plating wastes contained in 55-gallon drums. Site 17 was subject to a series of site investigations initiated in 1984. Site investigations have identified a zone of fine-grained soils, 25 to 55 feet bgs, that underlie and overlie two zones of coarser-grained soils. An EE/CA prepared for Site 17 presented a detailed analysis of the subsurface conditions at the site. In summary, there are two water-bearing zones below the Site 17 area. The first zone is a perched groundwater layer that is supported by a layer of finer-grained silts and clays extending from approximately 25 to 55 feet bgs. Collectively, the zone of finer-grained soils starting at 25 feet bgs and the perched groundwater supported by the finer-grained soils is termed the "perched zone." Below the zone of finer-grained soil material is the second zone, termed the "upper aquifer." The upper aquifer comprises sands and gravels that extend to at least 500 feet below the site. During the early 1980s, the top of the upper aquifer was in contact with the zone of finer-grained soil material at 50 feet bgs. Between 1984 and 1988, the elevation of the upper aquifer dropped 7 to 10 feet, below the soil layer of the perched zone. Between 1988 and 1993, the water elevation decreased another 15 to 25 feet, resulting in several dry monitoring wells. The depth to groundwater in the upper aquifer now ranges from approximately 75 to 90 feet bgs (depending on seasonal fluctuations) in the area of IRP Site 17. The perched-zone groundwater contamination is assumed to have resulted from the former chemical waste storage at Site 17. The source may have been from the drums of waste solvents once stored at Site 17 or leakage from the Site 17 sumps. Due to the sandy nature of the surface soils, the solvent migrated downward to the perched zone, where further downward migration was retarded by the finer-grained soils. The two sumps, which were part of the IWTP, were removed in 2003, and the CERCLA closure report is in preparation. The site is currently not being used. The property is zoned industrial/commercial by the city of San Bernardino. Projected long-term use of the site is expected to be as industrial/commercial-related options for the property. IRP Site 19 - Site 19, located in the CBA to the south of Building 763, was formerly used as a drum storage area and aircraft washing facility. Drums of fuels, oils, electroplating solutions, TCE and trichloroethane (TCA) sludge, and cyanide waste solutions were stored on an unpaved fenced lot. The area south of Building 763 was the general location of the original aircraft washing facility. This facility was removed in 1966, and the area was resurfaced with 20 inches of concrete to become part of the flight line. Site 19 was investigated during the 1984 to 1986 IRP and the 1991 to 1993 RIs. PCBs were detected in excess of residential PRGs, primarily in the upper 6 inches of soil beneath the concrete runway apron. An interim ROD was developed for IRP Site 19 to identify a use restriction documenting the presence of the contamination. This ROD and its decision for IRP Site 19 will supersede the interim ROD. No groundwater contamination is associated with this site. The long-term future land use for Site 19 is to retain the runway apron for use by the San Bernardino International Airport Authority (SBIAA) airfield. AOC 4 - Building 301, located in the NBA near U and 102nd streets, was an equipment and vehicle washing facility. During the 1950s, the building was part of a spray painting facility. At the time of base closure (1994), it was used by civilian auto hobby personnel. AOC 4 consists of the foundation of former Building 301, an adjacent washing slab, and adjacent soil areas. A separator/dosing chamber was removed and its location evaluated as part of the base-wide underground storage tank (UST) program. A solids collection pit and two trench drains were identified during the site investigation. The concrete washing slab was heavily stained, particularly near the trench drains. Drums of oil and other materials were stored in sheds along the southern drain line. A 4-foot- by 4-foot-wide area surrounded by a 6-foot-tall chain-link fence is located to the north of

MAP FINDINGS

Map ID
 Direction
 Distance
 Distance (ft.)Site

EDR ID Number
 EPA ID Number

Database(s)

USAF NORTON AFB (Continued)

1000417274

the washing slab and may represent the location of a former waste receptacle. The area is capped with a wooden cover, and the material under the cover may be fill. The area of affected soil is approximately 40 feet by 120 feet. No groundwater contamination is associated with this AOC. AOC 4 is on a parcel that was transferred by SBIAA to the San Bernardino County Fire Department under a Federal Aviation Administration (FAA) covenant that allows only industrial, commercial, or aircraft support usage. The Fire Department has refurbished Building 302 for office use and vehicle repair and is using the area west of the building (north of AOC 4) as a household hazardous waste collection point. Remedial alternatives were evaluated in an EE/CA. The Air Force identified ICs as the preferred alternative in the AM. Paved areas south of Building 302 are being used for vehicle and equipment storage. The western half of AOC 4 is covered by grassy weeds, while the eastern half is paved and includes a covered storage area. The Fire Department plans to use the paved area for equipment storage, while there are no plans for use of the grassy area of AOC 4 outside of the fenced storage yard. The property is currently zoned industrial/commercial by the city of San Bernardino. Projected long-term use of the site is expected to be industrial/commercial-related options for the property. AOC 18 - Former Buildings 451 and 452 were located in the CBA, east of Tippecanoe Avenue and north of Harry Sheppard Boulevard. Building 451 was a former garage and gas station in operation from 1942 to the late 1960s or early 1970s; Building 452 was the site of USTs. A 1942 site drawing indicates five 12,000-gallon gasoline USTs, a fueling station, and an oil storage house (Buildings 452, 451, and 450, respectively), although a 1967 site drawing indicates only two 12,000-gallon USTs were present. All structures and USTs have been removed. AOC 18 was investigated during the confirmation study (CS) and expanded source investigation (ESI). The soil contamination covers an area of approximately 600 feet. Prior to the initial redevelopment activities, AOC 18 was covered by an asphalt-paved parking lot that served the adjacent base post office. From January 2000 to 2004, the surface of the AOC was bare earth facilitating aeration (volatilization) of the fuel-related chemicals. The site is now paved with asphalt as part of the Mattel warehouse and distribution center. Remedial alternatives were previously evaluated in an EE/CA. The Air Force identified ICs in the AM as the preferred RA. AOC 18 is on property that was transferred to Inland Valley Development Agency (IVDA). IVDA has demolished all structures in the vicinity of AOC 18 and removed all pavement in preparation for redevelopment. The property is currently zoned industrial/commercial by the city of San Bernardino. Projected long-term use of the site is expected to be industrial/commercial-related options for the property. AOC 33 - Building 747, located in the southeastern corner of the CBA, was one of the primary industrial facilities at Norton AFB. Although AOC 33 is part of this CERCLA ROD, as part of the former Industrial Waste Line (IWL), it is also part of the RCRA corrective action termination of the interim status facility (two separate closure processes). The building was constructed in 1942 and renovated in 1944, 1953, and 1955. From 1942 to 1966, the building supported operations for the repair and overhaul of engines and other aircraft parts. Building 747 was converted into a freight terminal facility in 1966, and the building served as offices and storage facilities. Subsurface soil contamination at AOC 33 is associated with sumps (some recently removed) buried beneath an asphalt access road immediately south of Building 747. The sump portion of AOC 33 is part of the IWL that is undergoing RCRA corrective action termination as an interim status facility. AOC 33 was investigated during the CBA OU RI, CS, and the ESI. No groundwater contamination is associated with AOC 33. Remedial alternatives were evaluated in an EE/CA. The Air Force identified a deed restriction in the AM as the preferred RA. The sump and surrounding soil were removed in 2003. The CERCLA closure report is in preparation. AOC 33 is on property that has been leased by the Air Force to SBIAA. Building 747 has been

MAP FINDINGS

Map ID
 Direction
 Distance
 Distance (ft.)Site

EDR ID Number
 EPA ID Number

Database(s)

USAF NORTON AFB (Continued)

1000417274

subleased by SBIAA to several entities for commercial use. The property is currently zoned industrial/commercial by the city of San Bernardino. Projected long-term use of the site is expected to be industrial/commercial-related options for the property, including aviation support. AOC 39 - AOC 39 is located west of Club House Drive and south of the southern perimeter road, where an underground storm drainpipe empties into a grass-covered fairway drainage ditch. The discharge serves storm drain lines that originate along the southern flight line area. An oil/water separator removes oil prior to discharge into the ditch. The discharge point possibly received waste from the flight line and Buildings 695, 763, and 795. Aerial photographs from the 1950s and later indicate that fluids from aircraft repair and fueling emptied into the storm drain system. A 1982 interview record indicated that flight line oils were occasionally observed in the golf course drain. No groundwater contamination is associated with AOC 39. Remedial alternatives of AOC 39 were previously evaluated in an EE/CA. The Air Force selected deed restrictions in the AM as the preferred RA. AOC 39 was evaluated further in the BWFS. AOC 70 - AOC 70 was a percolation pond used for treated IWTP effluent during the mid-1980s to 1993. Although AOC 70 is part of this CERCLA ROD, as part of the former IWTP, AOC 70 also must be closed as part of the RCRA corrective action termination of the interim status facility (two separate closure processes). On December 31, 2004, DTSC-RCRA acknowledged that AOC 70 was clean closed. The 0.25-acre pond site was constructed upon sandy soils that readily facilitated infiltration of the treated effluent into the subsurface. There was no outflow from the pond. The pond dried out when the IWTP ceased functioning in mid-1993. AOC 70 was investigated under the CS Addendum No. 2. RAs were evaluated in an EE/CA. The Air Force selected a soil removal action in the AM as the preferred remedy. The Air Force completed the removal action in 1997 and backfilled the site with certified clean fill. No groundwater contamination is associated with the AOC. AOC 70 is within a parcel of the base that has been leased to IVDA. The property is currently zoned industrial/commercial by the city of San Bernardino. Projected long-term use of the site is expected to be as industrial/commercial-related options for the property consistent with city of San Bernardino zoning. Building 752 - Building 752 is located in the eastern portion of the CBA adjacent to the airfield. The building was used during the 1940s and 1950s for the repair of aircraft instruments, including painting instrument dials with radio-luminescent paint containing radium-226. The room used for painting dials was sealed in 1955 when painting operations ceased. During the period that painting occurred, paint waste was flushed into a sink connected to the sanitary sewer. Investigations of the sink and piping system showed that they were contaminated by radium-226. This included the piping system outside of the building to where it connected with the sanitary sewer. Cleanup of the interior piping system and interior surfaces of Building 752 were handled under separate programs. Cleanup of soils affected by radium-226 waste outside of Building 752 are being addressed in this ROD. To determine whether soils outside of the building had been affected by the discharge of paint waste into the sanitary sewer pipe, the pipe was excavated for visual characterization and soil sampling. The pipe was constructed of 6-inch vitreous clay in 3-foot sections. Two soil samples collected as part of the initial site characterization were found to contain radium-226 at 169 ± 10 pCi/g and 1,940 ± 20 pCi/g (background is 1.41 pCi/g). The entire waste line piping was surveyed with a field instrument and found to exhibit gamma radiation above background levels. Excavation of the piping system was conducted July 23 through August 1, 1996. The excavation was approximately 3 feet deep where the waste line exited the southwest corner of the building, and extended to a depth of 9 feet where the waste line entered the sanitary sewer. All excavated soil and piping was disposed off site. Before backfilling the trench, a new waste line was installed between the building and the sanitary sewer.

MAP FINDINGS

Map ID
 Direction
 Distance
 Distance (ft.)Site

EDR ID Number
 EPA ID Number

Database(s)

USAF NORTON AFB (Continued)

1000417274

After backfilling the trench, asphalt pavement was placed over the excavation. As part of the overall radium-226 investigation of the Building 752 area, additional radium-226 contamination was discovered in an area immediately west of the building. Building drawings from the 1950s indicate a wooden loading dock attached to the building over the affected area. In February 2001, the loading dock area was sampled for radium-226. The investigators determined that the area of concern is 11 by 55 feet, with depth of contamination between 1 and 4 feet bgs. The estimated volume of affected soil is 1,400 cubic feet. Radium-226 contaminated soil was removed in 2004. The closure report is in preparation. All contaminated soil will be properly disposed. Currently the site is not in use. The property is currently zoned industrial/commercial by the city of San Bernardino. Projected long-term use of the building and surrounding area is expected to be industrial/commercial-related options for the property (airfield support). Northeast Base Area PCE Plume - The NBA has two PCE plumes, one in the eastern portion (east PCE plume) where the former Site 2 landfill is situated, and a smaller plume in the central portion (west PCE plume). Only the west PCE plume has been above the maximum contaminant level (MCL) for PCE since April 2003. The average gradient in the NBA has been observed to fluctuate between a low of 0.004 foot per foot (October 2003) and a high of 0.039 foot per foot (April 1996). Seasonal variation remains relatively constant. The source of the contamination contributing to the NBA west PCE plume is not believed to be associated with IRP Site 2. PCE concentrations are higher in the west plume than those in the east plume, whereas they would be expected to be less due to contaminant dispersal. The groundwater flow direction in the NBA is to the west to west-northwest. Groundwater quality data for the NBA plume wells do not indicate significant movement of the plumes, either horizontally or vertically. The property overlying the NBA plume is zoned industrial/commercial by the city of San Bernardino. The projected long-term use for Site 2, which overlies the east plume, is expected to be passive open space or potentially a long-term, open storage area. The projected long-term use for the property over the west plume is industrial/commercial, possibly warehousing. A Record of Decision (ROD) addressing Operable Unit 2 (OU2) was completed in September of 2005.

CERCLIS Assessment History:

Action:	DISCOVERY
Date Started:	Not reported
Date Completed:	8/1/1980 0:00:00
Priority Level:	Not reported
Action:	SITE INSPECTION
Date Started:	Not reported
Date Completed:	4/1/1984 0:00:00
Priority Level:	Higher priority for further assessment
Action:	PRELIMINARY ASSESSMENT
Date Started:	Not reported
Date Completed:	4/1/1984 0:00:00
Priority Level:	Low priority for further assessment
Action:	PROPOSAL TO NPL
Date Started:	Not reported
Date Completed:	10/15/1984 0:00:00
Priority Level:	Not reported
Action:	FINAL LISTING ON NPL
Date Started:	Not reported
Date Completed:	7/22/1987 0:00:00

MAP FINDINGS

Map ID
 Direction
 Distance
 Distance (ft.)Site

EDR ID Number

Database(s) EPA ID Number

USAF NORTON AFB (Continued)

1000417274

Priority Level:	Not reported
Action:	HRS PACKAGE
Date Started:	Not reported
Date Completed:	6/1/1988 0:00:00
Priority Level:	Not reported
Action:	FEDERAL INTERAGENCY AGREEMENT
Date Started:	5/5/1987 0:00:00
Date Completed:	6/29/1989 0:00:00
Priority Level:	Not reported
Action:	IAG NEGOTIATIONS
Date Started:	5/5/1987 0:00:00
Date Completed:	6/29/1989 0:00:00
Priority Level:	Not reported
Action:	FF REMOVAL
Date Started:	1/4/1991 0:00:00
Date Completed:	4/8/1992 0:00:00
Priority Level:	Cleaned up
Action:	FF RI/FS
Date Started:	6/29/1989 0:00:00
Date Completed:	11/24/1993 0:00:00
Priority Level:	Not reported
Action:	RECORD OF DECISION
Date Started:	Not reported
Date Completed:	11/24/1993 0:00:00
Priority Level:	Not reported
Action:	FF RD
Date Started:	11/24/1993 0:00:00
Date Completed:	9/16/1994 0:00:00
Priority Level:	Not reported
Action:	ENGINEERING EVAL/COST ANALYSIS
Date Started:	Not reported
Date Completed:	3/29/1996 0:00:00
Priority Level:	Not reported
Action:	FF RA
Date Started:	9/16/1994 0:00:00
Date Completed:	7/26/1996 0:00:00
Priority Level:	Not reported
Action:	FF REMOVAL
Date Started:	9/20/1996 0:00:00
Date Completed:	11/15/1996 0:00:00
Priority Level:	Not reported
Action:	FF REMOVAL
Date Started:	3/25/1996 0:00:00
Date Completed:	4/22/1997 0:00:00
Priority Level:	Partially Cleaned up

MAP FINDINGS

Map ID
 Direction
 Distance
 Distance (ft.)Site

EDR ID Number

Database(s) EPA ID Number

USAF NORTON AFB (Continued)

1000417274

Action: RECORD OF DECISION
 Date Started: Not reported
 Date Completed: 6/25/1997 0:00:00
 Priority Level: Not reported

Action: FF REMOVAL
 Date Started: 4/15/1996 0:00:00
 Date Completed: 7/22/1997 0:00:00
 Priority Level: Not reported

Action: FF REMOVAL
 Date Started: 4/18/1996 0:00:00
 Date Completed: 12/19/1997 0:00:00
 Priority Level: Partially Cleaned up

Action: FF REMOVAL
 Date Started: 6/25/1997 0:00:00
 Date Completed: 12/8/1998 0:00:00
 Priority Level: Not reported

Action: FF REMOVAL
 Date Started: 6/30/1997 0:00:00
 Date Completed: 12/8/1998 0:00:00
 Priority Level: Not reported

Action: FF REMOVAL
 Date Started: 12/21/1995 0:00:00
 Date Completed: 7/28/1999 0:00:00
 Priority Level: Not reported

Action: FF REMOVAL
 Date Started: 4/25/1996 0:00:00
 Date Completed: 9/30/1999 0:00:00
 Priority Level: Stabilized

Action: FF FIVE-YEAR REVIEW
 Date Started: 3/5/1999 0:00:00
 Date Completed: 10/27/1999 0:00:00
 Priority Level: Not reported

Action: FF RI/FS
 Date Started: 10/1/1998 0:00:00
 Date Completed: 6/10/2003 0:00:00
 Priority Level: Not reported

Action: FF REMOVAL
 Date Started: 12/11/2003 0:00:00
 Date Completed: 12/3/2004 0:00:00
 Priority Level: Not reported

Action: FF FIVE-YEAR REVIEW
 Date Started: 2/28/2005 0:00:00
 Date Completed: 9/20/2005 0:00:00
 Priority Level: Not reported

Action: FF REMOVAL
 Date Started: 11/24/2003 0:00:00

MAP FINDINGS

Map ID
 Direction
 Distance
 Distance (ft.)Site

EDR ID Number

Database(s) EPA ID Number

USAF NORTON AFB (Continued)

1000417274

Date Completed: 9/29/2005 0:00:00
 Priority Level: Not reported

Action: FF REMOVAL
 Date Started: 12/17/2003 0:00:00
 Date Completed: 9/29/2005 0:00:00
 Priority Level: Not reported

Action: FF REMOVAL
 Date Started: 2/2/2004 0:00:00
 Date Completed: 9/29/2005 0:00:00
 Priority Level: Not reported

Action: RECORD OF DECISION
 Date Started: Not reported
 Date Completed: 9/29/2005 0:00:00
 Priority Level: Final Remedy Selected at Site

Action: OPERATIONS AND MAINTENANCE
 Date Started: 7/26/1996 0:00:00
 Date Completed: 12/21/2005 0:00:00
 Priority Level: Not reported

Action: PRELIM CLOSE-OUT REP PREPARED
 Date Started: Not reported
 Date Completed: 5/16/2006 0:00:00
 Priority Level: Not reported

Action: Restoration Advisory Board
 Date Started: 12/1/1994 0:00:00
 Date Completed: Not reported
 Priority Level: Not reported

Action: OPERATIONS AND MAINTENANCE
 Date Started: 11/28/1999 0:00:00
 Date Completed: Not reported
 Priority Level: Not reported

RCRA-SQG:

Date form received by agency: 09/01/1996
 Facility name: USAF NORTON AFB
 Facility address: 305 S TIPPECANOE AVE
 SAN BERNARDINO, CA 92408

EPA ID: CA4570024345
 Mailing address: 63RD CIV ENG SQU/DEEV
 NORTON AFB, CA 92409

Contact: Not reported
 Contact address: Not reported
 Not reported

Contact country: Not reported
 Contact telephone: Not reported
 Contact email: Not reported

EPA Region: 09
 Land type: Federal
 Classification: TSDF
 Description: Handler is engaged in the treatment, storage or disposal of hazardous

MAP FINDINGS

Map ID
 Direction
 Distance
 Distance (ft.)Site

EDR ID Number
 EPA ID Number

Database(s)

USAF NORTON AFB (Continued)

1000417274

waste
 TSD commencement date: Not reported

Owner/Operator Summary:

Owner/operator name: MULTIPLE OPS - USAF & DPDO
 Owner/operator address: US DEPT OF AIR FORCE NORTON
 CITY NOT REPORTED, CA 99999
 Owner/operator country: Not reported
 Owner/operator telephone: (714) 382-3909
 Legal status: Federal
 Owner/Operator Type: Operator
 Owner/Op start date: Not reported
 Owner/Op end date: Not reported

Owner/operator name: US AIR FORCE
 Owner/operator address: NORTON AFB
 SAN BERNARDINO, CA 92409
 Owner/operator country: Not reported
 Owner/operator telephone: (714) 382-3909
 Legal status: Federal
 Owner/Operator Type: Owner
 Owner/Op start date: Not reported
 Owner/Op end date: Not reported

Handler Activities Summary:

U.S. importer of hazardous waste: Unknown
 Mixed waste (haz. and radioactive): Unknown
 Recycler of hazardous waste: No
 Transporter of hazardous waste: Yes
 Treater, storer or disposer of HW: No
 Underground injection activity: No
 On-site burner exemption: Unknown
 Furnace exemption: Unknown
 Used oil fuel burner: No
 Used oil processor: No
 User oil refiner: No
 Used oil fuel marketer to burner: No
 Used oil Specification marketer: No
 Used oil transfer facility: No
 Used oil transporter: No
 Off-site waste receiver: Commercial status unknown

Historical Generators:

Date form received by agency: 09/01/1996
 Facility name: USAF NORTON AFB
 Classification: Small Quantity Generator

Date form received by agency: 03/11/1996
 Facility name: USAF NORTON AFB
 Site name: NORTON AIR FORCE BASE
 Classification: Large Quantity Generator

Date form received by agency: 03/28/1994
 Facility name: USAF NORTON AFB
 Classification: Large Quantity Generator

MAP FINDINGS

Map ID
 Direction
 Distance
 Distance (ft.)Site

EDR ID Number

Database(s) EPA ID Number

USAF NORTON AFB (Continued)

1000417274

Date form received by agency: 02/28/1992
 Facility name: USAF NORTON AFB
 Site name: NORTON AIR FORCE BASE
 Classification: Large Quantity Generator

Date form received by agency: 04/17/1990
 Facility name: USAF NORTON AFB
 Site name: NORTON AIR FORCE BASE
 Classification: Large Quantity Generator

Date form received by agency: 08/18/1980
 Facility name: USAF NORTON AFB
 Classification: Large Quantity Generator

Corrective Action Summary:

Event date: 04/01/1984
 Event: CA049SI

Event date: 06/01/1984
 Event: CA050R9

Event date: 06/01/1984
 Event: CA049PA

Event date: 06/01/1984
 Event: CA029SF

Event date: 07/13/1989
 Event: RFI Imposition

Event date: 07/13/1989
 Event: CMS Imposition

Event date: 07/13/1989
 Event: Stabilization Measures Implemented, Groundwater extraction and treatment (e.g., to achieve groundwater containment, to achieve MCL).

Event date: 05/01/1992
 Event: Stabilization Construction Completed

Event date: 02/05/1993
 Event: RFI Approved

Event date: 02/05/1993
 Event: CMS Workplan Approved

Event date: 02/05/1993
 Event: RFI Workplan Approved

Event date: 02/05/1993
 Event: CMS Approved

Event date: 11/24/1993
 Event: Date For Remedy Selection (CM Imposed)

Event date: 10/07/1994
 Event: Corrective Measures Design Approved

MAP FINDINGS

Map ID
 Direction
 Distance
 Distance (ft.)Site

EDR ID Number
 EPA ID Number

Database(s)

USAF NORTON AFB (Continued)

1000417274

Event date:	10/07/1994
Event:	CMI Workplan Approved
Event date:	06/01/1995
Event:	Certification Of Remedy Completion Or Construction Completion
Event date:	01/01/1996
Event:	CA Responsibility Referred To A Non-RCRA Federal Authority, Corrective Action at the facility or area referred to CERCLA.
Event date:	06/18/1998
Event:	Stabilization Measures Evaluation, This facility is not amenable to stabilization activity at the present time for reasons other than 1- it appears to be technically infeasible or inappropriate (NF) or 2- there is a lack of technical information (IN). Reasons for this conclusion may be the status of closure at the facility, the degree of risk, timing considerations, the status of corrective action work at the facility, or other administrative considerations.
Event date:	06/18/1998
Event:	CA210SM
Event date:	06/18/1998
Event:	Igration of Contaminated Groundwater under Control, Yes, Migration of Contaminated Groundwater Under Control has been verified. Based on a review of information contained in the EI determination, it has been determined that migration of contaminated groundwater is under control at the facility. Specifically, this determination indicates that the migration of contaminated groundwater is under control, and that monitoring will be conducted to confirm that contaminated groundwater remains within the existing area of contaminated groundwater. This determination will be re-evaluated when the Agency becomes aware of significant changes at the facility.
Event date:	06/18/1998
Event:	CA Prioritization, Facility or area was assigned a medium corrective action priority.
Event date:	06/18/1998
Event:	Current Human Exposures under Control, Yes, Current Human Exposures Under Control has been verified. Based on a review of information contained in the EI determination, current human exposures are expected to be under control at the facility under current and reasonably expected conditions. This determination will be re-evaluated when the Agency/State becomes aware of significant changes at the facility.
Event date:	05/22/2000
Event:	Igration of Contaminated Groundwater under Control, Unacceptable migration of contaminated groundwater is observed or expected.
Event date:	05/22/2000
Event:	Current Human Exposures under Control, Yes, Current Human Exposures Under Control has been verified. Based on a review of information contained in the EI determination, current human exposures are expected to be under control at the facility under current and reasonably expected conditions. This determination will be

MAP FINDINGS

Map ID
 Direction
 Distance
 Distance (ft.)Site

EDR ID Number
 EPA ID Number

Database(s)

USAF NORTON AFB (Continued)

1000417274

re-evaluated when the Agency/State becomes aware of significant changes at the facility.

Facility Has Received Notices of Violations:

Regulation violated: Not reported
 Area of violation: TSD IS-Ground-Water Monitoring
 Date violation determined: 04/22/2003
 Date achieved compliance: 07/27/2005
 Violation lead agency: State
 Enforcement action: WRITTEN INFORMAL
 Enforcement action date: 03/16/2005
 Enf. disposition status: Not reported
 Enf. disp. status date: Not reported
 Enforcement lead agency: State
 Proposed penalty amount: Not reported
 Final penalty amount: Not reported
 Paid penalty amount: Not reported

Regulation violated: F - 262.30-34.C
 Area of violation: Generators - General
 Date violation determined: 04/22/1993
 Date achieved compliance: 01/28/1994
 Violation lead agency: State
 Enforcement action: WRITTEN INFORMAL
 Enforcement action date: 04/22/1993
 Enf. disposition status: Not reported
 Enf. disp. status date: Not reported
 Enforcement lead agency: State
 Proposed penalty amount: Not reported
 Final penalty amount: Not reported
 Paid penalty amount: Not reported

Regulation violated: F - 264.190-201.J
 Area of violation: TSD - General
 Date violation determined: 04/22/1993
 Date achieved compliance: 01/28/1994
 Violation lead agency: State
 Enforcement action: WRITTEN INFORMAL
 Enforcement action date: 04/22/1993
 Enf. disposition status: Not reported
 Enf. disp. status date: Not reported
 Enforcement lead agency: State
 Proposed penalty amount: Not reported
 Final penalty amount: Not reported
 Paid penalty amount: Not reported

Regulation violated: F - 262.40-43.D
 Area of violation: Generators - General
 Date violation determined: 04/22/1993
 Date achieved compliance: 01/28/1994
 Violation lead agency: State
 Enforcement action: WRITTEN INFORMAL
 Enforcement action date: 04/22/1993
 Enf. disposition status: Not reported
 Enf. disp. status date: Not reported
 Enforcement lead agency: State
 Proposed penalty amount: Not reported

MAP FINDINGS

Map ID
 Direction
 Distance
 Distance (ft.)Site

EDR ID Number

Database(s) EPA ID Number

USAF NORTON AFB (Continued)

1000417274

Final penalty amount: Not reported
 Paid penalty amount: Not reported

Regulation violated: F - 264.170-177.I
 Area of violation: TSD - General
 Date violation determined: 04/22/1993
 Date achieved compliance: 01/28/1994
 Violation lead agency: State
 Enforcement action: WRITTEN INFORMAL
 Enforcement action date: 04/22/1993
 Enf. disposition status: Not reported
 Enf. disp. status date: Not reported
 Enforcement lead agency: State
 Proposed penalty amount: Not reported
 Final penalty amount: Not reported
 Paid penalty amount: Not reported

Regulation violated: F - 264.30-37.C
 Area of violation: TSD - General
 Date violation determined: 05/15/1992
 Date achieved compliance: 06/19/1992
 Violation lead agency: State
 Enforcement action: Not reported
 Enforcement action date: Not reported
 Enf. disposition status: Not reported
 Enf. disp. status date: Not reported
 Enforcement lead agency: Not reported
 Proposed penalty amount: Not reported
 Final penalty amount: Not reported
 Paid penalty amount: Not reported

Regulation violated: F - 262.10-12.A
 Area of violation: Generators - General
 Date violation determined: 05/15/1992
 Date achieved compliance: 06/19/1992
 Violation lead agency: State
 Enforcement action: Not reported
 Enforcement action date: Not reported
 Enf. disposition status: Not reported
 Enf. disp. status date: Not reported
 Enforcement lead agency: Not reported
 Proposed penalty amount: Not reported
 Final penalty amount: Not reported
 Paid penalty amount: Not reported

Regulation violated: F - 264.70-77.E
 Area of violation: TSD - General
 Date violation determined: 05/15/1992
 Date achieved compliance: 06/19/1992
 Violation lead agency: State
 Enforcement action: Not reported
 Enforcement action date: Not reported
 Enf. disposition status: Not reported
 Enf. disp. status date: Not reported
 Enforcement lead agency: Not reported
 Proposed penalty amount: Not reported
 Final penalty amount: Not reported

MAP FINDINGS

Map ID
 Direction
 Distance
 Distance (ft.)Site

EDR ID Number
 EPA ID Number

Database(s)

USAF NORTON AFB (Continued)

1000417274

Paid penalty amount: Not reported

Regulation violated: F - 270
 Area of violation: TSD - General
 Date violation determined: 05/15/1992
 Date achieved compliance: 06/19/1992
 Violation lead agency: State
 Enforcement action: Not reported
 Enforcement action date: Not reported
 Enf. disposition status: Not reported
 Enf. disp. status date: Not reported
 Enforcement lead agency: Not reported
 Proposed penalty amount: Not reported
 Final penalty amount: Not reported
 Paid penalty amount: Not reported

Regulation violated: F - 270
 Area of violation: TSD - General
 Date violation determined: 02/27/1991
 Date achieved compliance: 05/16/1991
 Violation lead agency: State
 Enforcement action: WRITTEN INFORMAL
 Enforcement action date: 04/12/1991
 Enf. disposition status: Not reported
 Enf. disp. status date: Not reported
 Enforcement lead agency: State
 Proposed penalty amount: Not reported
 Final penalty amount: Not reported
 Paid penalty amount: Not reported

Regulation violated: FR - 270
 Area of violation: TSD - General
 Date violation determined: 10/30/1989
 Date achieved compliance: 03/14/1990
 Violation lead agency: State
 Enforcement action: WRITTEN INFORMAL
 Enforcement action date: 12/11/1989
 Enf. disposition status: Not reported
 Enf. disp. status date: Not reported
 Enforcement lead agency: State
 Proposed penalty amount: Not reported
 Final penalty amount: Not reported
 Paid penalty amount: Not reported

Regulation violated: FR - 270
 Area of violation: TSD - General
 Date violation determined: 07/26/1988
 Date achieved compliance: 10/30/1989
 Violation lead agency: EPA
 Enforcement action: EPA TO STATE ADMINISTRATIVE REFERRAL
 Enforcement action date: 11/07/1988
 Enf. disposition status: Not reported
 Enf. disp. status date: Not reported
 Enforcement lead agency: EPA
 Proposed penalty amount: Not reported
 Final penalty amount: Not reported
 Paid penalty amount: Not reported

MAP FINDINGS

Map ID
 Direction
 Distance
 Distance (ft.)Site

EDR ID Number

Database(s) EPA ID Number

USAF NORTON AFB (Continued)

1000417274

Regulation violated: FR - 264.110-120.G
 Area of violation: TSD - Closure/Post-Closure
 Date violation determined: 08/20/1987
 Date achieved compliance: 07/26/1988
 Violation lead agency: EPA
 Enforcement action: EPA TO STATE ADMINISTRATIVE REFERRAL
 Enforcement action date: 02/06/1988
 Enf. disposition status: Not reported
 Enf. disp. status date: Not reported
 Enforcement lead agency: EPA
 Proposed penalty amount: Not reported
 Final penalty amount: Not reported
 Paid penalty amount: Not reported

Regulation violated: FR - 264.90-94.F
 Area of violation: TSD IS-Ground-Water Monitoring
 Date violation determined: 08/20/1987
 Date achieved compliance: 07/26/1988
 Violation lead agency: EPA
 Enforcement action: EPA TO STATE ADMINISTRATIVE REFERRAL
 Enforcement action date: 02/06/1988
 Enf. disposition status: Not reported
 Enf. disp. status date: Not reported
 Enforcement lead agency: EPA
 Proposed penalty amount: Not reported
 Final penalty amount: Not reported
 Paid penalty amount: Not reported

Regulation violated: FR - 270
 Area of violation: TSD - General
 Date violation determined: 08/20/1987
 Date achieved compliance: 07/26/1988
 Violation lead agency: EPA
 Enforcement action: STATE TO EPA ADMINISTRATIVE REFERRAL
 Enforcement action date: 05/12/1988
 Enf. disposition status: Not reported
 Enf. disp. status date: Not reported
 Enforcement lead agency: State
 Proposed penalty amount: Not reported
 Final penalty amount: Not reported
 Paid penalty amount: Not reported

Regulation violated: FR - 270
 Area of violation: TSD - General
 Date violation determined: 08/20/1987
 Date achieved compliance: 07/26/1988
 Violation lead agency: EPA
 Enforcement action: EPA TO STATE ADMINISTRATIVE REFERRAL
 Enforcement action date: 02/06/1988
 Enf. disposition status: Not reported
 Enf. disp. status date: Not reported
 Enforcement lead agency: EPA
 Proposed penalty amount: Not reported
 Final penalty amount: Not reported
 Paid penalty amount: Not reported

Regulation violated: F - 270

MAP FINDINGS

Map ID
 Direction
 Distance
 Distance (ft.)Site

EDR ID Number

Database(s) EPA ID Number

USAF NORTON AFB (Continued)

1000417274

Area of violation: TSD - General
 Date violation determined: 06/23/1987
 Date achieved compliance: 08/06/1987
 Violation lead agency: State
 Enforcement action: WRITTEN INFORMAL
 Enforcement action date: 08/06/1987
 Enf. disposition status: Not reported
 Enf. disp. status date: Not reported
 Enforcement lead agency: State
 Proposed penalty amount: Not reported
 Final penalty amount: Not reported
 Paid penalty amount: Not reported

Regulation violated: F - 270
 Area of violation: TSD - General
 Date violation determined: 06/23/1987
 Date achieved compliance: 08/06/1987
 Violation lead agency: State
 Enforcement action: STATE TO EPA ADMINISTRATIVE REFERRAL
 Enforcement action date: 08/06/1987
 Enf. disposition status: Not reported
 Enf. disp. status date: Not reported
 Enforcement lead agency: State
 Proposed penalty amount: Not reported
 Final penalty amount: Not reported
 Paid penalty amount: Not reported

Evaluation Action Summary:
 Evaluation date: 06/19/2008
 Evaluation: COMPLIANCE EVALUATION INSPECTION ON-SITE
 Area of violation: Not reported
 Date achieved compliance: Not reported
 Evaluation lead agency: State

Evaluation date: 04/11/2007
 Evaluation: COMPLIANCE EVALUATION INSPECTION ON-SITE
 Area of violation: Not reported
 Date achieved compliance: Not reported
 Evaluation lead agency: State

Evaluation date: 04/25/2006
 Evaluation: COMPLIANCE EVALUATION INSPECTION ON-SITE
 Area of violation: Not reported
 Date achieved compliance: Not reported
 Evaluation lead agency: State

Evaluation date: 06/22/2005
 Evaluation: COMPLIANCE EVALUATION INSPECTION ON-SITE
 Area of violation: Not reported
 Date achieved compliance: Not reported
 Evaluation lead agency: State

Evaluation date: 04/22/2003
 Evaluation: GROUNDWATER MONITORING EVALUATION
 Area of violation: TSD IS-Ground-Water Monitoring
 Date achieved compliance: 07/27/2005
 Evaluation lead agency: State

MAP FINDINGS

Map ID
 Direction
 Distance
 Distance (ft.)Site

EDR ID Number

Database(s) EPA ID Number

USAF NORTON AFB (Continued)

1000417274

Evaluation date: 01/26/1994
 Evaluation: COMPLIANCE EVALUATION INSPECTION ON-SITE
 Area of violation: Not reported
 Date achieved compliance: Not reported
 Evaluation lead agency: State

Evaluation date: 03/08/1993
 Evaluation: COMPLIANCE EVALUATION INSPECTION ON-SITE
 Area of violation: TSD - General
 Date achieved compliance: 01/28/1994
 Evaluation lead agency: State

Evaluation date: 03/08/1993
 Evaluation: COMPLIANCE EVALUATION INSPECTION ON-SITE
 Area of violation: Generators - General
 Date achieved compliance: 01/28/1994
 Evaluation lead agency: State

Evaluation date: 03/30/1992
 Evaluation: COMPLIANCE EVALUATION INSPECTION ON-SITE
 Area of violation: TSD - General
 Date achieved compliance: 06/19/1992
 Evaluation lead agency: State

Evaluation date: 03/30/1992
 Evaluation: COMPLIANCE EVALUATION INSPECTION ON-SITE
 Area of violation: Generators - General
 Date achieved compliance: 06/19/1992
 Evaluation lead agency: State

Evaluation date: 02/27/1991
 Evaluation: COMPLIANCE EVALUATION INSPECTION ON-SITE
 Area of violation: TSD - General
 Date achieved compliance: 05/16/1991
 Evaluation lead agency: State

Evaluation date: 10/30/1989
 Evaluation: COMPLIANCE EVALUATION INSPECTION ON-SITE
 Area of violation: TSD - General
 Date achieved compliance: 03/14/1990
 Evaluation lead agency: State

Evaluation date: 07/26/1988
 Evaluation: COMPLIANCE EVALUATION INSPECTION ON-SITE
 Area of violation: TSD - General
 Date achieved compliance: 10/30/1989
 Evaluation lead agency: EPA

Evaluation date: 08/20/1987
 Evaluation: COMPLIANCE EVALUATION INSPECTION ON-SITE
 Area of violation: TSD - Closure/Post-Closure
 Date achieved compliance: 07/26/1988
 Evaluation lead agency: EPA

Evaluation date: 08/20/1987
 Evaluation: COMPLIANCE EVALUATION INSPECTION ON-SITE
 Area of violation: TSD - General

MAP FINDINGS

Map ID
 Direction
 Distance
 Distance (ft.)Site

EDR ID Number

Database(s) EPA ID Number

USAF NORTON AFB (Continued)

1000417274

Date achieved compliance: 07/26/1988
 Evaluation lead agency: EPA

Evaluation date: 08/20/1987
 Evaluation: COMPLIANCE EVALUATION INSPECTION ON-SITE
 Area of violation: TSD IS-Ground-Water Monitoring
 Date achieved compliance: 07/26/1988
 Evaluation lead agency: EPA

Evaluation date: 07/30/1987
 Evaluation: FINANCIAL RECORD REVIEW
 Area of violation: Not reported
 Date achieved compliance: Not reported
 Evaluation lead agency: State

Evaluation date: 07/30/1987
 Evaluation: FINANCIAL RECORD REVIEW
 Area of violation: Not reported
 Date achieved compliance: Not reported
 Evaluation lead agency: EPA

Evaluation date: 06/23/1987
 Evaluation: COMPLIANCE EVALUATION INSPECTION ON-SITE
 Area of violation: Not reported
 Date achieved compliance: Not reported
 Evaluation lead agency: State

Evaluation date: 06/23/1987
 Evaluation: NON-FINANCIAL RECORD REVIEW
 Area of violation: TSD - General
 Date achieved compliance: 08/06/1987
 Evaluation lead agency: State

FINDS:

Registry ID: 110000830815

Environmental Interest/Information System

NCDB (National Compliance Data Base) supports implementation of the Federal Insecticide, Fungicide, and Rodenticide Act (FIFRA) and the Toxic Substances Control Act (TSCA). The system tracks inspections in regions and states with cooperative agreements, enforcement actions, and settlements.

The NEI (National Emissions Inventory) database contains information on stationary and mobile sources that emit criteria air pollutants and their precursors, as well as hazardous air pollutants (HAPs).

California Hazardous Waste Tracking System - Datamart (HWTS-DATAMART) provides California with information on hazardous waste shipments for generators, transporters, and treatment, storage, and disposal facilities.

RCRAInfo is a national information system that supports the Resource Conservation and Recovery Act (RCRA) program through the tracking of events and activities related to facilities that generate, transport, and treat, store, or dispose of hazardous waste. RCRAInfo allows RCRA program staff to track the notification, permit, compliance, and

MAP FINDINGS

Map ID
 Direction
 Distance
 Distance (ft.)Site

EDR ID Number

Database(s) EPA ID Number

USAF NORTON AFB (Continued)

1000417274

corrective action activities required under RCRA.

CERCLIS (Comprehensive Environmental Response, Compensation, and Liability Information System) is the Superfund database that is used to support management in all phases of the Superfund program. The system contains information on all aspects of hazardous waste sites, including an inventory of sites, planned and actual site activities, and financial information.

NPL:

EPA ID: CA4570024345
 EPA Region: 09
 Federal: Y
 Final Date: 7/22/1987

Category Details:

NPL Status: Currently on the Final NPL
 Category Description: Depth To Aquifer-> 50 And <= 100 Feet
 Category Value: 80

NPL Status: Currently on the Final NPL
 Category Description: Distance To Nearest Population-> 0 And <= 1/4 Mile
 Category Value: 10

Site Details:

Site Name: NORTON AIR FORCE BASE (LNDFFL #2)
 Site Status: Final
 Site Zip: 92408
 Site City: SAN BERNARDINO
 Site State: CA
 Federal Site: Yes
 Site County: SAN BERNARDINO
 EPA Region: 09
 Date Proposed: 10/15/84
 Date Deleted: Not reported
 Date Finalized: 07/22/87

Substance Details:

NPL Status: Currently on the Final NPL
 Substance ID: Not reported
 Substance: Not reported
 CAS #: Not reported
 Pathway: Not reported
 Scoring: Not reported

NPL Status: Currently on the Final NPL
 Substance ID: U211
 Substance: CARBON TETRACHLORIDE
 CAS #: 56-23-5
 Pathway: GROUND WATER PATHWAY
 Scoring: 3

NPL Status: Currently on the Final NPL
 Substance ID: U228

MAP FINDINGS

Map ID
 Direction
 Distance
 Distance (ft.)Site

EDR ID Number
 EPA ID Number

Database(s)

USAF NORTON AFB (Continued)

1000417274

Substance: TRICHLOROETHYLENE (TCE)
 CAS #: 79-01-6
 Pathway: GROUND WATER PATHWAY
 Scoring: 2

Summary Details:

Conditions at proposal October 15, 1984): Norton Air Force Base covers approximately 2,036 acres 58 miles east of Los Angeles near the City of San Bernardino, San Bernardino County, California. It is in a low-lying alluvial plain surrounded on the north and east by the San Bernardino Mountain Range. The base began operations in 1942 and has served as a major overhaul center for jet engines and the general repair of aircraft. Since 1962, the facility has served as a Military Airlift Command Base. In addition, Norton formerly had the responsibility for providing maintenance and logistics for liquid-fuel intercontinental ballistic missiles. Past hazardous waste management practices may have contributed to existing contamination problems throughout the base. The practices include burial of drums and other unspecified materials; disposal of waste oils, solvents, and paint residues into landfills, unlined pits, ponds, and drying beds; storage in leaking underground tanks; and spills of AVGAS, oils, solvents, PCBs, and acidic plating solutions. Industrial solvents have been used extensively on the base. Unknown quantities of spent solvents were disposed of in several base landfills. A well on the base has been contaminated with trichloroethylene (TCE). The well water is currently being used in a blended system and is sampled quarterly to ensure that TCE is below the California State action level. The water is used by approximately 11,000 people who live and/or work on the base. Norton Air Force Base is participating in the Installation Restoration Program (IRP), established in 1978. Under this program, the Department of Defense seeks to identify, investigate, and clean up contamination from hazardous materials. The Air Force has completed Phase I records search). Phase II remedial investigation) is underway. Status July 22, 1987): In November 1986, the California Regional Water Quality Control Board issued a Cleanup and Abatement Order requiring Norton to clean up one on-base area, the Industrial Waste Water Treatment Plant Sludge Drying Beds. Phase II-Stage 2 of the IRP was completed in December 1986. It focused on characterization of the contamination at 18 on-base areas. More than 22 areas have been identified to date. Additional areas will be studied in Stage 3, scheduled to begin in the fall of 1987. Within the boundaries of this Federal facility, there are areas subject to the Subtitle C corrective action authorities of the Resource Conservation and Recovery Act (RCRA). However, no such areas were included in scoring this specific site. Therefore, this Federal facility site is being placed on the Federal section of the NPL under the NPL/RCRA policy announced on September 8, 1983 (48 FR 40662).

Site Status Details:

NPL Status: Final
 Proposed Date: 10/15/1984
 Final Date: 07/22/1987
 Deleted Date: Not reported

Narratives Details:

NPL Name: NORTON AIR FORCE BASE (LND FLL #2)
 City: SAN BERNARDINO
 State: CA

MAP FINDINGS

Map ID
 Direction
 Distance
 Distance (ft.)Site

EDR ID Number

Database(s) EPA ID Number

USAF NORTON AFB (Continued)

1000417274

CORRACTS:

EPA ID: CA4570024345
 EPA Region: 9
 Area Name: ENTIRE FACILITY
 Actual Date: 01/01/1996
 Action: CA210SF - CA Responsibility Referred To A Non-RCRA Federal Authority, Corrective Action at the facility or area referred to CERCLA
 NAICS Code(s): 332813 92811 92811
 Electroplating, Plating, Polishing, Anodizing, and Coloring
 National Security
 National Security
 Original schedule date: Not reported
 Schedule end date: Not reported

EPA ID: CA4570024345
 EPA Region: 9
 Area Name: CENTRAL BASE AREA OU
 Actual Date: 02/05/1993
 Action: CA150 - RFI Workplan Approved
 NAICS Code(s): 332813 92811 92811
 Electroplating, Plating, Polishing, Anodizing, and Coloring
 National Security
 National Security
 Original schedule date: Not reported
 Schedule end date: Not reported

EPA ID: CA4570024345
 EPA Region: 9
 Area Name: CENTRAL BASE AREA OU
 Actual Date: 02/05/1993
 Action: CA200 - RFI Approved
 NAICS Code(s): 332813 92811 92811
 Electroplating, Plating, Polishing, Anodizing, and Coloring
 National Security
 National Security
 Original schedule date: Not reported
 Schedule end date: Not reported

EPA ID: CA4570024345
 EPA Region: 9
 Area Name: CENTRAL BASE AREA OU
 Actual Date: 02/05/1993
 Action: CA300 - CMS Workplan Approved
 NAICS Code(s): 332813 92811 92811
 Electroplating, Plating, Polishing, Anodizing, and Coloring
 National Security
 National Security
 Original schedule date: Not reported
 Schedule end date: Not reported

EPA ID: CA4570024345
 EPA Region: 9
 Area Name: CENTRAL BASE AREA OU
 Actual Date: 02/05/1993
 Action: CA350 - CMS Approved

MAP FINDINGS

Map ID
 Direction
 Distance
 Distance (ft.)Site

EDR ID Number
 EPA ID Number

Database(s)

USAF NORTON AFB (Continued)

1000417274

NAICS Code(s): 332813 92811 92811
 Electroplating, Plating, Polishing, Anodizing, and Coloring
 National Security
 National Security

Original schedule date: Not reported
 Schedule end date: Not reported

EPA ID: CA4570024345
 EPA Region: 9
 Area Name: CENTRAL BASE AREA OU
 Actual Date: 05/01/1992
 Action: CA650 - Stabilization Construction Completed

NAICS Code(s): 332813 92811 92811
 Electroplating, Plating, Polishing, Anodizing, and Coloring
 National Security
 National Security

Original schedule date: Not reported
 Schedule end date: Not reported

EPA ID: CA4570024345
 EPA Region: 9
 Area Name: ENTIRE FACILITY
 Actual Date: 05/22/2000
 Action: CA750NO - Migration of Contaminated Groundwater under Control, Unacceptable migration of contaminated groundwater is observed or expected

NAICS Code(s): 332813 92811 92811
 Electroplating, Plating, Polishing, Anodizing, and Coloring
 National Security
 National Security

Original schedule date: Not reported
 Schedule end date: Not reported

EPA ID: CA4570024345
 EPA Region: 9
 Area Name: ENTIRE FACILITY
 Actual Date: 05/22/2000
 Action: CA725YE - Current Human Exposures Under Control, Yes, Current Human Exposures Under Control has been verified

NAICS Code(s): 332813 92811 92811
 Electroplating, Plating, Polishing, Anodizing, and Coloring
 National Security
 National Security

Original schedule date: Not reported
 Schedule end date: Not reported

EPA ID: CA4570024345
 EPA Region: 9
 Area Name: ENTIRE FACILITY
 Actual Date: 06/01/1984
 Action: CA050 - RFA Completed

NAICS Code(s): 332813 92811 92811
 Electroplating, Plating, Polishing, Anodizing, and Coloring
 National Security
 National Security

Original schedule date: Not reported
 Schedule end date: Not reported

MAP FINDINGS

Map ID
 Direction
 Distance
 Distance (ft.)Site

EDR ID Number

Database(s) EPA ID Number

USAF NORTON AFB (Continued)

1000417274

EPA ID: CA4570024345
 EPA Region: 9
 Area Name: CENTRAL BASE AREA OU
 Actual Date: 06/01/1995
 Action: CA550 - Certification Of Remedy Completion Or Construction Completion
 NAICS Code(s): 332813 92811 92811
 Electroplating, Plating, Polishing, Anodizing, and Coloring
 National Security
 National Security
 Original schedule date: Not reported
 Schedule end date: Not reported

EPA ID: CA4570024345
 EPA Region: 9
 Area Name: ENTIRE FACILITY
 Actual Date: 06/18/1998
 Action: CA210 - CA Responsibility Referred To A Non-RCRA Federal Authority
 NAICS Code(s): 332813 92811 92811
 Electroplating, Plating, Polishing, Anodizing, and Coloring
 National Security
 National Security
 Original schedule date: Not reported
 Schedule end date: Not reported

EPA ID: CA4570024345
 EPA Region: 9
 Area Name: ENTIRE FACILITY
 Actual Date: 06/18/1998
 Action: CA725YE - Current Human Exposures Under Control, Yes, Current Human Exposures Under Control has been verified
 NAICS Code(s): 332813 92811 92811
 Electroplating, Plating, Polishing, Anodizing, and Coloring
 National Security
 National Security
 Original schedule date: Not reported
 Schedule end date: Not reported

EPA ID: CA4570024345
 EPA Region: 9
 Area Name: ENTIRE FACILITY
 Actual Date: 06/18/1998
 Action: CA750YE - Migration of Contaminated Groundwater under Control, Yes, Migration of Contaminated Groundwater Under Control has been verified
 NAICS Code(s): 332813 92811 92811
 Electroplating, Plating, Polishing, Anodizing, and Coloring
 National Security
 National Security
 Original schedule date: Not reported
 Schedule end date: Not reported

EPA ID: CA4570024345
 EPA Region: 9
 Area Name: ENTIRE FACILITY
 Actual Date: 06/18/1998
 Action: CA225NR - Stabilization Measures Evaluation, This facility is, not amenable to stabilization activity at the, present time for reasons other than (1) it appears to be technically, infeasible or

MAP FINDINGS

Map ID
 Direction
 Distance
 Distance (ft.)Site

EDR ID Number
 EPA ID Number

Database(s)

USAF NORTON AFB (Continued)

1000417274

inappropriate (NF) or (2) there is a lack of technical, information (IN). Reasons for this conclusion may be the status of, closure at the facility, the degree of risk, timing considerations, the status of corrective action work at the facility, or other, administrative considerations

NAICS Code(s): 332813 92811 92811
 Electroplating, Plating, Polishing, Anodizing, and Coloring
 National Security
 National Security

Original schedule date: Not reported
 Schedule end date: Not reported

EPA ID: CA4570024345
 EPA Region: 9
 Area Name: ENTIRE FACILITY
 Actual Date: 06/18/1998
 Action: CA075ME - CA Prioritization, Facility or area was assigned a medium corrective action priority

NAICS Code(s): 332813 92811 92811
 Electroplating, Plating, Polishing, Anodizing, and Coloring
 National Security
 National Security

Original schedule date: Not reported
 Schedule end date: Not reported

EPA ID: CA4570024345
 EPA Region: 9
 Area Name: CENTRAL BASE AREA OU
 Actual Date: 07/13/1989
 Action: CA600GW - Stabilization Measures Implemented, Groundwater extraction and treatment

NAICS Code(s): 332813 92811 92811
 Electroplating, Plating, Polishing, Anodizing, and Coloring
 National Security
 National Security

Original schedule date: Not reported
 Schedule end date: Not reported

EPA ID: CA4570024345
 EPA Region: 9
 Area Name: ENTIRE FACILITY
 Actual Date: 07/13/1989
 Action: CA100 - RFI Imposition

NAICS Code(s): 332813 92811 92811
 Electroplating, Plating, Polishing, Anodizing, and Coloring
 National Security
 National Security

Original schedule date: Not reported
 Schedule end date: Not reported

EPA ID: CA4570024345
 EPA Region: 9
 Area Name: ENTIRE FACILITY
 Actual Date: 07/13/1989
 Action: CA250 - CMS Imposition

NAICS Code(s): 332813 92811 92811
 Electroplating, Plating, Polishing, Anodizing, and Coloring

MAP FINDINGS

Map ID
 Direction
 Distance
 Distance (ft.)Site

EDR ID Number
 EPA ID Number

Database(s)

USAF NORTON AFB (Continued)

1000417274

National Security
 National Security
 Original schedule date: Not reported
 Schedule end date: Not reported

EPA ID: CA4570024345
 EPA Region: 9
 Area Name: CENTRAL BASE AREA OU
 Actual Date: 10/07/1994
 Action: CA500 - CMI Workplan Approved
 NAICS Code(s): 332813 92811 92811
 Electroplating, Plating, Polishing, Anodizing, and Coloring
 National Security
 National Security
 Original schedule date: Not reported
 Schedule end date: Not reported

EPA ID: CA4570024345
 EPA Region: 9
 Area Name: CENTRAL BASE AREA OU
 Actual Date: 10/07/1994
 Action: CA450 - Corrective Measures Design Approved
 NAICS Code(s): 332813 92811 92811
 Electroplating, Plating, Polishing, Anodizing, and Coloring
 National Security
 National Security
 Original schedule date: Not reported
 Schedule end date: Not reported

EPA ID: CA4570024345
 EPA Region: 9
 Area Name: CENTRAL BASE AREA OU
 Actual Date: 11/24/1993
 Action: CA400 - Date For Remedy Selection (CM Imposed)
 NAICS Code(s): 332813 92811 92811
 Electroplating, Plating, Polishing, Anodizing, and Coloring
 National Security
 National Security
 Original schedule date: Not reported
 Schedule end date: Not reported

ROD:

Full-text of USEPA Record of Decision(s) is available from EDR.

NY MANIFEST:

EPA ID: CA4570024345
 Country: USA
 Mailing Name: UNITED STATES MILITARY - D.P.D.O.
 Mailing Contact: UNITED STATES MILITARY - D.P.D.O.
 Mailing Address: BUILDING 948
 Mailing Address 2: Not reported
 Mailing City: NORTON AIR FORCE BASE
 Mailing State: CA
 Mailing Zip: 92405
 Mailing Zip4: Not reported
 Mailing Country: USA

MAP FINDINGS

Map ID
 Direction
 Distance
 Distance (ft.)Site

EDR ID Number
 EPA ID Number

Database(s)

USAF NORTON AFB (Continued)

1000417274

Mailing Phone: 714-382-6501

Document ID: NYA2651931
 Manifest Status: Completed after the designated time period for a TSDf to get a copy to the DEC
 Trans1 State ID: 54068
 Trans2 State ID: AMOX23602
 Generator Ship Date: 850425
 Trans1 Recv Date: 850425
 Trans2 Recv Date: Not reported
 TSD Site Recv Date: 850606
 Part A Recv Date: 850515
 Part B Recv Date: 850703
 Generator EPA ID: CA4570024345
 Trans1 EPA ID: CAD006913206
 Trans2 EPA ID: CAD006913206
 TSDf ID: NY7890008975
 Waste Code: D001 - NON-LISTED IGNITABLE WASTES
 Quantity: 06880
 Units: G - Gallons (liquids only)* (8.3 pounds)
 Number of Containers: 001
 Container Type: TT - Cargo tank, tank trucks
 Handling Method: B Incineration, heat recovery, burning.
 Specific Gravity: 085
 Year: 85
 Manifest Tracking Num: Not reported
 Import Ind: Not reported
 Export Ind: Not reported
 Discr Quantity Ind: Not reported
 Discr Type Ind: Not reported
 Discr Residue Ind: Not reported
 Discr Partial Reject Ind: Not reported
 Discr Full Reject Ind: Not reported
 Manifest Ref Num: Not reported
 Alt Fac RCRA Id: Not reported
 Alt Fac Sign Date: Not reported
 Mgmt Method Type Code: Not reported

Document ID: NYA2704788
 Manifest Status: Completed after the designated time period for a TSDf to get a copy to the DEC
 Trans1 State ID: 54068
 Trans2 State ID: ACFX88990
 Generator Ship Date: 850306
 Trans1 Recv Date: 850306
 Trans2 Recv Date: Not reported
 TSD Site Recv Date: 850425
 Part A Recv Date: 850515
 Part B Recv Date: 850524
 Generator EPA ID: CA4570024345
 Trans1 EPA ID: CAD006913206
 Trans2 EPA ID: CAD006913206
 TSDf ID: NY7890008975
 Waste Code: D001 - NON-LISTED IGNITABLE WASTES
 Quantity: 46300
 Units: P - Pounds
 Number of Containers: 001

MAP FINDINGS

Map ID
 Direction
 Distance
 Distance (ft.)Site

EDR ID Number
 EPA ID Number

Database(s)

USAF NORTON AFB (Continued)

1000417274

Container Type: TT - Cargo tank, tank trucks
 Handling Method: B Incineration, heat recovery, burning.
 Specific Gravity: 089
 Year: 85
 Manifest Tracking Num: Not reported
 Import Ind: Not reported
 Export Ind: Not reported
 Discr Quantity Ind: Not reported
 Discr Type Ind: Not reported
 Discr Residue Ind: Not reported
 Discr Partial Reject Ind: Not reported
 Discr Full Reject Ind: Not reported
 Manifest Ref Num: Not reported
 Alt Fac RCRA Id: Not reported
 Alt Fac Sign Date: Not reported
 Mgmt Method Type Code: Not reported

US ENG CONTROLS:

EPA ID: CA4570024345
 Site ID: 0902760
 Name: NORTON AIR FORCE BASE (LNDFLL #2)
 Address: I-10/US 395 FORMER NORTON AFB
 SAN BERNARDINO, CA 92408

EPA Region: 09
 County: SAN BERNARDINO
 Event Code: Not reported
 Actual Date: Not reported

Action ID: 001
 Action Name: RECORD OF DECISION
 Action Completion date: 11/24/1993
 Planned Complet. date: 12/31/1993
 Operable Unit: 01
 Contaminated Media : Groundwater
 Engineering Control: Air Stripping

Action ID: 001
 Action Name: RECORD OF DECISION
 Action Completion date: 11/24/1993
 Planned Complet. date: 12/31/1993
 Operable Unit: 01
 Contaminated Media : Groundwater
 Engineering Control: Alternate Drinking Water, (N.O.S.)

Action ID: 001
 Action Name: RECORD OF DECISION
 Action Completion date: 11/24/1993
 Planned Complet. date: 12/31/1993
 Operable Unit: 01
 Contaminated Media : Groundwater
 Engineering Control: Carbon Adsorption

Action ID: 001
 Action Name: RECORD OF DECISION
 Action Completion date: 11/24/1993
 Planned Complet. date: 12/31/1993
 Operable Unit: 01

MAP FINDINGS

Map ID
 Direction
 Distance
 Distance (ft.)Site

EDR ID Number

Database(s) EPA ID Number

USAF NORTON AFB (Continued)

1000417274

Contaminated Media : Groundwater
 Engineering Control: Discharge

Action ID: 001
 Action Name: RECORD OF DECISION
 Action Completion date: 11/24/1993
 Planned Complet. date: 12/31/1993
 Operable Unit: 01
 Contaminated Media : Groundwater
 Engineering Control: Extraction

Action ID: 001
 Action Name: RECORD OF DECISION
 Action Completion date: 11/24/1993
 Planned Complet. date: 12/31/1993
 Operable Unit: 01
 Contaminated Media : Groundwater
 Engineering Control: Monitoring

Action ID: 001
 Action Name: RECORD OF DECISION
 Action Completion date: 11/24/1993
 Planned Complet. date: 12/31/1993
 Operable Unit: 01
 Contaminated Media : Groundwater
 Engineering Control: Pump And Treat

Action ID: 001
 Action Name: RECORD OF DECISION
 Action Completion date: 11/24/1993
 Planned Complet. date: 12/31/1993
 Operable Unit: 01
 Contaminated Media : Groundwater
 Engineering Control: Reinjection

Action ID: 001
 Action Name: RECORD OF DECISION
 Action Completion date: 11/24/1993
 Planned Complet. date: 12/31/1993
 Operable Unit: 01
 Contaminated Media : Soil
 Engineering Control: Carbon Adsorption

Action ID: 001
 Action Name: RECORD OF DECISION
 Action Completion date: 11/24/1993
 Planned Complet. date: 12/31/1993
 Operable Unit: 01
 Contaminated Media : Soil
 Engineering Control: Disposal

Action ID: 001
 Action Name: RECORD OF DECISION
 Action Completion date: 11/24/1993
 Planned Complet. date: 12/31/1993
 Operable Unit: 01
 Contaminated Media : Soil

MAP FINDINGS

Map ID
 Direction
 Distance
 Distance (ft.)Site

EDR ID Number

Database(s) EPA ID Number

USAF NORTON AFB (Continued)

1000417274

Engineering Control: Excavation

Action ID: 001
 Action Name: RECORD OF DECISION
 Action Completion date: 11/24/1993
 Planned Complet. date: 12/31/1993
 Operable Unit: 01
 Contaminated Media : Soil
 Engineering Control: Monitoring

Action ID: 001
 Action Name: RECORD OF DECISION
 Action Completion date: 11/24/1993
 Planned Complet. date: 12/31/1993
 Operable Unit: 01
 Contaminated Media : Soil
 Engineering Control: Soil Vapor Extraction (Ex-Situ)

Action ID: 001
 Action Name: RECORD OF DECISION
 Action Completion date: 11/24/1993
 Planned Complet. date: 12/31/1993
 Operable Unit: 01
 Contaminated Media : Soil
 Engineering Control: Soil Vapor Extraction (SVE)

Action ID: 002
 Action Name: RECORD OF DECISION
 Action Completion date: 9/29/2005
 Planned Complet. date: 9/30/2005
 Operable Unit: 02
 Contaminated Media : Soil
 Engineering Control: Disposal

Action ID: 002
 Action Name: RECORD OF DECISION
 Action Completion date: 9/29/2005
 Planned Complet. date: 9/30/2005
 Operable Unit: 02
 Contaminated Media : Soil
 Engineering Control: Excavation

Action ID: 002
 Action Name: RECORD OF DECISION
 Action Completion date: 9/29/2005
 Planned Complet. date: 9/30/2005
 Operable Unit: 02
 Contaminated Media : Soil
 Engineering Control: No Further Action

Action ID: 003
 Action Name: RECORD OF DECISION
 Action Completion date: 6/25/1997
 Planned Complet. date: 6/30/1997
 Operable Unit: 02
 Contaminated Media : Groundwater
 Engineering Control: No Further Action

MAP FINDINGS

Map ID
 Direction
 Distance
 Distance (ft.)Site

EDR ID Number

Database(s) EPA ID Number

USAF NORTON AFB (Continued)

1000417274

Action ID: 003
 Action Name: RECORD OF DECISION
 Action Completion date: 6/25/1997
 Planned Complet. date: 6/30/1997
 Operable Unit: 02
 Contaminated Media : Soil
 Engineering Control: No Further Action

US INST CONTROL:

EPA ID: CA4570024345
 Site ID: 0902760
 Name: NORTON AIR FORCE BASE (LNDFFL #2)
 Action Name: RECORD OF DECISION
 Address: I-10/US 395 FORMER NORTON AFB
 SAN BERNARDINO, CA 92408
 EPA Region: 09
 County: SAN BERNARDINO
 Event Code: Not reported
 Inst. Control: Deed Restriction
 Actual Date: Not reported
 Complet. Date: 11/24/1993
 Operable Unit: 01
 Contaminated Media : Groundwater

EPA ID: CA4570024345
 Site ID: 0902760
 Name: NORTON AIR FORCE BASE (LNDFFL #2)
 Action Name: RECORD OF DECISION
 Address: I-10/US 395 FORMER NORTON AFB
 SAN BERNARDINO, CA 92408
 EPA Region: 09
 County: SAN BERNARDINO
 Event Code: Not reported
 Inst. Control: Deed Restriction
 Actual Date: Not reported
 Complet. Date: 11/24/1993
 Operable Unit: 01
 Contaminated Media : Soil

EPA ID: CA4570024345
 Site ID: 0902760
 Name: NORTON AIR FORCE BASE (LNDFFL #2)
 Action Name: RECORD OF DECISION
 Address: I-10/US 395 FORMER NORTON AFB
 SAN BERNARDINO, CA 92408
 EPA Region: 09
 County: SAN BERNARDINO
 Event Code: Not reported
 Inst. Control: Covenant
 Actual Date: Not reported
 Complet. Date: 9/29/2005
 Operable Unit: 02
 Contaminated Media : Soil

EPA ID: CA4570024345
 Site ID: 0902760

MAP FINDINGS

Map ID
 Direction
 Distance
 Distance (ft.)Site

EDR ID Number
 EPA ID Number

Database(s)

USAF NORTON AFB (Continued)

1000417274

Name: NORTON AIR FORCE BASE (LNDFLL #2)
 Action Name: RECORD OF DECISION
 Address: I-10/US 395 FORMER NORTON AFB
 SAN BERNARDINO, CA 92408
 EPA Region: 09
 County: SAN BERNARDINO
 Event Code: Not reported
 Inst. Control: Deed Restriction
 Actual Date: Not reported
 Complet. Date: 6/25/1997
 Operable Unit: 02
 Contaminated Media : Soil

**DOD
 Region**

NORTON AIR FORCE BASE (CLOSED)

**DOD CUSA143166
 N/A**

NORTON AIR FORCE BASE (CL (County), CA

DOD:
 Feature 1: Air Force DOD
 Feature 2: Not reported
 Feature 3: Not reported
 URL: Not reported
 Name 1: Norton Air Force Base (Closed)
 Name 2: Not reported
 Name 3: Not reported
 State: CA
 DOD Site: Yes
 Tile name: CASAN_BERNARDINO

1

**CALIFORNIA PALMS BUSINESS CENTER
 9520 NEVADA ST
 REDLANDS, CA 92374**

**San Bern. Co. Permit S108240201
 N/A**

San Bern. Co. Permit:
 Region: SAN BERNARDINO
 Facility ID: FA0010025
 Owner: TC LIT PALMS, LLC
 Permit Number: PT0018171
 Permit Category: HAZMAT HANDLER 0-10 EMPLOYEES
 Facility Status: ACTIVE
 Expiration Date: 10/31/2009 12:00:00AM

1

**KENCO LOGISTIC SERVICES
 26875 PIONEER AVE
 REDLANDS, CA 92374**

**San Bern. Co. Permit S109598592
 N/A**

San Bern. Co. Permit:
 Region: SAN BERNARDINO
 Facility ID: FA0012202
 Owner: KENCO LOGISTICS SERVICES, LLC
 Permit Number: PT0021506
 Permit Category: HAZMAT HANDLER 0-10 EMPLOYEES
 Facility Status: ACTIVE
 Expiration Date: 4/30/2010 12:00:00AM

MAP FINDINGS

Map ID
 Direction
 Distance
 Distance (ft.)Site

EDR ID Number

Database(s) EPA ID Number

1

**KLS 80
 NW COR OLIVE / NEVADA
 REDLANDS, CA 92373**

**CA FID UST S101619366
 SWEEPS UST N/A**

CA FID UST:

Facility ID: 36009171
 Regulated By: UTNKA
 Regulated ID: 00057679
 Cortese Code: Not reported
 SIC Code: Not reported
 Facility Phone: 7147932188
 Mail To: Not reported
 Mailing Address: P O BOX
 Mailing Address 2: Not reported
 Mailing City,St,Zip: REDLANDS 92373
 Contact: Not reported
 Contact Phone: Not reported
 DUNs Number: Not reported
 NPDES Number: Not reported
 EPA ID: Not reported
 Comments: Not reported
 Status: Active

SWEEPS UST:

Status: A
 Comp Number: 57679
 Number: 9
 Board Of Equalization: Not reported
 Ref Date: 09-10-91
 Act Date: 09-10-91
 Created Date: 02-29-88
 Tank Status: A
 Owner Tank Id: 1
 Swrcb Tank Id: 36-000-057679-000001
 Actv Date: 07-01-85
 Capacity: Not reported
 Tank Use: M.V. FUEL
 Stg: P
 Content: LEADED
 Number Of Tanks: 3

Status: A
 Comp Number: 57679
 Number: 9
 Board Of Equalization: Not reported
 Ref Date: 09-10-91
 Act Date: 09-10-91
 Created Date: 02-29-88
 Tank Status: A
 Owner Tank Id: 2
 Swrcb Tank Id: 36-000-057679-000002
 Actv Date: 07-01-85
 Capacity: Not reported
 Tank Use: M.V. FUEL
 Stg: P
 Content: LEADED
 Number Of Tanks: Not reported

Status: A

MAP FINDINGS

Map ID
 Direction
 Distance
 Distance (ft.)Site

EDR ID Number
 EPA ID Number

Database(s)

KLS 80 (Continued)

S101619366

Comp Number: 57679
 Number: 9
 Board Of Equalization: Not reported
 Ref Date: 09-10-91
 Act Date: 09-10-91
 Created Date: 02-29-88
 Tank Status: A
 Owner Tank Id: 3
 Swrcb Tank Id: 36-000-057679-000003
 Actv Date: 07-01-85
 Capacity: Not reported
 Tank Use: M.V. FUEL
 Stg: P
 Content: LEADED
 Number Of Tanks: Not reported

1

**KLS 80
 N/W CORNER OLIVE / NEVADA
 REDLANDS, CA 92373**

**HIST UST U001575434
 N/A**

HIST UST:

Region: STATE
 Facility ID: 00000057679
 Facility Type: Other
 Other Type: WIND MACHINE
 Total Tanks: 0003
 Contact Name: Not reported
 Telephone: 7147932188
 Owner Name: KUMIHARE SADYAME
 Owner Address: 780 W. SAN BERNARDINO AVE.
 Owner City,St,Zip: REDLANDS, CA 92373

Tank Num: 001
 Container Num: 1
 Year Installed: Not reported
 Tank Capacity: 00000000
 Tank Used for: PRODUCT
 Type of Fuel: REGULAR
 Tank Construction: Not reported
 Leak Detection: None

Tank Num: 002
 Container Num: 2
 Year Installed: Not reported
 Tank Capacity: 00000000
 Tank Used for: PRODUCT
 Type of Fuel: REGULAR
 Tank Construction: Not reported
 Leak Detection: None

Tank Num: 003
 Container Num: 3
 Year Installed: Not reported
 Tank Capacity: 00000000
 Tank Used for: PRODUCT
 Type of Fuel: REGULAR
 Tank Construction: Not reported
 Leak Detection: None

MAP FINDINGS

Map ID
 Direction
 Distance
 Distance (ft.)Site Database(s) EPA ID Number
 EDR ID Number

2 ALABAMA BUSINESS CENTER San Bern. Co. Permit S109117828
27223 PIONEER AVE N/A
REDLANDS, CA 92373

San Bern. Co. Permit:
 Region: SAN BERNARDINO
 Facility ID: FA0011444
 Owner: PROLOGIS DEVELOPMENT
 Permit Number: PT0019817
 Permit Category: HAZMAT HANDLER 0-10 EMPLOYEES
 Facility Status: ACTIVE
 Expiration Date: 4/30/2008 12:00:00AM

3 NEW HIGH SCHOOL NO.3 SCH S107736878
TEXAS STREET/W. PIONEER AVENUE ENVIROSTOR N/A
REDLANDS, CA 92374

SCH:
 Facility ID: 36010062
 Site Type: School Investigation
 Site Type Detail: School
 Acres: 55
 National Priorities List: NO
 Cleanup Oversight Agencies: SMBRP
 Lead Agency: SMBRP
 Lead Agency Description: DTSC - Site Mitigation And Brownfield Reuse Program
 Project Manager: IVY GUANO
 Supervisor: Shahir Haddad
 Division Branch: Cypress
 Site Code: 404541
 Assembly: 63
 Senate: 31
 Special Program Status: Not reported
 Status: No Further Action
 Status Date: 2007-04-19 00:00:00
 Restricted Use: NO
 Funding: School District
 Latitude: 34.083056
 Longitude: -117.193611
 Alias Name: 36010062
 Alias Type: Envirostor ID Number
 Alias Name: REDLANDS UNIFIED SCHOOL DISTRICT
 Alias Type: Alternate Name
 Alias Name: 167-061-04
 Alias Type: APN
 Alias Name: NEW HIGH SCHOOL NO. 3
 Alias Type: Alternate Name
 Alias Name: 167-061-05
 Alias Type: APN
 Alias Name: 167-061-21
 Alias Type: APN
 Alias Name: 167-061-25
 Alias Type: APN
 Alias Name: 167-061-09
 Alias Type: APN
 Alias Name: 167-061-24
 Alias Type: APN
 Alias Name: 167-061-06
 Alias Type: APN

MAP FINDINGS

Map ID
 Direction
 Distance
 Distance (ft.)Site

EDR ID Number
 EPA ID Number

Database(s)

NEW HIGH SCHOOL NO.3 (Continued)

S107736878

Alias Name: 167-061-15
 Alias Type: APN
 Alias Name: 167-061-19
 Alias Type: APN
 Alias Name: 167-061-12
 Alias Type: APN
 Alias Name: 167-061-10
 Alias Type: APN
 Alias Name: 167-061-18
 Alias Type: APN
 Alias Name: 167-061-11
 Alias Type: APN
 Alias Name: 167-061-14
 Alias Type: APN
 Alias Name: 167-061-22
 Alias Type: APN
 Alias Name: 404541
 Alias Type: Project Code (Site Code)
 Alias Name: REDLANDS USD-PROPOSED NEW HIGH SCHOOL 3
 Alias Type: Alternate Name
 Alias Name: Citrus Valley High School
 Alias Type: Alternate Name

APN: 167-061-04, 167-061-05, 167-061-06, 167-061-12, 167-061-15,
 167-061-21, 167-061-24, 167-061-25, 167-061-09, 167-061-10,
 167-061-11, 167-061-14, 167-061-18, 167-061-19, 167-061-22

APN Description: Not reported
 APN Description: Not reported
 APN Description: Not reported
 APN Description: Not reported
 APN Description: Not reported
 APN Description: Not reported
 APN Description: Not reported
 APN Description: Not reported
 APN Description: Not reported
 APN Description: Not reported
 APN Description: Not reported
 APN Description: Not reported
 APN Description: Not reported
 APN Description: Not reported
 APN Description: Not reported
 APN Description: Not reported

Completed Info:

Completed Area Name: PROJECT WIDE
 Completed Sub Area Name: Not reported
 Completed Document Type: Environmental Oversight Agreement
 Completed Date: 2004-07-09 00:00:00

Completed Area Name: PROJECT WIDE
 Completed Sub Area Name: Not reported
 Completed Document Type: Cost Recovery Closeout Memo
 Completed Date: 2007-04-19 00:00:00

Completed Area Name: PROJECT WIDE
 Completed Sub Area Name: Not reported
 Completed Document Type: Supplemental Site Investigation Report
 Completed Date: 2007-04-09 00:00:00

MAP FINDINGS

Map ID
 Direction
 Distance
 Distance (ft.)Site

EDR ID Number
 EPA ID Number

Database(s)

NEW HIGH SCHOOL NO.3 (Continued)

S107736878

Completed Area Name: PROJECT WIDE
 Completed Sub Area Name: Not reported
 Completed Document Type: Preliminary Endangerment Assessment Report
 Completed Date: 2005-07-21 00:00:00

Completed Area Name: PROJECT WIDE
 Completed Sub Area Name: Not reported
 Completed Document Type: Supplemental Site Investigation Workplan
 Completed Date: 2007-01-08 00:00:00

Confirmed: 30013-NO
 Confirmed Description: Not reported
 Future Area Name: Not reported
 Future Sub Area Name: Not reported
 Future Document Type: Not reported
 Future Due Date: Not reported
 Media Affected: 30013
 Media Affected Desc: Not reported

Management:

Management Required: NONE SPECIFIED
 Management Required Desc: Not reported
 Potential: SOIL
 Potential Description: Not reported
 Schedule Area Name: Not reported
 Schedule Sub Area Name: Not reported
 Schedule Document Type: Not reported
 Schedule Due Date: Not reported
 Schedule Revised Date: Not reported
 PastUse: RESIDENTIAL AREA

ENVIROSTOR:

Site Type: School Investigation
 Site Type Detailed: School
 Acres: 55
 NPL: NO
 Regulatory Agencies: SMBRP
 Lead Agency: SMBRP
 Program Manager: IVY GUANO
 Supervisor: Shahir Haddad
 Division Branch: Cypress
 Facility ID: 36010062
 Site Code: 404541
 Assembly: 63
 Senate: 31
 Special Program: Not reported
 Status: No Further Action
 Status Date: 2007-04-19 00:00:00
 Restricted Use: NO
 Funding: School District
 Latitude: 34.083056
 Longitude: -117.193611
 Alias Name: 36010062
 Alias Type: Envirostor ID Number
 Alias Name: REDLANDS UNIFIED SCHOOL DISTRICT
 Alias Type: Alternate Name
 Alias Name: 167-061-04

MAP FINDINGS

Map ID
 Direction
 Distance
 Distance (ft.)Site

EDR ID Number

Database(s) EPA ID Number

NEW HIGH SCHOOL NO.3 (Continued)

S107736878

Completed Info:

Completed Area Name: PROJECT WIDE
 Completed Sub Area Name: Not reported
 Completed Document Type: Environmental Oversight Agreement
 Completed Date: 2004-07-09 00:00:00

Completed Area Name: PROJECT WIDE
 Completed Sub Area Name: Not reported
 Completed Document Type: Cost Recovery Closeout Memo
 Completed Date: 2007-04-19 00:00:00

Completed Area Name: PROJECT WIDE
 Completed Sub Area Name: Not reported
 Completed Document Type: Supplemental Site Investigation Report
 Completed Date: 2007-04-09 00:00:00

Completed Area Name: PROJECT WIDE
 Completed Sub Area Name: Not reported
 Completed Document Type: Preliminary Endangerment Assessment Report
 Completed Date: 2005-07-21 00:00:00

Completed Area Name: PROJECT WIDE
 Completed Sub Area Name: Not reported
 Completed Document Type: Supplemental Site Investigation Workplan
 Completed Date: 2007-01-08 00:00:00

Confirmed: 30013-NO
 Confirmed Description: Not reported
 Future Area Name: Not reported
 Future Sub Area Name: Not reported
 Future Document Type: Not reported
 Future Due Date: Not reported
 Media Affected: 30013
 Media Affected Desc: Not reported

Management:

Management Required: NONE SPECIFIED
 Management Required Desc: Not reported
 Potential: SOIL
 Potential Description: Not reported
 Schedule Area Name: Not reported
 Schedule Sub Area Name: Not reported
 Schedule Document Type: Not reported
 Schedule Due Date: Not reported
 Schedule Revised Date: Not reported
 PastUse: RESIDENTIAL AREA

4

**SAN BERNARDINO AVE/500' W OF:NEVADA ST
 SAN BERNARDINO AVE/500' W OF:NEVADA ST
 REDLANDS, CA**

**ERNS 8713627
 N/A**

[Click this hyperlink](#) while viewing on your computer to access additional ERNS detail in the EDR Site Report.

MAP FINDINGS

Map ID
 Direction
 Distance
 Distance (ft.)Site

EDR ID Number

Database(s) EPA ID Number

4 ARTH 80
 NW COR NEVADA / SAN BER
 REDLANDS, CA 92373

CA FID UST S101619347
 SWEEPS UST N/A

CA FID UST:

Facility ID: 36009169
 Regulated By: UTNKA
 Regulated ID: 00057677
 Cortese Code: Not reported
 SIC Code: Not reported
 Facility Phone: 7147932188
 Mail To: Not reported
 Mailing Address: P O BOX
 Mailing Address 2: Not reported
 Mailing City,St,Zip: REDLANDS 92373
 Contact: Not reported
 Contact Phone: Not reported
 DUNs Number: Not reported
 NPDES Number: Not reported
 EPA ID: Not reported
 Comments: Not reported
 Status: Active

SWEEPS UST:

Status: A
 Comp Number: 57677
 Number: 9
 Board Of Equalization: Not reported
 Ref Date: 09-10-91
 Act Date: 09-10-91
 Created Date: 02-29-88
 Tank Status: A
 Owner Tank Id: 1
 Swrcb Tank Id: 36-000-057677-000001
 Actv Date: 07-01-85
 Capacity: Not reported
 Tank Use: M.V. FUEL
 Stg: P
 Content: LEADED
 Number Of Tanks: 3

Status: A
 Comp Number: 57677
 Number: 9
 Board Of Equalization: Not reported
 Ref Date: 09-10-91
 Act Date: 09-10-91
 Created Date: 02-29-88
 Tank Status: A
 Owner Tank Id: 2
 Swrcb Tank Id: 36-000-057677-000002
 Actv Date: 07-01-85
 Capacity: Not reported
 Tank Use: M.V. FUEL
 Stg: P
 Content: LEADED
 Number Of Tanks: Not reported

Status: A

MAP FINDINGS

Map ID
 Direction
 Distance
 Distance (ft.)Site

EDR ID Number
 EPA ID Number

Database(s)

ARTH 80 (Continued)

S101619347

Comp Number: 57677
 Number: 9
 Board Of Equalization: Not reported
 Ref Date: 09-10-91
 Act Date: 09-10-91
 Created Date: 02-29-88
 Tank Status: A
 Owner Tank Id: 3
 Swrcb Tank Id: 36-000-057677-000003
 Actv Date: 07-01-85
 Capacity: Not reported
 Tank Use: M.V. FUEL
 Stg: P
 Content: LEADED
 Number Of Tanks: Not reported

5

**ARTH 80
 N W CORNER NEVADA / SAN BERNAR
 REDLANDS, CA 92373**

**HIST UST U001575383
 N/A**

HIST UST:

Region: STATE
 Facility ID: 00000057677
 Facility Type: Other
 Other Type: WIND MACHINE
 Total Tanks: 0003
 Contact Name: Not reported
 Telephone: 7147932188
 Owner Name: D.E.D. ARTH 80
 Owner Address: N W CORNER NEVADA & SA BERNARD
 Owner City,St,Zip: REDLANDS, CA 92373

Tank Num: 001
 Container Num: 1
 Year Installed: Not reported
 Tank Capacity: 00000000
 Tank Used for: PRODUCT
 Type of Fuel: REGULAR
 Tank Construction: Not reported
 Leak Detection: None

Tank Num: 002
 Container Num: 2
 Year Installed: Not reported
 Tank Capacity: 00000000
 Tank Used for: PRODUCT
 Type of Fuel: REGULAR
 Tank Construction: Not reported
 Leak Detection: None

Tank Num: 003
 Container Num: 3
 Year Installed: Not reported
 Tank Capacity: 00000000
 Tank Used for: PRODUCT
 Type of Fuel: REGULAR
 Tank Construction: Not reported
 Leak Detection: None

MAP FINDINGS

Map ID
 Direction
 Distance
 Distance (ft.)Site Database(s) EDR ID Number
 EPA ID Number

6 **M BLOCK & SONS INC** San Bern. Co. Permit S109521136
26763 SAN BERNARDINO AVE
REDLANDS, CA 92374 N/A

San Bern. Co. Permit:
 Region: SAN BERNARDINO
 Facility ID: FA0011798
 Owner: M BLOCK & SONS, INC
 Permit Number: PT0021340
 Permit Category: HAZMAT HANDLER- 51-99 EMPLOYEES
 Facility Status: ACTIVE
 Expiration Date: 9/30/2009 12:00:00AM

6 **REDLANDS INDUSTRIAL CENTER** San Bern. Co. Permit S108240258
26763 W SAN BERNARDINO AVE
REDLANDS, CA 92374 N/A

San Bern. Co. Permit:
 Region: SAN BERNARDINO
 Facility ID: FA0010061
 Owner: KEARNY REAL ESTATE COMPANY
 Permit Number: PT0018387
 Permit Category: HAZMAT HANDLER 0-10 EMPLOYEES
 Facility Status: ACTIVE
 Expiration Date: 11/30/2009 12:00:00AM

7 **PRIME LINE PRODUCTS** HAZNET S108753270
26950 SAN BERNARDINO AVE
REDLANDS, CA 92374 N/A

HAZNET:
 Gepaid: CAL000308240
 Contact: JEFF GRANDE
 Telephone: 9098878118
 Facility Addr2: Not reported
 Mailing Name: Not reported
 Mailing Address: 26950 SAN BERNARDINO AVE
 Mailing City,St,Zip: REDLANDS, CA 923745022
 Gen County: San Bernardino
 TSD EPA ID: CAT000613927
 TSD County: San Bernardino
 Waste Category: Aqueous solution with less than 10% total organic residues
 Disposal Method: H14
 Tons: 0.06
 Facility County: San Bernardino

Gepaid: CAL000308240
 Contact: JEFF GRANDE
 Telephone: 9098878118
 Facility Addr2: Not reported
 Mailing Name: Not reported
 Mailing Address: 26950 SAN BERNARDINO AVE
 Mailing City,St,Zip: REDLANDS, CA 923745022
 Gen County: San Bernardino
 TSD EPA ID: TXD077603371
 TSD County: 99
 Waste Category: Hydrocarbon solvents (benzene, hexane, Stoddard, etc.)
 Disposal Method: H061

MAP FINDINGS

Map ID
 Direction
 Distance
 Distance (ft.)Site Database(s) EDR ID Number
 EPA ID Number

PRIME LINE PRODUCTS (Continued)

S108753270

Tons: 0.02
 Facility County: San Bernardino

**7 PRIME-LINE PRODUCTS
 26950 SAN BERNARDINO AVE
 REDLANDS, CA 92374**

**San Bern. Co. Permit S108087321
 N/A**

San Bern. Co. Permit:
 Region: SAN BERNARDINO
 Facility ID: FA0010552
 Owner: PRIME-LINE PRODUCTS CO
 Permit Number: PT0017935
 Permit Category: HAZMAT HANDLER 251-499 EMPLOYEES (W/GEN PRMT)
 Facility Status: ACTIVE
 Expiration Date: 9/30/2009 12:00:00AM

Region: SAN BERNARDINO
 Facility ID: FA0010552
 Owner: PRIME-LINE PRODUCTS CO
 Permit Number: PT0017936
 Permit Category: SPECIAL GENERATOR(B)
 Facility Status: ACTIVE
 Expiration Date: 9/30/2009 12:00:00AM

**7 CALIFORNIA PALMS BUSINESS CENTER
 26950 SAN BERNARDINO AVE
 REDLANDS, CA 92374**

**San Bern. Co. Permit S108240202
 N/A**

San Bern. Co. Permit:
 Region: SAN BERNARDINO
 Facility ID: FA0010031
 Owner: TC LIT PALMS, LLC
 Permit Number: PT0018332
 Permit Category: HAZMAT HANDLER 0-10 EMPLOYEES
 Facility Status: ACTIVE
 Expiration Date: 12/31/2009 12:00:00AM

**8 GENCO HERSHEY INC
 2300 W SAN BERNARDINO
 REDLANDS, CA 92374**

**HAZNET S107139320
 N/A**

HAZNET:
 Gepaid: CAC002558559
 Contact: Mike Winter/mgr
 Telephone: 9093071728
 Facility Addr2: Not reported
 Mailing Name: Not reported
 Mailing Address: 2300 W San Bernardino
 Mailing City,St,Zip: REDLANDS, CA 92374
 Gen County: San Bernardino
 TSD EPA ID: CAD960675276
 TSD County: San Bernardino
 Waste Category: Contaminated soil from site clean-ups
 Disposal Method: Disposal, Land Fill
 Tons: 15.17

MAP FINDINGS

Map ID
 Direction
 Distance
 Distance (ft.)Site

EDR ID Number

Database(s) EPA ID Number

GENCO HERSHEY INC (Continued)

S107139320

Facility County: San Bernardino
 Gepaid: CAC002558559
 Contact: Mike Winter/mgr
 Telephone: 9093071728
 Facility Addr2: Not reported
 Mailing Name: Not reported
 Mailing Address: 2300 W San Bernardino
 Mailing City,St,Zip: REDLANDS, CA 92374
 Gen County: San Bernardino
 TSD EPA ID: CAD980675276
 TSD County: San Bernardino
 Waste Category: Contaminated soil from site clean-ups
 Disposal Method: Not reported
 Tons: 151.7
 Facility County: San Bernardino

Gepaid: CAC002558559
 Contact: Mike Winter/mgr
 Telephone: 9093071728
 Facility Addr2: Not reported
 Mailing Name: Not reported
 Mailing Address: 2300 W San Bernardino
 Mailing City,St,Zip: REDLANDS, CA 92374
 Gen County: San Bernardino
 TSD EPA ID: CAD980675276
 TSD County: San Bernardino
 Waste Category: Contaminated soil from site clean-ups
 Disposal Method: Disposal, Land Fill
 Tons: 6218.17
 Facility County: San Bernardino

Gepaid: CAC002558559
 Contact: Mike Winter/mgr
 Telephone: 9093071728
 Facility Addr2: Not reported
 Mailing Name: Not reported
 Mailing Address: 2300 W San Bernardino
 Mailing City,St,Zip: REDLANDS, CA 92374
 Gen County: San Bernardino
 TSD EPA ID: CAD028409019
 TSD County: Los Angeles
 Waste Category: Unspecified organic liquid mixture
 Disposal Method: H135
 Tons: 2.04
 Facility County: San Bernardino

Gepaid: CAC002558559
 Contact: Mike Winter/mgr
 Telephone: 9093071728
 Facility Addr2: Not reported
 Mailing Name: Not reported
 Mailing Address: 2300 W San Bernardino
 Mailing City,St,Zip: REDLANDS, CA 92374
 Gen County: San Bernardino
 TSD EPA ID: CAD028409019
 TSD County: Los Angeles

MAP FINDINGS

Map ID
 Direction
 Distance
 Distance (ft.)Site

EDR ID Number
 EPA ID Number

Database(s)

GENCO HERSHEY INC (Continued)

S107139320

Waste Category: Other organic solids
 Disposal Method: H141
 Tons: 1.25
 Facility County: San Bernardino

[Click this hyperlink](#) while viewing on your computer to access additional CA_HAZNET: detail in the EDR Site Report.

8

**GENCO HERSHEY
 2300 W SAN BERNARDINO AVE
 REDLANDS, CA 92374**

**HAZNET S108747781
 N/A**

HAZNET:

Gepaid: CAL000302113
 Contact: BOB ELLIS
 Telephone: 9093071738
 Facility Addr2: Not reported
 Mailing Name: Not reported
 Mailing Address: 2971 E WHITE STAR AVE
 Mailing City,St,Zip: ANAHEIM, CA 928062630
 Gen County: San Bernardino
 TSD EPA ID: CAD982444481
 TSD County: San Bernardino
 Waste Category: Other organic solids
 Disposal Method: H14
 Tons: 0.1
 Facility County: San Bernardino

Gepaid: CAL000302113
 Contact: BOB ELLIS
 Telephone: 9093071738
 Facility Addr2: Not reported
 Mailing Name: Not reported
 Mailing Address: 2971 E WHITE STAR AVE
 Mailing City,St,Zip: ANAHEIM, CA 928062630
 Gen County: San Bernardino
 TSD EPA ID: CAD097030993
 TSD County: Los Angeles
 Waste Category: Liquids with lead > 500 mg/l
 Disposal Method: H135
 Tons: 0.2
 Facility County: San Bernardino

Gepaid: CAL000302113
 Contact: BOB ELLIS
 Telephone: 9093071738
 Facility Addr2: Not reported
 Mailing Name: Not reported
 Mailing Address: 2971 E WHITE STAR AVE
 Mailing City,St,Zip: ANAHEIM, CA 928062630
 Gen County: San Bernardino
 TSD EPA ID: CAD008252405
 TSD County: Los Angeles
 Waste Category: Oxygenated solvents (acetone, butanol, ethyl acetate, etc.)
 Disposal Method: H141
 Tons: 0.12
 Facility County: San Bernardino

MAP FINDINGS

Map ID
 Direction
 Distance
 Distance (ft.)Site

EDR ID Number
 EPA ID Number

Database(s)

GENCO HERSHEY (Continued)

S108747781

Gepaid: CAL000302113
 Contact: BOB ELLIS
 Telephone: 9093071738
 Facility Addr2: Not reported
 Mailing Name: Not reported
 Mailing Address: 2971 E WHITE STAR AVE
 Mailing City,St,Zip: ANAHEIM, CA 928062630
 Gen County: San Bernardino
 TSD EPA ID: CAD008252405
 TSD County: Los Angeles
 Waste Category: Oxygenated solvents (acetone, butanol, ethyl acetate, etc.)
 Disposal Method: H061
 Tons: 0.08
 Facility County: San Bernardino

Gepaid: CAL000302113
 Contact: BOB ELLIS
 Telephone: 9093071738
 Facility Addr2: Not reported
 Mailing Name: Not reported
 Mailing Address: 2971 E WHITE STAR AVE
 Mailing City,St,Zip: ANAHEIM, CA 928062630
 Gen County: San Bernardino
 TSD EPA ID: CAD982444481
 TSD County: San Bernardino
 Waste Category: Other organic solids
 Disposal Method: H141
 Tons: 0.1
 Facility County: San Bernardino

[Click this hyperlink](#) while viewing on your computer to access additional CA_HAZNET: detail in the EDR Site Report.

9

**REDLANDS HEIGHTS
 780 W SAN BERNARDINO AVE
 REDLANDS, CA 92373**

**HAZNET S102284909
 San Bern. Co. Permit N/A**

HAZNET:
 Gepaid: CAL000192021
 Contact: SARA DIAZ/HUMAN RESOURCES
 Telephone: 9097932188
 Facility Addr2: Not reported
 Mailing Name: Not reported
 Mailing Address: 780 W SAN BERNARDINO AVE
 Mailing City,St,Zip: REDLANDS, CA 923730000
 Gen County: San Bernardino
 TSD EPA ID: CAT080033681
 TSD County: San Bernardino
 Waste Category: Off-specification, aged, or surplus inorganics
 Disposal Method: Disposal, Land Fill
 Tons: 0.05
 Facility County: San Bernardino

Gepaid: CAL000192021
 Contact: SARA DIAZ/HUMAN RESOURCES
 Telephone: 9097932188
 Facility Addr2: Not reported
 Mailing Name: Not reported

MAP FINDINGS

Map ID
 Direction
 Distance
 Distance (ft.)Site

EDR ID Number
 EPA ID Number

Database(s)

REDLANDS HEIGHTS (Continued)

S102284909

Mailing Address: 780 W SAN BERNARDINO AVE
 Mailing City,St,Zip: REDLANDS, CA 923730000
 Gen County: San Bernardino
 TSD EPA ID: CAT000613927
 TSD County: San Bernardino
 Waste Category: Aqueous solution with less than 10% total organic residues
 Disposal Method: Transfer Station
 Tons: 0.06
 Facility County: San Bernardino

Gepaid: CAL000192021
 Contact: SARA DIAZ/HUMAN RESOURCES
 Telephone: 9097932188
 Facility Addr2: Not reported
 Mailing Name: Not reported
 Mailing Address: 780 W SAN BERNARDINO AVE
 Mailing City,St,Zip: REDLANDS, CA 923730000
 Gen County: San Bernardino
 TSD EPA ID: Not reported
 TSD County: San Bernardino
 Waste Category: Aqueous solution with less than 10% total organic residues
 Disposal Method: Transfer Station
 Tons: 0.46
 Facility County: Not reported

Gepaid: CAC002614751
 Contact: TIM HUTCHINSON
 Telephone: 6617202400
 Facility Addr2: Not reported
 Mailing Name: Not reported
 Mailing Address: 1901 S LEXINGTON ST
 Mailing City,St,Zip: DELANO, CA 93215
 Gen County: San Bernardino
 TSD EPA ID: CAT080013352
 TSD County: Los Angeles
 Waste Category: Waste oil and mixed oil
 Disposal Method: H135
 Tons: 0.51
 Facility County: San Bernardino

Gepaid: CAC002623583
 Contact: TIM HUTCHINSON
 Telephone: 6617202415
 Facility Addr2: Not reported
 Mailing Name: Not reported
 Mailing Address: 1901 S LEXINGTON ST
 Mailing City,St,Zip: DELANO, CA 93215
 Gen County: San Bernardino
 TSD EPA ID: CAD009007626
 TSD County: Los Angeles
 Waste Category: Asbestos-containing waste
 Disposal Method: H132
 Tons: 14
 Facility County: San Bernardino

MAP FINDINGS

Map ID
 Direction
 Distance
 Distance (ft.)Site

EDR ID Number
 EPA ID Number

Database(s)

REDLANDS HEIGHTS (Continued)

S102284909

[Click this hyperlink](#) while viewing on your computer to access
 1 additional CA_HAZNET: record(s) in the EDR Site Report.

San Bern. Co. Permit:

Region: SAN BERNARDINO
 Facility ID: FA0000618
 Owner: PARAMOUNT CITRUS ASSOCIATION
 Permit Number: PT0002674
 Permit Category: HAZMAT HANDLER 0-10 EMPLOYEES
 Facility Status: INACTIVE
 Expiration Date: 10/31/2009 12:00:00AM

Region: SAN BERNARDINO
 Facility ID: FA0000618
 Owner: PARAMOUNT CITRUS ASSOCIATION
 Permit Number: PT0002675
 Permit Category: SPECIAL GENERATOR(B)
 Facility Status: INACTIVE
 Expiration Date: 10/31/2003 12:00:00AM

9

REDLANDS FARMING COMPANY
780 WEST SAN BERNARDINO AVENUE
REDLANDS, CA 92373

ENVIROSTOR 1000277298
N/A

ENVIROSTOR:

Site Type: Historical
 Site Type Detailed: * Historical
 Acres: Not reported
 NPL: NO
 Regulatory Agencies: NONE SPECIFIED
 Lead Agency: NONE SPECIFIED
 Program Manager: Not reported
 Supervisor: * MMONROY
 Division Branch: Cypress
 Facility ID: 36350019
 Site Code: Not reported
 Assembly: 63
 Senate: 31
 Special Program: * CERC2
 Status: Refer: Other Agency
 Status Date: 1995-08-22 00:00:00
 Restricted Use: NO
 Funding: Not reported
 Latitude: 34.0780329607031
 Longitude: -117.190108312331
 Alias Name: REDLAND HEIGHTS DOLE
 Alias Type: Alternate Name
 Alias Name: CAD982360307
 Alias Type: EPA Identification Number
 Alias Name: 36350019
 Alias Type: Envirostor ID Number

APN: NONE SPECIFIED
 APN Description: Not reported

Completed Info:

Completed Area Name: PROJECT WIDE
 Completed Sub Area Name: Not reported

MAP FINDINGS

Map ID
 Direction
 Distance
 Distance (ft.)Site

EDR ID Number

Database(s) EPA ID Number

REDLANDS FARMING COMPANY (Continued)

1000277298

Completed Document Type: * Discovery
 Completed Date: 1983-06-20 00:00:00

Completed Area Name: PROJECT WIDE
 Completed Sub Area Name: Not reported
 Completed Document Type: Site Screening
 Completed Date: 1994-10-27 00:00:00

Completed Area Name: PROJECT WIDE
 Completed Sub Area Name: Not reported
 Completed Document Type: Site Screening
 Completed Date: 1989-03-10 00:00:00

Completed Area Name: PROJECT WIDE
 Completed Sub Area Name: Not reported
 Completed Document Type: Preliminary Assessment Report
 Completed Date: 1987-09-15 00:00:00

Completed Area Name: PROJECT WIDE
 Completed Sub Area Name: Not reported
 Completed Document Type: Site Screening
 Completed Date: 1987-03-20 00:00:00

Confirmed: NONE SPECIFIED
 Confirmed Description: Not reported
 Future Area Name: Not reported
 Future Sub Area Name: Not reported
 Future Document Type: Not reported
 Future Due Date: Not reported
 Media Affected: 10076, 10077, 10097, 10196, 10199
 Media Affected Desc: Not reported
 Media Affected Desc: Not reported
 Media Affected Desc: Not reported
 Media Affected Desc: Not reported
 Media Affected Desc: Not reported

Management:
 Management Required: NONE SPECIFIED
 Management Required Desc: Not reported
 Potential: NONE SPECIFIED
 Potential Description: Not reported
 Schedule Area Name: Not reported
 Schedule Sub Area Name: Not reported
 Schedule Document Type: Not reported
 Schedule Due Date: Not reported
 Schedule Revised Date: Not reported
 PastUse: NONE SPECIFIED

9

BLUE GOOSE GROWERS
1600 TEXAS ST
REDLANDS, CA 92373

HIST UST U001575386
San Bern. Co. Permit N/A

HIST UST:
 Region: STATE
 Facility ID: 00000007389
 Facility Type: Other
 Other Type: CITRUS PACKING HOUSE
 Total Tanks: 0001

MAP FINDINGS

Map ID
 Direction
 Distance
 Distance (ft.)Site

EDR ID Number
 EPA ID Number

Database(s)

BLUE GOOSE GROWERS (Continued)

U001575386

Contact Name: Not reported
 Telephone: 7147932188
 Owner Name: FMC CORPORATION
 Owner Address: 1540 LINDEN ST.
 Owner City,St,Zip: RIVERSIDE, CA 92507

Tank Num: 001
 Container Num: 1
 Year Installed: Not reported
 Tank Capacity: 00001000
 Tank Used for: WASTE
 Type of Fuel: Not reported
 Tank Construction: 10 gauge
 Leak Detection: None

San Bern. Co. Permit:

Region: SAN BERNARDINO
 Facility ID: FA0005643
 Owner: REDLANDS HEIGHTS CITRUS
 Permit Number: PT0009267
 Permit Category: HAZMAT HANDLER 11-25 EMPLOYEES
 Facility Status: INACTIVE
 Expiration Date: 7/31/2004 12:00:00AM

Region: SAN BERNARDINO
 Facility ID: FA0005643
 Owner: REDLANDS HEIGHTS CITRUS
 Permit Number: PT0009268
 Permit Category: SPECIAL GENERATOR(B)
 Facility Status: INACTIVE
 Expiration Date: 7/31/2004 12:00:00AM

10

**CIRCLE K 76 #5020
 1598 N ORANGE ST
 REDLANDS, CA 92374**

**San Bern. Co. Permit S102040713
 N/A**

San Bern. Co. Permit:

Region: SAN BERNARDINO
 Facility ID: FA0002186
 Owner: CIRCLE K STORES, INC.
 Permit Number: PT0010750
 Permit Category: UST OWNERSHIP/OPERATING PERMIT (PER UST)
 Facility Status: ACTIVE
 Expiration Date: 7/31/2009 12:00:00AM

Region: SAN BERNARDINO
 Facility ID: FA0002186
 Owner: CIRCLE K STORES, INC.
 Permit Number: PT0010752
 Permit Category: UST OWNERSHIP/OPERATING PERMIT (PER UST)
 Facility Status: ACTIVE
 Expiration Date: 7/31/2009 12:00:00AM

Region: SAN BERNARDINO
 Facility ID: FA0002186
 Owner: CIRCLE K STORES, INC.
 Permit Number: PT0004794

MAP FINDINGS

Map ID
 Direction
 Distance
 Distance (ft.)Site

EDR ID Number
 EPA ID Number

Database(s)

CIRCLE K 76 #5020 (Continued)

S102040713

Permit Category: HAZMAT HANDLER 0-10 EMPLOYEES
 Facility Status: ACTIVE
 Expiration Date: 7/31/2009 12:00:00AM

Region: SAN BERNARDINO
 Facility ID: FA0002186
 Owner: CIRCLE K STORES, INC.
 Permit Number: PT0010751
 Permit Category: UST OWNERSHIP/OPERATING PERMIT (PER UST)
 Facility Status: ACTIVE
 Expiration Date: 7/31/2009 12:00:00AM

Region: SAN BERNARDINO
 Facility ID: FA0002186
 Owner: CIRCLE K STORES, INC.
 Permit Number: PT0014301
 Permit Category: LIMITED QUANTITY GENERATOR(B)
 Facility Status: ACTIVE
 Expiration Date: 7/31/2009 12:00:00AM

11

**A 1 CLEANERS
 1558 N ORANGE ST STE 29C1
 REDLANDS, CA 92374**

**RCRA-SQG 1000595019
 FINDS CAD983589094
 HAZNET
 DRYCLEANERS**

RCRA-SQG:

Date form received by agency: 07/09/1991
 Facility name: A 1 CLEANERS
 Facility address: 1558 N ORANGE ST STE 29C1
 REDLANDS, CA 92374
 EPA ID: CAD983589094
 Mailing address: N ORANGE ST STE 29C1
 REDLANDS, CA 92374
 Contact: JA SOON
 Contact address: 1558 N ORANGE ST STE 29C1
 REDLANDS, CA 92374
 Contact country: US
 Contact telephone: (714) 792-3077
 Contact email: Not reported
 EPA Region: 09
 Classification: Small Small Quantity Generator
 Description: Handler: generates more than 100 and less than 1000 kg of hazardous waste during any calendar month and accumulates less than 6000 kg of hazardous waste at any time; or generates 100 kg or less of hazardous waste during any calendar month, and accumulates more than 1000 kg of hazardous waste at any time

Owner/Operator Summary:

Owner/operator name: KIM
 Owner/operator address: NOT REQUIRED
 NOT REQUIRED, ME 99999
 Owner/operator country: Not reported
 Owner/operator telephone: (415) 555-1212
 Legal status: Private
 Owner/Operator Type: Owner
 Owner/Op start date: Not reported
 Owner/Op end date: Not reported

MAP FINDINGS

Map ID
 Direction
 Distance
 Distance (ft.)Site

EDR ID Number
 EPA ID Number

Database(s)

A 1 CLEANERS (Continued)

1000595019

Owner/operator name: NOT REQUIRED
 Owner/operator address: NOT REQUIRED
 NOT REQUIRED, ME 99999
 Owner/operator country: Not reported
 Owner/operator telephone: (415) 555-1212
 Legal status: Private
 Owner/Operator Type: Operator
 Owner/Op start date: Not reported
 Owner/Op end date: Not reported

Handler Activities Summary:

U.S. importer of hazardous waste: Unknown
 Mixed waste (haz. and radioactive): Unknown
 Recycler of hazardous waste: No
 Transporter of hazardous waste: No
 Treater, storer or disposer of HW: No
 Underground injection activity: No
 On-site burner exemption: Unknown
 Furnace exemption: Unknown
 Used oil fuel burner: No
 Used oil processor: No
 User oil refiner: No
 Used oil fuel marketer to burner: No
 Used oil Specification marketer: No
 Used oil transfer facility: No
 Used oil transporter: No
 Off-site waste receiver: Commercial status unknown

Violation Status: No violations found

FINDS:

Registry ID: 110002849151

Environmental Interest/Information System

California Hazardous Waste Tracking System - Datamart (HWTS-DATAMART) provides California with information on hazardous waste shipments for generators, transporters, and treatment, storage, and disposal facilities.

RCRAInfo is a national information system that supports the Resource Conservation and Recovery Act (RCRA) program through the tracking of events and activities related to facilities that generate, transport, and treat, store, or dispose of hazardous waste. RCRAInfo allows RCRA program staff to track the notification, permit, compliance, and corrective action activities required under RCRA.

HAZNET:

Gepaid: CAD983589094
 Contact: KIM
 Telephone: 4155551212
 Facility Addr2: Not reported
 Mailing Name: Not reported
 Mailing Address: 1558 ORANGE ST STE 29C1
 Mailing City,St,Zip: REDLANDS, CA 923742205
 Gen County: San Bernardino

MAP FINDINGS

Map ID
 Direction
 Distance
 Distance (ft.)Site

EDR ID Number
 EPA ID Number

Database(s)

A 1 CLEANERS (Continued)

1000595019

TSD EPA ID: CAD981397417
 TSD County: Los Angeles
 Waste Category: Halogenated solvents (chloroform, methyl chloride, perchloroethylene, etc.)
 Disposal Method: Not reported
 Tons: 0.2107
 Facility County: San Bernardino

Gepaid: CAD983589094
 Contact: KIM
 Telephone: 4155551212
 Facility Addr2: Not reported
 Mailing Name: Not reported
 Mailing Address: 1558 ORANGE ST STE 29C1
 Mailing City,St,Zip: REDLANDS, CA 923742205
 Gen County: San Bernardino

TSD EPA ID: CAD981397417
 TSD County: Los Angeles
 Waste Category: Halogenated solvents (chloroform, methyl chloride, perchloroethylene, etc.)
 Disposal Method: Recycler
 Tons: .3274
 Facility County: San Bernardino

Gepaid: CAD983589094
 Contact: BUSINESS SOLD OUT
 Telephone: 4155551212
 Facility Addr2: Not reported
 Mailing Name: Not reported
 Mailing Address: 1558 ORANGE ST STE 29C1
 Mailing City,St,Zip: REDLANDS, CA 923742205
 Gen County: San Bernardino
 TSD EPA ID: CAD008302903
 TSD County: San Bernardino
 Waste Category: Halogenated solvents (chloroform, methyl chloride, perchloroethylene, etc.)
 Disposal Method: Transfer Station
 Tons: 0.06
 Facility County: San Bernardino

Gepaid: CAD983589094
 Contact: BUSINESS SOLD OUT
 Telephone: 4155551212
 Facility Addr2: Not reported
 Mailing Name: Not reported
 Mailing Address: 1558 ORANGE ST STE 29C1
 Mailing City,St,Zip: REDLANDS, CA 923742205
 Gen County: San Bernardino
 TSD EPA ID: CAD008302903
 TSD County: San Bernardino
 Waste Category: Halogenated solvents (chloroform, methyl chloride, perchloroethylene, etc.)
 Disposal Method: Recycler
 Tons: 0.06
 Facility County: San Bernardino

Gepaid: CAD983589094

MAP FINDINGS

Map ID
 Direction
 Distance
 Distance (ft.)Site

EDR ID Number
 EPA ID Number

Database(s)

A 1 CLEANERS (Continued)

1000595019

Contact: EUN JOO JUNG
 Telephone: 9093359686
 Facility Addr2: Not reported
 Mailing Name: Not reported
 Mailing Address: 1558 N ORANGE ST
 Mailing City,St,Zip: REDLANDS, CA 923740000
 Gen County: San Bernardino
 TSD EPA ID: NVR000076158
 TSD County: 99
 Waste Category: Aqueous solution with less than 10% total organic residues
 Disposal Method: Not reported
 Tons: Not reported
 Facility County: Not reported

[Click this hyperlink](#) while viewing on your computer to access
 7 additional CA_HAZNET: record(s) in the EDR Site Report.

DRYCLEANERS:

EPA Id: CAD983589094
 NAICS Code: 81232
 NAICS Description: Drycleaning and Laundry Services (except Coin-Operated)
 SIC Code: 7389
 SIC Description: Business Services, NEC (apparel pressing service for the trade)
 Create Date: 10/20/2004 10:23:00 AM
 Facility Active: No
 Inactive Date: 11/26/2008
 Facility Addr2: Not reported
 Mailing Name: Not reported
 Mailing Address: 1558 N ORANGE ST
 Mailing Address 2: Not reported
 Mailing State: CA
 Mailing Zip: 923740000
 Region Code: 4
 Owner Name: EUN JOO JUNG
 Owner Address: 1325 E CITRUS AVE
 Owner Address 2: Not reported
 Owner Telephone: 0000000000
 Contact Name: EUN JOO JUNG
 Contact Address: 1325 E CITRUS AVE #6F
 Contact Address 2: Not reported
 Contact Telephone: 9093359686

EPA Id: CAD983589094
 NAICS Code: 81232
 NAICS Description: Drycleaning and Laundry Services (except Coin-Operated)
 SIC Code: 7216
 SIC Description: Drycleaning Plants, Except Rug Cleaning
 Create Date: 10/20/2004 10:23:00 AM
 Facility Active: No
 Inactive Date: 11/26/2008
 Facility Addr2: Not reported
 Mailing Name: Not reported
 Mailing Address: 1558 N ORANGE ST
 Mailing Address 2: Not reported
 Mailing State: CA
 Mailing Zip: 923740000
 Region Code: 4

MAP FINDINGS

Map ID
 Direction
 Distance
 Distance (ft.)Site

EDR ID Number
 EPA ID Number

Database(s)

A 1 CLEANERS (Continued)

1000595019

Owner Name: EUN JOO JUNG
 Owner Address: 1325 E CITRUS AVE
 Owner Address 2: Not reported
 Owner Telephone: 0000000000
 Contact Name: EUN JOO JUNG
 Contact Address: 1325 E CITRUS AVE #6F
 Contact Address 2: Not reported
 Contact Telephone: 9093359686

EPA Id: CAD983589094
 NAICS Code: 81232
 NAICS Description: Drycleaning and Laundry Services (except Coin-Operated)
 SIC Code: 7212
 SIC Description: Garment Pressing, and Agents for Laundries and Drycleaners
 Create Date: 10/20/2004 10:23:00 AM
 Facility Active: No
 Inactive Date: 11/26/2008
 Facility Addr2: Not reported
 Mailing Name: Not reported
 Mailing Address: 1558 N ORANGE ST
 Mailing Address 2: Not reported
 Mailing State: CA
 Mailing Zip: 923740000
 Region Code: 4

Owner Name: EUN JOO JUNG
 Owner Address: 1325 E CITRUS AVE
 Owner Address 2: Not reported
 Owner Telephone: 0000000000
 Contact Name: EUN JOO JUNG
 Contact Address: 1325 E CITRUS AVE #6F
 Contact Address 2: Not reported
 Contact Telephone: 9093359686

EPA Id: CAD983589094
 NAICS Code: 81232
 NAICS Description: Drycleaning and Laundry Services (except Coin-Operated)
 SIC Code: 7211
 SIC Description: Power Laundries, Family and Commercial
 Create Date: 10/20/2004 10:23:00 AM
 Facility Active: No
 Inactive Date: 11/26/2008
 Facility Addr2: Not reported
 Mailing Name: Not reported
 Mailing Address: 1558 N ORANGE ST
 Mailing Address 2: Not reported
 Mailing State: CA
 Mailing Zip: 923740000
 Region Code: 4

Owner Name: EUN JOO JUNG
 Owner Address: 1325 E CITRUS AVE
 Owner Address 2: Not reported
 Owner Telephone: 0000000000
 Contact Name: EUN JOO JUNG
 Contact Address: 1325 E CITRUS AVE #6F
 Contact Address 2: Not reported
 Contact Telephone: 9093359686

MAP FINDINGS

Map ID		EDR ID Number
Direction		
Distance		
Distance (ft.)Site	Database(s)	EPA ID Number

A 1 CLEANERS (Continued)

1000595019

EPA Id: CAD983589094
 NAICS Code: 81232
 NAICS Description: Drycleaning and Laundry Services (except Coin-Operated)
 SIC Code: 7219
 SIC Description: Laundry and Garment Services, NEC (except diaper service and clothing alteration and repair)
 Create Date: 10/20/2004 10:23:00 AM
 Facility Active: No
 Inactive Date: 11/26/2008
 Facility Addr2: Not reported
 Mailing Name: Not reported
 Mailing Address: 1558 N ORANGE ST
 Mailing Address 2: Not reported
 Mailing State: CA
 Mailing Zip: 923740000
 Region Code: 4
 Owner Name: EUN JOO JUNG
 Owner Address: 1325 E CITRUS AVE
 Owner Address 2: Not reported
 Owner Telephone: 0000000000
 Contact Name: EUN JOO JUNG
 Contact Address: 1325 E CITRUS AVE #6F
 Contact Address 2: Not reported
 Contact Telephone: 9093359686

**12 TARGET #1869
 27320 LUGONIA AVE
 REDLANDS, CA 92374**

**San Bern. Co. Permit S106230215
 N/A**

San Bern. Co. Permit:
 Region: SAN BERNARDINO
 Facility ID: FA0008217
 Owner: TARGET CORPORATION
 Permit Number: PT0018122
 Permit Category: LIMITED QUANTITY GENERATOR(B)
 Facility Status: ACTIVE
 Expiration Date: 3/31/2010 12:00:00AM

Region: SAN BERNARDINO
 Facility ID: FA0008217
 Owner: TARGET CORPORATION
 Permit Number: PT0014409
 Permit Category: HAZMAT HANDLER 0-10 EMPLOYEES
 Facility Status: ACTIVE
 Expiration Date: 3/31/2010 12:00:00AM

**13 TEXAS STREET PUMPING PLANT
 1401 TEXAS STREET
 REDLANDS, CA 92374**

**LUST S105035775
 N/A**

LUST:
 Region: STATE
 Global Id: T0607100281
 Latitude: 34.072623
 Longitude: -117.1912191
 Case Type: LUST Cleanup Site
 Status: Completed - Case Closed

MAP FINDINGS

Map ID
 Direction
 Distance
 Distance (ft.)Site

EDR ID Number
 EPA ID Number

Database(s)

TEXAS STREET PUMPING PLANT (Continued)

S105035775

Status Date: 2004-07-16 00:00:00
 Lead Agency: SAN BERNARDINO COUNTY LOP
 Case Worker: Not reported
 Local Agency: SAN BERNARDINO COUNTY LOP
 RB Case Number: 083602259T
 LOC Case Number: 93018
 File Location: Local Agency
 Potential Media Affect: Soil
 Potential Contaminats of Concern: Waste Oil / Motor / Hydraulic / Lubricating
 Site History: Not reported

LUST REG 8:

Region: 8
 County: San Bernardino
 Regional Board: Santa Ana Region
 Facility Status: Case Closed
 Case Number: 083602259T
 Local Case Num: 93018
 Case Type: Soil only
 Substance: Motor Oil
 Qty Leaked: Not reported
 Abate Method: Not reported
 Cross Street: Not reported
 Enf Type: CLOS
 Funding: Not reported
 How Discovered: Tank Closure
 How Stopped: Not reported
 Leak Cause: UNK
 Leak Source: UNK
 Global ID: T0607100281
 How Stopped Date: Not reported
 Enter Date: 6/22/1993
 Review Date: Not reported
 Prelim Assess: Not reported
 Discover Date: 9/1/1991
 Enforcement Date: Not reported
 Close Date: 7/16/2004
 Workplan: 5/18/1993
 Pollution Char: Not reported
 Remed Plan: Not reported
 Remed Action: 12/16/2002
 Monitoring: Not reported
 Enter Date: 6/22/1993
 GW Qualifies: Not reported
 Soil Qualifies: ND
 Operator: Not reported
 Facility Contact: Not reported
 Interim: Not reported
 Oversight Program: LUST
 Latitude: 34.072623
 Longitude: -117.1912191
 MTBE Date: Not reported
 Max MTBE GW: Not reported
 MTBE Concentration: 0
 Max MTBE Soil: 0
 MTBE Fuel: 0
 MTBE Tested: MTBE Detected. Site tested for MTBE & MTBE detected

MAP FINDINGS

Map ID
 Direction
 Distance
 Distance (ft.)Site

EDR ID Number
 EPA ID Number

Database(s)

TEXAS STREET PUMPING PLANT (Continued)

S105035775

MTBE Class: *
 Staff: TME
 Staff Initials: BM7
 Lead Agency: Local Agency
 Local Agency: 36000L
 Hydr Basin #: UPPER SANTA ANA VALL
 Beneficial: MUN
 Priority: Not reported
 Cleanup Fund Id: Not reported
 Work Suspended: Not reported
 Summary: NEW OIL 30W

13

**WELL 31-A
 1401 TEXAS ST
 REDLANDS, CA 92373**

**CA FID UST
 SWEEPS UST
 HIST CORTESE**

**S101619383
 N/A**

CA FID UST:

Facility ID: 36000428
 Regulated By: UTNKA
 Regulated ID: 00055070
 Cortese Code: Not reported
 SIC Code: Not reported
 Facility Phone: Not reported
 Mail To: Not reported
 Mailing Address: 30 CAJON ST
 Mailing Address 2: Not reported
 Mailing City,St,Zip: REDLANDS 92373
 Contact: Not reported
 Contact Phone: Not reported
 DUNs Number: Not reported
 NPDES Number: Not reported
 EPA ID: Not reported
 Comments: Not reported
 Status: Active

Facility ID: 36000428
 Regulated By: UTNKA
 Regulated ID: 00055071
 Cortese Code: Not reported
 SIC Code: Not reported
 Facility Phone: Not reported
 Mail To: Not reported
 Mailing Address: 30 CAJON ST
 Mailing Address 2: Not reported
 Mailing City,St,Zip: REDLANDS 92373
 Contact: Not reported
 Contact Phone: Not reported
 DUNs Number: Not reported
 NPDES Number: Not reported
 EPA ID: Not reported
 Comments: Not reported
 Status: Active

SWEEPS UST:

Status: A
 Comp Number: 55070
 Number: 9

MAP FINDINGS

Map ID
 Direction
 Distance
 Distance (ft.)Site

EDR ID Number
 EPA ID Number

Database(s)

WELL 31-A (Continued)

S101619383

Board Of Equalization: Not reported
 Ref Date: 09-10-91
 Act Date: 09-10-91
 Created Date: 02-29-88
 Tank Status: A
 Owner Tank Id: 28023
 Swrcb Tank Id: 36-000-055070-000001
 Actv Date: 07-01-85
 Capacity: 250
 Tank Use: UNKNOWN
 Stg: P
 Content: Not reported
 Number Of Tanks: 1

CORTESE:

Region: CORTESE
 Facility County Code: 36
 Reg By: LTNKA
 Reg Id: 083602328T

Region: CORTESE
 Facility County Code: 36
 Reg By: LTNKA
 Reg Id: 083602259T

14

**EXXON SERVICE STATION #3102
 1280 ALABAMA ST
 REDLANDS, CA 92373**

**LUST S104164193
 HIST CORTESE N/A**

LUST:

Region: STATE
 Global Id: T0607100127
 Latitude: 34.0699612
 Longitude: -117.2086038
 Case Type: LUST Cleanup Site
 Status: Completed - Case Closed
 Status Date: 1994-05-23 00:00:00
 Lead Agency: SAN BERNARDINO COUNTY LOP
 Case Worker: Not reported
 Local Agency: SAN BERNARDINO COUNTY LOP
 RB Case Number: 083601119T
 LOC Case Number: 90005
 File Location: Local Agency
 Potential Media Affect: Soil
 Potential Contaminats of Concern: Gasoline
 Site History: Not reported

LUST REG 8:

Region: 8
 County: San Bernardino
 Regional Board: Santa Ana Region
 Facility Status: Case Closed
 Case Number: 083601119T
 Local Case Num: 90005
 Case Type: Soil only
 Substance: Gasoline
 Qty Leaked: Not reported

MAP FINDINGS

Map ID
 Direction
 Distance
 Distance (ft.)Site

EDR ID Number
 EPA ID Number

Database(s)

EXXON SERVICE STATION #3102 (Continued)

S104164193

Abate Method: Not reported
 Cross Street: LUGONIA
 Enf Type: Not reported
 Funding: Not reported
 How Discovered: Tank Closure
 How Stopped: Not reported
 Leak Cause: UNK
 Leak Source: UNK
 Global ID: T0607100127
 How Stopped Date: Not reported
 Enter Date: 1/4/1989
 Review Date: 12/8/1988
 Prelim Assess: Not reported
 Discover Date: 12/7/1988
 Enforcement Date: Not reported
 Close Date: 5/23/1994
 Workplan: Not reported
 Pollution Char: 1/4/1989
 Remed Plan: 9/4/1992
 Remed Action: Not reported
 Monitoring: Not reported
 Enter Date: 1/4/1989
 GW Qualifies: Not reported
 Soil Qualifies: Not reported
 Operator: Not reported
 Facility Contact: Not reported
 Interim: Not reported
 Oversight Program: LUST
 Latitude: 34.0699612
 Longitude: -117.2086038
 MTBE Date: Not reported
 Max MTBE GW: Not reported
 MTBE Concentration: 0
 Max MTBE Soil: Not reported
 MTBE Fuel: 1
 MTBE Tested: Site NOT Tested for MTBE.Includes Unknown and Not Analyzed.
 MTBE Class: *
 Staff: CAB
 Staff Initials: CB5
 Lead Agency: Local Agency
 Local Agency: 36000L
 Hydr Basin #: UPPER SANTA ANA VALL
 Beneficial: Not reported
 Priority: Not reported
 Cleanup Fund Id: Not reported
 Work Suspended: Not reported
 Summary: Not reported

CORTESE:

Region: CORTESE
 Facility County Code: 36
 Reg By: LTNKA
 Reg Id: 083601119T

MAP FINDINGS

Map ID			EDR ID Number
Direction			
Distance			
Distance (ft.)	Site	Database(s)	EPA ID Number

15	TELEDYNE CONTINENTAL MOTORS 840 W BROCKTON AVE REDLANDS, CA 92374	FINDS RCRA-LQG TRIS RCRA-TSDF CORRACTS	1000921584 92374TLDYN84
-----------	--	---	--

FINDS:

Registry ID: 110000479401

Environmental Interest/Information System

The NEI (National Emissions Inventory) database contains information on stationary and mobile sources that emit criteria air pollutants and their precursors, as well as hazardous air pollutants (HAPs).

California Hazardous Waste Tracking System - Datamart (HWTS-DATAMART) provides California with information on hazardous waste shipments for generators, transporters, and treatment, storage, and disposal facilities.

US EPA TRIS (Toxics Release Inventory System) contains information from facilities on the amounts of over 300 listed toxic chemicals that these facilities release directly to air, water, land, or that are transported off-site.

RCRAInfo is a national information system that supports the Resource Conservation and Recovery Act (RCRA) program through the tracking of events and activities related to facilities that generate, transport, and treat, store, or dispose of hazardous waste. RCRAInfo allows RCRA program staff to track the notification, permit, compliance, and corrective action activities required under RCRA.

RCRA-LQG:

Date form received by agency: 03/07/2006

Facility name: TELEDYNE CONTINENTAL MOTORS, BATTERY PRO

Facility address: 840 WEST BROCKTON AVENUE
REDLANDS, CA 92374

EPA ID: CAD008386641

Mailing address: P.O. BOX 7950
REDLANDS, CA 92375

Contact: JESUS B LUNA

Contact address: Not reported

Contact country: Not reported

Contact telephone: (909) 793-3131

Telephone ext.: 39

Contact email: JESUS_LUNA@TELEDYNE.COM

EPA Region: 09

Land type: Private

Classification: TSDF

Description: Handler is engaged in the treatment, storage or disposal of hazardous waste

TSD commencement date: Not reported

Classification: Large Quantity Generator

Description: Handler: generates 1,000 kg or more of hazardous waste during any calendar month; or generates more than 1 kg of acutely hazardous waste during any calendar month; or generates more than 100 kg of any residue or contaminated soil, waste or other debris resulting from the

MAP FINDINGS

Map ID
 Direction
 Distance
 Distance (ft.)Site

EDR ID Number

Database(s) EPA ID Number

TELEDYNE CONTINENTAL MOTORS (Continued)

1000921584

cleanup of a spill, into or on any land or water, of acutely hazardous waste during any calendar month; or generates 1 kg or less of acutely hazardous waste during any calendar month, and accumulates more than 1 kg of acutely hazardous waste at any time; or generates 100 kg or less of any residue or contaminated soil, waste or other debris resulting from the cleanup of a spill, into or on any land or water, of acutely hazardous waste during any calendar month, and accumulates more than 100 kg of that material at any time

Owner/Operator Summary:

Owner/operator name: TELEDYNE CONTINENTAL MOTORS
 Owner/operator address: Not reported
 Not reported
 Owner/operator country: US
 Owner/operator telephone: Not reported
 Legal status: Private
 Owner/Operator Type: Operator
 Owner/Op start date: 08/23/1999
 Owner/Op end date: Not reported

Owner/operator name: TELEDYNE TECHNOLOGIES INC.
 Owner/operator address: 12333 WEST OLYMPIC BLVD.
 LOS ANGELES, CA 90064
 Owner/operator country: US
 Owner/operator telephone: Not reported
 Legal status: Private
 Owner/Operator Type: Owner
 Owner/Op start date: 08/23/1999
 Owner/Op end date: Not reported

Handler Activities Summary:

U.S. importer of hazardous waste: No
 Mixed waste (haz. and radioactive): No
 Recycler of hazardous waste: Yes
 Transporter of hazardous waste: No
 Treater, storer or disposer of HW: No
 Underground injection activity: No
 On-site burner exemption: No
 Furnace exemption: No
 Used oil fuel burner: No
 Used oil processor: No
 User oil refiner: No
 Used oil fuel marketer to burner: No
 Used oil Specification marketer: No
 Used oil transfer facility: No
 Used oil transporter: No
 Off-site waste receiver: Commercial status unknown

Universal Waste Summary:

Waste type: Batteries
 Accumulated waste on-site: No
 Generated waste on-site: No
 Waste type: Lamps
 Accumulated waste on-site: No
 Generated waste on-site: No

MAP FINDINGS

Map ID
 Direction
 Distance
 Distance (ft.)Site

EDR ID Number
 EPA ID Number

Database(s)

TELEDYNE CONTINENTAL MOTORS (Continued)

1000921584

Waste type: Pesticides
 Accumulated waste on-site: No
 Generated waste on-site: No

Waste type: Thermostats
 Accumulated waste on-site: No
 Generated waste on-site: No

Historical Generators:

Date form received by agency: 09/03/2004
 Facility name: TELEDYNE CONTINENTAL MOTORS, BATTERY PRO
 Site name: TELEDYNE CONTINENTAL MOTORS BATTERY PROD
 Classification: Large Quantity Generator

Date form received by agency: 02/27/2002
 Facility name: TELEDYNE CONTINENTAL MOTORS, BATTERY PRO
 Classification: Large Quantity Generator

Date form received by agency: 10/12/2000
 Facility name: TELEDYNE CONTINENTAL MOTORS, BATTERY PRO
 Site name: TELEDYNE BATTERY PRODUCTS
 Classification: Large Quantity Generator

Date form received by agency: 08/08/2000
 Facility name: TELEDYNE CONTINENTAL MOTORS, BATTERY PRO
 Site name: T C M BATTERY PRODUCTS OPERATION
 Classification: Large Quantity Generator

Date form received by agency: 03/04/1999
 Facility name: TELEDYNE CONTINENTAL MOTORS, BATTERY PRO
 Site name: TELEDYNE BATTERY PRODUCTS
 Classification: Large Quantity Generator

Date form received by agency: 09/01/1996
 Facility name: TELEDYNE CONTINENTAL MOTORS, BATTERY PRO
 Site name: T C M BATTERY PRODUCTS OPERATION
 Classification: Large Quantity Generator

Date form received by agency: 03/18/1994
 Facility name: TELEDYNE CONTINENTAL MOTORS, BATTERY PRO
 Site name: TELEDYNE AIRCRAFT PRODUCTS
 Classification: Large Quantity Generator

Date form received by agency: 02/28/1992
 Facility name: TELEDYNE CONTINENTAL MOTORS, BATTERY PRO
 Site name: TELEDYNE BATTERY PRODUCTS
 Classification: Large Quantity Generator

Date form received by agency: 04/05/1990
 Facility name: TELEDYNE CONTINENTAL MOTORS, BATTERY PRO
 Site name: TELEDYNE BATTERY PRODUCTS
 Classification: Large Quantity Generator

Hazardous Waste Summary:

Waste code: 134
 Waste name: 134

MAP FINDINGS

Map ID
 Direction
 Distance
 Distance (ft.)Site

EDR ID Number

Database(s) EPA ID Number

TELEDYNE CONTINENTAL MOTORS (Continued)

1000921584

Waste code: 171
 Waste name: 171

Waste code: 172
 Waste name: 172

Waste code: 181
 Waste name: 181

Waste code: 272
 Waste name: 272

Waste code: 491
 Waste name: 491

Waste code: 551
 Waste name: 551

Waste code: 611
 Waste name: 611

Waste code: 791
 Waste name: 791

Waste code: D002
 Waste name: A WASTE WHICH HAS A PH OF LESS THAN 2 OR GREATER THAN 12.5 IS CONSIDERED TO BE A CORROSIVE HAZARDOUS WASTE. SODIUM HYDROXIDE, A CAUSTIC SOLUTION WITH A HIGH PH, IS OFTEN USED BY INDUSTRIES TO CLEAN OR DEGREASE PARTS. HYDROCHLORIC ACID, A SOLUTION WITH A LOW PH, IS USED BY MANY INDUSTRIES TO CLEAN METAL PARTS PRIOR TO PAINTING. WHEN THESE CAUSTIC OR ACID SOLUTIONS BECOME CONTAMINATED AND MUST BE DISPOSED, THE WASTE WOULD BE A CORROSIVE HAZARDOUS WASTE.

Waste code: D008
 Waste name: LEAD

Biennial Reports:

Last Biennial Reporting Year: 2007

Annual Waste Handled:

Waste code: D002
 Waste name: A WASTE WHICH HAS A PH OF LESS THAN 2 OR GREATER THAN 12.5 IS CONSIDERED TO BE A CORROSIVE HAZARDOUS WASTE. SODIUM HYDROXIDE, A CAUSTIC SOLUTION WITH A HIGH PH, IS OFTEN USED BY INDUSTRIES TO CLEAN OR DEGREASE PARTS. HYDROCHLORIC ACID, A SOLUTION WITH A LOW PH, IS USED BY MANY INDUSTRIES TO CLEAN METAL PARTS PRIOR TO PAINTING. WHEN THESE CAUSTIC OR ACID SOLUTIONS BECOME CONTAMINATED AND MUST BE DISPOSED, THE WASTE WOULD BE A CORROSIVE HAZARDOUS WASTE.

Amount (Lbs): 8217576

Waste code: D008
 Waste name: LEAD
 Amount (Lbs): 8765745.9

Corrective Action Summary:

MAP FINDINGS

Map ID
 Direction
 Distance
 Distance (ft.)Site

EDR ID Number

Database(s) EPA ID Number

TELEDYNE CONTINENTAL MOTORS (Continued)

1000921584

Event date:	10/25/1985
Event:	RFI Workplan Approved
Event date:	09/30/1987
Event:	RFA Completed, Assessment was an RFA.
Event date:	02/24/1989
Event:	CA022
Event date:	02/24/1989
Event:	RFI Imposition
Event date:	02/24/1989
Event:	CMS Imposition
Event date:	12/18/1991
Event:	CA Prioritization, Facility or area was assigned a high corrective action priority.
Event date:	11/10/1992
Event:	RFI Workplan Approved
Event date:	08/20/1993
Event:	RFI Approved
Event date:	12/17/1993
Event:	RFI Approved
Event date:	10/25/1995
Event:	RFI Workplan Approved
Event date:	11/27/1996
Event:	RFA Completed, Assessment was an RFA.
Event date:	05/12/1999
Event:	Migration of Contaminated Groundwater under Control, Yes, Migration of Contaminated Groundwater Under Control has been verified. Based on a review of information contained in the EI determination, it has been determined that migration of contaminated groundwater is under control at the facility. Specifically, this determination indicates that the migration of contaminated groundwater is under control, and that monitoring will be conducted to confirm that contaminated groundwater remains within the existing area of contaminated groundwater. This determination will be re-evaluated when the Agency becomes aware of significant changes at the facility.
Event date:	05/12/1999
Event:	Current Human Exposures under Control, Yes, Current Human Exposures Under Control has been verified. Based on a review of information contained in the EI determination, current human exposures are expected to be under control at the facility under current and reasonably expected conditions. This determination will be re-evaluated when the Agency/State becomes aware of significant changes at the facility.
Event date:	01/19/2000
Event:	RFI Approved

MAP FINDINGS

Map ID
 Direction
 Distance
 Distance (ft.)Site

EDR ID Number
 EPA ID Number

Database(s)

TELEDYNE CONTINENTAL MOTORS (Continued)

1000921584

Event date: 05/15/2000
 Event: Current Human Exposures under Control, Yes, Current Human Exposures Under Control has been verified. Based on a review of information contained in the EI determination, current human exposures are expected to be under control at the facility under current and reasonably expected conditions. This determination will be re-evaluated when the Agency/State becomes aware of significant changes at the facility.

Event date: 05/15/2000
 Event: Migration of Contaminated Groundwater under Control, Yes, Migration of Contaminated Groundwater Under Control has been verified. Based on a review of information contained in the EI determination, it has been determined that migration of contaminated groundwater is under control at the facility. Specifically, this determination indicates that the migration of contaminated groundwater is under control, and that monitoring will be conducted to confirm that contaminated groundwater remains within the existing area of contaminated groundwater. This determination will be re-evaluated when the Agency becomes aware of significant changes at the facility.

Event date: 06/28/2004
 Event: CMI Workplan Approved

Event date: 06/28/2004
 Event: CMS Approved

Facility Has Received Notices of Violations:

Regulation violated: FR - 264.140-150.H
 Area of violation: TSD - Financial Requirements
 Date violation determined: 08/04/1994
 Date achieved compliance: 09/29/1994
 Violation lead agency: State
 Enforcement action: WRITTEN INFORMAL
 Enforcement action date: 08/04/1994
 Enf. disposition status: Not reported
 Enf. disp. status date: Not reported
 Enforcement lead agency: State
 Proposed penalty amount: Not reported
 Final penalty amount: Not reported
 Paid penalty amount: Not reported

Regulation violated: FR - 268 ALL
 Area of violation: LDR - General
 Date violation determined: 04/15/1993
 Date achieved compliance: 05/07/1993
 Violation lead agency: State
 Enforcement action: INITIAL 3008(A) COMPLIANCE
 Enforcement action date: 07/14/1993
 Enf. disposition status: Not reported
 Enf. disp. status date: Not reported
 Enforcement lead agency: State
 Proposed penalty amount: 37725
 Final penalty amount: 1000
 Paid penalty amount: 1000

Regulation violated: FR - 268 ALL

MAP FINDINGS

Map ID
 Direction
 Distance
 Distance (ft.)Site

EDR ID Number
 EPA ID Number

Database(s)

TELEDYNE CONTINENTAL MOTORS (Continued)

1000921584

Area of violation: LDR - General
 Date violation determined: 04/15/1993
 Date achieved compliance: 05/07/1993
 Violation lead agency: State
 Enforcement action: WRITTEN INFORMAL
 Enforcement action date: 04/15/1993
 Enf. disposition status: Not reported
 Enf. disp. status date: Not reported
 Enforcement lead agency: State
 Proposed penalty amount: Not reported
 Final penalty amount: Not reported
 Paid penalty amount: Not reported

Regulation violated: FR - 264.90-94.F
 Area of violation: TSD IS-Ground-Water Monitoring
 Date violation determined: 07/06/1992
 Date achieved compliance: 12/07/1993
 Violation lead agency: State
 Enforcement action: Not reported
 Enforcement action date: Not reported
 Enf. disposition status: Not reported
 Enf. disp. status date: Not reported
 Enforcement lead agency: Not reported
 Proposed penalty amount: Not reported
 Final penalty amount: Not reported
 Paid penalty amount: Not reported

Regulation violated: FR - 264.140-150.H
 Area of violation: TSD - Financial Requirements
 Date violation determined: 07/06/1992
 Date achieved compliance: 12/07/1993
 Violation lead agency: State
 Enforcement action: Not reported
 Enforcement action date: Not reported
 Enf. disposition status: Not reported
 Enf. disp. status date: Not reported
 Enforcement lead agency: Not reported
 Proposed penalty amount: Not reported
 Final penalty amount: Not reported
 Paid penalty amount: Not reported

Regulation violated: F - 264.140-150.H
 Area of violation: TSD - Financial Requirements
 Date violation determined: 06/26/1992
 Date achieved compliance: 03/11/1993
 Violation lead agency: State
 Enforcement action: Not reported
 Enforcement action date: Not reported
 Enf. disposition status: Not reported
 Enf. disp. status date: Not reported
 Enforcement lead agency: Not reported
 Proposed penalty amount: Not reported
 Final penalty amount: Not reported
 Paid penalty amount: Not reported

Regulation violated: F - 264.140-150.H
 Area of violation: TSD - Financial Requirements

MAP FINDINGS

Map ID
 Direction
 Distance
 Distance (ft.)Site

EDR ID Number

Database(s) EPA ID Number

TELEDYNE CONTINENTAL MOTORS (Continued)

1000921584

Date violation determined: 03/10/1992
 Date achieved compliance: 03/11/1993
 Violation lead agency: EPA
 Enforcement action: Not reported
 Enforcement action date: Not reported
 Enf. disposition status: Not reported
 Enf. disp. status date: Not reported
 Enforcement lead agency: Not reported
 Proposed penalty amount: Not reported
 Final penalty amount: Not reported
 Paid penalty amount: Not reported

Regulation violated: FR - 264.170-177.I
 Area of violation: TSD - General
 Date violation determined: 11/21/1991
 Date achieved compliance: 09/13/1993
 Violation lead agency: State
 Enforcement action: INITIAL 3008(A) COMPLIANCE
 Enforcement action date: 02/20/1992
 Enf. disposition status: Not reported
 Enf. disp. status date: Not reported
 Enforcement lead agency: State
 Proposed penalty amount: Not reported
 Final penalty amount: Not reported
 Paid penalty amount: Not reported

Regulation violated: FR - 264.170-177.I
 Area of violation: TSD - General
 Date violation determined: 11/21/1991
 Date achieved compliance: 09/13/1993
 Violation lead agency: State
 Enforcement action: INITIAL CIVIL JUDICIAL ACTION FOR COMPLIANCE AND/OR MONETARY PENALTY
 Enforcement action date: 02/20/1992
 Enf. disposition status: Not reported
 Enf. disp. status date: Not reported
 Enforcement lead agency: State
 Proposed penalty amount: Not reported
 Final penalty amount: 15000
 Paid penalty amount: Not reported

Regulation violated: FR - 262.40-43.D
 Area of violation: Generators - General
 Date violation determined: 11/21/1991
 Date achieved compliance: 09/13/1993
 Violation lead agency: State
 Enforcement action: INITIAL 3008(A) COMPLIANCE
 Enforcement action date: 02/20/1992
 Enf. disposition status: Not reported
 Enf. disp. status date: Not reported
 Enforcement lead agency: State
 Proposed penalty amount: Not reported
 Final penalty amount: Not reported
 Paid penalty amount: Not reported

Regulation violated: FR - 264.50-56.D
 Area of violation: TSD - General
 Date violation determined: 11/21/1991

MAP FINDINGS

Map ID
 Direction
 Distance
 Distance (ft.)Site

EDR ID Number

Database(s) EPA ID Number

TELEDYNE CONTINENTAL MOTORS (Continued)

1000921584

Date achieved compliance: 09/13/1993
 Violation lead agency: State
 Enforcement action: INITIAL 3008(A) COMPLIANCE
 Enforcement action date: 02/20/1992
 Enf. disposition status: Not reported
 Enf. disp. status date: Not reported
 Enforcement lead agency: State
 Proposed penalty amount: Not reported
 Final penalty amount: Not reported
 Paid penalty amount: Not reported

Regulation violated: FR - 264.10-18.B
 Area of violation: TSD - General
 Date violation determined: 11/21/1991
 Date achieved compliance: 09/13/1993
 Violation lead agency: State
 Enforcement action: INITIAL 3008(A) COMPLIANCE
 Enforcement action date: 02/20/1992
 Enf. disposition status: Not reported
 Enf. disp. status date: Not reported
 Enforcement lead agency: State
 Proposed penalty amount: Not reported
 Final penalty amount: Not reported
 Paid penalty amount: Not reported

Regulation violated: FR - 262.40-43.D
 Area of violation: Generators - General
 Date violation determined: 11/21/1991
 Date achieved compliance: 09/13/1993
 Violation lead agency: State
 Enforcement action: INITIAL CIVIL JUDICIAL ACTION FOR COMPLIANCE AND/OR MONETARY PENALTY
 Enforcement action date: 02/20/1992
 Enf. disposition status: Not reported
 Enf. disp. status date: Not reported
 Enforcement lead agency: State
 Proposed penalty amount: Not reported
 Final penalty amount: 15000
 Paid penalty amount: Not reported

Regulation violated: FR - 264.50-56.D
 Area of violation: TSD - General
 Date violation determined: 11/21/1991
 Date achieved compliance: 09/13/1993
 Violation lead agency: State
 Enforcement action: WRITTEN INFORMAL
 Enforcement action date: 11/21/1991
 Enf. disposition status: Not reported
 Enf. disp. status date: Not reported
 Enforcement lead agency: State
 Proposed penalty amount: Not reported
 Final penalty amount: Not reported
 Paid penalty amount: Not reported

Regulation violated: FR - 262.40-43.D
 Area of violation: Generators - General
 Date violation determined: 11/21/1991
 Date achieved compliance: 09/13/1993

MAP FINDINGS

Map ID
 Direction
 Distance
 Distance (ft.)Site

EDR ID Number
 EPA ID Number

Database(s)

TELEDYNE CONTINENTAL MOTORS (Continued)

1000921584

Violation lead agency: State
 Enforcement action: WRITTEN INFORMAL
 Enforcement action date: 11/21/1991
 Enf. disposition status: Not reported
 Enf. disp. status date: Not reported
 Enforcement lead agency: State
 Proposed penalty amount: Not reported
 Final penalty amount: Not reported
 Paid penalty amount: Not reported

Regulation violated: FR - 264.50-56.D
 Area of violation: TSD - General
 Date violation determined: 11/21/1991
 Date achieved compliance: 09/13/1993
 Violation lead agency: State
 Enforcement action: INITIAL CIVIL JUDICIAL ACTION FOR COMPLIANCE AND/OR MONETARY PENALTY
 Enforcement action date: 02/20/1992
 Enf. disposition status: Not reported
 Enf. disp. status date: Not reported
 Enforcement lead agency: State
 Proposed penalty amount: Not reported
 Final penalty amount: 15000
 Paid penalty amount: Not reported

Regulation violated: FR - 264.170-177.I
 Area of violation: TSD - General
 Date violation determined: 11/21/1991
 Date achieved compliance: 09/13/1993
 Violation lead agency: State
 Enforcement action: WRITTEN INFORMAL
 Enforcement action date: 11/21/1991
 Enf. disposition status: Not reported
 Enf. disp. status date: Not reported
 Enforcement lead agency: State
 Proposed penalty amount: Not reported
 Final penalty amount: Not reported
 Paid penalty amount: Not reported

Regulation violated: FR - 270
 Area of violation: TSD - General
 Date violation determined: 11/08/1990
 Date achieved compliance: 01/31/1991
 Violation lead agency: State
 Enforcement action: WRITTEN INFORMAL
 Enforcement action date: 12/23/1990
 Enf. disposition status: Not reported
 Enf. disp. status date: Not reported
 Enforcement lead agency: State
 Proposed penalty amount: Not reported
 Final penalty amount: Not reported
 Paid penalty amount: Not reported

Regulation violated: FR - 270
 Area of violation: TSD - General
 Date violation determined: 11/30/1989
 Date achieved compliance: 02/02/1990
 Violation lead agency: State

MAP FINDINGS

Map ID
 Direction
 Distance
 Distance (ft.)Site

EDR ID Number
 EPA ID Number

Database(s)

TELEDYNE CONTINENTAL MOTORS (Continued)

1000921584

Enforcement action: WRITTEN INFORMAL
 Enforcement action date: 01/12/1990
 Enf. disposition status: Not reported
 Enf. disp. status date: Not reported
 Enforcement lead agency: State
 Proposed penalty amount: Not reported
 Final penalty amount: Not reported
 Paid penalty amount: Not reported

Regulation violated: F - 264.90-94.F
 Area of violation: TSD IS-Ground-Water Monitoring
 Date violation determined: 01/12/1989
 Date achieved compliance: 02/27/1990
 Violation lead agency: State
 Enforcement action: INITIAL 3008(A) COMPLIANCE
 Enforcement action date: 05/25/1989
 Enf. disposition status: Not reported
 Enf. disp. status date: Not reported
 Enforcement lead agency: State
 Proposed penalty amount: 70000
 Final penalty amount: 70000
 Paid penalty amount: Not reported

Regulation violated: FR - 270
 Area of violation: TSD - General
 Date violation determined: 01/12/1989
 Date achieved compliance: 02/27/1990
 Violation lead agency: State
 Enforcement action: INITIAL 3008(A) COMPLIANCE
 Enforcement action date: 05/25/1989
 Enf. disposition status: Not reported
 Enf. disp. status date: Not reported
 Enforcement lead agency: State
 Proposed penalty amount: 70000
 Final penalty amount: 70000
 Paid penalty amount: Not reported

Regulation violated: FR - 268.7
 Area of violation: LDR - General
 Date violation determined: 12/08/1988
 Date achieved compliance: 02/09/1989
 Violation lead agency: State
 Enforcement action: WRITTEN INFORMAL
 Enforcement action date: 01/20/1989
 Enf. disposition status: Not reported
 Enf. disp. status date: Not reported
 Enforcement lead agency: State
 Proposed penalty amount: Not reported
 Final penalty amount: Not reported
 Paid penalty amount: Not reported

Regulation violated: FR - 268 ALL
 Area of violation: LDR - General
 Date violation determined: 12/08/1988
 Date achieved compliance: 02/09/1989
 Violation lead agency: State
 Enforcement action: WRITTEN INFORMAL

MAP FINDINGS

Map ID
 Direction
 Distance
 Distance (ft.)Site

EDR ID Number

Database(s) EPA ID Number

TELEDYNE CONTINENTAL MOTORS (Continued)

1000921584

Enforcement action date: 01/20/1989
 Enf. disposition status: Not reported
 Enf. disp. status date: Not reported
 Enforcement lead agency: State
 Proposed penalty amount: Not reported
 Final penalty amount: Not reported
 Paid penalty amount: Not reported

Regulation violated: FR - 270
 Area of violation: TSD - General
 Date violation determined: 12/08/1988
 Date achieved compliance: 02/09/1989
 Violation lead agency: State
 Enforcement action: WRITTEN INFORMAL
 Enforcement action date: 01/20/1989
 Enf. disposition status: Not reported
 Enf. disp. status date: Not reported
 Enforcement lead agency: State
 Proposed penalty amount: Not reported
 Final penalty amount: Not reported
 Paid penalty amount: Not reported

Regulation violated: FR - 264.140-150.H
 Area of violation: TSD - Financial Requirements
 Date violation determined: 11/20/1987
 Date achieved compliance: 11/08/1988
 Violation lead agency: State
 Enforcement action: FINAL 3008(A) COMPLIANCE ORDER
 Enforcement action date: 07/01/1988
 Enf. disposition status: Not reported
 Enf. disp. status date: Not reported
 Enforcement lead agency: State
 Proposed penalty amount: Not reported
 Final penalty amount: Not reported
 Paid penalty amount: Not reported

Regulation violated: FR - 264.140-150.H
 Area of violation: TSD - Financial Requirements
 Date violation determined: 11/20/1987
 Date achieved compliance: 11/08/1988
 Violation lead agency: State
 Enforcement action: INITIAL 3008(A) COMPLIANCE
 Enforcement action date: 04/14/1988
 Enf. disposition status: Not reported
 Enf. disp. status date: Not reported
 Enforcement lead agency: State
 Proposed penalty amount: Not reported
 Final penalty amount: Not reported
 Paid penalty amount: Not reported

Regulation violated: FR - 264.140-150.H
 Area of violation: TSD - Financial Requirements
 Date violation determined: 11/20/1987
 Date achieved compliance: 11/08/1988
 Violation lead agency: State
 Enforcement action: WRITTEN INFORMAL
 Enforcement action date: 12/30/1987

MAP FINDINGS

Map ID
 Direction
 Distance
 Distance (ft.)Site

EDR ID Number

Database(s) EPA ID Number

TELEDYNE CONTINENTAL MOTORS (Continued)

1000921584

Enf. disposition status: Not reported
 Enf. disp. status date: Not reported
 Enforcement lead agency: State
 Proposed penalty amount: Not reported
 Final penalty amount: Not reported
 Paid penalty amount: Not reported

Regulation violated: FR - 270
 Area of violation: TSD - General
 Date violation determined: 10/01/1987
 Date achieved compliance: 10/19/1987
 Violation lead agency: State
 Enforcement action: WRITTEN INFORMAL
 Enforcement action date: 10/01/1987
 Enf. disposition status: Not reported
 Enf. disp. status date: Not reported
 Enforcement lead agency: State
 Proposed penalty amount: Not reported
 Final penalty amount: Not reported
 Paid penalty amount: Not reported

Evaluation Action Summary:
 Evaluation date: 01/05/1999
 Evaluation: COMPLIANCE EVALUATION INSPECTION ON-SITE
 Area of violation: Not reported
 Date achieved compliance: Not reported
 Evaluation lead agency: State

Evaluation date: 09/29/1995
 Evaluation: COMPLIANCE EVALUATION INSPECTION ON-SITE
 Area of violation: Not reported
 Date achieved compliance: Not reported
 Evaluation lead agency: State

Evaluation date: 09/13/1994
 Evaluation: COMPLIANCE EVALUATION INSPECTION ON-SITE
 Area of violation: Not reported
 Date achieved compliance: Not reported
 Evaluation lead agency: State Contractor/Grantee

Evaluation date: 08/04/1994
 Evaluation: COMPLIANCE EVALUATION INSPECTION ON-SITE
 Area of violation: TSD - Financial Requirements
 Date achieved compliance: 09/29/1994
 Evaluation lead agency: State

Evaluation date: 04/29/1994
 Evaluation: COMPLIANCE EVALUATION INSPECTION ON-SITE
 Area of violation: Not reported
 Date achieved compliance: Not reported
 Evaluation lead agency: State

Evaluation date: 03/01/1993
 Evaluation: COMPLIANCE EVALUATION INSPECTION ON-SITE
 Area of violation: LDR - General
 Date achieved compliance: 05/07/1993
 Evaluation lead agency: State

MAP FINDINGS

Map ID
 Direction
 Distance
 Distance (ft.)Site

EDR ID Number

Database(s) EPA ID Number

TELEDYNE CONTINENTAL MOTORS (Continued)

1000921584

Evaluation date:	06/26/1992
Evaluation:	FINANCIAL RECORD REVIEW
Area of violation:	TSD - Financial Requirements
Date achieved compliance:	03/11/1993
Evaluation lead agency:	State
Evaluation date:	03/26/1992
Evaluation:	OPERATION AND MAINTENANCE INSPECTION
Area of violation:	TSD - Financial Requirements
Date achieved compliance:	12/07/1993
Evaluation lead agency:	State
Evaluation date:	03/26/1992
Evaluation:	OPERATION AND MAINTENANCE INSPECTION
Area of violation:	TSD IS-Ground-Water Monitoring
Date achieved compliance:	12/07/1993
Evaluation lead agency:	State
Evaluation date:	03/10/1992
Evaluation:	FINANCIAL RECORD REVIEW
Area of violation:	TSD - Financial Requirements
Date achieved compliance:	03/11/1993
Evaluation lead agency:	EPA Contractor/Grantee
Evaluation date:	10/11/1991
Evaluation:	COMPLIANCE EVALUATION INSPECTION ON-SITE
Area of violation:	Generators - General
Date achieved compliance:	09/13/1993
Evaluation lead agency:	State
Evaluation date:	10/11/1991
Evaluation:	COMPLIANCE EVALUATION INSPECTION ON-SITE
Area of violation:	TSD - General
Date achieved compliance:	09/13/1993
Evaluation lead agency:	State
Evaluation date:	11/08/1990
Evaluation:	COMPLIANCE EVALUATION INSPECTION ON-SITE
Area of violation:	TSD - General
Date achieved compliance:	01/31/1991
Evaluation lead agency:	State
Evaluation date:	10/05/1990
Evaluation:	FINANCIAL RECORD REVIEW
Area of violation:	Not reported
Date achieved compliance:	Not reported
Evaluation lead agency:	State
Evaluation date:	11/30/1989
Evaluation:	COMPLIANCE EVALUATION INSPECTION ON-SITE
Area of violation:	TSD - General
Date achieved compliance:	02/02/1990
Evaluation lead agency:	State
Evaluation date:	11/28/1989
Evaluation:	FINANCIAL RECORD REVIEW
Area of violation:	Not reported

MAP FINDINGS

Map ID
 Direction
 Distance
 Distance (ft.)Site

EDR ID Number

Database(s) EPA ID Number

TELEDYNE CONTINENTAL MOTORS (Continued)

1000921584

Date achieved compliance: Not reported
 Evaluation lead agency: State

Evaluation date: 01/12/1989
 Evaluation: GROUNDWATER MONITORING EVALUATION
 Area of violation: TSD IS-Ground-Water Monitoring
 Date achieved compliance: 02/27/1990
 Evaluation lead agency: State

Evaluation date: 01/12/1989
 Evaluation: GROUNDWATER MONITORING EVALUATION
 Area of violation: TSD - General
 Date achieved compliance: 02/27/1990
 Evaluation lead agency: State

Evaluation date: 12/08/1988
 Evaluation: COMPLIANCE EVALUATION INSPECTION ON-SITE
 Area of violation: TSD - General
 Date achieved compliance: 02/09/1989
 Evaluation lead agency: State

Evaluation date: 12/08/1988
 Evaluation: COMPLIANCE EVALUATION INSPECTION ON-SITE
 Area of violation: LDR - General
 Date achieved compliance: 02/09/1989
 Evaluation lead agency: State

Evaluation date: 12/01/1988
 Evaluation: FINANCIAL RECORD REVIEW
 Area of violation: Not reported
 Date achieved compliance: Not reported
 Evaluation lead agency: State

Evaluation date: 08/16/1988
 Evaluation: COMPLIANCE EVALUATION INSPECTION ON-SITE
 Area of violation: Not reported
 Date achieved compliance: Not reported
 Evaluation lead agency: State

Evaluation date: 11/20/1987
 Evaluation: FINANCIAL RECORD REVIEW
 Area of violation: TSD - Financial Requirements
 Date achieved compliance: 11/08/1988
 Evaluation lead agency: State

Evaluation date: 10/01/1987
 Evaluation: COMPLIANCE EVALUATION INSPECTION ON-SITE
 Area of violation: TSD - General
 Date achieved compliance: 10/19/1987
 Evaluation lead agency: State

Evaluation date: 09/30/1987
 Evaluation: FINANCIAL RECORD REVIEW
 Area of violation: Not reported
 Date achieved compliance: Not reported
 Evaluation lead agency: State

MAP FINDINGS

Map ID
 Direction
 Distance
 Distance (ft.)Site

EDR ID Number
 EPA ID Number

Database(s)

TELEDYNE CONTINENTAL MOTORS (Continued)

1000921584

CORRACTS:

EPA ID: CAD008386641
 EPA Region: 9
 Area Name: ENTIRE SITE
 Actual Date: 01/19/2000
 Action: CA200 - RFI Approved
 NAICS Code(s): 335911
 Storage Battery Manufacturing
 Original schedule date: Not reported
 Schedule end date: Not reported

EPA ID: CAD008386641
 EPA Region: 9
 Area Name: SURFACE IMPOUNDMENTS
 Actual Date: 02/24/1989
 Action: CA250 - CMS Imposition
 NAICS Code(s): 335911
 Storage Battery Manufacturing
 Original schedule date: 02/24/1989
 Schedule end date: Not reported

EPA ID: CAD008386641
 EPA Region: 9
 Area Name: SURFACE IMPOUNDMENTS
 Actual Date: 02/24/1989
 Action: CA100 - RFI Imposition
 NAICS Code(s): 335911
 Storage Battery Manufacturing
 Original schedule date: 02/24/1989
 Schedule end date: Not reported

EPA ID: CAD008386641
 EPA Region: 9
 Area Name: ENTIRE FACILITY
 Actual Date: 05/12/1999
 Action: CA750YE - Migration of Contaminated Groundwater under Control, Yes, Migration of Contaminated Groundwater Under Control has been verified
 NAICS Code(s): 335911
 Storage Battery Manufacturing
 Original schedule date: Not reported
 Schedule end date: Not reported

EPA ID: CAD008386641
 EPA Region: 9
 Area Name: ENTIRE FACILITY
 Actual Date: 05/12/1999
 Action: CA725YE - Current Human Exposures Under Control, Yes, Current Human Exposures Under Control has been verified
 NAICS Code(s): 335911
 Storage Battery Manufacturing
 Original schedule date: Not reported
 Schedule end date: Not reported

EPA ID: CAD008386641
 EPA Region: 9

MAP FINDINGS

Map ID
 Direction
 Distance
 Distance (ft.)Site

EDR ID Number
 EPA ID Number

Database(s)

TELEDYNE CONTINENTAL MOTORS (Continued)

1000921584

Area Name: ENTIRE FACILITY
 Actual Date: 05/15/2000
 Action: CA750YE - Migration of Contaminated Groundwater under Control, Yes, Migration of Contaminated Groundwater Under Control has been verified
 NAICS Code(s): 335911
 Storage Battery Manufacturing
 Original schedule date: Not reported
 Schedule end date: Not reported

EPA ID: CAD008386641
 EPA Region: 9
 Area Name: ENTIRE FACILITY
 Actual Date: 05/15/2000
 Action: CA725YE - Current Human Exposures Under Control, Yes, Current Human Exposures Under Control has been verified
 NAICS Code(s): 335911
 Storage Battery Manufacturing
 Original schedule date: Not reported
 Schedule end date: Not reported

EPA ID: CAD008386641
 EPA Region: 9
 Area Name: ENTIRE FACILITY
 Actual Date: 06/28/2004
 Action: CA350 - CMS Approved
 NAICS Code(s): 335911
 Storage Battery Manufacturing
 Original schedule date: Not reported
 Schedule end date: Not reported

EPA ID: CAD008386641
 EPA Region: 9
 Area Name: ENTIRE FACILITY
 Actual Date: 06/28/2004
 Action: CA500 - CMI Workplan Approved
 NAICS Code(s): 335911
 Storage Battery Manufacturing
 Original schedule date: Not reported
 Schedule end date: Not reported

EPA ID: CAD008386641
 EPA Region: 9
 Area Name: ENTIRE FACILITY
 Actual Date: 08/20/1993
 Action: CA200 - RFI Approved
 NAICS Code(s): 335911
 Storage Battery Manufacturing
 Original schedule date: Not reported
 Schedule end date: Not reported

EPA ID: CAD008386641
 EPA Region: 9
 Area Name: ENTIRE FACILITY
 Actual Date: 09/30/1987
 Action: CA050RF - RFA Completed, Assessment was an RFA
 NAICS Code(s): 335911
 Storage Battery Manufacturing

MAP FINDINGS

Map ID
 Direction
 Distance
 Distance (ft.)Site

EDR ID Number

Database(s) EPA ID Number

TELEDYNE CONTINENTAL MOTORS (Continued)

1000921584

Original schedule date: Not reported
 Schedule end date: Not reported

EPA ID: CAD008386641
 EPA Region: 9
 Area Name: WHSE SITE
 Actual Date: 10/25/1985
 Action: CA150 - RFI Workplan Approved
 NAICS Code(s): 335911
 Storage Battery Manufacturing

Original schedule date: Not reported
 Schedule end date: Not reported

EPA ID: CAD008386641
 EPA Region: 9
 Area Name: ENTIRE FACILITY
 Actual Date: 10/25/1995
 Action: CA150 - RFI Workplan Approved
 NAICS Code(s): 335911
 Storage Battery Manufacturing

Original schedule date: 10/31/1995
 Schedule end date: Not reported

EPA ID: CAD008386641
 EPA Region: 9
 Area Name: ENTIRE FACILITY
 Actual Date: 11/10/1992
 Action: CA150 - RFI Workplan Approved
 NAICS Code(s): 335911
 Storage Battery Manufacturing

Original schedule date: Not reported
 Schedule end date: Not reported

EPA ID: CAD008386641
 EPA Region: 9
 Area Name: ENTIRE FACILITY
 Actual Date: 11/27/1996
 Action: CA050RF - RFA Completed, Assessment was an RFA
 NAICS Code(s): 335911
 Storage Battery Manufacturing

Original schedule date: 09/30/1996
 Schedule end date: Not reported

EPA ID: CAD008386641
 EPA Region: 9
 Area Name: ENTIRE FACILITY
 Actual Date: 12/17/1993
 Action: CA200 - RFI Approved
 NAICS Code(s): 335911
 Storage Battery Manufacturing

Original schedule date: Not reported
 Schedule end date: Not reported

EPA ID: CAD008386641
 EPA Region: 9
 Area Name: ENTIRE FACILITY
 Actual Date: 12/18/1991

MAP FINDINGS

Map ID
 Direction
 Distance
 Distance (ft.)Site

EDR ID Number
 EPA ID Number

Database(s)

TELEDYNE CONTINENTAL MOTORS (Continued)

1000921584

Action: CA075HI - CA Prioritization, Facility or area was assigned a high corrective action priority
 NAICS Code(s): 335911
 Storage Battery Manufacturing
 Original schedule date: 01/09/1992
 Schedule end date: Not reported

15

**TELEDYNE BATTERY PRODUCTS
 840 W BROCKTON AVE
 REDLANDS, CA 92374**

**HAZNET
 CA FID UST
 HIST UST
 EMI
 San Bern. Co. Permit
 SWEEPS UST
 ENVIROSTOR**

**1000201837
 N/A**

HAZNET:

Gepaid: CAD008386641
 Contact: TELEDYNE INDUSTRIES INC
 Telephone: 3102773311
 Facility Addr2: Not reported
 Mailing Name: Not reported
 Mailing Address: PO BOX 7950
 Mailing City,St,Zip: REDLANDS, CA 923751150
 Gen County: San Bernardino
 TSD EPA ID: CAD008364432
 TSD County: Los Angeles
 Waste Category: Alkaline solution without metals (pH > 12.5)
 Disposal Method: Treatment, Tank
 Tons: .2490
 Facility County: San Bernardino

Gepaid: CAD008386641
 Contact: TELEDYNE INDUSTRIES INC
 Telephone: 3102773311
 Facility Addr2: Not reported
 Mailing Name: Not reported
 Mailing Address: PO BOX 7950
 Mailing City,St,Zip: REDLANDS, CA 923751150
 Gen County: San Bernardino
 TSD EPA ID: CAD008364432
 TSD County: Los Angeles
 Waste Category: Laboratory waste chemicals
 Disposal Method: Treatment, Incineration
 Tons: .0615
 Facility County: San Bernardino

Gepaid: CAD008386641
 Contact: TELEDYNE INDUSTRIES INC
 Telephone: 3102773311
 Facility Addr2: Not reported
 Mailing Name: Not reported
 Mailing Address: PO BOX 7950
 Mailing City,St,Zip: REDLANDS, CA 923751150
 Gen County: San Bernardino
 TSD EPA ID: CAD008364432
 TSD County: Los Angeles
 Waste Category: Unspecified organic liquid mixture
 Disposal Method: Treatment, Incineration

MAP FINDINGS

Map ID
 Direction
 Distance
 Distance (ft.)Site

EDR ID Number

Database(s) EPA ID Number

TELEDYNE BATTERY PRODUCTS (Continued)

1000201837

Tons: .0840
 Facility County: San Bernardino

 Gepaid: CAD008386641
 Contact: TELEDYNE INDUSTRIES INC
 Telephone: 3102773311
 Facility Addr2: Not reported
 Mailing Name: Not reported
 Mailing Address: PO BOX 7950
 Mailing City,St,Zip: REDLANDS, CA 923751150
 Gen County: San Bernardino
 TSD EPA ID: CAT000613927
 TSD County: San Bernardino
 Waste Category: Hydrocarbon solvents (benzene, hexane, Stoddard, etc.)
 Disposal Method: Transfer Station
 Tons: .0708
 Facility County: San Bernardino

Gepaid: CAD008386641
 Contact: TELEDYNE INDUSTRIES INC
 Telephone: 3102773311
 Facility Addr2: Not reported
 Mailing Name: Not reported
 Mailing Address: PO BOX 7950
 Mailing City,St,Zip: REDLANDS, CA 923751150
 Gen County: San Bernardino
 TSD EPA ID: WAD020257945
 TSD County: 99
 Waste Category: Off-specification, aged, or surplus inorganics
 Disposal Method: Not reported
 Tons: .6880
 Facility County: San Bernardino

[Click this hyperlink](#) while viewing on your computer to access
 144 additional CA_HAZNET: record(s) in the EDR Site Report.

CA FID UST:
 Facility ID: 36000274
 Regulated By: UTNKA
 Regulated ID: 00000717
 Cortese Code: Not reported
 SIC Code: Not reported
 Facility Phone: Not reported
 Mail To: Not reported
 Mailing Address: P O BOX
 Mailing Address 2: Not reported
 Mailing City,St,Zip: REDLANDS 92374
 Contact: Not reported
 Contact Phone: Not reported
 DUNs Number: Not reported
 NPDES Number: Not reported
 EPA ID: Not reported
 Comments: Not reported
 Status: Active

HIST UST:

MAP FINDINGS

Map ID
 Direction
 Distance
 Distance (ft.)Site

EDR ID Number

Database(s) EPA ID Number

TELEDYNE BATTERY PRODUCTS (Continued)

1000201837

Region: STATE
 Facility ID: 00000000717
 Facility Type: Other
 Other Type: AIRCRAFT BATTERIES
 Total Tanks: 0013
 Contact Name: Not reported
 Telephone: 7147933131
 Owner Name: TELEDYNE INDUSTRIES, INC.
 Owner Address: 1901 AVENUE OF THE STARS
 Owner City,St,Zip: LOS ANGELES, CA 90067

Tank Num: 001
 Container Num: 1ABCD
 Year Installed: 1967
 Tank Capacity: 00042423
 Tank Used for: WASTE
 Type of Fuel: Not reported
 Tank Construction: 6 inches
 Leak Detection: Visual

Tank Num: 002
 Container Num: 2
 Year Installed: 1977
 Tank Capacity: 00005000
 Tank Used for: WASTE
 Type of Fuel: Not reported
 Tank Construction: 3/8 inches
 Leak Detection: Visual

Tank Num: 003
 Container Num: 6
 Year Installed: 1980
 Tank Capacity: 00003367
 Tank Used for: WASTE
 Type of Fuel: Not reported
 Tank Construction: 6 inches
 Leak Detection: Visual

Tank Num: 004
 Container Num: 7
 Year Installed: 1980
 Tank Capacity: 00000596
 Tank Used for: WASTE
 Type of Fuel: Not reported
 Tank Construction: 1/4 inches
 Leak Detection: Visual

Tank Num: 005
 Container Num: 8
 Year Installed: 1978
 Tank Capacity: 00001496
 Tank Used for: WASTE
 Type of Fuel: Not reported
 Tank Construction: 6 inches
 Leak Detection: Visual

Tank Num: 006

MAP FINDINGS

Map ID
 Direction
 Distance
 Distance (ft.)Site

EDR ID Number

Database(s) EPA ID Number

TELEDYNE BATTERY PRODUCTS (Continued)

1000201837

Container Num: 9
 Year Installed: 1978
 Tank Capacity: 00001643
 Tank Used for: PRODUCT
 Type of Fuel: Not reported
 Tank Construction: 6 inches
 Leak Detection: Visual

Tank Num: 007
 Container Num: 9A
 Year Installed: 1978
 Tank Capacity: 00001643
 Tank Used for: PRODUCT
 Type of Fuel: Not reported
 Tank Construction: 6 inches
 Leak Detection: Visual

Tank Num: 008
 Container Num: 10
 Year Installed: 1978
 Tank Capacity: 00000152
 Tank Used for: WASTE
 Type of Fuel: Not reported
 Tank Construction: 6 inches
 Leak Detection: Visual

Tank Num: 009
 Container Num: 10A
 Year Installed: 1978
 Tank Capacity: 00000943
 Tank Used for: PRODUCT
 Type of Fuel: Not reported
 Tank Construction: 6 inches
 Leak Detection: Visual

Tank Num: 010
 Container Num: 10B
 Year Installed: 1978
 Tank Capacity: 00002394
 Tank Used for: PRODUCT
 Type of Fuel: Not reported
 Tank Construction: 6 inches
 Leak Detection: Visual

Tank Num: 011
 Container Num: 11
 Year Installed: 1980
 Tank Capacity: 00000412
 Tank Used for: WASTE
 Type of Fuel: Not reported
 Tank Construction: 6 inches
 Leak Detection: Visual

Tank Num: 012
 Container Num: 12
 Year Installed: 1980
 Tank Capacity: 00001197

MAP FINDINGS

Map ID
 Direction
 Distance
 Distance (ft.)Site

EDR ID Number

Database(s) EPA ID Number

TELEDYNE BATTERY PRODUCTS (Continued)

1000201837

Tank Used for: WASTE
 Type of Fuel: Not reported
 Tank Construction: 6 inches
 Leak Detection: Visual

Tank Num: 013
 Container Num: 13
 Year Installed: 1980
 Tank Capacity: 00130000
 Tank Used for: WASTE
 Type of Fuel: Not reported
 Tank Construction: 36 MIL inches
 Leak Detection: Visual, Groundwater Monitoring Well

EMI:

Year: 1990
 County Code: 36
 Air Basin: SC
 Facility ID: 16732
 Air District Name: SC
 SIC Code: 3691
 Air District Name: SOUTH COAST AQMD
 Community Health Air Pollution Info System: Not reported
 Consolidated Emission Reporting Rule: Not reported
 Total Organic Hydrocarbon Gases Tons/Yr: 0
 Reactive Organic Gases Tons/Yr: 0
 Carbon Monoxide Emissions Tons/Yr: 0
 NOX - Oxides of Nitrogen Tons/Yr: 1
 SOX - Oxides of Sulphur Tons/Yr: 0
 Particulate Matter Tons/Yr: 0
 Part. Matter 10 Micrometers & Smlr Tons/Yr: 0

Year: 1995
 County Code: 36
 Air Basin: SC
 Facility ID: 16732
 Air District Name: SC
 SIC Code: 3691
 Air District Name: SOUTH COAST AQMD
 Community Health Air Pollution Info System: Not reported
 Consolidated Emission Reporting Rule: Not reported
 Total Organic Hydrocarbon Gases Tons/Yr: 1
 Reactive Organic Gases Tons/Yr: 1
 Carbon Monoxide Emissions Tons/Yr: 0
 NOX - Oxides of Nitrogen Tons/Yr: 1
 SOX - Oxides of Sulphur Tons/Yr: 0
 Particulate Matter Tons/Yr: 0
 Part. Matter 10 Micrometers & Smlr Tons/Yr: 0

San Bern. Co. Permit:

Region: SAN BERNARDINO
 Facility ID: FA0006608
 Owner: TELEDYNE TECHNOLOGIES INC.
 Permit Number: PT0016171
 Permit Category: UST OWNERSHIP/OPERATING PERMIT (PER UST)
 Facility Status: INACTIVE

MAP FINDINGS

Map ID
 Direction
 Distance
 Distance (ft.)Site

EDR ID Number

Database(s) EPA ID Number

TELEDYNE BATTERY PRODUCTS (Continued)

1000201837

Expiration Date: 7/31/2005 12:00:00AM

Region: SAN BERNARDINO
 Facility ID: FA0006608
 Owner: TELEDYNE TECHNOLOGIES INC.
 Permit Number: PT0001495
 Permit Category: GENERATOR - 26-50 EMPLOYEES
 Facility Status: ACTIVE
 Expiration Date: 7/31/2009 12:00:00AM

Region: SAN BERNARDINO
 Facility ID: FA0006608
 Owner: TELEDYNE TECHNOLOGIES INC.
 Permit Number: PT0013335
 Permit Category: EPCRA FACILITY
 Facility Status: ACTIVE
 Expiration Date: 7/31/2009 12:00:00AM

Region: SAN BERNARDINO
 Facility ID: FA0006608
 Owner: TELEDYNE TECHNOLOGIES INC.
 Permit Number: PT0001494
 Permit Category: HAZMAT HANDLER 26-50 EMPLOYEES (W/GEN PRMT)
 Facility Status: ACTIVE
 Expiration Date: 7/31/2009 12:00:00AM

SWEEPS UST:

Status: A
 Comp Number: 717
 Number: 9
 Board Of Equalization: 44-019774
 Ref Date: 03-23-92
 Act Date: 03-23-92
 Created Date: 02-29-88
 Tank Status: A
 Owner Tank Id: 1ABCD
 Swrcb Tank Id: 36-000-000717-000001
 Actv Date: 07-01-85
 Capacity: 42423
 Tank Use: UNKNOWN
 Stg: W
 Content: Not reported
 Number Of Tanks: 7

Status: A
 Comp Number: 717
 Number: 9
 Board Of Equalization: 44-019774
 Ref Date: 03-23-92
 Act Date: 03-23-92
 Created Date: 02-29-88
 Tank Status: A
 Owner Tank Id: 2
 Swrcb Tank Id: 36-000-000717-000002
 Actv Date: 07-01-85
 Capacity: 5000
 Tank Use: UNKNOWN

MAP FINDINGS

Map ID
 Direction
 Distance
 Distance (ft.)Site

EDR ID Number

Database(s) EPA ID Number

TELEDYNE BATTERY PRODUCTS (Continued)

1000201837

Stg:	W
Content:	Not reported
Number Of Tanks:	Not reported
Status:	A
Comp Number:	717
Number:	9
Board Of Equalization:	44-019774
Ref Date:	03-23-92
Act Date:	03-23-92
Created Date:	02-29-88
Tank Status:	A
Owner Tank Id:	9
Swrcb Tank Id:	36-000-000717-000003
Actv Date:	07-01-85
Capacity:	1643
Tank Use:	UNKNOWN
Stg:	P
Content:	Not reported
Number Of Tanks:	Not reported
Status:	A
Comp Number:	717
Number:	9
Board Of Equalization:	44-019774
Ref Date:	03-23-92
Act Date:	03-23-92
Created Date:	02-29-88
Tank Status:	A
Owner Tank Id:	9A
Swrcb Tank Id:	36-000-000717-000004
Actv Date:	07-01-85
Capacity:	1643
Tank Use:	UNKNOWN
Stg:	P
Content:	Not reported
Number Of Tanks:	Not reported
Status:	A
Comp Number:	717
Number:	9
Board Of Equalization:	44-019774
Ref Date:	03-23-92
Act Date:	03-23-92
Created Date:	02-29-88
Tank Status:	A
Owner Tank Id:	10
Swrcb Tank Id:	36-000-000717-000005
Actv Date:	07-01-85
Capacity:	152
Tank Use:	UNKNOWN
Stg:	W
Content:	Not reported
Number Of Tanks:	Not reported
Status:	A
Comp Number:	717

MAP FINDINGS

Map ID
 Direction
 Distance
 Distance (ft.)Site

EDR ID Number
 EPA ID Number

Database(s)

TELEDYNE BATTERY PRODUCTS (Continued)

1000201837

Number: 9
 Board Of Equalization: 44-019774
 Ref Date: 03-23-92
 Act Date: 03-23-92
 Created Date: 02-29-88
 Tank Status: A
 Owner Tank Id: 10A
 Swrcb Tank Id: 36-000-000717-000006
 Actv Date: 07-01-85
 Capacity: 943
 Tank Use: UNKNOWN
 Stg: P
 Content: Not reported
 Number Of Tanks: Not reported

Status: A
 Comp Number: 717
 Number: 9
 Board Of Equalization: 44-019774
 Ref Date: 03-23-92
 Act Date: 03-23-92
 Created Date: 02-29-88
 Tank Status: A
 Owner Tank Id: 10B
 Swrcb Tank Id: 36-000-000717-000007
 Actv Date: 07-01-85
 Capacity: 2394
 Tank Use: UNKNOWN
 Stg: P
 Content: Not reported
 Number Of Tanks: Not reported

ENVIROSTOR:

Site Type: Historical
 Site Type Detailed: * Historical
 Acres: Not reported
 NPL: NO
 Regulatory Agencies: NONE SPECIFIED
 Lead Agency: NONE SPECIFIED
 Program Manager: Not reported
 Supervisor: * MMONROY
 Division Branch: Cypress
 Facility ID: 36360017
 Site Code: 400255
 Assembly: 63
 Senate: 31
 Special Program: Not reported
 Status: Refer: RCRA
 Status Date: 1995-04-25 00:00:00
 Restricted Use: NO
 Funding: Not reported
 Latitude: 34.0674349115051
 Longitude: -117.193912562334
 Alias Name: 400255
 Alias Type: Project Code (Site Code)
 Alias Name: CAD008386641
 Alias Type: EPA Identification Number

MAP FINDINGS

Map ID
 Direction
 Distance
 Distance (ft.)Site

EDR ID Number
 EPA ID Number

Database(s)

TELEDYNE BATTERY PRODUCTS (Continued)

1000201837

Alias Name: 36360017
 Alias Type: Envirostor ID Number

APN: NONE SPECIFIED
 APN Description: Not reported

Completed Info:
 Completed Area Name: PROJECT WIDE
 Completed Sub Area Name: Not reported
 Completed Document Type: * Discovery
 Completed Date: 1983-01-24 00:00:00

Completed Area Name: PROJECT WIDE
 Completed Sub Area Name: Not reported
 Completed Document Type: Site Screening
 Completed Date: 1995-02-09 00:00:00

Confirmed: NONE SPECIFIED
 Confirmed Description: Not reported
 Future Area Name: Not reported
 Future Sub Area Name: Not reported
 Future Document Type: Not reported
 Future Due Date: Not reported
 Media Affected: NONE SPECIFIED
 Media Affected Desc: Not reported

Management:
 Management Required: NONE SPECIFIED
 Management Required Desc: Not reported
 Potential: NONE SPECIFIED
 Potential Description: Not reported
 Schedule Area Name: Not reported
 Schedule Sub Area Name: Not reported
 Schedule Document Type: Not reported
 Schedule Due Date: Not reported
 Schedule Revised Date: Not reported
 PastUse: NONE SPECIFIED
 NONE SPECIFIED

Site Type: Corrective Action
 Site Type Detailed: Corrective Action
 Acres: 0
 NPL: NO
 Regulatory Agencies: SMBRP
 Lead Agency: WM
 Program Manager: KATHY SAN MIGUEL
 Supervisor: Ju-Tseng Liu
 Division Branch: Cypress
 Facility ID: 80001578
 Site Code: 400255
 Assembly: 63
 Senate: 31
 Special Program: Not reported
 Status: Active
 Status Date: 2008-01-01 00:00:00
 Restricted Use: NO
 Funding: Not reported
 Latitude: 34.066565

MAP FINDINGS

Map ID
 Direction
 Distance
 Distance (ft.)Site

EDR ID Number
 EPA ID Number

Database(s)

TELEDYNE BATTERY PRODUCTS (Continued)

1000201837

Longitude: -117.192026
 Alias Name: 36360017
 Alias Type: Envirostor ID Number
 Alias Name: CAD008386641
 Alias Type: EPA Identification Number
 Alias Name: 80001578
 Alias Type: Envirostor ID Number
 Alias Name: 400255
 Alias Type: Project Code (Site Code)

APN: NONE SPECIFIED
 APN Description: Not reported

Completed Info:
 Completed Area Name: PROJECT WIDE
 Completed Sub Area Name: Not reported
 Completed Document Type: * Order
 Completed Date: 1990-05-01 00:00:00

Completed Area Name: PROJECT WIDE
 Completed Sub Area Name: Not reported
 Completed Document Type: * Order
 Completed Date: 1989-02-24 00:00:00

Completed Area Name: PROJECT WIDE
 Completed Sub Area Name: Not reported
 Completed Document Type: Amendment - Order/Agreement
 Completed Date: 1990-02-27 00:00:00

Confirmed: NONE SPECIFIED
 Confirmed Description: Not reported
 Future Area Name: Not reported
 Future Sub Area Name: Not reported
 Future Document Type: Not reported
 Future Due Date: Not reported
 Media Affected: NONE SPECIFIED
 Media Affected Desc: Not reported

Management:
 Management Required: NONE SPECIFIED
 Management Required Desc: Not reported
 Potential: NONE SPECIFIED
 Potential Description: Not reported
 Schedule Area Name: Not reported
 Schedule Sub Area Name: Not reported
 Schedule Document Type: Not reported
 Schedule Due Date: Not reported
 Schedule Revised Date: Not reported
 PastUse: NONE SPECIFIED
 NONE SPECIFIED

ORPHAN SUMMARY

City	EDR ID	Site Name	Site Address	Zip	Database(s)
FRESNO	S105047341	BURLINGTON NRTHRN/SANTA FE RR	3090 CHURCH	92408	Fresno Co. CUPA
HIGHLAND	S105047477	SCE-HIGHLAND SUBSTATION	5TH / WEBSTER	92346	San Bern. Co. Permit
REDLANDS	S101591794	GRISHY GVE WINDMACHINE #1	R 30 SAN BERNANDINO AVE	92373	CA FID UST, SWEEPS UST
REDLANDS	1004676308	J AND M SILKSCREEN	325 ALABAMA ST STE 1	92373	RCRA-SQG, FINDS, HAZNET
REDLANDS	1004676797	EMPIRE KARTS	302 ALABAMA NO 9	92373	RCRA-SQG, FINDS
REDLANDS	S101619357	FIORI AND RAMIREZ	ALABAMA ST	92373	CA FID UST, SWEEPS UST
REDLANDS	S108985842	AT&T MOBILITY #69153/51809	351 ALABAMA ST	92373	San Bern. Co. Permit
REDLANDS	S109349337	MICRO TECHNICAL LABORATORY	325 ALABAMA ST STE 6	92373	San Bern. Co. Permit
REDLANDS	U001575409	FIORI AND RAMIREZ	ALABAMA ST.	92373	HIST UST
REDLANDS	U003976883	MATICH CORP	8397 ALABAMA ST	92373	UST
REDLANDS	S105857428	PALM CANYON CONTRACTORS, INC.	8203 ALABAMA ST	92374	San Bern. Co. Permit
REDLANDS	U004061609	AG-CHAVES GROVE WIND MACH	10917 ALABAMA ST	92374	UST
REDLANDS	S108985817	ICON HEALTH FITNESS	2220 ALMOND AVE	92373	San Bern. Co. Permit
REDLANDS	S108087264	DR. JAMES CARTER	ALMOND STBETWEEN NEVADA / CALIFORNIA ST	92374	San Bern. Co. Permit
REDLANDS	S108536454	HYDRO TEK SYSTEMS	2353 ALMOND AVE	92374	San Bern. Co. Permit
REDLANDS	S108985868	VICTAULIC COMPANY - REDLANDS DIST.	26682 ALMOND AVEBUILDING 1	92374	San Bern. Co. Permit
REDLANDS	S105035353	TELEDYNE BATTERY	840 BROCKTON AVE	92374	LUST
REDLANDS	S101619377	SCHOOL HOUSE WINDMACHINE	CALIFORNIA ST	92373	CA FID UST, SWEEPS UST
REDLANDS	U001575402	DANIEL C MCMASTERS	10354 CALIFORNIA ST	92373	HIST UST
REDLANDS	U001575470	SCHOOL HOUSE WINDMACHINE	CALIFORNIA STREET	92373	HIST UST
REDLANDS	1003877956	CHURCH ST. LANDFILL	CHURCH ST. (AT THE SANTA ANA RIVER)	92373	CERC-NFRAP
REDLANDS	S108937504	REV HIGH SCHOOL	31000 E COLTON AVE	92374	San Bern. Co. Permit
REDLANDS	S109598417	BAKER'S DRIVE THRU #130	1265 W COLTON AVE	92374	San Bern. Co. Permit
REDLANDS	S109598462	CARL'S JR #173	1205 W COLTON AVE	92374	San Bern. Co. Permit
REDLANDS	S109285146	HOLIDAY SHELL STATION	800 M E LUGONIA AVE	92374	LUST
REDLANDS	1007443890	CALIFORNIA STREET LANDFILL	N END OF CALIFORNIA STREET		ODI
REDLANDS	S106927976	JORCO CHEMICAL COMPANY	32185 E HIGHWAY 10	92373	SWEEPS UST
REDLANDS	S106932894	TEXACO SERVICE STATION	1600 INDUSTRIAL RD	92373	SWEEPS UST
REDLANDS	S101591110	SOUTHERN CALIF GAS CO	1981 LUGONIA ST	92373	CA FID UST, SWEEPS UST
REDLANDS	S101619368	LUGONIA 15 WINDMACHINE	LUGONIA AVE	92373	CA FID UST, SWEEPS UST
REDLANDS	S106166736	UNIVERSITY DRY CLEANERS	800 E LUGONIA STE C	92373	HAZNET, DRYCLEANERS
REDLANDS	U001575440	LUGONIA 15 WINDMACHINE	LUGONIA AVE.	92373	HIST UST
REDLANDS	S106803305	PARTY AMERICA	27588 LUGONIA AVE STE C	92374	San Bern. Co. Permit
REDLANDS	S106911379	NIKO NIKO SUSHI	27510 LUGONIA AVE STE E	92374	San Bern. Co. Permit
REDLANDS	S106911477	MI TORTILLA	27510 W LUGONIA AVE STE B	92374	San Bern. Co. Permit
REDLANDS	S108087326	RED ROBIN GOURMET BURGERS & SPIRITS	27476 LUGONIA AVE	92374	San Bern. Co. Permit
REDLANDS	S108540519	ALL AMERICAN CLEANERS	1752 E LUGONIA AVE STE 115	92374	HAZNET, DRYCLEANERS
REDLANDS	S108724357	ARROWHEAD ORTHOPEDICS	1901 W LUGONIA AVE STE 120	92374	San Bern. Co. Permit
REDLANDS	S108724370	CHICK-FIL-A @ CITRUS PLAZA	27520 LUGONIA AVE	92374	San Bern. Co. Permit
REDLANDS	S109254332	REDLANDS UNOCAL	27300 LUGONIA AVE	92374	San Bern. Co. Permit
REDLANDS	S103771206	HOLIDAY SHELL STATION	800 M LUGONIA AVE	92373	LUST, HIST CORTESE
REDLANDS	S101591814	FLETCHER, G. LOUIS	N/SIDE PIONEER 3 E O	92373	CA FID UST, SWEEPS UST
REDLANDS	1004675395	CITY OF REDLANDS WASTE DIV	1950 NEVADA ST	92373	RCRA-SQG, FINDS, HAZNET

ORPHAN SUMMARY

City	EDR ID	Site Name	Site Address	Zip	Database(s)
REDLANDS	S101591715	BEAUMONT GROVES	NEVADA / LUGONIA ST	92373	CA FID UST, SWEEPS UST
REDLANDS	S101619371	NEVADA 15 WINDMACHINE	NEVADA ST	92373	CA FID UST, SWEEPS UST
REDLANDS	S108419385	NATURAL DESIGN	721 NEVADA ST STE 204	92373	San Bern. Co. Permit
REDLANDS	U001575448	NEVADA 15 WINDMACHINE	NEVADA STREET	92373	HIST UST
REDLANDS	U003785087	AG-NEVADA 15 WINDMACHINE	NE NEVADA / PALMETTO ST	92373	San Bern. Co. Permit
REDLANDS	U004050772	AG-NEVADA 15 WINDMACHINE	NEVADA ST	92373	UST
REDLANDS	S109598383	ADVANCED INNOVATIONS WEST, LLC	9425 NEVADA ST STE B	92374	San Bern. Co. Permit
REDLANDS	S109521079	AG-REDLAND CITRUS ASSO.	SW OLIVE / NEVADA AVE	92373	San Bern. Co. Permit
REDLANDS	S109598603	PALM SQUARE ASSOCIATES	NW OLIVE / NEVADA	92373	San Bern. Co. Permit
REDLANDS	U004050735	AG-P S 80	OLIVE & NEVADA NW COR	92373	UST
REDLANDS	1003877955	UNIVERSAL RUNDEL	OPAL AVE-300 FT. N OF SAN BERNARDINO AV.	92373	CERC-NFRAP
REDLANDS	S101591028	HOWARD KING	1550 N ORANGE	92373	CA FID UST, SWEEPS UST
REDLANDS	S108985829	LOMA LINDA UNIVERSITY MED CTR	26735 ORANGE AVE	92373	HAZNET, San Bern. Co. Permit
REDLANDS	S105298664	KRAGEN AUTO PARTS #1562	515 N ORANGE AVE	92374	San Bern. Co. Permit
REDLANDS	S109285214	TOSCO/ 76 STATION #6019	901 N ORANGE AVE	92374	LUST
REDLANDS	S106910941	JORCO CHEMICAL COMPANY	32185 S OUTER HWY 10	92373	San Bern. Co. Permit
REDLANDS	S109277155	JORCO CHEMICAL CO.	32185 E OUTER HIGHWAY I-10	92373	SLIC
REDLANDS	S101619354	D.E.D. LOMBARD RANCH	SW PALMETTO ALABAMA	92373	CA FID UST, SWEEPS UST
REDLANDS	U001575399	D.E.D. LOMBARD RANCH	SW PALMETTO ALABAMA	92373	HIST UST
REDLANDS	U003937441	AG-D E D LOMBARD RANCH	PALMETTO / ALABAMA SW CR	92373	San Bern. Co. Permit
REDLANDS	U004050745	AG-D E D LOMBARD RANCH	PALMETTO & ALABAMA SW CR	92373	UST
REDLANDS	1003878710	CITY OF REDLANDS WELL FIELD	PENNSYLVANIA AVE	92373	CERC-NFRAP
REDLANDS	S106910653	FLETCHER, G LOUIS	PIONEER E/O ALABAMA	92373	San Bern. Co. Permit
REDLANDS	S105974413	WELL-MENTONE ACRES	1590 PIONEER AVE	92374	San Bern. Co. Permit
REDLANDS	S105974419	WELL-ORANGE ST	1449 PLANT D-10	92374	San Bern. Co. Permit
REDLANDS	S101591512	CIRCLE K MARKET	1550 SAN BERNARDINO RD	92373	CA FID UST, SWEEPS UST
REDLANDS	S101619367	AG GRISBY GROVE - WINDMACHINE	SAN BERNARDINO AVE	92373	CA FID UST, SWEEPS UST
REDLANDS	S101619372	KPT CORPORATION	SAN TIMOTEO CANYON RD	92373	CA FID UST, San Bern. Co. Permit, SWEEPS UST
REDLANDS	S106930960	QALITY FARMS - SAN TIMOTEO	SAN TIMOTEO CANYON RD	92373	SWEEPS UST
REDLANDS	S106931212	REDLANDS	SAN TIMOTEO CANYON RD	92373	SWEEPS UST
REDLANDS	S108724277	REDLANDS SECURITY CO	28370 SAN TIMOTEO CANYON RD	92373	San Bern. Co. Permit
REDLANDS	S109254420	ABANDONED UST	27495 SAN BERNARDINO	92373	San Bern. Co. Permit
REDLANDS	S109521505	UNION PACIFIC RAILROAD SAN TIMOTEO CANYON DERAILME	SAN TIMOTEO CANYON	92373	SLIC
REDLANDS	U001575417	GRISBY GROVE - WINDMACHINE #II	SAN BERNARDINO AVE.	92373	HIST UST
REDLANDS	U001575418	GRISBY GROVE WINDMACHINE #1	SAN BERNANDINO AVE.	92373	HIST UST
REDLANDS	U001575437	LANGFORD WINDMACHINE	SAN BERNARDINO AVE	92373	HIST UST, SWEEPS UST
REDLANDS	U001575451	QALITY FARMS - SAN TIMOTEO	SAN TIMOTEO CYN ROAD	92373	HIST UST
REDLANDS	U001575456	RANCHO TIMOTEO	SAN TIMOTEO CANYON ROAD	92373	HIST UST
REDLANDS	U001575457	REDLANDS	SAN TIMOTEO CANYON ROAD	92373	HIST UST
REDLANDS	U004050741	AG-LANGFORD WINDMACHINE	SAN BERNARDINO AVE	92373	UST
REDLANDS	U004050751	AG-REDLANDS SECURITY CO	SAN TIMOTEO CANYON RD	92373	UST
REDLANDS	1009216647	MOUNTAINVIEW POWER COMPANY LLC	2492 W SAN BERNARDINO AVE	92374	RCRA-LQG
REDLANDS	S106094141	BECTON DICKINSON/C/O GENCO	2200 W SAN BERNARDINO AVE	92374	HAZNET, San Bern. Co. Permit
REDLANDS	S107030279	MOUNTAINVIEW POWER CO LLC	2492 W SAN BERNARDINO AVE	92374	San Bern. Co. Permit
REDLANDS	1003879085	REDLANDS FARMING CO	SAN BERNARDINO AVE E OF TEXAS	92373	CERC-NFRAP

ORPHAN SUMMARY

City	EDR ID	Site Name	Site Address	Zip	Database(s)
REDLANDS	U001575414	G. LOUIS FLETCHER	N SIDE PIONEER 3 EAST OF ALABA	92373	HIST UST
REDLANDS	U004050750	AG-FLETCHER, G LOUIS	N SIDE PIONEER/E ALABAMA	92373	UST
REDLANDS	S105025717	SO CAL GAS/REDLANDS (STAT	STATE ST AT REDLANDS BLVD	92373	HIST CORTESE
REDLANDS	S106568286	SO CAL GAS/REDLANDS I (STATE ST.) MGP	STATE STREET AT REDLANDS BL.	92373	VCP, ENVIROSTOR
REDLANDS	S104769461	REDLANDS COLOR LAB	461 TENNESSEE ST F	92373	San Bern. Co. Permit
REDLANDS	S105857431	LONGS DRUG STORE #196	800 TRI CITY CENTER DR	92373	HAZNET, San Bern. Co. Permit
REDLANDS	S106911152	TRI-CITY ONE HOUR PHOTO	836 TRI-CITY CENTER DR	92374	San Bern. Co. Permit
RESLANDS	1010313249	BECTON DICKINSON / GENCO	2200 W. SAN BERNARDINO AVE.	92374	RCRA-SQG
SAN BERNARDINO	1000419812	DIETRICH TRUCK SALES	HWY 10 INTERCHANGE	92408	RCRA-SQG, FINDS, HAZNET
SAN BERNARDINO	S109424991	CITY OF RIVERSIDE	23456 E 6TH ST	92408	HAZNET
SAN BERNARDINO	S106446756	WATER TREATMENT PLANT #12	E 6TH ST	92346	San Bern. Co. Permit
SAN BERNARDINO	S106446757	WATER TREATMENT PLANT #11	E 6TH ST	92346	San Bern. Co. Permit
SAN BERNARDINO	S104763092	A M S (ACOUSTICAL MATERIAL SRVCS	456 E INDUSTRIAL DR	92408	San Bern. Co. Permit
SAN BERNARDINO	S107448052	MARK'S AUTO RESTORATION	1920 RIVERVIEW DR 105	92408	San Bern. Co. Permit

GOVERNMENT RECORDS SEARCHED / DATA CURRENCY TRACKING

To maintain currency of the following federal and state databases, EDR contacts the appropriate governmental agency on a monthly or quarterly basis, as required.

Number of Days to Update: Provides confirmation that EDR is reporting records that have been updated within 90 days from the date the government agency made the information available to the public.

FEDERAL RECORDS

NPL: National Priority List

National Priorities List (Superfund). The NPL is a subset of CERCLIS and identifies over 1,200 sites for priority cleanup under the Superfund Program. NPL sites may encompass relatively large areas. As such, EDR provides polygon coverage for over 1,000 NPL site boundaries produced by EPA's Environmental Photographic Interpretation Center (EPIC) and regional EPA offices.

Date of Government Version: 06/29/2009	Source: EPA
Date Data Arrived at EDR: 07/31/2009	Telephone: N/A
Date Made Active in Reports: 09/21/2009	Last EDR Contact: 09/10/2009
Number of Days to Update: 52	Next Scheduled EDR Contact: 10/26/2009
	Data Release Frequency: Quarterly

NPL Site Boundaries

Sources:

EPA's Environmental Photographic Interpretation Center (EPIC)
Telephone: 202-564-7333

EPA Region 1
Telephone 617-918-1143

EPA Region 6
Telephone: 214-655-6659

EPA Region 3
Telephone 215-814-5418

EPA Region 7
Telephone: 913-551-7247

EPA Region 4
Telephone 404-562-8033

EPA Region 8
Telephone: 303-312-6774

EPA Region 5
Telephone 312-886-6686

EPA Region 9
Telephone: 415-947-4246

EPA Region 10
Telephone 206-553-8665

Proposed NPL: Proposed National Priority List Sites

A site that has been proposed for listing on the National Priorities List through the issuance of a proposed rule in the Federal Register. EPA then accepts public comments on the site, responds to the comments, and places on the NPL those sites that continue to meet the requirements for listing.

Date of Government Version: 06/29/2009	Source: EPA
Date Data Arrived at EDR: 07/31/2009	Telephone: N/A
Date Made Active in Reports: 09/21/2009	Last EDR Contact: 09/10/2009
Number of Days to Update: 52	Next Scheduled EDR Contact: 10/26/2009
	Data Release Frequency: Quarterly

DELISTED NPL: National Priority List Deletions

The National Oil and Hazardous Substances Pollution Contingency Plan (NCP) establishes the criteria that the EPA uses to delete sites from the NPL. In accordance with 40 CFR 300.425.(e), sites may be deleted from the NPL where no further response is appropriate.

Date of Government Version: 06/29/2009	Source: EPA
Date Data Arrived at EDR: 07/31/2009	Telephone: N/A
Date Made Active in Reports: 09/21/2009	Last EDR Contact: 09/10/2009
Number of Days to Update: 52	Next Scheduled EDR Contact: 10/26/2009
	Data Release Frequency: Quarterly

GOVERNMENT RECORDS SEARCHED / DATA CURRENCY TRACKING

NPL LIENS: Federal Superfund Liens

Federal Superfund Liens. Under the authority granted the USEPA by CERCLA of 1980, the USEPA has the authority to file liens against real property in order to recover remedial action expenditures or when the property owner received notification of potential liability. USEPA compiles a listing of filed notices of Superfund Liens.

Date of Government Version: 10/15/1991	Source: EPA
Date Data Arrived at EDR: 02/02/1994	Telephone: 202-564-4267
Date Made Active in Reports: 03/30/1994	Last EDR Contact: 08/17/2009
Number of Days to Update: 56	Next Scheduled EDR Contact: 11/16/2009
	Data Release Frequency: No Update Planned

CERCLIS: Comprehensive Environmental Response, Compensation, and Liability Information System

CERCLIS contains data on potentially hazardous waste sites that have been reported to the USEPA by states, municipalities, private companies and private persons, pursuant to Section 103 of the Comprehensive Environmental Response, Compensation, and Liability Act (CERCLA). CERCLIS contains sites which are either proposed to or on the National Priorities List (NPL) and sites which are in the screening and assessment phase for possible inclusion on the NPL.

Date of Government Version: 06/30/2009	Source: EPA
Date Data Arrived at EDR: 08/11/2009	Telephone: 703-412-9810
Date Made Active in Reports: 09/21/2009	Last EDR Contact: 09/10/2009
Number of Days to Update: 41	Next Scheduled EDR Contact: 10/12/2009
	Data Release Frequency: Quarterly

CERCLIS-NFRAP: CERCLIS No Further Remedial Action Planned

Archived sites are sites that have been removed and archived from the inventory of CERCLIS sites. Archived status indicates that, to the best of EPA's knowledge, assessment at a site has been completed and that EPA has determined no further steps will be taken to list this site on the National Priorities List (NPL), unless information indicates this decision was not appropriate or other considerations require a recommendation for listing at a later time. This decision does not necessarily mean that there is no hazard associated with a given site; it only means that, based upon available information, the location is not judged to be a potential NPL site.

Date of Government Version: 06/23/2009	Source: EPA
Date Data Arrived at EDR: 09/02/2009	Telephone: 703-412-9810
Date Made Active in Reports: 09/21/2009	Last EDR Contact: 09/09/2009
Number of Days to Update: 19	Next Scheduled EDR Contact: 12/14/2009
	Data Release Frequency: Quarterly

LIENS 2: CERCLA Lien Information

A Federal CERCLA ('Superfund') lien can exist by operation of law at any site or property at which EPA has spent Superfund monies. These monies are spent to investigate and address releases and threatened releases of contamination. CERCLIS provides information as to the identity of these sites and properties.

Date of Government Version: 08/18/2009	Source: Environmental Protection Agency
Date Data Arrived at EDR: 08/21/2009	Telephone: 202-564-6023
Date Made Active in Reports: 09/21/2009	Last EDR Contact: 08/17/2009
Number of Days to Update: 31	Next Scheduled EDR Contact: 11/16/2009
	Data Release Frequency: Varies

CORRACTS: Corrective Action Report

CORRACTS identifies hazardous waste handlers with RCRA corrective action activity.

Date of Government Version: 06/30/2009	Source: EPA
Date Data Arrived at EDR: 07/01/2009	Telephone: 800-424-9346
Date Made Active in Reports: 09/21/2009	Last EDR Contact: 08/31/2009
Number of Days to Update: 82	Next Scheduled EDR Contact: 11/30/2009
	Data Release Frequency: Quarterly

RCRA-TSDF: RCRA - Transporters, Storage and Disposal

RCRAInfo is EPA's comprehensive information system, providing access to data supporting the Resource Conservation and Recovery Act (RCRA) of 1976 and the Hazardous and Solid Waste Amendments (HSWA) of 1984. The database includes selective information on sites which generate, transport, store, treat and/or dispose of hazardous waste as defined by the Resource Conservation and Recovery Act (RCRA). Transporters are individuals or entities that move hazardous waste from the generator offsite to a facility that can recycle, treat, store, or dispose of the waste. TSDFs treat, store, or dispose of the waste.

GOVERNMENT RECORDS SEARCHED / DATA CURRENCY TRACKING

Date of Government Version: 11/12/2008
Date Data Arrived at EDR: 11/18/2008
Date Made Active in Reports: 03/16/2009
Number of Days to Update: 118

Source: Environmental Protection Agency
Telephone: (415) 495-8895
Last EDR Contact: 09/02/2009
Next Scheduled EDR Contact: 10/19/2009
Data Release Frequency: Quarterly

RCRA-LQG: RCRA - Large Quantity Generators

RCRAInfo is EPA's comprehensive information system, providing access to data supporting the Resource Conservation and Recovery Act (RCRA) of 1976 and the Hazardous and Solid Waste Amendments (HSWA) of 1984. The database includes selective information on sites which generate, transport, store, treat and/or dispose of hazardous waste as defined by the Resource Conservation and Recovery Act (RCRA). Large quantity generators (LQGs) generate over 1,000 kilograms (kg) of hazardous waste, or over 1 kg of acutely hazardous waste per month.

Date of Government Version: 11/12/2008
Date Data Arrived at EDR: 11/18/2008
Date Made Active in Reports: 03/16/2009
Number of Days to Update: 118

Source: Environmental Protection Agency
Telephone: (415) 495-8895
Last EDR Contact: 09/02/2009
Next Scheduled EDR Contact: 10/19/2009
Data Release Frequency: Quarterly

RCRA-SQG: RCRA - Small Quantity Generators

RCRAInfo is EPA's comprehensive information system, providing access to data supporting the Resource Conservation and Recovery Act (RCRA) of 1976 and the Hazardous and Solid Waste Amendments (HSWA) of 1984. The database includes selective information on sites which generate, transport, store, treat and/or dispose of hazardous waste as defined by the Resource Conservation and Recovery Act (RCRA). Small quantity generators (SQGs) generate between 100 kg and 1,000 kg of hazardous waste per month.

Date of Government Version: 11/12/2008
Date Data Arrived at EDR: 11/18/2008
Date Made Active in Reports: 03/16/2009
Number of Days to Update: 118

Source: Environmental Protection Agency
Telephone: (415) 495-8895
Last EDR Contact: 09/02/2009
Next Scheduled EDR Contact: 10/19/2009
Data Release Frequency: Quarterly

RCRA-CESQG: RCRA - Conditionally Exempt Small Quantity Generators

RCRAInfo is EPA's comprehensive information system, providing access to data supporting the Resource Conservation and Recovery Act (RCRA) of 1976 and the Hazardous and Solid Waste Amendments (HSWA) of 1984. The database includes selective information on sites which generate, transport, store, treat and/or dispose of hazardous waste as defined by the Resource Conservation and Recovery Act (RCRA). Conditionally exempt small quantity generators (CESQGs) generate less than 100 kg of hazardous waste, or less than 1 kg of acutely hazardous waste per month.

Date of Government Version: 11/12/2008
Date Data Arrived at EDR: 11/18/2008
Date Made Active in Reports: 03/16/2009
Number of Days to Update: 118

Source: Environmental Protection Agency
Telephone: (415) 495-8895
Last EDR Contact: 09/02/2009
Next Scheduled EDR Contact: 10/19/2009
Data Release Frequency: Varies

RCRA-NonGen: RCRA - Non Generators

RCRAInfo is EPA's comprehensive information system, providing access to data supporting the Resource Conservation and Recovery Act (RCRA) of 1976 and the Hazardous and Solid Waste Amendments (HSWA) of 1984. The database includes selective information on sites which generate, transport, store, treat and/or dispose of hazardous waste as defined by the Resource Conservation and Recovery Act (RCRA). Non-Generators do not presently generate hazardous waste.

Date of Government Version: 11/12/2008
Date Data Arrived at EDR: 11/18/2008
Date Made Active in Reports: 03/16/2009
Number of Days to Update: 118

Source: Environmental Protection Agency
Telephone: (415) 495-8895
Last EDR Contact: 09/02/2009
Next Scheduled EDR Contact: 10/19/2009
Data Release Frequency: Varies

GOVERNMENT RECORDS SEARCHED / DATA CURRENCY TRACKING

US ENG CONTROLS: Engineering Controls Sites List

A listing of sites with engineering controls in place. Engineering controls include various forms of caps, building foundations, liners, and treatment methods to create pathway elimination for regulated substances to enter environmental media or effect human health.

Date of Government Version: 03/31/2009	Source: Environmental Protection Agency
Date Data Arrived at EDR: 04/22/2009	Telephone: 703-603-0695
Date Made Active in Reports: 05/05/2009	Last EDR Contact: 09/18/2009
Number of Days to Update: 13	Next Scheduled EDR Contact: 12/28/2009
	Data Release Frequency: Varies

US INST CONTROL: Sites with Institutional Controls

A listing of sites with institutional controls in place. Institutional controls include administrative measures, such as groundwater use restrictions, construction restrictions, property use restrictions, and post remediation care requirements intended to prevent exposure to contaminants remaining on site. Deed restrictions are generally required as part of the institutional controls.

Date of Government Version: 03/31/2009	Source: Environmental Protection Agency
Date Data Arrived at EDR: 04/22/2009	Telephone: 703-603-0695
Date Made Active in Reports: 05/05/2009	Last EDR Contact: 09/18/2009
Number of Days to Update: 13	Next Scheduled EDR Contact: 12/28/2009
	Data Release Frequency: Varies

ERNS: Emergency Response Notification System

Emergency Response Notification System. ERNS records and stores information on reported releases of oil and hazardous substances.

Date of Government Version: 05/15/2009	Source: National Response Center, United States Coast Guard
Date Data Arrived at EDR: 07/21/2009	Telephone: 202-267-2180
Date Made Active in Reports: 09/21/2009	Last EDR Contact: 08/26/2009
Number of Days to Update: 62	Next Scheduled EDR Contact: 10/19/2009
	Data Release Frequency: Annually

HMIRS: Hazardous Materials Information Reporting System

Hazardous Materials Incident Report System. HMIRS contains hazardous material spill incidents reported to DOT.

Date of Government Version: 07/16/2009	Source: U.S. Department of Transportation
Date Data Arrived at EDR: 07/16/2009	Telephone: 202-366-4555
Date Made Active in Reports: 09/21/2009	Last EDR Contact: 09/11/2009
Number of Days to Update: 67	Next Scheduled EDR Contact: 10/12/2009
	Data Release Frequency: Annually

DOT OPS: Incident and Accident Data

Department of Transportation, Office of Pipeline Safety Incident and Accident data.

Date of Government Version: 05/14/2008	Source: Department of Transportation, Office of Pipeline Safety
Date Data Arrived at EDR: 05/28/2008	Telephone: 202-366-4595
Date Made Active in Reports: 08/08/2008	Last EDR Contact: 08/27/2009
Number of Days to Update: 72	Next Scheduled EDR Contact: 11/23/2009
	Data Release Frequency: Varies

US CDL: Clandestine Drug Labs

A listing of clandestine drug lab locations. The U.S. Department of Justice ("the Department") provides this web site as a public service. It contains addresses of some locations where law enforcement agencies reported they found chemicals or other items that indicated the presence of either clandestine drug laboratories or dumpsites. In most cases, the source of the entries is not the Department, and the Department has not verified the entry and does not guarantee its accuracy. Members of the public must verify the accuracy of all entries by, for example, contacting local law enforcement and local health departments.

GOVERNMENT RECORDS SEARCHED / DATA CURRENCY TRACKING

Date of Government Version: 03/01/2009
Date Data Arrived at EDR: 06/22/2009
Date Made Active in Reports: 09/21/2009
Number of Days to Update: 91

Source: Drug Enforcement Administration
Telephone: 202-307-1000
Last EDR Contact: 03/26/2009
Next Scheduled EDR Contact: 06/22/2009
Data Release Frequency: Quarterly

US BROWNFIELDS: A Listing of Brownfields Sites

Included in the listing are brownfields properties addresses by Cooperative Agreement Recipients and brownfields properties addressed by Targeted Brownfields Assessments. Targeted Brownfields Assessments-EPA's Targeted Brownfields Assessments (TBA) program is designed to help states, tribes, and municipalities--especially those without EPA Brownfields Assessment Demonstration Pilots--minimize the uncertainties of contamination often associated with brownfields. Under the TBA program, EPA provides funding and/or technical assistance for environmental assessments at brownfields sites throughout the country. Targeted Brownfields Assessments supplement and work with other efforts under EPA's Brownfields Initiative to promote cleanup and redevelopment of brownfields. Cooperative Agreement Recipients-States, political subdivisions, territories, and Indian tribes become Brownfields Cleanup Revolving Loan Fund (BCRLF) cooperative agreement recipients when they enter into BCRLF cooperative agreements with the U.S. EPA. EPA selects BCRLF cooperative agreement recipients based on a proposal and application process. BCRLF cooperative agreement recipients must use EPA funds provided through BCRLF cooperative agreement for specified brownfields-related cleanup activities.

Date of Government Version: 10/01/2008
Date Data Arrived at EDR: 11/14/2008
Date Made Active in Reports: 12/23/2008
Number of Days to Update: 39

Source: Environmental Protection Agency
Telephone: 202-566-2777
Last EDR Contact: 09/11/2009
Next Scheduled EDR Contact: 10/12/2009
Data Release Frequency: Semi-Annually

DOD: Department of Defense Sites

This data set consists of federally owned or administered lands, administered by the Department of Defense, that have any area equal to or greater than 640 acres of the United States, Puerto Rico, and the U.S. Virgin Islands.

Date of Government Version: 12/31/2005
Date Data Arrived at EDR: 11/10/2006
Date Made Active in Reports: 01/11/2007
Number of Days to Update: 62

Source: USGS
Telephone: 703-692-8801
Last EDR Contact: 05/08/2009
Next Scheduled EDR Contact: 08/03/2009
Data Release Frequency: Semi-Annually

FUDS: Formerly Used Defense Sites

The listing includes locations of Formerly Used Defense Sites properties where the US Army Corps of Engineers is actively working or will take necessary cleanup actions.

Date of Government Version: 12/31/2007
Date Data Arrived at EDR: 09/05/2008
Date Made Active in Reports: 09/23/2008
Number of Days to Update: 18

Source: U.S. Army Corps of Engineers
Telephone: 202-528-4285
Last EDR Contact: 09/21/2009
Next Scheduled EDR Contact: 12/28/2009
Data Release Frequency: Varies

LUCIS: Land Use Control Information System

LUCIS contains records of land use control information pertaining to the former Navy Base Realignment and Closure properties.

Date of Government Version: 12/09/2005
Date Data Arrived at EDR: 12/11/2006
Date Made Active in Reports: 01/11/2007
Number of Days to Update: 31

Source: Department of the Navy
Telephone: 843-820-7326
Last EDR Contact: 09/08/2009
Next Scheduled EDR Contact: 12/07/2009
Data Release Frequency: Varies

CONSENT: Superfund (CERCLA) Consent Decrees

Major legal settlements that establish responsibility and standards for cleanup at NPL (Superfund) sites. Released periodically by United States District Courts after settlement by parties to litigation matters.

GOVERNMENT RECORDS SEARCHED / DATA CURRENCY TRACKING

Date of Government Version: 04/24/2009
Date Data Arrived at EDR: 05/19/2009
Date Made Active in Reports: 09/21/2009
Number of Days to Update: 125

Source: Department of Justice, Consent Decree Library
Telephone: Varies
Last EDR Contact: 07/20/2009
Next Scheduled EDR Contact: 10/19/2009
Data Release Frequency: Varies

ROD: Records Of Decision

Record of Decision. ROD documents mandate a permanent remedy at an NPL (Superfund) site containing technical and health information to aid in the cleanup.

Date of Government Version: 04/23/2009
Date Data Arrived at EDR: 04/28/2009
Date Made Active in Reports: 05/19/2009
Number of Days to Update: 21

Source: EPA
Telephone: 703-416-0223
Last EDR Contact: 09/22/2009
Next Scheduled EDR Contact: 12/28/2009
Data Release Frequency: Annually

UMTRA: Uranium Mill Tailings Sites

Uranium ore was mined by private companies for federal government use in national defense programs. When the mills shut down, large piles of the sand-like material (mill tailings) remain after uranium has been extracted from the ore. Levels of human exposure to radioactive materials from the piles are low; however, in some cases tailings were used as construction materials before the potential health hazards of the tailings were recognized.

Date of Government Version: 01/05/2009
Date Data Arrived at EDR: 05/07/2009
Date Made Active in Reports: 05/08/2009
Number of Days to Update: 1

Source: Department of Energy
Telephone: 505-845-0011
Last EDR Contact: 09/14/2009
Next Scheduled EDR Contact: 12/14/2009
Data Release Frequency: Varies

DEBRIS REGION 9: Torres Martinez Reservation Illegal Dump Site Locations

A listing of illegal dump sites location on the Torres Martinez Indian Reservation located in eastern Riverside County and northern Imperial County, California.

Date of Government Version: 01/12/2009
Date Data Arrived at EDR: 05/07/2009
Date Made Active in Reports: 09/21/2009
Number of Days to Update: 137

Source: EPA, Region 9
Telephone: 415-972-3336
Last EDR Contact: 09/23/2009
Next Scheduled EDR Contact: 12/21/2009
Data Release Frequency: Varies

ODI: Open Dump Inventory

An open dump is defined as a disposal facility that does not comply with one or more of the Part 257 or Part 258 Subtitle D Criteria.

Date of Government Version: 06/30/1985
Date Data Arrived at EDR: 08/09/2004
Date Made Active in Reports: 09/17/2004
Number of Days to Update: 39

Source: Environmental Protection Agency
Telephone: 800-424-9346
Last EDR Contact: 06/09/2004
Next Scheduled EDR Contact: N/A
Data Release Frequency: No Update Planned

MINES: Mines Master Index File

Contains all mine identification numbers issued for mines active or opened since 1971. The data also includes violation information.

Date of Government Version: 05/28/2009
Date Data Arrived at EDR: 06/23/2009
Date Made Active in Reports: 09/21/2009
Number of Days to Update: 90

Source: Department of Labor, Mine Safety and Health Administration
Telephone: 303-231-5959
Last EDR Contact: 09/18/2009
Next Scheduled EDR Contact: 12/21/2009
Data Release Frequency: Semi-Annually

TRIS: Toxic Chemical Release Inventory System

Toxic Release Inventory System. TRIS identifies facilities which release toxic chemicals to the air, water and land in reportable quantities under SARA Title III Section 313.

GOVERNMENT RECORDS SEARCHED / DATA CURRENCY TRACKING

Date of Government Version: 12/31/2007
Date Data Arrived at EDR: 04/09/2009
Date Made Active in Reports: 06/17/2009
Number of Days to Update: 69

Source: EPA
Telephone: 202-566-0250
Last EDR Contact: 09/14/2009
Next Scheduled EDR Contact: 12/14/2009
Data Release Frequency: Annually

TSCA: Toxic Substances Control Act

Toxic Substances Control Act. TSCA identifies manufacturers and importers of chemical substances included on the TSCA Chemical Substance Inventory list. It includes data on the production volume of these substances by plant site.

Date of Government Version: 12/31/2002
Date Data Arrived at EDR: 04/14/2006
Date Made Active in Reports: 05/30/2006
Number of Days to Update: 46

Source: EPA
Telephone: 202-260-5521
Last EDR Contact: 07/14/2009
Next Scheduled EDR Contact: 10/12/2009
Data Release Frequency: Every 4 Years

FTTS: FIFRA/ TSCA Tracking System - FIFRA (Federal Insecticide, Fungicide, & Rodenticide Act)/TSCA (Toxic Substances Control Act)
FTTS tracks administrative cases and pesticide enforcement actions and compliance activities related to FIFRA, TSCA and EPCRA (Emergency Planning and Community Right-to-Know Act). To maintain currency, EDR contacts the Agency on a quarterly basis.

Date of Government Version: 04/09/2009
Date Data Arrived at EDR: 04/16/2009
Date Made Active in Reports: 05/11/2009
Number of Days to Update: 25

Source: EPA/Office of Prevention, Pesticides and Toxic Substances
Telephone: 202-566-1667
Last EDR Contact: 09/10/2009
Next Scheduled EDR Contact: 12/14/2009
Data Release Frequency: Quarterly

FTTS INSP: FIFRA/ TSCA Tracking System - FIFRA (Federal Insecticide, Fungicide, & Rodenticide Act)/TSCA (Toxic Substances Control Act)
A listing of FIFRA/TSCA Tracking System (FTTS) inspections and enforcements.

Date of Government Version: 04/09/2009
Date Data Arrived at EDR: 04/16/2009
Date Made Active in Reports: 05/11/2009
Number of Days to Update: 25

Source: EPA
Telephone: 202-566-1667
Last EDR Contact: 09/10/2009
Next Scheduled EDR Contact: 12/14/2009
Data Release Frequency: Quarterly

HIST FTTS: FIFRA/TSCA Tracking System Administrative Case Listing

A complete administrative case listing from the FIFRA/TSCA Tracking System (FTTS) for all ten EPA regions. The information was obtained from the National Compliance Database (NCDB). NCDB supports the implementation of FIFRA (Federal Insecticide, Fungicide, and Rodenticide Act) and TSCA (Toxic Substances Control Act). Some EPA regions are now closing out records. Because of that, and the fact that some EPA regions are not providing EPA Headquarters with updated records, it was decided to create a HIST FTTS database. It included records that may not be included in the newer FTTS database updates. This database is no longer updated.

Date of Government Version: 10/19/2006
Date Data Arrived at EDR: 03/01/2007
Date Made Active in Reports: 04/10/2007
Number of Days to Update: 40

Source: Environmental Protection Agency
Telephone: 202-564-2501
Last EDR Contact: 12/17/2007
Next Scheduled EDR Contact: 03/17/2008
Data Release Frequency: No Update Planned

HIST FTTS INSP: FIFRA/TSCA Tracking System Inspection & Enforcement Case Listing

A complete inspection and enforcement case listing from the FIFRA/TSCA Tracking System (FTTS) for all ten EPA regions. The information was obtained from the National Compliance Database (NCDB). NCDB supports the implementation of FIFRA (Federal Insecticide, Fungicide, and Rodenticide Act) and TSCA (Toxic Substances Control Act). Some EPA regions are now closing out records. Because of that, and the fact that some EPA regions are not providing EPA Headquarters with updated records, it was decided to create a HIST FTTS database. It included records that may not be included in the newer FTTS database updates. This database is no longer updated.

GOVERNMENT RECORDS SEARCHED / DATA CURRENCY TRACKING

Date of Government Version: 10/19/2006
Date Data Arrived at EDR: 03/01/2007
Date Made Active in Reports: 04/10/2007
Number of Days to Update: 40

Source: Environmental Protection Agency
Telephone: 202-564-2501
Last EDR Contact: 12/17/2008
Next Scheduled EDR Contact: 03/17/2008
Data Release Frequency: No Update Planned

SSTS: Section 7 Tracking Systems

Section 7 of the Federal Insecticide, Fungicide and Rodenticide Act, as amended (92 Stat. 829) requires all registered pesticide-producing establishments to submit a report to the Environmental Protection Agency by March 1st each year. Each establishment must report the types and amounts of pesticides, active ingredients and devices being produced, and those having been produced and sold or distributed in the past year.

Date of Government Version: 12/31/2007
Date Data Arrived at EDR: 05/19/2009
Date Made Active in Reports: 09/21/2009
Number of Days to Update: 125

Source: EPA
Telephone: 202-564-4203
Last EDR Contact: 07/14/2009
Next Scheduled EDR Contact: 10/12/2009
Data Release Frequency: Annually

ICIS: Integrated Compliance Information System

The Integrated Compliance Information System (ICIS) supports the information needs of the national enforcement and compliance program as well as the unique needs of the National Pollutant Discharge Elimination System (NPDES) program.

Date of Government Version: 03/20/2009
Date Data Arrived at EDR: 03/20/2009
Date Made Active in Reports: 05/05/2009
Number of Days to Update: 46

Source: Environmental Protection Agency
Telephone: 202-564-5088
Last EDR Contact: 07/13/2009
Next Scheduled EDR Contact: 10/12/2009
Data Release Frequency: Quarterly

PADS: PCB Activity Database System

PCB Activity Database. PADS Identifies generators, transporters, commercial storers and/or brokers and disposers of PCB's who are required to notify the EPA of such activities.

Date of Government Version: 02/26/2009
Date Data Arrived at EDR: 05/20/2009
Date Made Active in Reports: 05/29/2009
Number of Days to Update: 9

Source: EPA
Telephone: 202-566-0500
Last EDR Contact: 08/05/2009
Next Scheduled EDR Contact: 11/02/2009
Data Release Frequency: Annually

MLTS: Material Licensing Tracking System

MLTS is maintained by the Nuclear Regulatory Commission and contains a list of approximately 8,100 sites which possess or use radioactive materials and which are subject to NRC licensing requirements. To maintain currency, EDR contacts the Agency on a quarterly basis.

Date of Government Version: 07/06/2009
Date Data Arrived at EDR: 07/13/2009
Date Made Active in Reports: 09/21/2009
Number of Days to Update: 70

Source: Nuclear Regulatory Commission
Telephone: 301-415-7169
Last EDR Contact: 09/21/2009
Next Scheduled EDR Contact: 12/28/2009
Data Release Frequency: Quarterly

RADINFO: Radiation Information Database

The Radiation Information Database (RADINFO) contains information about facilities that are regulated by U.S. Environmental Protection Agency (EPA) regulations for radiation and radioactivity.

Date of Government Version: 07/28/2009
Date Data Arrived at EDR: 07/28/2009
Date Made Active in Reports: 09/21/2009
Number of Days to Update: 55

Source: Environmental Protection Agency
Telephone: 202-343-9775
Last EDR Contact: 07/28/2009
Next Scheduled EDR Contact: 10/26/2009
Data Release Frequency: Quarterly

GOVERNMENT RECORDS SEARCHED / DATA CURRENCY TRACKING

FINDS: Facility Index System/Facility Registry System

Facility Index System. FINDS contains both facility information and 'pointers' to other sources that contain more detail. EDR includes the following FINDS databases in this report: PCS (Permit Compliance System), AIRS (Aerometric Information Retrieval System), DOCKET (Enforcement Docket used to manage and track information on civil judicial enforcement cases for all environmental statutes), FURS (Federal Underground Injection Control), C-DOCKET (Criminal Docket System used to track criminal enforcement actions for all environmental statutes), FFIS (Federal Facilities Information System), STATE (State Environmental Laws and Statutes), and PADS (PCB Activity Data System).

Date of Government Version: 07/23/2009	Source: EPA
Date Data Arrived at EDR: 07/28/2009	Telephone: (415) 947-8000
Date Made Active in Reports: 09/21/2009	Last EDR Contact: 09/18/2009
Number of Days to Update: 55	Next Scheduled EDR Contact: 12/28/2009
	Data Release Frequency: Quarterly

RAATS: RCRA Administrative Action Tracking System

RCRA Administration Action Tracking System. RAATS contains records based on enforcement actions issued under RCRA pertaining to major violators and includes administrative and civil actions brought by the EPA. For administration actions after September 30, 1995, data entry in the RAATS database was discontinued. EPA will retain a copy of the database for historical records. It was necessary to terminate RAATS because a decrease in agency resources made it impossible to continue to update the information contained in the database.

Date of Government Version: 04/17/1995	Source: EPA
Date Data Arrived at EDR: 07/03/1995	Telephone: 202-564-4104
Date Made Active in Reports: 08/07/1995	Last EDR Contact: 06/02/2008
Number of Days to Update: 35	Next Scheduled EDR Contact: 09/01/2008
	Data Release Frequency: No Update Planned

BRS: Biennial Reporting System

The Biennial Reporting System is a national system administered by the EPA that collects data on the generation and management of hazardous waste. BRS captures detailed data from two groups: Large Quantity Generators (LQG) and Treatment, Storage, and Disposal Facilities.

Date of Government Version: 12/31/2007	Source: EPA/NTIS
Date Data Arrived at EDR: 02/19/2009	Telephone: 800-424-9346
Date Made Active in Reports: 05/22/2009	Last EDR Contact: 09/09/2009
Number of Days to Update: 92	Next Scheduled EDR Contact: 12/07/2009
	Data Release Frequency: Biennially

SCRD DRYCLEANERS: State Coalition for Remediation of Drycleaners Listing

The State Coalition for Remediation of Drycleaners was established in 1998, with support from the U.S. EPA Office of Superfund Remediation and Technology Innovation. It is comprised of representatives of states with established drycleaner remediation programs. Currently the member states are Alabama, Connecticut, Florida, Illinois, Kansas, Minnesota, Missouri, North Carolina, Oregon, South Carolina, Tennessee, Texas, and Wisconsin.

Date of Government Version: 06/29/2009	Source: Environmental Protection Agency
Date Data Arrived at EDR: 06/29/2009	Telephone: 615-532-8599
Date Made Active in Reports: 09/21/2009	Last EDR Contact: 09/08/2009
Number of Days to Update: 84	Next Scheduled EDR Contact: 11/09/2009
	Data Release Frequency: Varies

US HIST CDL: National Clandestine Laboratory Register

A listing of clandestine drug lab locations. The U.S. Department of Justice ("the Department") provides this web site as a public service. It contains addresses of some locations where law enforcement agencies reported they found chemicals or other items that indicated the presence of either clandestine drug laboratories or dumpsites. In most cases, the source of the entries is not the Department, and the Department has not verified the entry and does not guarantee its accuracy. Members of the public must verify the accuracy of all entries by, for example, contacting local law enforcement and local health departments.

Date of Government Version: 09/01/2007	Source: Drug Enforcement Administration
Date Data Arrived at EDR: 11/19/2008	Telephone: 202-307-1000
Date Made Active in Reports: 03/30/2009	Last EDR Contact: 03/23/2009
Number of Days to Update: 131	Next Scheduled EDR Contact: 06/22/2009
	Data Release Frequency: No Update Planned

GOVERNMENT RECORDS SEARCHED / DATA CURRENCY TRACKING

PCB TRANSFORMER: PCB Transformer Registration Database

The database of PCB transformer registrations that includes all PCB registration submittals.

Date of Government Version: 01/01/2008	Source: Environmental Protection Agency
Date Data Arrived at EDR: 02/18/2009	Telephone: 202-566-0517
Date Made Active in Reports: 05/29/2009	Last EDR Contact: 08/21/2009
Number of Days to Update: 100	Next Scheduled EDR Contact: 11/16/2009
	Data Release Frequency: Varies

STATE AND LOCAL RECORDS

HIST CAL-SITES: Calsites Database

The Calsites database contains potential or confirmed hazardous substance release properties. In 1996, California EPA reevaluated and significantly reduced the number of sites in the Calsites database. No longer updated by the state agency. It has been replaced by ENVIROSTOR.

Date of Government Version: 08/08/2005	Source: Department of Toxic Substance Control
Date Data Arrived at EDR: 08/03/2006	Telephone: 916-323-3400
Date Made Active in Reports: 08/24/2006	Last EDR Contact: 02/23/2009
Number of Days to Update: 21	Next Scheduled EDR Contact: 05/25/2009
	Data Release Frequency: No Update Planned

CA BOND EXP. PLAN: Bond Expenditure Plan

Department of Health Services developed a site-specific expenditure plan as the basis for an appropriation of Hazardous Substance Cleanup Bond Act funds. It is not updated.

Date of Government Version: 01/01/1989	Source: Department of Health Services
Date Data Arrived at EDR: 07/27/1994	Telephone: 916-255-2118
Date Made Active in Reports: 08/02/1994	Last EDR Contact: 05/31/1994
Number of Days to Update: 6	Next Scheduled EDR Contact: N/A
	Data Release Frequency: No Update Planned

SCH: School Property Evaluation Program

This category contains proposed and existing school sites that are being evaluated by DTSC for possible hazardous materials contamination. In some cases, these properties may be listed in the CalSites category depending on the level of threat to public health and safety or the environment they pose.

Date of Government Version: 08/27/2009	Source: Department of Toxic Substances Control
Date Data Arrived at EDR: 08/27/2009	Telephone: 916-323-3400
Date Made Active in Reports: 09/18/2009	Last EDR Contact: 08/27/2009
Number of Days to Update: 22	Next Scheduled EDR Contact: 11/23/2009
	Data Release Frequency: Quarterly

TOXIC PITS: Toxic Pits Cleanup Act Sites

Toxic PITS Cleanup Act Sites. TOXIC PITS identifies sites suspected of containing hazardous substances where cleanup has not yet been completed.

Date of Government Version: 07/01/1995	Source: State Water Resources Control Board
Date Data Arrived at EDR: 08/30/1995	Telephone: 916-227-4364
Date Made Active in Reports: 09/26/1995	Last EDR Contact: 01/26/2009
Number of Days to Update: 27	Next Scheduled EDR Contact: 04/27/2009
	Data Release Frequency: No Update Planned

SWF/LF (SWIS): Solid Waste Information System

Active, Closed and Inactive Landfills. SWF/LF records typically contain an inventory of solid waste disposal facilities or landfills. These may be active or inactive facilities or open dumps that failed to meet RCRA Section 4004 criteria for solid waste landfills or disposal sites.

Date of Government Version: 09/02/2009	Source: Integrated Waste Management Board
Date Data Arrived at EDR: 09/04/2009	Telephone: 916-341-6320
Date Made Active in Reports: 09/18/2009	Last EDR Contact: 09/04/2009
Number of Days to Update: 14	Next Scheduled EDR Contact: 12/07/2009
	Data Release Frequency: Quarterly

GOVERNMENT RECORDS SEARCHED / DATA CURRENCY TRACKING

WMUDS/SWAT: Waste Management Unit Database

Waste Management Unit Database System. WMUDS is used by the State Water Resources Control Board staff and the Regional Water Quality Control Boards for program tracking and inventory of waste management units. WMUDS is composed of the following databases: Facility Information, Scheduled Inspections Information, Waste Management Unit Information, SWAT Program Information, SWAT Report Summary Information, SWAT Report Summary Data, Chapter 15 (formerly Subchapter 15) Information, Chapter 15 Monitoring Parameters, TPCA Program Information, RCRA Program Information, Closure Information, and Interested Parties Information.

Date of Government Version: 04/01/2000	Source: State Water Resources Control Board
Date Data Arrived at EDR: 04/10/2000	Telephone: 916-227-4448
Date Made Active in Reports: 05/10/2000	Last EDR Contact: 08/31/2009
Number of Days to Update: 30	Next Scheduled EDR Contact: 11/30/2009
	Data Release Frequency: Quarterly

NPDES: NPDES Permits Listing

A listing of NPDES permits, including stormwater.

Date of Government Version: 08/31/2009	Source: State Water Resources Control Board
Date Data Arrived at EDR: 09/04/2009	Telephone: 916-445-9379
Date Made Active in Reports: 09/18/2009	Last EDR Contact: 09/04/2009
Number of Days to Update: 14	Next Scheduled EDR Contact: 12/07/2009
	Data Release Frequency: Quarterly

CA WDS: Waste Discharge System

Sites which have been issued waste discharge requirements.

Date of Government Version: 06/19/2007	Source: State Water Resources Control Board
Date Data Arrived at EDR: 06/20/2007	Telephone: 916-341-5227
Date Made Active in Reports: 06/29/2007	Last EDR Contact: 06/15/2009
Number of Days to Update: 9	Next Scheduled EDR Contact: 09/14/2009
	Data Release Frequency: Quarterly

CORTESE: "Cortese" Hazardous Waste & Substances Sites List

The sites for the list are designated by the State Water Resource Control Board (LUST), the Integrated Waste Board (SWF/LS), and the Department of Toxic Substances Control (Cal-Sites). This listing is no longer updated by the state agency.

Date of Government Version: 07/21/2009	Source: CAL EPA/Office of Emergency Information
Date Data Arrived at EDR: 07/21/2009	Telephone: 916-323-3400
Date Made Active in Reports: 08/03/2009	Last EDR Contact: 07/21/2009
Number of Days to Update: 13	Next Scheduled EDR Contact: 10/19/2009
	Data Release Frequency: Quarterly

HIST CORTESE: Hazardous Waste & Substance Site List

The sites for the list are designated by the State Water Resource Control Board [LUST], the Integrated Waste Board [SWF/LS], and the Department of Toxic Substances Control [CALSITES].

Date of Government Version: 04/01/2001	Source: Department of Toxic Substances Control
Date Data Arrived at EDR: 01/22/2009	Telephone: 916-323-3400
Date Made Active in Reports: 04/08/2009	Last EDR Contact: 01/22/2009
Number of Days to Update: 76	Next Scheduled EDR Contact: N/A
	Data Release Frequency: No Update Planned

SWRCY: Recycler Database

A listing of recycling facilities in California.

Date of Government Version: 07/06/2009	Source: Department of Conservation
Date Data Arrived at EDR: 07/24/2009	Telephone: 916-323-3836
Date Made Active in Reports: 08/03/2009	Last EDR Contact: 07/09/2009
Number of Days to Update: 10	Next Scheduled EDR Contact: 10/05/2009
	Data Release Frequency: Quarterly

GOVERNMENT RECORDS SEARCHED / DATA CURRENCY TRACKING

LUST REG 6V: Leaking Underground Storage Tank Case Listing

Leaking Underground Storage Tank locations. Inyo, Kern, Los Angeles, Mono, San Bernardino counties.

Date of Government Version: 06/07/2005
Date Data Arrived at EDR: 06/07/2005
Date Made Active in Reports: 06/29/2005
Number of Days to Update: 22

Source: California Regional Water Quality Control Board Victorville Branch Office (6)
Telephone: 760-241-7365
Last EDR Contact: 09/18/2009
Next Scheduled EDR Contact: 12/28/2009
Data Release Frequency: No Update Planned

LUST REG 5: Leaking Underground Storage Tank Database

Leaking Underground Storage Tank locations. Alameda, Alpine, Amador, Butte, Colusa, Contra Costa, Calveras, El Dorado, Fresno, Glenn, Kern, Kings, Lake, Lassen, Madera, Mariposa, Merced, Modoc, Napa, Nevada, Placer, Plumas, Sacramento, San Joaquin, Shasta, Solano, Stanislaus, Sutter, Tehama, Tulare, Tuolumne, Yolo, Yuba counties.

Date of Government Version: 07/01/2008
Date Data Arrived at EDR: 07/22/2008
Date Made Active in Reports: 07/31/2008
Number of Days to Update: 9

Source: California Regional Water Quality Control Board Central Valley Region (5)
Telephone: 916-464-4834
Last EDR Contact: 07/20/2009
Next Scheduled EDR Contact: 10/19/2009
Data Release Frequency: Quarterly

LUST REG 1: Active Toxic Site Investigation

Del Norte, Humboldt, Lake, Mendocino, Modoc, Siskiyou, Sonoma, Trinity counties. For more current information, please refer to the State Water Resources Control Board's LUST database.

Date of Government Version: 02/01/2001
Date Data Arrived at EDR: 02/28/2001
Date Made Active in Reports: 03/29/2001
Number of Days to Update: 29

Source: California Regional Water Quality Control Board North Coast (1)
Telephone: 707-570-3769
Last EDR Contact: 08/17/2009
Next Scheduled EDR Contact: 11/16/2009
Data Release Frequency: No Update Planned

LUST REG 2: Fuel Leak List

Leaking Underground Storage Tank locations. Alameda, Contra Costa, Marin, Napa, San Francisco, San Mateo, Santa Clara, Solano, Sonoma counties.

Date of Government Version: 09/30/2004
Date Data Arrived at EDR: 10/20/2004
Date Made Active in Reports: 11/19/2004
Number of Days to Update: 30

Source: California Regional Water Quality Control Board San Francisco Bay Region (2)
Telephone: 510-622-2433
Last EDR Contact: 09/23/2009
Next Scheduled EDR Contact: 01/04/2010
Data Release Frequency: Quarterly

LUST REG 9: Leaking Underground Storage Tank Report

Orange, Riverside, San Diego counties. For more current information, please refer to the State Water Resources Control Board's LUST database.

Date of Government Version: 03/01/2001
Date Data Arrived at EDR: 04/23/2001
Date Made Active in Reports: 05/21/2001
Number of Days to Update: 28

Source: California Regional Water Quality Control Board San Diego Region (9)
Telephone: 858-637-5595
Last EDR Contact: 07/13/2009
Next Scheduled EDR Contact: 10/12/2009
Data Release Frequency: No Update Planned

LUST REG 7: Leaking Underground Storage Tank Case Listing

Leaking Underground Storage Tank locations. Imperial, Riverside, San Diego, Santa Barbara counties.

Date of Government Version: 02/26/2004
Date Data Arrived at EDR: 02/26/2004
Date Made Active in Reports: 03/24/2004
Number of Days to Update: 27

Source: California Regional Water Quality Control Board Colorado River Basin Region (7)
Telephone: 760-776-8943
Last EDR Contact: 08/17/2009
Next Scheduled EDR Contact: 11/16/2009
Data Release Frequency: No Update Planned

GOVERNMENT RECORDS SEARCHED / DATA CURRENCY TRACKING

LUST REG 4: Underground Storage Tank Leak List

Los Angeles, Ventura counties. For more current information, please refer to the State Water Resources Control Board's LUST database.

Date of Government Version: 09/07/2004	Source: California Regional Water Quality Control Board Los Angeles Region (4)
Date Data Arrived at EDR: 09/07/2004	Telephone: 213-576-6710
Date Made Active in Reports: 10/12/2004	Last EDR Contact: 09/14/2009
Number of Days to Update: 35	Next Scheduled EDR Contact: 12/21/2009
	Data Release Frequency: No Update Planned

LUST: Geotracker's Leaking Underground Fuel Tank Report

Leaking Underground Storage Tank Incident Reports. LUST records contain an inventory of reported leaking underground storage tank incidents. Not all states maintain these records, and the information stored varies by state. For more information on a particular leaking underground storage tank sites, please contact the appropriate regulatory agency.

Date of Government Version: 07/07/2009	Source: State Water Resources Control Board
Date Data Arrived at EDR: 07/09/2009	Telephone: see region list
Date Made Active in Reports: 07/23/2009	Last EDR Contact: 07/09/2009
Number of Days to Update: 14	Next Scheduled EDR Contact: 10/05/2009
	Data Release Frequency: Quarterly

LUST REG 6L: Leaking Underground Storage Tank Case Listing

For more current information, please refer to the State Water Resources Control Board's LUST database.

Date of Government Version: 09/09/2003	Source: California Regional Water Quality Control Board Lahontan Region (6)
Date Data Arrived at EDR: 09/10/2003	Telephone: 530-542-5572
Date Made Active in Reports: 10/07/2003	Last EDR Contact: 08/31/2009
Number of Days to Update: 27	Next Scheduled EDR Contact: 11/30/2009
	Data Release Frequency: No Update Planned

LUST REG 3: Leaking Underground Storage Tank Database

Leaking Underground Storage Tank locations. Monterey, San Benito, San Luis Obispo, Santa Barbara, Santa Cruz counties.

Date of Government Version: 05/19/2003	Source: California Regional Water Quality Control Board Central Coast Region (3)
Date Data Arrived at EDR: 05/19/2003	Telephone: 805-542-4786
Date Made Active in Reports: 06/02/2003	Last EDR Contact: 08/10/2009
Number of Days to Update: 14	Next Scheduled EDR Contact: 11/09/2009
	Data Release Frequency: No Update Planned

LUST REG 8: Leaking Underground Storage Tanks

California Regional Water Quality Control Board Santa Ana Region (8). For more current information, please refer to the State Water Resources Control Board's LUST database.

Date of Government Version: 02/14/2005	Source: California Regional Water Quality Control Board Santa Ana Region (8)
Date Data Arrived at EDR: 02/15/2005	Telephone: 909-782-4496
Date Made Active in Reports: 03/28/2005	Last EDR Contact: 08/03/2009
Number of Days to Update: 41	Next Scheduled EDR Contact: 11/02/2009
	Data Release Frequency: Varies

CA FID UST: Facility Inventory Database

The Facility Inventory Database (FID) contains a historical listing of active and inactive underground storage tank locations from the State Water Resource Control Board. Refer to local/county source for current data.

Date of Government Version: 10/31/1994	Source: California Environmental Protection Agency
Date Data Arrived at EDR: 09/05/1995	Telephone: 916-341-5851
Date Made Active in Reports: 09/29/1995	Last EDR Contact: 12/28/1998
Number of Days to Update: 24	Next Scheduled EDR Contact: N/A
	Data Release Frequency: No Update Planned

GOVERNMENT RECORDS SEARCHED / DATA CURRENCY TRACKING

SLIC: Statewide SLIC Cases

The SLIC (Spills, Leaks, Investigations and Cleanup) program is designed to protect and restore water quality from spills, leaks, and similar discharges.

Date of Government Version: 07/07/2009
Date Data Arrived at EDR: 07/09/2009
Date Made Active in Reports: 07/23/2009
Number of Days to Update: 14

Source: State Water Resources Control Board
Telephone: 866-480-1028
Last EDR Contact: 07/09/2009
Next Scheduled EDR Contact: 10/05/2009
Data Release Frequency: Varies

SLIC REG 1: Active Toxic Site Investigations

The SLIC (Spills, Leaks, Investigations and Cleanup) program is designed to protect and restore water quality from spills, leaks, and similar discharges.

Date of Government Version: 04/03/2003
Date Data Arrived at EDR: 04/07/2003
Date Made Active in Reports: 04/25/2003
Number of Days to Update: 18

Source: California Regional Water Quality Control Board, North Coast Region (1)
Telephone: 707-576-2220
Last EDR Contact: 08/17/2009
Next Scheduled EDR Contact: 11/16/2008
Data Release Frequency: No Update Planned

SLIC REG 2: Spills, Leaks, Investigation & Cleanup Cost Recovery Listing

The SLIC (Spills, Leaks, Investigations and Cleanup) program is designed to protect and restore water quality from spills, leaks, and similar discharges.

Date of Government Version: 09/30/2004
Date Data Arrived at EDR: 10/20/2004
Date Made Active in Reports: 11/19/2004
Number of Days to Update: 30

Source: Regional Water Quality Control Board San Francisco Bay Region (2)
Telephone: 510-286-0457
Last EDR Contact: 09/23/2009
Next Scheduled EDR Contact: 01/04/2010
Data Release Frequency: Quarterly

SLIC REG 3: Spills, Leaks, Investigation & Cleanup Cost Recovery Listing

The SLIC (Spills, Leaks, Investigations and Cleanup) program is designed to protect and restore water quality from spills, leaks, and similar discharges.

Date of Government Version: 05/18/2006
Date Data Arrived at EDR: 05/18/2006
Date Made Active in Reports: 06/15/2006
Number of Days to Update: 28

Source: California Regional Water Quality Control Board Central Coast Region (3)
Telephone: 805-549-3147
Last EDR Contact: 08/10/2009
Next Scheduled EDR Contact: 11/09/2009
Data Release Frequency: Semi-Annually

SLIC REG 4: Spills, Leaks, Investigation & Cleanup Cost Recovery Listing

The SLIC (Spills, Leaks, Investigations and Cleanup) program is designed to protect and restore water quality from spills, leaks, and similar discharges.

Date of Government Version: 11/17/2004
Date Data Arrived at EDR: 11/18/2004
Date Made Active in Reports: 01/04/2005
Number of Days to Update: 47

Source: Region Water Quality Control Board Los Angeles Region (4)
Telephone: 213-576-6600
Last EDR Contact: 07/20/2009
Next Scheduled EDR Contact: 10/19/2009
Data Release Frequency: Varies

SLIC REG 5: Spills, Leaks, Investigation & Cleanup Cost Recovery Listing

The SLIC (Spills, Leaks, Investigations and Cleanup) program is designed to protect and restore water quality from spills, leaks, and similar discharges.

Date of Government Version: 04/01/2005
Date Data Arrived at EDR: 04/05/2005
Date Made Active in Reports: 04/21/2005
Number of Days to Update: 16

Source: Regional Water Quality Control Board Central Valley Region (5)
Telephone: 916-464-3291
Last EDR Contact: 09/18/2009
Next Scheduled EDR Contact: 12/28/2009
Data Release Frequency: Semi-Annually

GOVERNMENT RECORDS SEARCHED / DATA CURRENCY TRACKING

SLIC REG 6V: Spills, Leaks, Investigation & Cleanup Cost Recovery Listing

The SLIC (Spills, Leaks, Investigations and Cleanup) program is designed to protect and restore water quality from spills, leaks, and similar discharges.

Date of Government Version: 05/24/2005
Date Data Arrived at EDR: 05/25/2005
Date Made Active in Reports: 06/16/2005
Number of Days to Update: 22

Source: Regional Water Quality Control Board, Victorville Branch
Telephone: 619-241-6583
Last EDR Contact: 09/18/2009
Next Scheduled EDR Contact: 12/28/2009
Data Release Frequency: Semi-Annually

SLIC REG 6L: SLIC Sites

The SLIC (Spills, Leaks, Investigations and Cleanup) program is designed to protect and restore water quality from spills, leaks, and similar discharges.

Date of Government Version: 09/07/2004
Date Data Arrived at EDR: 09/07/2004
Date Made Active in Reports: 10/12/2004
Number of Days to Update: 35

Source: California Regional Water Quality Control Board, Lahontan Region
Telephone: 530-542-5574
Last EDR Contact: 08/31/2009
Next Scheduled EDR Contact: 11/30/2009
Data Release Frequency: No Update Planned

SLIC REG 7: SLIC List

The SLIC (Spills, Leaks, Investigations and Cleanup) program is designed to protect and restore water quality from spills, leaks, and similar discharges.

Date of Government Version: 11/24/2004
Date Data Arrived at EDR: 11/29/2004
Date Made Active in Reports: 01/04/2005
Number of Days to Update: 36

Source: California Regional Quality Control Board, Colorado River Basin Region
Telephone: 760-346-7491
Last EDR Contact: 08/17/2009
Next Scheduled EDR Contact: 11/16/2009
Data Release Frequency: No Update Planned

SLIC REG 8: Spills, Leaks, Investigation & Cleanup Cost Recovery Listing

The SLIC (Spills, Leaks, Investigations and Cleanup) program is designed to protect and restore water quality from spills, leaks, and similar discharges.

Date of Government Version: 04/03/2008
Date Data Arrived at EDR: 04/03/2008
Date Made Active in Reports: 04/14/2008
Number of Days to Update: 11

Source: California Region Water Quality Control Board Santa Ana Region (8)
Telephone: 951-782-3298
Last EDR Contact: 09/18/2009
Next Scheduled EDR Contact: 12/28/2009
Data Release Frequency: Semi-Annually

SLIC REG 9: Spills, Leaks, Investigation & Cleanup Cost Recovery Listing

The SLIC (Spills, Leaks, Investigations and Cleanup) program is designed to protect and restore water quality from spills, leaks, and similar discharges.

Date of Government Version: 09/10/2007
Date Data Arrived at EDR: 09/11/2007
Date Made Active in Reports: 09/28/2007
Number of Days to Update: 17

Source: California Regional Water Quality Control Board San Diego Region (9)
Telephone: 858-467-2980
Last EDR Contact: 08/26/2009
Next Scheduled EDR Contact: 11/23/2009
Data Release Frequency: Annually

UST: Active UST Facilities

Active UST facilities gathered from the local regulatory agencies

Date of Government Version: 07/07/2009
Date Data Arrived at EDR: 07/09/2009
Date Made Active in Reports: 07/24/2009
Number of Days to Update: 15

Source: SWRCB
Telephone: 916-480-1028
Last EDR Contact: 07/09/2009
Next Scheduled EDR Contact: 10/05/2009
Data Release Frequency: Semi-Annually

GOVERNMENT RECORDS SEARCHED / DATA CURRENCY TRACKING

UST MENDOCINO: Mendocino County UST Database

A listing of underground storage tank locations in Mendocino County.

Date of Government Version: 06/22/2009	Source: Department of Public Health
Date Data Arrived at EDR: 06/22/2009	Telephone: 707-463-4466
Date Made Active in Reports: 07/20/2009	Last EDR Contact: 09/23/2009
Number of Days to Update: 28	Next Scheduled EDR Contact: 12/21/2009
	Data Release Frequency: Varies

HIST UST: Hazardous Substance Storage Container Database

The Hazardous Substance Storage Container Database is a historical listing of UST sites. Refer to local/county source for current data.

Date of Government Version: 10/15/1990	Source: State Water Resources Control Board
Date Data Arrived at EDR: 01/25/1991	Telephone: 916-341-5851
Date Made Active in Reports: 02/12/1991	Last EDR Contact: 07/26/2001
Number of Days to Update: 18	Next Scheduled EDR Contact: N/A
	Data Release Frequency: No Update Planned

LIENS: Environmental Liens Listing

A listing of property locations with environmental liens for California where DTSC is a lien holder.

Date of Government Version: 08/13/2009	Source: Department of Toxic Substances Control
Date Data Arrived at EDR: 08/14/2009	Telephone: 916-323-3400
Date Made Active in Reports: 08/20/2009	Last EDR Contact: 08/03/2009
Number of Days to Update: 6	Next Scheduled EDR Contact: 11/02/2009
	Data Release Frequency: Varies

SWEEPS UST: SWEEPS UST Listing

Statewide Environmental Evaluation and Planning System. This underground storage tank listing was updated and maintained by a company contacted by the SWRCB in the early 1990's. The listing is no longer updated or maintained. The local agency is the contact for more information on a site on the SWEEPS list.

Date of Government Version: 06/01/1994	Source: State Water Resources Control Board
Date Data Arrived at EDR: 07/07/2005	Telephone: N/A
Date Made Active in Reports: 08/11/2005	Last EDR Contact: 06/03/2005
Number of Days to Update: 35	Next Scheduled EDR Contact: N/A
	Data Release Frequency: No Update Planned

CHMIRS: California Hazardous Material Incident Report System

California Hazardous Material Incident Reporting System. CHMIRS contains information on reported hazardous material incidents (accidental releases or spills).

Date of Government Version: 12/31/2007	Source: Office of Emergency Services
Date Data Arrived at EDR: 05/09/2008	Telephone: 916-845-8400
Date Made Active in Reports: 06/20/2008	Last EDR Contact: 08/18/2009
Number of Days to Update: 42	Next Scheduled EDR Contact: 11/16/2009
	Data Release Frequency: Varies

LDS: Land Disposal Sites Listing

The Land Disposal program regulates of waste discharge to land for treatment, storage and disposal in waste management units.

Date of Government Version: 07/07/2009	Source: State Water Quality Control Board
Date Data Arrived at EDR: 07/09/2009	Telephone: 866-480-1028
Date Made Active in Reports: 07/23/2009	Last EDR Contact: 07/09/2009
Number of Days to Update: 14	Next Scheduled EDR Contact: 10/05/2009
	Data Release Frequency: Quarterly

GOVERNMENT RECORDS SEARCHED / DATA CURRENCY TRACKING

AST: Aboveground Petroleum Storage Tank Facilities Registered Aboveground Storage Tanks.

Date of Government Version: 02/01/2009
Date Data Arrived at EDR: 06/10/2009
Date Made Active in Reports: 07/20/2009
Number of Days to Update: 40

Source: State Water Resources Control Board
Telephone: 916-341-5712
Last EDR Contact: 07/27/2009
Next Scheduled EDR Contact: 10/26/2009
Data Release Frequency: Quarterly

MCS: Military Cleanup Sites Listing

The State Water Resources Control Board and nine Regional Water Quality Control Boards partner with the Department of Defense (DoD) through the Defense and State Memorandum of Agreement (DSMOA) to oversee the investigation and remediation of water quality issues at military facilities.

Date of Government Version: 07/07/2009
Date Data Arrived at EDR: 07/09/2009
Date Made Active in Reports: 07/23/2009
Number of Days to Update: 14

Source: State Water Resources Control Board
Telephone: 866-480-1028
Last EDR Contact: 07/09/2009
Next Scheduled EDR Contact: 10/05/2009
Data Release Frequency: Quarterly

NOTIFY 65: Proposition 65 Records

Proposition 65 Notification Records. NOTIFY 65 contains facility notifications about any release which could impact drinking water and thereby expose the public to a potential health risk.

Date of Government Version: 10/21/1993
Date Data Arrived at EDR: 11/01/1993
Date Made Active in Reports: 11/19/1993
Number of Days to Update: 18

Source: State Water Resources Control Board
Telephone: 916-445-3846
Last EDR Contact: 07/13/2009
Next Scheduled EDR Contact: 10/12/2009
Data Release Frequency: No Update Planned

DEED: Deed Restriction Listing

Site Mitigation and Brownfields Reuse Program Facility Sites with Deed Restrictions & Hazardous Waste Management Program Facility Sites with Deed / Land Use Restriction. The DTSC Site Mitigation and Brownfields Reuse Program (SMBRP) list includes sites cleaned up under the program's oversight and generally does not include current or former hazardous waste facilities that required a hazardous waste facility permit. The list represents deed restrictions that are active. Some sites have multiple deed restrictions. The DTSC Hazardous Waste Management Program (HWMP) has developed a list of current or former hazardous waste facilities that have a recorded land use restriction at the local county recorder's office. The land use restrictions on this list were required by the DTSC HWMP as a result of the presence of hazardous substances that remain on site after the facility (or part of the facility) has been closed or cleaned up. The types of land use restriction include deed notice, deed restriction, or a land use restriction that binds current and future owners.

Date of Government Version: 06/29/2009
Date Data Arrived at EDR: 07/01/2009
Date Made Active in Reports: 07/23/2009
Number of Days to Update: 22

Source: Department of Toxic Substances Control
Telephone: 916-323-3400
Last EDR Contact: 12/30/2009
Next Scheduled EDR Contact: 12/28/2009
Data Release Frequency: Semi-Annually

VCP: Voluntary Cleanup Program Properties

Contains low threat level properties with either confirmed or unconfirmed releases and the project proponents have request that DTSC oversee investigation and/or cleanup activities and have agreed to provide coverage for DTSC's costs.

Date of Government Version: 08/27/2009
Date Data Arrived at EDR: 08/27/2009
Date Made Active in Reports: 09/18/2009
Number of Days to Update: 22

Source: Department of Toxic Substances Control
Telephone: 916-323-3400
Last EDR Contact: 08/27/2009
Next Scheduled EDR Contact: 11/23/2009
Data Release Frequency: Quarterly

GOVERNMENT RECORDS SEARCHED / DATA CURRENCY TRACKING

DRYCLEANERS: Cleaner Facilities

A list of drycleaner related facilities that have EPA ID numbers. These are facilities with certain SIC codes: power laundries, family and commercial; garment pressing and cleaner's agents; linen supply; coin-operated laundries and cleaning; drycleaning plants, except rugs; carpet and upholster cleaning; industrial launderers; laundry and garment services.

Date of Government Version: 07/21/2009	Source: Department of Toxic Substance Control
Date Data Arrived at EDR: 07/21/2009	Telephone: 916-327-4498
Date Made Active in Reports: 08/03/2009	Last EDR Contact: 09/18/2009
Number of Days to Update: 13	Next Scheduled EDR Contact: 12/28/2009
	Data Release Frequency: Annually

WIP: Well Investigation Program Case List

Well Investigation Program case in the San Gabriel and San Fernando Valley area.

Date of Government Version: 07/03/2009	Source: Los Angeles Water Quality Control Board
Date Data Arrived at EDR: 07/21/2009	Telephone: 213-576-6726
Date Made Active in Reports: 08/03/2009	Last EDR Contact: 07/21/2009
Number of Days to Update: 13	Next Scheduled EDR Contact: 10/19/2009
	Data Release Frequency: Varies

CDL: Clandestine Drug Labs

A listing of drug lab locations. Listing of a location in this database does not indicate that any illegal drug lab materials were or were not present there, and does not constitute a determination that the location either requires or does not require additional cleanup work.

Date of Government Version: 06/30/2009	Source: Department of Toxic Substances Control
Date Data Arrived at EDR: 07/23/2009	Telephone: 916-255-6504
Date Made Active in Reports: 08/03/2009	Last EDR Contact: 07/20/2009
Number of Days to Update: 11	Next Scheduled EDR Contact: 10/19/2009
	Data Release Frequency: Varies

RESPONSE: State Response Sites

Identifies confirmed release sites where DTSC is involved in remediation, either in a lead or oversight capacity. These confirmed release sites are generally high-priority and high potential risk.

Date of Government Version: 08/27/2009	Source: Department of Toxic Substances Control
Date Data Arrived at EDR: 08/27/2009	Telephone: 916-323-3400
Date Made Active in Reports: 09/18/2009	Last EDR Contact: 08/27/2009
Number of Days to Update: 22	Next Scheduled EDR Contact: 11/23/2009
	Data Release Frequency: Quarterly

HAZNET: Facility and Manifest Data

Facility and Manifest Data. The data is extracted from the copies of hazardous waste manifests received each year by the DTSC. The annual volume of manifests is typically 700,000 - 1,000,000 annually, representing approximately 350,000 - 500,000 shipments. Data are from the manifests submitted without correction, and therefore many contain some invalid values for data elements such as generator ID, TSD ID, waste category, and disposal method.

Date of Government Version: 12/31/2007	Source: California Environmental Protection Agency
Date Data Arrived at EDR: 02/17/2009	Telephone: 916-255-1136
Date Made Active in Reports: 04/08/2009	Last EDR Contact: 05/08/2009
Number of Days to Update: 50	Next Scheduled EDR Contact: 08/03/2009
	Data Release Frequency: Annually

EMI: Emissions Inventory Data

Toxics and criteria pollutant emissions data collected by the ARB and local air pollution agencies.

Date of Government Version: 12/31/2007	Source: California Air Resources Board
Date Data Arrived at EDR: 07/14/2009	Telephone: 916-322-2990
Date Made Active in Reports: 07/23/2009	Last EDR Contact: 07/14/2009
Number of Days to Update: 9	Next Scheduled EDR Contact: 10/12/2009
	Data Release Frequency: Varies

GOVERNMENT RECORDS SEARCHED / DATA CURRENCY TRACKING

HAULERS: Registered Waste Tire Haulers Listing A listing of registered waste tire haulers.

Date of Government Version: 05/28/2009
Date Data Arrived at EDR: 05/29/2009
Date Made Active in Reports: 06/15/2009
Number of Days to Update: 17

Source: Integrated Waste Management Board
Telephone: 916-341-6422
Last EDR Contact: 09/23/2009
Next Scheduled EDR Contact: 12/07/2009
Data Release Frequency: Varies

ENVIROSTOR: EnviroStor Database

The Department of Toxic Substances Control's (DTSC's) Site Mitigation and Brownfields Reuse Program's (SMBRP's) EnviroStor database identifies sites that have known contamination or sites for which there may be reasons to investigate further. The database includes the following site types: Federal Superfund sites (National Priorities List (NPL)); State Response, including Military Facilities and State Superfund; Voluntary Cleanup; and School sites. EnviroStor provides similar information to the information that was available in CalSites, and provides additional site information, including, but not limited to, identification of formerly-contaminated properties that have been released for reuse, properties where environmental deed restrictions have been recorded to prevent inappropriate land uses, and risk characterization information that is used to assess potential impacts to public health and the environment at contaminated sites.

Date of Government Version: 08/27/2009
Date Data Arrived at EDR: 08/27/2009
Date Made Active in Reports: 09/18/2009
Number of Days to Update: 22

Source: Department of Toxic Substances Control
Telephone: 916-323-3400
Last EDR Contact: 08/27/2009
Next Scheduled EDR Contact: 11/23/2009
Data Release Frequency: Quarterly

TRIBAL RECORDS

INDIAN RESERV: Indian Reservations

This map layer portrays Indian administered lands of the United States that have any area equal to or greater than 640 acres.

Date of Government Version: 12/31/2005
Date Data Arrived at EDR: 12/08/2006
Date Made Active in Reports: 01/11/2007
Number of Days to Update: 34

Source: USGS
Telephone: 202-208-3710
Last EDR Contact: 05/08/2009
Next Scheduled EDR Contact: 08/03/2009
Data Release Frequency: Semi-Annually

INDIAN ODI: Report on the Status of Open Dumps on Indian Lands

Location of open dumps on Indian land.

Date of Government Version: 12/31/1998
Date Data Arrived at EDR: 12/03/2007
Date Made Active in Reports: 01/24/2008
Number of Days to Update: 52

Source: Environmental Protection Agency
Telephone: 703-308-8245
Last EDR Contact: 08/26/2009
Next Scheduled EDR Contact: 11/23/2009
Data Release Frequency: Varies

INDIAN LUST R10: Leaking Underground Storage Tanks on Indian Land

LUSTs on Indian land in Alaska, Idaho, Oregon and Washington.

Date of Government Version: 08/20/2009
Date Data Arrived at EDR: 08/21/2009
Date Made Active in Reports: 09/21/2009
Number of Days to Update: 31

Source: EPA Region 10
Telephone: 206-553-2857
Last EDR Contact: 08/17/2009
Next Scheduled EDR Contact: 11/16/2009
Data Release Frequency: Quarterly

INDIAN LUST R7: Leaking Underground Storage Tanks on Indian Land

LUSTs on Indian land in Iowa, Kansas, and Nebraska

Date of Government Version: 03/24/2009
Date Data Arrived at EDR: 05/20/2009
Date Made Active in Reports: 06/17/2009
Number of Days to Update: 28

Source: EPA Region 7
Telephone: 913-551-7003
Last EDR Contact: 08/21/2009
Next Scheduled EDR Contact: 11/16/2009
Data Release Frequency: Varies

GOVERNMENT RECORDS SEARCHED / DATA CURRENCY TRACKING

INDIAN LUST R9: Leaking Underground Storage Tanks on Indian Land
LUSTs on Indian land in Arizona, California, New Mexico and Nevada

Date of Government Version: 06/08/2009	Source: Environmental Protection Agency
Date Data Arrived at EDR: 06/09/2009	Telephone: 415-972-3372
Date Made Active in Reports: 09/21/2009	Last EDR Contact: 08/17/2009
Number of Days to Update: 104	Next Scheduled EDR Contact: 11/16/2009
	Data Release Frequency: Quarterly

INDIAN LUST R8: Leaking Underground Storage Tanks on Indian Land
LUSTs on Indian land in Colorado, Montana, North Dakota, South Dakota, Utah and Wyoming.

Date of Government Version: 06/01/2009	Source: EPA Region 8
Date Data Arrived at EDR: 06/03/2009	Telephone: 303-312-6271
Date Made Active in Reports: 06/17/2009	Last EDR Contact: 08/17/2009
Number of Days to Update: 14	Next Scheduled EDR Contact: 11/16/2009
	Data Release Frequency: Quarterly

INDIAN LUST R4: Leaking Underground Storage Tanks on Indian Land
LUSTs on Indian land in Florida, Mississippi and North Carolina.

Date of Government Version: 02/24/2009	Source: EPA Region 4
Date Data Arrived at EDR: 03/03/2009	Telephone: 404-562-8677
Date Made Active in Reports: 05/05/2009	Last EDR Contact: 08/17/2009
Number of Days to Update: 63	Next Scheduled EDR Contact: 11/16/2009
	Data Release Frequency: Semi-Annually

INDIAN LUST R6: Leaking Underground Storage Tanks on Indian Land
LUSTs on Indian land in New Mexico and Oklahoma.

Date of Government Version: 08/24/2009	Source: EPA Region 6
Date Data Arrived at EDR: 08/26/2009	Telephone: 214-665-6597
Date Made Active in Reports: 09/21/2009	Last EDR Contact: 08/17/2009
Number of Days to Update: 26	Next Scheduled EDR Contact: 11/16/2009
	Data Release Frequency: Varies

INDIAN LUST R1: Leaking Underground Storage Tanks on Indian Land
A listing of leaking underground storage tank locations on Indian Land.

Date of Government Version: 02/19/2009	Source: EPA Region 1
Date Data Arrived at EDR: 02/19/2009	Telephone: 617-918-1313
Date Made Active in Reports: 03/16/2009	Last EDR Contact: 08/17/2009
Number of Days to Update: 25	Next Scheduled EDR Contact: 11/16/2009
	Data Release Frequency: Varies

INDIAN UST R6: Underground Storage Tanks on Indian Land

The Indian Underground Storage Tank (UST) database provides information about underground storage tanks on Indian land in EPA Region 6 (Louisiana, Arkansas, Oklahoma, New Mexico, Texas and 65 Tribes).

Date of Government Version: 08/24/2009	Source: EPA Region 6
Date Data Arrived at EDR: 08/26/2009	Telephone: 214-665-7591
Date Made Active in Reports: 09/21/2009	Last EDR Contact: 08/17/2009
Number of Days to Update: 26	Next Scheduled EDR Contact: 11/16/2009
	Data Release Frequency: Semi-Annually

INDIAN UST R1: Underground Storage Tanks on Indian Land

The Indian Underground Storage Tank (UST) database provides information about underground storage tanks on Indian land in EPA Region 1 (Connecticut, Maine, Massachusetts, New Hampshire, Rhode Island, Vermont and ten Tribal Nations).

GOVERNMENT RECORDS SEARCHED / DATA CURRENCY TRACKING

Date of Government Version: 02/19/2009	Source: EPA, Region 1
Date Data Arrived at EDR: 02/19/2009	Telephone: 617-918-1313
Date Made Active in Reports: 03/16/2009	Last EDR Contact: 08/17/2009
Number of Days to Update: 25	Next Scheduled EDR Contact: 11/16/2009
	Data Release Frequency: Varies

INDIAN UST R10: Underground Storage Tanks on Indian Land

The Indian Underground Storage Tank (UST) database provides information about underground storage tanks on Indian land in EPA Region 10 (Alaska, Idaho, Oregon, Washington, and Tribal Nations).

Date of Government Version: 08/20/2009	Source: EPA Region 10
Date Data Arrived at EDR: 08/21/2009	Telephone: 206-553-2857
Date Made Active in Reports: 09/21/2009	Last EDR Contact: 08/17/2009
Number of Days to Update: 31	Next Scheduled EDR Contact: 11/16/2009
	Data Release Frequency: Quarterly

INDIAN UST R9: Underground Storage Tanks on Indian Land

The Indian Underground Storage Tank (UST) database provides information about underground storage tanks on Indian land in EPA Region 9 (Arizona, California, Hawaii, Nevada, the Pacific Islands, and Tribal Nations).

Date of Government Version: 06/04/2009	Source: EPA Region 9
Date Data Arrived at EDR: 06/04/2009	Telephone: 415-972-3368
Date Made Active in Reports: 09/21/2009	Last EDR Contact: 08/17/2009
Number of Days to Update: 109	Next Scheduled EDR Contact: 11/16/2009
	Data Release Frequency: Quarterly

INDIAN UST R7: Underground Storage Tanks on Indian Land

The Indian Underground Storage Tank (UST) database provides information about underground storage tanks on Indian land in EPA Region 7 (Iowa, Kansas, Missouri, Nebraska, and 9 Tribal Nations).

Date of Government Version: 04/01/2008	Source: EPA Region 7
Date Data Arrived at EDR: 12/30/2008	Telephone: 913-551-7003
Date Made Active in Reports: 03/16/2009	Last EDR Contact: 08/21/2009
Number of Days to Update: 76	Next Scheduled EDR Contact: 11/16/2009
	Data Release Frequency: Varies

INDIAN UST R4: Underground Storage Tanks on Indian Land

The Indian Underground Storage Tank (UST) database provides information about underground storage tanks on Indian land in EPA Region 4 (Alabama, Florida, Georgia, Kentucky, Mississippi, North Carolina, South Carolina, Tennessee and Tribal Nations)

Date of Government Version: 02/24/2009	Source: EPA Region 4
Date Data Arrived at EDR: 03/03/2009	Telephone: 404-562-9424
Date Made Active in Reports: 05/05/2009	Last EDR Contact: 08/17/2009
Number of Days to Update: 63	Next Scheduled EDR Contact: 11/16/2009
	Data Release Frequency: Semi-Annually

INDIAN UST R8: Underground Storage Tanks on Indian Land

The Indian Underground Storage Tank (UST) database provides information about underground storage tanks on Indian land in EPA Region 8 (Colorado, Montana, North Dakota, South Dakota, Utah, Wyoming and 27 Tribal Nations).

Date of Government Version: 06/01/2009	Source: EPA Region 8
Date Data Arrived at EDR: 06/03/2009	Telephone: 303-312-6137
Date Made Active in Reports: 06/17/2009	Last EDR Contact: 08/17/2009
Number of Days to Update: 14	Next Scheduled EDR Contact: 11/16/2009
	Data Release Frequency: Quarterly

INDIAN UST R5: Underground Storage Tanks on Indian Land

The Indian Underground Storage Tank (UST) database provides information about underground storage tanks on Indian land in EPA Region 5 (Michigan, Minnesota and Wisconsin and Tribal Nations).

GOVERNMENT RECORDS SEARCHED / DATA CURRENCY TRACKING

Date of Government Version: 09/08/2008
Date Data Arrived at EDR: 09/19/2008
Date Made Active in Reports: 10/16/2008
Number of Days to Update: 27

Source: EPA Region 5
Telephone: 312-886-6136
Last EDR Contact: 08/17/2009
Next Scheduled EDR Contact: 11/16/2009
Data Release Frequency: Varies

INDIAN VCP R7: Voluntary Cleanup Priority Listing

A listing of voluntary cleanup priority sites located on Indian Land located in Region 7.

Date of Government Version: 03/20/2008
Date Data Arrived at EDR: 04/22/2008
Date Made Active in Reports: 05/19/2008
Number of Days to Update: 27

Source: EPA, Region 7
Telephone: 913-551-7365
Last EDR Contact: 04/20/2009
Next Scheduled EDR Contact: 07/20/2009
Data Release Frequency: Varies

INDIAN VCP R1: Voluntary Cleanup Priority Listing

A listing of voluntary cleanup priority sites located on Indian Land located in Region 1.

Date of Government Version: 04/02/2008
Date Data Arrived at EDR: 04/22/2008
Date Made Active in Reports: 05/19/2008
Number of Days to Update: 27

Source: EPA, Region 1
Telephone: 617-918-1102
Last EDR Contact: 07/20/2009
Next Scheduled EDR Contact: 10/19/2009
Data Release Frequency: Varies

EDR PROPRIETARY RECORDS

Manufactured Gas Plants: EDR Proprietary Manufactured Gas Plants

The EDR Proprietary Manufactured Gas Plant Database includes records of coal gas plants (manufactured gas plants) compiled by EDR's researchers. Manufactured gas sites were used in the United States from the 1800's to 1950's to produce a gas that could be distributed and used as fuel. These plants used whale oil, rosin, coal, or a mixture of coal, oil, and water that also produced a significant amount of waste. Many of the byproducts of the gas production, such as coal tar (oily waste containing volatile and non-volatile chemicals), sludges, oils and other compounds are potentially hazardous to human health and the environment. The byproduct from this process was frequently disposed of directly at the plant site and can remain or spread slowly, serving as a continuous source of soil and groundwater contamination.

Date of Government Version: N/A
Date Data Arrived at EDR: N/A
Date Made Active in Reports: N/A
Number of Days to Update: N/A

Source: EDR, Inc.
Telephone: N/A
Last EDR Contact: N/A
Next Scheduled EDR Contact: N/A
Data Release Frequency: No Update Planned

COUNTY RECORDS

ALAMEDA COUNTY:

Contaminated Sites

A listing of contaminated sites overseen by the Toxic Release Program (oil and groundwater contamination from chemical releases and spills) and the Leaking Underground Storage Tank Program (soil and ground water contamination from leaking petroleum USTs).

Date of Government Version: 07/20/2009
Date Data Arrived at EDR: 07/20/2009
Date Made Active in Reports: 08/03/2009
Number of Days to Update: 14

Source: Alameda County Environmental Health Services
Telephone: 510-567-6700
Last EDR Contact: 07/20/2009
Next Scheduled EDR Contact: 10/19/2009
Data Release Frequency: Semi-Annually

Underground Tanks

Underground storage tank sites located in Alameda county.

GOVERNMENT RECORDS SEARCHED / DATA CURRENCY TRACKING

Date of Government Version: 07/20/2009
Date Data Arrived at EDR: 07/20/2009
Date Made Active in Reports: 07/31/2009
Number of Days to Update: 11

Source: Alameda County Environmental Health Services
Telephone: 510-567-6700
Last EDR Contact: 07/20/2009
Next Scheduled EDR Contact: 10/19/2009
Data Release Frequency: Semi-Annually

CONTRA COSTA COUNTY:

Site List

List includes sites from the underground tank, hazardous waste generator and business plan/2185 programs.

Date of Government Version: 09/01/2009
Date Data Arrived at EDR: 09/02/2009
Date Made Active in Reports: 09/18/2009
Number of Days to Update: 16

Source: Contra Costa Health Services Department
Telephone: 925-646-2286
Last EDR Contact: 08/26/2009
Next Scheduled EDR Contact: 11/23/2009
Data Release Frequency: Semi-Annually

FRESNO COUNTY:

CUPA Resources List

Certified Unified Program Agency. CUPA's are responsible for implementing a unified hazardous materials and hazardous waste management regulatory program. The agency provides oversight of businesses that deal with hazardous materials, operate underground storage tanks or aboveground storage tanks.

Date of Government Version: 07/21/2009
Date Data Arrived at EDR: 07/23/2009
Date Made Active in Reports: 08/03/2009
Number of Days to Update: 11

Source: Dept. of Community Health
Telephone: 559-445-3271
Last EDR Contact: 08/03/2009
Next Scheduled EDR Contact: 11/02/2009
Data Release Frequency: Semi-Annually

KERN COUNTY:

Underground Storage Tank Sites & Tank Listing Kern County Sites and Tanks Listing.

Date of Government Version: 06/15/2009
Date Data Arrived at EDR: 06/15/2009
Date Made Active in Reports: 07/20/2009
Number of Days to Update: 35

Source: Kern County Environment Health Services Department
Telephone: 661-862-8700
Last EDR Contact: 09/18/2009
Next Scheduled EDR Contact: 11/30/2009
Data Release Frequency: Quarterly

LOS ANGELES COUNTY:

San Gabriel Valley Areas of Concern

San Gabriel Valley areas where VOC contamination is at or above the MCL as designated by region 9 EPA office.

Date of Government Version: 12/31/1998
Date Data Arrived at EDR: 07/07/1999
Date Made Active in Reports: N/A
Number of Days to Update: 0

Source: EPA Region 9
Telephone: 415-972-3178
Last EDR Contact: 07/13/2009
Next Scheduled EDR Contact: 10/12/2009
Data Release Frequency: No Update Planned

HMS: Street Number List

Industrial Waste and Underground Storage Tank Sites.

GOVERNMENT RECORDS SEARCHED / DATA CURRENCY TRACKING

Date of Government Version: 05/28/2009
Date Data Arrived at EDR: 08/13/2009
Date Made Active in Reports: 08/20/2009
Number of Days to Update: 7

Source: Department of Public Works
Telephone: 626-458-3517
Last EDR Contact: 08/10/2009
Next Scheduled EDR Contact: 11/09/2009
Data Release Frequency: Semi-Annually

List of Solid Waste Facilities

Solid Waste Facilities in Los Angeles County.

Date of Government Version: 08/10/2009
Date Data Arrived at EDR: 08/17/2009
Date Made Active in Reports: 08/20/2009
Number of Days to Update: 3

Source: La County Department of Public Works
Telephone: 818-458-5185
Last EDR Contact: 08/10/2009
Next Scheduled EDR Contact: 11/09/2009
Data Release Frequency: Varies

City of Los Angeles Landfills

Landfills owned and maintained by the City of Los Angeles.

Date of Government Version: 03/05/2009
Date Data Arrived at EDR: 03/10/2009
Date Made Active in Reports: 04/08/2009
Number of Days to Update: 29

Source: Engineering & Construction Division
Telephone: 213-473-7869
Last EDR Contact: 09/08/2009
Next Scheduled EDR Contact: 12/07/2009
Data Release Frequency: Varies

Site Mitigation List

Industrial sites that have had some sort of spill or complaint.

Date of Government Version: 02/11/2009
Date Data Arrived at EDR: 04/23/2009
Date Made Active in Reports: 05/11/2009
Number of Days to Update: 18

Source: Community Health Services
Telephone: 323-890-7806
Last EDR Contact: 08/10/2009
Next Scheduled EDR Contact: 11/09/2009
Data Release Frequency: Annually

City of El Segundo Underground Storage Tank

Underground storage tank sites located in El Segundo city.

Date of Government Version: 08/10/2009
Date Data Arrived at EDR: 08/17/2009
Date Made Active in Reports: 08/27/2009
Number of Days to Update: 10

Source: City of El Segundo Fire Department
Telephone: 310-524-2236
Last EDR Contact: 08/10/2009
Next Scheduled EDR Contact: 11/09/2009
Data Release Frequency: Semi-Annually

City of Long Beach Underground Storage Tank

Underground storage tank sites located in the city of Long Beach.

Date of Government Version: 03/28/2003
Date Data Arrived at EDR: 10/23/2003
Date Made Active in Reports: 11/26/2003
Number of Days to Update: 34

Source: City of Long Beach Fire Department
Telephone: 562-570-2563
Last EDR Contact: 08/17/2009
Next Scheduled EDR Contact: 11/16/2009
Data Release Frequency: Annually

City of Torrance Underground Storage Tank

Underground storage tank sites located in the city of Torrance.

Date of Government Version: 06/12/2009
Date Data Arrived at EDR: 08/31/2009
Date Made Active in Reports: 09/04/2009
Number of Days to Update: 4

Source: City of Torrance Fire Department
Telephone: 310-618-2973
Last EDR Contact: 08/26/2009
Next Scheduled EDR Contact: 11/09/2009
Data Release Frequency: Semi-Annually

MARIN COUNTY:

GOVERNMENT RECORDS SEARCHED / DATA CURRENCY TRACKING

Underground Storage Tank Sites

Currently permitted USTs in Marin County.

Date of Government Version: 08/04/2009
Date Data Arrived at EDR: 08/18/2009
Date Made Active in Reports: 08/27/2009
Number of Days to Update: 9

Source: Public Works Department Waste Management
Telephone: 415-499-6647
Last EDR Contact: 07/27/2009
Next Scheduled EDR Contact: 10/26/2009
Data Release Frequency: Semi-Annually

NAPA COUNTY:

Sites With Reported Contamination

A listing of leaking underground storage tank sites located in Napa county.

Date of Government Version: 07/09/2008
Date Data Arrived at EDR: 07/09/2008
Date Made Active in Reports: 07/31/2008
Number of Days to Update: 22

Source: Napa County Department of Environmental Management
Telephone: 707-253-4269
Last EDR Contact: 09/14/2009
Next Scheduled EDR Contact: 12/21/2009
Data Release Frequency: Semi-Annually

Closed and Operating Underground Storage Tank Sites

Underground storage tank sites located in Napa county.

Date of Government Version: 01/15/2008
Date Data Arrived at EDR: 01/16/2008
Date Made Active in Reports: 02/08/2008
Number of Days to Update: 23

Source: Napa County Department of Environmental Management
Telephone: 707-253-4269
Last EDR Contact: 09/14/2009
Next Scheduled EDR Contact: 12/21/2009
Data Release Frequency: Annually

ORANGE COUNTY:

List of Industrial Site Cleanups

Petroleum and non-petroleum spills.

Date of Government Version: 07/01/2009
Date Data Arrived at EDR: 08/31/2009
Date Made Active in Reports: 09/18/2009
Number of Days to Update: 18

Source: Health Care Agency
Telephone: 714-834-3446
Last EDR Contact: 08/28/2009
Next Scheduled EDR Contact: 11/30/2009
Data Release Frequency: Annually

List of Underground Storage Tank Cleanups

Orange County Underground Storage Tank Cleanups (LUST).

Date of Government Version: 08/13/2009
Date Data Arrived at EDR: 09/04/2009
Date Made Active in Reports: 09/18/2009
Number of Days to Update: 14

Source: Health Care Agency
Telephone: 714-834-3446
Last EDR Contact: 08/31/2009
Next Scheduled EDR Contact: 11/30/2009
Data Release Frequency: Quarterly

List of Underground Storage Tank Facilities

Orange County Underground Storage Tank Facilities (UST).

Date of Government Version: 08/05/2009
Date Data Arrived at EDR: 08/31/2009
Date Made Active in Reports: 09/04/2009
Number of Days to Update: 4

Source: Health Care Agency
Telephone: 714-834-3446
Last EDR Contact: 12/02/2009
Next Scheduled EDR Contact: 11/30/2009
Data Release Frequency: Quarterly

PLACER COUNTY:

GOVERNMENT RECORDS SEARCHED / DATA CURRENCY TRACKING

Master List of Facilities

List includes aboveground tanks, underground tanks and cleanup sites.

Date of Government Version: 07/15/2009
Date Data Arrived at EDR: 07/16/2009
Date Made Active in Reports: 07/23/2009
Number of Days to Update: 7

Source: Placer County Health and Human Services
Telephone: 530-889-7312
Last EDR Contact: 06/28/2009
Next Scheduled EDR Contact: 09/28/2009
Data Release Frequency: Semi-Annually

RIVERSIDE COUNTY:

Listing of Underground Tank Cleanup Sites

Riverside County Underground Storage Tank Cleanup Sites (LUST).

Date of Government Version: 08/24/2009
Date Data Arrived at EDR: 08/26/2009
Date Made Active in Reports: 09/18/2009
Number of Days to Update: 23

Source: Department of Public Health
Telephone: 951-358-5055
Last EDR Contact: 07/27/2009
Next Scheduled EDR Contact: 10/12/2009
Data Release Frequency: Quarterly

Underground Storage Tank Tank List

Underground storage tank sites located in Riverside county.

Date of Government Version: 08/24/2009
Date Data Arrived at EDR: 08/26/2009
Date Made Active in Reports: 09/16/2009
Number of Days to Update: 21

Source: Health Services Agency
Telephone: 951-358-5055
Last EDR Contact: 07/27/2009
Next Scheduled EDR Contact: 10/12/2009
Data Release Frequency: Quarterly

SACRAMENTO COUNTY:

Toxic Site Clean-Up List

List of sites where unauthorized releases of potentially hazardous materials have occurred.

Date of Government Version: 06/04/2009
Date Data Arrived at EDR: 07/28/2009
Date Made Active in Reports: 08/03/2009
Number of Days to Update: 6

Source: Sacramento County Environmental Management
Telephone: 916-875-8406
Last EDR Contact: 07/28/2009
Next Scheduled EDR Contact: 10/26/2009
Data Release Frequency: Quarterly

Master Hazardous Materials Facility List

Any business that has hazardous materials on site - hazardous material storage sites, underground storage tanks, waste generators.

Date of Government Version: 06/04/2009
Date Data Arrived at EDR: 07/28/2009
Date Made Active in Reports: 08/03/2009
Number of Days to Update: 6

Source: Sacramento County Environmental Management
Telephone: 916-875-8406
Last EDR Contact: 07/28/2009
Next Scheduled EDR Contact: 10/26/2009
Data Release Frequency: Quarterly

SAN BERNARDINO COUNTY:

Hazardous Material Permits

This listing includes underground storage tanks, medical waste handlers/generators, hazardous materials handlers, hazardous waste generators, and waste oil generators/handlers.

GOVERNMENT RECORDS SEARCHED / DATA CURRENCY TRACKING

Date of Government Version: 06/29/2009
Date Data Arrived at EDR: 07/01/2009
Date Made Active in Reports: 07/23/2009
Number of Days to Update: 22

Source: San Bernardino County Fire Department Hazardous Materials Division
Telephone: 909-387-3041
Last EDR Contact: 08/31/2009
Next Scheduled EDR Contact: 11/30/2009
Data Release Frequency: Quarterly

SAN DIEGO COUNTY:

Hazardous Materials Management Division Database

The database includes: HE58 - This report contains the business name, site address, business phone number, establishment 'H' permit number, type of permit, and the business status. HE17 - In addition to providing the same information provided in the HE58 listing, HE17 provides inspection dates, violations received by the establishment, hazardous waste generated, the quantity, method of storage, treatment/disposal of waste and the hauler, and information on underground storage tanks. Unauthorized Release List - Includes a summary of environmental contamination cases in San Diego County (underground tank cases, non-tank cases, groundwater contamination, and soil contamination are included.)

Date of Government Version: 07/16/2008
Date Data Arrived at EDR: 10/29/2008
Date Made Active in Reports: 11/26/2008
Number of Days to Update: 28

Source: Hazardous Materials Management Division
Telephone: 619-338-2268
Last EDR Contact: 09/24/2009
Next Scheduled EDR Contact: 12/28/2009
Data Release Frequency: Quarterly

Solid Waste Facilities

San Diego County Solid Waste Facilities.

Date of Government Version: 11/01/2008
Date Data Arrived at EDR: 12/23/2008
Date Made Active in Reports: 01/27/2009
Number of Days to Update: 35

Source: Department of Health Services
Telephone: 619-338-2209
Last EDR Contact: 08/17/2009
Next Scheduled EDR Contact: 11/16/2009
Data Release Frequency: Varies

Environmental Case Listing

The listing contains all underground tank release cases and projects pertaining to properties contaminated with hazardous substances that are actively under review by the Site Assessment and Mitigation Program.

Date of Government Version: 06/16/2009
Date Data Arrived at EDR: 07/01/2009
Date Made Active in Reports: 07/23/2009
Number of Days to Update: 22

Source: San Diego County Department of Environmental Health
Telephone: 619-338-2371
Last EDR Contact: 09/22/2009
Next Scheduled EDR Contact: 12/28/2009
Data Release Frequency: Varies

SAN FRANCISCO COUNTY:

Local Oversight Facilities

A listing of leaking underground storage tank sites located in San Francisco county.

Date of Government Version: 09/19/2008
Date Data Arrived at EDR: 09/19/2008
Date Made Active in Reports: 09/29/2008
Number of Days to Update: 10

Source: Department Of Public Health San Francisco County
Telephone: 415-252-3920
Last EDR Contact: 08/31/2009
Next Scheduled EDR Contact: 11/30/2009
Data Release Frequency: Quarterly

Underground Storage Tank Information

Underground storage tank sites located in San Francisco county.

Date of Government Version: 09/19/2008
Date Data Arrived at EDR: 09/19/2008
Date Made Active in Reports: 10/01/2008
Number of Days to Update: 12

Source: Department of Public Health
Telephone: 415-252-3920
Last EDR Contact: 09/14/2009
Next Scheduled EDR Contact: 11/30/2009
Data Release Frequency: Quarterly

SAN JOAQUIN COUNTY:

GOVERNMENT RECORDS SEARCHED / DATA CURRENCY TRACKING

San Joaquin Co. UST

A listing of underground storage tank locations in San Joaquin county.

Date of Government Version: 08/21/2009	Source: Environmental Health Department
Date Data Arrived at EDR: 08/21/2009	Telephone: N/A
Date Made Active in Reports: 08/27/2009	Last EDR Contact: 07/13/2009
Number of Days to Update: 6	Next Scheduled EDR Contact: 10/12/2009
	Data Release Frequency: Semi-Annually

SAN MATEO COUNTY:

Business Inventory

List includes Hazardous Materials Business Plan, hazardous waste generators, and underground storage tanks.

Date of Government Version: 07/27/2009	Source: San Mateo County Environmental Health Services Division
Date Data Arrived at EDR: 07/28/2009	Telephone: 650-363-1921
Date Made Active in Reports: 08/03/2009	Last EDR Contact: 09/23/2009
Number of Days to Update: 6	Next Scheduled EDR Contact: 01/04/2010
	Data Release Frequency: Annually

Fuel Leak List

A listing of leaking underground storage tank sites located in San Mateo county.

Date of Government Version: 04/07/2009	Source: San Mateo County Environmental Health Services Division
Date Data Arrived at EDR: 04/07/2009	Telephone: 650-363-1921
Date Made Active in Reports: 05/11/2009	Last EDR Contact: 09/23/2009
Number of Days to Update: 34	Next Scheduled EDR Contact: 01/04/2010
	Data Release Frequency: Semi-Annually

SANTA CLARA COUNTY:

HIST LUST - Fuel Leak Site Activity Report

A listing of open and closed leaking underground storage tanks. This listing is no longer updated by the county. Leaking underground storage tanks are now handled by the Department of Environmental Health.

Date of Government Version: 03/29/2005	Source: Santa Clara Valley Water District
Date Data Arrived at EDR: 03/30/2005	Telephone: 408-265-2600
Date Made Active in Reports: 04/21/2005	Last EDR Contact: 03/23/2009
Number of Days to Update: 22	Next Scheduled EDR Contact: 06/22/2009
	Data Release Frequency: No Update Planned

LOP Listing

A listing of leaking underground storage tanks located in Santa Clara county.

Date of Government Version: 05/29/2009	Source: Department of Environmental Health
Date Data Arrived at EDR: 06/01/2009	Telephone: 408-918-3417
Date Made Active in Reports: 06/15/2009	Last EDR Contact: 09/23/2009
Number of Days to Update: 14	Next Scheduled EDR Contact: 12/21/2009
	Data Release Frequency: Varies

Hazardous Material Facilities

Hazardous material facilities, including underground storage tank sites.

Date of Government Version: 08/31/2009	Source: City of San Jose Fire Department
Date Data Arrived at EDR: 08/31/2009	Telephone: 408-277-4659
Date Made Active in Reports: 09/18/2009	Last EDR Contact: 08/31/2009
Number of Days to Update: 18	Next Scheduled EDR Contact: 11/30/2009
	Data Release Frequency: Annually

SOLANO COUNTY:

GOVERNMENT RECORDS SEARCHED / DATA CURRENCY TRACKING

Leaking Underground Storage Tanks

A listing of leaking underground storage tank sites located in Solano county.

Date of Government Version: 07/01/2009
Date Data Arrived at EDR: 07/07/2009
Date Made Active in Reports: 07/23/2009
Number of Days to Update: 16

Source: Solano County Department of Environmental Management
Telephone: 707-784-6770
Last EDR Contact: 09/14/2009
Next Scheduled EDR Contact: 12/21/2009
Data Release Frequency: Quarterly

Underground Storage Tanks

Underground storage tank sites located in Solano county.

Date of Government Version: 07/01/2009
Date Data Arrived at EDR: 07/10/2009
Date Made Active in Reports: 07/24/2009
Number of Days to Update: 14

Source: Solano County Department of Environmental Management
Telephone: 707-784-6770
Last EDR Contact: 09/14/2009
Next Scheduled EDR Contact: 12/21/2009
Data Release Frequency: Quarterly

SONOMA COUNTY:

Leaking Underground Storage Tank Sites

A listing of leaking underground storage tank sites located in Sonoma county.

Date of Government Version: 07/20/2009
Date Data Arrived at EDR: 07/20/2009
Date Made Active in Reports: 08/03/2009
Number of Days to Update: 14

Source: Department of Health Services
Telephone: 707-565-6565
Last EDR Contact: 07/20/2009
Next Scheduled EDR Contact: 10/19/2009
Data Release Frequency: Quarterly

SUTTER COUNTY:

Underground Storage Tanks

Underground storage tank sites located in Sutter county.

Date of Government Version: 04/01/2009
Date Data Arrived at EDR: 04/02/2009
Date Made Active in Reports: 04/09/2009
Number of Days to Update: 7

Source: Sutter County Department of Agriculture
Telephone: 530-822-7500
Last EDR Contact: 09/18/2009
Next Scheduled EDR Contact: 12/28/2009
Data Release Frequency: Semi-Annually

VENTURA COUNTY:

Business Plan, Hazardous Waste Producers, and Operating Underground Tanks

The BWT list indicates by site address whether the Environmental Health Division has Business Plan (B), Waste Producer (W), and/or Underground Tank (T) information.

Date of Government Version: 08/28/2009
Date Data Arrived at EDR: 09/08/2009
Date Made Active in Reports: 09/18/2009
Number of Days to Update: 10

Source: Ventura County Environmental Health Division
Telephone: 805-654-2813
Last EDR Contact: 09/04/2009
Next Scheduled EDR Contact: 12/07/2009
Data Release Frequency: Quarterly

Inventory of Illegal Abandoned and Inactive Sites

Ventura County Inventory of Closed, Illegal Abandoned, and Inactive Sites.

Date of Government Version: 08/01/2008
Date Data Arrived at EDR: 09/04/2008
Date Made Active in Reports: 09/18/2008
Number of Days to Update: 14

Source: Environmental Health Division
Telephone: 805-654-2813
Last EDR Contact: 09/21/2009
Next Scheduled EDR Contact: 11/30/2009
Data Release Frequency: Annually

GOVERNMENT RECORDS SEARCHED / DATA CURRENCY TRACKING

Listing of Underground Tank Cleanup Sites

Ventura County Underground Storage Tank Cleanup Sites (LUST).

Date of Government Version: 05/29/2008	Source: Environmental Health Division
Date Data Arrived at EDR: 06/24/2008	Telephone: 805-654-2813
Date Made Active in Reports: 07/31/2008	Last EDR Contact: 09/04/2009
Number of Days to Update: 37	Next Scheduled EDR Contact: 12/07/2009
	Data Release Frequency: Quarterly

Underground Tank Closed Sites List

Ventura County Operating Underground Storage Tank Sites (UST)/Underground Tank Closed Sites List.

Date of Government Version: 06/26/2009	Source: Environmental Health Division
Date Data Arrived at EDR: 07/09/2009	Telephone: 805-654-2813
Date Made Active in Reports: 07/24/2009	Last EDR Contact: 07/09/2009
Number of Days to Update: 15	Next Scheduled EDR Contact: 10/05/2009
	Data Release Frequency: Quarterly

YOLO COUNTY:

Underground Storage Tank Comprehensive Facility Report

Underground storage tank sites located in Yolo county.

Date of Government Version: 07/22/2009	Source: Yolo County Department of Health
Date Data Arrived at EDR: 09/04/2009	Telephone: 530-666-8646
Date Made Active in Reports: 09/16/2009	Last EDR Contact: 07/13/2009
Number of Days to Update: 12	Next Scheduled EDR Contact: 10/12/2009
	Data Release Frequency: Annually

OTHER DATABASE(S)

Depending on the geographic area covered by this report, the data provided in these specialty databases may or may not be complete. For example, the existence of wetlands information data in a specific report does not mean that all wetlands in the area covered by the report are included. Moreover, the absence of any reported wetlands information does not necessarily mean that wetlands do not exist in the area covered by the report.

CT MANIFEST: Hazardous Waste Manifest Data

Facility and manifest data. Manifest is a document that lists and tracks hazardous waste from the generator through transporters to a tsd facility.

Date of Government Version: 12/31/2007	Source: Department of Environmental Protection
Date Data Arrived at EDR: 08/26/2009	Telephone: 860-424-3375
Date Made Active in Reports: 09/11/2009	Last EDR Contact: 09/09/2009
Number of Days to Update: 16	Next Scheduled EDR Contact: 12/07/2009
	Data Release Frequency: Annually

NJ MANIFEST: Manifest Information

Hazardous waste manifest information.

Date of Government Version: 12/31/2008	Source: Department of Environmental Protection
Date Data Arrived at EDR: 05/05/2009	Telephone: N/A
Date Made Active in Reports: 05/22/2009	Last EDR Contact: 08/04/2009
Number of Days to Update: 17	Next Scheduled EDR Contact: 11/02/2009
	Data Release Frequency: Annually

NY MANIFEST: Facility and Manifest Data

Manifest is a document that lists and tracks hazardous waste from the generator through transporters to a TSD facility.

GOVERNMENT RECORDS SEARCHED / DATA CURRENCY TRACKING

Date of Government Version: 07/28/2009
Date Data Arrived at EDR: 08/27/2009
Date Made Active in Reports: 09/21/2009
Number of Days to Update: 25

Source: Department of Environmental Conservation
Telephone: 518-402-8651
Last EDR Contact: 08/27/2009
Next Scheduled EDR Contact: 11/23/2009
Data Release Frequency: Annually

PA MANIFEST: Manifest Information

Hazardous waste manifest information.

Date of Government Version: 12/31/2007
Date Data Arrived at EDR: 09/11/2008
Date Made Active in Reports: 10/02/2008
Number of Days to Update: 21

Source: Department of Environmental Protection
Telephone: N/A
Last EDR Contact: 09/08/2009
Next Scheduled EDR Contact: 12/07/2009
Data Release Frequency: Annually

RI MANIFEST: Manifest information

Hazardous waste manifest information

Date of Government Version: 06/01/2009
Date Data Arrived at EDR: 06/12/2009
Date Made Active in Reports: 06/29/2009
Number of Days to Update: 17

Source: Department of Environmental Management
Telephone: 401-222-2797
Last EDR Contact: 09/14/2009
Next Scheduled EDR Contact: 12/14/2009
Data Release Frequency: Annually

WI MANIFEST: Manifest Information

Hazardous waste manifest information.

Date of Government Version: 12/31/2008
Date Data Arrived at EDR: 07/17/2009
Date Made Active in Reports: 08/10/2009
Number of Days to Update: 24

Source: Department of Natural Resources
Telephone: N/A
Last EDR Contact: 09/24/2009
Next Scheduled EDR Contact: 01/04/2010
Data Release Frequency: Annually

Oil/Gas Pipelines: This data was obtained by EDR from the USGS in 1994. It is referred to by USGS as GeoData Digital Line Graphs from 1:100,000-Scale Maps. It was extracted from the transportation category including some oil, but primarily gas pipelines.

Sensitive Receptors: There are individuals deemed sensitive receptors due to their fragile immune systems and special sensitivity to environmental discharges. These sensitive receptors typically include the elderly, the sick, and children. While the location of all sensitive receptors cannot be determined, EDR indicates those buildings and facilities - schools, daycares, hospitals, medical centers, and nursing homes - where individuals who are sensitive receptors are likely to be located.

AHA Hospitals:

Source: American Hospital Association, Inc.
Telephone: 312-280-5991

The database includes a listing of hospitals based on the American Hospital Association's annual survey of hospitals.

Medical Centers: Provider of Services Listing

Source: Centers for Medicare & Medicaid Services
Telephone: 410-786-3000

A listing of hospitals with Medicare provider number, produced by Centers of Medicare & Medicaid Services, a federal agency within the U.S. Department of Health and Human Services.

Nursing Homes

Source: National Institutes of Health
Telephone: 301-594-6248

Information on Medicare and Medicaid certified nursing homes in the United States.

Public Schools

Source: National Center for Education Statistics
Telephone: 202-502-7300

The National Center for Education Statistics' primary database on elementary and secondary public education in the United States. It is a comprehensive, annual, national statistical database of all public elementary and secondary schools and school districts, which contains data that are comparable across all states.

GOVERNMENT RECORDS SEARCHED / DATA CURRENCY TRACKING

Private Schools

Source: National Center for Education Statistics

Telephone: 202-502-7300

The National Center for Education Statistics' primary database on private school locations in the United States.

Daycare Centers: Licensed Facilities

Source: Department of Social Services

Telephone: 916-657-4041

Flood Zone Data: This data, available in select counties across the country, was obtained by EDR in 1999 from the Federal Emergency Management Agency (FEMA). Data depicts 100-year and 500-year flood zones as defined by FEMA.

NWI: National Wetlands Inventory. This data, available in select counties across the country, was obtained by EDR in 2002 and 2005 from the U.S. Fish and Wildlife Service.

STREET AND ADDRESS INFORMATION

© 2009 Tele Atlas North America, Inc. All rights reserved. This material is proprietary and the subject of copyright protection and other intellectual property rights owned by or licensed to Tele Atlas North America, Inc. The use of this material is subject to the terms of a license agreement. You will be held liable for any unauthorized copying or disclosure of this material.

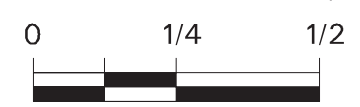
EDR DataMap® Corridor Study

Riverside Corona Feeder Re-Alignment
Proj (Central Feeder Connection)

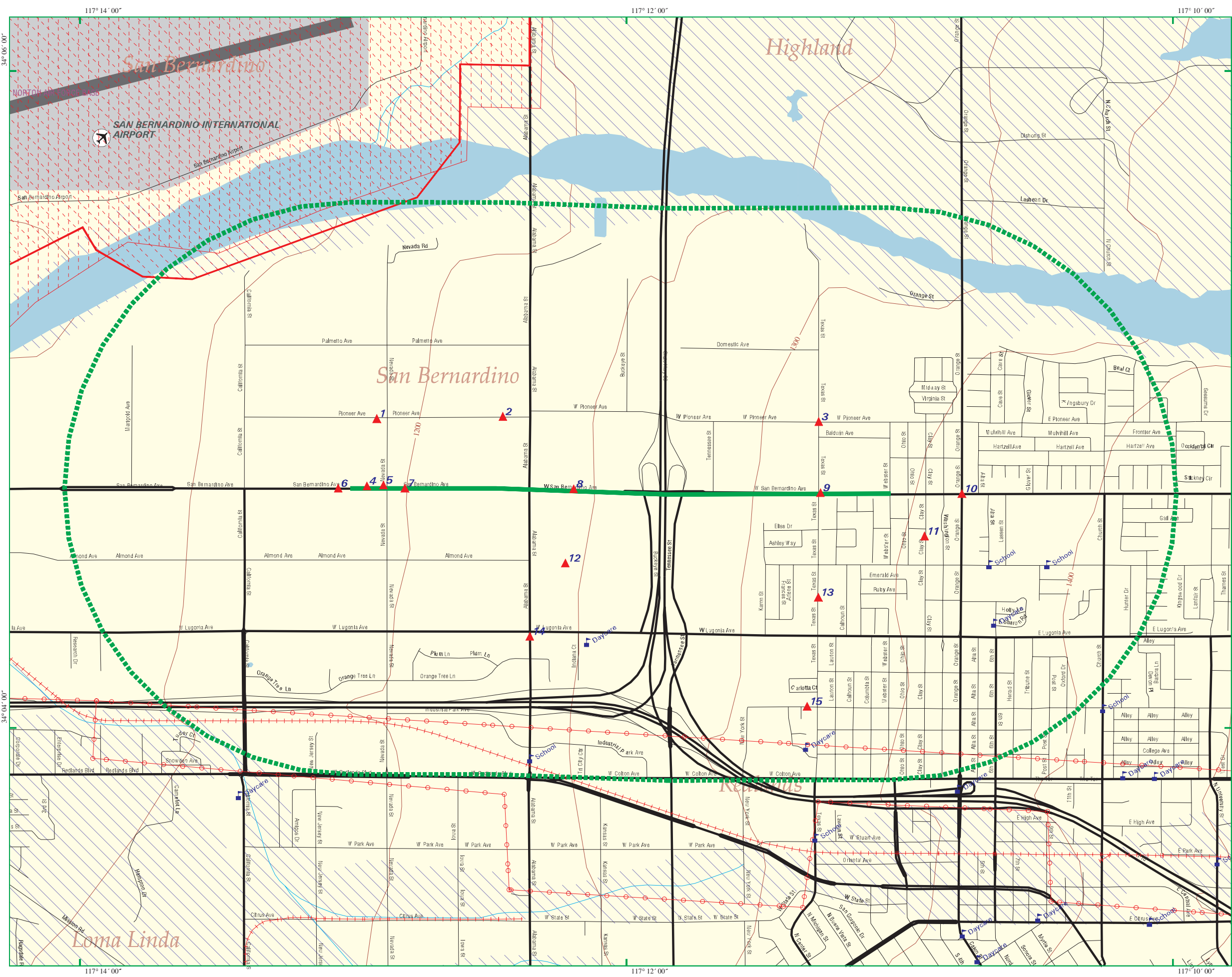
-  Listed Sites
-  Earthquake Epicenters (Richter 5 or greater)
-  Search Boundary
-  Roads
-  Major Roads
-  Waterways
-  Railroads
-  Contour Lines
-  Pipelines
-  Powerlines
-  Fault Lines
-  Water
-  Superfund Sites
-  Federal DOD Sites
-  Indian Reservations BIA
-  100-Yr Flood Zones



Redlands, CA



Scale in Miles



Riverside Corona Feeder Re-Alignment+Project

Clay Street Connection

Riverside, CA 92509

Inquiry Number: 02599527.2r

September 28, 2009

EDR DataMap™ Corridor Study

Thank you for your business.
Please contact EDR at 1-800-352-0050
with any questions or comments.

Disclaimer - Copyright and Trademark Notice

This Report contains certain information obtained from a variety of public and other sources reasonably available to Environmental Data Resources, Inc. It cannot be concluded from this Report that coverage information for the target and surrounding properties does not exist from other sources. **NO WARRANTY EXPRESSED OR IMPLIED, IS MADE WHATSOEVER IN CONNECTION WITH THIS REPORT. ENVIRONMENTAL DATA RESOURCES, INC. SPECIFICALLY DISCLAIMS THE MAKING OF ANY SUCH WARRANTIES, INCLUDING WITHOUT LIMITATION, MERCHANTABILITY OR FITNESS FOR A PARTICULAR USE OR PURPOSE. ALL RISK IS ASSUMED BY THE USER. IN NO EVENT SHALL ENVIRONMENTAL DATA RESOURCES, INC. BE LIABLE TO ANYONE, WHETHER ARISING OUT OF ERRORS OR OMISSIONS, NEGLIGENCE, ACCIDENT OR ANY OTHER CAUSE, FOR ANY LOSS OF DAMAGE, INCLUDING, WITHOUT LIMITATION, SPECIAL, INCIDENTAL, CONSEQUENTIAL, OR EXEMPLARY DAMAGES. ANY LIABILITY ON THE PART OF ENVIRONMENTAL DATA RESOURCES, INC. IS STRICTLY LIMITED TO A REFUND OF THE AMOUNT PAID FOR THIS REPORT.** Purchaser accepts this Report "AS IS". Any analyses, estimates, ratings, environmental risk levels or risk codes provided in this Report are provided for illustrative purposes only, and are not intended to provide, nor should they be interpreted as providing any facts regarding, or prediction or forecast of, any environmental risk for any property. Only a Phase I Environmental Site Assessment performed by an environmental professional can provide information regarding the environmental risk for any property. Additionally, the information provided in this Report is not to be construed as legal advice.

Copyright 2006 by Environmental Data Resources, Inc. All rights reserved. Reproduction in any media or format, in whole or in part, of any report or map of Environmental Data Resources, Inc., or its affiliates, is prohibited without prior written permission.

EDR and its logos (including Sanborn and Sanborn Map) are trademarks of Environmental Data Resources, Inc. or its affiliates. All other trademarks used herein are the property of their respective owners.

EXECUTIVE SUMMARY

TARGET PROPERTY INFORMATION

ADDRESS

RIVERSIDE, CA 92509
RIVERSIDE, CA 92509

DATABASES WITH NO MAPPED SITES

No mapped sites were found in EDR's search of available ("reasonably ascertainable ") government records within the requested search area for the following databases:

FEDERAL RECORDS

NPL	National Priority List
Proposed NPL	Proposed National Priority List Sites
Delisted NPL	National Priority List Deletions
NPL LIENS	Federal Superfund Liens
CERCLIS	Comprehensive Environmental Response, Compensation, and Liability Information System
LIENS 2	CERCLA Lien Information
CORRACTS	Corrective Action Report
RCRA-TSDF	RCRA - Transporters, Storage and Disposal
RCRA-LQG	RCRA - Large Quantity Generators
RCRA-CESQG	RCRA - Conditionally Exempt Small Quantity Generator
US ENG CONTROLS	Engineering Controls Sites List
US INST CONTROL	Sites with Institutional Controls
ERNS	Emergency Response Notification System
HMIRS	Hazardous Materials Information Reporting System
DOT OPS	Incident and Accident Data
US CDL	Clandestine Drug Labs
US BROWNFIELDS	A Listing of Brownfields Sites
DOD	Department of Defense Sites
FUDS	Formerly Used Defense Sites
LUCIS	Land Use Control Information System
CONSENT	Superfund (CERCLA) Consent Decrees
ROD	Records Of Decision
UMTRA	Uranium Mill Tailings Sites
DEBRIS REGION 9	Torres Martinez Reservation Illegal Dump Site Locations
ODI	Open Dump Inventory
MINES	Mines Master Index File
TRIS	Toxic Chemical Release Inventory System
TSCA	Toxic Substances Control Act
FTTS	FIFRA/ TSCA Tracking System - FIFRA (Federal Insecticide, Fungicide, & Rodenticide Act)/TSCA (Toxic Substances Control Act)
HIST FTTS	FIFRA/TSCA Tracking System Administrative Case Listing
SSTS	Section 7 Tracking Systems
ICIS	Integrated Compliance Information System
PADS	PCB Activity Database System
MLTS	Material Licensing Tracking System

EXECUTIVE SUMMARY

RADINFO.....	Radiation Information Database
RAATS.....	RCRA Administrative Action Tracking System
US HIST CDL.....	National Clandestine Laboratory Register
PCB TRANSFORMER.....	PCB Transformer Registration Database
SCRD DRYCLEANERS.....	State Coalition for Remediation of Drycleaners Listing

STATE AND LOCAL RECORDS

HIST Cal-Sites.....	Historical Calsites Database
CA BOND EXP. PLAN.....	Bond Expenditure Plan
Toxic Pits.....	Toxic Pits Cleanup Act Sites
SWF/LF.....	Solid Waste Information System
CA WDS.....	Waste Discharge System
Cortese.....	"Cortese" Hazardous Waste & Substances Sites List
LIENS.....	Environmental Liens Listing
LDS.....	Land Disposal Sites Listing
MCS.....	Military Cleanup Sites Listing
AST.....	Aboveground Petroleum Storage Tank Facilities
Notify 65.....	Proposition 65 Records
DEED.....	Deed Restriction Listing
VCP.....	Voluntary Cleanup Program Properties
WIP.....	Well Investigation Program Case List
CDL.....	Clandestine Drug Labs
RESPONSE.....	State Response Sites
HAULERS.....	Registered Waste Tire Haulers Listing

TRIBAL RECORDS

INDIAN RESERV.....	Indian Reservations
INDIAN ODI.....	Report on the Status of Open Dumps on Indian Lands
INDIAN LUST.....	Leaking Underground Storage Tanks on Indian Land
INDIAN UST.....	Underground Storage Tanks on Indian Land
INDIAN VCP.....	Voluntary Cleanup Priority Listing

EDR PROPRIETARY RECORDS

Manufactured Gas Plants..... EDR Proprietary Manufactured Gas Plants

SURROUNDING SITES: SEARCH RESULTS

Surrounding sites were identified.

Page numbers and map identification numbers refer to the EDR Radius Map report where detailed data on individual sites can be reviewed.

Sites listed in ***bold italics*** are in multiple databases.

Unmappable (orphan) sites are not considered in the foregoing analysis.

FEDERAL RECORDS

CERC-NFRAP: Archived sites are sites that have been removed and archived from the inventory of CERCLIS sites. Archived status indicates that, to the best of EPA's knowledge, assessment at a site has been completed

EXECUTIVE SUMMARY

and that EPA has determined no further steps will be taken to list this site on the National Priorities List (NPL), unless information indicates this decision was not appropriate or other considerations require a recommendation for listing at a later time. This decision does not necessarily mean that there is no hazard associated with a given site; it only means that, based upon available information, the location is not judged to be a potential NPL site.

A review of the CERC-NFRAP list, as provided by EDR, and dated 06/23/2009 has revealed that there is 1 CERC-NFRAP site within the searched area.

<u>Site</u>	<u>Address</u>	<u>Map ID</u>	<u>Page</u>
CAL STEEL PRESSURE PIPE	6501 CLAY ST	21	74

RCRA-SQG: RCRAInfo is EPA's comprehensive information system, providing access to data supporting the Resource Conservation and Recovery Act (RCRA) of 1976 and the Hazardous and Solid Waste Amendments (HSWA) of 1984. The database includes selective information on sites which generate, transport, store, treat and/or dispose of hazardous waste as defined by the Resource Conservation and Recovery Act (RCRA). Small quantity generators (SQGs) generate between 100 kg and 1,000 kg of hazardous waste per month.

A review of the RCRA-SQG list, as provided by EDR, and dated 11/12/2008 has revealed that there are 3 RCRA-SQG sites within the searched area.

<u>Site</u>	<u>Address</u>	<u>Map ID</u>	<u>Page</u>
SHELL SERVICE STATION	6100 CLAY	7	21
RIVERSIDE MEDICAL CLINIC P S L	6250 CLAY ST	16	65
CAL STEEL PRESSURE PIPE	6501 CLAY ST	21	74

RCRA-NonGen: RCRAInfo is EPA's comprehensive information system, providing access to data supporting the Resource Conservation and Recovery Act (RCRA) of 1976 and the Hazardous and Solid Waste Amendments (HSWA) of 1984. The database includes selective information on sites which generate, transport, store, treat and/or dispose of hazardous waste as defined by the Resource Conservation and Recovery Act (RCRA). Non-Generators do not presently generate hazardous waste.

A review of the RCRA-NonGen list, as provided by EDR, and dated 11/12/2008 has revealed that there is 1 RCRA-NonGen site within the searched area.

<u>Site</u>	<u>Address</u>	<u>Map ID</u>	<u>Page</u>
CIRCLE K STORE NUMBER 339	8899 LIMONITE AVENUE	12	57

FINDS: The Facility Index System contains both facility information and "pointers" to other sources of information that contain more detail. These include: RCRIS; Permit Compliance System (PCS); Aerometric Information Retrieval System (AIRS); FATES (FIFRA [Federal Insecticide Fungicide Rodenticide Act] and TSCA Enforcement System, FTTS [FIFRA/TSCA Tracking System]; CERCLIS; DOCKET (Enforcement Docket used to manage and track information on civil judicial enforcement cases for all environmental statutes); Federal Underground Injection Control (FURS); Federal Reporting Data System (FRDS); Surface Impoundments (SIA); TSCA Chemicals in Commerce Information System (CICS); PADS; RCRA-J (medical waste transporters/disposers); TRIS; and TSCA. The source of this database is the U.S. EPA/NTIS.

A review of the FINDS list, as provided by EDR, and dated 07/23/2009 has revealed that there are 5 FINDS sites within the searched area.

EXECUTIVE SUMMARY

<u>Site</u>	<u>Address</u>	<u>Map ID</u>	<u>Page</u>
SHELL SERVICE STATION	6100 CLAY	7	21
FIRESTONE COMPLETE AUTO CARE	8360 LIMONITE AVENUE	9	36
CIRCLE K STORE NUMBER 339	8899 LIMONITE AVENUE	12	57
RIVERSIDE MEDICAL CLINIC P S L	6250 CLAY ST	16	65
CAL STEEL PRESSURE PIPE	6501 CLAY ST	21	74

STATE AND LOCAL RECORDS

SCH: This category contains proposed and existing school sites that are being evaluated by DTSC for possible hazardous materials contamination. In some cases, these properties may be listed in the CalSites category. depending on the level of threat to public health and safety or the. environment they pose.

A review of the SCH list, as provided by EDR, and dated 08/27/2009 has revealed that there is 1 SCH site within the searched area.

<u>Site</u>	<u>Address</u>	<u>Map ID</u>	<u>Page</u>
INTERMEDIATE SCHOOL NO. 4	HUDSON STREET/LIMONITE	15	62

WMUDS/SWAT: The Waste Management Unit Database System is used for program tracking and inventory of waste management units. The source is the State Water Resources Control Board.

A review of the WMUDS/SWAT list, as provided by EDR, and dated 04/01/2000 has revealed that there is 1 WMUDS/SWAT site within the searched area.

<u>Site</u>	<u>Address</u>	<u>Map ID</u>	<u>Page</u>
RIVERSIDE SAND CO. DISPOSAL	6800 VAN BUREN BLVD	6	16

NPDES: A listing of NPDES permits, including stormwater.

A review of the NPDES list, as provided by EDR, and dated 08/31/2009 has revealed that there are 2 NPDES sites within the searched area.

<u>Site</u>	<u>Address</u>	<u>Map ID</u>	<u>Page</u>
FRESH & EASY NEIGHBORHOOD MARK	LIMONITE AVE / CLAY S	7	29
PEARL E ACOSTA	8603 LIMONITE	14	61

HIST CORTESE: The sites for the list are designated by the State Water Resource Control Board [LUST], the Integrated Waste Board [SWF/LS], and the Department of Toxic Substances Control [CALSTITES].

A review of the HIST CORTESE list, as provided by EDR, and dated 04/01/2001 has revealed that there are 6 HIST CORTESE sites within the searched area.

<u>Site</u>	<u>Address</u>	<u>Map ID</u>	<u>Page</u>
BMW OF RIVERSIDE	7850 INDIANA AVE	3	9

EXECUTIVE SUMMARY

<u>Site</u>	<u>Address</u>	<u>Map ID</u>	<u>Page</u>
SHELL STATION	6100 CLAY ST	7	27
DESERT PETROLEUM	8799 LIMONITE AVE	10	37
MARSHMAN'S SERVICE	8665 LIMONITE AVE	11	46
CIRCLE K #0339	8899 LIMONITE AVE	12	53
SOUTHWEST PAINTING CORPOROR	6251 BALDWIN	18	69

SWRCY: A listing of recycling facilities in California.

A review of the SWRCY list, as provided by EDR, and dated 07/06/2009 has revealed that there are 3 SWRCY sites within the searched area.

<u>Site</u>	<u>Address</u>	<u>Map ID</u>	<u>Page</u>
PEDLEY RECYCLING CENTER	7850 LIMONITE AVE	2	7
TMA RECYCLING CENTER	8022 LIMONITE AVE	5	15
TMA RECYCLING	8978 LIMONITE AVE	15	62

LUST: The Leaking Underground Storage Tank Incident Reports contain an inventory of reported leaking underground storage tank incidents. The data come from the State Water Resources Control Board Leaking Underground Storage Tank Information System.

A review of the LUST list, as provided by EDR, and dated 07/07/2009 has revealed that there are 12 LUST sites within the searched area.

<u>Site</u>	<u>Address</u>	<u>Map ID</u>	<u>Page</u>
MOBIL #18-912 Status: Open - Remediation	7850 LIMONITE AVE	2	4
MOBIL 18-912	7850 LIMONITE AVE	2	8
TOSCO/ CIRCLE K STORE #5245	6105 CLAY ST	7	17
SHELL #6100	6100 CLAY ST	7	24
SHELL CLAY	6100 CLAY ST	7	26
TOSCO/ CIRCLE K STORE #5245 Status: Completed - Case Closed	6105 CLAY ST	7	26
SHELL STATION Status: Open - Verification Monitoring	6100 CLAY ST	7	27
CIRCLE K #5245	6105 CLAY ST	7	29
DESERT PETROLEUM Status: Completed - Case Closed	8799 LIMONITE AVE	10	37
MARSHMAN'S SERVICE Status: Open - Site Assessment	8665 LIMONITE AVE	11	42
CIRCLE K #0339 Status: Open - Site Assessment	8899 LIMONITE AVE	12	53
SOUTHWEST PAINTING CORPORATION Status: Completed - Case Closed	6251 BALDWIN AVE	18	69

EXECUTIVE SUMMARY

CA FID UST: The Facility Inventory Database contains active and inactive underground storage tank locations. The source is the State Water Resource Control Board.

A review of the CA FID UST list, as provided by EDR, and dated 10/31/1994 has revealed that there are 10 CA FID UST sites within the searched area.

<u>Site</u>	<u>Address</u>	<u>Map ID</u>	<u>Page</u>
MOBIL #18-912	7850 LIMONITE AVE	2	4
BMW OF RIVERSIDE	7850 INDIANA AVE	3	9
STOP N GO #2083	6105 CLAY ST	7	20
SHELL STATION	6100 CLAY ST	7	27
DESERT PETROLEUM	8799 LIMONITE AVE	10	37
MARSHMAN'S SERVICE	8665 LIMONITE AVE	11	46
ARCO AM/PM HIGH DESERT OIL CO	8677 LIMONITE AVE	11	48
CIRCLE K #339	8899 LIMONITE AVE	12	52
MEEKINS RENTAL	6293 PEDLEY RD	17	66
ALCORN FENCE COMPANY	6445 OLD PEDLEY RD	20	72

SLIC: SLIC Region comes from the California Regional Water Quality Control Board.

A review of the SLIC list, as provided by EDR, and dated 07/07/2009 has revealed that there is 1 SLIC site within the searched area.

<u>Site</u>	<u>Address</u>	<u>Map ID</u>	<u>Page</u>
CIRCLE K #0339 Facility Status: Open - Site Assessment	8899 LIMONITE AVE	12	53

UST: The Underground Storage Tank database contains registered USTs. USTs are regulated under Subtitle I of the Resource Conservation and Recovery Act (RCRA). The data come from the State Water Resources Control Board's Hazardous Substance Storage Container Database.

A review of the UST list, as provided by EDR, and dated 07/07/2009 has revealed that there are 6 UST sites within the searched area.

<u>Site</u>	<u>Address</u>	<u>Map ID</u>	<u>Page</u>
MOSTAMAND, INC	6100 CLAY ST	7	17
SHELL STATION - LIMONITE	6100 CLAY STREET	7	26
CIRCLE K #5245	6105 CLAY ST	7	29
HIGH DESERT OIL CO INC #596	8677 LIMONITE AVE	11	48
ARCO AM/PM #596	8677 LIMONITE AVE	11	50
ALCORN FENCE CO	6445 PEDLEY RD	19	71

HIST UST: Historical UST Registered Database.

A review of the HIST UST list, as provided by EDR, and dated 10/15/1990 has revealed that there are 7 HIST UST sites within the searched area.

<u>Site</u>	<u>Address</u>	<u>Map ID</u>	<u>Page</u>
STOP N GO MARKET #2083	6105 CLAY	7	25

EXECUTIVE SUMMARY

<u>Site</u>	<u>Address</u>	<u>Map ID</u>	<u>Page</u>
MARSHMAN'S SERVICE	8665 LIMONITE AVE	11	42
CIRCLE K STORE NUMBER 339	8899 LIMONITE AVENUE	12	57
ABD IRRIGATION EQUIPMENT CO.,	8444 LIMONITE AVE	13	59
MEEKINS RENTAL	6293 PEDLEY RD	17	68
SOUTHWEST PAINTING CORPORATION	6251 BALDWIN AVE	18	71
ALCORN FENCE COMPANY	6445 OLD PEDLEY ROAD	20	71

SWEEPS UST: Statewide Environmental Evaluation and Planning System. This underground storage tank listing was updated and maintained by a company contacted by the SWRCB in the early 1990's. The listing is no longer updated or maintained. The local agency is the contact for more information on a site on the SWEEPS list.

A review of the SWEEPS UST list, as provided by EDR, and dated 06/01/1994 has revealed that there are 9 SWEEPS UST sites within the searched area.

<u>Site</u>	<u>Address</u>	<u>Map ID</u>	<u>Page</u>
MOBIL #18-912	7850 LIMONITE AVE	2	4
STOP N GO #2083	6105 CLAY ST	7	20
SHELL STATION	6100 CLAY ST	7	27
DESERT PETROLEUM	8799 LIMONITE AVE	10	37
MARSHMAN'S SERVICE	8665 LIMONITE AVE	11	42
ARGO AM/PM HIGH DESERT OIL CO	8677 LIMONITE AVE	11	48
CIRCLE K #339	8899 LIMONITE AVE	12	52
MEEKINS RENTAL	6293 PEDLEY RD	17	66
ALCORN FENCE COMPANY	6445 OLD PEDLEY RD	20	72

CHMIRS: The California Hazardous Material Incident Report System contains information on reported hazardous material incidents, i.e., accidental releases or spills. The source is the California Office of Emergency Services.

A review of the CHMIRS list, as provided by EDR, and dated 12/31/2007 has revealed that there are 2 CHMIRS sites within the searched area.

<u>Site</u>	<u>Address</u>	<u>Map ID</u>	<u>Page</u>
Not reported	5791 PEDLEY RD.	1	3
TOSCO/ CIRCLE K STORE #5245	6105 CLAY ST	7	17

DRYCLEANERS: A list of drycleaner related facilities that have EPA ID numbers. These are facilities with certain SIC codes: power laundries, family and commercial; garment pressing and cleaners' agents; linen supply; coin-operated laundries and cleaning; drycleaning plants except rugs; carpet and upholster cleaning; industrial launderers; laundry and garment services.

A review of the DRYCLEANERS list, as provided by EDR, and dated 07/21/2009 has revealed that there are 2 DRYCLEANERS sites within the searched area.

<u>Site</u>	<u>Address</u>	<u>Map ID</u>	<u>Page</u>
777 CLEANERS	7920 LIMONITE AVE STE D	4	10

EXECUTIVE SUMMARY

<u>Site</u>	<u>Address</u>	<u>Map ID</u>	<u>Page</u>
PLAZA CLEANERS	8304 LIMONITE AVE	8	31

HAZNET: The data is extracted from the copies of hazardous waste manifests received each year by the DTSC. The annual volume of manifests is typically 700,000-1,000,000 annually, representing approximately 350,000-500,000 shipments. Data from non-California manifests & continuation sheets are not included at the present time. Data are from the manifests submitted without correction, and therefore many contain some invalid values for data elements such as generator ID, TSD ID, waste category, & disposal method. The source is the Department of Toxic Substance Control is the agency

A review of the HAZNET list, as provided by EDR, and dated 12/31/2007 has revealed that there are 15 HAZNET sites within the searched area.

<u>Site</u>	<u>Address</u>	<u>Map ID</u>	<u>Page</u>
MOBIL #18-912	7850 LIMONITE AVE	2	4
777 CLEANERS	7920 LIMONITE AVE STE D	4	10
SHELL SERVICE STATION	6100 CLAY	7	21
SHELL STATION - LIMONITE	6100 CLAY STREET	7	26
RITE AID #5718	8015 LIMONITE AVE	7	30
PLAZA CLEANERS	8304 LIMONITE AVE	8	31
DESERT PETROLEUM	8799 LIMONITE AVE	10	37
ESTATE OF PEARL ACOSTA	8603, 8639, 8653 LIMONI	11	41
BRAKES PLUS	8665 LIMONITE AVE	11	41
MARSHMAN'S SERVICE	8665 LIMONITE AVE	11	42
HIGH DESERT OIL CO #596	8677 LIMONITE AVE	11	47
KRAGEN AUTO PARTS #769	8702 LEMONITE AVE	11	50
KEN BROWN	8584 LIMONITE AVENUE	14	60
ULTIMATE PERFORMANCE	8584 LIMONITE AVE	14	60
PEARL E ACOSTA	8603 LIMONITE	14	61

EMI: Toxics and criteria pollutant emissions data collected by the ARB and local air pollution agencies

A review of the EMI list, as provided by EDR, and dated 12/31/2007 has revealed that there is 1 EMI site within the searched area.

<u>Site</u>	<u>Address</u>	<u>Map ID</u>	<u>Page</u>
CIRCLE K #0339	8899 LIMONITE AVE	12	53

ENVIROSTOR: The Department of Toxic Substances Control's (DTSC's) Site Mitigation and Brownfields Reuse Program's (SMBRP's) EnviroStor database identifies sites that have known contamination or sites for which there may be reasons to investigate further. The database includes the following site types: Federal Superfund sites (National Priorities List (NPL)); State Response, including Military Facilities and State Superfund; Voluntary Cleanup; and School sites. EnviroStor provides similar information to the information that was available in CalSites, and provides additional site information, including, but not limited to, identification of formerly-contaminated properties that have been released for reuse, properties where

EXECUTIVE SUMMARY

environmental deed restrictions have been recorded to prevent inappropriate land uses, and risk characterization information that is used to assess potential impacts to public health and the environment at contaminated sites.

A review of the ENVIROSTOR list, as provided by EDR, and dated 08/27/2009 has revealed that there are 2 ENVIROSTOR sites within the searched area.

<u>Site</u>	<u>Address</u>	<u>Map ID</u>	<u>Page</u>
INTERMEDIATE SCHOOL NO. 4 Status: Inactive - Needs Evaluation	HUDSON STREET/LIMONITE	15	62
US PIPE AND FOUNDRY COMPANY Status: Refer: RWQCB	6501 CLAY STREET	21	73

EXECUTIVE SUMMARY

Please refer to the end of the findings report for unmapped orphan sites due to poor or inadequate address information.

MAP FINDINGS SUMMARY

<u>Database</u>	<u>Total Plotted</u>
<u>FEDERAL RECORDS</u>	
NPL	0
Proposed NPL	0
Delisted NPL	0
NPL LIENS	0
CERCLIS	0
CERC-NFRAP	1
LIENS 2	0
CORRACTS	0
RCRA-TSDF	0
RCRA-LQG	0
RCRA-SQG	3
RCRA-CESQG	0
RCRA-NonGen	1
US ENG CONTROLS	0
US INST CONTROL	0
ERNS	0
HMIRS	0
DOT OPS	0
US CDL	0
US BROWNFIELDS	0
DOD	0
FUDS	0
LUCIS	0
CONSENT	0
ROD	0
UMTRA	0
DEBRIS REGION 9	0
ODI	0
MINES	0
TRIS	0
TSCA	0
FTTS	0
HIST FTTS	0
SSTS	0
ICIS	0
PADS	0
MLTS	0
RADINFO	0
FINDS	5
RAATS	0
US HIST CDL	0
PCB TRANSFORMER	0
SCRD DRYCLEANERS	0
<u>STATE AND LOCAL RECORDS</u>	
HIST Cal-Sites	0
CA BOND EXP. PLAN	0

MAP FINDINGS SUMMARY

<u>Database</u>	<u>Total Plotted</u>
SCH	1
Toxic Pits	0
SWF/LF	0
WMUDS/SWAT	1
CA WDS	0
NPDES	2
Cortese	0
HIST CORTESE	6
SWRCY	3
LUST	12
CA FID UST	10
SLIC	1
UST	6
HIST UST	7
LIENS	0
SWEEPS UST	9
CHMIRS	2
LDS	0
MCS	0
AST	0
Notify 65	0
DEED	0
VCP	0
DRYCLEANERS	2
WIP	0
CDL	0
RESPONSE	0
HAZNET	15
EMI	1
HAULERS	0
ENVIROSTOR	2
 <u>TRIBAL RECORDS</u>	
INDIAN RESERV	0
INDIAN ODI	0
INDIAN LUST	0
INDIAN UST	0
INDIAN VCP	0
 <u>EDR PROPRIETARY RECORDS</u>	
Manufactured Gas Plants	0

NOTES:

Sites may be listed in more than one database

MAP FINDINGS

Map ID
 Direction
 Distance
 Distance (ft.)Site

EDR ID Number

Database(s) EPA ID Number

1

CHMIRS S105887277
 N/A

**5791 PEDLEY RD.
 UNINCORPORATED COUNTY AREA, CA 91752**

CHMIRS:

OES Incident Number: 02-6896
 OES notification: 12/18/200212:13:16 PM
 OES Date: Not reported
 OES Time: Not reported
 Incident Date: Not reported
Date Completed: Not reported
 Property Use: Not reported
 Agency Id Number: Not reported
 Agency Incident Number: Not reported
 Time Notified: Not reported
 Time Completed: Not reported
 Surrounding Area: Not reported
 Estimated Temperature: Not reported
 Property Management: Not reported
 Special Studies 1: Not reported
 Special Studies 2: Not reported
 Special Studies 3: Not reported
 Special Studies 4: Not reported
 Special Studies 5: Not reported
 Special Studies 6: Not reported
 More Than Two Substances Involved?: Not reported
 Resp Agncy Personel # Of Decontaminated: Not reported
 Responding Agency Personel # Of Injuries: Not reported
 Responding Agency Personel # Of Fatalities: Not reported
 Others Number Of Decontaminated: Not reported
 Others Number Of Injuries: Not reported
 Others Number Of Fatalities: Not reported
 Vehicle Make/year: Not reported
 Vehicle License Number: Not reported
 Vehicle State: Not reported
 Vehicle Id Number: Not reported
 CA/DOT/PUC/ICC Number: Not reported
 Company Name: Not reported
 Reporting Officer Name/ID: Not reported
 Report Date: Not reported
 Comments: Not reported
 Facility Telephone: Not reported
 Waterway Involved: Yes
 Waterway: Pyrite Creek
 Spill Site: Not reported
 Cleanup By: Responsible Party
 Containment: Not reported
 What Happened: Not reported
 Type: Not reported
 Measure: Not reported
 Other: Not reported
 Date/Time: Not reported
 Year: 2002
 Agency: Jurupa Community Services District
 Incident Date: 12/18/200212:00:00 AM
 Admin Agency: Riverside County Environmental Health
 Amount: Not reported
 Contained: Yes
 Site Type: Road

MAP FINDINGS

Map ID
 Direction
 Distance
 Distance (ft.)Site

EDR ID Number
 EPA ID Number

Database(s)

(Continued)

S105887277

E Date: Not reported
 Substance: Sanitary Sewage
 Quantity Released: Not reported
 BBLS: 0
 Cups: 0
 CUFT: 0
 Gallons: 8,000
 Grams: 0
 Pounds: 0
 Liters: 0
 Ounces: 0
 Pints: 0
 Quarts: 0
 Sheen: 0
 Tons: 0
 Unknown: 0
 Description: Not reported
 Evacuations: 0
 Number of Injuries: 0
 Number of Fatalities: 0
 Description: Debris was placed in the main sewer line causing a blockage.

2

MOBIL #18-912
7850 LIMONITE AVE
RIVERSIDE, CA 92509

HAZNET S101589955
LUST N/A
CA FID UST
SWEEPS UST

HAZNET:

Gepaid: CAL000055822
 Contact: DALE VIATOR, ENVT'L ADVISOR
 Telephone: 2816548470
 Facility Addr2: Not reported
 Mailing Name: #10615
 Mailing Address: 16825 NORTHCHASE DRIVE RM 911
 Mailing City,St,Zip: HOUSTON, TX 770600000
 Gen County: Riverside
 TSD EPA ID: CAD028409019
 TSD County: Riverside
 Waste Category: Aqueous solution with 10% or more total organic residues
 Disposal Method: Treatment, Tank
 Tons: 0.14
 Facility County: Riverside

Gepaid: CAL000055822
 Contact: DALE VIATOR, ENVT'L ADVISOR
 Telephone: 2816548470
 Facility Addr2: Not reported
 Mailing Name: #10615
 Mailing Address: 16825 NORTHCHASE DRIVE RM 911
 Mailing City,St,Zip: HOUSTON, TX 770600000
 Gen County: Riverside
 TSD EPA ID: CAD028409019
 TSD County: Riverside
 Waste Category: Unspecified oil-containing waste
 Disposal Method: Treatment, Tank
 Tons: 0.07
 Facility County: Riverside

MAP FINDINGS

Map ID
 Direction
 Distance
 Distance (ft.)Site

EDR ID Number
 EPA ID Number

Database(s)

MOBIL #18-912 (Continued)

S101589955

Gepaid: CAL000055822
 Contact: DALE VIATOR, ENVT'L ADVISOR
 Telephone: 2816548470
 Facility Addr2: Not reported
 Mailing Name: Not reported
 Mailing Address: 16825 NORTHCHASE DRIVE RM 911
 Mailing City,St,Zip: HOUSTON, TX 770600000
 Gen County: Riverside
 TSD EPA ID: CAD028409019
 TSD County: Los Angeles
 Waste Category: Aqueous solution with 10% or more total organic residues
 Disposal Method: Treatment, Tank
 Tons: 0.45
 Facility County: Not reported

Gepaid: CAL000055822
 Contact: DALE VIATOR, ENVT'L ADVISOR
 Telephone: 2816548470
 Facility Addr2: Not reported
 Mailing Name: Not reported
 Mailing Address: 16825 NORTHCHASE DRIVE RM 911
 Mailing City,St,Zip: HOUSTON, TX 770600000
 Gen County: Riverside
 TSD EPA ID: CAD028409019
 TSD County: Los Angeles
 Waste Category: Aqueous solution with 10% or more total organic residues
 Disposal Method: Treatment, Tank
 Tons: 0.45
 Facility County: Not reported

Gepaid: CAL000055822
 Contact: DALE VIATOR, ENVT'L ADVISOR
 Telephone: 2816548470
 Facility Addr2: Not reported
 Mailing Name: Not reported
 Mailing Address: 16945 NORTHCHASE DRIVE RM 538
 Mailing City,St,Zip: HOUSTON, TX 770600000
 Gen County: Riverside
 TSD EPA ID: CAD028409019
 TSD County: Los Angeles
 Waste Category: Tank bottom waste
 Disposal Method: Treatment, Tank
 Tons: 0
 Facility County: Riverside

[Click this hyperlink](#) while viewing on your computer to access 2 additional CA_HAZNET: record(s) in the EDR Site Report.

LUST:

Region: STATE
 Global Id: T0606500558
 Latitude: 33.97795
 Longitude: -117.454271
 Case Type: LUST Cleanup Site
 Status: Open - Remediation
 Status Date: 2006-05-16 00:00:00
 Lead Agency: RIVERSIDE COUNTY LOP

MAP FINDINGS

Map ID
 Direction
 Distance
 Distance (ft.)Site

EDR ID Number

Database(s) EPA ID Number

MOBIL #18-912 (Continued)

S101589955

Case Worker: Not reported
 Local Agency: RIVERSIDE COUNTY LOP
 RB Case Number: 083303324T
 LOC Case Number: 9814756
 File Location: Local Agency
 Potential Media Affect: Aquifer used for drinking water supply
 Potential Contaminats of Concern: Gasoline
 Site History: Not reported

LUST:

Region: RIVERSIDE
 Facility ID: 9814756
 Site Closed: Not Closed
 Case Type: Drinking Water Aquifer affected

CA FID UST:

Facility ID: 33001701
 Regulated By: UTNKA
 Regulated ID: Not reported
 Cortese Code: Not reported
 SIC Code: Not reported
 Facility Phone: 7143601320
 Mail To: Not reported
 Mailing Address: 3225 GALLOWS RD
 Mailing Address 2: Not reported
 Mailing City,St,Zip: RIVERSIDE 92509
 Contact: Not reported
 Contact Phone: Not reported
 DUNS Number: Not reported
 NPDES Number: Not reported
 EPA ID: Not reported
 Comments: Not reported
 Status: Active

SWEEPS UST:

Status: A
 Comp Number: 732
 Number: 1
 Board Of Equalization: Not reported
 Ref Date: 11-17-92
 Act Date: 11-17-92
 Created Date: 08-27-91
 Tank Status: A
 Owner Tank Id: Not reported
 Swrcb Tank Id: 33-000-000732-000001
 Actv Date: 11-17-92
 Capacity: 1000
 Tank Use: UNKNOWN
 Stg: P
 Content: Not reported
 Number Of Tanks: 4

Status: A
 Comp Number: 732
 Number: 1
 Board Of Equalization: Not reported

MAP FINDINGS

Map ID
 Direction
 Distance
 Distance (ft.)Site

EDR ID Number
 EPA ID Number

Database(s)

MOBIL #18-912 (Continued)

S101589955

Ref Date: 11-17-92
 Act Date: 11-17-92
 Created Date: 08-27-91
 Tank Status: A
 Owner Tank Id: Not reported
 Swrcb Tank Id: 33-000-000732-000002
 Actv Date: 11-17-92
 Capacity: 1000
 Tank Use: UNKNOWN
 Stg: P
 Content: Not reported
 Number Of Tanks: Not reported

Status: A
 Comp Number: 732
 Number: 1
 Board Of Equalization: Not reported
 Ref Date: 11-17-92
 Act Date: 11-17-92
 Created Date: 08-27-91
 Tank Status: A
 Owner Tank Id: Not reported
 Swrcb Tank Id: 33-000-000732-000003
 Actv Date: 11-17-92
 Capacity: 1000
 Tank Use: UNKNOWN
 Stg: P
 Content: Not reported
 Number Of Tanks: Not reported

Status: A
 Comp Number: 732
 Number: 1
 Board Of Equalization: Not reported
 Ref Date: 11-17-92
 Act Date: 11-17-92
 Created Date: 08-27-91
 Tank Status: A
 Owner Tank Id: Not reported
 Swrcb Tank Id: 33-000-000732-000004
 Actv Date: 11-17-92
 Capacity: 280
 Tank Use: OIL
 Stg: W
 Content: WASTE OIL
 Number Of Tanks: Not reported

2

**PEDLEY RECYCLING CENTER
 7850 LIMONITE AVE
 RIVERSIDE, CA 92509**

**SWRCY S109521576
 N/A**

SWRCY:
 Certification Status: O
 Facility Phone Number: Not reported
 Date facility became certified: 4/1/2009
 Date facility began operating: 5/1/2009
 Date facility ceased operating: Still operating
 Whether The Facility Is Grandfathered: Not reported

MAP FINDINGS

Map ID
 Direction
 Distance
 Distance (ft.)Site

EDR ID Number

Database(s) EPA ID Number

PEDLEY RECYCLING CENTER (Continued)

S109521576

Convenience Zone Where Facility Located: 1690
 Convenience Zone Where Facility Located 2: Not Accepted
 Convenience Zone Where Facility Located 3: Not Accepted
 Convenience Zone Where Facility Located 4: Not Accepted
 Convenience Zone Where Facility Located 5: Not Accepted
 Convenience Zone Where Facility Located 6: Not Accepted
 Convenience Zone Where Facility Located 7: Not Accepted
 Aluminum Beverage Containers Redeemed: AL
 Glass Beverage Containers Redeemed: GL
 Plastic Beverage Containers Redeemed: PL
 Other mat beverage containers redeemed: Not reported
 Refillable Beverage Containers Redeemed: Not reported

2

**MOBIL 18-912
 7850 LIMONITE AVE
 PEDLEY, CA 92509**

**LUST S105850466
 N/A**

LUST REG 8:

Region: 8
 County: Riverside
 Regional Board: Santa Ana Region
 Facility Status: Leak being confirmed
 Case Number: 083303324T
 Local Case Num: 9814756
 Case Type: Soil only
 Substance: Gasoline
 Qty Leaked: Not reported
 Abate Method: Not reported
 Cross Street: Not reported
 Enf Type: Not reported
 Funding: Not reported
 How Discovered: Not reported
 How Stopped: Not reported
 Leak Cause: Not reported
 Leak Source: Not reported
 Global ID: T0606500558
 How Stopped Date: Not reported
 Enter Date: 12/15/1998
 Review Date: 1/1/1965
 Prelim Assess: Not reported
 Discover Date: 12/3/1998
 Enforcement Date: Not reported
 Close Date: Not reported
 Workplan: Not reported
 Pollution Char: Not reported
 Remed Plan: Not reported
 Remed Action: Not reported
 Monitoring: Not reported
 Enter Date: 12/15/1998
 GW Qualifies: =
 Soil Qualifies: =
 Operator: Not reported
 Facility Contact: Not reported
 Interim: Not reported
 Oversight Program: LUST
 Latitude: 33.97680209
 Longitude: -117.4628399
 MTBE Date: 11/30/2001

MAP FINDINGS

Map ID
 Direction
 Distance
 Distance (ft.)Site

EDR ID Number
 EPA ID Number

Database(s)

MOBIL 18-912 (Continued)

S105850466

Max MTBE GW: 430000
 MTBE Concentration: 0
 Max MTBE Soil: 5600
 MTBE Fuel: 1
 MTBE Tested: MTBE Detected. Site tested for MTBE & MTBE detected
 MTBE Class: *
 Staff: RS
 Staff Initials: UNK
 Lead Agency: Local Agency
 Local Agency: 33000L
 Hydr Basin #: SAN FERNANDO VALLEY
 Beneficial: Not reported
 Priority: Not reported
 Cleanup Fund Id: Not reported
 Work Suspended: Not reported
 Summary: Not reported

3

**BMW OF RIVERSIDE
 7850 INDIANA AVE
 RIVERSIDE, CA 92504**

**CA FID UST U002095267
 HIST CORTESE N/A**

CA FID UST:

Facility ID: 33004018
 Regulated By: UTNKA
 Regulated ID: 00033187
 Cortese Code: Not reported
 SIC Code: Not reported
 Facility Phone: 7147854444
 Mail To: Not reported
 Mailing Address: 7850 INDIANA AVE
 Mailing Address 2: Not reported
 Mailing City,St,Zip: RIVERSIDE 92504
 Contact: Not reported
 Contact Phone: Not reported
 DUNs Number: Not reported
 NPDES Number: Not reported
 EPA ID: Not reported
 Comments: Not reported
 Status: Active

CORTESE:

Region: CORTESE
 Facility County Code: 33
 Reg By: LTNKA
 Reg Id: 083303324T

Region: CORTESE
 Facility County Code: 33
 Reg By: LTNKA
 Reg Id: 083303224T

MAP FINDINGS

Map ID
 Direction
 Distance
 Distance (ft.)Site

EDR ID Number

Database(s) EPA ID Number

**4 777 CLEANERS
 7920 LIMONITE AVE STE D
 RIVERSIDE, CA 92509**

**HAZNET S103948097
 DRYCLEANERS N/A**

HAZNET:

Gepaid: CAL000013887
 Contact: CHANDRA PETER
 Telephone: 0000000000
 Facility Addr2: Not reported
 Mailing Name: Not reported
 Mailing Address: 7920 LIMONITE AVE STE D
 Mailing City,St,Zip: RIVERSIDE, CA 925090107
 Gen County: Riverside
 TSD EPA ID: CAD981397417
 TSD County: Los Angeles
 Waste Category: Halogenated solvents (chloroform, methyl chloride, perchloroethylene, etc.)
 Disposal Method: Not reported
 Tons: 0.7571
 Facility County: Riverside

Gepaid: CAL000013887
 Contact: CHANDRA PETER
 Telephone: 0000000000
 Facility Addr2: Not reported
 Mailing Name: Not reported
 Mailing Address: 7920 LIMONITE AVE STE D
 Mailing City,St,Zip: RIVERSIDE, CA 925090107
 Gen County: Riverside
 TSD EPA ID: CAD981397417
 TSD County: Los Angeles
 Waste Category: Halogenated solvents (chloroform, methyl chloride, perchloroethylene, etc.)
 Disposal Method: Recycler
 Tons: 0.269
 Facility County: Riverside

Gepaid: CAL000013887
 Contact: CHANDRA PETER
 Telephone: 0000000000
 Facility Addr2: Not reported
 Mailing Name: Not reported
 Mailing Address: 7920 LIMONITE AVE STE D
 Mailing City,St,Zip: RIVERSIDE, CA 925090107
 Gen County: Riverside
 TSD EPA ID: CAD981397417
 TSD County: Los Angeles
 Waste Category: Halogenated solvents (chloroform, methyl chloride, perchloroethylene, etc.)
 Disposal Method: Recycler
 Tons: .6506
 Facility County: Riverside

Gepaid: CAL000013887
 Contact: CHANDRA PETER
 Telephone: 0000000000
 Facility Addr2: Not reported
 Mailing Name: Not reported
 Mailing Address: 7920 LIMONITE AVE STE D

MAP FINDINGS

Map ID
 Direction
 Distance
 Distance (ft.)Site

EDR ID Number
 EPA ID Number

Database(s)

777 CLEANERS (Continued)

S103948097

Mailing City,St,Zip: RIVERSIDE, CA 925090107
 Gen County: Riverside
 TSD EPA ID: CAD981397417
 TSD County: Los Angeles
 Waste Category: Not reported
 Disposal Method: Recycler
 Tons: .0000
 Facility County: Riverside

Gepaid: CAL000220614
 Contact: OK LEE
 Telephone: 9096811953
 Facility Addr2: Not reported
 Mailing Name: Not reported
 Mailing Address: 7920 LIMONITE AVE STE D
 Mailing City,St,Zip: RIVERSIDE, CA 925090000
 Gen County: Riverside
 TSD EPA ID: CAD008302903
 TSD County: Riverside
 Waste Category: Halogenated solvents (chloroform, methyl chloride, perchloroethylene, etc.)
 Disposal Method: Recycler
 Tons: 0.22
 Facility County: Riverside

[Click this hyperlink](#) while viewing on your computer to access
 13 additional CA_HAZNET: record(s) in the EDR Site Report.

DRYCLEANERS:

EPA Id: CAL000220614
 NAICS Code: 81232
 NAICS Description: Drycleaning and Laundry Services (except Coin-Operated)
 SIC Code: 7211
 SIC Description: Power Laundries, Family and Commercial
 Create Date: 10/20/2004 10:23:00 AM
 Facility Active: Yes
 Inactive Date: Not reported
 Facility Addr2: Not reported
 Mailing Name: Not reported
 Mailing Address: 7920 LIMONITE AVE STE D
 Mailing Address 2: Not reported
 Mailing State: CA
 Mailing Zip: 925090000
 Region Code: 4
 Owner Name: SOON LEE
 Owner Address: 7920 LIMONITE AVE STE D
 Owner Address 2: Not reported
 Owner Telephone: 9096811953
 Contact Name: OK LEE
 Contact Address: 7920 LIMONITE AVE STE D
 Contact Address 2: Not reported
 Contact Telephone: 9096811953

EPA Id: CAL000220614
 NAICS Code: 81232
 NAICS Description: Drycleaning and Laundry Services (except Coin-Operated)
 SIC Code: 7389

MAP FINDINGS

Map ID
 Direction
 Distance
 Distance (ft.)Site

EDR ID Number

Database(s) EPA ID Number

777 CLEANERS (Continued)

S103948097

SIC Description: Business Services, NEC (apparel pressing service for the trade)
 Create Date: 10/20/2004 10:23:00 AM
 Facility Active: Yes
 Inactive Date: Not reported
 Facility Addr2: Not reported
 Mailing Name: Not reported
 Mailing Address: 7920 LIMONITE AVE STE D
 Mailing Address 2: Not reported
 Mailing State: CA
 Mailing Zip: 925090000
 Region Code: 4
 Owner Name: SOON LEE
 Owner Address: 7920 LIMONITE AVE STE D
 Owner Address 2: Not reported
 Owner Telephone: 9096811953
 Contact Name: OK LEE
 Contact Address: 7920 LIMONITE AVE STE D
 Contact Address 2: Not reported
 Contact Telephone: 9096811953

EPA Id: CAL000220614
 NAICS Code: 81232
 NAICS Description: Drycleaning and Laundry Services (except Coin-Operated)
 SIC Code: 7216
 SIC Description: Drycleaning Plants, Except Rug Cleaning
 Create Date: 10/20/2004 10:23:00 AM
 Facility Active: Yes
 Inactive Date: Not reported
 Facility Addr2: Not reported
 Mailing Name: Not reported
 Mailing Address: 7920 LIMONITE AVE STE D
 Mailing Address 2: Not reported
 Mailing State: CA
 Mailing Zip: 925090000
 Region Code: 4
 Owner Name: SOON LEE
 Owner Address: 7920 LIMONITE AVE STE D
 Owner Address 2: Not reported
 Owner Telephone: 9096811953
 Contact Name: OK LEE
 Contact Address: 7920 LIMONITE AVE STE D
 Contact Address 2: Not reported
 Contact Telephone: 9096811953

EPA Id: CAL000220614
 NAICS Code: 81232
 NAICS Description: Drycleaning and Laundry Services (except Coin-Operated)
 SIC Code: 7212
 SIC Description: Garment Pressing, and Agents for Laundries and Drycleaners
 Create Date: 10/20/2004 10:23:00 AM
 Facility Active: Yes
 Inactive Date: Not reported
 Facility Addr2: Not reported
 Mailing Name: Not reported
 Mailing Address: 7920 LIMONITE AVE STE D
 Mailing Address 2: Not reported
 Mailing State: CA

MAP FINDINGS

Map ID
 Direction
 Distance
 Distance (ft.)Site

EDR ID Number

Database(s) EPA ID Number

777 CLEANERS (Continued)

S103948097

Mailing Zip: 925090000
 Region Code: 4
 Owner Name: SOON LEE
 Owner Address: 7920 LIMONITE AVE STE D
 Owner Address 2: Not reported
 Owner Telephone: 9096811953
 Contact Name: OK LEE
 Contact Address: 7920 LIMONITE AVE STE D
 Contact Address 2: Not reported
 Contact Telephone: 9096811953

EPA Id: CAL000220614
 NAICS Code: 81232
 NAICS Description: Drycleaning and Laundry Services (except Coin-Operated)
 SIC Code: 7219
 SIC Description: Laundry and Garment Services, NEC (except diaper service and clothing alteration and repair)
 Create Date: 10/20/2004 10:23:00 AM
 Facility Active: Yes
 Inactive Date: Not reported
 Facility Addr2: Not reported
 Mailing Name: Not reported
 Mailing Address: 7920 LIMONITE AVE STE D
 Mailing Address 2: Not reported
 Mailing State: CA
 Mailing Zip: 925090000
 Region Code: 4
 Owner Name: SOON LEE
 Owner Address: 7920 LIMONITE AVE STE D
 Owner Address 2: Not reported
 Owner Telephone: 9096811953
 Contact Name: OK LEE
 Contact Address: 7920 LIMONITE AVE STE D
 Contact Address 2: Not reported
 Contact Telephone: 9096811953

EPA Id: CAL000013887
 NAICS Code: 81232
 NAICS Description: Drycleaning and Laundry Services (except Coin-Operated)
 SIC Code: 7389
 SIC Description: Business Services, NEC (apparel pressing service for the trade)
 Create Date: 3/14/2002 4:36:00 PM
 Facility Active: No
 Inactive Date: 7/2/2001
 Facility Addr2: Not reported
 Mailing Name: Not reported
 Mailing Address: 7920 LIMONITE AVE STE D
 Mailing Address 2: Not reported
 Mailing State: CA
 Mailing Zip: 925090107
 Region Code: 4
 Owner Name: CHANDRA PETER
 Owner Address: --
 Owner Address 2: Not reported
 Owner Telephone: 9096811953
 Contact Name: --
 Contact Address: INACTIVE PER VQ01 - BMI
 Contact Address 2: Not reported

MAP FINDINGS

Map ID
 Direction
 Distance
 Distance (ft.)Site

EDR ID Number

Database(s) EPA ID Number

777 CLEANERS (Continued)

S103948097

Contact Telephone: 9096811953

EPA Id: CAL000013887
 NAICS Code: 81232
 NAICS Description: Drycleaning and Laundry Services (except Coin-Operated)
 SIC Code: 7216
 SIC Description: Drycleaning Plants, Except Rug Cleaning
 Create Date: 3/14/2002 4:36:00 PM
 Facility Active: No
 Inactive Date: 7/2/2001
 Facility Addr2: Not reported
 Mailing Name: Not reported
 Mailing Address: 7920 LIMONITE AVE STE D
 Mailing Address 2: Not reported
 Mailing State: CA
 Mailing Zip: 925090107
 Region Code: 4
 Owner Name: CHANDRA PETER
 Owner Address: --
 Owner Address 2: Not reported
 Owner Telephone: 9096811953
 Contact Name: --
 Contact Address: INACTIVE PER VQ01 - BMI
 Contact Address 2: Not reported
 Contact Telephone: 9096811953

EPA Id: CAL000013887
 NAICS Code: 81232
 NAICS Description: Drycleaning and Laundry Services (except Coin-Operated)
 SIC Code: 7212
 SIC Description: Garment Pressing, and Agents for Laundries and Drycleaners
 Create Date: 3/14/2002 4:36:00 PM
 Facility Active: No
 Inactive Date: 7/2/2001
 Facility Addr2: Not reported
 Mailing Name: Not reported
 Mailing Address: 7920 LIMONITE AVE STE D
 Mailing Address 2: Not reported
 Mailing State: CA
 Mailing Zip: 925090107
 Region Code: 4
 Owner Name: CHANDRA PETER
 Owner Address: --
 Owner Address 2: Not reported
 Owner Telephone: 9096811953
 Contact Name: --
 Contact Address: INACTIVE PER VQ01 - BMI
 Contact Address 2: Not reported
 Contact Telephone: 9096811953

EPA Id: CAL000013887
 NAICS Code: 81232
 NAICS Description: Drycleaning and Laundry Services (except Coin-Operated)
 SIC Code: 7211
 SIC Description: Power Laundries, Family and Commercial
 Create Date: 3/14/2002 4:36:00 PM
 Facility Active: No

MAP FINDINGS

Map ID
 Direction
 Distance
 Distance (ft.)Site

EDR ID Number
 EPA ID Number

Database(s)

777 CLEANERS (Continued)

S103948097

Inactive Date: 7/2/2001
 Facility Addr2: Not reported
 Mailing Name: Not reported
 Mailing Address: 7920 LIMONITE AVE STE D
 Mailing Address 2: Not reported
 Mailing State: CA
 Mailing Zip: 925090107
 Region Code: 4
 Owner Name: CHANDRA PETER
 Owner Address: --
 Owner Address 2: Not reported
 Owner Telephone: 9096811953
 Contact Name: --
 Contact Address: INACTIVE PER VQ01 - BMI
 Contact Address 2: Not reported
 Contact Telephone: 9096811953

EPA Id: CAL000013887
 NAICS Code: 81232
 NAICS Description: Drycleaning and Laundry Services (except Coin-Operated)
 SIC Code: 7219
 SIC Description: Laundry and Garment Services, NEC (except diaper service and clothing alteration and repair)
 Create Date: 3/14/2002 4:36:00 PM
 Facility Active: No
 Inactive Date: 7/2/2001
 Facility Addr2: Not reported
 Mailing Name: Not reported
 Mailing Address: 7920 LIMONITE AVE STE D
 Mailing Address 2: Not reported
 Mailing State: CA
 Mailing Zip: 925090107
 Region Code: 4
 Owner Name: CHANDRA PETER
 Owner Address: --
 Owner Address 2: Not reported
 Owner Telephone: 9096811953
 Contact Name: --
 Contact Address: INACTIVE PER VQ01 - BMI
 Contact Address 2: Not reported
 Contact Telephone: 9096811953

5

**TMA RECYCLING CENTER
 8022 LIMONITE AVE
 RIVERSIDE, CA 92509**

**SWRCY S109435148
 N/A**

SWRCY:

Certification Status: C
 Facility Phone Number: Not reported
 Date facility became certified: 5/26/2009
 Date facility began operating: Never operational
 Date facility ceased operating: Still operating
 Whether The Facility Is Grandfathered: Not reported
 Convenience Zone Where Facility Located: 1690
 Convenience Zone Where Facility Located 2: 5328
 Convenience Zone Where Facility Located 3: Not Accepted
 Convenience Zone Where Facility Located 4: Not Accepted
 Convenience Zone Where Facility Located 5: Not Accepted
 Convenience Zone Where Facility Located 6: Not Accepted

MAP FINDINGS

Map ID
 Direction
 Distance
 Distance (ft.)Site

EDR ID Number
 EPA ID Number

Database(s)

TMA RECYCLING CENTER (Continued)

S109435148

Convenience Zone Where Facility Located 7: Not Accepted
 Aluminum Beverage Containers Redeemed: AL
 Glass Beverage Containers Redeemed: GL
 Plastic Beverage Containers Redeemed: PL
 Other mat beverage containers redeemed: Not reported
 Refillable Beverage Containers Redeemed: Not reported

6

**RIVERSIDE SAND CO. DISPOSAL
 6800 VAN BUREN BLVD
 RIVERSIDE CA, CA**

WMUDS/SWAT

**S102361701
 N/A**

WMUDS/SWAT:

Edit Date: Not reported
 Complexity: Not reported
 Primary Waste: Solid Wastes
 Primary Waste Type: Nonhazardous Solid Wastes/Influent or Solid Wastes that contain nonhazardous putrescible and non putrescible solid, semisolid, and liquid wastes (E.G., garbage, trash, refuse, paper, demolition and construction wastes, manure, vegetable or animal solid and semisolid waste).
 Secondary Waste: Not reported
 Secondary Waste Type: Not reported
 Base Meridian: Not reported
 NPID: Not reported
 Tonnage: 0
 Regional Board ID: Not reported
 Municipal Solid Waste: False
 Superorder: False
 Open To Public: False
 Waste List: False
 Agency Type: Private
 Agency Name: GASKINS, ROBERT
 Agency Department: Not reported
 Agency Address: 1105 CLARK STREET
 Agency City,St,Zip: RIVERSIDE CA 92501
 Agency Contact: ROBERT GASKINS
 Agency Telephone: Not reported
 Land Owner Name: Not reported
 Land Owner Address: Not reported
 Land Owner City,St,Zip: Not reported
 Land Owner Contact: Not reported
 Land Owner Phone: Not reported
 Region: 8
 Facility Type: Solid Waste Site-Class III - Landfills for non hazardous solid wastes.
 Facility Description: Not reported
 Facility Telephone: Not reported
 SWAT Facility Name: Not reported
 Primary SIC: Not reported
 Secondary SIC: Not reported
 Comments: Not reported
 Last Facility Editors: Not reported
 Waste Discharge System: True
 Solid Waste Assessment Test Program: False
 Toxic Pits Cleanup Act Program: False
 Resource Conservation Recovery Act: False
 Department of Defence: False
 Solid Waste Assessment Test Program: Not reported
 Threat to Water Quality: Not reported

MAP FINDINGS

Map ID
 Direction
 Distance
 Distance (ft.)Site

EDR ID Number
 EPA ID Number

Database(s)

RIVERSIDE SAND CO. DISPOSAL (Continued)

S102361701

Sub Chapter 15: True
 Regional Board Project Officer: Not reported
 Number of WMUDS at Facility: 0
 Section Range: Not reported
 RCRA Facility: No
 Waste Discharge Requirements: Active - Any facility with a continuous or seasonal discharge that is under Waste Discharge Requirements.
 Self-Monitoring Rept. Frequency: Not reported
 Waste Discharge System ID: 8 332601N01
 Solid Waste Information ID: Not reported

7

**MOSTAMAND, INC
 6100 CLAY ST
 RIVERSIDE, CA 92509**

**UST U003886149
 N/A**

UST:
 Region: RIVERSIDE
 Total Tanks: 3

7

**TOSCO/ CIRCLE K STORE #5245
 6105 CLAY ST
 PEDLEY, CA 92509**

**LUST S103587812
 CHMIRS N/A**

LUST REG 8:
 Region: 8
 County: Riverside
 Regional Board: Santa Ana Region
 Facility Status: Case Closed
 Case Number: 083303067T
 Local Case Num: 970924
 Case Type: Aquifer affected
 Substance: Gasoline
 Qty Leaked: Not reported
 Abate Method: Not reported
 Cross Street: Not reported
 Enf Type: CLOS
 Funding: Not reported
 How Discovered: Not reported
 How Stopped: Not reported
 Leak Cause: Not reported
 Leak Source: Not reported
 Global ID: T0606500507
 How Stopped Date: Not reported
 Enter Date: 9/19/1997
 Review Date: 9/3/1997
 Prelim Assess: Not reported
 Discover Date: 9/3/1997
 Enforcement Date: Not reported
 Close Date: 3/13/2000
 Workplan: 10/17/1997
 Pollution Char: Not reported
 Remed Plan: Not reported
 Remed Action: Not reported

MAP FINDINGS

Map ID
 Direction
 Distance
 Distance (ft.)Site

EDR ID Number

Database(s) EPA ID Number

TOSCO/ CIRCLE K STORE #5245 (Continued)

S103587812

Monitoring: Not reported
 Enter Date: 9/19/1997
 GW Qualifies: Not reported
 Soil Qualifies: Not reported
 Operator: Not reported
 Facility Contact: Not reported
 Interim: Not reported
 Oversight Program: LUST
 Latitude: 33.975365
 Longitude: -117.475311
 MTBE Date: 12/22/1997
 Max MTBE GW: 11
 MTBE Concentration: 2
 Max MTBE Soil: .6
 MTBE Fuel: 1
 MTBE Tested: MTBE Detected. Site tested for MTBE & MTBE detected
 MTBE Class: Not reported
 Staff: NOM
 Staff Initials: UNK
 Lead Agency: Local Agency
 Local Agency: 33000L
 Hydr Basin #: UPPER SANTA ANA VALL
 Beneficial: Not reported
 Priority: Not reported
 Cleanup Fund Id: Not reported
 Work Suspended: Not reported
 Summary: Not reported

CHMIRS:

OES Incident Number: 00-2877
 OES notification: 6/28/200010:01:59 AM
 OES Date: Not reported
 OES Time: Not reported
 Incident Date: Not reported
Date Completed: Not reported
 Property Use: Not reported
 Agency Id Number: Not reported
 Agency Incident Number: Not reported
 Time Notified: Not reported
 Time Completed: Not reported
 Surrounding Area: Not reported
 Estimated Temperature: Not reported
 Property Management: Not reported
 Special Studies 1: Not reported
 Special Studies 2: Not reported
 Special Studies 3: Not reported
 Special Studies 4: Not reported
 Special Studies 5: Not reported
 Special Studies 6: Not reported
 More Than Two Substances Involved?: Not reported
 Resp Agncy Personel # Of Decontaminated: Not reported
 Responding Agency Personel # Of Injuries: Not reported
 Responding Agency Personel # Of Fatalities: Not reported
 Others Number Of Decontaminated: Not reported
 Others Number Of Injuries: Not reported
 Others Number Of Fatalities: Not reported
 Vehicle Make/year: Not reported

MAP FINDINGS

Map ID
 Direction
 Distance
 Distance (ft.)Site

EDR ID Number

Database(s) EPA ID Number

TOSCO/ CIRCLE K STORE #5245 (Continued)

S103587812

Vehicle License Number:	Not reported
Vehicle State:	Not reported
Vehicle Id Number:	Not reported
CA/DOT/PUC/ICC Number:	Not reported
Company Name:	Not reported
Reporting Officer Name/ID:	Not reported
Report Date:	Not reported
Comments:	Not reported
Facility Telephone:	Not reported
Waterway Involved:	No
Waterway:	Not reported
Spill Site:	Not reported
Cleanup By:	Co. Health
Containment:	Not reported
What Happened:	Not reported
Type:	Not reported
Measure:	Not reported
Other:	Not reported
Date/Time:	Not reported
Year:	2000
Agency:	Riverside Co FD
Incident Date:	6/27/200012:00:00 AM
Admin Agency:	Riverside County Environmental Health
Amount:	Not reported
Contained:	Yes
Site Type:	Merchant/Business
E Date:	Not reported
Substance:	Waste Motor Oil
Quantity Released:	Not reported
BBLS:	0
Cups:	0
CUFT:	0
Gallons:	5
Grams:	0
Pounds:	0
Liters:	0
Ounces:	0
Pints:	0
Quarts:	0
Sheen:	0
Tons:	0
Unknown:	0
Description:	Not reported
Evacuations:	0
Number of Injuries:	0
Number of Fatalities:	0
Description:	Abandoned bucket found in dumpster

MAP FINDINGS

Map ID
 Direction
 Distance
 Distance (ft.)Site

EDR ID Number

Database(s) EPA ID Number

7 **STOP N GO #2083**
6105 CLAY ST
RIVERSIDE, CA 92509

CA FID UST S101590286
SWEEPS UST N/A

CA FID UST:

Facility ID: 33006961
 Regulated By: UTNKA
 Regulated ID: Not reported
 Cortese Code: Not reported
 SIC Code: Not reported
 Facility Phone: 7145278810
 Mail To: Not reported
 Mailing Address: 1385 KNOLLWOOD CIR
 Mailing Address 2: Not reported
 Mailing City,St,Zip: RIVERSIDE 92509
 Contact: Not reported
 Contact Phone: Not reported
 DUNs Number: Not reported
 NPDES Number: Not reported
 EPA ID: Not reported
 Comments: Not reported
 Status: Active

SWEEPS UST:

Status: A
 Comp Number: 29498
 Number: 1
 Board Of Equalization: 44-002597
 Ref Date: 11-19-92
 Act Date: 11-19-92
 Created Date: 05-12-89
 Tank Status: A
 Owner Tank Id: 001217
 Swrcb Tank Id: 33-000-029498-000001
 Actv Date: 11-19-92
 Capacity: 10000
 Tank Use: M.V. FUEL
 Stg: P
 Content: REG UNLEADED
 Number Of Tanks: 3

Status: A
 Comp Number: 29498
 Number: 1
 Board Of Equalization: 44-002597
 Ref Date: 11-19-92
 Act Date: 11-19-92
 Created Date: 05-12-89
 Tank Status: A
 Owner Tank Id: 001217
 Swrcb Tank Id: 33-000-029498-000002
 Actv Date: 11-19-92
 Capacity: 10000
 Tank Use: M.V. FUEL
 Stg: P
 Content: LEADED
 Number Of Tanks: Not reported

Status: A

MAP FINDINGS

Map ID
 Direction
 Distance
 Distance (ft.)Site

EDR ID Number
 EPA ID Number

Database(s)

STOP N GO #2083 (Continued)

S101590286

Comp Number: 29498
 Number: 1
 Board Of Equalization: 44-002597
 Ref Date: 11-19-92
 Act Date: 11-19-92
 Created Date: 05-12-89
 Tank Status: A
 Owner Tank Id: 001217
 Swrcb Tank Id: 33-000-029498-000003
 Actv Date: 11-19-92
 Capacity: 10000
 Tank Use: M.V. FUEL
 Stg: P
 Content: REG UNLEADED
 Number Of Tanks: Not reported

7

**SHELL SERVICE STATION
 6100 CLAY
 RIVERSIDE, CA 92509**

**RCRA-SQG 1005441130
 FINDS CAR000115816
 HAZNET**

RCRA-SQG:

Date form received by agency: 05/08/2002
 Facility name: SHELL SERVICE STATION
 Facility address: 6100 CLAY
 S A P 135823
 RIVERSIDE, CA 92509
 EPA ID: CAR000115816
 Mailing address: P O BOX 2648
 HOUSTON, TX 772522648
 Contact: SONDRA BIENVENU
 Contact address: P O BOX 2648
 HOUSTON, TX 772522648
 Contact country: US
 Contact telephone: (713) 241-5036
 Contact email: Not reported
 EPA Region: 09
 Classification: Small Small Quantity Generator
 Description: Handler: generates more than 100 and less than 1000 kg of hazardous waste during any calendar month and accumulates less than 6000 kg of hazardous waste at any time; or generates 100 kg or less of hazardous waste during any calendar month, and accumulates more than 1000 kg of hazardous waste at any time

Owner/Operator Summary:

Owner/operator name: EQUILON ENT LLC DBA S O P US
 Owner/operator address: P O BOX 2648
 HOUSTON, TX 77252
 Owner/operator country: Not reported
 Owner/operator telephone: (713) 241-5036
 Legal status: Private
 Owner/Operator Type: Owner
 Owner/Op start date: Not reported
 Owner/Op end date: Not reported

Handler Activities Summary:

U.S. importer of hazardous waste: Unknown
 Mixed waste (haz. and radioactive): Unknown

MAP FINDINGS

Map ID
 Direction
 Distance
 Distance (ft.)Site

EDR ID Number
 EPA ID Number

Database(s)

SHELL SERVICE STATION (Continued)

1005441130

Recycler of hazardous waste: No
 Transporter of hazardous waste: No
 Treater, storer or disposer of HW: No
 Underground injection activity: No
 On-site burner exemption: Unknown
 Furnace exemption: Unknown
 Used oil fuel burner: No
 Used oil processor: No
 User oil refiner: No
 Used oil fuel marketer to burner: No
 Used oil Specification marketer: No
 Used oil transfer facility: No
 Used oil transporter: No
 Off-site waste receiver: Commercial status unknown

Hazardous Waste Summary:

Waste code: D001
 Waste name: IGNITABLE HAZARDOUS WASTES ARE THOSE WASTES WHICH HAVE A FLASHPOINT OF LESS THAN 140 DEGREES FAHRENHEIT AS DETERMINED BY A PENSKEY-MARTENS CLOSED CUP FLASH POINT TESTER. ANOTHER METHOD OF DETERMINING THE FLASH POINT OF A WASTE IS TO REVIEW THE MATERIAL SAFETY DATA SHEET, WHICH CAN BE OBTAINED FROM THE MANUFACTURER OR DISTRIBUTOR OF THE MATERIAL. LACQUER THINNER IS AN EXAMPLE OF A COMMONLY USED SOLVENT WHICH WOULD BE CONSIDERED AS IGNITABLE HAZARDOUS WASTE.

Waste code: D018
 Waste name: BENZENE

Violation Status: No violations found

FINDS:

Registry ID: 110012546414

Environmental Interest/Information System

California Hazardous Waste Tracking System - Datamart (HWTS-DATAMART) provides California with information on hazardous waste shipments for generators, transporters, and treatment, storage, and disposal facilities.

RCRAInfo is a national information system that supports the Resource Conservation and Recovery Act (RCRA) program through the tracking of events and activities related to facilities that generate, transport, and treat, store, or dispose of hazardous waste. RCRAInfo allows RCRA program staff to track the notification, permit, compliance, and corrective action activities required under RCRA.

HAZNET:

Gepaid: CAR000115816
 Contact: Sondra Bienvenu
 Telephone: 7132415036
 Facility Addr2: Not reported
 Mailing Name: Not reported
 Mailing Address: PO BOX 2648
 Mailing City,St,Zip: Houston, TX 772522648
 Gen County: Riverside

MAP FINDINGS

Map ID
 Direction
 Distance
 Distance (ft.)Site

EDR ID Number
 EPA ID Number

Database(s)

SHELL SERVICE STATION (Continued)

1005441130

TSD EPA ID: Not reported
 TSD County: Los Angeles
 Waste Category: Aqueous solution with less than 10% total organic residues
 Disposal Method: Treatment, Tank
 Tons: 1.60
 Facility County: Not reported

Gepaid: CAR000115816
 Contact: Sondra Bienvenu
 Telephone: 7132415036
 Facility Addr2: Not reported
 Mailing Name: Not reported
 Mailing Address: PO BOX 2648
 Mailing City,St,Zip: Houston, TX 772522648
 Gen County: Riverside
 TSD EPA ID: Not reported
 TSD County: Los Angeles
 Waste Category: Tank bottom waste
 Disposal Method: Treatment, Tank
 Tons: 0.45
 Facility County: Not reported

Gepaid: CAR000115816
 Contact: Sondra Bienvenu
 Telephone: 7132415036
 Facility Addr2: Not reported
 Mailing Name: Not reported
 Mailing Address: PO BOX 2648
 Mailing City,St,Zip: Houston, TX 772522648
 Gen County: Riverside
 TSD EPA ID: Not reported
 TSD County: Los Angeles
 Waste Category: Other organic solids
 Disposal Method: Transfer Station
 Tons: 0.10
 Facility County: Not reported

Gepaid: CAR000115816
 Contact: N CORTEZ/ENVTL DATA ANALYST
 Telephone: 2818742224
 Facility Addr2: Not reported
 Mailing Name: Not reported
 Mailing Address: 12700 NORTHBOROUGH DR MFT 240-G
 Mailing City,St,Zip: Houston, TX 770672508
 Gen County: Riverside
 TSD EPA ID: CAD008364432
 TSD County: Los Angeles
 Waste Category: Other organic solids
 Disposal Method: Recycler
 Tons: 0.02
 Facility County: Not reported

Gepaid: CAR000115816
 Contact: N CORTEZ/ENVTL DATA ANALYST
 Telephone: 2818742224
 Facility Addr2: S A P 135823
 Mailing Name: Not reported

MAP FINDINGS

Map ID
 Direction
 Distance
 Distance (ft.)Site

EDR ID Number
 EPA ID Number

Database(s)

SHELL SERVICE STATION (Continued)

1005441130

Mailing Address: 12700 NORTHBOROUGH DR MFT 240-G
 Mailing City,St,Zip: Houston, TX 770672508
 Gen County: Riverside
 TSD EPA ID: CAD028409019
 TSD County: Riverside
 Waste Category: Other organic solids
 Disposal Method: Transfer Station
 Tons: 0
 Facility County: Riverside

[Click this hyperlink](#) while viewing on your computer to access
 4 additional CA_HAZNET: record(s) in the EDR Site Report.

7

**SHELL #6100
 6100 CLAY ST
 RIVERSIDE, CA 92509**

**LUST S104791926
 N/A**

LUST REG 8:

Region: 8
 County: Riverside
 Regional Board: Santa Ana Region
 Facility Status: Leak being confirmed
 Case Number: 083303274T
 Local Case Num: 9814552
 Case Type: Soil only
 Substance: Gasoline
 Qty Leaked: Not reported
 Abate Method: Not reported
 Cross Street: Not reported
 Enf Type: Not reported
 Funding: Not reported
 How Discovered: Not reported
 How Stopped: Not reported
 Leak Cause: Not reported
 Leak Source: Not reported
 Global ID: T0606500542
 How Stopped Date: Not reported
 Enter Date: 11/5/1998
 Review Date: 1/1/1965
 Prelim Assess: Not reported
 Discover Date: 9/22/1998
 Enforcement Date: Not reported
 Close Date: Not reported
 Workplan: Not reported
 Pollution Char: Not reported
 Remed Plan: Not reported
 Remed Action: Not reported
 Monitoring: Not reported
 Enter Date: 11/5/1998
 GW Qualifies: =
 Soil Qualifies: =
 Operator: Not reported
 Facility Contact: Not reported
 Interim: Not reported
 Oversight Program: LUST
 Latitude: 33.9775042
 Longitude: -117.4622473
 MTBE Date: 8/21/2003

MAP FINDINGS

Map ID
 Direction
 Distance
 Distance (ft.)Site

EDR ID Number
 EPA ID Number

Database(s)

SHELL #6100 (Continued)

S104791926

Max MTBE GW: 730
 MTBE Concentration: 0
 Max MTBE Soil: 10000
 MTBE Fuel: 1
 MTBE Tested: MTBE Detected. Site tested for MTBE & MTBE detected
 MTBE Class: *
 Staff: CAB
 Staff Initials: UNK
 Lead Agency: Local Agency
 Local Agency: 33000L
 Hydr Basin #: UNNAMED BASIN
 Beneficial: Not reported
 Priority: Not reported
 Cleanup Fund Id: Not reported
 Work Suspended: Not reported
 Summary: Not reported

7

**STOP N GO MARKET #2083
 6105 CLAY
 PEDLEY, CA 92509**

**HIST UST U001576610
 N/A**

HIST UST:

Region: STATE
 Facility ID: 00000069269
 Facility Type: Other
 Other Type: CONVENIENCE STORE
 Total Tanks: 0003
 Contact Name: LARRY HAYDEN
 Telephone: 7146817700
 Owner Name: NATIONAL CONVENIENCE STORES
 Owner Address: 100 WAUGH DRIVE
 Owner City,St,Zip: HOUSTON, TX 77007

Tank Num: 001
 Container Num: 1
 Year Installed: 1987
 Tank Capacity: 00010000
 Tank Used for: WASTE
 Type of Fuel: 1
 Tank Construction: Unkown inches
 Leak Detection: Visual, Stock Inventor, Sensor Instrument, Groundwater Monitoring Well, Pressure Test, 10

Tank Num: 002
 Container Num: 2
 Year Installed: 1987
 Tank Capacity: 00010000
 Tank Used for: PRODUCT
 Type of Fuel: REGULAR
 Tank Construction: Not reported
 Leak Detection: Visual, Stock Inventor, Sensor Instrument, Groundwater Monitoring Well, Pressure Test, 10

Tank Num: 003
 Container Num: 3
 Year Installed: 1987
 Tank Capacity: 00010000
 Tank Used for: PRODUCT

MAP FINDINGS

Map ID
 Direction
 Distance
 Distance (ft.)Site

EDR ID Number
 EPA ID Number

Database(s)

STOP N GO MARKET #2083 (Continued)

U001576610

Type of Fuel: PREMIUM
 Tank Construction: Not reported
 Leak Detection: Visual, Stock Inventor, Sensor Instrument, Groundwater Monitoring Well, Pressure Test, 10

**7 SHELL CLAY
 6100 CLAY ST
 RIVERSIDE, CA**

**LUST S103821113
 N/A**

LUST:
 Region: RIVERSIDE
 Facility ID: 9814552
 Site Closed: Not Closed
 Case Type: Drinking Water Aquifer affected

**7 TOSCO/ CIRCLE K STORE #5245
 6105 CLAY ST
 RIVERSIDE, CA 92509**

**LUST S108723562
 N/A**

LUST:
 Region: STATE
 Global Id: T0606500507
 Latitude: 33.975365
 Longitude: -117.475311
 Case Type: LUST Cleanup Site
 Status: Completed - Case Closed
 Status Date: 2000-03-13 00:00:00
 Lead Agency: RIVERSIDE COUNTY LOP
 Case Worker: Not reported
 Local Agency: RIVERSIDE COUNTY LOP
 RB Case Number: 083303067T
 LOC Case Number: 970924
 File Location: Local Agency Warehouse
 Potential Media Affect: Aquifer used for drinking water supply
 Potential Contaminats of Concern: Gasoline
 Site History: Not reported

**7 SHELL STATION - LIMONITE
 6100 CLAY STREET
 RIVERSIDE, CA 92509**

**HAZNET U002095680
 UST N/A**

HAZNET:
 Gepaid: CAL000194986
 Contact: EQUILON ENTERPRISES LLC
 Telephone: 7132412258
 Facility Addr2: Not reported
 Mailing Name: Not reported
 Mailing Address: PO BOX 4453
 Mailing City,St,Zip: HOUSTON, TX 772104453
 Gen County: Riverside
 TSD EPA ID: CAD982484933
 TSD County: 7
 Waste Category: Empty containers less than 30 gallons
 Disposal Method: Disposal, Other
 Tons: 1.5000

MAP FINDINGS

Map ID
 Direction
 Distance
 Distance (ft.)Site

EDR ID Number
 EPA ID Number

Database(s)

SHELL STATION - LIMONITE (Continued)

U002095680

Facility County: Riverside

UST:

Global ID: 14336
 Latitude: 33.9769
 Longitude: -117.46229

7

**SHELL STATION
 6100 CLAY ST
 RIVERSIDE, CA 92509**

**LUST
 CA FID UST
 SWEEPS UST
 HIST CORTESE**

**S101631153
 N/A**

LUST:

Region: STATE
 Global Id: T0606500542
 Latitude: 33.97687167
 Longitude: -117.4620473
 Case Type: LUST Cleanup Site
 Status: Open - Verification Monitoring
 Status Date: 2008-12-05 00:00:00
 Lead Agency: RIVERSIDE COUNTY LOP
 Case Worker: Not reported
 Local Agency: RIVERSIDE COUNTY LOP
 RB Case Number: 083303274T
 LOC Case Number: 9814552
 File Location: Local Agency
 Potential Media Affect: Aquifer used for drinking water supply
 Potential Contaminats of Concern: Gasoline
 Site History: Not reported

CA FID UST:

Facility ID: 33006962
 Regulated By: UTNKA
 Regulated ID: Not reported
 Cortese Code: Not reported
 SIC Code: Not reported
 Facility Phone: 7146815378
 Mail To: Not reported
 Mailing Address: P O BOX 4492
 Mailing Address 2: Not reported
 Mailing City,St,Zip: RIVERSIDE 92509
 Contact: Not reported
 Contact Phone: Not reported
 DUNs Number: Not reported
 NPDES Number: Not reported
 EPA ID: Not reported
 Comments: Not reported
 Status: Active

SWEEPS UST:

Status: A
 Comp Number: 29499
 Number: 1
 Board Of Equalization: 44-000074
 Ref Date: 11-19-92
 Act Date: 11-19-92

MAP FINDINGS

Map ID
 Direction
 Distance
 Distance (ft.)Site

EDR ID Number
 EPA ID Number

Database(s)

SHELL STATION (Continued)

S101631153

Created Date: 05-02-89
 Tank Status: A
 Owner Tank Id: 000954
 Swrcb Tank Id: 33-000-029499-000001
 Actv Date: 11-19-92
 Capacity: 10000
 Tank Use: M.V. FUEL
 Stg: P
 Content: LEADED
 Number Of Tanks: 3

Status: A
 Comp Number: 29499
 Number: 1
 Board Of Equalization: 44-000074
 Ref Date: 11-19-92
 Act Date: 11-19-92
 Created Date: 05-02-89
 Tank Status: A
 Owner Tank Id: 000954
 Swrcb Tank Id: 33-000-029499-000002
 Actv Date: 11-19-92
 Capacity: 10000
 Tank Use: M.V. FUEL
 Stg: P
 Content: REG UNLEADED
 Number Of Tanks: Not reported

Status: A
 Comp Number: 29499
 Number: 1
 Board Of Equalization: 44-000074
 Ref Date: 11-19-92
 Act Date: 11-19-92
 Created Date: 05-02-89
 Tank Status: A
 Owner Tank Id: 000954
 Swrcb Tank Id: 33-000-029499-000003
 Actv Date: 11-19-92
 Capacity: 10000
 Tank Use: M.V. FUEL
 Stg: P
 Content: REG UNLEADED
 Number Of Tanks: Not reported

CORTESE:
 Region: CORTESE
 Facility County Code: 33
 Reg By: LTNKA
 Reg Id: 083303274T

MAP FINDINGS

Map ID
 Direction
 Distance
 Distance (ft.)Site

EDR ID Number

Database(s) EPA ID Number

7 **RITE AID #5718**
8015 LIMONITE AVE
RIVERSIDE, CA 92509

HAZNET S108218388
N/A

HAZNET:

Gepaid: CAL000279056
 Contact: N G MACLEOD RITE AID CORP RISK
 Telephone: 7177612633
 Facility Addr2: Not reported
 Mailing Name: Not reported
 Mailing Address: 30 HUNTER LN
 Mailing City,St,Zip: CAMP HILL, PA 170110000
 Gen County: Riverside
 TSD EPA ID: KYD053348108
 TSD County: 99
 Waste Category: Photochemicals/photoprocessing waste
 Disposal Method: ***
 Tons: 0.02
 Facility County: Not reported

Gepaid: CAL000279056
 Contact: N G MACLEOD RITE AID CORP RISK
 Telephone: 7177612633
 Facility Addr2: Not reported
 Mailing Name: Not reported
 Mailing Address: 30 HUNTER LN
 Mailing City,St,Zip: CAMP HILL, PA 170110000
 Gen County: Riverside
 TSD EPA ID: CAD008364432
 TSD County: Los Angeles
 Waste Category: Alkaline solution without metals (pH > 12.5)
 Disposal Method: H14
 Tons: 0.07
 Facility County: Riverside

Gepaid: CAL000279056
 Contact: N G MACLEOD RITE AID CORP RISK
 Telephone: 7177612633
 Facility Addr2: Not reported
 Mailing Name: Not reported
 Mailing Address: 30 HUNTER LN
 Mailing City,St,Zip: CAMP HILL, PA 170110000
 Gen County: Riverside
 TSD EPA ID: CAD008364432
 TSD County: Los Angeles
 Waste Category: Alkaline solution without metals (pH > 12.5)
 Disposal Method: H141
 Tons: 0.04
 Facility County: Riverside

MAP FINDINGS

Map ID
 Direction
 Distance
 Distance (ft.)Site

EDR ID Number

Database(s) EPA ID Number

**8 PLAZA CLEANERS
 8304 LIMONITE AVE
 RIVERSIDE, CA 92509**

**HAZNET S106245656
 DRYCLEANERS N/A**

HAZNET:

Gepaid: CAL000279898
 Contact: JUNG CHON
 Telephone: 9096566061
 Facility Addr2: Not reported
 Mailing Name: Not reported
 Mailing Address: 8304 LIMONITE AVE
 Mailing City,St,Zip: RIVERSIDE, CA 92509
 Gen County: Riverside
 TSD EPA ID: CAT000613893
 TSD County: Los Angeles
 Waste Category: Liquids with halogenated organic compounds > 1000 mg/l
 Disposal Method: Transfer Station
 Tons: 0.11
 Facility County: Not reported

Gepaid: CAL000311099
 Contact: KAMLECHA PATEL
 Telephone: 9516814989
 Facility Addr2: Not reported
 Mailing Name: Not reported
 Mailing Address: 8304 LIMONITE AVE
 Mailing City,St,Zip: RIVERSIDE, CA 92509
 Gen County: Riverside
 TSD EPA ID: NVR000076158
 TSD County: 99
 Waste Category: Aqueous solution with less than 10% total organic residues
 Disposal Method: H02
 Tons: Not reported
 Facility County: Riverside

Gepaid: CAL000279898
 Contact: JUNG CHON
 Telephone: 9096566061
 Facility Addr2: Not reported
 Mailing Name: Not reported
 Mailing Address: 8304 LIMONITE AVE
 Mailing City,St,Zip: RIVERSIDE, CA 92509
 Gen County: Riverside
 TSD EPA ID: CAT000613893
 TSD County: Los Angeles
 Waste Category: Not reported
 Disposal Method: Transfer Station
 Tons: Not reported
 Facility County: Riverside

Gepaid: CAL000311099
 Contact: KAMLECHA PATEL
 Telephone: 9516814989
 Facility Addr2: Not reported
 Mailing Name: Not reported
 Mailing Address: 8304 LIMONITE AVE
 Mailing City,St,Zip: RIVERSIDE, CA 92509
 Gen County: Riverside
 TSD EPA ID: NVR000076158

MAP FINDINGS

Map ID
 Direction
 Distance
 Distance (ft.)Site

EDR ID Number

Database(s) EPA ID Number

PLAZA CLEANERS (Continued)

S106245656

TSD County: 99
 Waste Category: Aqueous solution with less than 10% total organic residues
 Disposal Method: H020
 Tons: Not reported
 Facility County: Riverside

Gepaid: CAL000311099
 Contact: KAMLECHA PATEL
 Telephone: 9516814989
 Facility Addr2: Not reported
 Mailing Name: Not reported
 Mailing Address: 8304 LIMONITE AVE
 Mailing City,St,Zip: RIVERSIDE, CA 92509
 Gen County: Riverside
 TSD EPA ID: NVR000076158
 TSD County: 99
 Waste Category: Halogenated solvents (chloroform, methyl chloride, perchloroethylene, etc.)
 Disposal Method: H020
 Tons: 0.12
 Facility County: Riverside

[Click this hyperlink](#) while viewing on your computer to access
 1 additional CA_HAZNET: record(s) in the EDR Site Report.

DRYCLEANERS:

EPA Id: CAL000279898
 NAICS Code: 81232
 NAICS Description: Drycleaning and Laundry Services (except Coin-Operated)
 SIC Code: 7389
 SIC Description: Business Services, NEC (apparel pressing service for the trade)
 Create Date: 3/10/2004 1:29:00 PM
 Facility Active: No
 Inactive Date: 6/30/2006
 Facility Addr2: Not reported
 Mailing Name: Not reported
 Mailing Address: 8304 LIMONITE AVE
 Mailing Address 2: Not reported
 Mailing State: CA
 Mailing Zip: 925090000
 Region Code: 4
 Owner Name: JUNG CHON
 Owner Address: 8304 LIMONITE AVE
 Owner Address 2: Not reported
 Owner Telephone: 9096566061
 Contact Name: JUNG CHON
 Contact Address: 8304 LIMONITE AVE
 Contact Address 2: Not reported
 Contact Telephone: 9096566061

EPA Id: CAL000279898
 NAICS Code: 81232
 NAICS Description: Drycleaning and Laundry Services (except Coin-Operated)
 SIC Code: 7211
 SIC Description: Power Laundries, Family and Commercial
 Create Date: 3/10/2004 1:29:00 PM
 Facility Active: No

MAP FINDINGS

Map ID
 Direction
 Distance
 Distance (ft.)Site

EDR ID Number

Database(s) EPA ID Number

PLAZA CLEANERS (Continued)

S106245656

Inactive Date: 6/30/2006
 Facility Addr2: Not reported
 Mailing Name: Not reported
 Mailing Address: 8304 LIMONITE AVE
 Mailing Address 2: Not reported
 Mailing State: CA
 Mailing Zip: 925090000
 Region Code: 4
 Owner Name: JUNG CHON
 Owner Address: 8304 LIMONITE AVE
 Owner Address 2: Not reported
 Owner Telephone: 9096566061
 Contact Name: JUNG CHON
 Contact Address: 8304 LIMONITE AVE
 Contact Address 2: Not reported
 Contact Telephone: 9096566061

EPA Id: CAL000279898
 NAICS Code: 81232
 NAICS Description: Drycleaning and Laundry Services (except Coin-Operated)
 SIC Code: 7216
 SIC Description: Drycleaning Plants, Except Rug Cleaning
 Create Date: 3/10/2004 1:29:00 PM
 Facility Active: No
 Inactive Date: 6/30/2006
 Facility Addr2: Not reported
 Mailing Name: Not reported
 Mailing Address: 8304 LIMONITE AVE
 Mailing Address 2: Not reported
 Mailing State: CA
 Mailing Zip: 925090000
 Region Code: 4
 Owner Name: JUNG CHON
 Owner Address: 8304 LIMONITE AVE
 Owner Address 2: Not reported
 Owner Telephone: 9096566061
 Contact Name: JUNG CHON
 Contact Address: 8304 LIMONITE AVE
 Contact Address 2: Not reported
 Contact Telephone: 9096566061

EPA Id: CAL000279898
 NAICS Code: 81232
 NAICS Description: Drycleaning and Laundry Services (except Coin-Operated)
 SIC Code: 7219
 SIC Description: Laundry and Garment Services, NEC (except diaper service and clothing alteration and repair)
 Create Date: 3/10/2004 1:29:00 PM
 Facility Active: No
 Inactive Date: 6/30/2006
 Facility Addr2: Not reported
 Mailing Name: Not reported
 Mailing Address: 8304 LIMONITE AVE
 Mailing Address 2: Not reported
 Mailing State: CA
 Mailing Zip: 925090000
 Region Code: 4
 Owner Name: JUNG CHON

MAP FINDINGS

Map ID
 Direction
 Distance
 Distance (ft.)Site

EDR ID Number
 EPA ID Number

Database(s)

PLAZA CLEANERS (Continued)

S106245656

Owner Address: 8304 LIMONITE AVE
 Owner Address 2: Not reported
 Owner Telephone: 9096566061
 Contact Name: JUNG CHON
 Contact Address: 8304 LIMONITE AVE
 Contact Address 2: Not reported
 Contact Telephone: 9096566061

EPA Id: CAL000279898
 NAICS Code: 81232
 NAICS Description: Drycleaning and Laundry Services (except Coin-Operated)
 SIC Code: 7212
 SIC Description: Garment Pressing, and Agents for Laundries and Drycleaners
 Create Date: 3/10/2004 1:29:00 PM
 Facility Active: No
 Inactive Date: 6/30/2006
 Facility Addr2: Not reported
 Mailing Name: Not reported
 Mailing Address: 8304 LIMONITE AVE
 Mailing Address 2: Not reported
 Mailing State: CA
 Mailing Zip: 925090000
 Region Code: 4
 Owner Name: JUNG CHON
 Owner Address: 8304 LIMONITE AVE
 Owner Address 2: Not reported
 Owner Telephone: 9096566061
 Contact Name: JUNG CHON
 Contact Address: 8304 LIMONITE AVE
 Contact Address 2: Not reported
 Contact Telephone: 9096566061

EPA Id: CAL000311099
 NAICS Code: 81232
 NAICS Description: Drycleaning and Laundry Services (except Coin-Operated)
 SIC Code: 7212
 SIC Description: Garment Pressing, and Agents for Laundries and Drycleaners
 Create Date: 8/30/2006 1:36:00 PM
 Facility Active: Yes
 Inactive Date: Not reported
 Facility Addr2: Not reported
 Mailing Name: Not reported
 Mailing Address: 8304 LIMONITE AVE
 Mailing Address 2: Not reported
 Mailing State: CA
 Mailing Zip: 925090000
 Region Code: 4
 Owner Name: KAMLECHA PATEL
 Owner Address: 8304 LIMONITE AVE
 Owner Address 2: Not reported
 Owner Telephone: 9516814989
 Contact Name: KAMLECHA PATEL
 Contact Address: 8304 LIMONITE AVE
 Contact Address 2: Not reported
 Contact Telephone: 9516814989

EPA Id: CAL000311099

MAP FINDINGS

Map ID
 Direction
 Distance
 Distance (ft.)Site

EDR ID Number

Database(s) EPA ID Number

PLAZA CLEANERS (Continued)

S106245656

NAICS Code: 81232
 NAICS Description: Drycleaning and Laundry Services (except Coin-Operated)
 SIC Code: 7219
 SIC Description: Laundry and Garment Services, NEC (except diaper service and clothing alteration and repair)
 Create Date: 8/30/2006 1:36:00 PM
 Facility Active: Yes
 Inactive Date: Not reported
 Facility Addr2: Not reported
 Mailing Name: Not reported
 Mailing Address: 8304 LIMONITE AVE
 Mailing Address 2: Not reported
 Mailing State: CA
 Mailing Zip: 925090000
 Region Code: 4
 Owner Name: KAMLECHA PATEL
 Owner Address: 8304 LIMONITE AVE
 Owner Address 2: Not reported
 Owner Telephone: 9516814989
 Contact Name: KAMLECHA PATEL
 Contact Address: 8304 LIMONITE AVE
 Contact Address 2: Not reported
 Contact Telephone: 9516814989

EPA Id: CAL000311099
 NAICS Code: 81232
 NAICS Description: Drycleaning and Laundry Services (except Coin-Operated)
 SIC Code: 7211
 SIC Description: Power Laundries, Family and Commercial
 Create Date: 8/30/2006 1:36:00 PM
 Facility Active: Yes
 Inactive Date: Not reported
 Facility Addr2: Not reported
 Mailing Name: Not reported
 Mailing Address: 8304 LIMONITE AVE
 Mailing Address 2: Not reported
 Mailing State: CA
 Mailing Zip: 925090000
 Region Code: 4
 Owner Name: KAMLECHA PATEL
 Owner Address: 8304 LIMONITE AVE
 Owner Address 2: Not reported
 Owner Telephone: 9516814989
 Contact Name: KAMLECHA PATEL
 Contact Address: 8304 LIMONITE AVE
 Contact Address 2: Not reported
 Contact Telephone: 9516814989

EPA Id: CAL000311099
 NAICS Code: 81232
 NAICS Description: Drycleaning and Laundry Services (except Coin-Operated)
 SIC Code: 7389
 SIC Description: Business Services, NEC (apparel pressing service for the trade)
 Create Date: 8/30/2006 1:36:00 PM
 Facility Active: Yes
 Inactive Date: Not reported
 Facility Addr2: Not reported
 Mailing Name: Not reported

MAP FINDINGS

Map ID
 Direction
 Distance
 Distance (ft.)Site

EDR ID Number
 EPA ID Number

Database(s)

PLAZA CLEANERS (Continued)

S106245656

Mailing Address: 8304 LIMONITE AVE
 Mailing Address 2: Not reported
 Mailing State: CA
 Mailing Zip: 925090000
 Region Code: 4
 Owner Name: KAMLECHA PATEL
 Owner Address: 8304 LIMONITE AVE
 Owner Address 2: Not reported
 Owner Telephone: 9516814989
 Contact Name: KAMLECHA PATEL
 Contact Address: 8304 LIMONITE AVE
 Contact Address 2: Not reported
 Contact Telephone: 9516814989

EPA Id: CAL000311099
 NAICS Code: 81232
 NAICS Description: Drycleaning and Laundry Services (except Coin-Operated)
 SIC Code: 7216
 SIC Description: Drycleaning Plants, Except Rug Cleaning
 Create Date: 8/30/2006 1:36:00 PM
 Facility Active: Yes
 Inactive Date: Not reported
 Facility Addr2: Not reported
 Mailing Name: Not reported
 Mailing Address: 8304 LIMONITE AVE
 Mailing Address 2: Not reported
 Mailing State: CA
 Mailing Zip: 925090000
 Region Code: 4
 Owner Name: KAMLECHA PATEL
 Owner Address: 8304 LIMONITE AVE
 Owner Address 2: Not reported
 Owner Telephone: 9516814989
 Contact Name: KAMLECHA PATEL
 Contact Address: 8304 LIMONITE AVE
 Contact Address 2: Not reported
 Contact Telephone: 9516814989

9

FIRESTONE COMPLETE AUTO CARE
8360 LIMONITE AVENUE
RIVERSIDE, CA 92509

FINDS 1011974707
N/A

FINDS:

Registry ID: 110038216524

Environmental Interest/Information System
 UORS (California - Used Oil Recycling System). California Integrated
 Waste Management Board (CIWMB) helps communities establish and promote
 convenient collection opportunities for used oil and used oil filters.

MAP FINDINGS

Map ID Direction EDR ID Number
 Distance Database(s) EPA ID Number
 Distance (ft.)Site

10 DESERT PETROLEUM
 8799 LIMONITE AVE
 PEDLEY, CA 92509

HAZNET 1000219319
 LUST N/A
 CA FID UST
 SWEEPS UST
 HIST CORTESE

HAZNET:

Gepaid: CAL000002794
 Contact: DESERT PETROLEUM INC
 Telephone: 8056548084
 Facility Addr2: Not reported
 Mailing Name: Not reported
 Mailing Address: PO BOX 1601
 Mailing City,St,Zip: OXNARD, CA 930321601
 Gen County: Orange
 TSD EPA ID: CAT080013352
 TSD County: Los Angeles
 Waste Category: Tank bottom waste
 Disposal Method: Recycler
 Tons: .1876
 Facility County: Orange

Gepaid: CAL000002794
 Contact: DESERT PETROLEUM INC
 Telephone: 8056548084
 Facility Addr2: Not reported
 Mailing Name: Not reported
 Mailing Address: PO BOX 1601
 Mailing City,St,Zip: OXNARD, CA 930321601
 Gen County: Orange
 TSD EPA ID: CAT080013352
 TSD County: Los Angeles
 Waste Category: Waste oil and mixed oil
 Disposal Method: Recycler
 Tons: .4170
 Facility County: Orange

Gepaid: CAL000002794
 Contact: DESERT PETROLEUM INC
 Telephone: 8056548084
 Facility Addr2: Not reported
 Mailing Name: Not reported
 Mailing Address: PO BOX 1601
 Mailing City,St,Zip: OXNARD, CA 930321601
 Gen County: Orange
 TSD EPA ID: CAD008252405
 TSD County: Los Angeles
 Waste Category: Unspecified solvent mixture Waste
 Disposal Method: Recycler
 Tons: .4170
 Facility County: Orange

LUST:

Region: STATE
 Global Id: T0606500018
 Latitude: 33.9759082
 Longitude: -117.4738506
 Case Type: LUST Cleanup Site
 Status: Completed - Case Closed

MAP FINDINGS

Map ID
 Direction
 Distance
 Distance (ft.)Site

EDR ID Number
 EPA ID Number

Database(s)

DESERT PETROLEUM (Continued)

1000219319

Status Date: 1996-11-08 00:00:00
 Lead Agency: SANTA ANA RWQCB (REGION 8)
 Case Worker: Not reported
 Local Agency: RIVERSIDE COUNTY LOP
 RB Case Number: 083300127T
 LOC Case Number: 89203
 File Location: Not reported
 Potential Media Affect: Aquifer used for drinking water supply
 Potential Contaminats of Concern: Gasoline
 Site History: Not reported

LUST REG 8:

Region: 8
 County: Riverside
 Regional Board: Santa Ana Region
 Facility Status: Case Closed
 Case Number: 083300127T
 Local Case Num: Not reported
 Case Type: Aquifer affected
 Substance: Gasoline
 Qty Leaked: 6000
 Abate Method: FPGTVE
 Cross Street: PEDLEY
 Enf Type: Not reported
 Funding: Not reported
 How Discovered: OM
 How Stopped: Not reported
 Leak Cause: Structure Failure
 Leak Source: Tank
 Global ID: T0606500018
 How Stopped Date: Not reported
 Enter Date: 5/12/1987
 Review Date: Not reported
 Prelim Assess: Not reported
 Discover Date: 3/24/1983
 Enforcement Date: Not reported
 Close Date: 11/8/1996
 Workplan: Not reported
 Pollution Char: Not reported
 Remed Plan: 6/25/1987
 Remed Action: 3/5/1987
 Monitoring: Not reported
 Enter Date: 5/12/1987
 GW Qualifies: Not reported
 Soil Qualifies: Not reported
 Operator: Not reported
 Facility Contact: Not reported
 Interim: Not reported
 Oversight Program: LUST
 Latitude: 33.9759082
 Longitude: -117.4738506
 MTBE Date: Not reported
 Max MTBE GW: Not reported
 MTBE Concentration: 0
 Max MTBE Soil: Not reported
 MTBE Fuel: 1
 MTBE Tested: Site NOT Tested for MTBE.Includes Unknown and Not Analyzed.

MAP FINDINGS

Map ID
 Direction
 Distance
 Distance (ft.)Site

EDR ID Number
 EPA ID Number

Database(s)

DESERT PETROLEUM (Continued)

1000219319

MTBE Class: *
 Staff: CAB
 Staff Initials: UNK
 Lead Agency: Regional Board
 Local Agency: 33000L
 Hydr Basin #: UPPER SANTA ANA VALL
 Beneficial: Not reported
 Priority: Not reported
 Cleanup Fund Id: Not reported
 Work Suspended: Not reported
 Summary: 3/26/91 NEW CONSULT: RSI, WENDY WITTL (805)644-5892 3/92 SITE
 DEMOLISHED-CONSTRUCT OF UNDERPASS 12/91 GW WELLS ABAND'D.LAST SMPD 7/91. FP
 DETECT 9/94 3 MWs INSTALLED TO RESTABLISH GW MW NETWORK 11/30/95 REQST GW INV
 5/3/95 REQST CLOSE

LUST:

Region: RIVERSIDE
 Facility ID: 89203
 Site Closed: Referred to Water Board
 Case Type: Ground water

CA FID UST:

Facility ID: 33000194
 Regulated By: UTNKA
 Regulated ID: 00009442
 Cortese Code: Not reported
 SIC Code: Not reported
 Facility Phone: 7146859716
 Mail To: Not reported
 Mailing Address: P O BOX 1601
 Mailing Address 2: Not reported
 Mailing City,St,Zip: RIVERSIDE 92509
 Contact: Not reported
 Contact Phone: Not reported
 DUNS Number: Not reported
 NPDES Number: Not reported
 EPA ID: Not reported
 Comments: Not reported
 Status: Active

SWEEPS UST:

Status: A
 Comp Number: 9442
 Number: 1
 Board Of Equalization: 44-011133
 Ref Date: 10-09-91
 Act Date: 10-09-91
 Created Date: 02-29-88
 Tank Status: A
 Owner Tank Id: 000409
 Swrcb Tank Id: 33-000-009442-000001
 Actv Date: 10-09-91
 Capacity: 12000
 Tank Use: M.V. FUEL
 Stg: P
 Content: LEADED

MAP FINDINGS

Map ID
 Direction
 Distance
 Distance (ft.)Site

EDR ID Number
 EPA ID Number

Database(s)

DESERT PETROLEUM (Continued)

1000219319

Number Of Tanks: 5
 Status: A
 Comp Number: 9442
 Number: 1
 Board Of Equalization: 44-011133
 Ref Date: 10-09-91
 Act Date: 10-09-91
 Created Date: 02-29-88
 Tank Status: A
 Owner Tank Id: 000409
 Swrcb Tank Id: 33-000-009442-000002
 Actv Date: 10-09-91
 Capacity: 10000
 Tank Use: M.V. FUEL
 Stg: P
 Content: LEADED
 Number Of Tanks: Not reported

Status: A
 Comp Number: 9442
 Number: 1
 Board Of Equalization: 44-011133
 Ref Date: 10-09-91
 Act Date: 10-09-91
 Created Date: 02-29-88
 Tank Status: A
 Owner Tank Id: 000409
 Swrcb Tank Id: 33-000-009442-000003
 Actv Date: 10-09-91
 Capacity: 10000
 Tank Use: M.V. FUEL
 Stg: P
 Content: REG UNLEADED
 Number Of Tanks: Not reported

Status: A
 Comp Number: 9442
 Number: 1
 Board Of Equalization: 44-011133
 Ref Date: 10-09-91
 Act Date: 10-09-91
 Created Date: 02-29-88
 Tank Status: A
 Owner Tank Id: 000409
 Swrcb Tank Id: 33-000-009442-000004
 Actv Date: 10-09-91
 Capacity: 6000
 Tank Use: M.V. FUEL
 Stg: P
 Content: DIESEL
 Number Of Tanks: Not reported

Status: A
 Comp Number: 9442
 Number: 1
 Board Of Equalization: 44-011133

MAP FINDINGS

Map ID			EDR ID Number
Direction			
Distance			
Distance (ft.)Site		Database(s)	EPA ID Number

DESERT PETROLEUM (Continued)

1000219319

Ref Date: 10-09-91
 Act Date: 10-09-91
 Created Date: 02-29-88
 Tank Status: A
 Owner Tank Id: 000409
 Swrcb Tank Id: 33-000-009442-000005
 Actv Date: 10-09-91
 Capacity: 500
 Tank Use: OIL
 Stg: W
 Content: WASTE OIL
 Number Of Tanks: Not reported

CORTESE:

Region: CORTESE
 Facility County Code: 33
 Reg By: LTNKA
 Reg Id: 083300127T

**11 ESTATE OF PEARL ACOSTA
 8603, 8639, 8653 LIMONITE AVE
 RIVERSIDE, CA 92509**

**HAZNET S103674547
 N/A**

HAZNET:

Gepaid: CAC001262120
 Contact: ESTATE OF PEARL ACOSTA
 Telephone: 0000000000
 Facility Addr2: Not reported
 Mailing Name: Not reported
 Mailing Address: Not reported
 Mailing City,St,Zip: RIVERSIDE, CA 925090000
 Gen County: Riverside
 TSD EPA ID: CAD009007626
 TSD County: Los Angeles
 Waste Category: Asbestos-containing waste
 Disposal Method: Disposal, Land Fill
 Tons: 1.6856
 Facility County: Riverside

**11 BRAKES PLUS
 8665 LIMONITE AVE
 RIVERSIDE, CA 92509**

**HAZNET S105034654
 N/A**

HAZNET:

Gepaid: CAL000260223
 Contact: Michael Main
 Telephone: 9096811001
 Facility Addr2: Not reported
 Mailing Name: Not reported
 Mailing Address: 8665 Limonite Ave
 Mailing City,St,Zip: RIVERSIDE, CA 92509
 Gen County: Riverside
 TSD EPA ID: Not reported
 TSD County: Not reported
 Waste Category: Waste oil and mixed oil
 Disposal Method: Recycler

MAP FINDINGS

Map ID
 Direction
 Distance
 Distance (ft.)Site

EDR ID Number
 EPA ID Number

Database(s)

BRAKES PLUS (Continued)

S105034654

Tons: 0.24
 Facility County: Not reported

11

**MARSHMAN'S SERVICE
 8665 LIMONITE AVE
 RIVERSIDE, CA 92509**

**HAZNET
 LUST
 HIST UST
 SWEEPS UST**

**U001576590
 N/A**

HAZNET:

Gepaid: CAL000093959
 Contact: MARSHMAN WANDA D
 Telephone: 9096857388
 Facility Addr2: Not reported
 Mailing Name: Not reported
 Mailing Address: 8665 LIMONITE AVE
 Mailing City,St,Zip: RIVERSIDE, CA 925095116
 Gen County: Riverside
 TSD EPA ID: CAT080013352
 TSD County: Los Angeles
 Waste Category: Waste oil and mixed oil
 Disposal Method: Recycler
 Tons: 1.7305
 Facility County: Riverside

LUST:

Region: STATE
 Global Id: T0606500577
 Latitude: 33.9756672
 Longitude: -117.4724576
 Case Type: LUST Cleanup Site
 Status: Open - Site Assessment
 Status Date: 1999-02-25 00:00:00
 Lead Agency: SANTA ANA RWQCB (REGION 8)
 Case Worker: Not reported
 Local Agency: RIVERSIDE COUNTY LOP
 RB Case Number: 083303387T
 LOC Case Number: 9914962
 File Location: Not reported
 Potential Media Affect: Soil
 Potential Contaminats of Concern: Gasoline
 Site History: Not reported

LUST REG 8:

Region: 8
 County: Riverside
 Regional Board: Santa Ana Region
 Facility Status: Leak being confirmed
 Case Number: 083303387T
 Local Case Num: 9914962
 Case Type: Soil only
 Substance: Gasoline
 Qty Leaked: Not reported
 Abate Method: Not reported
 Cross Street: EUCALYPTUS
 Enf Type: Not reported
 Funding: Not reported
 How Discovered: Tank Closure

MAP FINDINGS

Map ID
 Direction
 Distance
 Distance (ft.)Site

EDR ID Number
 EPA ID Number

Database(s)

MARSHMAN'S SERVICE (Continued)

U001576590

How Stopped: Not reported
 Leak Cause: UNK
 Leak Source: UNK
 Global ID: T0606500577
 How Stopped Date: 2/5/1999
 Enter Date: 3/22/1999
 Review Date: 2/25/1999
 Prelim Assess: Not reported
 Discover Date: 2/25/1999
 Enforcement Date: Not reported
 Close Date: Not reported
 Workplan: Not reported
 Pollution Char: Not reported
 Remed Plan: Not reported
 Remed Action: Not reported
 Monitoring: Not reported
 Enter Date: 3/22/1999
 GW Qualifies: Not reported
 Soil Qualifies: Not reported
 Operator: Not reported
 Facility Contact: Not reported
 Interim: Not reported
 Oversight Program: LUST
 Latitude: 33.9756672
 Longitude: -117.4724576
 MTBE Date: Not reported
 Max MTBE GW: Not reported
 MTBE Concentration: 0
 Max MTBE Soil: Not reported
 MTBE Fuel: 1
 MTBE Tested: Site NOT Tested for MTBE.Includes Unknown and Not Analyzed.
 MTBE Class: *
 Staff: TME
 Staff Initials: UNK
 Lead Agency: Local Agency
 Local Agency: 33000L
 Hydr Basin #: UPPER SANTA ANA VALL
 Beneficial: Not reported
 Priority: Not reported
 Cleanup Fund Id: Not reported
 Work Suspended: Not reported
 Summary: Not reported

LUST:

Region: RIVERSIDE
 Facility ID: 9914962
 Site Closed: Referred to Water Board
 Case Type: Soil only

HIST UST:

Region: STATE
 Facility ID: 00000035941
 Facility Type: Gas Station
 Other Type: Not reported
 Total Tanks: 0005
 Contact Name: Not reported

MAP FINDINGS

Map ID
 Direction
 Distance
 Distance (ft.)Site

EDR ID Number

Database(s) EPA ID Number

MARSHMAN'S SERVICE (Continued)

U001576590

Telephone: 7146859758
 Owner Name: LLOYD MARSHMAN
 Owner Address: 8665 LIMONITE AVE.
 Owner City,St,Zip: RIVERSIDE, CA 92509

Tank Num: 001
 Container Num: 1
 Year Installed: 1949
 Tank Capacity: 00000550
 Tank Used for: PRODUCT
 Type of Fuel: UNLEADED
 Tank Construction: Not reported
 Leak Detection: None

Tank Num: 002
 Container Num: 2
 Year Installed: 1949
 Tank Capacity: 00000550
 Tank Used for: PRODUCT
 Type of Fuel: UNLEADED
 Tank Construction: Not reported
 Leak Detection: None

Tank Num: 003
 Container Num: 3
 Year Installed: 1952
 Tank Capacity: 00002000
 Tank Used for: PRODUCT
 Type of Fuel: PREMIUM
 Tank Construction: 3/16 inches
 Leak Detection: None

Tank Num: 004
 Container Num: 4
 Year Installed: 1965
 Tank Capacity: 00002000
 Tank Used for: PRODUCT
 Type of Fuel: REGULAR
 Tank Construction: 3/16 inches
 Leak Detection: None

Tank Num: 005
 Container Num: 5
 Year Installed: 1965
 Tank Capacity: 00002000
 Tank Used for: PRODUCT
 Type of Fuel: UNLEADED
 Tank Construction: 3/16 inches
 Leak Detection: None

SWEEPS UST:

Status: A
 Comp Number: 35941
 Number: 1
 Board Of Equalization: 44-018202
 Ref Date: 11-16-92
 Act Date: 11-16-92

MAP FINDINGS

Map ID
 Direction
 Distance
 Distance (ft.)Site

EDR ID Number
 EPA ID Number

Database(s)

MARSHMAN'S SERVICE (Continued)

U001576590

Created Date: 02-29-88
 Tank Status: A
 Owner Tank Id: 000691
 Swrcb Tank Id: 33-000-035941-000001
 Actv Date: 11-16-92
 Capacity: 550
 Tank Use: M.V. FUEL
 Stg: P
 Content: REG UNLEADED
 Number Of Tanks: 5

Status: A
 Comp Number: 35941
 Number: 1
 Board Of Equalization: 44-018202
 Ref Date: 11-16-92
 Act Date: 11-16-92
 Created Date: 02-29-88
 Tank Status: A
 Owner Tank Id: 000691
 Swrcb Tank Id: 33-000-035941-000002
 Actv Date: 11-16-92
 Capacity: 550
 Tank Use: M.V. FUEL
 Stg: P
 Content: REG UNLEADED
 Number Of Tanks: Not reported

Status: A
 Comp Number: 35941
 Number: 1
 Board Of Equalization: 44-018202
 Ref Date: 11-16-92
 Act Date: 11-16-92
 Created Date: 02-29-88
 Tank Status: A
 Owner Tank Id: 000691
 Swrcb Tank Id: 33-000-035941-000003
 Actv Date: 11-16-92
 Capacity: 2000
 Tank Use: M.V. FUEL
 Stg: P
 Content: REG UNLEADED
 Number Of Tanks: Not reported

Status: A
 Comp Number: 35941
 Number: 1
 Board Of Equalization: 44-018202
 Ref Date: 11-16-92
 Act Date: 11-16-92
 Created Date: 02-29-88
 Tank Status: A
 Owner Tank Id: 000691
 Swrcb Tank Id: 33-000-035941-000004
 Actv Date: 11-16-92
 Capacity: 2000

MAP FINDINGS

Map ID
 Direction
 Distance
 Distance (ft.)Site

EDR ID Number
 EPA ID Number

Database(s)

MARSHMAN'S SERVICE (Continued)

U001576590

Tank Use: M.V. FUEL
 Stg: P
 Content: LEADED
 Number Of Tanks: Not reported

Status: A
 Comp Number: 35941
 Number: 1
 Board Of Equalization: 44-018202
 Ref Date: 11-16-92
 Act Date: 11-16-92
 Created Date: 02-29-88
 Tank Status: A
 Owner Tank Id: 000691
 Swrcb Tank Id: 33-000-035941-000005
 Actv Date: 11-16-92
 Capacity: 2000
 Tank Use: M.V. FUEL
 Stg: P
 Content: REG UNLEADED
 Number Of Tanks: Not reported

11

MARSHMAN'S SERVICE
8665 LIMONITE AVE
RIVERSIDE, CA 92509

CA FID UST S101619619
HIST CORTESE N/A

CA FID UST:
 Facility ID: 33005702
 Regulated By: UTNKA
 Regulated ID: 00035941
 Cortese Code: Not reported
 SIC Code: Not reported
 Facility Phone: 7146859758
 Mail To: Not reported
 Mailing Address: 8665 LIMONITE AVE
 Mailing Address 2: Not reported
 Mailing City,St,Zip: RIVERSIDE 92509
 Contact: Not reported
 Contact Phone: Not reported
 DUNs Number: Not reported
 NPDES Number: Not reported
 EPA ID: Not reported
 Comments: Not reported
 Status: Active

CORTESE:
 Region: CORTESE
 Facility County Code: 33
 Reg By: LTNKA
 Reg Id: 083303387T

MAP FINDINGS

Map ID
 Direction
 Distance
 Distance (ft.)Site

EDR ID Number

Database(s) EPA ID Number

11 **HIGH DESERT OIL CO #596**
8677 LIMONITE AVE
PEDLEY, CA 92509

HAZNET S103967765
N/A

HAZNET:

Gepaid: CAL000181585
 Contact: HIGH DESERT OIL CO
 Telephone: 8056548084
 Facility Addr2: Not reported
 Mailing Name: Not reported
 Mailing Address: PO BOX 1601
 Mailing City,St,Zip: OXNARD, CA 930320000
 Gen County: Riverside
 TSD EPA ID: CAT080013352
 TSD County: Los Angeles
 Waste Category: Waste oil and mixed oil
 Disposal Method: Recycler
 Tons: .0417
 Facility County: Riverside

Gepaid: CAL000181585
 Contact: ROBERT TRIBBLE
 Telephone: 8056548084
 Facility Addr2: Not reported
 Mailing Name: Not reported
 Mailing Address: PO BOX 1601
 Mailing City,St,Zip: OXNARD, CA 930320000
 Gen County: Riverside
 TSD EPA ID: CAT080013352
 TSD County: Riverside
 Waste Category: Aqueous solution with less than 10% total organic residues
 Disposal Method: Recycler
 Tons: 1.45
 Facility County: Riverside

Gepaid: CAL000181585
 Contact: ROBERT TRIBBLE
 Telephone: 8056548084
 Facility Addr2: Not reported
 Mailing Name: Not reported
 Mailing Address: 3781 TELEGRAPH RD
 Mailing City,St,Zip: VENTURA, CA 930030000
 Gen County: Riverside
 TSD EPA ID: CAD099452708
 TSD County: Los Angeles
 Waste Category: Waste oil and mixed oil
 Disposal Method: Recycler
 Tons: 1.41
 Facility County: Not reported

Gepaid: CAL000181585
 Contact: ROBERT TRIBBLE
 Telephone: 8056548084
 Facility Addr2: Not reported
 Mailing Name: Not reported
 Mailing Address: 3781 TELEGRAPH RD
 Mailing City,St,Zip: VENTURA, CA 930030000
 Gen County: Riverside
 TSD EPA ID: CAD099452708

MAP FINDINGS

Map ID
 Direction
 Distance
 Distance (ft.)Site

EDR ID Number
 EPA ID Number

Database(s)

HIGH DESERT OIL CO #596 (Continued)

S103967765

TSD County: Los Angeles
 Waste Category: Waste oil and mixed oil
 Disposal Method: Recycler
 Tons: 1.41
 Facility County: Not reported

Gepaid: CAL000181585
 Contact: ROBERT TRIBBLE
 Telephone: 8056548084
 Facility Addr2: Not reported
 Mailing Name: Not reported
 Mailing Address: 3781 TELEGRAPH RD
 Mailing City,St,Zip: VENTURA, CA 930030000
 Gen County: Riverside
 TSD EPA ID: CAD008302903
 TSD County: Los Angeles
 Waste Category: Other organic solids
 Disposal Method: Transfer Station
 Tons: 0.05
 Facility County: Riverside

[Click this hyperlink](#) while viewing on your computer to access
 8 additional CA_HAZNET: record(s) in the EDR Site Report.

11 **HIGH DESERT OIL CO INC #596**
8677 LIMONITE AVE
RIVERSIDE, CA 92509

UST U003791018
N/A

UST:
 Region: RIVERSIDE
 Total Tanks: 5

11 **ARCO AM/PM HIGH DESERT OIL CO**
8677 LIMONITE AVE
PEDLEY, CA 92509

CA FID UST S101589984
SWEEPS UST N/A

CA FID UST:
 Facility ID: 33002060
 Regulated By: UTKA
 Regulated ID: Not reported
 Cortese Code: Not reported
 SIC Code: Not reported
 Facility Phone: 7146859635
 Mail To: Not reported
 Mailing Address: P O BOX 1601
 Mailing Address 2: Not reported
 Mailing City,St,Zip: PEDLEY 92509
 Contact: Not reported
 Contact Phone: Not reported
 DUNs Number: Not reported
 NPDES Number: Not reported
 EPA ID: Not reported
 Comments: Not reported

MAP FINDINGS

Map ID
 Direction
 Distance
 Distance (ft.)Site

EDR ID Number

Database(s) EPA ID Number

ARCO AM/PM HIGH DESERT OIL CO (Continued)

S101589984

Status: Active

SWEEPS UST:

Status: A
 Comp Number: 1808
 Number: 1
 Board Of Equalization: Not reported
 Ref Date: 07-15-92
 Act Date: 07-15-92
 Created Date: 07-15-92
 Tank Status: A
 Owner Tank Id: Not reported
 Swrcb Tank Id: 33-000-001808-000001
 Actv Date: 07-15-92
 Capacity: 12000
 Tank Use: M.V. FUEL
 Stg: P
 Content: REG UNLEADED
 Number Of Tanks: 5

Status: A
 Comp Number: 1808
 Number: 1
 Board Of Equalization: Not reported
 Ref Date: 07-15-92
 Act Date: 07-15-92
 Created Date: 07-15-92
 Tank Status: A
 Owner Tank Id: Not reported
 Swrcb Tank Id: 33-000-001808-000002
 Actv Date: 07-15-92
 Capacity: 12000
 Tank Use: M.V. FUEL
 Stg: P
 Content: REG UNLEADED
 Number Of Tanks: Not reported

Status: A
 Comp Number: 1808
 Number: 1
 Board Of Equalization: Not reported
 Ref Date: 07-15-92
 Act Date: 07-15-92
 Created Date: 07-15-92
 Tank Status: A
 Owner Tank Id: Not reported
 Swrcb Tank Id: 33-000-001808-000003
 Actv Date: 07-15-92
 Capacity: 12000
 Tank Use: M.V. FUEL
 Stg: P
 Content: REG UNLEADED
 Number Of Tanks: Not reported

Status: A
 Comp Number: 1808
 Number: 1

MAP FINDINGS

Map ID
 Direction
 Distance
 Distance (ft.)Site

EDR ID Number
 EPA ID Number

Database(s)

ARCO AM/PM HIGH DESERT OIL CO (Continued)

S101589984

Board Of Equalization: Not reported
 Ref Date: 07-15-92
 Act Date: 07-15-92
 Created Date: 07-15-92
 Tank Status: A
 Owner Tank Id: Not reported
 Swrcb Tank Id: 33-000-001808-000004
 Actv Date: 07-15-92
 Capacity: 12000
 Tank Use: M.V. FUEL
 Stg: P
 Content: REG UNLEADED
 Number Of Tanks: Not reported

Status: A
 Comp Number: 1808
 Number: 1
 Board Of Equalization: Not reported
 Ref Date: 07-15-92
 Act Date: 07-15-92
 Created Date: 07-15-92
 Tank Status: A
 Owner Tank Id: Not reported
 Swrcb Tank Id: 33-000-001808-000005
 Actv Date: 07-15-92
 Capacity: 12000
 Tank Use: M.V. FUEL
 Stg: P
 Content: DIESEL
 Number Of Tanks: Not reported

11 **ARCO AM/PM #596**
8677 LIMONITE AVE
RIVERSIDE, CA 92509

UST U003914421
N/A

UST:
 Global ID: 14470
 Latitude: 33.97567
 Longitude: -117.4733

11 **KRAGEN AUTO PARTS #769**
8702 LEMONITE AVE
PEDLEY, CA 92509

HAZNET S105723562
N/A

HAZNET:
 Gepaid: CAL000176133
 Contact: K M BOWLES HAZMAT
 Telephone: 6022659200
 Facility Addr2: Not reported
 Mailing Name: Not reported
 Mailing Address: PO BOX 6030
 Mailing City,St,Zip: PHOENIX, AZ 850056030
 Gen County: Riverside
 TSD EPA ID: CAT080013352
 TSD County: Riverside
 Waste Category: Unspecified aqueous solution

MAP FINDINGS

Map ID
 Direction
 Distance
 Distance (ft.)Site

EDR ID Number

Database(s) EPA ID Number

KRAGEN AUTO PARTS #769 (Continued)

S105723562

Disposal Method: Recycler
 Tons: 0.02
 Facility County: Riverside

 Gepaid: CAL000176133
 Contact: K M BOWLES HAZMAT
 Telephone: 6022659200
 Facility Addr2: Not reported
 Mailing Name: Not reported
 Mailing Address: PO BOX 6030
 Mailing City,St,Zip: PHOENIX, AZ 850056030
 Gen County: Riverside
 TSD EPA ID: CAT080013352
 TSD County: Riverside
 Waste Category: Unspecified oil-containing waste
 Disposal Method: Recycler
 Tons: 0.06
 Facility County: Riverside

Gepaid: CAL000176133
 Contact: K M BOWLES HAZMAT
 Telephone: 6022659200
 Facility Addr2: Not reported
 Mailing Name: Not reported
 Mailing Address: PO BOX 6030
 Mailing City,St,Zip: PHOENIX, AZ 850056030
 Gen County: Riverside
 TSD EPA ID: CAT080033681
 TSD County: Riverside
 Waste Category: Liquids with halogenated organic compounds > 1000 mg/l
 Disposal Method: Recycler
 Tons: 0.02
 Facility County: Riverside

Gepaid: CAL000176133
 Contact: K M BOWLES HAZMAT
 Telephone: 6022659200
 Facility Addr2: Not reported
 Mailing Name: Not reported
 Mailing Address: 645 E MISSOURI AVENUE STE 400
 Mailing City,St,Zip: PHOENIX, AZ 850126030
 Gen County: Riverside
 TSD EPA ID: Not reported
 TSD County: Los Angeles
 Waste Category: Oil/water separation sludge
 Disposal Method: Recycler
 Tons: 0.02
 Facility County: Not reported

Gepaid: CAL000176133
 Contact: K M BOWLES HAZMAT
 Telephone: 6022659200
 Facility Addr2: Not reported
 Mailing Name: Not reported
 Mailing Address: 645 E MISSOURI AVENUE STE 400
 Mailing City,St,Zip: PHOENIX, AZ 850126030
 Gen County: Riverside

MAP FINDINGS

Map ID		EDR ID Number
Direction		
Distance		
Distance (ft.)Site	Database(s)	EPA ID Number

KRAGEN AUTO PARTS #769 (Continued)

S105723562

TSD EPA ID: Not reported
 TSD County: Los Angeles
 Waste Category: Unspecified oil-containing waste
 Disposal Method: Recycler
 Tons: 0.01
 Facility County: Not reported

[Click this hyperlink](#) while viewing on your computer to access additional CA_HAZNET: detail in the EDR Site Report.

12

**CIRCLE K #339
 8899 LIMONITE AVE
 RIVERSIDE, CA 92509**

**CA FID UST S101631135
 SWEEPS UST N/A**

CA FID UST:

Facility ID: 33000262
 Regulated By: UTNKA
 Regulated ID: 00013590
 Cortese Code: Not reported
 SIC Code: Not reported
 Facility Phone: 7146855755
 Mail To: Not reported
 Mailing Address: P O BOX 52084
 Mailing Address 2: Not reported
 Mailing City,St,Zip: RIVERSIDE 92509
 Contact: Not reported
 Contact Phone: Not reported
 DUNs Number: Not reported
 NPDES Number: Not reported
 EPA ID: Not reported
 Comments: Not reported
 Status: Active

SWEEPS UST:

Status: A
 Comp Number: 13590
 Number: 1
 Board Of Equalization: 44-017973
 Ref Date: 10-28-92
 Act Date: 10-28-92
 Created Date: 02-29-88
 Tank Status: A
 Owner Tank Id: 000043
 Swrcb Tank Id: 33-000-013590-000001
 Actv Date: 10-28-92
 Capacity: 10000
 Tank Use: M.V. FUEL
 Stg: P
 Content: LEADED
 Number Of Tanks: 2

Status: A
 Comp Number: 13590
 Number: 1
 Board Of Equalization: 44-017973
 Ref Date: 10-28-92
 Act Date: 10-28-92

MAP FINDINGS

Map ID
 Direction
 Distance
 Distance (ft.)Site

EDR ID Number
 EPA ID Number

Database(s)

CIRCLE K #339 (Continued)

S101631135

Created Date: 02-29-88
 Tank Status: A
 Owner Tank Id: 000043
 Swrcb Tank Id: 33-000-013590-000002
 Actv Date: 10-28-92
 Capacity: 10000
 Tank Use: M.V. FUEL
 Stg: P
 Content: REG UNLEADED
 Number Of Tanks: Not reported

12

**CIRCLE K #0339
 8899 LIMONITE AVE
 PEDLEY, CA 92509**

**LUST S104751021
 SLIC N/A
 EMI**

**SAN DIEGO CO. SAM
 HIST CORTESE**

LUST:

Region: STATE
 Global Id: T0606500157
 Latitude: 33.9755971
 Longitude: -117.4775568
 Case Type: LUST Cleanup Site
 Status: Open - Site Assessment
 Status Date: 2007-07-18 00:00:00
 Lead Agency: SANTA ANA RWQCB (REGION 8)
 Case Worker: Not reported
 Local Agency: RIVERSIDE COUNTY LOP
 RB Case Number: 083301335T
 LOC Case Number: 89927
 File Location: Regional Board
 Potential Media Affect: Aquifer used for drinking water supply
 Potential Contaminats of Concern: Gasoline
 Site History: Not reported

LUST REG 8:

Region: 8
 County: Riverside
 Regional Board: Santa Ana Region
 Facility Status: Pollution Characterization
 Case Number: 083301335T
 Local Case Num: 89927
 Case Type: Aquifer affected
 Substance: Gasoline
 Qty Leaked: Not reported
 Abate Method: Not reported
 Cross Street: COLLINS
 Enf Type: OEFA
 Funding: Not reported
 How Discovered: OM
 How Stopped: Not reported
 Leak Cause: UNK
 Leak Source: UNK
 Global ID: T0606500157
 How Stopped Date: Not reported
 Enter Date: 10/12/1989
 Review Date: 10/16/1989

MAP FINDINGS

Map ID
 Direction
 Distance
 Distance (ft.)Site

EDR ID Number
 EPA ID Number

Database(s)

CIRCLE K #0339 (Continued)

S104751021

Prelim Assess: Not reported
 Discover Date: Not reported
 Enforcement Date: 5/7/2001
 Close Date: Not reported
 Workplan: 2/2/1990
 Pollution Char: 5/29/2003
 Remed Plan: Not reported
 Remed Action: Not reported
 Monitoring: Not reported
 Enter Date: 10/12/1989
 GW Qualifies: Not reported
 Soil Qualifies: Not reported
 Operator: Not reported
 Facility Contact: Not reported
 Interim: Not reported
 Oversight Program: LUST
 Latitude: 33.9755971
 Longitude: -117.4775568
 MTBE Date: Not reported
 Max MTBE GW: Not reported
 MTBE Concentration: 0
 Max MTBE Soil: Not reported
 MTBE Fuel: 1
 MTBE Tested: Site NOT Tested for MTBE. Includes Unknown and Not Analyzed.
 MTBE Class: *
 Staff: CAB
 Staff Initials: UNK
 Lead Agency: Regional Board
 Local Agency: 33000L
 Hydr Basin #: UPPER SANTA ANA VALL
 Beneficial: Not reported
 Priority: Not reported
 Cleanup Fund Id: Not reported
 Work Suspended: Not reported
 Summary: CASE TRANS FROM LOCAL TO RB LEAD IN 8/89 (1990?) 7/15/92 LEASE REJECTED, CIRCLE K CLAIMS PROP OWNER TO BE RP 4/14/95 TANKS REMOVED. TPH 2279 PPM, BEN .3, TOL 5.9, EB 10.7,XY 48.5, WELLS LAST SMPLD 2/92. TPH 57 MG/L, BEN 3.2. SITE BANKRUP

SLIC:

Region: STATE
Facility Status: **Open - Site Assessment**
 Status Date: 2009-05-06 00:00:00
 Global Id: T10000001085
 Lead Agency: Not reported
 Lead Agency Case Number: H26430 -001
 Latitude: 0
 Longitude: 0
 Case Type: Cleanup Program Site
 Case Worker: Not reported
 Local Agency: SAN DIEGO COUNTY LOP
 RB Case Number: Not reported
 File Location: Not reported
 Potential Media Affected: Not reported
 Potential Contaminants of Concern: Not reported
 Site History: Not reported

MAP FINDINGS

Map ID
 Direction
 Distance
 Distance (ft.)Site

EDR ID Number

Database(s) EPA ID Number

CIRCLE K #0339 (Continued)

S104751021

EMI:

Year: 2000
 County Code: 37
 Air Basin: SD
 Facility ID: 87095
 Air District Name: SD
 SIC Code: 5541
 Air District Name: SAN DIEGO COUNTY APCD
 Community Health Air Pollution Info System: Not reported
 Consolidated Emission Reporting Rule: Not reported
 Total Organic Hydrocarbon Gases Tons/Yr: 2
 Reactive Organic Gases Tons/Yr: 2
 Carbon Monoxide Emissions Tons/Yr: 0
 NOX - Oxides of Nitrogen Tons/Yr: 0
 SOX - Oxides of Sulphur Tons/Yr: 0
 Particulate Matter Tons/Yr: 0
 Part. Matter 10 Micrometers & Smlr Tons/Yr: 0

Year: 2001
 County Code: 37
 Air Basin: SD
 Facility ID: 87095
 Air District Name: SD
 SIC Code: 5541
 Air District Name: SAN DIEGO COUNTY APCD
 Community Health Air Pollution Info System: Not reported
 Consolidated Emission Reporting Rule: Not reported
 Total Organic Hydrocarbon Gases Tons/Yr: 2
 Reactive Organic Gases Tons/Yr: 2
 Carbon Monoxide Emissions Tons/Yr: 0
 NOX - Oxides of Nitrogen Tons/Yr: 0
 SOX - Oxides of Sulphur Tons/Yr: 0
 Particulate Matter Tons/Yr: 0
 Part. Matter 10 Micrometers & Smlr Tons/Yr: 0

Year: 2002
 County Code: 37
 Air Basin: SD
 Facility ID: 87095
 Air District Name: SD
 SIC Code: 5541
 Air District Name: SAN DIEGO COUNTY APCD
 Community Health Air Pollution Info System: Not reported
 Consolidated Emission Reporting Rule: Not reported
 Total Organic Hydrocarbon Gases Tons/Yr: 2
 Reactive Organic Gases Tons/Yr: 2
 Carbon Monoxide Emissions Tons/Yr: 0
 NOX - Oxides of Nitrogen Tons/Yr: 0
 SOX - Oxides of Sulphur Tons/Yr: 0
 Particulate Matter Tons/Yr: 0
 Part. Matter 10 Micrometers & Smlr Tons/Yr: 0

Year: 2003
 County Code: 37
 Air Basin: SD
 Facility ID: 87095
 Air District Name: SD

MAP FINDINGS

Map ID
 Direction
 Distance
 Distance (ft.)Site

EDR ID Number
 EPA ID Number

Database(s)

CIRCLE K #0339 (Continued)

S104751021

SIC Code: 5541
 Air District Name: SAN DIEGO COUNTY APCD
 Community Health Air Pollution Info System: Not reported
 Consolidated Emission Reporting Rule: Not reported
 Total Organic Hydrocarbon Gases Tons/Yr: 2
 Reactive Organic Gases Tons/Yr: 2
 Carbon Monoxide Emissions Tons/Yr: 0
 NOX - Oxides of Nitrogen Tons/Yr: 0
 SOX - Oxides of Sulphur Tons/Yr: 0
 Particulate Matter Tons/Yr: 0
 Part. Matter 10 Micrometers & Smlr Tons/Yr: 0

Year: 2004
 County Code: 37
 Air Basin: SD
 Facility ID: 87095
 Air District Name: SD
 SIC Code: 5541
 Air District Name: SAN DIEGO COUNTY APCD
 Community Health Air Pollution Info System: Not reported
 Consolidated Emission Reporting Rule: Not reported
 Total Organic Hydrocarbon Gases Tons/Yr: 2.0391
 Reactive Organic Gases Tons/Yr: 2.0391
 Carbon Monoxide Emissions Tons/Yr: 0
 NOX - Oxides of Nitrogen Tons/Yr: 0
 SOX - Oxides of Sulphur Tons/Yr: 0
 Particulate Matter Tons/Yr: 0
 Part. Matter 10 Micrometers & Smlr Tons/Yr: 0

Year: 2005
 County Code: 37
 Air Basin: SD
 Facility ID: 87095
 Air District Name: SD
 SIC Code: 5541
 Air District Name: SAN DIEGO COUNTY APCD
 Community Health Air Pollution Info System: Not reported
 Consolidated Emission Reporting Rule: Not reported
 Total Organic Hydrocarbon Gases Tons/Yr: 2.0391
 Reactive Organic Gases Tons/Yr: 2.0391
 Carbon Monoxide Emissions Tons/Yr: 0
 NOX - Oxides of Nitrogen Tons/Yr: 0
 SOX - Oxides of Sulphur Tons/Yr: 0
 Particulate Matter Tons/Yr: 0
 Part. Matter 10 Micrometers & Smlr Tons/Yr: 0

Year: 2006
 County Code: 37
 Air Basin: SD
 Facility ID: 87095
 Air District Name: SD
 SIC Code: 5541
 Air District Name: SAN DIEGO COUNTY APCD
 Community Health Air Pollution Info System: Not reported
 Consolidated Emission Reporting Rule: Not reported
 Total Organic Hydrocarbon Gases Tons/Yr: 2.49
 Reactive Organic Gases Tons/Yr: 2.49

MAP FINDINGS

Map ID
 Direction
 Distance
 Distance (ft.)Site

EDR ID Number
 EPA ID Number

Database(s)

CIRCLE K #0339 (Continued)

S104751021

Carbon Monoxide Emissions Tons/Yr:	0
NOX - Oxides of Nitrogen Tons/Yr:	0
SOX - Oxides of Sulphur Tons/Yr:	0
Particulate Matter Tons/Yr:	0
Part. Matter 10 Micrometers & Smlr Tons/Yr:	0
Year:	2007
County Code:	37
Air Basin:	SD
Facility ID:	87095
Air District Name:	SD
SIC Code:	5541
Air District Name:	SAN DIEGO COUNTY APCD
Community Health Air Pollution Info System:	Not reported
Consolidated Emission Reporting Rule:	Not reported
Total Organic Hydrocarbon Gases Tons/Yr:	2.49
Reactive Organic Gases Tons/Yr:	2.49
Carbon Monoxide Emissions Tons/Yr:	0
NOX - Oxides of Nitrogen Tons/Yr:	0
SOX - Oxides of Sulphur Tons/Yr:	0
Particulate Matter Tons/Yr:	0
Part. Matter 10 Micrometers & Smlr Tons/Yr:	0

SAN DIEGO CO. SAM:

Case Number:	H26430-001
Agency:	DEH Site Assessment & Mitigation
Funding:	Private - VAP
FType:	Soils Only
FStatus:	3
Date:	3/27/2009
Date Began:	Not reported

CORTESE:

Region:	CORTESE
Facility County Code:	33
Reg By:	LTNKA
Reg Id:	083301335T

12

**CIRCLE K STORE NUMBER 339
 8899 LIMONITE AVENUE
 RIVERSIDE, CA 92509**

**FINDS 1000174034
 HIST UST CAD981680044
 RCRA-NonGen**

FINDS:

Registry ID: 110002749125

Environmental Interest/Information System

RCRAInfo is a national information system that supports the Resource Conservation and Recovery Act (RCRA) program through the tracking of events and activities related to facilities that generate, transport, and treat, store, or dispose of hazardous waste. RCRAInfo allows RCRA program staff to track the notification, permit, compliance, and corrective action activities required under RCRA.

HIST UST:

MAP FINDINGS

Map ID
 Direction
 Distance
 Distance (ft.)Site

EDR ID Number

Database(s) EPA ID Number

CIRCLE K STORE NUMBER 339 (Continued)

1000174034

Region: STATE
 Facility ID: 00000013590
 Facility Type: Gas Station
 Other Type: Not reported
 Total Tanks: 0002
 Contact Name: KEN ZIMMERMAN
 Telephone: 7146855755
 Owner Name: CIRCLE K CORPORATION
 Owner Address: 4500 SOUTH 40TH STREET
 Owner City,St,Zip: PHOENIX, AZ 85040

Tank Num: 001
 Container Num: 1
 Year Installed: Not reported
 Tank Capacity: 00010000
 Tank Used for: PRODUCT
 Type of Fuel: REGULAR
 Tank Construction: Not reported
 Leak Detection: Stock Inventor

Tank Num: 002
 Container Num: 2
 Year Installed: Not reported
 Tank Capacity: 00010000
 Tank Used for: PRODUCT
 Type of Fuel: UNLEADED
 Tank Construction: Not reported
 Leak Detection: Stock Inventor

RCRA-NonGen:

Date form received by agency: 06/10/1993
 Facility name: CIRCLE K STORE #339
 Facility address: 8899 LIMONITE AVE
 PEDLEY, CA 92509
 EPA ID: CAD981680044
 Mailing address: 5811 MANZANITA AVE
 CARMICHAEL, CA 95608
 Contact: ENVIRONMENTAL MANAGER
 Contact address: 8899 LIMONITE AVE
 PEDLEY, CA 92509
 Contact country: US
 Contact telephone: (916) 334-2445
 Contact email: Not reported
 EPA Region: 09
 Classification: Non-Generator
 Description: Handler: Non-Generators do not presently generate hazardous waste

Owner/Operator Summary:

Owner/operator name: NOT REQUIRED
 Owner/operator address: NOT REQUIRED
 NOT REQUIRED, ME 99999
 Owner/operator country: Not reported
 Owner/operator telephone: (415) 555-1212
 Legal status: Private
 Owner/Operator Type: Operator
 Owner/Op start date: Not reported

MAP FINDINGS

Map ID
 Direction
 Distance
 Distance (ft.)Site

EDR ID Number
 EPA ID Number

Database(s)

CIRCLE K STORE NUMBER 339 (Continued)

1000174034

Owner/Op end date: Not reported
 Owner/operator name: CIRCLE K CORP
 Owner/operator address: NOT REQUIRED
 NOT REQUIRED, ME 99999
 Owner/operator country: Not reported
 Owner/operator telephone: (415) 555-1212
 Legal status: Private
 Owner/Operator Type: Owner
 Owner/Op start date: Not reported
 Owner/Op end date: Not reported

Handler Activities Summary:

U.S. importer of hazardous waste: Unknown
 Mixed waste (haz. and radioactive): Unknown
 Recycler of hazardous waste: No
 Transporter of hazardous waste: No
 Treater, storer or disposer of HW: No
 Underground injection activity: No
 On-site burner exemption: Unknown
 Furnace exemption: Unknown
 Used oil fuel burner: No
 Used oil processor: No
 User oil refiner: No
 Used oil fuel marketer to burner: No
 Used oil Specification marketer: No
 Used oil transfer facility: No
 Used oil transporter: No
 Off-site waste receiver: Commercial status unknown

Violation Status: No violations found

13

**ABD IRRIGATION EQUIPMENT CO.,
 8444 LIMONITE AVE
 RIVERSIDE, CA 92509**

**HIST UST U001576575
 N/A**

HIST UST:

Region: STATE
 Facility ID: 00000053967
 Facility Type: Other
 Other Type: IRRIGATION SUPPLIES
 Total Tanks: 0002
 Contact Name: DON DAMERELL
 Telephone: 7146851581
 Owner Name: ABD IRRIGATION EQUIPMENT CO.,
 Owner Address: 8444 LIMONITE AVE.
 Owner City,St,Zip: RIVERSIDE, CA 92509

Tank Num: 001
 Container Num: 1
 Year Installed: 1974
 Tank Capacity: 00000500
 Tank Used for: PRODUCT
 Type of Fuel: REGULAR
 Tank Construction: Not reported
 Leak Detection: None

Tank Num: 002

MAP FINDINGS

Map ID
 Direction
 Distance
 Distance (ft.)Site

EDR ID Number
 EPA ID Number

Database(s)

ABD IRRIGATION EQUIPMENT CO., (Continued)

U001576575

Container Num: 2
 Year Installed: Not reported
 Tank Capacity: 00000000
 Tank Used for: PRODUCT
 Type of Fuel: UNLEADED
 Tank Construction: Not reported
 Leak Detection: None

14

**KEN BROWN
 8584 LIMONITE AVENUE
 RIVERSIDE, CA 92509**

**HAZNET S102792626
 N/A**

HAZNET:

Gepaid: CAC000721256
 Contact: KEN BROWN
 Telephone: 0000000000
 Facility Addr2: Not reported
 Mailing Name: Not reported
 Mailing Address: 8584 LIMONITE AVENUE
 Mailing City,St,Zip: RIVERSIDE, CA 925090000
 Gen County: Riverside
 TSD EPA ID: CAD982484933
 TSD County: 7
 Waste Category: Other empty containers 30 gallons or more
 Disposal Method: Recycler
 Tons: .1250
 Facility County: Riverside

14

**ULTIMATE PERFORMANCE
 8584 LIMONITE AVE
 RIVERSIDE, CA 92509**

**HAZNET S104583161
 N/A**

HAZNET:

Gepaid: CAL000209361
 Contact: HIRAM RODRIGEZ
 Telephone: 9093608518
 Facility Addr2: Not reported
 Mailing Name: Not reported
 Mailing Address: 8584 LIMONITE AVE
 Mailing City,St,Zip: RIVERSIDE, CA 925090000
 Gen County: Riverside
 TSD EPA ID: CAD099452708
 TSD County: Los Angeles
 Waste Category: Waste oil and mixed oil
 Disposal Method: Recycler
 Tons: 0.2293
 Facility County: Riverside

Gepaid: CAL000209361
 Contact: HIRAM RODRIGEZ
 Telephone: 9093608518
 Facility Addr2: Not reported
 Mailing Name: Not reported
 Mailing Address: 8584 LIMONITE AVE
 Mailing City,St,Zip: RIVERSIDE, CA 925090000
 Gen County: Riverside

MAP FINDINGS

Map ID
 Direction
 Distance
 Distance (ft.)Site

EDR ID Number
 EPA ID Number

Database(s)

ULTIMATE PERFORMANCE (Continued)

S104583161

TSD EPA ID: CAD099452708
 TSD County: Los Angeles
 Waste Category: Latex waste
 Disposal Method: Recycler
 Tons: 0.2293
 Facility County: Riverside

14

**PEARL E ACOSTA
 8603 LIMONITE
 RIVERSIDE, CA 92501**

**HAZNET
 NPDES**

**S103674546
 N/A**

HAZNET:

Gepaid: CAC001221600
 Contact: PEARL ACOSTA
 Telephone: 9093598389
 Facility Addr2: Not reported
 Mailing Name: Not reported
 Mailing Address: 8603 LIMONITE
 Mailing City,St,Zip: RIVERSIDE, CA 925010000
 Gen County: Riverside
 TSD EPA ID: CAT080013352
 TSD County: Los Angeles
 Waste Category: Waste oil and mixed oil
 Disposal Method: Recycler
 Tons: .4170
 Facility County: Riverside

NPDES:

Npdes Number: Not reported
 Facility Status: Active
 Agency Id: 374273
 Region: 8
 Regulatory Measure Id: 323965
 Order No: 99-08DWQ
 Regulatory Measure Type: Storm water construction
 Place Id: 649483
 WDID: 8 33C346791
 Program Type: CONSTW
 Adoption Date Of Regulatory Measure: Not reported
 Effective Date Of Regulatory Measure: 4/27/2007 4:11:52 PM
 Expiration Date Of Regulatory Measure: Not reported
 Termination Date Of Regulatory Measure: Not reported
 Discharge Name: Fidelity Homes Inc
 Discharge Address: Not reported
 Discharge City: Not reported
 Discharge State: Not reported
 Discharge Zip: Not reported

MAP FINDINGS

Map ID			EDR ID Number
Direction			
Distance			
Distance (ft.)	Site	Database(s)	EPA ID Number

15	TMA RECYCLING 8978 LIMONITE AVE RIVERSIDE, CA 92509	SWRCY	S108418441 N/A
-----------	--	--------------	---------------------------------

SWRCY:

Certification Status:	O
Facility Phone Number:	(818) 355-0091
Date facility became certified:	3/2/2007
Date facility began operating:	4/2/2007
Date facility ceased operating:	Still operating
Whether The Facility Is Grandfathered:	Not reported
Convenience Zone Where Facility Located:	1691
Convenience Zone Where Facility Located 2:	Not Accepted
Convenience Zone Where Facility Located 3:	Not Accepted
Convenience Zone Where Facility Located 4:	Not Accepted
Convenience Zone Where Facility Located 5:	Not Accepted
Convenience Zone Where Facility Located 6:	Not Accepted
Convenience Zone Where Facility Located 7:	Not Accepted
Aluminum Beverage Containers Redeemed:	AL
Glass Beverage Containers Redeemed:	GL
Plastic Beverage Containers Redeemed:	PL
Other mat beverage containers redeemed:	Not reported
Refillable Beverage Containers Redeemed:	Not reported

15	INTERMEDIATE SCHOOL NO. 4 HUDSON STREET/LIMONITE AVENUE RIVERSIDE, CA 92509	SCH ENVIROSTOR	S107736497 N/A
-----------	--	---------------------------------	---------------------------------

SCH:

Facility ID:	33010069
Site Type:	School Investigation
Site Type Detail:	School
Acres:	20
National Priorities List:	NO
Cleanup Oversight Agencies:	SMBRP
Lead Agency:	SMBRP
Lead Agency Description:	DTSC - Site Mitigation And Brownfield Reuse Program
Project Manager:	Not reported
Supervisor:	* Triss Chesney
Division Branch:	Cypress
Site Code:	404370
Assembly:	66
Senate:	31
Special Program Status:	Not reported
Status:	Inactive - Needs Evaluation
Status Date:	2005-09-12 00:00:00
Restricted Use:	NO
Funding:	School District
Latitude:	33.99775
Longitude:	-117.4807
Alias Name:	INTERMEDIATE SCHOOL NO. 4
Alias Type:	Alternate Name
Alias Name:	JURUPA USD-INTERMEDIATE SCHOOL NO. 4
Alias Type:	Alternate Name
Alias Name:	404370
Alias Type:	Project Code (Site Code)
Alias Name:	JURUPA UNIFIED SCHOOL DISTRICT
Alias Type:	Alternate Name
Alias Name:	33010069

MAP FINDINGS

Map ID
 Direction
 Distance
 Distance (ft.)Site

EDR ID Number
 EPA ID Number

Database(s)

INTERMEDIATE SCHOOL NO. 4 (Continued)

S107736497

Alias Type: Envirostor ID Number

APN: NONE SPECIFIED
 APN Description: Not reported

Completed Info:

Completed Area Name: PROJECT WIDE
 Completed Sub Area Name: Not reported
 Completed Document Type: Cost Recovery Closeout Memo
 Completed Date: 2003-12-24 00:00:00

Completed Area Name: PROJECT WIDE
 Completed Sub Area Name: Not reported
 Completed Document Type: Environmental Oversight Agreement
 Completed Date: 2003-01-21 00:00:00

Completed Area Name: PROJECT WIDE
 Completed Sub Area Name: Not reported
 Completed Document Type: Site Inspections/Visit (Non LUR)
 Completed Date: 2003-02-10 00:00:00

Completed Area Name: PROJECT WIDE
 Completed Sub Area Name: Not reported
 Completed Document Type: Phase 1
 Completed Date: 2002-09-12 00:00:00

Completed Area Name: PROJECT WIDE
 Completed Sub Area Name: Not reported
 Completed Document Type: * Workplan
 Completed Date: 2003-04-01 00:00:00

Confirmed: NONE SPECIFIED
 Confirmed Description: Not reported
 Future Area Name: Not reported
 Future Sub Area Name: Not reported
 Future Document Type: Not reported
 Future Due Date: Not reported
 Media Affected: NONE SPECIFIED
 Media Affected Desc: Not reported

Management:

Management Required: NONE SPECIFIED
 Management Required Desc: Not reported
 Potential: NONE SPECIFIED
 Potential Description: Not reported
 Schedule Area Name: Not reported
 Schedule Sub Area Name: Not reported
 Schedule Document Type: Not reported
 Schedule Due Date: Not reported
 Schedule Revised Date: Not reported
 PastUse: AGRICULTURAL - ROW CROPS

ENVIROSTOR:

Site Type: School Investigation
 Site Type Detailed: School
 Acres: 20
 NPL: NO
 Regulatory Agencies: SMBRP

MAP FINDINGS

Map ID
 Direction
 Distance
 Distance (ft.)Site

EDR ID Number
 EPA ID Number

Database(s)

INTERMEDIATE SCHOOL NO. 4 (Continued)

S107736497

Lead Agency: SMBRP
 Program Manager: Not reported
 Supervisor: * Triss Chesney
 Division Branch: Cypress
 Facility ID: 33010069
 Site Code: 404370
 Assembly: 66
 Senate: 31
 Special Program: Not reported
 Status: Inactive - Needs Evaluation
 Status Date: 2005-09-12 00:00:00
 Restricted Use: NO
 Funding: School District
 Latitude: 33.99775
 Longitude: -117.4807
 Alias Name: INTERMEDIATE SCHOOL NO. 4
 Alias Type: Alternate Name
 Alias Name: JURUPA USD-INTERMEDIATE SCHOOL NO. 4
 Alias Type: Alternate Name
 Alias Name: 404370
 Alias Type: Project Code (Site Code)
 Alias Name: JURUPA UNIFIED SCHOOL DISTRICT
 Alias Type: Alternate Name
 Alias Name: 33010069
 Alias Type: Envirostor ID Number

APN: NONE SPECIFIED
 APN Description: Not reported

Completed Info:

Completed Area Name: PROJECT WIDE
 Completed Sub Area Name: Not reported
 Completed Document Type: Cost Recovery Closeout Memo
 Completed Date: 2003-12-24 00:00:00

Completed Area Name: PROJECT WIDE
 Completed Sub Area Name: Not reported
 Completed Document Type: Environmental Oversight Agreement
 Completed Date: 2003-01-21 00:00:00

Completed Area Name: PROJECT WIDE
 Completed Sub Area Name: Not reported
 Completed Document Type: Site Inspections/Visit (Non LUR)
 Completed Date: 2003-02-10 00:00:00

Completed Area Name: PROJECT WIDE
 Completed Sub Area Name: Not reported
 Completed Document Type: Phase 1
 Completed Date: 2002-09-12 00:00:00

Completed Area Name: PROJECT WIDE
 Completed Sub Area Name: Not reported
 Completed Document Type: * Workplan
 Completed Date: 2003-04-01 00:00:00

Confirmed: NONE SPECIFIED
 Confirmed Description: Not reported
 Future Area Name: Not reported

MAP FINDINGS

Map ID
 Direction
 Distance
 Distance (ft.)Site

EDR ID Number
 EPA ID Number

Database(s)

INTERMEDIATE SCHOOL NO. 4 (Continued)

S107736497

Future Sub Area Name: Not reported
 Future Document Type: Not reported
 Future Due Date: Not reported
 Media Affected: NONE SPECIFIED
 Media Affected Desc: Not reported

Management:

Management Required: NONE SPECIFIED
 Management Required Desc: Not reported
 Potential: NONE SPECIFIED
 Potential Description: Not reported
 Schedule Area Name: Not reported
 Schedule Sub Area Name: Not reported
 Schedule Document Type: Not reported
 Schedule Due Date: Not reported
 Schedule Revised Date: Not reported
 PastUse: AGRICULTURAL - ROW CROPS

16

RIVERSIDE MEDICAL CLINIC P S L L C
6250 CLAY ST
RIVERSIDE, CA 92509

RCRA-SQG 1001967521
FINDS CAR000070102

RCRA-SQG:

Date form received by agency: 04/13/2000
 Facility name: RIVERSIDE MEDICAL CLINIC P S L L C
 Facility address: 6250 CLAY ST
 RIVERSIDE, CA 92509
 EPA ID: CAR000070102
 Mailing address: 3660 ARLINGTON AVE
 RIVERSIDE, CA 92506
 Contact: KATHY THOMAS- PARSLEY
 Contact address: 3660 ARLINGTON AVE
 RIVERSIDE, CA 92506
 Contact country: US
 Contact telephone: (909) 782-3887
 Contact email: Not reported
 EPA Region: 09
 Classification: Small Small Quantity Generator
 Description: Handler: generates more than 100 and less than 1000 kg of hazardous waste during any calendar month and accumulates less than 6000 kg of hazardous waste at any time; or generates 100 kg or less of hazardous waste during any calendar month, and accumulates more than 1000 kg of hazardous waste at any time

Owner/Operator Summary:

Owner/operator name: RIVERSIDE CLINIC INVESTORS
 Owner/operator address: 7150 BROCKTON AVE
 RIVERSIDE, CA 92506
 Owner/operator country: Not reported
 Owner/operator telephone: (909) 782-3885
 Legal status: Private
 Owner/Operator Type: Owner
 Owner/Op start date: Not reported
 Owner/Op end date: Not reported

Handler Activities Summary:

U.S. importer of hazardous waste: Unknown

MAP FINDINGS

Map ID
 Direction
 Distance
 Distance (ft.)Site

EDR ID Number
 EPA ID Number

Database(s)

RIVERSIDE MEDICAL CLINIC P S L L C (Continued)

1001967521

Mixed waste (haz. and radioactive): Unknown
 Recycler of hazardous waste: No
 Transporter of hazardous waste: No
 Treater, storer or disposer of HW: No
 Underground injection activity: No
 On-site burner exemption: Unknown
 Furnace exemption: Unknown
 Used oil fuel burner: No
 Used oil processor: No
 User oil refiner: No
 Used oil fuel marketer to burner: No
 Used oil Specification marketer: No
 Used oil transfer facility: No
 Used oil transporter: No
 Off-site waste receiver: Commercial status unknown

Hazardous Waste Summary:

Waste code: D002
 Waste name: A WASTE WHICH HAS A PH OF LESS THAN 2 OR GREATER THAN 12.5 IS CONSIDERED TO BE A CORROSIVE HAZARDOUS WASTE. SODIUM HYDROXIDE, A CAUSTIC SOLUTION WITH A HIGH PH, IS OFTEN USED BY INDUSTRIES TO CLEAN OR DEGREASE PARTS. HYDROCHLORIC ACID, A SOLUTION WITH A LOW PH, IS USED BY MANY INDUSTRIES TO CLEAN METAL PARTS PRIOR TO PAINTING. WHEN THESE CAUSTIC OR ACID SOLUTIONS BECOME CONTAMINATED AND MUST BE DISPOSED, THE WASTE WOULD BE A CORROSIVE HAZARDOUS WASTE.

Violation Status: No violations found

FINDS:

Registry ID: 110002935021

Environmental Interest/Information System

California Hazardous Waste Tracking System - Datamart (HWTS-DATAMART) provides California with information on hazardous waste shipments for generators, transporters, and treatment, storage, and disposal facilities.

RCRAInfo is a national information system that supports the Resource Conservation and Recovery Act (RCRA) program through the tracking of events and activities related to facilities that generate, transport, and treat, store, or dispose of hazardous waste. RCRAInfo allows RCRA program staff to track the notification, permit, compliance, and corrective action activities required under RCRA.

17

**MEEKINS RENTAL
 6293 PEDLEY RD
 RIVERSIDE, CA 92509**

**CA FID UST S101619620
 SWEEPS UST N/A**

CA FID UST:

Facility ID: 33001170
 Regulated By: UTNKA
 Regulated ID: 00043139
 Cortese Code: Not reported
 SIC Code: Not reported
 Facility Phone: 7146856892
 Mail To: Not reported

MAP FINDINGS

Map ID
 Direction
 Distance
 Distance (ft.)Site

EDR ID Number
 EPA ID Number

Database(s)

MEEKINS RENTAL (Continued)

S101619620

Mailing Address: 6293 PEDLEY RD
 Mailing Address 2: Not reported
 Mailing City,St,Zip: RIVERSIDE 92509
 Contact: Not reported
 Contact Phone: Not reported
 DUNS Number: Not reported
 NPDES Number: Not reported
 EPA ID: Not reported
 Comments: Not reported
 Status: Active

SWEEPS UST:

Status: A
 Comp Number: 43139
 Number: 1
 Board Of Equalization: 44-018251
 Ref Date: 11-17-92
 Act Date: 11-17-92
 Created Date: 02-29-88
 Tank Status: A
 Owner Tank Id: 000145
 Swrcb Tank Id: 33-000-043139-000001
 Actv Date: 11-17-92
 Capacity: 2000
 Tank Use: M.V. FUEL
 Stg: P
 Content: DIESEL
 Number Of Tanks: 4

Status: A
 Comp Number: 43139
 Number: 1
 Board Of Equalization: 44-018251
 Ref Date: 11-17-92
 Act Date: 11-17-92
 Created Date: 02-29-88
 Tank Status: A
 Owner Tank Id: 000145
 Swrcb Tank Id: 33-000-043139-000002
 Actv Date: 11-17-92
 Capacity: 2000
 Tank Use: M.V. FUEL
 Stg: P
 Content: LEADED
 Number Of Tanks: Not reported

Status: A
 Comp Number: 43139
 Number: 1
 Board Of Equalization: 44-018251
 Ref Date: 11-17-92
 Act Date: 11-17-92
 Created Date: 02-29-88
 Tank Status: A
 Owner Tank Id: 000145
 Swrcb Tank Id: 33-000-043139-000003
 Actv Date: 11-17-92

MAP FINDINGS

Map ID
 Direction
 Distance
 Distance (ft.)Site

EDR ID Number
 EPA ID Number

Database(s)

MEEKINS RENTAL (Continued)

S101619620

Capacity: 8000
 Tank Use: M.V. FUEL
 Stg: P
 Content: DIESEL
 Number Of Tanks: Not reported

Status: A
 Comp Number: 43139
 Number: 1
 Board Of Equalization: 44-018251
 Ref Date: 11-17-92
 Act Date: 11-17-92
 Created Date: 02-29-88
 Tank Status: A
 Owner Tank Id: 000145
 Swrcb Tank Id: 33-000-043139-000004
 Actv Date: 11-17-92
 Capacity: 8000
 Tank Use: M.V. FUEL
 Stg: P
 Content: REG UNLEADED
 Number Of Tanks: Not reported

17

**MEEKINS RENTAL
 6293 PEDLEY RD
 RIVERSIDE, CA 92509**

**HIST UST U001576593
 N/A**

HIST UST:
 Region: STATE
 Facility ID: 00000043139
 Facility Type: Other
 Other Type: Not reported
 Total Tanks: 0004
 Contact Name: CHARLES MEEKINS
 Telephone: 7146856892
 Owner Name: MEEKENS RENTAL
 Owner Address: 6293 PEDLEY ROAD
 Owner City,St,Zip: RIVERSIDE, CA 92509

Tank Num: 001
 Container Num: 2
 Year Installed: Not reported
 Tank Capacity: 00002000
 Tank Used for: PRODUCT
 Type of Fuel: DIESEL
 Tank Construction: Not reported
 Leak Detection: Visual

Tank Num: 002
 Container Num: 1
 Year Installed: Not reported
 Tank Capacity: 00002000
 Tank Used for: PRODUCT
 Type of Fuel: REGULAR
 Tank Construction: Not reported
 Leak Detection: Visual, None

Tank Num: 003

MAP FINDINGS

Map ID
 Direction
 Distance
 Distance (ft.)Site

EDR ID Number
 EPA ID Number

Database(s)

MEEKINS RENTAL (Continued)

U001576593

Container Num: 4
 Year Installed: 1978
 Tank Capacity: 00008000
 Tank Used for: PRODUCT
 Type of Fuel: DIESEL
 Tank Construction: Not reported
 Leak Detection: Visual, None

Tank Num: 004
 Container Num: 3
 Year Installed: 1978
 Tank Capacity: 00008000
 Tank Used for: PRODUCT
 Type of Fuel: UNLEADED
 Tank Construction: Not reported
 Leak Detection: Visual, None

**18 SOUTHWEST PAINTING CORPOR
 6251 BALDWIN
 RIVERDALE, CA 92509**

**HIST CORTESE S105025843
 N/A**

CORTESE:
 Region: CORTESE
 Facility County Code: 33
 Reg By: LTNKA
 Reg Id: 083300383T

**18 SOUTHWEST PAINTING CORPORATION
 6251 BALDWIN AVE
 PEDLEY, CA 92509**

**LUST S102437926
 N/A**

LUST:
 Region: STATE
 Global Id: T0606500041
 Latitude: 33.9749772
 Longitude: -117.4670004
 Case Type: LUST Cleanup Site
 Status: Completed - Case Closed
 Status Date: 1989-04-04 00:00:00
 Lead Agency: RIVERSIDE COUNTY LOP
 Case Worker: Not reported
 Local Agency: RIVERSIDE COUNTY LOP
 RB Case Number: 083300383T
 LOC Case Number: Not reported
 File Location: Not reported
 Potential Media Affect: Soil
 Potential Contaminats of Concern: Gasoline
 Site History: Not reported

LUST REG 8:
 Region: 8
 County: Riverside
 Regional Board: Santa Ana Region
 Facility Status: Case Closed
 Case Number: 083300383T
 Local Case Num: Not reported

MAP FINDINGS

Map ID
 Direction
 Distance
 Distance (ft.)Site

EDR ID Number

Database(s) EPA ID Number

SOUTHWEST PAINTING CORPORATION (Continued)

S102437926

Case Type: Soil only
 Substance: Gasoline
 Qty Leaked: Not reported
 Abate Method: Not reported
 Cross Street: LIMONITE
 Enf Type: CLOS
 Funding: Not reported
 How Discovered: Not reported
 How Stopped: Not reported
 Leak Cause: Not reported
 Leak Source: Not reported
 Global ID: T0606500041
 How Stopped Date: Not reported
 Enter Date: 5/20/1987
 Review Date: Not reported
 Prelim Assess: Not reported
 Discover Date: Not reported
 Enforcement Date: Not reported
 Close Date: 4/4/1989
 Workplan: Not reported
 Pollution Char: 9/17/1986
 Remed Plan: Not reported
 Remed Action: Not reported
 Monitoring: Not reported
 Enter Date: 5/20/1987
 GW Qualifies: Not reported
 Soil Qualifies: Not reported
 Operator: Not reported
 Facility Contact: Not reported
 Interim: Not reported
 Oversight Program: LUST
 Latitude: 33.9749772
 Longitude: -117.4670004
 MTBE Date: Not reported
 Max MTBE GW: Not reported
 MTBE Concentration: 0
 Max MTBE Soil: Not reported
 MTBE Fuel: 1
 MTBE Tested: Site NOT Tested for MTBE.Includes Unknown and Not Analyzed.
 MTBE Class: *
 Staff: PAH
 Staff Initials: UNK
 Lead Agency: Local Agency
 Local Agency: 33000L
 Hydr Basin #: UNNAMED BASIN
 Beneficial: Not reported
 Priority: Not reported
 Cleanup Fund Id: Not reported
 Work Suspended: Not reported
 Summary: Not reported

MAP FINDINGS

Map ID
 Direction
 Distance
 Distance (ft.)Site

EDR ID Number

Database(s) EPA ID Number

18 **SOUTHWEST PAINTING CORPORATION**
6251 BALDWIN AVE
RIVERSIDE, CA 92519

HIST UST **U001576686**
N/A

HIST UST:
 Region: STATE
 Facility ID: 00000066499
 Facility Type: Other
 Other Type: PAINTING CONTRACTOR
 Total Tanks: 0002
 Contact Name: GEORGE M. LUKAS
 Telephone: 7146857411
 Owner Name: SOUTHWEST PAINTING CORPORATION
 Owner Address: 6251 BALDWIN AVENUE
 Owner City,St,Zip: RIVERSIDE, CA 92519

Tank Num: 001
 Container Num: #2
 Year Installed: 1959
 Tank Capacity: 00001000
 Tank Used for: WASTE
 Type of Fuel: 1
 Tank Construction: Unkown inches
 Leak Detection: Stock Inventor

Tank Num: 002
 Container Num: #1
 Year Installed: 1959
 Tank Capacity: 00001000
 Tank Used for: PRODUCT
 Type of Fuel: Not reported
 Tank Construction: Not reported
 Leak Detection: Stock Inventor

19 **ALCORN FENCE CO**
6445 PEDLEY RD
RIVERSIDE, CA 92509

UST **U003802016**
N/A

UST:
 Global ID: 4354
 Latitude: 33.97319
 Longitude: -117.46674

UST:
 Region: RIVERSIDE
 Total Tanks: 1

20 **ALCORN FENCE COMPANY**
6445 OLD PEDLEY ROAD
RIVERSIDE, CA 92509

HIST UST **U001576576**
N/A

HIST UST:
 Region: STATE
 Facility ID: 00000060574
 Facility Type: Other
 Other Type: CONTRACTOR
 Total Tanks: 0001
 Contact Name: TEX DONALDSON

MAP FINDINGS

Map ID
 Direction
 Distance
 Distance (ft.)Site

EDR ID Number
 EPA ID Number

Database(s)

ALCORN FENCE COMPANY (Continued)

U001576576

Telephone: 7146855871
 Owner Name: ALCORN FENCE COMPANY
 Owner Address: 9901 GLENOAKS BOULEVARD
 Owner City,St,Zip: SUN VALLEY, CA 91352

Tank Num: 001
 Container Num: 3
 Year Installed: Not reported
 Tank Capacity: 00008000
 Tank Used for: PRODUCT
 Type of Fuel: UNLEADED
 Tank Construction: Not reported
 Leak Detection: None

20

**ALCORN FENCE COMPANY
 6445 OLD PEDLEY RD
 RIVERSIDE, CA 92509**

**CA FID UST S101619616
 SWEEPS UST N/A**

CA FID UST:

Facility ID: 33007131
 Regulated By: UTNKA
 Regulated ID: 00060574
 Cortese Code: Not reported
 SIC Code: Not reported
 Facility Phone: 7146856871
 Mail To: Not reported
 Mailing Address: P O BOX 3274
 Mailing Address 2: Not reported
 Mailing City,St,Zip: RIVERSIDE 92509
 Contact: Not reported
 Contact Phone: Not reported
 DUNS Number: Not reported
 NPDES Number: Not reported
 EPA ID: Not reported
 Comments: Not reported
 Status: Active

SWEEPS UST:

Status: A
 Comp Number: 60574
 Number: 1
 Board Of Equalization: 44-010961
 Ref Date: 10-19-92
 Act Date: 10-19-92
 Created Date: 02-29-88
 Tank Status: A
 Owner Tank Id: 00060
 Swrcb Tank Id: 33-000-060574-000001
 Actv Date: 10-19-92
 Capacity: 8000
 Tank Use: M.V. FUEL
 Stg: P
 Content: REG UNLEADED
 Number Of Tanks: 1

MAP FINDINGS

Map ID
 Direction
 Distance
 Distance (ft.)Site

EDR ID Number
 EPA ID Number

Database(s)

21 **US PIPE AND FOUNDRY COMPANY**
6501 CLAY STREET
RIVERSIDE, CA 92509

ENVIROSTOR S101481551
N/A

ENVIROSTOR:

Site Type: Historical
 Site Type Detailed: * Historical
 Acres: Not reported
 NPL: NO
 Regulatory Agencies: NONE SPECIFIED
 Lead Agency: NONE SPECIFIED
 Program Manager: Not reported
 Supervisor: * MMONROY
 Division Branch: Cypress
 Facility ID: 33330021
 Site Code: Not reported
 Assembly: 66
 Senate: 31
 Special Program: * RCRA 3012 - Past Haz Waste Disp Inven Site
 Status: Refer: RWQCB
 Status Date: 1994-10-25 00:00:00
 Restricted Use: NO
 Funding: Not reported
 Latitude: 33.9708876866657
 Longitude: -117.465144442766
 Alias Name: U.S. PIPE & FOUNDRY
 Alias Type: Alternate Name
 Alias Name: UNITED CONCRETE DIV OF US PIPE & FOUNDRY
 Alias Type: Alternate Name
 Alias Name: UNITED CONCRETE PIPE CORPORATION
 Alias Type: Alternate Name
 Alias Name: 33330021
 Alias Type: Envirostor ID Number
 Alias Name: CAD982336877
 Alias Type: HWIS Identification Code
 Alias Name: CAD980636740
 Alias Type: EPA Identification Number

APN: NONE SPECIFIED
 APN Description: Not reported

Completed Info:

Completed Area Name: PROJECT WIDE
 Completed Sub Area Name: Not reported
 Completed Document Type: * Discovery
 Completed Date: 1983-10-12 00:00:00

 Completed Area Name: PROJECT WIDE
 Completed Sub Area Name: Not reported
 Completed Document Type: * Discovery
 Completed Date: 1983-03-24 00:00:00

 Completed Area Name: PROJECT WIDE
 Completed Sub Area Name: Not reported
 Completed Document Type: Site Screening
 Completed Date: 1994-10-25 00:00:00

 Completed Area Name: PROJECT WIDE
 Completed Sub Area Name: Not reported
 Completed Document Type: Preliminary Assessment Report

MAP FINDINGS

Map ID
 Direction
 Distance
 Distance (ft.)Site

EDR ID Number
 EPA ID Number

Database(s)

US PIPE AND FOUNDRY COMPANY (Continued)

S101481551

Completed Date: 1984-06-01 00:00:00

Confirmed: NONE SPECIFIED
 Confirmed Description: Not reported
 Future Area Name: Not reported
 Future Sub Area Name: Not reported
 Future Document Type: Not reported
 Future Due Date: Not reported
 Media Affected: 10008
 Media Affected Desc: Not reported

Management:
 Management Required: NONE SPECIFIED
 Management Required Desc: Not reported
 Potential: NONE SPECIFIED
 Potential Description: Not reported
 Schedule Area Name: Not reported
 Schedule Sub Area Name: Not reported
 Schedule Document Type: Not reported
 Schedule Due Date: Not reported
 Schedule Revised Date: Not reported
 PastUse: NONE SPECIFIED

21

**CAL STEEL PRESSURE PIPE
 6501 CLAY ST
 RIVERSIDE, CA 92509**

**RCRA-SQG 1000818165
 FINDS CAD980636740
 CERC-NFRAP**

RCRA-SQG:
 Date form received by agency: 03/22/1993
 Facility name: CAL STEEL PRESSURE PIPE
 Facility address: 6501 CLAY ST
 RIVERSIDE, CA 92509
 EPA ID: CAD980636740
 Mailing address: CLAY ST
 RIVERSIDE, CA 92509
 Contact: BOB DEDUAL
 Contact address: 6501 CLAY ST
 RIVERSIDE, CA 92509
 Contact country: US
 Contact telephone: (909) 685-5251
 Contact email: Not reported
 EPA Region: 09
 Classification: Small Small Quantity Generator
 Description: Handler: generates more than 100 and less than 1000 kg of hazardous waste during any calendar month and accumulates less than 6000 kg of hazardous waste at any time; or generates 100 kg or less of hazardous waste during any calendar month, and accumulates more than 1000 kg of hazardous waste at any time

Owner/Operator Summary:
 Owner/operator name: TOM KELLY
 Owner/operator address: 6501 CLAY ST
 RIVERSIDE, CA 92509
 Owner/operator country: Not reported
 Owner/operator telephone: (909) 685-5251
 Legal status: Private
 Owner/Operator Type: Owner
 Owner/Op start date: Not reported

MAP FINDINGS

Map ID
 Direction
 Distance
 Distance (ft.)Site

EDR ID Number
 EPA ID Number

Database(s)

CAL STEEL PRESSURE PIPE (Continued)

1000818165

Owner/Op end date: Not reported

Handler Activities Summary:

U.S. importer of hazardous waste: Unknown
 Mixed waste (haz. and radioactive): Unknown
 Recycler of hazardous waste: No
 Transporter of hazardous waste: No
 Treater, storer or disposer of HW: No
 Underground injection activity: No
 On-site burner exemption: Unknown
 Furnace exemption: Unknown
 Used oil fuel burner: No
 Used oil processor: No
 User oil refiner: No
 Used oil fuel marketer to burner: No
 Used oil Specification marketer: No
 Used oil transfer facility: No
 Used oil transporter: No
 Off-site waste receiver: Commercial status unknown

Violation Status: No violations found

FINDS:

Registry ID: 110009533022

Environmental Interest/Information System

RCRAInfo is a national information system that supports the Resource Conservation and Recovery Act (RCRA) program through the tracking of events and activities related to facilities that generate, transport, and treat, store, or dispose of hazardous waste. RCRAInfo allows RCRA program staff to track the notification, permit, compliance, and corrective action activities required under RCRA.

CERC-NFRAP:

Site ID: 0901837
 Federal Facility: Not a Federal Facility
 NPL Status: Not on the NPL
 Non NPL Status: NFRAP

CERCLIS-NFRAP Site Contact Name(s):

Contact Title: Not reported
 Contact Name: Carl Brickner
 Contact Tel: (415) 972-3814

Contact Title: Not reported
 Contact Name: Brunilda Davila
 Contact Tel: (415) 972-3162

Contact Title: Not reported
 Contact Name: Jeff Inglis
 Contact Tel: (415) 972-3095

Contact Title: Not reported
 Contact Name: Karen Jurist

MAP FINDINGS

Map ID
 Direction
 Distance
 Distance (ft.)Site

EDR ID Number

Database(s) EPA ID Number

CAL STEEL PRESSURE PIPE (Continued)

1000818165

Contact Tel: (415) 972-3219

Contact Title: Not reported
 Contact Name: Matt Mitguard
 Contact Tel: (415) 972-3096

CERCLIS-NFRAP Assessment History:

Action: DISCOVERY
 Date Started: Not reported
 Date Completed: 06/01/1981
 Priority Level: Not reported

Action: PRELIMINARY ASSESSMENT
 Date Started: 10/01/1984
 Date Completed: 12/01/1987
 Priority Level: NFRAP: No further Remedial Action planned

Action: ARCHIVE SITE
 Date Started: Not reported
 Date Completed: 12/01/1987
 Priority Level: Not reported

ORPHAN SUMMARY

City	EDR ID	Site Name	Site Address	Zip	Database(s)
0	S105939332	RIVERSIDE CITY, PUB WORKS DEPT	VARIOUS LOCATIONS IN SCAQMD	92504	EMI
ALVISO	1003879311	MARSHLAND DEVELOPMENTS INC	GOLD ST/SAN TOMAS AQUINO CREEK	92505	CERC-NFRAP
CORONA	S103891597	CHEVRON #9-9398	610 MAIN ST	92509	LUST, HIST CORTESE
COUNTY	S106838337	RIVERSIDE CITY, PUB WORKS DEPT	VARIOUS LOCATIONS IN SCAQMD	92504	EMI
FAIRFIELD	S100179261	NORTHWEST PIPE OF CALIFORNIA	4898 PEABODY	92504	Notify 65, HIST CORTESE
GLEN AVON	1006805292	SHELL SERVICE STATION	10171 MISSION / HWY 60	92509	RCRA-SQG, FINDS, HAZNET
GLEN AVON	S105960468	STRINGFELLOW HAZARDOUS WASTE SITE	3940 PYRITE STREET, PYRITE CANYON NORTH OF GLEN AV	92509	CA BOND EXP. PLAN, EMI
GLEN AVON	92292616	RIVERSIDE AVE	RIVERSIDE AVE	92509	ERNS
PEDLEY	S102823165	CIRCLE K CORPORATION #5245	6105 CLAY AVE	92509	HAZNET, HIST CORTESE
RIVERDALE	S105025844	SOIL RECYCLING, RIVERSIDE	9800 BEAR	92503	HIST CORTESE
RIVERSIDE	S106838327	RIVERSIDE CITY, SEWAGE SYSTEMS	14TH STREET	92503	EMI
RIVERSIDE	S108203848	COUNTY OF RIVERSIDE	5285,5293,5246,5253	92509	HAZNET
RIVERSIDE	S108218446	RIVERSIDE HOUSING DEVELOPMENT CORP	8845 / 8851 INDIANA AVE	92503	HAZNET
RIVERSIDE	S108209711	J & H AUTO BODY OF RIVERSIDE	9000 ARLINGTON AVE STE 106	92503	HAZNET
RIVERSIDE	S109426035	ECONOMIC DEVELOPMENT AGENCY OF RIVERSIDE CNTY	3695 AVALON ST SPACE 21	92509	HAZNET
RIVERSIDE	S106084404	1X TEXAS MINING COMPANY/RIVERSIDE DIV	2157 AVALON	92509	HAZNET, EMI
RIVERSIDE	S103442661	RIVERSIDE SAND COMPANY DISPOSA	6800 BLOCK OF VAN BUREN	92509	WMUDS/SWAT
RIVERSIDE	1006837260	RIVERSIDE SAND COMPANY	6800 BLOCK OF VAN BUREN BLVD &	92503	FINDS
RIVERSIDE	S102792646	RIVERSIDE HOUSING DEVELOPMENT CORP	10954 BURTON STREET	92505	HAZNET
RIVERSIDE	S109456224	RIVERSIDE AIRPORT INDUSTRIAL PLAZA	6421 CENTRAL AVE		NPDES
RIVERSIDE	S109456255	RIVERSIDE METRO AUTO GROUP	SOUTH CORNER OF INDIANA AVE / ADAMS ST	92504	NPDES
RIVERSIDE	S109425000	CITY OF RIVERSIDE - MAINTENANCE DEPARTMENT	SW CORNER OF WONG / PINE ST	92504	HAZNET
RIVERSIDE	S103678537	1X CO OF RIVERSIDE HAZ MAT BRNCH	COUNTY ROAD YARD		HAZNET
RIVERSIDE	S109430497	PUBLIC HEALTH DEPT COUNTY OF RIVERSIDE	4065 COUNTY CIR DR STE 128	92503	HAZNET
RIVERSIDE	S106486916	RIVERSIDE PLUME	DOWNTOWN RIVERSIDE		SLIC
RIVERSIDE	1012071658	RIVERSIDE EXTRUSION FACILITY	2345 FLEETWOOD DRIVE	92509	FINDS
RIVERSIDE	S108433023	RIVERSIDE AUTO AUCTION	6446-C FREMONT AVE	92504	EMI
RIVERSIDE	S107146266	RIVERSIDE AUTO AUCTION	6446 FREMONT ST # C	92504	HAZNET
RIVERSIDE	S104579732	RIVERSIDE AUTO AUCTION	6446 C FREMONT ST	92504	HAZNET
RIVERSIDE	1011993005	RIVERSIDE AUTO AUCTION	6446-C FREMONT AVE	92504	FINDS
RIVERSIDE	S109436353	ARAMARK RIVERSIDE	1135 HALL AVE	92509	NPDES
RIVERSIDE	S108218447	RIVERSIDE MEDICAL CLINIC	3539,3551,3561,3573 HARDING ST	92504	HAZNET
RIVERSIDE	S107142879	CITY OF RIVERSIDE	7950 HOLDEN AVE	92504	HAZNET
RIVERSIDE	S108218422	RIVERSIDE ALTERNATOR & STARTER	9960 INDIANA AVE UNIT #3	92503	HAZNET
RIVERSIDE	S106085170	RIVERSIDE HOUSING DEVELOPMENT CORP	8935-8957 INDIANA AVE	92503	HAZNET
RIVERSIDE	1004675594	I G DIEGO	7525 JURUPA AVE UNITS E AND F	92504	RCRA-SQG, FINDS
RIVERSIDE	S109424997	CITY OF RIVERSIDE	LAT 33.907765 LONG -117.391908	92504	HAZNET
RIVERSIDE	S109424996	CITY OF RIVERSIDE	LAT 33 55 8 LONG -117 29 13	92505	HAZNET
RIVERSIDE	S109424998	CITY OF RIVERSIDE	LAT W 1172714.76 LONG N 335646.86	92503	HAZNET
RIVERSIDE	1009522004	RIVERSIDE JANITOR SUPPLY/QUINLAN ENT.INC	12321 MAGNOLIA AVE., SUITE F	92503	FTTS, HIST FTTS
RIVERSIDE	S109449787	MARKET ST RIVERSIDE CA	MARKET ST		NPDES
RIVERSIDE	S106105126	US POSTAL SER RIVERSIDE VEHICL	1755 MASSACHUSETT AVE		CA WDS

ORPHAN SUMMARY

City	EDR ID	Site Name	Site Address	Zip	Database(s)
RIVERSIDE	U001576382	DEVOE HONEY FARMS	108021 MOCKINGBIRD CANYON RD.	92504	HIST UST
RIVERSIDE	S103442659	RIVERSIDE CITY-PEDLEY SITE	SW OF VAN BUREN BLVD. / SANTA		WMUDS/SWAT
RIVERSIDE	S109456226	RIVERSIDE ANIMAL SHELTER	W OF VAN BUREN BLVD / CLAY ST		NPDES
RIVERSIDE	S104570020	RIVERSIDE CNTY/HOUSING AUTHORITY	SW OF COLUMBIA AVE / MAIN ST	92505	HAZNET
RIVERSIDE	S109693590	RIVERSIDE MINING LIMITED	3500 B PYRITE ST	92509	NPDES
RIVERSIDE	S102008378	UNIVERSAL PROPULSION	PYRITE CANYON	92509	RESPONSE, ENVIROSTOR, HIST Cal-Sites
RIVERSIDE	S108985920	RIVERSIDE PLUME	N/A RIVERSIDE II BASIN		SLIC
RIVERSIDE	S109430884	RIVERSIDE COUNTY EMERGENCY RESPONSE ESPERANZA FIRE	RIVERSIDE COUNTY ESPERANZA FIRE		HAZNET
RIVERSIDE	S103972874	JURUPA USD/WEST RIVERSIDE ELEM	9372 RIVERSIDE DR	92509	HAZNET
RIVERSIDE	1003878498	PACIFIC AIRMOTIVE	RIVERSIDE MUNICIPAL ARPT	92504	CERC-NFRAP
RIVERSIDE	S109430885	RIVERSIDE COUNTY PARKS	5500-A RIVERVIEW DR	92509	HAZNET
RIVERSIDE	S109430878	RIVERSIDE AUTOMOTIVE CENTER INC DBA RIVERSIDE TRAN	12391 SAMPSON ST STE N	92503	HAZNET
RIVERSIDE	S102825719	RIVERSIDE MAGNUM RANGE	12391 SAMPSON STE O/S	92503	HAZNET
RIVERSIDE	1006837241	TEQUESQUITE LF / CITY OF RIVERSIDE SLF	6253 TEQUESQUITE AVENUE		FINDS
RIVERSIDE	S109424995	CITY OF RIVERSIDE	5797 TESQEQUITE	92504	HAZNET
RIVERSIDE	1000145739	BROADWAY THE RIVERSIDE	370 TYLER MALL	92503	HAZNET
RIVERSIDE	S106486915	UNIVERSITY OF CALIFORNIA RIVERSIDE - PESTICIDE PIT	UNIVERSITY AVENUE		SLIC
RIVERSIDE	1011979193	RIVERSIDE MUNI	UNKNOWN		FINDS
RIVERSIDE	S109455486	RC FEEDER VAN BUREN PIPELINE	VAN BUREN BLVD DOOLITTLE AVE / JACKSON S		NPDES
RIVERSIDE	S109430891	RIVERSIDE RADIATOR AUTOMOTIVE	3265 VAN BUREN BLVD #G / H	92503	HAZNET
RIVERSIDE	S105025878	SEWAGE SPILL, SANTA ANA R	VAN BUREN BRIDGE		HIST CORTESE
RIVERSIDE	S107150179	RIVERSIDE COUNTY/CLANDESTINE DRUG LABS	VARIOUS LOCATIONS WITHIN RIVERSIDE		HAZNET
RIVERSIDE	S103680157	RIVERSIDE COUNTY/CLANDESTINE DRUG LABS	VARIOUS LOCATIONS WITHIN RIVERSIDE CNTY		HAZNET
RIVERSIDE	S106838339	RIVERSIDE CITY, PUB WORKS DEPT	VARIOUS LOCATIONS IN SCAQMD	92504	EMI
RIVERSIDE	S109435168	8510 VICTORIA AVE RIVERSIDE	8510 VICTORIA AVE RIVERSIDE		NPDES
RIVERSIDE	S106105153	RIVERSIDE ALL FOREIGN	3011 A VINE ST		CA WDS
RIVERSIDE	S103957930	CO OF RIVERSIDE AGRICULTURAL COMM OFFICE	2950 WASHINGTON AVE - MEDFLY	92504	HAZNET
RIVERSIDE	S102793250	CITY OF RIVERSIDE	WATER RECLAMATION PLANT	92504	HAZNET
RIVERSIDE	1012085533	AIRGAS SPECIALTY PRODUCTS - RIVERSIDE, CA	6270 WILDERNESS AVENUE	92504	FINDS
RIVERSIDE	S106838335	RIVERSIDE CITY	7800 WOOD ST	92504	EMI
RUBIDOUX	S108203852	COUNTY OF RIVERSIDE - ECONOMIC DEVELOPMENT AGENCY	5701 / 5713 MISSION BLVD	92509	HAZNET
RUBIDOUX	S103678755	RIVERSIDE COUNTY HOUSING	FORT DRIVE	92509	HAZNET

GOVERNMENT RECORDS SEARCHED / DATA CURRENCY TRACKING

To maintain currency of the following federal and state databases, EDR contacts the appropriate governmental agency on a monthly or quarterly basis, as required.

Number of Days to Update: Provides confirmation that EDR is reporting records that have been updated within 90 days from the date the government agency made the information available to the public.

FEDERAL RECORDS

NPL: National Priority List

National Priorities List (Superfund). The NPL is a subset of CERCLIS and identifies over 1,200 sites for priority cleanup under the Superfund Program. NPL sites may encompass relatively large areas. As such, EDR provides polygon coverage for over 1,000 NPL site boundaries produced by EPA's Environmental Photographic Interpretation Center (EPIC) and regional EPA offices.

Date of Government Version: 06/29/2009	Source: EPA
Date Data Arrived at EDR: 07/31/2009	Telephone: N/A
Date Made Active in Reports: 09/21/2009	Last EDR Contact: 09/10/2009
Number of Days to Update: 52	Next Scheduled EDR Contact: 10/26/2009
	Data Release Frequency: Quarterly

NPL Site Boundaries

Sources:

EPA's Environmental Photographic Interpretation Center (EPIC)
Telephone: 202-564-7333

EPA Region 1
Telephone 617-918-1143

EPA Region 6
Telephone: 214-655-6659

EPA Region 3
Telephone 215-814-5418

EPA Region 7
Telephone: 913-551-7247

EPA Region 4
Telephone 404-562-8033

EPA Region 8
Telephone: 303-312-6774

EPA Region 5
Telephone 312-886-6686

EPA Region 9
Telephone: 415-947-4246

EPA Region 10
Telephone 206-553-8665

Proposed NPL: Proposed National Priority List Sites

A site that has been proposed for listing on the National Priorities List through the issuance of a proposed rule in the Federal Register. EPA then accepts public comments on the site, responds to the comments, and places on the NPL those sites that continue to meet the requirements for listing.

Date of Government Version: 06/29/2009	Source: EPA
Date Data Arrived at EDR: 07/31/2009	Telephone: N/A
Date Made Active in Reports: 09/21/2009	Last EDR Contact: 09/10/2009
Number of Days to Update: 52	Next Scheduled EDR Contact: 10/26/2009
	Data Release Frequency: Quarterly

DELISTED NPL: National Priority List Deletions

The National Oil and Hazardous Substances Pollution Contingency Plan (NCP) establishes the criteria that the EPA uses to delete sites from the NPL. In accordance with 40 CFR 300.425.(e), sites may be deleted from the NPL where no further response is appropriate.

Date of Government Version: 06/29/2009	Source: EPA
Date Data Arrived at EDR: 07/31/2009	Telephone: N/A
Date Made Active in Reports: 09/21/2009	Last EDR Contact: 09/10/2009
Number of Days to Update: 52	Next Scheduled EDR Contact: 10/26/2009
	Data Release Frequency: Quarterly

GOVERNMENT RECORDS SEARCHED / DATA CURRENCY TRACKING

NPL LIENS: Federal Superfund Liens

Federal Superfund Liens. Under the authority granted the USEPA by CERCLA of 1980, the USEPA has the authority to file liens against real property in order to recover remedial action expenditures or when the property owner received notification of potential liability. USEPA compiles a listing of filed notices of Superfund Liens.

Date of Government Version: 10/15/1991	Source: EPA
Date Data Arrived at EDR: 02/02/1994	Telephone: 202-564-4267
Date Made Active in Reports: 03/30/1994	Last EDR Contact: 08/17/2009
Number of Days to Update: 56	Next Scheduled EDR Contact: 11/16/2009
	Data Release Frequency: No Update Planned

CERCLIS: Comprehensive Environmental Response, Compensation, and Liability Information System

CERCLIS contains data on potentially hazardous waste sites that have been reported to the USEPA by states, municipalities, private companies and private persons, pursuant to Section 103 of the Comprehensive Environmental Response, Compensation, and Liability Act (CERCLA). CERCLIS contains sites which are either proposed to or on the National Priorities List (NPL) and sites which are in the screening and assessment phase for possible inclusion on the NPL.

Date of Government Version: 06/30/2009	Source: EPA
Date Data Arrived at EDR: 08/11/2009	Telephone: 703-412-9810
Date Made Active in Reports: 09/21/2009	Last EDR Contact: 09/10/2009
Number of Days to Update: 41	Next Scheduled EDR Contact: 10/12/2009
	Data Release Frequency: Quarterly

CERCLIS-NFRAP: CERCLIS No Further Remedial Action Planned

Archived sites are sites that have been removed and archived from the inventory of CERCLIS sites. Archived status indicates that, to the best of EPA's knowledge, assessment at a site has been completed and that EPA has determined no further steps will be taken to list this site on the National Priorities List (NPL), unless information indicates this decision was not appropriate or other considerations require a recommendation for listing at a later time. This decision does not necessarily mean that there is no hazard associated with a given site; it only means that, based upon available information, the location is not judged to be a potential NPL site.

Date of Government Version: 06/23/2009	Source: EPA
Date Data Arrived at EDR: 09/02/2009	Telephone: 703-412-9810
Date Made Active in Reports: 09/21/2009	Last EDR Contact: 09/09/2009
Number of Days to Update: 19	Next Scheduled EDR Contact: 12/14/2009
	Data Release Frequency: Quarterly

LIENS 2: CERCLA Lien Information

A Federal CERCLA ('Superfund') lien can exist by operation of law at any site or property at which EPA has spent Superfund monies. These monies are spent to investigate and address releases and threatened releases of contamination. CERCLIS provides information as to the identity of these sites and properties.

Date of Government Version: 08/18/2009	Source: Environmental Protection Agency
Date Data Arrived at EDR: 08/21/2009	Telephone: 202-564-6023
Date Made Active in Reports: 09/21/2009	Last EDR Contact: 08/17/2009
Number of Days to Update: 31	Next Scheduled EDR Contact: 11/16/2009
	Data Release Frequency: Varies

CORRACTS: Corrective Action Report

CORRACTS identifies hazardous waste handlers with RCRA corrective action activity.

Date of Government Version: 06/30/2009	Source: EPA
Date Data Arrived at EDR: 07/01/2009	Telephone: 800-424-9346
Date Made Active in Reports: 09/21/2009	Last EDR Contact: 08/31/2009
Number of Days to Update: 82	Next Scheduled EDR Contact: 11/30/2009
	Data Release Frequency: Quarterly

RCRA-TSDF: RCRA - Transporters, Storage and Disposal

RCRAInfo is EPA's comprehensive information system, providing access to data supporting the Resource Conservation and Recovery Act (RCRA) of 1976 and the Hazardous and Solid Waste Amendments (HSWA) of 1984. The database includes selective information on sites which generate, transport, store, treat and/or dispose of hazardous waste as defined by the Resource Conservation and Recovery Act (RCRA). Transporters are individuals or entities that move hazardous waste from the generator offsite to a facility that can recycle, treat, store, or dispose of the waste. TSDFs treat, store, or dispose of the waste.

GOVERNMENT RECORDS SEARCHED / DATA CURRENCY TRACKING

Date of Government Version: 11/12/2008
Date Data Arrived at EDR: 11/18/2008
Date Made Active in Reports: 03/16/2009
Number of Days to Update: 118

Source: Environmental Protection Agency
Telephone: (415) 495-8895
Last EDR Contact: 09/02/2009
Next Scheduled EDR Contact: 10/19/2009
Data Release Frequency: Quarterly

RCRA-LQG: RCRA - Large Quantity Generators

RCRAInfo is EPA's comprehensive information system, providing access to data supporting the Resource Conservation and Recovery Act (RCRA) of 1976 and the Hazardous and Solid Waste Amendments (HSWA) of 1984. The database includes selective information on sites which generate, transport, store, treat and/or dispose of hazardous waste as defined by the Resource Conservation and Recovery Act (RCRA). Large quantity generators (LQGs) generate over 1,000 kilograms (kg) of hazardous waste, or over 1 kg of acutely hazardous waste per month.

Date of Government Version: 11/12/2008
Date Data Arrived at EDR: 11/18/2008
Date Made Active in Reports: 03/16/2009
Number of Days to Update: 118

Source: Environmental Protection Agency
Telephone: (415) 495-8895
Last EDR Contact: 09/02/2009
Next Scheduled EDR Contact: 10/19/2009
Data Release Frequency: Quarterly

RCRA-SQG: RCRA - Small Quantity Generators

RCRAInfo is EPA's comprehensive information system, providing access to data supporting the Resource Conservation and Recovery Act (RCRA) of 1976 and the Hazardous and Solid Waste Amendments (HSWA) of 1984. The database includes selective information on sites which generate, transport, store, treat and/or dispose of hazardous waste as defined by the Resource Conservation and Recovery Act (RCRA). Small quantity generators (SQGs) generate between 100 kg and 1,000 kg of hazardous waste per month.

Date of Government Version: 11/12/2008
Date Data Arrived at EDR: 11/18/2008
Date Made Active in Reports: 03/16/2009
Number of Days to Update: 118

Source: Environmental Protection Agency
Telephone: (415) 495-8895
Last EDR Contact: 09/02/2009
Next Scheduled EDR Contact: 10/19/2009
Data Release Frequency: Quarterly

RCRA-CESQG: RCRA - Conditionally Exempt Small Quantity Generators

RCRAInfo is EPA's comprehensive information system, providing access to data supporting the Resource Conservation and Recovery Act (RCRA) of 1976 and the Hazardous and Solid Waste Amendments (HSWA) of 1984. The database includes selective information on sites which generate, transport, store, treat and/or dispose of hazardous waste as defined by the Resource Conservation and Recovery Act (RCRA). Conditionally exempt small quantity generators (CESQGs) generate less than 100 kg of hazardous waste, or less than 1 kg of acutely hazardous waste per month.

Date of Government Version: 11/12/2008
Date Data Arrived at EDR: 11/18/2008
Date Made Active in Reports: 03/16/2009
Number of Days to Update: 118

Source: Environmental Protection Agency
Telephone: (415) 495-8895
Last EDR Contact: 09/02/2009
Next Scheduled EDR Contact: 10/19/2009
Data Release Frequency: Varies

RCRA-NonGen: RCRA - Non Generators

RCRAInfo is EPA's comprehensive information system, providing access to data supporting the Resource Conservation and Recovery Act (RCRA) of 1976 and the Hazardous and Solid Waste Amendments (HSWA) of 1984. The database includes selective information on sites which generate, transport, store, treat and/or dispose of hazardous waste as defined by the Resource Conservation and Recovery Act (RCRA). Non-Generators do not presently generate hazardous waste.

Date of Government Version: 11/12/2008
Date Data Arrived at EDR: 11/18/2008
Date Made Active in Reports: 03/16/2009
Number of Days to Update: 118

Source: Environmental Protection Agency
Telephone: (415) 495-8895
Last EDR Contact: 09/02/2009
Next Scheduled EDR Contact: 10/19/2009
Data Release Frequency: Varies

GOVERNMENT RECORDS SEARCHED / DATA CURRENCY TRACKING

US ENG CONTROLS: Engineering Controls Sites List

A listing of sites with engineering controls in place. Engineering controls include various forms of caps, building foundations, liners, and treatment methods to create pathway elimination for regulated substances to enter environmental media or effect human health.

Date of Government Version: 03/31/2009	Source: Environmental Protection Agency
Date Data Arrived at EDR: 04/22/2009	Telephone: 703-603-0695
Date Made Active in Reports: 05/05/2009	Last EDR Contact: 09/18/2009
Number of Days to Update: 13	Next Scheduled EDR Contact: 12/28/2009
	Data Release Frequency: Varies

US INST CONTROL: Sites with Institutional Controls

A listing of sites with institutional controls in place. Institutional controls include administrative measures, such as groundwater use restrictions, construction restrictions, property use restrictions, and post remediation care requirements intended to prevent exposure to contaminants remaining on site. Deed restrictions are generally required as part of the institutional controls.

Date of Government Version: 03/31/2009	Source: Environmental Protection Agency
Date Data Arrived at EDR: 04/22/2009	Telephone: 703-603-0695
Date Made Active in Reports: 05/05/2009	Last EDR Contact: 09/18/2009
Number of Days to Update: 13	Next Scheduled EDR Contact: 12/28/2009
	Data Release Frequency: Varies

ERNS: Emergency Response Notification System

Emergency Response Notification System. ERNS records and stores information on reported releases of oil and hazardous substances.

Date of Government Version: 05/15/2009	Source: National Response Center, United States Coast Guard
Date Data Arrived at EDR: 07/21/2009	Telephone: 202-267-2180
Date Made Active in Reports: 09/21/2009	Last EDR Contact: 08/26/2009
Number of Days to Update: 62	Next Scheduled EDR Contact: 10/19/2009
	Data Release Frequency: Annually

HMIRS: Hazardous Materials Information Reporting System

Hazardous Materials Incident Report System. HMIRS contains hazardous material spill incidents reported to DOT.

Date of Government Version: 07/16/2009	Source: U.S. Department of Transportation
Date Data Arrived at EDR: 07/16/2009	Telephone: 202-366-4555
Date Made Active in Reports: 09/21/2009	Last EDR Contact: 09/11/2009
Number of Days to Update: 67	Next Scheduled EDR Contact: 10/12/2009
	Data Release Frequency: Annually

DOT OPS: Incident and Accident Data

Department of Transportation, Office of Pipeline Safety Incident and Accident data.

Date of Government Version: 05/14/2008	Source: Department of Transportation, Office of Pipeline Safety
Date Data Arrived at EDR: 05/28/2008	Telephone: 202-366-4595
Date Made Active in Reports: 08/08/2008	Last EDR Contact: 08/27/2009
Number of Days to Update: 72	Next Scheduled EDR Contact: 11/23/2009
	Data Release Frequency: Varies

US CDL: Clandestine Drug Labs

A listing of clandestine drug lab locations. The U.S. Department of Justice ("the Department") provides this web site as a public service. It contains addresses of some locations where law enforcement agencies reported they found chemicals or other items that indicated the presence of either clandestine drug laboratories or dumpsites. In most cases, the source of the entries is not the Department, and the Department has not verified the entry and does not guarantee its accuracy. Members of the public must verify the accuracy of all entries by, for example, contacting local law enforcement and local health departments.

GOVERNMENT RECORDS SEARCHED / DATA CURRENCY TRACKING

Date of Government Version: 03/01/2009
Date Data Arrived at EDR: 06/22/2009
Date Made Active in Reports: 09/21/2009
Number of Days to Update: 91

Source: Drug Enforcement Administration
Telephone: 202-307-1000
Last EDR Contact: 03/26/2009
Next Scheduled EDR Contact: 06/22/2009
Data Release Frequency: Quarterly

US BROWNFIELDS: A Listing of Brownfields Sites

Included in the listing are brownfields properties addresses by Cooperative Agreement Recipients and brownfields properties addressed by Targeted Brownfields Assessments. Targeted Brownfields Assessments-EPA's Targeted Brownfields Assessments (TBA) program is designed to help states, tribes, and municipalities--especially those without EPA Brownfields Assessment Demonstration Pilots--minimize the uncertainties of contamination often associated with brownfields. Under the TBA program, EPA provides funding and/or technical assistance for environmental assessments at brownfields sites throughout the country. Targeted Brownfields Assessments supplement and work with other efforts under EPA's Brownfields Initiative to promote cleanup and redevelopment of brownfields. Cooperative Agreement Recipients-States, political subdivisions, territories, and Indian tribes become Brownfields Cleanup Revolving Loan Fund (BCRLF) cooperative agreement recipients when they enter into BCRLF cooperative agreements with the U.S. EPA. EPA selects BCRLF cooperative agreement recipients based on a proposal and application process. BCRLF cooperative agreement recipients must use EPA funds provided through BCRLF cooperative agreement for specified brownfields-related cleanup activities.

Date of Government Version: 10/01/2008
Date Data Arrived at EDR: 11/14/2008
Date Made Active in Reports: 12/23/2008
Number of Days to Update: 39

Source: Environmental Protection Agency
Telephone: 202-566-2777
Last EDR Contact: 09/11/2009
Next Scheduled EDR Contact: 10/12/2009
Data Release Frequency: Semi-Annually

DOD: Department of Defense Sites

This data set consists of federally owned or administered lands, administered by the Department of Defense, that have any area equal to or greater than 640 acres of the United States, Puerto Rico, and the U.S. Virgin Islands.

Date of Government Version: 12/31/2005
Date Data Arrived at EDR: 11/10/2006
Date Made Active in Reports: 01/11/2007
Number of Days to Update: 62

Source: USGS
Telephone: 703-692-8801
Last EDR Contact: 05/08/2009
Next Scheduled EDR Contact: 08/03/2009
Data Release Frequency: Semi-Annually

FUDS: Formerly Used Defense Sites

The listing includes locations of Formerly Used Defense Sites properties where the US Army Corps of Engineers is actively working or will take necessary cleanup actions.

Date of Government Version: 12/31/2007
Date Data Arrived at EDR: 09/05/2008
Date Made Active in Reports: 09/23/2008
Number of Days to Update: 18

Source: U.S. Army Corps of Engineers
Telephone: 202-528-4285
Last EDR Contact: 09/21/2009
Next Scheduled EDR Contact: 12/28/2009
Data Release Frequency: Varies

LUCIS: Land Use Control Information System

LUCIS contains records of land use control information pertaining to the former Navy Base Realignment and Closure properties.

Date of Government Version: 12/09/2005
Date Data Arrived at EDR: 12/11/2006
Date Made Active in Reports: 01/11/2007
Number of Days to Update: 31

Source: Department of the Navy
Telephone: 843-820-7326
Last EDR Contact: 09/08/2009
Next Scheduled EDR Contact: 12/07/2009
Data Release Frequency: Varies

CONSENT: Superfund (CERCLA) Consent Decrees

Major legal settlements that establish responsibility and standards for cleanup at NPL (Superfund) sites. Released periodically by United States District Courts after settlement by parties to litigation matters.

GOVERNMENT RECORDS SEARCHED / DATA CURRENCY TRACKING

Date of Government Version: 04/24/2009
Date Data Arrived at EDR: 05/19/2009
Date Made Active in Reports: 09/21/2009
Number of Days to Update: 125

Source: Department of Justice, Consent Decree Library
Telephone: Varies
Last EDR Contact: 07/20/2009
Next Scheduled EDR Contact: 10/19/2009
Data Release Frequency: Varies

ROD: Records Of Decision

Record of Decision. ROD documents mandate a permanent remedy at an NPL (Superfund) site containing technical and health information to aid in the cleanup.

Date of Government Version: 04/23/2009
Date Data Arrived at EDR: 04/28/2009
Date Made Active in Reports: 05/19/2009
Number of Days to Update: 21

Source: EPA
Telephone: 703-416-0223
Last EDR Contact: 09/22/2009
Next Scheduled EDR Contact: 12/28/2009
Data Release Frequency: Annually

UMTRA: Uranium Mill Tailings Sites

Uranium ore was mined by private companies for federal government use in national defense programs. When the mills shut down, large piles of the sand-like material (mill tailings) remain after uranium has been extracted from the ore. Levels of human exposure to radioactive materials from the piles are low; however, in some cases tailings were used as construction materials before the potential health hazards of the tailings were recognized.

Date of Government Version: 01/05/2009
Date Data Arrived at EDR: 05/07/2009
Date Made Active in Reports: 05/08/2009
Number of Days to Update: 1

Source: Department of Energy
Telephone: 505-845-0011
Last EDR Contact: 09/14/2009
Next Scheduled EDR Contact: 12/14/2009
Data Release Frequency: Varies

DEBRIS REGION 9: Torres Martinez Reservation Illegal Dump Site Locations

A listing of illegal dump sites location on the Torres Martinez Indian Reservation located in eastern Riverside County and northern Imperial County, California.

Date of Government Version: 01/12/2009
Date Data Arrived at EDR: 05/07/2009
Date Made Active in Reports: 09/21/2009
Number of Days to Update: 137

Source: EPA, Region 9
Telephone: 415-972-3336
Last EDR Contact: 09/23/2009
Next Scheduled EDR Contact: 12/21/2009
Data Release Frequency: Varies

ODI: Open Dump Inventory

An open dump is defined as a disposal facility that does not comply with one or more of the Part 257 or Part 258 Subtitle D Criteria.

Date of Government Version: 06/30/1985
Date Data Arrived at EDR: 08/09/2004
Date Made Active in Reports: 09/17/2004
Number of Days to Update: 39

Source: Environmental Protection Agency
Telephone: 800-424-9346
Last EDR Contact: 06/09/2004
Next Scheduled EDR Contact: N/A
Data Release Frequency: No Update Planned

MINES: Mines Master Index File

Contains all mine identification numbers issued for mines active or opened since 1971. The data also includes violation information.

Date of Government Version: 05/28/2009
Date Data Arrived at EDR: 06/23/2009
Date Made Active in Reports: 09/21/2009
Number of Days to Update: 90

Source: Department of Labor, Mine Safety and Health Administration
Telephone: 303-231-5959
Last EDR Contact: 09/18/2009
Next Scheduled EDR Contact: 12/21/2009
Data Release Frequency: Semi-Annually

TRIS: Toxic Chemical Release Inventory System

Toxic Release Inventory System. TRIS identifies facilities which release toxic chemicals to the air, water and land in reportable quantities under SARA Title III Section 313.

GOVERNMENT RECORDS SEARCHED / DATA CURRENCY TRACKING

Date of Government Version: 12/31/2007
Date Data Arrived at EDR: 04/09/2009
Date Made Active in Reports: 06/17/2009
Number of Days to Update: 69

Source: EPA
Telephone: 202-566-0250
Last EDR Contact: 09/14/2009
Next Scheduled EDR Contact: 12/14/2009
Data Release Frequency: Annually

TSCA: Toxic Substances Control Act

Toxic Substances Control Act. TSCA identifies manufacturers and importers of chemical substances included on the TSCA Chemical Substance Inventory list. It includes data on the production volume of these substances by plant site.

Date of Government Version: 12/31/2002
Date Data Arrived at EDR: 04/14/2006
Date Made Active in Reports: 05/30/2006
Number of Days to Update: 46

Source: EPA
Telephone: 202-260-5521
Last EDR Contact: 07/14/2009
Next Scheduled EDR Contact: 10/12/2009
Data Release Frequency: Every 4 Years

FTTS: FIFRA/ TSCA Tracking System - FIFRA (Federal Insecticide, Fungicide, & Rodenticide Act)/TSCA (Toxic Substances Control Act)
FTTS tracks administrative cases and pesticide enforcement actions and compliance activities related to FIFRA, TSCA and EPCRA (Emergency Planning and Community Right-to-Know Act). To maintain currency, EDR contacts the Agency on a quarterly basis.

Date of Government Version: 04/09/2009
Date Data Arrived at EDR: 04/16/2009
Date Made Active in Reports: 05/11/2009
Number of Days to Update: 25

Source: EPA/Office of Prevention, Pesticides and Toxic Substances
Telephone: 202-566-1667
Last EDR Contact: 09/10/2009
Next Scheduled EDR Contact: 12/14/2009
Data Release Frequency: Quarterly

FTTS INSP: FIFRA/ TSCA Tracking System - FIFRA (Federal Insecticide, Fungicide, & Rodenticide Act)/TSCA (Toxic Substances Control Act)
A listing of FIFRA/TSCA Tracking System (FTTS) inspections and enforcements.

Date of Government Version: 04/09/2009
Date Data Arrived at EDR: 04/16/2009
Date Made Active in Reports: 05/11/2009
Number of Days to Update: 25

Source: EPA
Telephone: 202-566-1667
Last EDR Contact: 09/10/2009
Next Scheduled EDR Contact: 12/14/2009
Data Release Frequency: Quarterly

HIST FTTS: FIFRA/TSCA Tracking System Administrative Case Listing

A complete administrative case listing from the FIFRA/TSCA Tracking System (FTTS) for all ten EPA regions. The information was obtained from the National Compliance Database (NCDB). NCDB supports the implementation of FIFRA (Federal Insecticide, Fungicide, and Rodenticide Act) and TSCA (Toxic Substances Control Act). Some EPA regions are now closing out records. Because of that, and the fact that some EPA regions are not providing EPA Headquarters with updated records, it was decided to create a HIST FTTS database. It included records that may not be included in the newer FTTS database updates. This database is no longer updated.

Date of Government Version: 10/19/2006
Date Data Arrived at EDR: 03/01/2007
Date Made Active in Reports: 04/10/2007
Number of Days to Update: 40

Source: Environmental Protection Agency
Telephone: 202-564-2501
Last EDR Contact: 12/17/2007
Next Scheduled EDR Contact: 03/17/2008
Data Release Frequency: No Update Planned

HIST FTTS INSP: FIFRA/TSCA Tracking System Inspection & Enforcement Case Listing

A complete inspection and enforcement case listing from the FIFRA/TSCA Tracking System (FTTS) for all ten EPA regions. The information was obtained from the National Compliance Database (NCDB). NCDB supports the implementation of FIFRA (Federal Insecticide, Fungicide, and Rodenticide Act) and TSCA (Toxic Substances Control Act). Some EPA regions are now closing out records. Because of that, and the fact that some EPA regions are not providing EPA Headquarters with updated records, it was decided to create a HIST FTTS database. It included records that may not be included in the newer FTTS database updates. This database is no longer updated.

GOVERNMENT RECORDS SEARCHED / DATA CURRENCY TRACKING

Date of Government Version: 10/19/2006
Date Data Arrived at EDR: 03/01/2007
Date Made Active in Reports: 04/10/2007
Number of Days to Update: 40

Source: Environmental Protection Agency
Telephone: 202-564-2501
Last EDR Contact: 12/17/2008
Next Scheduled EDR Contact: 03/17/2008
Data Release Frequency: No Update Planned

SSTS: Section 7 Tracking Systems

Section 7 of the Federal Insecticide, Fungicide and Rodenticide Act, as amended (92 Stat. 829) requires all registered pesticide-producing establishments to submit a report to the Environmental Protection Agency by March 1st each year. Each establishment must report the types and amounts of pesticides, active ingredients and devices being produced, and those having been produced and sold or distributed in the past year.

Date of Government Version: 12/31/2007
Date Data Arrived at EDR: 05/19/2009
Date Made Active in Reports: 09/21/2009
Number of Days to Update: 125

Source: EPA
Telephone: 202-564-4203
Last EDR Contact: 07/14/2009
Next Scheduled EDR Contact: 10/12/2009
Data Release Frequency: Annually

ICIS: Integrated Compliance Information System

The Integrated Compliance Information System (ICIS) supports the information needs of the national enforcement and compliance program as well as the unique needs of the National Pollutant Discharge Elimination System (NPDES) program.

Date of Government Version: 03/20/2009
Date Data Arrived at EDR: 03/20/2009
Date Made Active in Reports: 05/05/2009
Number of Days to Update: 46

Source: Environmental Protection Agency
Telephone: 202-564-5088
Last EDR Contact: 07/13/2009
Next Scheduled EDR Contact: 10/12/2009
Data Release Frequency: Quarterly

PADS: PCB Activity Database System

PCB Activity Database. PADS Identifies generators, transporters, commercial storers and/or brokers and disposers of PCB's who are required to notify the EPA of such activities.

Date of Government Version: 02/26/2009
Date Data Arrived at EDR: 05/20/2009
Date Made Active in Reports: 05/29/2009
Number of Days to Update: 9

Source: EPA
Telephone: 202-566-0500
Last EDR Contact: 08/05/2009
Next Scheduled EDR Contact: 11/02/2009
Data Release Frequency: Annually

MLTS: Material Licensing Tracking System

MLTS is maintained by the Nuclear Regulatory Commission and contains a list of approximately 8,100 sites which possess or use radioactive materials and which are subject to NRC licensing requirements. To maintain currency, EDR contacts the Agency on a quarterly basis.

Date of Government Version: 07/06/2009
Date Data Arrived at EDR: 07/13/2009
Date Made Active in Reports: 09/21/2009
Number of Days to Update: 70

Source: Nuclear Regulatory Commission
Telephone: 301-415-7169
Last EDR Contact: 09/21/2009
Next Scheduled EDR Contact: 12/28/2009
Data Release Frequency: Quarterly

RADINFO: Radiation Information Database

The Radiation Information Database (RADINFO) contains information about facilities that are regulated by U.S. Environmental Protection Agency (EPA) regulations for radiation and radioactivity.

Date of Government Version: 07/28/2009
Date Data Arrived at EDR: 07/28/2009
Date Made Active in Reports: 09/21/2009
Number of Days to Update: 55

Source: Environmental Protection Agency
Telephone: 202-343-9775
Last EDR Contact: 07/28/2009
Next Scheduled EDR Contact: 10/26/2009
Data Release Frequency: Quarterly

GOVERNMENT RECORDS SEARCHED / DATA CURRENCY TRACKING

FINDS: Facility Index System/Facility Registry System

Facility Index System. FINDS contains both facility information and 'pointers' to other sources that contain more detail. EDR includes the following FINDS databases in this report: PCS (Permit Compliance System), AIRS (Aerometric Information Retrieval System), DOCKET (Enforcement Docket used to manage and track information on civil judicial enforcement cases for all environmental statutes), FURS (Federal Underground Injection Control), C-DOCKET (Criminal Docket System used to track criminal enforcement actions for all environmental statutes), FFIS (Federal Facilities Information System), STATE (State Environmental Laws and Statutes), and PADS (PCB Activity Data System).

Date of Government Version: 07/23/2009	Source: EPA
Date Data Arrived at EDR: 07/28/2009	Telephone: (415) 947-8000
Date Made Active in Reports: 09/21/2009	Last EDR Contact: 09/18/2009
Number of Days to Update: 55	Next Scheduled EDR Contact: 12/28/2009
	Data Release Frequency: Quarterly

RAATS: RCRA Administrative Action Tracking System

RCRA Administration Action Tracking System. RAATS contains records based on enforcement actions issued under RCRA pertaining to major violators and includes administrative and civil actions brought by the EPA. For administration actions after September 30, 1995, data entry in the RAATS database was discontinued. EPA will retain a copy of the database for historical records. It was necessary to terminate RAATS because a decrease in agency resources made it impossible to continue to update the information contained in the database.

Date of Government Version: 04/17/1995	Source: EPA
Date Data Arrived at EDR: 07/03/1995	Telephone: 202-564-4104
Date Made Active in Reports: 08/07/1995	Last EDR Contact: 06/02/2008
Number of Days to Update: 35	Next Scheduled EDR Contact: 09/01/2008
	Data Release Frequency: No Update Planned

BRS: Biennial Reporting System

The Biennial Reporting System is a national system administered by the EPA that collects data on the generation and management of hazardous waste. BRS captures detailed data from two groups: Large Quantity Generators (LQG) and Treatment, Storage, and Disposal Facilities.

Date of Government Version: 12/31/2007	Source: EPA/NTIS
Date Data Arrived at EDR: 02/19/2009	Telephone: 800-424-9346
Date Made Active in Reports: 05/22/2009	Last EDR Contact: 09/09/2009
Number of Days to Update: 92	Next Scheduled EDR Contact: 12/07/2009
	Data Release Frequency: Biennially

SCRD DRYCLEANERS: State Coalition for Remediation of Drycleaners Listing

The State Coalition for Remediation of Drycleaners was established in 1998, with support from the U.S. EPA Office of Superfund Remediation and Technology Innovation. It is comprised of representatives of states with established drycleaner remediation programs. Currently the member states are Alabama, Connecticut, Florida, Illinois, Kansas, Minnesota, Missouri, North Carolina, Oregon, South Carolina, Tennessee, Texas, and Wisconsin.

Date of Government Version: 06/29/2009	Source: Environmental Protection Agency
Date Data Arrived at EDR: 06/29/2009	Telephone: 615-532-8599
Date Made Active in Reports: 09/21/2009	Last EDR Contact: 09/08/2009
Number of Days to Update: 84	Next Scheduled EDR Contact: 11/09/2009
	Data Release Frequency: Varies

US HIST CDL: National Clandestine Laboratory Register

A listing of clandestine drug lab locations. The U.S. Department of Justice ("the Department") provides this web site as a public service. It contains addresses of some locations where law enforcement agencies reported they found chemicals or other items that indicated the presence of either clandestine drug laboratories or dumpsites. In most cases, the source of the entries is not the Department, and the Department has not verified the entry and does not guarantee its accuracy. Members of the public must verify the accuracy of all entries by, for example, contacting local law enforcement and local health departments.

Date of Government Version: 09/01/2007	Source: Drug Enforcement Administration
Date Data Arrived at EDR: 11/19/2008	Telephone: 202-307-1000
Date Made Active in Reports: 03/30/2009	Last EDR Contact: 03/23/2009
Number of Days to Update: 131	Next Scheduled EDR Contact: 06/22/2009
	Data Release Frequency: No Update Planned

GOVERNMENT RECORDS SEARCHED / DATA CURRENCY TRACKING

PCB TRANSFORMER: PCB Transformer Registration Database

The database of PCB transformer registrations that includes all PCB registration submittals.

Date of Government Version: 01/01/2008	Source: Environmental Protection Agency
Date Data Arrived at EDR: 02/18/2009	Telephone: 202-566-0517
Date Made Active in Reports: 05/29/2009	Last EDR Contact: 08/21/2009
Number of Days to Update: 100	Next Scheduled EDR Contact: 11/16/2009
	Data Release Frequency: Varies

STATE AND LOCAL RECORDS

HIST CAL-SITES: Calsites Database

The Calsites database contains potential or confirmed hazardous substance release properties. In 1996, California EPA reevaluated and significantly reduced the number of sites in the Calsites database. No longer updated by the state agency. It has been replaced by ENVIROSTOR.

Date of Government Version: 08/08/2005	Source: Department of Toxic Substance Control
Date Data Arrived at EDR: 08/03/2006	Telephone: 916-323-3400
Date Made Active in Reports: 08/24/2006	Last EDR Contact: 02/23/2009
Number of Days to Update: 21	Next Scheduled EDR Contact: 05/25/2009
	Data Release Frequency: No Update Planned

CA BOND EXP. PLAN: Bond Expenditure Plan

Department of Health Services developed a site-specific expenditure plan as the basis for an appropriation of Hazardous Substance Cleanup Bond Act funds. It is not updated.

Date of Government Version: 01/01/1989	Source: Department of Health Services
Date Data Arrived at EDR: 07/27/1994	Telephone: 916-255-2118
Date Made Active in Reports: 08/02/1994	Last EDR Contact: 05/31/1994
Number of Days to Update: 6	Next Scheduled EDR Contact: N/A
	Data Release Frequency: No Update Planned

SCH: School Property Evaluation Program

This category contains proposed and existing school sites that are being evaluated by DTSC for possible hazardous materials contamination. In some cases, these properties may be listed in the CalSites category depending on the level of threat to public health and safety or the environment they pose.

Date of Government Version: 08/27/2009	Source: Department of Toxic Substances Control
Date Data Arrived at EDR: 08/27/2009	Telephone: 916-323-3400
Date Made Active in Reports: 09/18/2009	Last EDR Contact: 08/27/2009
Number of Days to Update: 22	Next Scheduled EDR Contact: 11/23/2009
	Data Release Frequency: Quarterly

TOXIC PITS: Toxic Pits Cleanup Act Sites

Toxic PITS Cleanup Act Sites. TOXIC PITS identifies sites suspected of containing hazardous substances where cleanup has not yet been completed.

Date of Government Version: 07/01/1995	Source: State Water Resources Control Board
Date Data Arrived at EDR: 08/30/1995	Telephone: 916-227-4364
Date Made Active in Reports: 09/26/1995	Last EDR Contact: 01/26/2009
Number of Days to Update: 27	Next Scheduled EDR Contact: 04/27/2009
	Data Release Frequency: No Update Planned

SWF/LF (SWIS): Solid Waste Information System

Active, Closed and Inactive Landfills. SWF/LF records typically contain an inventory of solid waste disposal facilities or landfills. These may be active or inactive facilities or open dumps that failed to meet RCRA Section 4004 criteria for solid waste landfills or disposal sites.

Date of Government Version: 09/02/2009	Source: Integrated Waste Management Board
Date Data Arrived at EDR: 09/04/2009	Telephone: 916-341-6320
Date Made Active in Reports: 09/18/2009	Last EDR Contact: 09/04/2009
Number of Days to Update: 14	Next Scheduled EDR Contact: 12/07/2009
	Data Release Frequency: Quarterly

GOVERNMENT RECORDS SEARCHED / DATA CURRENCY TRACKING

WMUDS/SWAT: Waste Management Unit Database

Waste Management Unit Database System. WMUDS is used by the State Water Resources Control Board staff and the Regional Water Quality Control Boards for program tracking and inventory of waste management units. WMUDS is composed of the following databases: Facility Information, Scheduled Inspections Information, Waste Management Unit Information, SWAT Program Information, SWAT Report Summary Information, SWAT Report Summary Data, Chapter 15 (formerly Subchapter 15) Information, Chapter 15 Monitoring Parameters, TPCA Program Information, RCRA Program Information, Closure Information, and Interested Parties Information.

Date of Government Version: 04/01/2000	Source: State Water Resources Control Board
Date Data Arrived at EDR: 04/10/2000	Telephone: 916-227-4448
Date Made Active in Reports: 05/10/2000	Last EDR Contact: 08/31/2009
Number of Days to Update: 30	Next Scheduled EDR Contact: 11/30/2009
	Data Release Frequency: Quarterly

NPDES: NPDES Permits Listing

A listing of NPDES permits, including stormwater.

Date of Government Version: 08/31/2009	Source: State Water Resources Control Board
Date Data Arrived at EDR: 09/04/2009	Telephone: 916-445-9379
Date Made Active in Reports: 09/18/2009	Last EDR Contact: 09/04/2009
Number of Days to Update: 14	Next Scheduled EDR Contact: 12/07/2009
	Data Release Frequency: Quarterly

CA WDS: Waste Discharge System

Sites which have been issued waste discharge requirements.

Date of Government Version: 06/19/2007	Source: State Water Resources Control Board
Date Data Arrived at EDR: 06/20/2007	Telephone: 916-341-5227
Date Made Active in Reports: 06/29/2007	Last EDR Contact: 06/15/2009
Number of Days to Update: 9	Next Scheduled EDR Contact: 09/14/2009
	Data Release Frequency: Quarterly

CORTESE: "Cortese" Hazardous Waste & Substances Sites List

The sites for the list are designated by the State Water Resource Control Board (LUST), the Integrated Waste Board (SWF/LS), and the Department of Toxic Substances Control (Cal-Sites). This listing is no longer updated by the state agency.

Date of Government Version: 07/21/2009	Source: CAL EPA/Office of Emergency Information
Date Data Arrived at EDR: 07/21/2009	Telephone: 916-323-3400
Date Made Active in Reports: 08/03/2009	Last EDR Contact: 07/21/2009
Number of Days to Update: 13	Next Scheduled EDR Contact: 10/19/2009
	Data Release Frequency: Quarterly

HIST CORTESE: Hazardous Waste & Substance Site List

The sites for the list are designated by the State Water Resource Control Board [LUST], the Integrated Waste Board [SWF/LS], and the Department of Toxic Substances Control [CALSITES].

Date of Government Version: 04/01/2001	Source: Department of Toxic Substances Control
Date Data Arrived at EDR: 01/22/2009	Telephone: 916-323-3400
Date Made Active in Reports: 04/08/2009	Last EDR Contact: 01/22/2009
Number of Days to Update: 76	Next Scheduled EDR Contact: N/A
	Data Release Frequency: No Update Planned

SWRCY: Recycler Database

A listing of recycling facilities in California.

Date of Government Version: 07/06/2009	Source: Department of Conservation
Date Data Arrived at EDR: 07/24/2009	Telephone: 916-323-3836
Date Made Active in Reports: 08/03/2009	Last EDR Contact: 07/09/2009
Number of Days to Update: 10	Next Scheduled EDR Contact: 10/05/2009
	Data Release Frequency: Quarterly

GOVERNMENT RECORDS SEARCHED / DATA CURRENCY TRACKING

LUST REG 6V: Leaking Underground Storage Tank Case Listing

Leaking Underground Storage Tank locations. Inyo, Kern, Los Angeles, Mono, San Bernardino counties.

Date of Government Version: 06/07/2005	Source: California Regional Water Quality Control Board Victorville Branch Office (6)
Date Data Arrived at EDR: 06/07/2005	Telephone: 760-241-7365
Date Made Active in Reports: 06/29/2005	Last EDR Contact: 09/18/2009
Number of Days to Update: 22	Next Scheduled EDR Contact: 12/28/2009
	Data Release Frequency: No Update Planned

LUST REG 5: Leaking Underground Storage Tank Database

Leaking Underground Storage Tank locations. Alameda, Alpine, Amador, Butte, Colusa, Contra Costa, Calveras, El Dorado, Fresno, Glenn, Kern, Kings, Lake, Lassen, Madera, Mariposa, Merced, Modoc, Napa, Nevada, Placer, Plumas, Sacramento, San Joaquin, Shasta, Solano, Stanislaus, Sutter, Tehama, Tulare, Tuolumne, Yolo, Yuba counties.

Date of Government Version: 07/01/2008	Source: California Regional Water Quality Control Board Central Valley Region (5)
Date Data Arrived at EDR: 07/22/2008	Telephone: 916-464-4834
Date Made Active in Reports: 07/31/2008	Last EDR Contact: 07/20/2009
Number of Days to Update: 9	Next Scheduled EDR Contact: 10/19/2009
	Data Release Frequency: Quarterly

LUST REG 1: Active Toxic Site Investigation

Del Norte, Humboldt, Lake, Mendocino, Modoc, Siskiyou, Sonoma, Trinity counties. For more current information, please refer to the State Water Resources Control Board's LUST database.

Date of Government Version: 02/01/2001	Source: California Regional Water Quality Control Board North Coast (1)
Date Data Arrived at EDR: 02/28/2001	Telephone: 707-570-3769
Date Made Active in Reports: 03/29/2001	Last EDR Contact: 08/17/2009
Number of Days to Update: 29	Next Scheduled EDR Contact: 11/16/2009
	Data Release Frequency: No Update Planned

LUST REG 2: Fuel Leak List

Leaking Underground Storage Tank locations. Alameda, Contra Costa, Marin, Napa, San Francisco, San Mateo, Santa Clara, Solano, Sonoma counties.

Date of Government Version: 09/30/2004	Source: California Regional Water Quality Control Board San Francisco Bay Region (2)
Date Data Arrived at EDR: 10/20/2004	Telephone: 510-622-2433
Date Made Active in Reports: 11/19/2004	Last EDR Contact: 09/23/2009
Number of Days to Update: 30	Next Scheduled EDR Contact: 01/04/2010
	Data Release Frequency: Quarterly

LUST REG 9: Leaking Underground Storage Tank Report

Orange, Riverside, San Diego counties. For more current information, please refer to the State Water Resources Control Board's LUST database.

Date of Government Version: 03/01/2001	Source: California Regional Water Quality Control Board San Diego Region (9)
Date Data Arrived at EDR: 04/23/2001	Telephone: 858-637-5595
Date Made Active in Reports: 05/21/2001	Last EDR Contact: 07/13/2009
Number of Days to Update: 28	Next Scheduled EDR Contact: 10/12/2009
	Data Release Frequency: No Update Planned

LUST REG 7: Leaking Underground Storage Tank Case Listing

Leaking Underground Storage Tank locations. Imperial, Riverside, San Diego, Santa Barbara counties.

Date of Government Version: 02/26/2004	Source: California Regional Water Quality Control Board Colorado River Basin Region (7)
Date Data Arrived at EDR: 02/26/2004	Telephone: 760-776-8943
Date Made Active in Reports: 03/24/2004	Last EDR Contact: 08/17/2009
Number of Days to Update: 27	Next Scheduled EDR Contact: 11/16/2009
	Data Release Frequency: No Update Planned

GOVERNMENT RECORDS SEARCHED / DATA CURRENCY TRACKING

LUST REG 4: Underground Storage Tank Leak List

Los Angeles, Ventura counties. For more current information, please refer to the State Water Resources Control Board's LUST database.

Date of Government Version: 09/07/2004	Source: California Regional Water Quality Control Board Los Angeles Region (4)
Date Data Arrived at EDR: 09/07/2004	Telephone: 213-576-6710
Date Made Active in Reports: 10/12/2004	Last EDR Contact: 09/14/2009
Number of Days to Update: 35	Next Scheduled EDR Contact: 12/21/2009
	Data Release Frequency: No Update Planned

LUST: Geotracker's Leaking Underground Fuel Tank Report

Leaking Underground Storage Tank Incident Reports. LUST records contain an inventory of reported leaking underground storage tank incidents. Not all states maintain these records, and the information stored varies by state. For more information on a particular leaking underground storage tank sites, please contact the appropriate regulatory agency.

Date of Government Version: 07/07/2009	Source: State Water Resources Control Board
Date Data Arrived at EDR: 07/09/2009	Telephone: see region list
Date Made Active in Reports: 07/23/2009	Last EDR Contact: 07/09/2009
Number of Days to Update: 14	Next Scheduled EDR Contact: 10/05/2009
	Data Release Frequency: Quarterly

LUST REG 6L: Leaking Underground Storage Tank Case Listing

For more current information, please refer to the State Water Resources Control Board's LUST database.

Date of Government Version: 09/09/2003	Source: California Regional Water Quality Control Board Lahontan Region (6)
Date Data Arrived at EDR: 09/10/2003	Telephone: 530-542-5572
Date Made Active in Reports: 10/07/2003	Last EDR Contact: 08/31/2009
Number of Days to Update: 27	Next Scheduled EDR Contact: 11/30/2009
	Data Release Frequency: No Update Planned

LUST REG 3: Leaking Underground Storage Tank Database

Leaking Underground Storage Tank locations. Monterey, San Benito, San Luis Obispo, Santa Barbara, Santa Cruz counties.

Date of Government Version: 05/19/2003	Source: California Regional Water Quality Control Board Central Coast Region (3)
Date Data Arrived at EDR: 05/19/2003	Telephone: 805-542-4786
Date Made Active in Reports: 06/02/2003	Last EDR Contact: 08/10/2009
Number of Days to Update: 14	Next Scheduled EDR Contact: 11/09/2009
	Data Release Frequency: No Update Planned

LUST REG 8: Leaking Underground Storage Tanks

California Regional Water Quality Control Board Santa Ana Region (8). For more current information, please refer to the State Water Resources Control Board's LUST database.

Date of Government Version: 02/14/2005	Source: California Regional Water Quality Control Board Santa Ana Region (8)
Date Data Arrived at EDR: 02/15/2005	Telephone: 909-782-4496
Date Made Active in Reports: 03/28/2005	Last EDR Contact: 08/03/2009
Number of Days to Update: 41	Next Scheduled EDR Contact: 11/02/2009
	Data Release Frequency: Varies

CA FID UST: Facility Inventory Database

The Facility Inventory Database (FID) contains a historical listing of active and inactive underground storage tank locations from the State Water Resource Control Board. Refer to local/county source for current data.

Date of Government Version: 10/31/1994	Source: California Environmental Protection Agency
Date Data Arrived at EDR: 09/05/1995	Telephone: 916-341-5851
Date Made Active in Reports: 09/29/1995	Last EDR Contact: 12/28/1998
Number of Days to Update: 24	Next Scheduled EDR Contact: N/A
	Data Release Frequency: No Update Planned

GOVERNMENT RECORDS SEARCHED / DATA CURRENCY TRACKING

SLIC: Statewide SLIC Cases

The SLIC (Spills, Leaks, Investigations and Cleanup) program is designed to protect and restore water quality from spills, leaks, and similar discharges.

Date of Government Version: 07/07/2009
Date Data Arrived at EDR: 07/09/2009
Date Made Active in Reports: 07/23/2009
Number of Days to Update: 14

Source: State Water Resources Control Board
Telephone: 866-480-1028
Last EDR Contact: 07/09/2009
Next Scheduled EDR Contact: 10/05/2009
Data Release Frequency: Varies

SLIC REG 1: Active Toxic Site Investigations

The SLIC (Spills, Leaks, Investigations and Cleanup) program is designed to protect and restore water quality from spills, leaks, and similar discharges.

Date of Government Version: 04/03/2003
Date Data Arrived at EDR: 04/07/2003
Date Made Active in Reports: 04/25/2003
Number of Days to Update: 18

Source: California Regional Water Quality Control Board, North Coast Region (1)
Telephone: 707-576-2220
Last EDR Contact: 08/17/2009
Next Scheduled EDR Contact: 11/16/2008
Data Release Frequency: No Update Planned

SLIC REG 2: Spills, Leaks, Investigation & Cleanup Cost Recovery Listing

The SLIC (Spills, Leaks, Investigations and Cleanup) program is designed to protect and restore water quality from spills, leaks, and similar discharges.

Date of Government Version: 09/30/2004
Date Data Arrived at EDR: 10/20/2004
Date Made Active in Reports: 11/19/2004
Number of Days to Update: 30

Source: Regional Water Quality Control Board San Francisco Bay Region (2)
Telephone: 510-286-0457
Last EDR Contact: 09/23/2009
Next Scheduled EDR Contact: 01/04/2010
Data Release Frequency: Quarterly

SLIC REG 3: Spills, Leaks, Investigation & Cleanup Cost Recovery Listing

The SLIC (Spills, Leaks, Investigations and Cleanup) program is designed to protect and restore water quality from spills, leaks, and similar discharges.

Date of Government Version: 05/18/2006
Date Data Arrived at EDR: 05/18/2006
Date Made Active in Reports: 06/15/2006
Number of Days to Update: 28

Source: California Regional Water Quality Control Board Central Coast Region (3)
Telephone: 805-549-3147
Last EDR Contact: 08/10/2009
Next Scheduled EDR Contact: 11/09/2009
Data Release Frequency: Semi-Annually

SLIC REG 4: Spills, Leaks, Investigation & Cleanup Cost Recovery Listing

The SLIC (Spills, Leaks, Investigations and Cleanup) program is designed to protect and restore water quality from spills, leaks, and similar discharges.

Date of Government Version: 11/17/2004
Date Data Arrived at EDR: 11/18/2004
Date Made Active in Reports: 01/04/2005
Number of Days to Update: 47

Source: Region Water Quality Control Board Los Angeles Region (4)
Telephone: 213-576-6600
Last EDR Contact: 07/20/2009
Next Scheduled EDR Contact: 10/19/2009
Data Release Frequency: Varies

SLIC REG 5: Spills, Leaks, Investigation & Cleanup Cost Recovery Listing

The SLIC (Spills, Leaks, Investigations and Cleanup) program is designed to protect and restore water quality from spills, leaks, and similar discharges.

Date of Government Version: 04/01/2005
Date Data Arrived at EDR: 04/05/2005
Date Made Active in Reports: 04/21/2005
Number of Days to Update: 16

Source: Regional Water Quality Control Board Central Valley Region (5)
Telephone: 916-464-3291
Last EDR Contact: 09/18/2009
Next Scheduled EDR Contact: 12/28/2009
Data Release Frequency: Semi-Annually

GOVERNMENT RECORDS SEARCHED / DATA CURRENCY TRACKING

SLIC REG 6V: Spills, Leaks, Investigation & Cleanup Cost Recovery Listing

The SLIC (Spills, Leaks, Investigations and Cleanup) program is designed to protect and restore water quality from spills, leaks, and similar discharges.

Date of Government Version: 05/24/2005
Date Data Arrived at EDR: 05/25/2005
Date Made Active in Reports: 06/16/2005
Number of Days to Update: 22

Source: Regional Water Quality Control Board, Victorville Branch
Telephone: 619-241-6583
Last EDR Contact: 09/18/2009
Next Scheduled EDR Contact: 12/28/2009
Data Release Frequency: Semi-Annually

SLIC REG 6L: SLIC Sites

The SLIC (Spills, Leaks, Investigations and Cleanup) program is designed to protect and restore water quality from spills, leaks, and similar discharges.

Date of Government Version: 09/07/2004
Date Data Arrived at EDR: 09/07/2004
Date Made Active in Reports: 10/12/2004
Number of Days to Update: 35

Source: California Regional Water Quality Control Board, Lahontan Region
Telephone: 530-542-5574
Last EDR Contact: 08/31/2009
Next Scheduled EDR Contact: 11/30/2009
Data Release Frequency: No Update Planned

SLIC REG 7: SLIC List

The SLIC (Spills, Leaks, Investigations and Cleanup) program is designed to protect and restore water quality from spills, leaks, and similar discharges.

Date of Government Version: 11/24/2004
Date Data Arrived at EDR: 11/29/2004
Date Made Active in Reports: 01/04/2005
Number of Days to Update: 36

Source: California Regional Quality Control Board, Colorado River Basin Region
Telephone: 760-346-7491
Last EDR Contact: 08/17/2009
Next Scheduled EDR Contact: 11/16/2009
Data Release Frequency: No Update Planned

SLIC REG 8: Spills, Leaks, Investigation & Cleanup Cost Recovery Listing

The SLIC (Spills, Leaks, Investigations and Cleanup) program is designed to protect and restore water quality from spills, leaks, and similar discharges.

Date of Government Version: 04/03/2008
Date Data Arrived at EDR: 04/03/2008
Date Made Active in Reports: 04/14/2008
Number of Days to Update: 11

Source: California Region Water Quality Control Board Santa Ana Region (8)
Telephone: 951-782-3298
Last EDR Contact: 09/18/2009
Next Scheduled EDR Contact: 12/28/2009
Data Release Frequency: Semi-Annually

SLIC REG 9: Spills, Leaks, Investigation & Cleanup Cost Recovery Listing

The SLIC (Spills, Leaks, Investigations and Cleanup) program is designed to protect and restore water quality from spills, leaks, and similar discharges.

Date of Government Version: 09/10/2007
Date Data Arrived at EDR: 09/11/2007
Date Made Active in Reports: 09/28/2007
Number of Days to Update: 17

Source: California Regional Water Quality Control Board San Diego Region (9)
Telephone: 858-467-2980
Last EDR Contact: 08/26/2009
Next Scheduled EDR Contact: 11/23/2009
Data Release Frequency: Annually

UST: Active UST Facilities

Active UST facilities gathered from the local regulatory agencies

Date of Government Version: 07/07/2009
Date Data Arrived at EDR: 07/09/2009
Date Made Active in Reports: 07/24/2009
Number of Days to Update: 15

Source: SWRCB
Telephone: 916-480-1028
Last EDR Contact: 07/09/2009
Next Scheduled EDR Contact: 10/05/2009
Data Release Frequency: Semi-Annually

GOVERNMENT RECORDS SEARCHED / DATA CURRENCY TRACKING

UST MENDOCINO: Mendocino County UST Database

A listing of underground storage tank locations in Mendocino County.

Date of Government Version: 06/22/2009	Source: Department of Public Health
Date Data Arrived at EDR: 06/22/2009	Telephone: 707-463-4466
Date Made Active in Reports: 07/20/2009	Last EDR Contact: 09/23/2009
Number of Days to Update: 28	Next Scheduled EDR Contact: 12/21/2009
	Data Release Frequency: Varies

HIST UST: Hazardous Substance Storage Container Database

The Hazardous Substance Storage Container Database is a historical listing of UST sites. Refer to local/county source for current data.

Date of Government Version: 10/15/1990	Source: State Water Resources Control Board
Date Data Arrived at EDR: 01/25/1991	Telephone: 916-341-5851
Date Made Active in Reports: 02/12/1991	Last EDR Contact: 07/26/2001
Number of Days to Update: 18	Next Scheduled EDR Contact: N/A
	Data Release Frequency: No Update Planned

LIENS: Environmental Liens Listing

A listing of property locations with environmental liens for California where DTSC is a lien holder.

Date of Government Version: 08/13/2009	Source: Department of Toxic Substances Control
Date Data Arrived at EDR: 08/14/2009	Telephone: 916-323-3400
Date Made Active in Reports: 08/20/2009	Last EDR Contact: 08/03/2009
Number of Days to Update: 6	Next Scheduled EDR Contact: 11/02/2009
	Data Release Frequency: Varies

SWEEPS UST: SWEEPS UST Listing

Statewide Environmental Evaluation and Planning System. This underground storage tank listing was updated and maintained by a company contacted by the SWRCB in the early 1990's. The listing is no longer updated or maintained. The local agency is the contact for more information on a site on the SWEEPS list.

Date of Government Version: 06/01/1994	Source: State Water Resources Control Board
Date Data Arrived at EDR: 07/07/2005	Telephone: N/A
Date Made Active in Reports: 08/11/2005	Last EDR Contact: 06/03/2005
Number of Days to Update: 35	Next Scheduled EDR Contact: N/A
	Data Release Frequency: No Update Planned

CHMIRS: California Hazardous Material Incident Report System

California Hazardous Material Incident Reporting System. CHMIRS contains information on reported hazardous material incidents (accidental releases or spills).

Date of Government Version: 12/31/2007	Source: Office of Emergency Services
Date Data Arrived at EDR: 05/09/2008	Telephone: 916-845-8400
Date Made Active in Reports: 06/20/2008	Last EDR Contact: 08/18/2009
Number of Days to Update: 42	Next Scheduled EDR Contact: 11/16/2009
	Data Release Frequency: Varies

LDS: Land Disposal Sites Listing

The Land Disposal program regulates of waste discharge to land for treatment, storage and disposal in waste management units.

Date of Government Version: 07/07/2009	Source: State Water Quality Control Board
Date Data Arrived at EDR: 07/09/2009	Telephone: 866-480-1028
Date Made Active in Reports: 07/23/2009	Last EDR Contact: 07/09/2009
Number of Days to Update: 14	Next Scheduled EDR Contact: 10/05/2009
	Data Release Frequency: Quarterly

GOVERNMENT RECORDS SEARCHED / DATA CURRENCY TRACKING

AST: Aboveground Petroleum Storage Tank Facilities Registered Aboveground Storage Tanks.

Date of Government Version: 02/01/2009
Date Data Arrived at EDR: 06/10/2009
Date Made Active in Reports: 07/20/2009
Number of Days to Update: 40

Source: State Water Resources Control Board
Telephone: 916-341-5712
Last EDR Contact: 07/27/2009
Next Scheduled EDR Contact: 10/26/2009
Data Release Frequency: Quarterly

MCS: Military Cleanup Sites Listing

The State Water Resources Control Board and nine Regional Water Quality Control Boards partner with the Department of Defense (DoD) through the Defense and State Memorandum of Agreement (DSMOA) to oversee the investigation and remediation of water quality issues at military facilities.

Date of Government Version: 07/07/2009
Date Data Arrived at EDR: 07/09/2009
Date Made Active in Reports: 07/23/2009
Number of Days to Update: 14

Source: State Water Resources Control Board
Telephone: 866-480-1028
Last EDR Contact: 07/09/2009
Next Scheduled EDR Contact: 10/05/2009
Data Release Frequency: Quarterly

NOTIFY 65: Proposition 65 Records

Proposition 65 Notification Records. NOTIFY 65 contains facility notifications about any release which could impact drinking water and thereby expose the public to a potential health risk.

Date of Government Version: 10/21/1993
Date Data Arrived at EDR: 11/01/1993
Date Made Active in Reports: 11/19/1993
Number of Days to Update: 18

Source: State Water Resources Control Board
Telephone: 916-445-3846
Last EDR Contact: 07/13/2009
Next Scheduled EDR Contact: 10/12/2009
Data Release Frequency: No Update Planned

DEED: Deed Restriction Listing

Site Mitigation and Brownfields Reuse Program Facility Sites with Deed Restrictions & Hazardous Waste Management Program Facility Sites with Deed / Land Use Restriction. The DTSC Site Mitigation and Brownfields Reuse Program (SMBRP) list includes sites cleaned up under the program's oversight and generally does not include current or former hazardous waste facilities that required a hazardous waste facility permit. The list represents deed restrictions that are active. Some sites have multiple deed restrictions. The DTSC Hazardous Waste Management Program (HWMP) has developed a list of current or former hazardous waste facilities that have a recorded land use restriction at the local county recorder's office. The land use restrictions on this list were required by the DTSC HWMP as a result of the presence of hazardous substances that remain on site after the facility (or part of the facility) has been closed or cleaned up. The types of land use restriction include deed notice, deed restriction, or a land use restriction that binds current and future owners.

Date of Government Version: 06/29/2009
Date Data Arrived at EDR: 07/01/2009
Date Made Active in Reports: 07/23/2009
Number of Days to Update: 22

Source: Department of Toxic Substances Control
Telephone: 916-323-3400
Last EDR Contact: 12/30/2009
Next Scheduled EDR Contact: 12/28/2009
Data Release Frequency: Semi-Annually

VCP: Voluntary Cleanup Program Properties

Contains low threat level properties with either confirmed or unconfirmed releases and the project proponents have request that DTSC oversee investigation and/or cleanup activities and have agreed to provide coverage for DTSC's costs.

Date of Government Version: 08/27/2009
Date Data Arrived at EDR: 08/27/2009
Date Made Active in Reports: 09/18/2009
Number of Days to Update: 22

Source: Department of Toxic Substances Control
Telephone: 916-323-3400
Last EDR Contact: 08/27/2009
Next Scheduled EDR Contact: 11/23/2009
Data Release Frequency: Quarterly

GOVERNMENT RECORDS SEARCHED / DATA CURRENCY TRACKING

DRYCLEANERS: Cleaner Facilities

A list of drycleaner related facilities that have EPA ID numbers. These are facilities with certain SIC codes: power laundries, family and commercial; garment pressing and cleaner's agents; linen supply; coin-operated laundries and cleaning; drycleaning plants, except rugs; carpet and upholster cleaning; industrial launderers; laundry and garment services.

Date of Government Version: 07/21/2009	Source: Department of Toxic Substance Control
Date Data Arrived at EDR: 07/21/2009	Telephone: 916-327-4498
Date Made Active in Reports: 08/03/2009	Last EDR Contact: 09/18/2009
Number of Days to Update: 13	Next Scheduled EDR Contact: 12/28/2009
	Data Release Frequency: Annually

WIP: Well Investigation Program Case List

Well Investigation Program case in the San Gabriel and San Fernando Valley area.

Date of Government Version: 07/03/2009	Source: Los Angeles Water Quality Control Board
Date Data Arrived at EDR: 07/21/2009	Telephone: 213-576-6726
Date Made Active in Reports: 08/03/2009	Last EDR Contact: 07/21/2009
Number of Days to Update: 13	Next Scheduled EDR Contact: 10/19/2009
	Data Release Frequency: Varies

CDL: Clandestine Drug Labs

A listing of drug lab locations. Listing of a location in this database does not indicate that any illegal drug lab materials were or were not present there, and does not constitute a determination that the location either requires or does not require additional cleanup work.

Date of Government Version: 06/30/2009	Source: Department of Toxic Substances Control
Date Data Arrived at EDR: 07/23/2009	Telephone: 916-255-6504
Date Made Active in Reports: 08/03/2009	Last EDR Contact: 07/20/2009
Number of Days to Update: 11	Next Scheduled EDR Contact: 10/19/2009
	Data Release Frequency: Varies

RESPONSE: State Response Sites

Identifies confirmed release sites where DTSC is involved in remediation, either in a lead or oversight capacity. These confirmed release sites are generally high-priority and high potential risk.

Date of Government Version: 08/27/2009	Source: Department of Toxic Substances Control
Date Data Arrived at EDR: 08/27/2009	Telephone: 916-323-3400
Date Made Active in Reports: 09/18/2009	Last EDR Contact: 08/27/2009
Number of Days to Update: 22	Next Scheduled EDR Contact: 11/23/2009
	Data Release Frequency: Quarterly

HAZNET: Facility and Manifest Data

Facility and Manifest Data. The data is extracted from the copies of hazardous waste manifests received each year by the DTSC. The annual volume of manifests is typically 700,000 - 1,000,000 annually, representing approximately 350,000 - 500,000 shipments. Data are from the manifests submitted without correction, and therefore many contain some invalid values for data elements such as generator ID, TSD ID, waste category, and disposal method.

Date of Government Version: 12/31/2007	Source: California Environmental Protection Agency
Date Data Arrived at EDR: 02/17/2009	Telephone: 916-255-1136
Date Made Active in Reports: 04/08/2009	Last EDR Contact: 05/08/2009
Number of Days to Update: 50	Next Scheduled EDR Contact: 08/03/2009
	Data Release Frequency: Annually

EMI: Emissions Inventory Data

Toxics and criteria pollutant emissions data collected by the ARB and local air pollution agencies.

Date of Government Version: 12/31/2007	Source: California Air Resources Board
Date Data Arrived at EDR: 07/14/2009	Telephone: 916-322-2990
Date Made Active in Reports: 07/23/2009	Last EDR Contact: 07/14/2009
Number of Days to Update: 9	Next Scheduled EDR Contact: 10/12/2009
	Data Release Frequency: Varies

GOVERNMENT RECORDS SEARCHED / DATA CURRENCY TRACKING

HAULERS: Registered Waste Tire Haulers Listing

A listing of registered waste tire haulers.

Date of Government Version: 05/28/2009

Date Data Arrived at EDR: 05/29/2009

Date Made Active in Reports: 06/15/2009

Number of Days to Update: 17

Source: Integrated Waste Management Board

Telephone: 916-341-6422

Last EDR Contact: 09/23/2009

Next Scheduled EDR Contact: 12/07/2009

Data Release Frequency: Varies

ENVIROSTOR: EnviroStor Database

The Department of Toxic Substances Control's (DTSC's) Site Mitigation and Brownfields Reuse Program's (SMBRP's) EnviroStor database identifies sites that have known contamination or sites for which there may be reasons to investigate further. The database includes the following site types: Federal Superfund sites (National Priorities List (NPL)); State Response, including Military Facilities and State Superfund; Voluntary Cleanup; and School sites. EnviroStor provides similar information to the information that was available in CalSites, and provides additional site information, including, but not limited to, identification of formerly-contaminated properties that have been released for reuse, properties where environmental deed restrictions have been recorded to prevent inappropriate land uses, and risk characterization information that is used to assess potential impacts to public health and the environment at contaminated sites.

Date of Government Version: 08/27/2009

Date Data Arrived at EDR: 08/27/2009

Date Made Active in Reports: 09/18/2009

Number of Days to Update: 22

Source: Department of Toxic Substances Control

Telephone: 916-323-3400

Last EDR Contact: 08/27/2009

Next Scheduled EDR Contact: 11/23/2009

Data Release Frequency: Quarterly

TRIBAL RECORDS

INDIAN RESERV: Indian Reservations

This map layer portrays Indian administered lands of the United States that have any area equal to or greater than 640 acres.

Date of Government Version: 12/31/2005

Date Data Arrived at EDR: 12/08/2006

Date Made Active in Reports: 01/11/2007

Number of Days to Update: 34

Source: USGS

Telephone: 202-208-3710

Last EDR Contact: 05/08/2009

Next Scheduled EDR Contact: 08/03/2009

Data Release Frequency: Semi-Annually

INDIAN ODI: Report on the Status of Open Dumps on Indian Lands

Location of open dumps on Indian land.

Date of Government Version: 12/31/1998

Date Data Arrived at EDR: 12/03/2007

Date Made Active in Reports: 01/24/2008

Number of Days to Update: 52

Source: Environmental Protection Agency

Telephone: 703-308-8245

Last EDR Contact: 08/26/2009

Next Scheduled EDR Contact: 11/23/2009

Data Release Frequency: Varies

INDIAN LUST R10: Leaking Underground Storage Tanks on Indian Land

LUSTs on Indian land in Alaska, Idaho, Oregon and Washington.

Date of Government Version: 08/20/2009

Date Data Arrived at EDR: 08/21/2009

Date Made Active in Reports: 09/21/2009

Number of Days to Update: 31

Source: EPA Region 10

Telephone: 206-553-2857

Last EDR Contact: 08/17/2009

Next Scheduled EDR Contact: 11/16/2009

Data Release Frequency: Quarterly

INDIAN LUST R7: Leaking Underground Storage Tanks on Indian Land

LUSTs on Indian land in Iowa, Kansas, and Nebraska

Date of Government Version: 03/24/2009

Date Data Arrived at EDR: 05/20/2009

Date Made Active in Reports: 06/17/2009

Number of Days to Update: 28

Source: EPA Region 7

Telephone: 913-551-7003

Last EDR Contact: 08/21/2009

Next Scheduled EDR Contact: 11/16/2009

Data Release Frequency: Varies

GOVERNMENT RECORDS SEARCHED / DATA CURRENCY TRACKING

INDIAN LUST R9: Leaking Underground Storage Tanks on Indian Land
LUSTs on Indian land in Arizona, California, New Mexico and Nevada

Date of Government Version: 06/08/2009	Source: Environmental Protection Agency
Date Data Arrived at EDR: 06/09/2009	Telephone: 415-972-3372
Date Made Active in Reports: 09/21/2009	Last EDR Contact: 08/17/2009
Number of Days to Update: 104	Next Scheduled EDR Contact: 11/16/2009
	Data Release Frequency: Quarterly

INDIAN LUST R8: Leaking Underground Storage Tanks on Indian Land
LUSTs on Indian land in Colorado, Montana, North Dakota, South Dakota, Utah and Wyoming.

Date of Government Version: 06/01/2009	Source: EPA Region 8
Date Data Arrived at EDR: 06/03/2009	Telephone: 303-312-6271
Date Made Active in Reports: 06/17/2009	Last EDR Contact: 08/17/2009
Number of Days to Update: 14	Next Scheduled EDR Contact: 11/16/2009
	Data Release Frequency: Quarterly

INDIAN LUST R4: Leaking Underground Storage Tanks on Indian Land
LUSTs on Indian land in Florida, Mississippi and North Carolina.

Date of Government Version: 02/24/2009	Source: EPA Region 4
Date Data Arrived at EDR: 03/03/2009	Telephone: 404-562-8677
Date Made Active in Reports: 05/05/2009	Last EDR Contact: 08/17/2009
Number of Days to Update: 63	Next Scheduled EDR Contact: 11/16/2009
	Data Release Frequency: Semi-Annually

INDIAN LUST R6: Leaking Underground Storage Tanks on Indian Land
LUSTs on Indian land in New Mexico and Oklahoma.

Date of Government Version: 08/24/2009	Source: EPA Region 6
Date Data Arrived at EDR: 08/26/2009	Telephone: 214-665-6597
Date Made Active in Reports: 09/21/2009	Last EDR Contact: 08/17/2009
Number of Days to Update: 26	Next Scheduled EDR Contact: 11/16/2009
	Data Release Frequency: Varies

INDIAN LUST R1: Leaking Underground Storage Tanks on Indian Land
A listing of leaking underground storage tank locations on Indian Land.

Date of Government Version: 02/19/2009	Source: EPA Region 1
Date Data Arrived at EDR: 02/19/2009	Telephone: 617-918-1313
Date Made Active in Reports: 03/16/2009	Last EDR Contact: 08/17/2009
Number of Days to Update: 25	Next Scheduled EDR Contact: 11/16/2009
	Data Release Frequency: Varies

INDIAN UST R6: Underground Storage Tanks on Indian Land
The Indian Underground Storage Tank (UST) database provides information about underground storage tanks on Indian land in EPA Region 6 (Louisiana, Arkansas, Oklahoma, New Mexico, Texas and 65 Tribes).

Date of Government Version: 08/24/2009	Source: EPA Region 6
Date Data Arrived at EDR: 08/26/2009	Telephone: 214-665-7591
Date Made Active in Reports: 09/21/2009	Last EDR Contact: 08/17/2009
Number of Days to Update: 26	Next Scheduled EDR Contact: 11/16/2009
	Data Release Frequency: Semi-Annually

INDIAN UST R1: Underground Storage Tanks on Indian Land
The Indian Underground Storage Tank (UST) database provides information about underground storage tanks on Indian land in EPA Region 1 (Connecticut, Maine, Massachusetts, New Hampshire, Rhode Island, Vermont and ten Tribal Nations).

GOVERNMENT RECORDS SEARCHED / DATA CURRENCY TRACKING

Date of Government Version: 02/19/2009	Source: EPA, Region 1
Date Data Arrived at EDR: 02/19/2009	Telephone: 617-918-1313
Date Made Active in Reports: 03/16/2009	Last EDR Contact: 08/17/2009
Number of Days to Update: 25	Next Scheduled EDR Contact: 11/16/2009
	Data Release Frequency: Varies

INDIAN UST R10: Underground Storage Tanks on Indian Land

The Indian Underground Storage Tank (UST) database provides information about underground storage tanks on Indian land in EPA Region 10 (Alaska, Idaho, Oregon, Washington, and Tribal Nations).

Date of Government Version: 08/20/2009	Source: EPA Region 10
Date Data Arrived at EDR: 08/21/2009	Telephone: 206-553-2857
Date Made Active in Reports: 09/21/2009	Last EDR Contact: 08/17/2009
Number of Days to Update: 31	Next Scheduled EDR Contact: 11/16/2009
	Data Release Frequency: Quarterly

INDIAN UST R9: Underground Storage Tanks on Indian Land

The Indian Underground Storage Tank (UST) database provides information about underground storage tanks on Indian land in EPA Region 9 (Arizona, California, Hawaii, Nevada, the Pacific Islands, and Tribal Nations).

Date of Government Version: 06/04/2009	Source: EPA Region 9
Date Data Arrived at EDR: 06/04/2009	Telephone: 415-972-3368
Date Made Active in Reports: 09/21/2009	Last EDR Contact: 08/17/2009
Number of Days to Update: 109	Next Scheduled EDR Contact: 11/16/2009
	Data Release Frequency: Quarterly

INDIAN UST R7: Underground Storage Tanks on Indian Land

The Indian Underground Storage Tank (UST) database provides information about underground storage tanks on Indian land in EPA Region 7 (Iowa, Kansas, Missouri, Nebraska, and 9 Tribal Nations).

Date of Government Version: 04/01/2008	Source: EPA Region 7
Date Data Arrived at EDR: 12/30/2008	Telephone: 913-551-7003
Date Made Active in Reports: 03/16/2009	Last EDR Contact: 08/21/2009
Number of Days to Update: 76	Next Scheduled EDR Contact: 11/16/2009
	Data Release Frequency: Varies

INDIAN UST R4: Underground Storage Tanks on Indian Land

The Indian Underground Storage Tank (UST) database provides information about underground storage tanks on Indian land in EPA Region 4 (Alabama, Florida, Georgia, Kentucky, Mississippi, North Carolina, South Carolina, Tennessee and Tribal Nations)

Date of Government Version: 02/24/2009	Source: EPA Region 4
Date Data Arrived at EDR: 03/03/2009	Telephone: 404-562-9424
Date Made Active in Reports: 05/05/2009	Last EDR Contact: 08/17/2009
Number of Days to Update: 63	Next Scheduled EDR Contact: 11/16/2009
	Data Release Frequency: Semi-Annually

INDIAN UST R8: Underground Storage Tanks on Indian Land

The Indian Underground Storage Tank (UST) database provides information about underground storage tanks on Indian land in EPA Region 8 (Colorado, Montana, North Dakota, South Dakota, Utah, Wyoming and 27 Tribal Nations).

Date of Government Version: 06/01/2009	Source: EPA Region 8
Date Data Arrived at EDR: 06/03/2009	Telephone: 303-312-6137
Date Made Active in Reports: 06/17/2009	Last EDR Contact: 08/17/2009
Number of Days to Update: 14	Next Scheduled EDR Contact: 11/16/2009
	Data Release Frequency: Quarterly

INDIAN UST R5: Underground Storage Tanks on Indian Land

The Indian Underground Storage Tank (UST) database provides information about underground storage tanks on Indian land in EPA Region 5 (Michigan, Minnesota and Wisconsin and Tribal Nations).

GOVERNMENT RECORDS SEARCHED / DATA CURRENCY TRACKING

Date of Government Version: 09/08/2008
Date Data Arrived at EDR: 09/19/2008
Date Made Active in Reports: 10/16/2008
Number of Days to Update: 27

Source: EPA Region 5
Telephone: 312-886-6136
Last EDR Contact: 08/17/2009
Next Scheduled EDR Contact: 11/16/2009
Data Release Frequency: Varies

INDIAN VCP R7: Voluntary Cleanup Priority Listing

A listing of voluntary cleanup priority sites located on Indian Land located in Region 7.

Date of Government Version: 03/20/2008
Date Data Arrived at EDR: 04/22/2008
Date Made Active in Reports: 05/19/2008
Number of Days to Update: 27

Source: EPA, Region 7
Telephone: 913-551-7365
Last EDR Contact: 04/20/2009
Next Scheduled EDR Contact: 07/20/2009
Data Release Frequency: Varies

INDIAN VCP R1: Voluntary Cleanup Priority Listing

A listing of voluntary cleanup priority sites located on Indian Land located in Region 1.

Date of Government Version: 04/02/2008
Date Data Arrived at EDR: 04/22/2008
Date Made Active in Reports: 05/19/2008
Number of Days to Update: 27

Source: EPA, Region 1
Telephone: 617-918-1102
Last EDR Contact: 07/20/2009
Next Scheduled EDR Contact: 10/19/2009
Data Release Frequency: Varies

EDR PROPRIETARY RECORDS

Manufactured Gas Plants: EDR Proprietary Manufactured Gas Plants

The EDR Proprietary Manufactured Gas Plant Database includes records of coal gas plants (manufactured gas plants) compiled by EDR's researchers. Manufactured gas sites were used in the United States from the 1800's to 1950's to produce a gas that could be distributed and used as fuel. These plants used whale oil, rosin, coal, or a mixture of coal, oil, and water that also produced a significant amount of waste. Many of the byproducts of the gas production, such as coal tar (oily waste containing volatile and non-volatile chemicals), sludges, oils and other compounds are potentially hazardous to human health and the environment. The byproduct from this process was frequently disposed of directly at the plant site and can remain or spread slowly, serving as a continuous source of soil and groundwater contamination.

Date of Government Version: N/A
Date Data Arrived at EDR: N/A
Date Made Active in Reports: N/A
Number of Days to Update: N/A

Source: EDR, Inc.
Telephone: N/A
Last EDR Contact: N/A
Next Scheduled EDR Contact: N/A
Data Release Frequency: No Update Planned

COUNTY RECORDS

ALAMEDA COUNTY:

Contaminated Sites

A listing of contaminated sites overseen by the Toxic Release Program (oil and groundwater contamination from chemical releases and spills) and the Leaking Underground Storage Tank Program (soil and ground water contamination from leaking petroleum USTs).

Date of Government Version: 07/20/2009
Date Data Arrived at EDR: 07/20/2009
Date Made Active in Reports: 08/03/2009
Number of Days to Update: 14

Source: Alameda County Environmental Health Services
Telephone: 510-567-6700
Last EDR Contact: 07/20/2009
Next Scheduled EDR Contact: 10/19/2009
Data Release Frequency: Semi-Annually

Underground Tanks

Underground storage tank sites located in Alameda county.

GOVERNMENT RECORDS SEARCHED / DATA CURRENCY TRACKING

Date of Government Version: 07/20/2009
Date Data Arrived at EDR: 07/20/2009
Date Made Active in Reports: 07/31/2009
Number of Days to Update: 11

Source: Alameda County Environmental Health Services
Telephone: 510-567-6700
Last EDR Contact: 07/20/2009
Next Scheduled EDR Contact: 10/19/2009
Data Release Frequency: Semi-Annually

CONTRA COSTA COUNTY:

Site List

List includes sites from the underground tank, hazardous waste generator and business plan/2185 programs.

Date of Government Version: 09/01/2009
Date Data Arrived at EDR: 09/02/2009
Date Made Active in Reports: 09/18/2009
Number of Days to Update: 16

Source: Contra Costa Health Services Department
Telephone: 925-646-2286
Last EDR Contact: 08/26/2009
Next Scheduled EDR Contact: 11/23/2009
Data Release Frequency: Semi-Annually

FRESNO COUNTY:

CUPA Resources List

Certified Unified Program Agency. CUPA's are responsible for implementing a unified hazardous materials and hazardous waste management regulatory program. The agency provides oversight of businesses that deal with hazardous materials, operate underground storage tanks or aboveground storage tanks.

Date of Government Version: 07/21/2009
Date Data Arrived at EDR: 07/23/2009
Date Made Active in Reports: 08/03/2009
Number of Days to Update: 11

Source: Dept. of Community Health
Telephone: 559-445-3271
Last EDR Contact: 08/03/2009
Next Scheduled EDR Contact: 11/02/2009
Data Release Frequency: Semi-Annually

KERN COUNTY:

Underground Storage Tank Sites & Tank Listing Kern County Sites and Tanks Listing.

Date of Government Version: 06/15/2009
Date Data Arrived at EDR: 06/15/2009
Date Made Active in Reports: 07/20/2009
Number of Days to Update: 35

Source: Kern County Environment Health Services Department
Telephone: 661-862-8700
Last EDR Contact: 09/18/2009
Next Scheduled EDR Contact: 11/30/2009
Data Release Frequency: Quarterly

LOS ANGELES COUNTY:

San Gabriel Valley Areas of Concern

San Gabriel Valley areas where VOC contamination is at or above the MCL as designated by region 9 EPA office.

Date of Government Version: 12/31/1998
Date Data Arrived at EDR: 07/07/1999
Date Made Active in Reports: N/A
Number of Days to Update: 0

Source: EPA Region 9
Telephone: 415-972-3178
Last EDR Contact: 07/13/2009
Next Scheduled EDR Contact: 10/12/2009
Data Release Frequency: No Update Planned

HMS: Street Number List

Industrial Waste and Underground Storage Tank Sites.

GOVERNMENT RECORDS SEARCHED / DATA CURRENCY TRACKING

Date of Government Version: 05/28/2009
Date Data Arrived at EDR: 08/13/2009
Date Made Active in Reports: 08/20/2009
Number of Days to Update: 7

Source: Department of Public Works
Telephone: 626-458-3517
Last EDR Contact: 08/10/2009
Next Scheduled EDR Contact: 11/09/2009
Data Release Frequency: Semi-Annually

List of Solid Waste Facilities

Solid Waste Facilities in Los Angeles County.

Date of Government Version: 08/10/2009
Date Data Arrived at EDR: 08/17/2009
Date Made Active in Reports: 08/20/2009
Number of Days to Update: 3

Source: La County Department of Public Works
Telephone: 818-458-5185
Last EDR Contact: 08/10/2009
Next Scheduled EDR Contact: 11/09/2009
Data Release Frequency: Varies

City of Los Angeles Landfills

Landfills owned and maintained by the City of Los Angeles.

Date of Government Version: 03/05/2009
Date Data Arrived at EDR: 03/10/2009
Date Made Active in Reports: 04/08/2009
Number of Days to Update: 29

Source: Engineering & Construction Division
Telephone: 213-473-7869
Last EDR Contact: 09/08/2009
Next Scheduled EDR Contact: 12/07/2009
Data Release Frequency: Varies

Site Mitigation List

Industrial sites that have had some sort of spill or complaint.

Date of Government Version: 02/11/2009
Date Data Arrived at EDR: 04/23/2009
Date Made Active in Reports: 05/11/2009
Number of Days to Update: 18

Source: Community Health Services
Telephone: 323-890-7806
Last EDR Contact: 08/10/2009
Next Scheduled EDR Contact: 11/09/2009
Data Release Frequency: Annually

City of El Segundo Underground Storage Tank

Underground storage tank sites located in El Segundo city.

Date of Government Version: 08/10/2009
Date Data Arrived at EDR: 08/17/2009
Date Made Active in Reports: 08/27/2009
Number of Days to Update: 10

Source: City of El Segundo Fire Department
Telephone: 310-524-2236
Last EDR Contact: 08/10/2009
Next Scheduled EDR Contact: 11/09/2009
Data Release Frequency: Semi-Annually

City of Long Beach Underground Storage Tank

Underground storage tank sites located in the city of Long Beach.

Date of Government Version: 03/28/2003
Date Data Arrived at EDR: 10/23/2003
Date Made Active in Reports: 11/26/2003
Number of Days to Update: 34

Source: City of Long Beach Fire Department
Telephone: 562-570-2563
Last EDR Contact: 08/17/2009
Next Scheduled EDR Contact: 11/16/2009
Data Release Frequency: Annually

City of Torrance Underground Storage Tank

Underground storage tank sites located in the city of Torrance.

Date of Government Version: 06/12/2009
Date Data Arrived at EDR: 08/31/2009
Date Made Active in Reports: 09/04/2009
Number of Days to Update: 4

Source: City of Torrance Fire Department
Telephone: 310-618-2973
Last EDR Contact: 08/26/2009
Next Scheduled EDR Contact: 11/09/2009
Data Release Frequency: Semi-Annually

MARIN COUNTY:

GOVERNMENT RECORDS SEARCHED / DATA CURRENCY TRACKING

Underground Storage Tank Sites

Currently permitted USTs in Marin County.

Date of Government Version: 08/04/2009
Date Data Arrived at EDR: 08/18/2009
Date Made Active in Reports: 08/27/2009
Number of Days to Update: 9

Source: Public Works Department Waste Management
Telephone: 415-499-6647
Last EDR Contact: 07/27/2009
Next Scheduled EDR Contact: 10/26/2009
Data Release Frequency: Semi-Annually

NAPA COUNTY:

Sites With Reported Contamination

A listing of leaking underground storage tank sites located in Napa county.

Date of Government Version: 07/09/2008
Date Data Arrived at EDR: 07/09/2008
Date Made Active in Reports: 07/31/2008
Number of Days to Update: 22

Source: Napa County Department of Environmental Management
Telephone: 707-253-4269
Last EDR Contact: 09/14/2009
Next Scheduled EDR Contact: 12/21/2009
Data Release Frequency: Semi-Annually

Closed and Operating Underground Storage Tank Sites

Underground storage tank sites located in Napa county.

Date of Government Version: 01/15/2008
Date Data Arrived at EDR: 01/16/2008
Date Made Active in Reports: 02/08/2008
Number of Days to Update: 23

Source: Napa County Department of Environmental Management
Telephone: 707-253-4269
Last EDR Contact: 09/14/2009
Next Scheduled EDR Contact: 12/21/2009
Data Release Frequency: Annually

ORANGE COUNTY:

List of Industrial Site Cleanups

Petroleum and non-petroleum spills.

Date of Government Version: 07/01/2009
Date Data Arrived at EDR: 08/31/2009
Date Made Active in Reports: 09/18/2009
Number of Days to Update: 18

Source: Health Care Agency
Telephone: 714-834-3446
Last EDR Contact: 08/28/2009
Next Scheduled EDR Contact: 11/30/2009
Data Release Frequency: Annually

List of Underground Storage Tank Cleanups

Orange County Underground Storage Tank Cleanups (LUST).

Date of Government Version: 08/13/2009
Date Data Arrived at EDR: 09/04/2009
Date Made Active in Reports: 09/18/2009
Number of Days to Update: 14

Source: Health Care Agency
Telephone: 714-834-3446
Last EDR Contact: 08/31/2009
Next Scheduled EDR Contact: 11/30/2009
Data Release Frequency: Quarterly

List of Underground Storage Tank Facilities

Orange County Underground Storage Tank Facilities (UST).

Date of Government Version: 08/05/2009
Date Data Arrived at EDR: 08/31/2009
Date Made Active in Reports: 09/04/2009
Number of Days to Update: 4

Source: Health Care Agency
Telephone: 714-834-3446
Last EDR Contact: 12/02/2009
Next Scheduled EDR Contact: 11/30/2009
Data Release Frequency: Quarterly

PLACER COUNTY:

GOVERNMENT RECORDS SEARCHED / DATA CURRENCY TRACKING

Master List of Facilities

List includes aboveground tanks, underground tanks and cleanup sites.

Date of Government Version: 07/15/2009
Date Data Arrived at EDR: 07/16/2009
Date Made Active in Reports: 07/23/2009
Number of Days to Update: 7

Source: Placer County Health and Human Services
Telephone: 530-889-7312
Last EDR Contact: 06/28/2009
Next Scheduled EDR Contact: 09/28/2009
Data Release Frequency: Semi-Annually

RIVERSIDE COUNTY:

Listing of Underground Tank Cleanup Sites

Riverside County Underground Storage Tank Cleanup Sites (LUST).

Date of Government Version: 08/24/2009
Date Data Arrived at EDR: 08/26/2009
Date Made Active in Reports: 09/18/2009
Number of Days to Update: 23

Source: Department of Public Health
Telephone: 951-358-5055
Last EDR Contact: 07/27/2009
Next Scheduled EDR Contact: 10/12/2009
Data Release Frequency: Quarterly

Underground Storage Tank Tank List

Underground storage tank sites located in Riverside county.

Date of Government Version: 08/24/2009
Date Data Arrived at EDR: 08/26/2009
Date Made Active in Reports: 09/16/2009
Number of Days to Update: 21

Source: Health Services Agency
Telephone: 951-358-5055
Last EDR Contact: 07/27/2009
Next Scheduled EDR Contact: 10/12/2009
Data Release Frequency: Quarterly

SACRAMENTO COUNTY:

Toxic Site Clean-Up List

List of sites where unauthorized releases of potentially hazardous materials have occurred.

Date of Government Version: 06/04/2009
Date Data Arrived at EDR: 07/28/2009
Date Made Active in Reports: 08/03/2009
Number of Days to Update: 6

Source: Sacramento County Environmental Management
Telephone: 916-875-8406
Last EDR Contact: 07/28/2009
Next Scheduled EDR Contact: 10/26/2009
Data Release Frequency: Quarterly

Master Hazardous Materials Facility List

Any business that has hazardous materials on site - hazardous material storage sites, underground storage tanks, waste generators.

Date of Government Version: 06/04/2009
Date Data Arrived at EDR: 07/28/2009
Date Made Active in Reports: 08/03/2009
Number of Days to Update: 6

Source: Sacramento County Environmental Management
Telephone: 916-875-8406
Last EDR Contact: 07/28/2009
Next Scheduled EDR Contact: 10/26/2009
Data Release Frequency: Quarterly

SAN BERNARDINO COUNTY:

Hazardous Material Permits

This listing includes underground storage tanks, medical waste handlers/generators, hazardous materials handlers, hazardous waste generators, and waste oil generators/handlers.

GOVERNMENT RECORDS SEARCHED / DATA CURRENCY TRACKING

Date of Government Version: 06/29/2009
Date Data Arrived at EDR: 07/01/2009
Date Made Active in Reports: 07/23/2009
Number of Days to Update: 22

Source: San Bernardino County Fire Department Hazardous Materials Division
Telephone: 909-387-3041
Last EDR Contact: 08/31/2009
Next Scheduled EDR Contact: 11/30/2009
Data Release Frequency: Quarterly

SAN DIEGO COUNTY:

Hazardous Materials Management Division Database

The database includes: HE58 - This report contains the business name, site address, business phone number, establishment 'H' permit number, type of permit, and the business status. HE17 - In addition to providing the same information provided in the HE58 listing, HE17 provides inspection dates, violations received by the establishment, hazardous waste generated, the quantity, method of storage, treatment/disposal of waste and the hauler, and information on underground storage tanks. Unauthorized Release List - Includes a summary of environmental contamination cases in San Diego County (underground tank cases, non-tank cases, groundwater contamination, and soil contamination are included.)

Date of Government Version: 07/16/2008
Date Data Arrived at EDR: 10/29/2008
Date Made Active in Reports: 11/26/2008
Number of Days to Update: 28

Source: Hazardous Materials Management Division
Telephone: 619-338-2268
Last EDR Contact: 09/24/2009
Next Scheduled EDR Contact: 12/28/2009
Data Release Frequency: Quarterly

Solid Waste Facilities

San Diego County Solid Waste Facilities.

Date of Government Version: 11/01/2008
Date Data Arrived at EDR: 12/23/2008
Date Made Active in Reports: 01/27/2009
Number of Days to Update: 35

Source: Department of Health Services
Telephone: 619-338-2209
Last EDR Contact: 08/17/2009
Next Scheduled EDR Contact: 11/16/2009
Data Release Frequency: Varies

Environmental Case Listing

The listing contains all underground tank release cases and projects pertaining to properties contaminated with hazardous substances that are actively under review by the Site Assessment and Mitigation Program.

Date of Government Version: 06/16/2009
Date Data Arrived at EDR: 07/01/2009
Date Made Active in Reports: 07/23/2009
Number of Days to Update: 22

Source: San Diego County Department of Environmental Health
Telephone: 619-338-2371
Last EDR Contact: 09/22/2009
Next Scheduled EDR Contact: 12/28/2009
Data Release Frequency: Varies

SAN FRANCISCO COUNTY:

Local Oversight Facilities

A listing of leaking underground storage tank sites located in San Francisco county.

Date of Government Version: 09/19/2008
Date Data Arrived at EDR: 09/19/2008
Date Made Active in Reports: 09/29/2008
Number of Days to Update: 10

Source: Department Of Public Health San Francisco County
Telephone: 415-252-3920
Last EDR Contact: 08/31/2009
Next Scheduled EDR Contact: 11/30/2009
Data Release Frequency: Quarterly

Underground Storage Tank Information

Underground storage tank sites located in San Francisco county.

Date of Government Version: 09/19/2008
Date Data Arrived at EDR: 09/19/2008
Date Made Active in Reports: 10/01/2008
Number of Days to Update: 12

Source: Department of Public Health
Telephone: 415-252-3920
Last EDR Contact: 09/14/2009
Next Scheduled EDR Contact: 11/30/2009
Data Release Frequency: Quarterly

SAN JOAQUIN COUNTY:

GOVERNMENT RECORDS SEARCHED / DATA CURRENCY TRACKING

San Joaquin Co. UST

A listing of underground storage tank locations in San Joaquin county.

Date of Government Version: 08/21/2009	Source: Environmental Health Department
Date Data Arrived at EDR: 08/21/2009	Telephone: N/A
Date Made Active in Reports: 08/27/2009	Last EDR Contact: 07/13/2009
Number of Days to Update: 6	Next Scheduled EDR Contact: 10/12/2009
	Data Release Frequency: Semi-Annually

SAN MATEO COUNTY:

Business Inventory

List includes Hazardous Materials Business Plan, hazardous waste generators, and underground storage tanks.

Date of Government Version: 07/27/2009	Source: San Mateo County Environmental Health Services Division
Date Data Arrived at EDR: 07/28/2009	Telephone: 650-363-1921
Date Made Active in Reports: 08/03/2009	Last EDR Contact: 09/23/2009
Number of Days to Update: 6	Next Scheduled EDR Contact: 01/04/2010
	Data Release Frequency: Annually

Fuel Leak List

A listing of leaking underground storage tank sites located in San Mateo county.

Date of Government Version: 04/07/2009	Source: San Mateo County Environmental Health Services Division
Date Data Arrived at EDR: 04/07/2009	Telephone: 650-363-1921
Date Made Active in Reports: 05/11/2009	Last EDR Contact: 09/23/2009
Number of Days to Update: 34	Next Scheduled EDR Contact: 01/04/2010
	Data Release Frequency: Semi-Annually

SANTA CLARA COUNTY:

HIST LUST - Fuel Leak Site Activity Report

A listing of open and closed leaking underground storage tanks. This listing is no longer updated by the county. Leaking underground storage tanks are now handled by the Department of Environmental Health.

Date of Government Version: 03/29/2005	Source: Santa Clara Valley Water District
Date Data Arrived at EDR: 03/30/2005	Telephone: 408-265-2600
Date Made Active in Reports: 04/21/2005	Last EDR Contact: 03/23/2009
Number of Days to Update: 22	Next Scheduled EDR Contact: 06/22/2009
	Data Release Frequency: No Update Planned

LOP Listing

A listing of leaking underground storage tanks located in Santa Clara county.

Date of Government Version: 05/29/2009	Source: Department of Environmental Health
Date Data Arrived at EDR: 06/01/2009	Telephone: 408-918-3417
Date Made Active in Reports: 06/15/2009	Last EDR Contact: 09/23/2009
Number of Days to Update: 14	Next Scheduled EDR Contact: 12/21/2009
	Data Release Frequency: Varies

Hazardous Material Facilities

Hazardous material facilities, including underground storage tank sites.

Date of Government Version: 08/31/2009	Source: City of San Jose Fire Department
Date Data Arrived at EDR: 08/31/2009	Telephone: 408-277-4659
Date Made Active in Reports: 09/18/2009	Last EDR Contact: 08/31/2009
Number of Days to Update: 18	Next Scheduled EDR Contact: 11/30/2009
	Data Release Frequency: Annually

SOLANO COUNTY:

GOVERNMENT RECORDS SEARCHED / DATA CURRENCY TRACKING

Leaking Underground Storage Tanks

A listing of leaking underground storage tank sites located in Solano county.

Date of Government Version: 07/01/2009
Date Data Arrived at EDR: 07/07/2009
Date Made Active in Reports: 07/23/2009
Number of Days to Update: 16

Source: Solano County Department of Environmental Management
Telephone: 707-784-6770
Last EDR Contact: 09/14/2009
Next Scheduled EDR Contact: 12/21/2009
Data Release Frequency: Quarterly

Underground Storage Tanks

Underground storage tank sites located in Solano county.

Date of Government Version: 07/01/2009
Date Data Arrived at EDR: 07/10/2009
Date Made Active in Reports: 07/24/2009
Number of Days to Update: 14

Source: Solano County Department of Environmental Management
Telephone: 707-784-6770
Last EDR Contact: 09/14/2009
Next Scheduled EDR Contact: 12/21/2009
Data Release Frequency: Quarterly

SONOMA COUNTY:

Leaking Underground Storage Tank Sites

A listing of leaking underground storage tank sites located in Sonoma county.

Date of Government Version: 07/20/2009
Date Data Arrived at EDR: 07/20/2009
Date Made Active in Reports: 08/03/2009
Number of Days to Update: 14

Source: Department of Health Services
Telephone: 707-565-6565
Last EDR Contact: 07/20/2009
Next Scheduled EDR Contact: 10/19/2009
Data Release Frequency: Quarterly

SUTTER COUNTY:

Underground Storage Tanks

Underground storage tank sites located in Sutter county.

Date of Government Version: 04/01/2009
Date Data Arrived at EDR: 04/02/2009
Date Made Active in Reports: 04/09/2009
Number of Days to Update: 7

Source: Sutter County Department of Agriculture
Telephone: 530-822-7500
Last EDR Contact: 09/18/2009
Next Scheduled EDR Contact: 12/28/2009
Data Release Frequency: Semi-Annually

VENTURA COUNTY:

Business Plan, Hazardous Waste Producers, and Operating Underground Tanks

The BWT list indicates by site address whether the Environmental Health Division has Business Plan (B), Waste Producer (W), and/or Underground Tank (T) information.

Date of Government Version: 08/28/2009
Date Data Arrived at EDR: 09/08/2009
Date Made Active in Reports: 09/18/2009
Number of Days to Update: 10

Source: Ventura County Environmental Health Division
Telephone: 805-654-2813
Last EDR Contact: 09/04/2009
Next Scheduled EDR Contact: 12/07/2009
Data Release Frequency: Quarterly

Inventory of Illegal Abandoned and Inactive Sites

Ventura County Inventory of Closed, Illegal Abandoned, and Inactive Sites.

Date of Government Version: 08/01/2008
Date Data Arrived at EDR: 09/04/2008
Date Made Active in Reports: 09/18/2008
Number of Days to Update: 14

Source: Environmental Health Division
Telephone: 805-654-2813
Last EDR Contact: 09/21/2009
Next Scheduled EDR Contact: 11/30/2009
Data Release Frequency: Annually

GOVERNMENT RECORDS SEARCHED / DATA CURRENCY TRACKING

Listing of Underground Tank Cleanup Sites

Ventura County Underground Storage Tank Cleanup Sites (LUST).

Date of Government Version: 05/29/2008	Source: Environmental Health Division
Date Data Arrived at EDR: 06/24/2008	Telephone: 805-654-2813
Date Made Active in Reports: 07/31/2008	Last EDR Contact: 09/04/2009
Number of Days to Update: 37	Next Scheduled EDR Contact: 12/07/2009
	Data Release Frequency: Quarterly

Underground Tank Closed Sites List

Ventura County Operating Underground Storage Tank Sites (UST)/Underground Tank Closed Sites List.

Date of Government Version: 06/26/2009	Source: Environmental Health Division
Date Data Arrived at EDR: 07/09/2009	Telephone: 805-654-2813
Date Made Active in Reports: 07/24/2009	Last EDR Contact: 07/09/2009
Number of Days to Update: 15	Next Scheduled EDR Contact: 10/05/2009
	Data Release Frequency: Quarterly

YOLO COUNTY:

Underground Storage Tank Comprehensive Facility Report

Underground storage tank sites located in Yolo county.

Date of Government Version: 07/22/2009	Source: Yolo County Department of Health
Date Data Arrived at EDR: 09/04/2009	Telephone: 530-666-8646
Date Made Active in Reports: 09/16/2009	Last EDR Contact: 07/13/2009
Number of Days to Update: 12	Next Scheduled EDR Contact: 10/12/2009
	Data Release Frequency: Annually

OTHER DATABASE(S)

Depending on the geographic area covered by this report, the data provided in these specialty databases may or may not be complete. For example, the existence of wetlands information data in a specific report does not mean that all wetlands in the area covered by the report are included. Moreover, the absence of any reported wetlands information does not necessarily mean that wetlands do not exist in the area covered by the report.

CT MANIFEST: Hazardous Waste Manifest Data

Facility and manifest data. Manifest is a document that lists and tracks hazardous waste from the generator through transporters to a tsd facility.

Date of Government Version: 12/31/2007	Source: Department of Environmental Protection
Date Data Arrived at EDR: 08/26/2009	Telephone: 860-424-3375
Date Made Active in Reports: 09/11/2009	Last EDR Contact: 09/09/2009
Number of Days to Update: 16	Next Scheduled EDR Contact: 12/07/2009
	Data Release Frequency: Annually

NJ MANIFEST: Manifest Information

Hazardous waste manifest information.

Date of Government Version: 12/31/2008	Source: Department of Environmental Protection
Date Data Arrived at EDR: 05/05/2009	Telephone: N/A
Date Made Active in Reports: 05/22/2009	Last EDR Contact: 08/04/2009
Number of Days to Update: 17	Next Scheduled EDR Contact: 11/02/2009
	Data Release Frequency: Annually

NY MANIFEST: Facility and Manifest Data

Manifest is a document that lists and tracks hazardous waste from the generator through transporters to a TSD facility.

GOVERNMENT RECORDS SEARCHED / DATA CURRENCY TRACKING

Date of Government Version: 07/28/2009
Date Data Arrived at EDR: 08/27/2009
Date Made Active in Reports: 09/21/2009
Number of Days to Update: 25

Source: Department of Environmental Conservation
Telephone: 518-402-8651
Last EDR Contact: 08/27/2009
Next Scheduled EDR Contact: 11/23/2009
Data Release Frequency: Annually

PA MANIFEST: Manifest Information

Hazardous waste manifest information.

Date of Government Version: 12/31/2007
Date Data Arrived at EDR: 09/11/2008
Date Made Active in Reports: 10/02/2008
Number of Days to Update: 21

Source: Department of Environmental Protection
Telephone: N/A
Last EDR Contact: 09/08/2009
Next Scheduled EDR Contact: 12/07/2009
Data Release Frequency: Annually

RI MANIFEST: Manifest information

Hazardous waste manifest information

Date of Government Version: 06/01/2009
Date Data Arrived at EDR: 06/12/2009
Date Made Active in Reports: 06/29/2009
Number of Days to Update: 17

Source: Department of Environmental Management
Telephone: 401-222-2797
Last EDR Contact: 09/14/2009
Next Scheduled EDR Contact: 12/14/2009
Data Release Frequency: Annually

WI MANIFEST: Manifest Information

Hazardous waste manifest information.

Date of Government Version: 12/31/2008
Date Data Arrived at EDR: 07/17/2009
Date Made Active in Reports: 08/10/2009
Number of Days to Update: 24

Source: Department of Natural Resources
Telephone: N/A
Last EDR Contact: 09/24/2009
Next Scheduled EDR Contact: 01/04/2010
Data Release Frequency: Annually

Oil/Gas Pipelines: This data was obtained by EDR from the USGS in 1994. It is referred to by USGS as GeoData Digital Line Graphs from 1:100,000-Scale Maps. It was extracted from the transportation category including some oil, but primarily gas pipelines.

Sensitive Receptors: There are individuals deemed sensitive receptors due to their fragile immune systems and special sensitivity to environmental discharges. These sensitive receptors typically include the elderly, the sick, and children. While the location of all sensitive receptors cannot be determined, EDR indicates those buildings and facilities - schools, daycares, hospitals, medical centers, and nursing homes - where individuals who are sensitive receptors are likely to be located.

AHA Hospitals:

Source: American Hospital Association, Inc.
Telephone: 312-280-5991

The database includes a listing of hospitals based on the American Hospital Association's annual survey of hospitals.

Medical Centers: Provider of Services Listing

Source: Centers for Medicare & Medicaid Services
Telephone: 410-786-3000

A listing of hospitals with Medicare provider number, produced by Centers of Medicare & Medicaid Services, a federal agency within the U.S. Department of Health and Human Services.

Nursing Homes

Source: National Institutes of Health
Telephone: 301-594-6248

Information on Medicare and Medicaid certified nursing homes in the United States.

Public Schools

Source: National Center for Education Statistics
Telephone: 202-502-7300

The National Center for Education Statistics' primary database on elementary and secondary public education in the United States. It is a comprehensive, annual, national statistical database of all public elementary and secondary schools and school districts, which contains data that are comparable across all states.

GOVERNMENT RECORDS SEARCHED / DATA CURRENCY TRACKING

Private Schools

Source: National Center for Education Statistics

Telephone: 202-502-7300

The National Center for Education Statistics' primary database on private school locations in the United States.

Daycare Centers: Licensed Facilities

Source: Department of Social Services

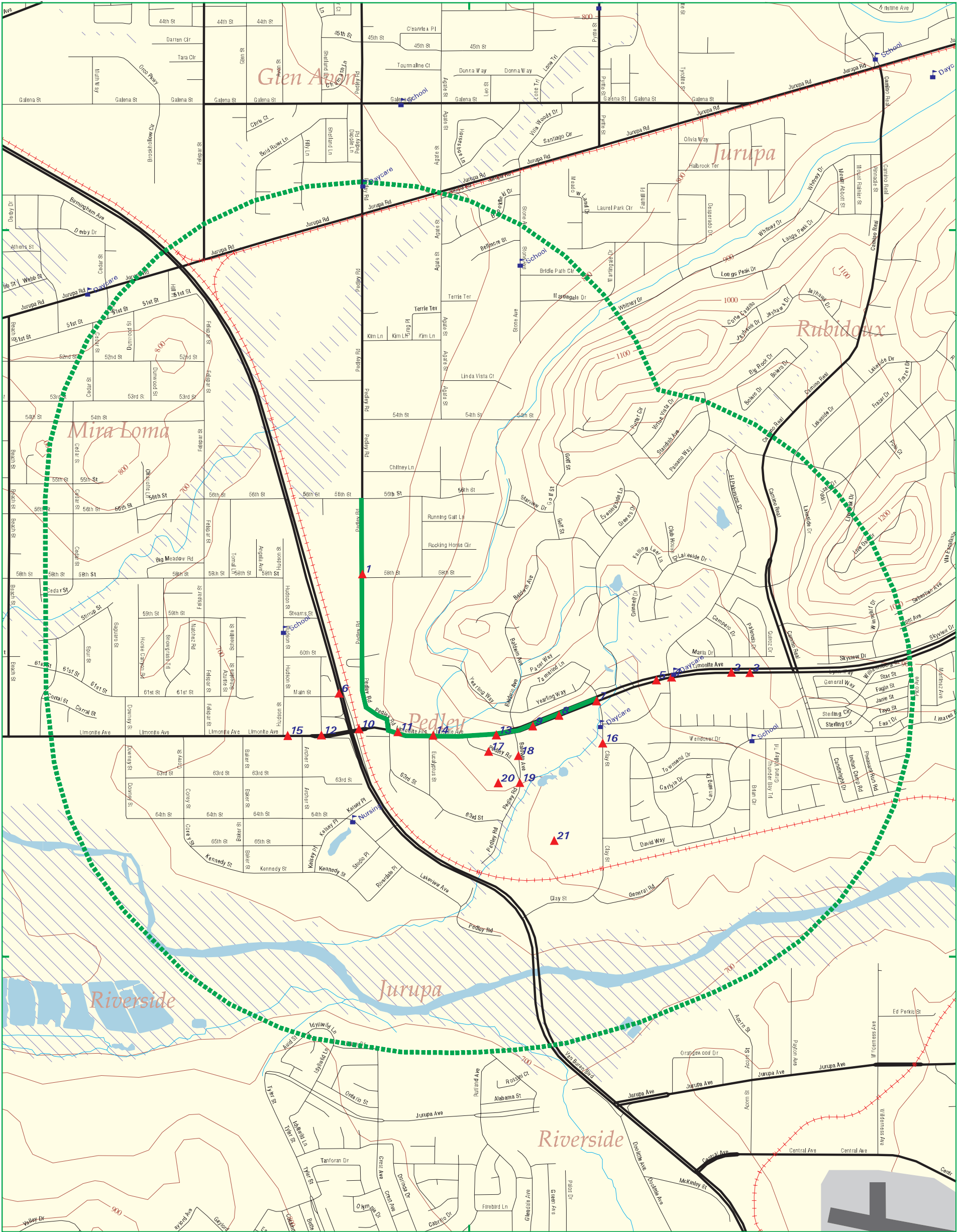
Telephone: 916-657-4041

Flood Zone Data: This data, available in select counties across the country, was obtained by EDR in 1999 from the Federal Emergency Management Agency (FEMA). Data depicts 100-year and 500-year flood zones as defined by FEMA.

NWI: National Wetlands Inventory. This data, available in select counties across the country, was obtained by EDR in 2002 and 2005 from the U.S. Fish and Wildlife Service.

STREET AND ADDRESS INFORMATION

© 2009 Tele Atlas North America, Inc. All rights reserved. This material is proprietary and the subject of copyright protection and other intellectual property rights owned by or licensed to Tele Atlas North America, Inc. The use of this material is subject to the terms of a license agreement. You will be held liable for any unauthorized copying or disclosure of this material.



EDR DataMap® - Corridor Study

Riverside Corona Feeder Re-Alignment + Project Clay Street Connection



Riverside, CA

- | | | | |
|--|---------------|-------------|-------------------------|
| Listed Sites | Major Roads | Pipelines | Superfund Sites |
| Earthquake Epicenters (Richter 5 or greater) | Waterways | Powerlines | Federal DOD Sites |
| Search Boundary | Railroads | Fault Lines | Indian Reservations BIA |
| Roads | Contour Lines | Water | 100-Yr Flood Zones |



0 1/4 1/2

Scale in Miles

Riverside Corona Feeder Re-Alignment Proj

La Sierra Pipeline

Riverside, CA 92503

Inquiry Number: 02599527.4r

September 28, 2009

EDR DataMap™ Corridor Study

Thank you for your business.
Please contact EDR at 1-800-352-0050
with any questions or comments.

Disclaimer - Copyright and Trademark Notice

This Report contains certain information obtained from a variety of public and other sources reasonably available to Environmental Data Resources, Inc. It cannot be concluded from this Report that coverage information for the target and surrounding properties does not exist from other sources. **NO WARRANTY EXPRESSED OR IMPLIED, IS MADE WHATSOEVER IN CONNECTION WITH THIS REPORT. ENVIRONMENTAL DATA RESOURCES, INC. SPECIFICALLY DISCLAIMS THE MAKING OF ANY SUCH WARRANTIES, INCLUDING WITHOUT LIMITATION, MERCHANTABILITY OR FITNESS FOR A PARTICULAR USE OR PURPOSE. ALL RISK IS ASSUMED BY THE USER. IN NO EVENT SHALL ENVIRONMENTAL DATA RESOURCES, INC. BE LIABLE TO ANYONE, WHETHER ARISING OUT OF ERRORS OR OMISSIONS, NEGLIGENCE, ACCIDENT OR ANY OTHER CAUSE, FOR ANY LOSS OF DAMAGE, INCLUDING, WITHOUT LIMITATION, SPECIAL, INCIDENTAL, CONSEQUENTIAL, OR EXEMPLARY DAMAGES. ANY LIABILITY ON THE PART OF ENVIRONMENTAL DATA RESOURCES, INC. IS STRICTLY LIMITED TO A REFUND OF THE AMOUNT PAID FOR THIS REPORT.** Purchaser accepts this Report "AS IS". Any analyses, estimates, ratings, environmental risk levels or risk codes provided in this Report are provided for illustrative purposes only, and are not intended to provide, nor should they be interpreted as providing any facts regarding, or prediction or forecast of, any environmental risk for any property. Only a Phase I Environmental Site Assessment performed by an environmental professional can provide information regarding the environmental risk for any property. Additionally, the information provided in this Report is not to be construed as legal advice.

Copyright 2006 by Environmental Data Resources, Inc. All rights reserved. Reproduction in any media or format, in whole or in part, of any report or map of Environmental Data Resources, Inc., or its affiliates, is prohibited without prior written permission.

EDR and its logos (including Sanborn and Sanborn Map) are trademarks of Environmental Data Resources, Inc. or its affiliates. All other trademarks used herein are the property of their respective owners.

EXECUTIVE SUMMARY

TARGET PROPERTY INFORMATION

ADDRESS

RIVERSIDE, CA 92503
RIVERSIDE, CA 92503

DATABASES WITH NO MAPPED SITES

No mapped sites were found in EDR's search of available ("reasonably ascertainable ") government records within the requested search area for the following databases:

FEDERAL RECORDS

NPL	National Priority List
Proposed NPL	Proposed National Priority List Sites
Delisted NPL	National Priority List Deletions
NPL LIENS	Federal Superfund Liens
CERCLIS	Comprehensive Environmental Response, Compensation, and Liability Information System
CERC-NFRAP	CERCLIS No Further Remedial Action Planned
LIENS 2	CERCLA Lien Information
CORRACTS	Corrective Action Report
RCRA-TSDF	RCRA - Transporters, Storage and Disposal
RCRA-LQG	RCRA - Large Quantity Generators
RCRA-SQG	RCRA - Small Quantity Generators
RCRA-CESQG	RCRA - Conditionally Exempt Small Quantity Generator
RCRA-NonGen	RCRA - Non Generators
US ENG CONTROLS	Engineering Controls Sites List
US INST CONTROL	Sites with Institutional Controls
ERNS	Emergency Response Notification System
HMIRS	Hazardous Materials Information Reporting System
DOT OPS	Incident and Accident Data
US CDL	Clandestine Drug Labs
US BROWNFIELDS	A Listing of Brownfields Sites
DOD	Department of Defense Sites
FUDS	Formerly Used Defense Sites
LUCIS	Land Use Control Information System
CONSENT	Superfund (CERCLA) Consent Decrees
ROD	Records Of Decision
UMTRA	Uranium Mill Tailings Sites
DEBRIS REGION 9	Torres Martinez Reservation Illegal Dump Site Locations
ODI	Open Dump Inventory
MINES	Mines Master Index File
TRIS	Toxic Chemical Release Inventory System
TSCA	Toxic Substances Control Act
FTTS	FIFRA/ TSCA Tracking System - FIFRA (Federal Insecticide, Fungicide, & Rodenticide Act)/TSCA (Toxic Substances Control Act)
HIST FTTS	FIFRA/TSCA Tracking System Administrative Case Listing
SSTS	Section 7 Tracking Systems

EXECUTIVE SUMMARY

ICIS.....	Integrated Compliance Information System
PADS.....	PCB Activity Database System
MLTS.....	Material Licensing Tracking System
RADINFO.....	Radiation Information Database
FINDS.....	Facility Index System/Facility Registry System
RAATS.....	RCRA Administrative Action Tracking System
US HIST CDL.....	National Clandestine Laboratory Register
PCB TRANSFORMER.....	PCB Transformer Registration Database
SCRD DRYCLEANERS.....	State Coalition for Remediation of Drycleaners Listing

STATE AND LOCAL RECORDS

HIST Cal-Sites.....	Historical Calsites Database
CA BOND EXP. PLAN.....	Bond Expenditure Plan
Toxic Pits.....	Toxic Pits Cleanup Act Sites
SWF/LF.....	Solid Waste Information System
WMUDS/SWAT.....	Waste Management Unit Database
CA WDS.....	Waste Discharge System
NPDES.....	NPDES Permits Listing
Cortese.....	"Cortese" Hazardous Waste & Substances Sites List
HIST CORTESE.....	Hazardous Waste & Substance Site List
SWRCY.....	Recycler Database
CA FID UST.....	Facility Inventory Database
SLIC.....	Statewide SLIC Cases
UST.....	Active UST Facilities
HIST UST.....	Hazardous Substance Storage Container Database
LIENS.....	Environmental Liens Listing
SWEEPS UST.....	SWEEPS UST Listing
CHMIRS.....	California Hazardous Material Incident Report System
LDS.....	Land Disposal Sites Listing
MCS.....	Military Cleanup Sites Listing
AST.....	Aboveground Petroleum Storage Tank Facilities
Notify 65.....	Proposition 65 Records
DEED.....	Deed Restriction Listing
VCP.....	Voluntary Cleanup Program Properties
DRYCLEANERS.....	Cleaner Facilities
WIP.....	Well Investigation Program Case List
RESPONSE.....	State Response Sites
EMI.....	Emissions Inventory Data
HAULERS.....	Registered Waste Tire Haulers Listing

TRIBAL RECORDS

INDIAN RESERV.....	Indian Reservations
INDIAN ODI.....	Report on the Status of Open Dumps on Indian Lands
INDIAN LUST.....	Leaking Underground Storage Tanks on Indian Land
INDIAN UST.....	Underground Storage Tanks on Indian Land
INDIAN VCP.....	Voluntary Cleanup Priority Listing

EDR PROPRIETARY RECORDS

Manufactured Gas Plants.....	EDR Proprietary Manufactured Gas Plants
------------------------------	---

SURROUNDING SITES: SEARCH RESULTS

Surrounding sites were identified.

EXECUTIVE SUMMARY

Page numbers and map identification numbers refer to the EDR Radius Map report where detailed data on individual sites can be reviewed.

Sites listed in ***bold italics*** are in multiple databases.

Unmappable (orphan) sites are not considered in the foregoing analysis.

STATE AND LOCAL RECORDS

SCH: This category contains proposed and existing school sites that are being evaluated by DTSC for possible hazardous materials contamination. In some cases, these properties may be listed in the CalSites category, depending on the level of threat to public health and safety or the environment they pose.

A review of the SCH list, as provided by EDR, and dated 08/27/2009 has revealed that there is 1 SCH site within the searched area.

<u>Site</u>	<u>Address</u>	<u>Map ID</u>	<u>Page</u>
<i>ELEMENTARY SCHOOL NO. 30</i>	<i>EL SOBRANTE ROAD/LA SIE</i>	<i>3</i>	<i>6</i>

LUST: The Leaking Underground Storage Tank Incident Reports contain an inventory of reported leaking underground storage tank incidents. The data come from the State Water Resources Control Board Leaking Underground Storage Tank Information System.

A review of the LUST list, as provided by EDR, and dated 07/07/2009 has revealed that there are 2 LUST sites within the searched area.

<u>Site</u>	<u>Address</u>	<u>Map ID</u>	<u>Page</u>
<i>ERWIN LLC</i>	<i>2292 LA SIERRA AVE</i>	<i>1</i>	<i>3</i>
ERWIN FAMILY LLC	2292 LA SIERRA AVENUE	1	4
Status: Open - Remediation			

CDL: A listing of drug lab locations. Listing of a location in this database does not indicate that any illegal drug lab materials were or were not present there, and does not constitute a determination that the location either requires or does not require additional cleanup work.

A review of the CDL list, as provided by EDR, and dated 06/30/2009 has revealed that there is 1 CDL site within the searched area.

<u>Site</u>	<u>Address</u>	<u>Map ID</u>	<u>Page</u>
Not reported	2202 LA SIERRA AVE	2	5

HAZNET: The data is extracted from the copies of hazardous waste manifests received each year by the DTSC. The annual volume of manifests is typically 700,000-1,000,000 annually, representing approximately 350,000-500,000 shipments. Data from non-California manifests & continuation sheets are not included at the present time. Data are from the manifests submitted without correction, and therefore many contain some invalid values for data elements such as generator ID, TSD ID, waste category, & disposal method. The source is the Department of Toxic Substance Control is the agency

A review of the HAZNET list, as provided by EDR, and dated 12/31/2007 has revealed that there are 2

EXECUTIVE SUMMARY

HAZNET sites within the searched area.

<u>Site</u>	<u>Address</u>	<u>Map ID</u>	<u>Page</u>
ERWIN LLC	2292 L ASIERRA AVE	1	3
ERWIN LLC	2292 LA SIERRA AVE	1	3

ENVIROSTOR: The Department of Toxic Substances Control's (DTSC's) Site Mitigation and Brownfields Reuse Program's (SMBRP's) EnviroStor database identifies sites that have known contamination or sites for which there may be reasons to investigate further. The database includes the following site types: Federal Superfund sites (National Priorities List (NPL)); State Response, including Military Facilities and State Superfund; Voluntary Cleanup; and School sites. EnviroStor provides similar information to the information that was available in CalSites, and provides additional site information, including, but not limited to, identification of formerly-contaminated properties that have been released for reuse, properties where environmental deed restrictions have been recorded to prevent inappropriate land uses, and risk characterization information that is used to assess potential impacts to public health and the environment at contaminated sites.

A review of the ENVIROSTOR list, as provided by EDR, and dated 08/27/2009 has revealed that there is 1 ENVIROSTOR site within the searched area.

<u>Site</u>	<u>Address</u>	<u>Map ID</u>	<u>Page</u>
ELEMENTARY SCHOOL NO. 30 Status: No Further Action	EL SOBRANTE ROAD/LA SIE	3	6

EXECUTIVE SUMMARY

Please refer to the end of the findings report for unmapped orphan sites due to poor or inadequate address information.

MAP FINDINGS SUMMARY

<u>Database</u>	<u>Total Plotted</u>
<u>FEDERAL RECORDS</u>	
NPL	0
Proposed NPL	0
Delisted NPL	0
NPL LIENS	0
CERCLIS	0
CERC-NFRAP	0
LIENS 2	0
CORRACTS	0
RCRA-TSDF	0
RCRA-LQG	0
RCRA-SQG	0
RCRA-CESQG	0
RCRA-NonGen	0
US ENG CONTROLS	0
US INST CONTROL	0
ERNS	0
HMIRS	0
DOT OPS	0
US CDL	0
US BROWNFIELDS	0
DOD	0
FUDS	0
LUCIS	0
CONSENT	0
ROD	0
UMTRA	0
DEBRIS REGION 9	0
ODI	0
MINES	0
TRIS	0
TSCA	0
FTTS	0
HIST FTTS	0
SSTS	0
ICIS	0
PADS	0
MLTS	0
RADINFO	0
FINDS	0
RAATS	0
US HIST CDL	0
PCB TRANSFORMER	0
SCRD DRYCLEANERS	0
<u>STATE AND LOCAL RECORDS</u>	
HIST Cal-Sites	0
CA BOND EXP. PLAN	0

MAP FINDINGS SUMMARY

<u>Database</u>	<u>Total Plotted</u>
SCH	1
Toxic Pits	0
SWF/LF	0
WMUDS/SWAT	0
CA WDS	0
NPDES	0
Cortese	0
HIST CORTESE	0
SWRCY	0
LUST	2
CA FID UST	0
SLIC	0
UST	0
HIST UST	0
LIENS	0
SWEEPS UST	0
CHMIRS	0
LDS	0
MCS	0
AST	0
Notify 65	0
DEED	0
VCP	0
DRYCLEANERS	0
WIP	0
CDL	1
RESPONSE	0
HAZNET	2
EMI	0
HAULERS	0
ENVIROSTOR	1
 <u>TRIBAL RECORDS</u>	
INDIAN RESERV	0
INDIAN ODI	0
INDIAN LUST	0
INDIAN UST	0
INDIAN VCP	0
 <u>EDR PROPRIETARY RECORDS</u>	
Manufactured Gas Plants	0

NOTES:

Sites may be listed in more than one database

MAP FINDINGS

Map ID			EDR ID Number
Direction			
Distance			
Distance (ft.)Site		Database(s)	EPA ID Number

1	ERWIN LLC 2292 L ASIERRA AVE RIVERSIDE, CA 92503	HAZNET	S105084483 N/A
----------	---	---------------	---------------------------------

HAZNET:

Gepaid: CAC002197625
 Contact: Not reported
 Telephone: 0000000000
 Facility Addr2: Not reported
 Mailing Name: Not reported
 Mailing Address: 6767 BROCKTON AVE
 Mailing City,St,Zip: RIVERSIDE, CA 925060000
 Gen County: Riverside
 TSD EPA ID: CAD028409019
 TSD County: Los Angeles
 Waste Category: Tank bottom waste
 Disposal Method: Treatment, Tank
 Tons: 5.1082
 Facility County: Riverside

1	ERWIN LLC 2292 LA SIERRA AVE RIVERSIDE, CA 92503	HAZNET LUST	S104857692 N/A
----------	---	------------------------------	---------------------------------

HAZNET:

Gepaid: CAC002530215
 Contact: ROB JUNCAL - TANK TEAM
 Telephone: 8056580067
 Facility Addr2: Not reported
 Mailing Name: JOHN ERWIN
 Mailing Address: 548 ARLENE DR
 Mailing City,St,Zip: VACAVILLE, CA 956880000
 Gen County: Riverside
 TSD EPA ID: CAD980675276
 TSD County: Riverside
 Waste Category: Contaminated soil from site clean-ups
 Disposal Method: Disposal, Land Fill
 Tons: 364.08
 Facility County: Riverside

Gepaid: CAC002584457
 Contact: JOHN ERWIN
 Telephone: 9165577306
 Facility Addr2: Not reported
 Mailing Name: Not reported
 Mailing Address: 2172 VINEYARD HILLS CT
 Mailing City,St,Zip: VACAVILLE, CA 95688
 Gen County: Riverside
 TSD EPA ID: CAT080013352
 TSD County: Los Angeles
 Waste Category: Unspecified oil-containing waste
 Disposal Method: Not reported
 Tons: 3.04
 Facility County: Not reported

Gepaid: CAC002555639
 Contact: JOHN ERWIN
 Telephone: 8056580067
 Facility Addr2: Not reported
 Mailing Name: Not reported

MAP FINDINGS

Map ID
 Direction
 Distance
 Distance (ft.)Site

EDR ID Number
 EPA ID Number

Database(s)

ERWIN LLC (Continued)

S104857692

Mailing Address: 548 ARLENE DR
 Mailing City,St,Zip: VACAVILLE, CA 956880000
 Gen County: Riverside
 TSD EPA ID: Not reported
 TSD County: Los Angeles
 Waste Category: Unspecified oil-containing waste
 Disposal Method: Recycler
 Tons: 0.91
 Facility County: Not reported

LUST:

Region: RIVERSIDE
 Facility ID: 200016790
 Site Closed: Not Closed
 Case Type: Drinking Water Aquifer affected

1

**ERWIN FAMILY LLC
 2292 LA SIERRA AVENUE
 RIVERSIDE, CA 92501**

**LUST S105050705
 N/A**

LUST:

Region: STATE
 Global Id: T0606599277
 Latitude: 33.883674
 Longitude: -117.459572
 Case Type: LUST Cleanup Site
 Status: Open - Remediation
 Status Date: 2007-10-01 00:00:00
 Lead Agency: RIVERSIDE COUNTY LOP
 Case Worker: Not reported
 Local Agency: RIVERSIDE COUNTY LOP
 RB Case Number: 083303801T
 LOC Case Number: 200016790
 File Location: Local Agency
 Potential Media Affect: Aquifer used for drinking water supply
 Potential Contaminats of Concern: Gasoline
 Site History: Not reported

LUST REG 8:

Region: 8
 County: Riverside
 Regional Board: Santa Ana Region
 Facility Status: Leak being confirmed
 Case Number: 083303801T
 Local Case Num: 200016790
 Case Type: Undefined
 Substance: Gasoline
 Qty Leaked: Not reported
 Abate Method: Not reported
 Cross Street: Not reported
 Enf Type: Not reported
 Funding: Not reported
 How Discovered: Tank Closure
 How Stopped: Not reported
 Leak Cause: UNK
 Leak Source: Tank
 Global ID: T0606599277

MAP FINDINGS

Map ID
 Direction
 Distance
 Distance (ft.)Site

EDR ID Number

Database(s) EPA ID Number

ERWIN FAMILY LLC (Continued)

S105050705

How Stopped Date: Not reported
 Enter Date: Not reported
 Review Date: 11/22/2000
 Prelim Assess: Not reported
 Discover Date: 11/22/2000
 Enforcement Date: Not reported
 Close Date: Not reported
 Workplan: Not reported
 Pollution Char: Not reported
 Remed Plan: Not reported
 Remed Action: Not reported
 Monitoring: Not reported
 Enter Date: Not reported
 GW Qualifies: Not reported
 Soil Qualifies: Not reported
 Operator: Not reported
 Facility Contact: Not reported
 Interim: Not reported
 Oversight Program: LUST
 Latitude: 33.883674
 Longitude: -117.459572
 MTBE Date: Not reported
 Max MTBE GW: Not reported
 MTBE Concentration: 0
 Max MTBE Soil: Not reported
 MTBE Fuel: 1
 MTBE Tested: Site NOT Tested for MTBE. Includes Unknown and Not Analyzed.
 MTBE Class: *
 Staff: RS
 Staff Initials: SCB
 Lead Agency: Local Agency
 Local Agency: 33000L
 Hydr Basin #: UNNAMED BASIN
 Beneficial: Not reported
 Priority: Not reported
 Cleanup Fund Id: Not reported
 Work Suspended: Not reported
 Summary: Haz Mat incident report filed

2

**2202 LA SIERRA AVE
 RIVERSIDE, CA 92502**

**CDL S107531072
 N/A**

CDL:

Facility ID: 199905051
 Lab Type: Illegal Drug Lab (L) - location where an illegal drug lab was operated
 or drug lab equipment and/or materials were stored.

MAP FINDINGS

Map ID
 Direction
 Distance
 Distance (ft.)Site

EDR ID Number
 EPA ID Number

Database(s)

**3 ELEMENTARY SCHOOL NO. 30
 EL SOBRANTE ROAD/LA SIERRA AVENUE
 RIVERSIDE, CA 92503**

**SCH S107736284
 ENVIROSTOR N/A**

SCH:

Facility ID: 33010027
 Site Type: School Investigation
 Site Type Detail: School
 Acres: 12
 National Priorities List: NO
 Cleanup Oversight Agencies: SMBRP
 Lead Agency: SMBRP
 Lead Agency Description: DTSC - Site Mitigation And Brownfield Reuse Program
 Project Manager: GREG NEAL
 Supervisor: Mark Malinowski
 Division Branch: Cypress
 Site Code: 404064
 Assembly: 66
 Senate: 37
 Special Program Status: Not reported
 Status: No Further Action
 Status Date: 2000-11-17 00:00:00
 Restricted Use: NO
 Funding: School District
 Latitude: 33.858414
 Longitude: -117.452536
 Alias Name: ELEMENTARY SCHOOL #30
 Alias Type: Alternate Name
 Alias Name: 404025
 Alias Type: Project Code (Site Code)
 Alias Name: 404064
 Alias Type: Project Code (Site Code)
 Alias Name: RIVERSIDE UNIFIED SCHOOL DISTRICT
 Alias Type: Alternate Name
 Alias Name: 33010027
 Alias Type: Envirostor ID Number
 Alias Name: RIVERSIDE USD-PROP. ELEM SCHOOL #30/VCA
 Alias Type: Alternate Name
 Alias Name: RIVERSIDE USD-ELEM #30/CDE
 Alias Type: Alternate Name

APN: NONE SPECIFIED
 APN Description: Not reported

Completed Info:

Completed Area Name: PROJECT WIDE
 Completed Sub Area Name: Not reported
 Completed Document Type: Cost Recovery Closeout Memo
 Completed Date: 2000-06-29 00:00:00

Completed Area Name: PROJECT WIDE
 Completed Sub Area Name: Not reported
 Completed Document Type: Cost Recovery Closeout Memo
 Completed Date: 2002-01-29 00:00:00

Completed Area Name: PROJECT WIDE
 Completed Sub Area Name: Not reported
 Completed Document Type: Environmental Oversight Agreement
 Completed Date: 2000-11-21 00:00:00

MAP FINDINGS

Map ID
 Direction
 Distance
 Distance (ft.)Site

EDR ID Number
 EPA ID Number

Database(s)

ELEMENTARY SCHOOL NO. 30 (Continued)

S107736284

Completed Area Name: PROJECT WIDE
 Completed Sub Area Name: Not reported
 Completed Document Type: Preliminary Endangerment Assessment Report
 Completed Date: 2001-10-11 00:00:00

Completed Area Name: PROJECT WIDE
 Completed Sub Area Name: Not reported
 Completed Document Type: Phase 1
 Completed Date: 2000-02-03 00:00:00

Confirmed: NONE SPECIFIED
 Confirmed Description: Not reported
 Future Area Name: Not reported
 Future Sub Area Name: Not reported
 Future Document Type: Not reported
 Future Due Date: Not reported
 Media Affected: 30001, 30006, 30007
 Media Affected Desc: Not reported
 Media Affected Desc: Not reported
 Media Affected Desc: Not reported

Management:

Management Required: NONE SPECIFIED
 Management Required Desc: Not reported
 Potential: SOIL
 Potential Description: Not reported
 Schedule Area Name: Not reported
 Schedule Sub Area Name: Not reported
 Schedule Document Type: Not reported
 Schedule Due Date: Not reported
 Schedule Revised Date: Not reported
 PastUse: AGRICULTURAL - ROW CROPS

ENVIROSTOR:

Site Type: School Investigation
 Site Type Detailed: School
 Acres: 12
 NPL: NO
 Regulatory Agencies: SMBRP
 Lead Agency: SMBRP
 Program Manager: GREG NEAL
 Supervisor: Mark Malinowski
 Division Branch: Cypress
 Facility ID: 33010027
 Site Code: 404064
 Assembly: 66
 Senate: 37
 Special Program: Not reported
 Status: No Further Action
 Status Date: 2000-11-17 00:00:00
 Restricted Use: NO
 Funding: School District
 Latitude: 33.858414
 Longitude: -117.452536
 Alias Name: ELEMENTARY SCHOOL #30
 Alias Type: Alternate Name
 Alias Name: 404025

MAP FINDINGS

Map ID
 Direction
 Distance
 Distance (ft.)Site

EDR ID Number
 EPA ID Number

Database(s)

ELEMENTARY SCHOOL NO. 30 (Continued)

S107736284

Alias Type: Project Code (Site Code)
 Alias Name: 404064
 Alias Type: Project Code (Site Code)
 Alias Name: RIVERSIDE UNIFIED SCHOOL DISTRICT
 Alias Type: Alternate Name
 Alias Name: 33010027
 Alias Type: Envirostor ID Number
 Alias Name: RIVERSIDE USD-PROP. ELEM SCHOOL #30/VCA
 Alias Type: Alternate Name
 Alias Name: RIVERSIDE USD-ELEM #30/CDE
 Alias Type: Alternate Name

APN: NONE SPECIFIED
 APN Description: Not reported

Completed Info:

Completed Area Name: PROJECT WIDE
 Completed Sub Area Name: Not reported
 Completed Document Type: Cost Recovery Closeout Memo
 Completed Date: 2000-06-29 00:00:00

Completed Area Name: PROJECT WIDE
 Completed Sub Area Name: Not reported
 Completed Document Type: Cost Recovery Closeout Memo
 Completed Date: 2002-01-29 00:00:00

Completed Area Name: PROJECT WIDE
 Completed Sub Area Name: Not reported
 Completed Document Type: Environmental Oversight Agreement
 Completed Date: 2000-11-21 00:00:00

Completed Area Name: PROJECT WIDE
 Completed Sub Area Name: Not reported
 Completed Document Type: Preliminary Endangerment Assessment Report
 Completed Date: 2001-10-11 00:00:00

Completed Area Name: PROJECT WIDE
 Completed Sub Area Name: Not reported
 Completed Document Type: Phase 1
 Completed Date: 2000-02-03 00:00:00

Confirmed: NONE SPECIFIED
 Confirmed Description: Not reported
 Future Area Name: Not reported
 Future Sub Area Name: Not reported
 Future Document Type: Not reported
 Future Due Date: Not reported
 Media Affected: 30001, 30006, 30007
 Media Affected Desc: Not reported
 Media Affected Desc: Not reported
 Media Affected Desc: Not reported

Management:

Management Required: NONE SPECIFIED
 Management Required Desc: Not reported
 Potential: SOIL
 Potential Description: Not reported
 Schedule Area Name: Not reported

MAP FINDINGS

Map ID
Direction
Distance
Distance (ft.)Site

EDR ID Number
EPA ID Number

Database(s)

ELEMENTARY SCHOOL NO. 30 (Continued)

S107736284

Schedule Sub Area Name: Not reported
Schedule Document Type: Not reported
Schedule Due Date: Not reported
Schedule Revised Date: Not reported
PastUse: AGRICULTURAL - ROW CROPS

ORPHAN SUMMARY

City	EDR ID	Site Name	Site Address	Zip	Database(s)
CORONA	S109433452	WASTE MANAGEMENT OF CORONA	18585 AMBROSIO CIRCLE	92881	HAZNET
CORONA	S109440571	CORONA HILTON GARDEN INN	2000 BLK OF COMPTON AVE	92881	NPDES
CORONA	S109440565	CORONA CROSSINGS I 15 & CAJA	2660 CAJALCO RD	92881	NPDES
CORONA	S109439487	CHASE PARK CORONA UNITED METH	NE CNR CHASE DR / CA AVE	92881	NPDES
CORONA	S109458900	SOUTH CORONA CTR PH 2	COMPTON AVE	92881	NPDES
RIVERDALE	S105025844	SOIL RECYCLING, RIVERSIDE	9800 BEAR	92503	HIST CORTESE
RIVERSIDE	S106838327	RIVERSIDE CITY, SEWAGE SYSTEMS	14TH STREET	92503	EMI
RIVERSIDE	S108218446	RIVERSIDE HOUSING DEVELOPMENT CORP	8845 / 8851 INDIANA AVE	92503	HAZNET
RIVERSIDE	S108209711	J & H AUTO BODY OF RIVERSIDE	9000 ARLINGTON AVE STE 106	92503	HAZNET
RIVERSIDE	1006837260	RIVERSIDE SAND COMPANY	6800 BLOCK OF VAN BUREN BLVD &	92503	FINDS
RIVERSIDE	S109456224	RIVERSIDE AIRPORT INDUSTRIAL PLAZA	6421 CENTRAL AVE		NPDES
RIVERSIDE	S109434805	48 SYCAMORE PROJ BLD 21022023	NW CORNER ALESSANDRO SYCAMORE CANYON		NPDES
RIVERSIDE	S103678537	1X CO OF RIVERSIDE HAZ MAT BRNCH	COUNTY ROAD YARD		HAZNET
RIVERSIDE	S109430497	PUBLIC HEALTH DEPT COUNTY OF RIVERSIDE	4065 COUNTY CIR DR STE 128	92503	HAZNET
RIVERSIDE	S106486916	RIVERSIDE PLUME	DOWNTOWN RIVERSIDE		SLIC
RIVERSIDE	S109447868	LA SIERRA UNIV PROJ	GOLDEN AVE / REVENA AVE		NPDES
RIVERSIDE	S108218422	RIVERSIDE ALTERNATOR & STARTER	9960 INDIANA AVE UNIT #3	92503	HAZNET
RIVERSIDE	S106085170	RIVERSIDE HOUSING DEVELOPMENT CORP	8935-8957 INDIANA AVE	92503	HAZNET
RIVERSIDE	S109424998	CITY OF RIVERSIDE	LAT W 1172714.76 LONG N 335646.86	92503	HAZNET
RIVERSIDE	1009522004	RIVERSIDE JANITOR SUPPLY/QUINLAN ENT.INC	12321 MAGNOLIA AVE., SUITE F	92503	FTTS, HIST FTTS
RIVERSIDE	S109449787	MARKET ST RIVERSIDE CA	MARKET ST		NPDES
RIVERSIDE	S106105126	US POSTAL SER RIVERSIDE VEHICL	1755 MASSACHUSETT AVE		CA WDS
RIVERSIDE	S103442659	RIVERSIDE CITY-PEDLEY SITE	SW OF VAN BUREN BLVD. / SANTA		WMUDS/SWAT
RIVERSIDE	S109456226	RIVERSIDE ANIMAL SHELTER	W OF VAN BUREN BLVD / CLAY ST		NPDES
RIVERSIDE	S109447869	LA SIERRA UNIV PROJ	PIERCE ST / RIVERWALK PKWY		NPDES
RIVERSIDE	S108985920	RIVERSIDE PLUME	N/A RIVERSIDE II BASIN		SLIC
RIVERSIDE	S109430884	RIVERSIDE COUNTY EMERGENCY RESPONSE ESPERANZA FIRE	RIVERSIDE COUNTY ESPERANZA FIRE		HAZNET
RIVERSIDE	S109430878	RIVERSIDE AUTOMOTIVE CENTER INC DBA RIVERSIDE TRAN	12391 SAMPSON ST STE N	92503	HAZNET
RIVERSIDE	S102825719	RIVERSIDE MAGNUM RANGE	12391 SAMPSON STE O/S	92503	HAZNET
RIVERSIDE	S108540529	ALPHA CLEANERS	3430 LA SIERRA AVE UNIT A	92503	DRYCLEANERS
RIVERSIDE	S108540998	LA SIERRA VERDE CLEANERS	3380 LA SIERRA AVE STE 103	92503	DRYCLEANERS
RIVERSIDE	1006837241	TEQUESQUITE LF / CITY OF RIVERSIDE SLF	6253 TEQUESQUITE AVENUE		FINDS
RIVERSIDE	1000145739	BROADWAY THE RIVERSIDE	370 TYLER MALL	92503	HAZNET
RIVERSIDE	1010561938	TESORO WEST COAST CO LLC 68195	3950 TYLER AVE	92503	RCRA-SQG
RIVERSIDE	S106486915	UNIVERSITY OF CALIFORNIA RIVERSIDE - PESTICIDE PIT	UNIVERSITY AVENUE		SLIC
RIVERSIDE	1011979193	RIVERSIDE MUNI	UNKNOWN		FINDS
RIVERSIDE	S109455486	RC FEEDER VAN BUREN PIPELINE	VAN BUREN BLVD DOOLITTLE AVE / JACKSON S		NPDES
RIVERSIDE	S109430891	RIVERSIDE RADIATOR AUTOMOTIVE	3265 VAN BUREN BLVD #G / H	92503	HAZNET
RIVERSIDE	S107150179	RIVERSIDE COUNTY/CLANDESTINE DRUG LABS	VARIOUS LOCATIONS WITHIN RIVERSIDE		HAZNET
RIVERSIDE	S103680157	RIVERSIDE COUNTY/CLANDESTINE DRUG LABS	VARIOUS LOCATIONS WITHIN RIVERSIDE CNTY		HAZNET

ORPHAN SUMMARY

City	EDR ID	Site Name	Site Address	Zip	Database(s)
RIVERSIDE	S109435168	8510 VICTORIA AVE RIVERSIDE	8510 VICTORIA AVE RIVERSIDE		NPDES
RIVERSIDE	S107027262	VICTORIA AVENUE SCHOOL	VICTORIA AVENUE/IVORY STREET	92503	SCH, ENVIROSTOR
RIVERSIDE	S106105153	RIVERSIDE ALL FOREIGN	3011 A VINE ST		CA WDS
UNINCORPORATED RIVERSIDE	S107737072	PROPOSED CITRUS HERITAGE MS	BLACKBURN ROAD / MCALLISTER STREET	92503	SCH, ENVIROSTOR

GOVERNMENT RECORDS SEARCHED / DATA CURRENCY TRACKING

To maintain currency of the following federal and state databases, EDR contacts the appropriate governmental agency on a monthly or quarterly basis, as required.

Number of Days to Update: Provides confirmation that EDR is reporting records that have been updated within 90 days from the date the government agency made the information available to the public.

FEDERAL RECORDS

NPL: National Priority List

National Priorities List (Superfund). The NPL is a subset of CERCLIS and identifies over 1,200 sites for priority cleanup under the Superfund Program. NPL sites may encompass relatively large areas. As such, EDR provides polygon coverage for over 1,000 NPL site boundaries produced by EPA's Environmental Photographic Interpretation Center (EPIC) and regional EPA offices.

Date of Government Version: 06/29/2009	Source: EPA
Date Data Arrived at EDR: 07/31/2009	Telephone: N/A
Date Made Active in Reports: 09/21/2009	Last EDR Contact: 09/10/2009
Number of Days to Update: 52	Next Scheduled EDR Contact: 10/26/2009
	Data Release Frequency: Quarterly

NPL Site Boundaries

Sources:

EPA's Environmental Photographic Interpretation Center (EPIC)
Telephone: 202-564-7333

EPA Region 1
Telephone 617-918-1143

EPA Region 6
Telephone: 214-655-6659

EPA Region 3
Telephone 215-814-5418

EPA Region 7
Telephone: 913-551-7247

EPA Region 4
Telephone 404-562-8033

EPA Region 8
Telephone: 303-312-6774

EPA Region 5
Telephone 312-886-6686

EPA Region 9
Telephone: 415-947-4246

EPA Region 10
Telephone 206-553-8665

Proposed NPL: Proposed National Priority List Sites

A site that has been proposed for listing on the National Priorities List through the issuance of a proposed rule in the Federal Register. EPA then accepts public comments on the site, responds to the comments, and places on the NPL those sites that continue to meet the requirements for listing.

Date of Government Version: 06/29/2009	Source: EPA
Date Data Arrived at EDR: 07/31/2009	Telephone: N/A
Date Made Active in Reports: 09/21/2009	Last EDR Contact: 09/10/2009
Number of Days to Update: 52	Next Scheduled EDR Contact: 10/26/2009
	Data Release Frequency: Quarterly

DELISTED NPL: National Priority List Deletions

The National Oil and Hazardous Substances Pollution Contingency Plan (NCP) establishes the criteria that the EPA uses to delete sites from the NPL. In accordance with 40 CFR 300.425.(e), sites may be deleted from the NPL where no further response is appropriate.

Date of Government Version: 06/29/2009	Source: EPA
Date Data Arrived at EDR: 07/31/2009	Telephone: N/A
Date Made Active in Reports: 09/21/2009	Last EDR Contact: 09/10/2009
Number of Days to Update: 52	Next Scheduled EDR Contact: 10/26/2009
	Data Release Frequency: Quarterly

GOVERNMENT RECORDS SEARCHED / DATA CURRENCY TRACKING

NPL LIENS: Federal Superfund Liens

Federal Superfund Liens. Under the authority granted the USEPA by CERCLA of 1980, the USEPA has the authority to file liens against real property in order to recover remedial action expenditures or when the property owner received notification of potential liability. USEPA compiles a listing of filed notices of Superfund Liens.

Date of Government Version: 10/15/1991	Source: EPA
Date Data Arrived at EDR: 02/02/1994	Telephone: 202-564-4267
Date Made Active in Reports: 03/30/1994	Last EDR Contact: 08/17/2009
Number of Days to Update: 56	Next Scheduled EDR Contact: 11/16/2009
	Data Release Frequency: No Update Planned

CERCLIS: Comprehensive Environmental Response, Compensation, and Liability Information System

CERCLIS contains data on potentially hazardous waste sites that have been reported to the USEPA by states, municipalities, private companies and private persons, pursuant to Section 103 of the Comprehensive Environmental Response, Compensation, and Liability Act (CERCLA). CERCLIS contains sites which are either proposed to or on the National Priorities List (NPL) and sites which are in the screening and assessment phase for possible inclusion on the NPL.

Date of Government Version: 06/30/2009	Source: EPA
Date Data Arrived at EDR: 08/11/2009	Telephone: 703-412-9810
Date Made Active in Reports: 09/21/2009	Last EDR Contact: 09/10/2009
Number of Days to Update: 41	Next Scheduled EDR Contact: 10/12/2009
	Data Release Frequency: Quarterly

CERCLIS-NFRAP: CERCLIS No Further Remedial Action Planned

Archived sites are sites that have been removed and archived from the inventory of CERCLIS sites. Archived status indicates that, to the best of EPA's knowledge, assessment at a site has been completed and that EPA has determined no further steps will be taken to list this site on the National Priorities List (NPL), unless information indicates this decision was not appropriate or other considerations require a recommendation for listing at a later time. This decision does not necessarily mean that there is no hazard associated with a given site; it only means that, based upon available information, the location is not judged to be a potential NPL site.

Date of Government Version: 06/23/2009	Source: EPA
Date Data Arrived at EDR: 09/02/2009	Telephone: 703-412-9810
Date Made Active in Reports: 09/21/2009	Last EDR Contact: 09/09/2009
Number of Days to Update: 19	Next Scheduled EDR Contact: 12/14/2009
	Data Release Frequency: Quarterly

LIENS 2: CERCLA Lien Information

A Federal CERCLA ('Superfund') lien can exist by operation of law at any site or property at which EPA has spent Superfund monies. These monies are spent to investigate and address releases and threatened releases of contamination. CERCLIS provides information as to the identity of these sites and properties.

Date of Government Version: 08/18/2009	Source: Environmental Protection Agency
Date Data Arrived at EDR: 08/21/2009	Telephone: 202-564-6023
Date Made Active in Reports: 09/21/2009	Last EDR Contact: 08/17/2009
Number of Days to Update: 31	Next Scheduled EDR Contact: 11/16/2009
	Data Release Frequency: Varies

CORRACTS: Corrective Action Report

CORRACTS identifies hazardous waste handlers with RCRA corrective action activity.

Date of Government Version: 06/30/2009	Source: EPA
Date Data Arrived at EDR: 07/01/2009	Telephone: 800-424-9346
Date Made Active in Reports: 09/21/2009	Last EDR Contact: 08/31/2009
Number of Days to Update: 82	Next Scheduled EDR Contact: 11/30/2009
	Data Release Frequency: Quarterly

RCRA-TSDF: RCRA - Transporters, Storage and Disposal

RCRAInfo is EPA's comprehensive information system, providing access to data supporting the Resource Conservation and Recovery Act (RCRA) of 1976 and the Hazardous and Solid Waste Amendments (HSWA) of 1984. The database includes selective information on sites which generate, transport, store, treat and/or dispose of hazardous waste as defined by the Resource Conservation and Recovery Act (RCRA). Transporters are individuals or entities that move hazardous waste from the generator offsite to a facility that can recycle, treat, store, or dispose of the waste. TSDFs treat, store, or dispose of the waste.

GOVERNMENT RECORDS SEARCHED / DATA CURRENCY TRACKING

Date of Government Version: 11/12/2008
Date Data Arrived at EDR: 11/18/2008
Date Made Active in Reports: 03/16/2009
Number of Days to Update: 118

Source: Environmental Protection Agency
Telephone: (415) 495-8895
Last EDR Contact: 09/02/2009
Next Scheduled EDR Contact: 10/19/2009
Data Release Frequency: Quarterly

RCRA-LQG: RCRA - Large Quantity Generators

RCRAInfo is EPA's comprehensive information system, providing access to data supporting the Resource Conservation and Recovery Act (RCRA) of 1976 and the Hazardous and Solid Waste Amendments (HSWA) of 1984. The database includes selective information on sites which generate, transport, store, treat and/or dispose of hazardous waste as defined by the Resource Conservation and Recovery Act (RCRA). Large quantity generators (LQGs) generate over 1,000 kilograms (kg) of hazardous waste, or over 1 kg of acutely hazardous waste per month.

Date of Government Version: 11/12/2008
Date Data Arrived at EDR: 11/18/2008
Date Made Active in Reports: 03/16/2009
Number of Days to Update: 118

Source: Environmental Protection Agency
Telephone: (415) 495-8895
Last EDR Contact: 09/02/2009
Next Scheduled EDR Contact: 10/19/2009
Data Release Frequency: Quarterly

RCRA-SQG: RCRA - Small Quantity Generators

RCRAInfo is EPA's comprehensive information system, providing access to data supporting the Resource Conservation and Recovery Act (RCRA) of 1976 and the Hazardous and Solid Waste Amendments (HSWA) of 1984. The database includes selective information on sites which generate, transport, store, treat and/or dispose of hazardous waste as defined by the Resource Conservation and Recovery Act (RCRA). Small quantity generators (SQGs) generate between 100 kg and 1,000 kg of hazardous waste per month.

Date of Government Version: 11/12/2008
Date Data Arrived at EDR: 11/18/2008
Date Made Active in Reports: 03/16/2009
Number of Days to Update: 118

Source: Environmental Protection Agency
Telephone: (415) 495-8895
Last EDR Contact: 09/02/2009
Next Scheduled EDR Contact: 10/19/2009
Data Release Frequency: Quarterly

RCRA-CESQG: RCRA - Conditionally Exempt Small Quantity Generators

RCRAInfo is EPA's comprehensive information system, providing access to data supporting the Resource Conservation and Recovery Act (RCRA) of 1976 and the Hazardous and Solid Waste Amendments (HSWA) of 1984. The database includes selective information on sites which generate, transport, store, treat and/or dispose of hazardous waste as defined by the Resource Conservation and Recovery Act (RCRA). Conditionally exempt small quantity generators (CESQGs) generate less than 100 kg of hazardous waste, or less than 1 kg of acutely hazardous waste per month.

Date of Government Version: 11/12/2008
Date Data Arrived at EDR: 11/18/2008
Date Made Active in Reports: 03/16/2009
Number of Days to Update: 118

Source: Environmental Protection Agency
Telephone: (415) 495-8895
Last EDR Contact: 09/02/2009
Next Scheduled EDR Contact: 10/19/2009
Data Release Frequency: Varies

RCRA-NonGen: RCRA - Non Generators

RCRAInfo is EPA's comprehensive information system, providing access to data supporting the Resource Conservation and Recovery Act (RCRA) of 1976 and the Hazardous and Solid Waste Amendments (HSWA) of 1984. The database includes selective information on sites which generate, transport, store, treat and/or dispose of hazardous waste as defined by the Resource Conservation and Recovery Act (RCRA). Non-Generators do not presently generate hazardous waste.

Date of Government Version: 11/12/2008
Date Data Arrived at EDR: 11/18/2008
Date Made Active in Reports: 03/16/2009
Number of Days to Update: 118

Source: Environmental Protection Agency
Telephone: (415) 495-8895
Last EDR Contact: 09/02/2009
Next Scheduled EDR Contact: 10/19/2009
Data Release Frequency: Varies

GOVERNMENT RECORDS SEARCHED / DATA CURRENCY TRACKING

US ENG CONTROLS: Engineering Controls Sites List

A listing of sites with engineering controls in place. Engineering controls include various forms of caps, building foundations, liners, and treatment methods to create pathway elimination for regulated substances to enter environmental media or effect human health.

Date of Government Version: 03/31/2009	Source: Environmental Protection Agency
Date Data Arrived at EDR: 04/22/2009	Telephone: 703-603-0695
Date Made Active in Reports: 05/05/2009	Last EDR Contact: 09/18/2009
Number of Days to Update: 13	Next Scheduled EDR Contact: 12/28/2009
	Data Release Frequency: Varies

US INST CONTROL: Sites with Institutional Controls

A listing of sites with institutional controls in place. Institutional controls include administrative measures, such as groundwater use restrictions, construction restrictions, property use restrictions, and post remediation care requirements intended to prevent exposure to contaminants remaining on site. Deed restrictions are generally required as part of the institutional controls.

Date of Government Version: 03/31/2009	Source: Environmental Protection Agency
Date Data Arrived at EDR: 04/22/2009	Telephone: 703-603-0695
Date Made Active in Reports: 05/05/2009	Last EDR Contact: 09/18/2009
Number of Days to Update: 13	Next Scheduled EDR Contact: 12/28/2009
	Data Release Frequency: Varies

ERNS: Emergency Response Notification System

Emergency Response Notification System. ERNS records and stores information on reported releases of oil and hazardous substances.

Date of Government Version: 05/15/2009	Source: National Response Center, United States Coast Guard
Date Data Arrived at EDR: 07/21/2009	Telephone: 202-267-2180
Date Made Active in Reports: 09/21/2009	Last EDR Contact: 08/26/2009
Number of Days to Update: 62	Next Scheduled EDR Contact: 10/19/2009
	Data Release Frequency: Annually

HMIRS: Hazardous Materials Information Reporting System

Hazardous Materials Incident Report System. HMIRS contains hazardous material spill incidents reported to DOT.

Date of Government Version: 07/16/2009	Source: U.S. Department of Transportation
Date Data Arrived at EDR: 07/16/2009	Telephone: 202-366-4555
Date Made Active in Reports: 09/21/2009	Last EDR Contact: 09/11/2009
Number of Days to Update: 67	Next Scheduled EDR Contact: 10/12/2009
	Data Release Frequency: Annually

DOT OPS: Incident and Accident Data

Department of Transportation, Office of Pipeline Safety Incident and Accident data.

Date of Government Version: 05/14/2008	Source: Department of Transportation, Office of Pipeline Safety
Date Data Arrived at EDR: 05/28/2008	Telephone: 202-366-4595
Date Made Active in Reports: 08/08/2008	Last EDR Contact: 08/27/2009
Number of Days to Update: 72	Next Scheduled EDR Contact: 11/23/2009
	Data Release Frequency: Varies

US CDL: Clandestine Drug Labs

A listing of clandestine drug lab locations. The U.S. Department of Justice ("the Department") provides this web site as a public service. It contains addresses of some locations where law enforcement agencies reported they found chemicals or other items that indicated the presence of either clandestine drug laboratories or dumpsites. In most cases, the source of the entries is not the Department, and the Department has not verified the entry and does not guarantee its accuracy. Members of the public must verify the accuracy of all entries by, for example, contacting local law enforcement and local health departments.

GOVERNMENT RECORDS SEARCHED / DATA CURRENCY TRACKING

Date of Government Version: 03/01/2009
Date Data Arrived at EDR: 06/22/2009
Date Made Active in Reports: 09/21/2009
Number of Days to Update: 91

Source: Drug Enforcement Administration
Telephone: 202-307-1000
Last EDR Contact: 03/26/2009
Next Scheduled EDR Contact: 06/22/2009
Data Release Frequency: Quarterly

US BROWNFIELDS: A Listing of Brownfields Sites

Included in the listing are brownfields properties addresses by Cooperative Agreement Recipients and brownfields properties addressed by Targeted Brownfields Assessments. Targeted Brownfields Assessments-EPA's Targeted Brownfields Assessments (TBA) program is designed to help states, tribes, and municipalities--especially those without EPA Brownfields Assessment Demonstration Pilots--minimize the uncertainties of contamination often associated with brownfields. Under the TBA program, EPA provides funding and/or technical assistance for environmental assessments at brownfields sites throughout the country. Targeted Brownfields Assessments supplement and work with other efforts under EPA's Brownfields Initiative to promote cleanup and redevelopment of brownfields. Cooperative Agreement Recipients-States, political subdivisions, territories, and Indian tribes become Brownfields Cleanup Revolving Loan Fund (BCRLF) cooperative agreement recipients when they enter into BCRLF cooperative agreements with the U.S. EPA. EPA selects BCRLF cooperative agreement recipients based on a proposal and application process. BCRLF cooperative agreement recipients must use EPA funds provided through BCRLF cooperative agreement for specified brownfields-related cleanup activities.

Date of Government Version: 10/01/2008
Date Data Arrived at EDR: 11/14/2008
Date Made Active in Reports: 12/23/2008
Number of Days to Update: 39

Source: Environmental Protection Agency
Telephone: 202-566-2777
Last EDR Contact: 09/11/2009
Next Scheduled EDR Contact: 10/12/2009
Data Release Frequency: Semi-Annually

DOD: Department of Defense Sites

This data set consists of federally owned or administered lands, administered by the Department of Defense, that have any area equal to or greater than 640 acres of the United States, Puerto Rico, and the U.S. Virgin Islands.

Date of Government Version: 12/31/2005
Date Data Arrived at EDR: 11/10/2006
Date Made Active in Reports: 01/11/2007
Number of Days to Update: 62

Source: USGS
Telephone: 703-692-8801
Last EDR Contact: 05/08/2009
Next Scheduled EDR Contact: 08/03/2009
Data Release Frequency: Semi-Annually

FUDS: Formerly Used Defense Sites

The listing includes locations of Formerly Used Defense Sites properties where the US Army Corps of Engineers is actively working or will take necessary cleanup actions.

Date of Government Version: 12/31/2007
Date Data Arrived at EDR: 09/05/2008
Date Made Active in Reports: 09/23/2008
Number of Days to Update: 18

Source: U.S. Army Corps of Engineers
Telephone: 202-528-4285
Last EDR Contact: 09/21/2009
Next Scheduled EDR Contact: 12/28/2009
Data Release Frequency: Varies

LUCIS: Land Use Control Information System

LUCIS contains records of land use control information pertaining to the former Navy Base Realignment and Closure properties.

Date of Government Version: 12/09/2005
Date Data Arrived at EDR: 12/11/2006
Date Made Active in Reports: 01/11/2007
Number of Days to Update: 31

Source: Department of the Navy
Telephone: 843-820-7326
Last EDR Contact: 09/08/2009
Next Scheduled EDR Contact: 12/07/2009
Data Release Frequency: Varies

CONSENT: Superfund (CERCLA) Consent Decrees

Major legal settlements that establish responsibility and standards for cleanup at NPL (Superfund) sites. Released periodically by United States District Courts after settlement by parties to litigation matters.

GOVERNMENT RECORDS SEARCHED / DATA CURRENCY TRACKING

Date of Government Version: 04/24/2009
Date Data Arrived at EDR: 05/19/2009
Date Made Active in Reports: 09/21/2009
Number of Days to Update: 125

Source: Department of Justice, Consent Decree Library
Telephone: Varies
Last EDR Contact: 07/20/2009
Next Scheduled EDR Contact: 10/19/2009
Data Release Frequency: Varies

ROD: Records Of Decision

Record of Decision. ROD documents mandate a permanent remedy at an NPL (Superfund) site containing technical and health information to aid in the cleanup.

Date of Government Version: 04/23/2009
Date Data Arrived at EDR: 04/28/2009
Date Made Active in Reports: 05/19/2009
Number of Days to Update: 21

Source: EPA
Telephone: 703-416-0223
Last EDR Contact: 09/22/2009
Next Scheduled EDR Contact: 12/28/2009
Data Release Frequency: Annually

UMTRA: Uranium Mill Tailings Sites

Uranium ore was mined by private companies for federal government use in national defense programs. When the mills shut down, large piles of the sand-like material (mill tailings) remain after uranium has been extracted from the ore. Levels of human exposure to radioactive materials from the piles are low; however, in some cases tailings were used as construction materials before the potential health hazards of the tailings were recognized.

Date of Government Version: 01/05/2009
Date Data Arrived at EDR: 05/07/2009
Date Made Active in Reports: 05/08/2009
Number of Days to Update: 1

Source: Department of Energy
Telephone: 505-845-0011
Last EDR Contact: 09/14/2009
Next Scheduled EDR Contact: 12/14/2009
Data Release Frequency: Varies

DEBRIS REGION 9: Torres Martinez Reservation Illegal Dump Site Locations

A listing of illegal dump sites location on the Torres Martinez Indian Reservation located in eastern Riverside County and northern Imperial County, California.

Date of Government Version: 01/12/2009
Date Data Arrived at EDR: 05/07/2009
Date Made Active in Reports: 09/21/2009
Number of Days to Update: 137

Source: EPA, Region 9
Telephone: 415-972-3336
Last EDR Contact: 09/23/2009
Next Scheduled EDR Contact: 12/21/2009
Data Release Frequency: Varies

ODI: Open Dump Inventory

An open dump is defined as a disposal facility that does not comply with one or more of the Part 257 or Part 258 Subtitle D Criteria.

Date of Government Version: 06/30/1985
Date Data Arrived at EDR: 08/09/2004
Date Made Active in Reports: 09/17/2004
Number of Days to Update: 39

Source: Environmental Protection Agency
Telephone: 800-424-9346
Last EDR Contact: 06/09/2004
Next Scheduled EDR Contact: N/A
Data Release Frequency: No Update Planned

MINES: Mines Master Index File

Contains all mine identification numbers issued for mines active or opened since 1971. The data also includes violation information.

Date of Government Version: 05/28/2009
Date Data Arrived at EDR: 06/23/2009
Date Made Active in Reports: 09/21/2009
Number of Days to Update: 90

Source: Department of Labor, Mine Safety and Health Administration
Telephone: 303-231-5959
Last EDR Contact: 09/18/2009
Next Scheduled EDR Contact: 12/21/2009
Data Release Frequency: Semi-Annually

TRIS: Toxic Chemical Release Inventory System

Toxic Release Inventory System. TRIS identifies facilities which release toxic chemicals to the air, water and land in reportable quantities under SARA Title III Section 313.

GOVERNMENT RECORDS SEARCHED / DATA CURRENCY TRACKING

Date of Government Version: 12/31/2007
Date Data Arrived at EDR: 04/09/2009
Date Made Active in Reports: 06/17/2009
Number of Days to Update: 69

Source: EPA
Telephone: 202-566-0250
Last EDR Contact: 09/14/2009
Next Scheduled EDR Contact: 12/14/2009
Data Release Frequency: Annually

TSCA: Toxic Substances Control Act

Toxic Substances Control Act. TSCA identifies manufacturers and importers of chemical substances included on the TSCA Chemical Substance Inventory list. It includes data on the production volume of these substances by plant site.

Date of Government Version: 12/31/2002
Date Data Arrived at EDR: 04/14/2006
Date Made Active in Reports: 05/30/2006
Number of Days to Update: 46

Source: EPA
Telephone: 202-260-5521
Last EDR Contact: 07/14/2009
Next Scheduled EDR Contact: 10/12/2009
Data Release Frequency: Every 4 Years

FTTS: FIFRA/ TSCA Tracking System - FIFRA (Federal Insecticide, Fungicide, & Rodenticide Act)/TSCA (Toxic Substances Control Act)
FTTS tracks administrative cases and pesticide enforcement actions and compliance activities related to FIFRA, TSCA and EPCRA (Emergency Planning and Community Right-to-Know Act). To maintain currency, EDR contacts the Agency on a quarterly basis.

Date of Government Version: 04/09/2009
Date Data Arrived at EDR: 04/16/2009
Date Made Active in Reports: 05/11/2009
Number of Days to Update: 25

Source: EPA/Office of Prevention, Pesticides and Toxic Substances
Telephone: 202-566-1667
Last EDR Contact: 09/10/2009
Next Scheduled EDR Contact: 12/14/2009
Data Release Frequency: Quarterly

FTTS INSP: FIFRA/ TSCA Tracking System - FIFRA (Federal Insecticide, Fungicide, & Rodenticide Act)/TSCA (Toxic Substances Control Act)
A listing of FIFRA/TSCA Tracking System (FTTS) inspections and enforcements.

Date of Government Version: 04/09/2009
Date Data Arrived at EDR: 04/16/2009
Date Made Active in Reports: 05/11/2009
Number of Days to Update: 25

Source: EPA
Telephone: 202-566-1667
Last EDR Contact: 09/10/2009
Next Scheduled EDR Contact: 12/14/2009
Data Release Frequency: Quarterly

HIST FTTS: FIFRA/TSCA Tracking System Administrative Case Listing

A complete administrative case listing from the FIFRA/TSCA Tracking System (FTTS) for all ten EPA regions. The information was obtained from the National Compliance Database (NCDB). NCDB supports the implementation of FIFRA (Federal Insecticide, Fungicide, and Rodenticide Act) and TSCA (Toxic Substances Control Act). Some EPA regions are now closing out records. Because of that, and the fact that some EPA regions are not providing EPA Headquarters with updated records, it was decided to create a HIST FTTS database. It included records that may not be included in the newer FTTS database updates. This database is no longer updated.

Date of Government Version: 10/19/2006
Date Data Arrived at EDR: 03/01/2007
Date Made Active in Reports: 04/10/2007
Number of Days to Update: 40

Source: Environmental Protection Agency
Telephone: 202-564-2501
Last EDR Contact: 12/17/2007
Next Scheduled EDR Contact: 03/17/2008
Data Release Frequency: No Update Planned

HIST FTTS INSP: FIFRA/TSCA Tracking System Inspection & Enforcement Case Listing

A complete inspection and enforcement case listing from the FIFRA/TSCA Tracking System (FTTS) for all ten EPA regions. The information was obtained from the National Compliance Database (NCDB). NCDB supports the implementation of FIFRA (Federal Insecticide, Fungicide, and Rodenticide Act) and TSCA (Toxic Substances Control Act). Some EPA regions are now closing out records. Because of that, and the fact that some EPA regions are not providing EPA Headquarters with updated records, it was decided to create a HIST FTTS database. It included records that may not be included in the newer FTTS database updates. This database is no longer updated.

GOVERNMENT RECORDS SEARCHED / DATA CURRENCY TRACKING

Date of Government Version: 10/19/2006
Date Data Arrived at EDR: 03/01/2007
Date Made Active in Reports: 04/10/2007
Number of Days to Update: 40

Source: Environmental Protection Agency
Telephone: 202-564-2501
Last EDR Contact: 12/17/2008
Next Scheduled EDR Contact: 03/17/2008
Data Release Frequency: No Update Planned

SSTS: Section 7 Tracking Systems

Section 7 of the Federal Insecticide, Fungicide and Rodenticide Act, as amended (92 Stat. 829) requires all registered pesticide-producing establishments to submit a report to the Environmental Protection Agency by March 1st each year. Each establishment must report the types and amounts of pesticides, active ingredients and devices being produced, and those having been produced and sold or distributed in the past year.

Date of Government Version: 12/31/2007
Date Data Arrived at EDR: 05/19/2009
Date Made Active in Reports: 09/21/2009
Number of Days to Update: 125

Source: EPA
Telephone: 202-564-4203
Last EDR Contact: 07/14/2009
Next Scheduled EDR Contact: 10/12/2009
Data Release Frequency: Annually

ICIS: Integrated Compliance Information System

The Integrated Compliance Information System (ICIS) supports the information needs of the national enforcement and compliance program as well as the unique needs of the National Pollutant Discharge Elimination System (NPDES) program.

Date of Government Version: 03/20/2009
Date Data Arrived at EDR: 03/20/2009
Date Made Active in Reports: 05/05/2009
Number of Days to Update: 46

Source: Environmental Protection Agency
Telephone: 202-564-5088
Last EDR Contact: 07/13/2009
Next Scheduled EDR Contact: 10/12/2009
Data Release Frequency: Quarterly

PADS: PCB Activity Database System

PCB Activity Database. PADS Identifies generators, transporters, commercial storers and/or brokers and disposers of PCB's who are required to notify the EPA of such activities.

Date of Government Version: 02/26/2009
Date Data Arrived at EDR: 05/20/2009
Date Made Active in Reports: 05/29/2009
Number of Days to Update: 9

Source: EPA
Telephone: 202-566-0500
Last EDR Contact: 08/05/2009
Next Scheduled EDR Contact: 11/02/2009
Data Release Frequency: Annually

MLTS: Material Licensing Tracking System

MLTS is maintained by the Nuclear Regulatory Commission and contains a list of approximately 8,100 sites which possess or use radioactive materials and which are subject to NRC licensing requirements. To maintain currency, EDR contacts the Agency on a quarterly basis.

Date of Government Version: 07/06/2009
Date Data Arrived at EDR: 07/13/2009
Date Made Active in Reports: 09/21/2009
Number of Days to Update: 70

Source: Nuclear Regulatory Commission
Telephone: 301-415-7169
Last EDR Contact: 09/21/2009
Next Scheduled EDR Contact: 12/28/2009
Data Release Frequency: Quarterly

RADINFO: Radiation Information Database

The Radiation Information Database (RADINFO) contains information about facilities that are regulated by U.S. Environmental Protection Agency (EPA) regulations for radiation and radioactivity.

Date of Government Version: 07/28/2009
Date Data Arrived at EDR: 07/28/2009
Date Made Active in Reports: 09/21/2009
Number of Days to Update: 55

Source: Environmental Protection Agency
Telephone: 202-343-9775
Last EDR Contact: 07/28/2009
Next Scheduled EDR Contact: 10/26/2009
Data Release Frequency: Quarterly

GOVERNMENT RECORDS SEARCHED / DATA CURRENCY TRACKING

FINDS: Facility Index System/Facility Registry System

Facility Index System. FINDS contains both facility information and 'pointers' to other sources that contain more detail. EDR includes the following FINDS databases in this report: PCS (Permit Compliance System), AIRS (Aerometric Information Retrieval System), DOCKET (Enforcement Docket used to manage and track information on civil judicial enforcement cases for all environmental statutes), FURS (Federal Underground Injection Control), C-DOCKET (Criminal Docket System used to track criminal enforcement actions for all environmental statutes), FFIS (Federal Facilities Information System), STATE (State Environmental Laws and Statutes), and PADS (PCB Activity Data System).

Date of Government Version: 07/23/2009	Source: EPA
Date Data Arrived at EDR: 07/28/2009	Telephone: (415) 947-8000
Date Made Active in Reports: 09/21/2009	Last EDR Contact: 09/18/2009
Number of Days to Update: 55	Next Scheduled EDR Contact: 12/28/2009
	Data Release Frequency: Quarterly

RAATS: RCRA Administrative Action Tracking System

RCRA Administration Action Tracking System. RAATS contains records based on enforcement actions issued under RCRA pertaining to major violators and includes administrative and civil actions brought by the EPA. For administration actions after September 30, 1995, data entry in the RAATS database was discontinued. EPA will retain a copy of the database for historical records. It was necessary to terminate RAATS because a decrease in agency resources made it impossible to continue to update the information contained in the database.

Date of Government Version: 04/17/1995	Source: EPA
Date Data Arrived at EDR: 07/03/1995	Telephone: 202-564-4104
Date Made Active in Reports: 08/07/1995	Last EDR Contact: 06/02/2008
Number of Days to Update: 35	Next Scheduled EDR Contact: 09/01/2008
	Data Release Frequency: No Update Planned

BRS: Biennial Reporting System

The Biennial Reporting System is a national system administered by the EPA that collects data on the generation and management of hazardous waste. BRS captures detailed data from two groups: Large Quantity Generators (LQG) and Treatment, Storage, and Disposal Facilities.

Date of Government Version: 12/31/2007	Source: EPA/NTIS
Date Data Arrived at EDR: 02/19/2009	Telephone: 800-424-9346
Date Made Active in Reports: 05/22/2009	Last EDR Contact: 09/09/2009
Number of Days to Update: 92	Next Scheduled EDR Contact: 12/07/2009
	Data Release Frequency: Biennially

SCRD DRYCLEANERS: State Coalition for Remediation of Drycleaners Listing

The State Coalition for Remediation of Drycleaners was established in 1998, with support from the U.S. EPA Office of Superfund Remediation and Technology Innovation. It is comprised of representatives of states with established drycleaner remediation programs. Currently the member states are Alabama, Connecticut, Florida, Illinois, Kansas, Minnesota, Missouri, North Carolina, Oregon, South Carolina, Tennessee, Texas, and Wisconsin.

Date of Government Version: 06/29/2009	Source: Environmental Protection Agency
Date Data Arrived at EDR: 06/29/2009	Telephone: 615-532-8599
Date Made Active in Reports: 09/21/2009	Last EDR Contact: 09/08/2009
Number of Days to Update: 84	Next Scheduled EDR Contact: 11/09/2009
	Data Release Frequency: Varies

US HIST CDL: National Clandestine Laboratory Register

A listing of clandestine drug lab locations. The U.S. Department of Justice ("the Department") provides this web site as a public service. It contains addresses of some locations where law enforcement agencies reported they found chemicals or other items that indicated the presence of either clandestine drug laboratories or dumpsites. In most cases, the source of the entries is not the Department, and the Department has not verified the entry and does not guarantee its accuracy. Members of the public must verify the accuracy of all entries by, for example, contacting local law enforcement and local health departments.

Date of Government Version: 09/01/2007	Source: Drug Enforcement Administration
Date Data Arrived at EDR: 11/19/2008	Telephone: 202-307-1000
Date Made Active in Reports: 03/30/2009	Last EDR Contact: 03/23/2009
Number of Days to Update: 131	Next Scheduled EDR Contact: 06/22/2009
	Data Release Frequency: No Update Planned

GOVERNMENT RECORDS SEARCHED / DATA CURRENCY TRACKING

PCB TRANSFORMER: PCB Transformer Registration Database

The database of PCB transformer registrations that includes all PCB registration submittals.

Date of Government Version: 01/01/2008	Source: Environmental Protection Agency
Date Data Arrived at EDR: 02/18/2009	Telephone: 202-566-0517
Date Made Active in Reports: 05/29/2009	Last EDR Contact: 08/21/2009
Number of Days to Update: 100	Next Scheduled EDR Contact: 11/16/2009
	Data Release Frequency: Varies

STATE AND LOCAL RECORDS

HIST CAL-SITES: Calsites Database

The Calsites database contains potential or confirmed hazardous substance release properties. In 1996, California EPA reevaluated and significantly reduced the number of sites in the Calsites database. No longer updated by the state agency. It has been replaced by ENVIROSTOR.

Date of Government Version: 08/08/2005	Source: Department of Toxic Substance Control
Date Data Arrived at EDR: 08/03/2006	Telephone: 916-323-3400
Date Made Active in Reports: 08/24/2006	Last EDR Contact: 02/23/2009
Number of Days to Update: 21	Next Scheduled EDR Contact: 05/25/2009
	Data Release Frequency: No Update Planned

CA BOND EXP. PLAN: Bond Expenditure Plan

Department of Health Services developed a site-specific expenditure plan as the basis for an appropriation of Hazardous Substance Cleanup Bond Act funds. It is not updated.

Date of Government Version: 01/01/1989	Source: Department of Health Services
Date Data Arrived at EDR: 07/27/1994	Telephone: 916-255-2118
Date Made Active in Reports: 08/02/1994	Last EDR Contact: 05/31/1994
Number of Days to Update: 6	Next Scheduled EDR Contact: N/A
	Data Release Frequency: No Update Planned

SCH: School Property Evaluation Program

This category contains proposed and existing school sites that are being evaluated by DTSC for possible hazardous materials contamination. In some cases, these properties may be listed in the CalSites category depending on the level of threat to public health and safety or the environment they pose.

Date of Government Version: 08/27/2009	Source: Department of Toxic Substances Control
Date Data Arrived at EDR: 08/27/2009	Telephone: 916-323-3400
Date Made Active in Reports: 09/18/2009	Last EDR Contact: 08/27/2009
Number of Days to Update: 22	Next Scheduled EDR Contact: 11/23/2009
	Data Release Frequency: Quarterly

TOXIC PITS: Toxic Pits Cleanup Act Sites

Toxic PITS Cleanup Act Sites. TOXIC PITS identifies sites suspected of containing hazardous substances where cleanup has not yet been completed.

Date of Government Version: 07/01/1995	Source: State Water Resources Control Board
Date Data Arrived at EDR: 08/30/1995	Telephone: 916-227-4364
Date Made Active in Reports: 09/26/1995	Last EDR Contact: 01/26/2009
Number of Days to Update: 27	Next Scheduled EDR Contact: 04/27/2009
	Data Release Frequency: No Update Planned

SWF/LF (SWIS): Solid Waste Information System

Active, Closed and Inactive Landfills. SWF/LF records typically contain an inventory of solid waste disposal facilities or landfills. These may be active or inactive facilities or open dumps that failed to meet RCRA Section 4004 criteria for solid waste landfills or disposal sites.

Date of Government Version: 09/02/2009	Source: Integrated Waste Management Board
Date Data Arrived at EDR: 09/04/2009	Telephone: 916-341-6320
Date Made Active in Reports: 09/18/2009	Last EDR Contact: 09/04/2009
Number of Days to Update: 14	Next Scheduled EDR Contact: 12/07/2009
	Data Release Frequency: Quarterly

GOVERNMENT RECORDS SEARCHED / DATA CURRENCY TRACKING

WMUDS/SWAT: Waste Management Unit Database

Waste Management Unit Database System. WMUDS is used by the State Water Resources Control Board staff and the Regional Water Quality Control Boards for program tracking and inventory of waste management units. WMUDS is composed of the following databases: Facility Information, Scheduled Inspections Information, Waste Management Unit Information, SWAT Program Information, SWAT Report Summary Information, SWAT Report Summary Data, Chapter 15 (formerly Subchapter 15) Information, Chapter 15 Monitoring Parameters, TPCA Program Information, RCRA Program Information, Closure Information, and Interested Parties Information.

Date of Government Version: 04/01/2000	Source: State Water Resources Control Board
Date Data Arrived at EDR: 04/10/2000	Telephone: 916-227-4448
Date Made Active in Reports: 05/10/2000	Last EDR Contact: 08/31/2009
Number of Days to Update: 30	Next Scheduled EDR Contact: 11/30/2009
	Data Release Frequency: Quarterly

NPDES: NPDES Permits Listing

A listing of NPDES permits, including stormwater.

Date of Government Version: 08/31/2009	Source: State Water Resources Control Board
Date Data Arrived at EDR: 09/04/2009	Telephone: 916-445-9379
Date Made Active in Reports: 09/18/2009	Last EDR Contact: 09/04/2009
Number of Days to Update: 14	Next Scheduled EDR Contact: 12/07/2009
	Data Release Frequency: Quarterly

CA WDS: Waste Discharge System

Sites which have been issued waste discharge requirements.

Date of Government Version: 06/19/2007	Source: State Water Resources Control Board
Date Data Arrived at EDR: 06/20/2007	Telephone: 916-341-5227
Date Made Active in Reports: 06/29/2007	Last EDR Contact: 06/15/2009
Number of Days to Update: 9	Next Scheduled EDR Contact: 09/14/2009
	Data Release Frequency: Quarterly

CORTESE: "Cortese" Hazardous Waste & Substances Sites List

The sites for the list are designated by the State Water Resource Control Board (LUST), the Integrated Waste Board (SWF/LS), and the Department of Toxic Substances Control (Cal-Sites). This listing is no longer updated by the state agency.

Date of Government Version: 07/21/2009	Source: CAL EPA/Office of Emergency Information
Date Data Arrived at EDR: 07/21/2009	Telephone: 916-323-3400
Date Made Active in Reports: 08/03/2009	Last EDR Contact: 07/21/2009
Number of Days to Update: 13	Next Scheduled EDR Contact: 10/19/2009
	Data Release Frequency: Quarterly

HIST CORTESE: Hazardous Waste & Substance Site List

The sites for the list are designated by the State Water Resource Control Board [LUST], the Integrated Waste Board [SWF/LS], and the Department of Toxic Substances Control [CALSTITES].

Date of Government Version: 04/01/2001	Source: Department of Toxic Substances Control
Date Data Arrived at EDR: 01/22/2009	Telephone: 916-323-3400
Date Made Active in Reports: 04/08/2009	Last EDR Contact: 01/22/2009
Number of Days to Update: 76	Next Scheduled EDR Contact: N/A
	Data Release Frequency: No Update Planned

SWRCY: Recycler Database

A listing of recycling facilities in California.

Date of Government Version: 07/06/2009	Source: Department of Conservation
Date Data Arrived at EDR: 07/24/2009	Telephone: 916-323-3836
Date Made Active in Reports: 08/03/2009	Last EDR Contact: 07/09/2009
Number of Days to Update: 10	Next Scheduled EDR Contact: 10/05/2009
	Data Release Frequency: Quarterly

GOVERNMENT RECORDS SEARCHED / DATA CURRENCY TRACKING

LUST REG 6V: Leaking Underground Storage Tank Case Listing

Leaking Underground Storage Tank locations. Inyo, Kern, Los Angeles, Mono, San Bernardino counties.

Date of Government Version: 06/07/2005	Source: California Regional Water Quality Control Board Victorville Branch Office (6)
Date Data Arrived at EDR: 06/07/2005	Telephone: 760-241-7365
Date Made Active in Reports: 06/29/2005	Last EDR Contact: 09/18/2009
Number of Days to Update: 22	Next Scheduled EDR Contact: 12/28/2009
	Data Release Frequency: No Update Planned

LUST REG 5: Leaking Underground Storage Tank Database

Leaking Underground Storage Tank locations. Alameda, Alpine, Amador, Butte, Colusa, Contra Costa, Calveras, El Dorado, Fresno, Glenn, Kern, Kings, Lake, Lassen, Madera, Mariposa, Merced, Modoc, Napa, Nevada, Placer, Plumas, Sacramento, San Joaquin, Shasta, Solano, Stanislaus, Sutter, Tehama, Tulare, Tuolumne, Yolo, Yuba counties.

Date of Government Version: 07/01/2008	Source: California Regional Water Quality Control Board Central Valley Region (5)
Date Data Arrived at EDR: 07/22/2008	Telephone: 916-464-4834
Date Made Active in Reports: 07/31/2008	Last EDR Contact: 07/20/2009
Number of Days to Update: 9	Next Scheduled EDR Contact: 10/19/2009
	Data Release Frequency: Quarterly

LUST REG 1: Active Toxic Site Investigation

Del Norte, Humboldt, Lake, Mendocino, Modoc, Siskiyou, Sonoma, Trinity counties. For more current information, please refer to the State Water Resources Control Board's LUST database.

Date of Government Version: 02/01/2001	Source: California Regional Water Quality Control Board North Coast (1)
Date Data Arrived at EDR: 02/28/2001	Telephone: 707-570-3769
Date Made Active in Reports: 03/29/2001	Last EDR Contact: 08/17/2009
Number of Days to Update: 29	Next Scheduled EDR Contact: 11/16/2009
	Data Release Frequency: No Update Planned

LUST REG 2: Fuel Leak List

Leaking Underground Storage Tank locations. Alameda, Contra Costa, Marin, Napa, San Francisco, San Mateo, Santa Clara, Solano, Sonoma counties.

Date of Government Version: 09/30/2004	Source: California Regional Water Quality Control Board San Francisco Bay Region (2)
Date Data Arrived at EDR: 10/20/2004	Telephone: 510-622-2433
Date Made Active in Reports: 11/19/2004	Last EDR Contact: 09/23/2009
Number of Days to Update: 30	Next Scheduled EDR Contact: 01/04/2010
	Data Release Frequency: Quarterly

LUST REG 9: Leaking Underground Storage Tank Report

Orange, Riverside, San Diego counties. For more current information, please refer to the State Water Resources Control Board's LUST database.

Date of Government Version: 03/01/2001	Source: California Regional Water Quality Control Board San Diego Region (9)
Date Data Arrived at EDR: 04/23/2001	Telephone: 858-637-5595
Date Made Active in Reports: 05/21/2001	Last EDR Contact: 07/13/2009
Number of Days to Update: 28	Next Scheduled EDR Contact: 10/12/2009
	Data Release Frequency: No Update Planned

LUST REG 7: Leaking Underground Storage Tank Case Listing

Leaking Underground Storage Tank locations. Imperial, Riverside, San Diego, Santa Barbara counties.

Date of Government Version: 02/26/2004	Source: California Regional Water Quality Control Board Colorado River Basin Region (7)
Date Data Arrived at EDR: 02/26/2004	Telephone: 760-776-8943
Date Made Active in Reports: 03/24/2004	Last EDR Contact: 08/17/2009
Number of Days to Update: 27	Next Scheduled EDR Contact: 11/16/2009
	Data Release Frequency: No Update Planned

GOVERNMENT RECORDS SEARCHED / DATA CURRENCY TRACKING

LUST REG 4: Underground Storage Tank Leak List

Los Angeles, Ventura counties. For more current information, please refer to the State Water Resources Control Board's LUST database.

Date of Government Version: 09/07/2004	Source: California Regional Water Quality Control Board Los Angeles Region (4)
Date Data Arrived at EDR: 09/07/2004	Telephone: 213-576-6710
Date Made Active in Reports: 10/12/2004	Last EDR Contact: 09/14/2009
Number of Days to Update: 35	Next Scheduled EDR Contact: 12/21/2009
	Data Release Frequency: No Update Planned

LUST: Geotracker's Leaking Underground Fuel Tank Report

Leaking Underground Storage Tank Incident Reports. LUST records contain an inventory of reported leaking underground storage tank incidents. Not all states maintain these records, and the information stored varies by state. For more information on a particular leaking underground storage tank sites, please contact the appropriate regulatory agency.

Date of Government Version: 07/07/2009	Source: State Water Resources Control Board
Date Data Arrived at EDR: 07/09/2009	Telephone: see region list
Date Made Active in Reports: 07/23/2009	Last EDR Contact: 07/09/2009
Number of Days to Update: 14	Next Scheduled EDR Contact: 10/05/2009
	Data Release Frequency: Quarterly

LUST REG 6L: Leaking Underground Storage Tank Case Listing

For more current information, please refer to the State Water Resources Control Board's LUST database.

Date of Government Version: 09/09/2003	Source: California Regional Water Quality Control Board Lahontan Region (6)
Date Data Arrived at EDR: 09/10/2003	Telephone: 530-542-5572
Date Made Active in Reports: 10/07/2003	Last EDR Contact: 08/31/2009
Number of Days to Update: 27	Next Scheduled EDR Contact: 11/30/2009
	Data Release Frequency: No Update Planned

LUST REG 3: Leaking Underground Storage Tank Database

Leaking Underground Storage Tank locations. Monterey, San Benito, San Luis Obispo, Santa Barbara, Santa Cruz counties.

Date of Government Version: 05/19/2003	Source: California Regional Water Quality Control Board Central Coast Region (3)
Date Data Arrived at EDR: 05/19/2003	Telephone: 805-542-4786
Date Made Active in Reports: 06/02/2003	Last EDR Contact: 08/10/2009
Number of Days to Update: 14	Next Scheduled EDR Contact: 11/09/2009
	Data Release Frequency: No Update Planned

LUST REG 8: Leaking Underground Storage Tanks

California Regional Water Quality Control Board Santa Ana Region (8). For more current information, please refer to the State Water Resources Control Board's LUST database.

Date of Government Version: 02/14/2005	Source: California Regional Water Quality Control Board Santa Ana Region (8)
Date Data Arrived at EDR: 02/15/2005	Telephone: 909-782-4496
Date Made Active in Reports: 03/28/2005	Last EDR Contact: 08/03/2009
Number of Days to Update: 41	Next Scheduled EDR Contact: 11/02/2009
	Data Release Frequency: Varies

CA FID UST: Facility Inventory Database

The Facility Inventory Database (FID) contains a historical listing of active and inactive underground storage tank locations from the State Water Resource Control Board. Refer to local/county source for current data.

Date of Government Version: 10/31/1994	Source: California Environmental Protection Agency
Date Data Arrived at EDR: 09/05/1995	Telephone: 916-341-5851
Date Made Active in Reports: 09/29/1995	Last EDR Contact: 12/28/1998
Number of Days to Update: 24	Next Scheduled EDR Contact: N/A
	Data Release Frequency: No Update Planned

GOVERNMENT RECORDS SEARCHED / DATA CURRENCY TRACKING

SLIC: Statewide SLIC Cases

The SLIC (Spills, Leaks, Investigations and Cleanup) program is designed to protect and restore water quality from spills, leaks, and similar discharges.

Date of Government Version: 07/07/2009
Date Data Arrived at EDR: 07/09/2009
Date Made Active in Reports: 07/23/2009
Number of Days to Update: 14

Source: State Water Resources Control Board
Telephone: 866-480-1028
Last EDR Contact: 07/09/2009
Next Scheduled EDR Contact: 10/05/2009
Data Release Frequency: Varies

SLIC REG 1: Active Toxic Site Investigations

The SLIC (Spills, Leaks, Investigations and Cleanup) program is designed to protect and restore water quality from spills, leaks, and similar discharges.

Date of Government Version: 04/03/2003
Date Data Arrived at EDR: 04/07/2003
Date Made Active in Reports: 04/25/2003
Number of Days to Update: 18

Source: California Regional Water Quality Control Board, North Coast Region (1)
Telephone: 707-576-2220
Last EDR Contact: 08/17/2009
Next Scheduled EDR Contact: 11/16/2008
Data Release Frequency: No Update Planned

SLIC REG 2: Spills, Leaks, Investigation & Cleanup Cost Recovery Listing

The SLIC (Spills, Leaks, Investigations and Cleanup) program is designed to protect and restore water quality from spills, leaks, and similar discharges.

Date of Government Version: 09/30/2004
Date Data Arrived at EDR: 10/20/2004
Date Made Active in Reports: 11/19/2004
Number of Days to Update: 30

Source: Regional Water Quality Control Board San Francisco Bay Region (2)
Telephone: 510-286-0457
Last EDR Contact: 09/23/2009
Next Scheduled EDR Contact: 01/04/2010
Data Release Frequency: Quarterly

SLIC REG 3: Spills, Leaks, Investigation & Cleanup Cost Recovery Listing

The SLIC (Spills, Leaks, Investigations and Cleanup) program is designed to protect and restore water quality from spills, leaks, and similar discharges.

Date of Government Version: 05/18/2006
Date Data Arrived at EDR: 05/18/2006
Date Made Active in Reports: 06/15/2006
Number of Days to Update: 28

Source: California Regional Water Quality Control Board Central Coast Region (3)
Telephone: 805-549-3147
Last EDR Contact: 08/10/2009
Next Scheduled EDR Contact: 11/09/2009
Data Release Frequency: Semi-Annually

SLIC REG 4: Spills, Leaks, Investigation & Cleanup Cost Recovery Listing

The SLIC (Spills, Leaks, Investigations and Cleanup) program is designed to protect and restore water quality from spills, leaks, and similar discharges.

Date of Government Version: 11/17/2004
Date Data Arrived at EDR: 11/18/2004
Date Made Active in Reports: 01/04/2005
Number of Days to Update: 47

Source: Region Water Quality Control Board Los Angeles Region (4)
Telephone: 213-576-6600
Last EDR Contact: 07/20/2009
Next Scheduled EDR Contact: 10/19/2009
Data Release Frequency: Varies

SLIC REG 5: Spills, Leaks, Investigation & Cleanup Cost Recovery Listing

The SLIC (Spills, Leaks, Investigations and Cleanup) program is designed to protect and restore water quality from spills, leaks, and similar discharges.

Date of Government Version: 04/01/2005
Date Data Arrived at EDR: 04/05/2005
Date Made Active in Reports: 04/21/2005
Number of Days to Update: 16

Source: Regional Water Quality Control Board Central Valley Region (5)
Telephone: 916-464-3291
Last EDR Contact: 09/18/2009
Next Scheduled EDR Contact: 12/28/2009
Data Release Frequency: Semi-Annually

GOVERNMENT RECORDS SEARCHED / DATA CURRENCY TRACKING

SLIC REG 6V: Spills, Leaks, Investigation & Cleanup Cost Recovery Listing

The SLIC (Spills, Leaks, Investigations and Cleanup) program is designed to protect and restore water quality from spills, leaks, and similar discharges.

Date of Government Version: 05/24/2005
Date Data Arrived at EDR: 05/25/2005
Date Made Active in Reports: 06/16/2005
Number of Days to Update: 22

Source: Regional Water Quality Control Board, Victorville Branch
Telephone: 619-241-6583
Last EDR Contact: 09/18/2009
Next Scheduled EDR Contact: 12/28/2009
Data Release Frequency: Semi-Annually

SLIC REG 6L: SLIC Sites

The SLIC (Spills, Leaks, Investigations and Cleanup) program is designed to protect and restore water quality from spills, leaks, and similar discharges.

Date of Government Version: 09/07/2004
Date Data Arrived at EDR: 09/07/2004
Date Made Active in Reports: 10/12/2004
Number of Days to Update: 35

Source: California Regional Water Quality Control Board, Lahontan Region
Telephone: 530-542-5574
Last EDR Contact: 08/31/2009
Next Scheduled EDR Contact: 11/30/2009
Data Release Frequency: No Update Planned

SLIC REG 7: SLIC List

The SLIC (Spills, Leaks, Investigations and Cleanup) program is designed to protect and restore water quality from spills, leaks, and similar discharges.

Date of Government Version: 11/24/2004
Date Data Arrived at EDR: 11/29/2004
Date Made Active in Reports: 01/04/2005
Number of Days to Update: 36

Source: California Regional Quality Control Board, Colorado River Basin Region
Telephone: 760-346-7491
Last EDR Contact: 08/17/2009
Next Scheduled EDR Contact: 11/16/2009
Data Release Frequency: No Update Planned

SLIC REG 8: Spills, Leaks, Investigation & Cleanup Cost Recovery Listing

The SLIC (Spills, Leaks, Investigations and Cleanup) program is designed to protect and restore water quality from spills, leaks, and similar discharges.

Date of Government Version: 04/03/2008
Date Data Arrived at EDR: 04/03/2008
Date Made Active in Reports: 04/14/2008
Number of Days to Update: 11

Source: California Region Water Quality Control Board Santa Ana Region (8)
Telephone: 951-782-3298
Last EDR Contact: 09/18/2009
Next Scheduled EDR Contact: 12/28/2009
Data Release Frequency: Semi-Annually

SLIC REG 9: Spills, Leaks, Investigation & Cleanup Cost Recovery Listing

The SLIC (Spills, Leaks, Investigations and Cleanup) program is designed to protect and restore water quality from spills, leaks, and similar discharges.

Date of Government Version: 09/10/2007
Date Data Arrived at EDR: 09/11/2007
Date Made Active in Reports: 09/28/2007
Number of Days to Update: 17

Source: California Regional Water Quality Control Board San Diego Region (9)
Telephone: 858-467-2980
Last EDR Contact: 08/26/2009
Next Scheduled EDR Contact: 11/23/2009
Data Release Frequency: Annually

UST: Active UST Facilities

Active UST facilities gathered from the local regulatory agencies

Date of Government Version: 07/07/2009
Date Data Arrived at EDR: 07/09/2009
Date Made Active in Reports: 07/24/2009
Number of Days to Update: 15

Source: SWRCB
Telephone: 916-480-1028
Last EDR Contact: 07/09/2009
Next Scheduled EDR Contact: 10/05/2009
Data Release Frequency: Semi-Annually

GOVERNMENT RECORDS SEARCHED / DATA CURRENCY TRACKING

UST MENDOCINO: Mendocino County UST Database

A listing of underground storage tank locations in Mendocino County.

Date of Government Version: 06/22/2009	Source: Department of Public Health
Date Data Arrived at EDR: 06/22/2009	Telephone: 707-463-4466
Date Made Active in Reports: 07/20/2009	Last EDR Contact: 09/23/2009
Number of Days to Update: 28	Next Scheduled EDR Contact: 12/21/2009
	Data Release Frequency: Varies

HIST UST: Hazardous Substance Storage Container Database

The Hazardous Substance Storage Container Database is a historical listing of UST sites. Refer to local/county source for current data.

Date of Government Version: 10/15/1990	Source: State Water Resources Control Board
Date Data Arrived at EDR: 01/25/1991	Telephone: 916-341-5851
Date Made Active in Reports: 02/12/1991	Last EDR Contact: 07/26/2001
Number of Days to Update: 18	Next Scheduled EDR Contact: N/A
	Data Release Frequency: No Update Planned

LIENS: Environmental Liens Listing

A listing of property locations with environmental liens for California where DTSC is a lien holder.

Date of Government Version: 08/13/2009	Source: Department of Toxic Substances Control
Date Data Arrived at EDR: 08/14/2009	Telephone: 916-323-3400
Date Made Active in Reports: 08/20/2009	Last EDR Contact: 08/03/2009
Number of Days to Update: 6	Next Scheduled EDR Contact: 11/02/2009
	Data Release Frequency: Varies

SWEEPS UST: SWEEPS UST Listing

Statewide Environmental Evaluation and Planning System. This underground storage tank listing was updated and maintained by a company contacted by the SWRCB in the early 1990's. The listing is no longer updated or maintained. The local agency is the contact for more information on a site on the SWEEPS list.

Date of Government Version: 06/01/1994	Source: State Water Resources Control Board
Date Data Arrived at EDR: 07/07/2005	Telephone: N/A
Date Made Active in Reports: 08/11/2005	Last EDR Contact: 06/03/2005
Number of Days to Update: 35	Next Scheduled EDR Contact: N/A
	Data Release Frequency: No Update Planned

CHMIRS: California Hazardous Material Incident Report System

California Hazardous Material Incident Reporting System. CHMIRS contains information on reported hazardous material incidents (accidental releases or spills).

Date of Government Version: 12/31/2007	Source: Office of Emergency Services
Date Data Arrived at EDR: 05/09/2008	Telephone: 916-845-8400
Date Made Active in Reports: 06/20/2008	Last EDR Contact: 08/18/2009
Number of Days to Update: 42	Next Scheduled EDR Contact: 11/16/2009
	Data Release Frequency: Varies

LDS: Land Disposal Sites Listing

The Land Disposal program regulates of waste discharge to land for treatment, storage and disposal in waste management units.

Date of Government Version: 07/07/2009	Source: State Water Quality Control Board
Date Data Arrived at EDR: 07/09/2009	Telephone: 866-480-1028
Date Made Active in Reports: 07/23/2009	Last EDR Contact: 07/09/2009
Number of Days to Update: 14	Next Scheduled EDR Contact: 10/05/2009
	Data Release Frequency: Quarterly

GOVERNMENT RECORDS SEARCHED / DATA CURRENCY TRACKING

AST: Aboveground Petroleum Storage Tank Facilities Registered Aboveground Storage Tanks.

Date of Government Version: 02/01/2009
Date Data Arrived at EDR: 06/10/2009
Date Made Active in Reports: 07/20/2009
Number of Days to Update: 40

Source: State Water Resources Control Board
Telephone: 916-341-5712
Last EDR Contact: 07/27/2009
Next Scheduled EDR Contact: 10/26/2009
Data Release Frequency: Quarterly

MCS: Military Cleanup Sites Listing

The State Water Resources Control Board and nine Regional Water Quality Control Boards partner with the Department of Defense (DoD) through the Defense and State Memorandum of Agreement (DSMOA) to oversee the investigation and remediation of water quality issues at military facilities.

Date of Government Version: 07/07/2009
Date Data Arrived at EDR: 07/09/2009
Date Made Active in Reports: 07/23/2009
Number of Days to Update: 14

Source: State Water Resources Control Board
Telephone: 866-480-1028
Last EDR Contact: 07/09/2009
Next Scheduled EDR Contact: 10/05/2009
Data Release Frequency: Quarterly

NOTIFY 65: Proposition 65 Records

Proposition 65 Notification Records. NOTIFY 65 contains facility notifications about any release which could impact drinking water and thereby expose the public to a potential health risk.

Date of Government Version: 10/21/1993
Date Data Arrived at EDR: 11/01/1993
Date Made Active in Reports: 11/19/1993
Number of Days to Update: 18

Source: State Water Resources Control Board
Telephone: 916-445-3846
Last EDR Contact: 07/13/2009
Next Scheduled EDR Contact: 10/12/2009
Data Release Frequency: No Update Planned

DEED: Deed Restriction Listing

Site Mitigation and Brownfields Reuse Program Facility Sites with Deed Restrictions & Hazardous Waste Management Program Facility Sites with Deed / Land Use Restriction. The DTSC Site Mitigation and Brownfields Reuse Program (SMBRP) list includes sites cleaned up under the program's oversight and generally does not include current or former hazardous waste facilities that required a hazardous waste facility permit. The list represents deed restrictions that are active. Some sites have multiple deed restrictions. The DTSC Hazardous Waste Management Program (HWMP) has developed a list of current or former hazardous waste facilities that have a recorded land use restriction at the local county recorder's office. The land use restrictions on this list were required by the DTSC HWMP as a result of the presence of hazardous substances that remain on site after the facility (or part of the facility) has been closed or cleaned up. The types of land use restriction include deed notice, deed restriction, or a land use restriction that binds current and future owners.

Date of Government Version: 06/29/2009
Date Data Arrived at EDR: 07/01/2009
Date Made Active in Reports: 07/23/2009
Number of Days to Update: 22

Source: Department of Toxic Substances Control
Telephone: 916-323-3400
Last EDR Contact: 12/30/2009
Next Scheduled EDR Contact: 12/28/2009
Data Release Frequency: Semi-Annually

VCP: Voluntary Cleanup Program Properties

Contains low threat level properties with either confirmed or unconfirmed releases and the project proponents have request that DTSC oversee investigation and/or cleanup activities and have agreed to provide coverage for DTSC's costs.

Date of Government Version: 08/27/2009
Date Data Arrived at EDR: 08/27/2009
Date Made Active in Reports: 09/18/2009
Number of Days to Update: 22

Source: Department of Toxic Substances Control
Telephone: 916-323-3400
Last EDR Contact: 08/27/2009
Next Scheduled EDR Contact: 11/23/2009
Data Release Frequency: Quarterly

GOVERNMENT RECORDS SEARCHED / DATA CURRENCY TRACKING

DRYCLEANERS: Cleaner Facilities

A list of drycleaner related facilities that have EPA ID numbers. These are facilities with certain SIC codes: power laundries, family and commercial; garment pressing and cleaner's agents; linen supply; coin-operated laundries and cleaning; drycleaning plants, except rugs; carpet and upholster cleaning; industrial launderers; laundry and garment services.

Date of Government Version: 07/21/2009	Source: Department of Toxic Substance Control
Date Data Arrived at EDR: 07/21/2009	Telephone: 916-327-4498
Date Made Active in Reports: 08/03/2009	Last EDR Contact: 09/18/2009
Number of Days to Update: 13	Next Scheduled EDR Contact: 12/28/2009
	Data Release Frequency: Annually

WIP: Well Investigation Program Case List

Well Investigation Program case in the San Gabriel and San Fernando Valley area.

Date of Government Version: 07/03/2009	Source: Los Angeles Water Quality Control Board
Date Data Arrived at EDR: 07/21/2009	Telephone: 213-576-6726
Date Made Active in Reports: 08/03/2009	Last EDR Contact: 07/21/2009
Number of Days to Update: 13	Next Scheduled EDR Contact: 10/19/2009
	Data Release Frequency: Varies

CDL: Clandestine Drug Labs

A listing of drug lab locations. Listing of a location in this database does not indicate that any illegal drug lab materials were or were not present there, and does not constitute a determination that the location either requires or does not require additional cleanup work.

Date of Government Version: 06/30/2009	Source: Department of Toxic Substances Control
Date Data Arrived at EDR: 07/23/2009	Telephone: 916-255-6504
Date Made Active in Reports: 08/03/2009	Last EDR Contact: 07/20/2009
Number of Days to Update: 11	Next Scheduled EDR Contact: 10/19/2009
	Data Release Frequency: Varies

RESPONSE: State Response Sites

Identifies confirmed release sites where DTSC is involved in remediation, either in a lead or oversight capacity. These confirmed release sites are generally high-priority and high potential risk.

Date of Government Version: 08/27/2009	Source: Department of Toxic Substances Control
Date Data Arrived at EDR: 08/27/2009	Telephone: 916-323-3400
Date Made Active in Reports: 09/18/2009	Last EDR Contact: 08/27/2009
Number of Days to Update: 22	Next Scheduled EDR Contact: 11/23/2009
	Data Release Frequency: Quarterly

HAZNET: Facility and Manifest Data

Facility and Manifest Data. The data is extracted from the copies of hazardous waste manifests received each year by the DTSC. The annual volume of manifests is typically 700,000 - 1,000,000 annually, representing approximately 350,000 - 500,000 shipments. Data are from the manifests submitted without correction, and therefore many contain some invalid values for data elements such as generator ID, TSD ID, waste category, and disposal method.

Date of Government Version: 12/31/2007	Source: California Environmental Protection Agency
Date Data Arrived at EDR: 02/17/2009	Telephone: 916-255-1136
Date Made Active in Reports: 04/08/2009	Last EDR Contact: 05/08/2009
Number of Days to Update: 50	Next Scheduled EDR Contact: 08/03/2009
	Data Release Frequency: Annually

EMI: Emissions Inventory Data

Toxics and criteria pollutant emissions data collected by the ARB and local air pollution agencies.

Date of Government Version: 12/31/2007	Source: California Air Resources Board
Date Data Arrived at EDR: 07/14/2009	Telephone: 916-322-2990
Date Made Active in Reports: 07/23/2009	Last EDR Contact: 07/14/2009
Number of Days to Update: 9	Next Scheduled EDR Contact: 10/12/2009
	Data Release Frequency: Varies

GOVERNMENT RECORDS SEARCHED / DATA CURRENCY TRACKING

HAULERS: Registered Waste Tire Haulers Listing A listing of registered waste tire haulers.

Date of Government Version: 05/28/2009
Date Data Arrived at EDR: 05/29/2009
Date Made Active in Reports: 06/15/2009
Number of Days to Update: 17

Source: Integrated Waste Management Board
Telephone: 916-341-6422
Last EDR Contact: 09/23/2009
Next Scheduled EDR Contact: 12/07/2009
Data Release Frequency: Varies

ENVIROSTOR: EnviroStor Database

The Department of Toxic Substances Control's (DTSC's) Site Mitigation and Brownfields Reuse Program's (SMBRP's) EnviroStor database identifies sites that have known contamination or sites for which there may be reasons to investigate further. The database includes the following site types: Federal Superfund sites (National Priorities List (NPL)); State Response, including Military Facilities and State Superfund; Voluntary Cleanup; and School sites. EnviroStor provides similar information to the information that was available in CalSites, and provides additional site information, including, but not limited to, identification of formerly-contaminated properties that have been released for reuse, properties where environmental deed restrictions have been recorded to prevent inappropriate land uses, and risk characterization information that is used to assess potential impacts to public health and the environment at contaminated sites.

Date of Government Version: 08/27/2009
Date Data Arrived at EDR: 08/27/2009
Date Made Active in Reports: 09/18/2009
Number of Days to Update: 22

Source: Department of Toxic Substances Control
Telephone: 916-323-3400
Last EDR Contact: 08/27/2009
Next Scheduled EDR Contact: 11/23/2009
Data Release Frequency: Quarterly

TRIBAL RECORDS

INDIAN RESERV: Indian Reservations

This map layer portrays Indian administered lands of the United States that have any area equal to or greater than 640 acres.

Date of Government Version: 12/31/2005
Date Data Arrived at EDR: 12/08/2006
Date Made Active in Reports: 01/11/2007
Number of Days to Update: 34

Source: USGS
Telephone: 202-208-3710
Last EDR Contact: 05/08/2009
Next Scheduled EDR Contact: 08/03/2009
Data Release Frequency: Semi-Annually

INDIAN ODI: Report on the Status of Open Dumps on Indian Lands

Location of open dumps on Indian land.

Date of Government Version: 12/31/1998
Date Data Arrived at EDR: 12/03/2007
Date Made Active in Reports: 01/24/2008
Number of Days to Update: 52

Source: Environmental Protection Agency
Telephone: 703-308-8245
Last EDR Contact: 08/26/2009
Next Scheduled EDR Contact: 11/23/2009
Data Release Frequency: Varies

INDIAN LUST R10: Leaking Underground Storage Tanks on Indian Land

LUSTs on Indian land in Alaska, Idaho, Oregon and Washington.

Date of Government Version: 08/20/2009
Date Data Arrived at EDR: 08/21/2009
Date Made Active in Reports: 09/21/2009
Number of Days to Update: 31

Source: EPA Region 10
Telephone: 206-553-2857
Last EDR Contact: 08/17/2009
Next Scheduled EDR Contact: 11/16/2009
Data Release Frequency: Quarterly

INDIAN LUST R7: Leaking Underground Storage Tanks on Indian Land

LUSTs on Indian land in Iowa, Kansas, and Nebraska

Date of Government Version: 03/24/2009
Date Data Arrived at EDR: 05/20/2009
Date Made Active in Reports: 06/17/2009
Number of Days to Update: 28

Source: EPA Region 7
Telephone: 913-551-7003
Last EDR Contact: 08/21/2009
Next Scheduled EDR Contact: 11/16/2009
Data Release Frequency: Varies

GOVERNMENT RECORDS SEARCHED / DATA CURRENCY TRACKING

INDIAN LUST R9: Leaking Underground Storage Tanks on Indian Land
LUSTs on Indian land in Arizona, California, New Mexico and Nevada

Date of Government Version: 06/08/2009	Source: Environmental Protection Agency
Date Data Arrived at EDR: 06/09/2009	Telephone: 415-972-3372
Date Made Active in Reports: 09/21/2009	Last EDR Contact: 08/17/2009
Number of Days to Update: 104	Next Scheduled EDR Contact: 11/16/2009
	Data Release Frequency: Quarterly

INDIAN LUST R8: Leaking Underground Storage Tanks on Indian Land
LUSTs on Indian land in Colorado, Montana, North Dakota, South Dakota, Utah and Wyoming.

Date of Government Version: 06/01/2009	Source: EPA Region 8
Date Data Arrived at EDR: 06/03/2009	Telephone: 303-312-6271
Date Made Active in Reports: 06/17/2009	Last EDR Contact: 08/17/2009
Number of Days to Update: 14	Next Scheduled EDR Contact: 11/16/2009
	Data Release Frequency: Quarterly

INDIAN LUST R4: Leaking Underground Storage Tanks on Indian Land
LUSTs on Indian land in Florida, Mississippi and North Carolina.

Date of Government Version: 02/24/2009	Source: EPA Region 4
Date Data Arrived at EDR: 03/03/2009	Telephone: 404-562-8677
Date Made Active in Reports: 05/05/2009	Last EDR Contact: 08/17/2009
Number of Days to Update: 63	Next Scheduled EDR Contact: 11/16/2009
	Data Release Frequency: Semi-Annually

INDIAN LUST R6: Leaking Underground Storage Tanks on Indian Land
LUSTs on Indian land in New Mexico and Oklahoma.

Date of Government Version: 08/24/2009	Source: EPA Region 6
Date Data Arrived at EDR: 08/26/2009	Telephone: 214-665-6597
Date Made Active in Reports: 09/21/2009	Last EDR Contact: 08/17/2009
Number of Days to Update: 26	Next Scheduled EDR Contact: 11/16/2009
	Data Release Frequency: Varies

INDIAN LUST R1: Leaking Underground Storage Tanks on Indian Land
A listing of leaking underground storage tank locations on Indian Land.

Date of Government Version: 02/19/2009	Source: EPA Region 1
Date Data Arrived at EDR: 02/19/2009	Telephone: 617-918-1313
Date Made Active in Reports: 03/16/2009	Last EDR Contact: 08/17/2009
Number of Days to Update: 25	Next Scheduled EDR Contact: 11/16/2009
	Data Release Frequency: Varies

INDIAN UST R6: Underground Storage Tanks on Indian Land

The Indian Underground Storage Tank (UST) database provides information about underground storage tanks on Indian land in EPA Region 6 (Louisiana, Arkansas, Oklahoma, New Mexico, Texas and 65 Tribes).

Date of Government Version: 08/24/2009	Source: EPA Region 6
Date Data Arrived at EDR: 08/26/2009	Telephone: 214-665-7591
Date Made Active in Reports: 09/21/2009	Last EDR Contact: 08/17/2009
Number of Days to Update: 26	Next Scheduled EDR Contact: 11/16/2009
	Data Release Frequency: Semi-Annually

INDIAN UST R1: Underground Storage Tanks on Indian Land

The Indian Underground Storage Tank (UST) database provides information about underground storage tanks on Indian land in EPA Region 1 (Connecticut, Maine, Massachusetts, New Hampshire, Rhode Island, Vermont and ten Tribal Nations).

GOVERNMENT RECORDS SEARCHED / DATA CURRENCY TRACKING

Date of Government Version: 02/19/2009	Source: EPA, Region 1
Date Data Arrived at EDR: 02/19/2009	Telephone: 617-918-1313
Date Made Active in Reports: 03/16/2009	Last EDR Contact: 08/17/2009
Number of Days to Update: 25	Next Scheduled EDR Contact: 11/16/2009
	Data Release Frequency: Varies

INDIAN UST R10: Underground Storage Tanks on Indian Land

The Indian Underground Storage Tank (UST) database provides information about underground storage tanks on Indian land in EPA Region 10 (Alaska, Idaho, Oregon, Washington, and Tribal Nations).

Date of Government Version: 08/20/2009	Source: EPA Region 10
Date Data Arrived at EDR: 08/21/2009	Telephone: 206-553-2857
Date Made Active in Reports: 09/21/2009	Last EDR Contact: 08/17/2009
Number of Days to Update: 31	Next Scheduled EDR Contact: 11/16/2009
	Data Release Frequency: Quarterly

INDIAN UST R9: Underground Storage Tanks on Indian Land

The Indian Underground Storage Tank (UST) database provides information about underground storage tanks on Indian land in EPA Region 9 (Arizona, California, Hawaii, Nevada, the Pacific Islands, and Tribal Nations).

Date of Government Version: 06/04/2009	Source: EPA Region 9
Date Data Arrived at EDR: 06/04/2009	Telephone: 415-972-3368
Date Made Active in Reports: 09/21/2009	Last EDR Contact: 08/17/2009
Number of Days to Update: 109	Next Scheduled EDR Contact: 11/16/2009
	Data Release Frequency: Quarterly

INDIAN UST R7: Underground Storage Tanks on Indian Land

The Indian Underground Storage Tank (UST) database provides information about underground storage tanks on Indian land in EPA Region 7 (Iowa, Kansas, Missouri, Nebraska, and 9 Tribal Nations).

Date of Government Version: 04/01/2008	Source: EPA Region 7
Date Data Arrived at EDR: 12/30/2008	Telephone: 913-551-7003
Date Made Active in Reports: 03/16/2009	Last EDR Contact: 08/21/2009
Number of Days to Update: 76	Next Scheduled EDR Contact: 11/16/2009
	Data Release Frequency: Varies

INDIAN UST R4: Underground Storage Tanks on Indian Land

The Indian Underground Storage Tank (UST) database provides information about underground storage tanks on Indian land in EPA Region 4 (Alabama, Florida, Georgia, Kentucky, Mississippi, North Carolina, South Carolina, Tennessee and Tribal Nations)

Date of Government Version: 02/24/2009	Source: EPA Region 4
Date Data Arrived at EDR: 03/03/2009	Telephone: 404-562-9424
Date Made Active in Reports: 05/05/2009	Last EDR Contact: 08/17/2009
Number of Days to Update: 63	Next Scheduled EDR Contact: 11/16/2009
	Data Release Frequency: Semi-Annually

INDIAN UST R8: Underground Storage Tanks on Indian Land

The Indian Underground Storage Tank (UST) database provides information about underground storage tanks on Indian land in EPA Region 8 (Colorado, Montana, North Dakota, South Dakota, Utah, Wyoming and 27 Tribal Nations).

Date of Government Version: 06/01/2009	Source: EPA Region 8
Date Data Arrived at EDR: 06/03/2009	Telephone: 303-312-6137
Date Made Active in Reports: 06/17/2009	Last EDR Contact: 08/17/2009
Number of Days to Update: 14	Next Scheduled EDR Contact: 11/16/2009
	Data Release Frequency: Quarterly

INDIAN UST R5: Underground Storage Tanks on Indian Land

The Indian Underground Storage Tank (UST) database provides information about underground storage tanks on Indian land in EPA Region 5 (Michigan, Minnesota and Wisconsin and Tribal Nations).

GOVERNMENT RECORDS SEARCHED / DATA CURRENCY TRACKING

Date of Government Version: 09/08/2008
Date Data Arrived at EDR: 09/19/2008
Date Made Active in Reports: 10/16/2008
Number of Days to Update: 27

Source: EPA Region 5
Telephone: 312-886-6136
Last EDR Contact: 08/17/2009
Next Scheduled EDR Contact: 11/16/2009
Data Release Frequency: Varies

INDIAN VCP R7: Voluntary Cleanup Priority Listing

A listing of voluntary cleanup priority sites located on Indian Land located in Region 7.

Date of Government Version: 03/20/2008
Date Data Arrived at EDR: 04/22/2008
Date Made Active in Reports: 05/19/2008
Number of Days to Update: 27

Source: EPA, Region 7
Telephone: 913-551-7365
Last EDR Contact: 04/20/2009
Next Scheduled EDR Contact: 07/20/2009
Data Release Frequency: Varies

INDIAN VCP R1: Voluntary Cleanup Priority Listing

A listing of voluntary cleanup priority sites located on Indian Land located in Region 1.

Date of Government Version: 04/02/2008
Date Data Arrived at EDR: 04/22/2008
Date Made Active in Reports: 05/19/2008
Number of Days to Update: 27

Source: EPA, Region 1
Telephone: 617-918-1102
Last EDR Contact: 07/20/2009
Next Scheduled EDR Contact: 10/19/2009
Data Release Frequency: Varies

EDR PROPRIETARY RECORDS

Manufactured Gas Plants: EDR Proprietary Manufactured Gas Plants

The EDR Proprietary Manufactured Gas Plant Database includes records of coal gas plants (manufactured gas plants) compiled by EDR's researchers. Manufactured gas sites were used in the United States from the 1800's to 1950's to produce a gas that could be distributed and used as fuel. These plants used whale oil, rosin, coal, or a mixture of coal, oil, and water that also produced a significant amount of waste. Many of the byproducts of the gas production, such as coal tar (oily waste containing volatile and non-volatile chemicals), sludges, oils and other compounds are potentially hazardous to human health and the environment. The byproduct from this process was frequently disposed of directly at the plant site and can remain or spread slowly, serving as a continuous source of soil and groundwater contamination.

Date of Government Version: N/A
Date Data Arrived at EDR: N/A
Date Made Active in Reports: N/A
Number of Days to Update: N/A

Source: EDR, Inc.
Telephone: N/A
Last EDR Contact: N/A
Next Scheduled EDR Contact: N/A
Data Release Frequency: No Update Planned

COUNTY RECORDS

ALAMEDA COUNTY:

Contaminated Sites

A listing of contaminated sites overseen by the Toxic Release Program (oil and groundwater contamination from chemical releases and spills) and the Leaking Underground Storage Tank Program (soil and ground water contamination from leaking petroleum USTs).

Date of Government Version: 07/20/2009
Date Data Arrived at EDR: 07/20/2009
Date Made Active in Reports: 08/03/2009
Number of Days to Update: 14

Source: Alameda County Environmental Health Services
Telephone: 510-567-6700
Last EDR Contact: 07/20/2009
Next Scheduled EDR Contact: 10/19/2009
Data Release Frequency: Semi-Annually

Underground Tanks

Underground storage tank sites located in Alameda county.

GOVERNMENT RECORDS SEARCHED / DATA CURRENCY TRACKING

Date of Government Version: 07/20/2009
Date Data Arrived at EDR: 07/20/2009
Date Made Active in Reports: 07/31/2009
Number of Days to Update: 11

Source: Alameda County Environmental Health Services
Telephone: 510-567-6700
Last EDR Contact: 07/20/2009
Next Scheduled EDR Contact: 10/19/2009
Data Release Frequency: Semi-Annually

CONTRA COSTA COUNTY:

Site List

List includes sites from the underground tank, hazardous waste generator and business plan/2185 programs.

Date of Government Version: 09/01/2009
Date Data Arrived at EDR: 09/02/2009
Date Made Active in Reports: 09/18/2009
Number of Days to Update: 16

Source: Contra Costa Health Services Department
Telephone: 925-646-2286
Last EDR Contact: 08/26/2009
Next Scheduled EDR Contact: 11/23/2009
Data Release Frequency: Semi-Annually

FRESNO COUNTY:

CUPA Resources List

Certified Unified Program Agency. CUPA's are responsible for implementing a unified hazardous materials and hazardous waste management regulatory program. The agency provides oversight of businesses that deal with hazardous materials, operate underground storage tanks or aboveground storage tanks.

Date of Government Version: 07/21/2009
Date Data Arrived at EDR: 07/23/2009
Date Made Active in Reports: 08/03/2009
Number of Days to Update: 11

Source: Dept. of Community Health
Telephone: 559-445-3271
Last EDR Contact: 08/03/2009
Next Scheduled EDR Contact: 11/02/2009
Data Release Frequency: Semi-Annually

KERN COUNTY:

Underground Storage Tank Sites & Tank Listing Kern County Sites and Tanks Listing.

Date of Government Version: 06/15/2009
Date Data Arrived at EDR: 06/15/2009
Date Made Active in Reports: 07/20/2009
Number of Days to Update: 35

Source: Kern County Environment Health Services Department
Telephone: 661-862-8700
Last EDR Contact: 09/18/2009
Next Scheduled EDR Contact: 11/30/2009
Data Release Frequency: Quarterly

LOS ANGELES COUNTY:

San Gabriel Valley Areas of Concern

San Gabriel Valley areas where VOC contamination is at or above the MCL as designated by region 9 EPA office.

Date of Government Version: 12/31/1998
Date Data Arrived at EDR: 07/07/1999
Date Made Active in Reports: N/A
Number of Days to Update: 0

Source: EPA Region 9
Telephone: 415-972-3178
Last EDR Contact: 07/13/2009
Next Scheduled EDR Contact: 10/12/2009
Data Release Frequency: No Update Planned

HMS: Street Number List

Industrial Waste and Underground Storage Tank Sites.

GOVERNMENT RECORDS SEARCHED / DATA CURRENCY TRACKING

Date of Government Version: 05/28/2009
Date Data Arrived at EDR: 08/13/2009
Date Made Active in Reports: 08/20/2009
Number of Days to Update: 7

Source: Department of Public Works
Telephone: 626-458-3517
Last EDR Contact: 08/10/2009
Next Scheduled EDR Contact: 11/09/2009
Data Release Frequency: Semi-Annually

List of Solid Waste Facilities

Solid Waste Facilities in Los Angeles County.

Date of Government Version: 08/10/2009
Date Data Arrived at EDR: 08/17/2009
Date Made Active in Reports: 08/20/2009
Number of Days to Update: 3

Source: La County Department of Public Works
Telephone: 818-458-5185
Last EDR Contact: 08/10/2009
Next Scheduled EDR Contact: 11/09/2009
Data Release Frequency: Varies

City of Los Angeles Landfills

Landfills owned and maintained by the City of Los Angeles.

Date of Government Version: 03/05/2009
Date Data Arrived at EDR: 03/10/2009
Date Made Active in Reports: 04/08/2009
Number of Days to Update: 29

Source: Engineering & Construction Division
Telephone: 213-473-7869
Last EDR Contact: 09/08/2009
Next Scheduled EDR Contact: 12/07/2009
Data Release Frequency: Varies

Site Mitigation List

Industrial sites that have had some sort of spill or complaint.

Date of Government Version: 02/11/2009
Date Data Arrived at EDR: 04/23/2009
Date Made Active in Reports: 05/11/2009
Number of Days to Update: 18

Source: Community Health Services
Telephone: 323-890-7806
Last EDR Contact: 08/10/2009
Next Scheduled EDR Contact: 11/09/2009
Data Release Frequency: Annually

City of El Segundo Underground Storage Tank

Underground storage tank sites located in El Segundo city.

Date of Government Version: 08/10/2009
Date Data Arrived at EDR: 08/17/2009
Date Made Active in Reports: 08/27/2009
Number of Days to Update: 10

Source: City of El Segundo Fire Department
Telephone: 310-524-2236
Last EDR Contact: 08/10/2009
Next Scheduled EDR Contact: 11/09/2009
Data Release Frequency: Semi-Annually

City of Long Beach Underground Storage Tank

Underground storage tank sites located in the city of Long Beach.

Date of Government Version: 03/28/2003
Date Data Arrived at EDR: 10/23/2003
Date Made Active in Reports: 11/26/2003
Number of Days to Update: 34

Source: City of Long Beach Fire Department
Telephone: 562-570-2563
Last EDR Contact: 08/17/2009
Next Scheduled EDR Contact: 11/16/2009
Data Release Frequency: Annually

City of Torrance Underground Storage Tank

Underground storage tank sites located in the city of Torrance.

Date of Government Version: 06/12/2009
Date Data Arrived at EDR: 08/31/2009
Date Made Active in Reports: 09/04/2009
Number of Days to Update: 4

Source: City of Torrance Fire Department
Telephone: 310-618-2973
Last EDR Contact: 08/26/2009
Next Scheduled EDR Contact: 11/09/2009
Data Release Frequency: Semi-Annually

MARIN COUNTY:

GOVERNMENT RECORDS SEARCHED / DATA CURRENCY TRACKING

Underground Storage Tank Sites

Currently permitted USTs in Marin County.

Date of Government Version: 08/04/2009
Date Data Arrived at EDR: 08/18/2009
Date Made Active in Reports: 08/27/2009
Number of Days to Update: 9

Source: Public Works Department Waste Management
Telephone: 415-499-6647
Last EDR Contact: 07/27/2009
Next Scheduled EDR Contact: 10/26/2009
Data Release Frequency: Semi-Annually

NAPA COUNTY:

Sites With Reported Contamination

A listing of leaking underground storage tank sites located in Napa county.

Date of Government Version: 07/09/2008
Date Data Arrived at EDR: 07/09/2008
Date Made Active in Reports: 07/31/2008
Number of Days to Update: 22

Source: Napa County Department of Environmental Management
Telephone: 707-253-4269
Last EDR Contact: 09/14/2009
Next Scheduled EDR Contact: 12/21/2009
Data Release Frequency: Semi-Annually

Closed and Operating Underground Storage Tank Sites

Underground storage tank sites located in Napa county.

Date of Government Version: 01/15/2008
Date Data Arrived at EDR: 01/16/2008
Date Made Active in Reports: 02/08/2008
Number of Days to Update: 23

Source: Napa County Department of Environmental Management
Telephone: 707-253-4269
Last EDR Contact: 09/14/2009
Next Scheduled EDR Contact: 12/21/2009
Data Release Frequency: Annually

ORANGE COUNTY:

List of Industrial Site Cleanups

Petroleum and non-petroleum spills.

Date of Government Version: 07/01/2009
Date Data Arrived at EDR: 08/31/2009
Date Made Active in Reports: 09/18/2009
Number of Days to Update: 18

Source: Health Care Agency
Telephone: 714-834-3446
Last EDR Contact: 08/28/2009
Next Scheduled EDR Contact: 11/30/2009
Data Release Frequency: Annually

List of Underground Storage Tank Cleanups

Orange County Underground Storage Tank Cleanups (LUST).

Date of Government Version: 08/13/2009
Date Data Arrived at EDR: 09/04/2009
Date Made Active in Reports: 09/18/2009
Number of Days to Update: 14

Source: Health Care Agency
Telephone: 714-834-3446
Last EDR Contact: 08/31/2009
Next Scheduled EDR Contact: 11/30/2009
Data Release Frequency: Quarterly

List of Underground Storage Tank Facilities

Orange County Underground Storage Tank Facilities (UST).

Date of Government Version: 08/05/2009
Date Data Arrived at EDR: 08/31/2009
Date Made Active in Reports: 09/04/2009
Number of Days to Update: 4

Source: Health Care Agency
Telephone: 714-834-3446
Last EDR Contact: 12/02/2009
Next Scheduled EDR Contact: 11/30/2009
Data Release Frequency: Quarterly

PLACER COUNTY:

GOVERNMENT RECORDS SEARCHED / DATA CURRENCY TRACKING

Master List of Facilities

List includes aboveground tanks, underground tanks and cleanup sites.

Date of Government Version: 07/15/2009
Date Data Arrived at EDR: 07/16/2009
Date Made Active in Reports: 07/23/2009
Number of Days to Update: 7

Source: Placer County Health and Human Services
Telephone: 530-889-7312
Last EDR Contact: 06/28/2009
Next Scheduled EDR Contact: 09/28/2009
Data Release Frequency: Semi-Annually

RIVERSIDE COUNTY:

Listing of Underground Tank Cleanup Sites

Riverside County Underground Storage Tank Cleanup Sites (LUST).

Date of Government Version: 08/24/2009
Date Data Arrived at EDR: 08/26/2009
Date Made Active in Reports: 09/18/2009
Number of Days to Update: 23

Source: Department of Public Health
Telephone: 951-358-5055
Last EDR Contact: 07/27/2009
Next Scheduled EDR Contact: 10/12/2009
Data Release Frequency: Quarterly

Underground Storage Tank Tank List

Underground storage tank sites located in Riverside county.

Date of Government Version: 08/24/2009
Date Data Arrived at EDR: 08/26/2009
Date Made Active in Reports: 09/16/2009
Number of Days to Update: 21

Source: Health Services Agency
Telephone: 951-358-5055
Last EDR Contact: 07/27/2009
Next Scheduled EDR Contact: 10/12/2009
Data Release Frequency: Quarterly

SACRAMENTO COUNTY:

Toxic Site Clean-Up List

List of sites where unauthorized releases of potentially hazardous materials have occurred.

Date of Government Version: 06/04/2009
Date Data Arrived at EDR: 07/28/2009
Date Made Active in Reports: 08/03/2009
Number of Days to Update: 6

Source: Sacramento County Environmental Management
Telephone: 916-875-8406
Last EDR Contact: 07/28/2009
Next Scheduled EDR Contact: 10/26/2009
Data Release Frequency: Quarterly

Master Hazardous Materials Facility List

Any business that has hazardous materials on site - hazardous material storage sites, underground storage tanks, waste generators.

Date of Government Version: 06/04/2009
Date Data Arrived at EDR: 07/28/2009
Date Made Active in Reports: 08/03/2009
Number of Days to Update: 6

Source: Sacramento County Environmental Management
Telephone: 916-875-8406
Last EDR Contact: 07/28/2009
Next Scheduled EDR Contact: 10/26/2009
Data Release Frequency: Quarterly

SAN BERNARDINO COUNTY:

Hazardous Material Permits

This listing includes underground storage tanks, medical waste handlers/generators, hazardous materials handlers, hazardous waste generators, and waste oil generators/handlers.

GOVERNMENT RECORDS SEARCHED / DATA CURRENCY TRACKING

Date of Government Version: 06/29/2009
Date Data Arrived at EDR: 07/01/2009
Date Made Active in Reports: 07/23/2009
Number of Days to Update: 22

Source: San Bernardino County Fire Department Hazardous Materials Division
Telephone: 909-387-3041
Last EDR Contact: 08/31/2009
Next Scheduled EDR Contact: 11/30/2009
Data Release Frequency: Quarterly

SAN DIEGO COUNTY:

Hazardous Materials Management Division Database

The database includes: HE58 - This report contains the business name, site address, business phone number, establishment 'H' permit number, type of permit, and the business status. HE17 - In addition to providing the same information provided in the HE58 listing, HE17 provides inspection dates, violations received by the establishment, hazardous waste generated, the quantity, method of storage, treatment/disposal of waste and the hauler, and information on underground storage tanks. Unauthorized Release List - Includes a summary of environmental contamination cases in San Diego County (underground tank cases, non-tank cases, groundwater contamination, and soil contamination are included.)

Date of Government Version: 07/16/2008
Date Data Arrived at EDR: 10/29/2008
Date Made Active in Reports: 11/26/2008
Number of Days to Update: 28

Source: Hazardous Materials Management Division
Telephone: 619-338-2268
Last EDR Contact: 09/24/2009
Next Scheduled EDR Contact: 12/28/2009
Data Release Frequency: Quarterly

Solid Waste Facilities

San Diego County Solid Waste Facilities.

Date of Government Version: 11/01/2008
Date Data Arrived at EDR: 12/23/2008
Date Made Active in Reports: 01/27/2009
Number of Days to Update: 35

Source: Department of Health Services
Telephone: 619-338-2209
Last EDR Contact: 08/17/2009
Next Scheduled EDR Contact: 11/16/2009
Data Release Frequency: Varies

Environmental Case Listing

The listing contains all underground tank release cases and projects pertaining to properties contaminated with hazardous substances that are actively under review by the Site Assessment and Mitigation Program.

Date of Government Version: 06/16/2009
Date Data Arrived at EDR: 07/01/2009
Date Made Active in Reports: 07/23/2009
Number of Days to Update: 22

Source: San Diego County Department of Environmental Health
Telephone: 619-338-2371
Last EDR Contact: 09/22/2009
Next Scheduled EDR Contact: 12/28/2009
Data Release Frequency: Varies

SAN FRANCISCO COUNTY:

Local Oversight Facilities

A listing of leaking underground storage tank sites located in San Francisco county.

Date of Government Version: 09/19/2008
Date Data Arrived at EDR: 09/19/2008
Date Made Active in Reports: 09/29/2008
Number of Days to Update: 10

Source: Department Of Public Health San Francisco County
Telephone: 415-252-3920
Last EDR Contact: 08/31/2009
Next Scheduled EDR Contact: 11/30/2009
Data Release Frequency: Quarterly

Underground Storage Tank Information

Underground storage tank sites located in San Francisco county.

Date of Government Version: 09/19/2008
Date Data Arrived at EDR: 09/19/2008
Date Made Active in Reports: 10/01/2008
Number of Days to Update: 12

Source: Department of Public Health
Telephone: 415-252-3920
Last EDR Contact: 09/14/2009
Next Scheduled EDR Contact: 11/30/2009
Data Release Frequency: Quarterly

SAN JOAQUIN COUNTY:

GOVERNMENT RECORDS SEARCHED / DATA CURRENCY TRACKING

San Joaquin Co. UST

A listing of underground storage tank locations in San Joaquin county.

Date of Government Version: 08/21/2009	Source: Environmental Health Department
Date Data Arrived at EDR: 08/21/2009	Telephone: N/A
Date Made Active in Reports: 08/27/2009	Last EDR Contact: 07/13/2009
Number of Days to Update: 6	Next Scheduled EDR Contact: 10/12/2009
	Data Release Frequency: Semi-Annually

SAN MATEO COUNTY:

Business Inventory

List includes Hazardous Materials Business Plan, hazardous waste generators, and underground storage tanks.

Date of Government Version: 07/27/2009	Source: San Mateo County Environmental Health Services Division
Date Data Arrived at EDR: 07/28/2009	Telephone: 650-363-1921
Date Made Active in Reports: 08/03/2009	Last EDR Contact: 09/23/2009
Number of Days to Update: 6	Next Scheduled EDR Contact: 01/04/2010
	Data Release Frequency: Annually

Fuel Leak List

A listing of leaking underground storage tank sites located in San Mateo county.

Date of Government Version: 04/07/2009	Source: San Mateo County Environmental Health Services Division
Date Data Arrived at EDR: 04/07/2009	Telephone: 650-363-1921
Date Made Active in Reports: 05/11/2009	Last EDR Contact: 09/23/2009
Number of Days to Update: 34	Next Scheduled EDR Contact: 01/04/2010
	Data Release Frequency: Semi-Annually

SANTA CLARA COUNTY:

HIST LUST - Fuel Leak Site Activity Report

A listing of open and closed leaking underground storage tanks. This listing is no longer updated by the county. Leaking underground storage tanks are now handled by the Department of Environmental Health.

Date of Government Version: 03/29/2005	Source: Santa Clara Valley Water District
Date Data Arrived at EDR: 03/30/2005	Telephone: 408-265-2600
Date Made Active in Reports: 04/21/2005	Last EDR Contact: 03/23/2009
Number of Days to Update: 22	Next Scheduled EDR Contact: 06/22/2009
	Data Release Frequency: No Update Planned

LOP Listing

A listing of leaking underground storage tanks located in Santa Clara county.

Date of Government Version: 05/29/2009	Source: Department of Environmental Health
Date Data Arrived at EDR: 06/01/2009	Telephone: 408-918-3417
Date Made Active in Reports: 06/15/2009	Last EDR Contact: 09/23/2009
Number of Days to Update: 14	Next Scheduled EDR Contact: 12/21/2009
	Data Release Frequency: Varies

Hazardous Material Facilities

Hazardous material facilities, including underground storage tank sites.

Date of Government Version: 08/31/2009	Source: City of San Jose Fire Department
Date Data Arrived at EDR: 08/31/2009	Telephone: 408-277-4659
Date Made Active in Reports: 09/18/2009	Last EDR Contact: 08/31/2009
Number of Days to Update: 18	Next Scheduled EDR Contact: 11/30/2009
	Data Release Frequency: Annually

SOLANO COUNTY:

GOVERNMENT RECORDS SEARCHED / DATA CURRENCY TRACKING

Leaking Underground Storage Tanks

A listing of leaking underground storage tank sites located in Solano county.

Date of Government Version: 07/01/2009
Date Data Arrived at EDR: 07/07/2009
Date Made Active in Reports: 07/23/2009
Number of Days to Update: 16

Source: Solano County Department of Environmental Management
Telephone: 707-784-6770
Last EDR Contact: 09/14/2009
Next Scheduled EDR Contact: 12/21/2009
Data Release Frequency: Quarterly

Underground Storage Tanks

Underground storage tank sites located in Solano county.

Date of Government Version: 07/01/2009
Date Data Arrived at EDR: 07/10/2009
Date Made Active in Reports: 07/24/2009
Number of Days to Update: 14

Source: Solano County Department of Environmental Management
Telephone: 707-784-6770
Last EDR Contact: 09/14/2009
Next Scheduled EDR Contact: 12/21/2009
Data Release Frequency: Quarterly

SONOMA COUNTY:

Leaking Underground Storage Tank Sites

A listing of leaking underground storage tank sites located in Sonoma county.

Date of Government Version: 07/20/2009
Date Data Arrived at EDR: 07/20/2009
Date Made Active in Reports: 08/03/2009
Number of Days to Update: 14

Source: Department of Health Services
Telephone: 707-565-6565
Last EDR Contact: 07/20/2009
Next Scheduled EDR Contact: 10/19/2009
Data Release Frequency: Quarterly

SUTTER COUNTY:

Underground Storage Tanks

Underground storage tank sites located in Sutter county.

Date of Government Version: 04/01/2009
Date Data Arrived at EDR: 04/02/2009
Date Made Active in Reports: 04/09/2009
Number of Days to Update: 7

Source: Sutter County Department of Agriculture
Telephone: 530-822-7500
Last EDR Contact: 09/18/2009
Next Scheduled EDR Contact: 12/28/2009
Data Release Frequency: Semi-Annually

VENTURA COUNTY:

Business Plan, Hazardous Waste Producers, and Operating Underground Tanks

The BWT list indicates by site address whether the Environmental Health Division has Business Plan (B), Waste Producer (W), and/or Underground Tank (T) information.

Date of Government Version: 08/28/2009
Date Data Arrived at EDR: 09/08/2009
Date Made Active in Reports: 09/18/2009
Number of Days to Update: 10

Source: Ventura County Environmental Health Division
Telephone: 805-654-2813
Last EDR Contact: 09/04/2009
Next Scheduled EDR Contact: 12/07/2009
Data Release Frequency: Quarterly

Inventory of Illegal Abandoned and Inactive Sites

Ventura County Inventory of Closed, Illegal Abandoned, and Inactive Sites.

Date of Government Version: 08/01/2008
Date Data Arrived at EDR: 09/04/2008
Date Made Active in Reports: 09/18/2008
Number of Days to Update: 14

Source: Environmental Health Division
Telephone: 805-654-2813
Last EDR Contact: 09/21/2009
Next Scheduled EDR Contact: 11/30/2009
Data Release Frequency: Annually

GOVERNMENT RECORDS SEARCHED / DATA CURRENCY TRACKING

Listing of Underground Tank Cleanup Sites

Ventura County Underground Storage Tank Cleanup Sites (LUST).

Date of Government Version: 05/29/2008	Source: Environmental Health Division
Date Data Arrived at EDR: 06/24/2008	Telephone: 805-654-2813
Date Made Active in Reports: 07/31/2008	Last EDR Contact: 09/04/2009
Number of Days to Update: 37	Next Scheduled EDR Contact: 12/07/2009
	Data Release Frequency: Quarterly

Underground Tank Closed Sites List

Ventura County Operating Underground Storage Tank Sites (UST)/Underground Tank Closed Sites List.

Date of Government Version: 06/26/2009	Source: Environmental Health Division
Date Data Arrived at EDR: 07/09/2009	Telephone: 805-654-2813
Date Made Active in Reports: 07/24/2009	Last EDR Contact: 07/09/2009
Number of Days to Update: 15	Next Scheduled EDR Contact: 10/05/2009
	Data Release Frequency: Quarterly

YOLO COUNTY:

Underground Storage Tank Comprehensive Facility Report

Underground storage tank sites located in Yolo county.

Date of Government Version: 07/22/2009	Source: Yolo County Department of Health
Date Data Arrived at EDR: 09/04/2009	Telephone: 530-666-8646
Date Made Active in Reports: 09/16/2009	Last EDR Contact: 07/13/2009
Number of Days to Update: 12	Next Scheduled EDR Contact: 10/12/2009
	Data Release Frequency: Annually

OTHER DATABASE(S)

Depending on the geographic area covered by this report, the data provided in these specialty databases may or may not be complete. For example, the existence of wetlands information data in a specific report does not mean that all wetlands in the area covered by the report are included. Moreover, the absence of any reported wetlands information does not necessarily mean that wetlands do not exist in the area covered by the report.

CT MANIFEST: Hazardous Waste Manifest Data

Facility and manifest data. Manifest is a document that lists and tracks hazardous waste from the generator through transporters to a tsd facility.

Date of Government Version: 12/31/2007	Source: Department of Environmental Protection
Date Data Arrived at EDR: 08/26/2009	Telephone: 860-424-3375
Date Made Active in Reports: 09/11/2009	Last EDR Contact: 09/09/2009
Number of Days to Update: 16	Next Scheduled EDR Contact: 12/07/2009
	Data Release Frequency: Annually

NJ MANIFEST: Manifest Information

Hazardous waste manifest information.

Date of Government Version: 12/31/2008	Source: Department of Environmental Protection
Date Data Arrived at EDR: 05/05/2009	Telephone: N/A
Date Made Active in Reports: 05/22/2009	Last EDR Contact: 08/04/2009
Number of Days to Update: 17	Next Scheduled EDR Contact: 11/02/2009
	Data Release Frequency: Annually

NY MANIFEST: Facility and Manifest Data

Manifest is a document that lists and tracks hazardous waste from the generator through transporters to a TSD facility.

GOVERNMENT RECORDS SEARCHED / DATA CURRENCY TRACKING

Date of Government Version: 07/28/2009
Date Data Arrived at EDR: 08/27/2009
Date Made Active in Reports: 09/21/2009
Number of Days to Update: 25

Source: Department of Environmental Conservation
Telephone: 518-402-8651
Last EDR Contact: 08/27/2009
Next Scheduled EDR Contact: 11/23/2009
Data Release Frequency: Annually

PA MANIFEST: Manifest Information

Hazardous waste manifest information.

Date of Government Version: 12/31/2007
Date Data Arrived at EDR: 09/11/2008
Date Made Active in Reports: 10/02/2008
Number of Days to Update: 21

Source: Department of Environmental Protection
Telephone: N/A
Last EDR Contact: 09/08/2009
Next Scheduled EDR Contact: 12/07/2009
Data Release Frequency: Annually

RI MANIFEST: Manifest information

Hazardous waste manifest information

Date of Government Version: 06/01/2009
Date Data Arrived at EDR: 06/12/2009
Date Made Active in Reports: 06/29/2009
Number of Days to Update: 17

Source: Department of Environmental Management
Telephone: 401-222-2797
Last EDR Contact: 09/14/2009
Next Scheduled EDR Contact: 12/14/2009
Data Release Frequency: Annually

WI MANIFEST: Manifest Information

Hazardous waste manifest information.

Date of Government Version: 12/31/2008
Date Data Arrived at EDR: 07/17/2009
Date Made Active in Reports: 08/10/2009
Number of Days to Update: 24

Source: Department of Natural Resources
Telephone: N/A
Last EDR Contact: 09/24/2009
Next Scheduled EDR Contact: 01/04/2010
Data Release Frequency: Annually

Oil/Gas Pipelines: This data was obtained by EDR from the USGS in 1994. It is referred to by USGS as GeoData Digital Line Graphs from 1:100,000-Scale Maps. It was extracted from the transportation category including some oil, but primarily gas pipelines.

Sensitive Receptors: There are individuals deemed sensitive receptors due to their fragile immune systems and special sensitivity to environmental discharges. These sensitive receptors typically include the elderly, the sick, and children. While the location of all sensitive receptors cannot be determined, EDR indicates those buildings and facilities - schools, daycares, hospitals, medical centers, and nursing homes - where individuals who are sensitive receptors are likely to be located.

AHA Hospitals:

Source: American Hospital Association, Inc.
Telephone: 312-280-5991

The database includes a listing of hospitals based on the American Hospital Association's annual survey of hospitals.

Medical Centers: Provider of Services Listing

Source: Centers for Medicare & Medicaid Services
Telephone: 410-786-3000

A listing of hospitals with Medicare provider number, produced by Centers of Medicare & Medicaid Services, a federal agency within the U.S. Department of Health and Human Services.

Nursing Homes

Source: National Institutes of Health
Telephone: 301-594-6248

Information on Medicare and Medicaid certified nursing homes in the United States.

Public Schools

Source: National Center for Education Statistics
Telephone: 202-502-7300

The National Center for Education Statistics' primary database on elementary and secondary public education in the United States. It is a comprehensive, annual, national statistical database of all public elementary and secondary schools and school districts, which contains data that are comparable across all states.

GOVERNMENT RECORDS SEARCHED / DATA CURRENCY TRACKING

Private Schools

Source: National Center for Education Statistics

Telephone: 202-502-7300

The National Center for Education Statistics' primary database on private school locations in the United States.

Daycare Centers: Licensed Facilities

Source: Department of Social Services

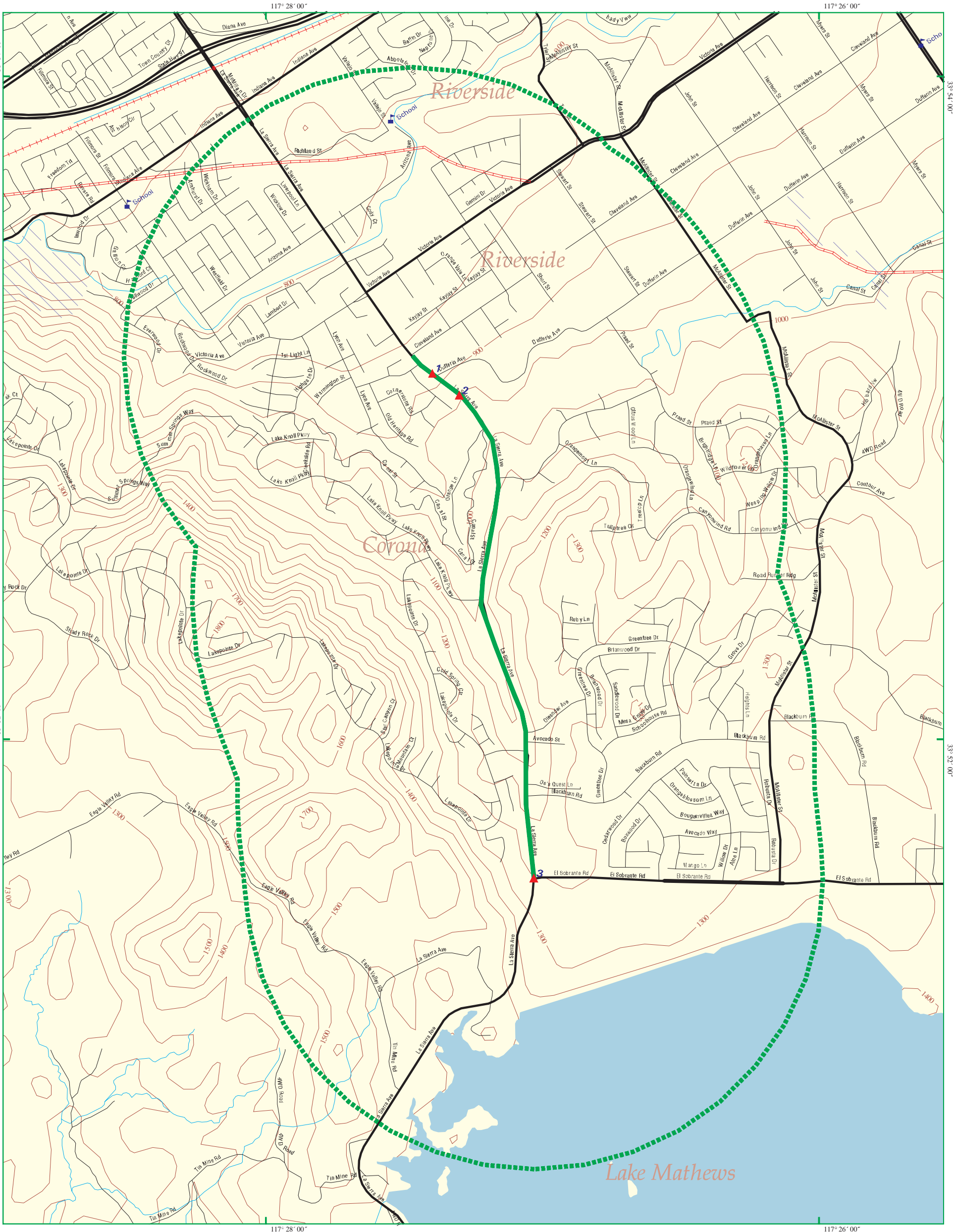
Telephone: 916-657-4041

Flood Zone Data: This data, available in select counties across the country, was obtained by EDR in 1999 from the Federal Emergency Management Agency (FEMA). Data depicts 100-year and 500-year flood zones as defined by FEMA.

NWI: National Wetlands Inventory. This data, available in select counties across the country, was obtained by EDR in 2002 and 2005 from the U.S. Fish and Wildlife Service.

STREET AND ADDRESS INFORMATION

© 2009 Tele Atlas North America, Inc. All rights reserved. This material is proprietary and the subject of copyright protection and other intellectual property rights owned by or licensed to Tele Atlas North America, Inc. The use of this material is subject to the terms of a license agreement. You will be held liable for any unauthorized copying or disclosure of this material.



EDR DataMap® - Corridor Study

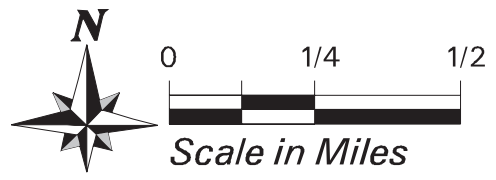
Riverside Corona Feeder Re-Alignment Proj La Sierra Pipeline



Riverside, CA



- | | | | |
|--|---------------|-------------|-------------------------|
| Listed Sites | Major Roads | Pipelines | Superfund Sites |
| Earthquake Epicenters (Richter 5 or greater) | Waterways | Powerlines | Federal DOD Sites |
| Search Boundary | Railroads | Fault Lines | Indian Reservations BIA |
| Roads | Contour Lines | Water | 100-Yr Flood Zones |



Riverside Corona Feeder Re-Alignment Project

Mockingbird Connection

Riverside, CA 92504

Inquiry Number: 02599527.3r

September 28, 2009

EDR DataMap™ Corridor Study

Thank you for your business.
Please contact EDR at 1-800-352-0050
with any questions or comments.

Disclaimer - Copyright and Trademark Notice

This Report contains certain information obtained from a variety of public and other sources reasonably available to Environmental Data Resources, Inc. It cannot be concluded from this Report that coverage information for the target and surrounding properties does not exist from other sources. **NO WARRANTY EXPRESSED OR IMPLIED, IS MADE WHATSOEVER IN CONNECTION WITH THIS REPORT. ENVIRONMENTAL DATA RESOURCES, INC. SPECIFICALLY DISCLAIMS THE MAKING OF ANY SUCH WARRANTIES, INCLUDING WITHOUT LIMITATION, MERCHANTABILITY OR FITNESS FOR A PARTICULAR USE OR PURPOSE. ALL RISK IS ASSUMED BY THE USER. IN NO EVENT SHALL ENVIRONMENTAL DATA RESOURCES, INC. BE LIABLE TO ANYONE, WHETHER ARISING OUT OF ERRORS OR OMISSIONS, NEGLIGENCE, ACCIDENT OR ANY OTHER CAUSE, FOR ANY LOSS OF DAMAGE, INCLUDING, WITHOUT LIMITATION, SPECIAL, INCIDENTAL, CONSEQUENTIAL, OR EXEMPLARY DAMAGES. ANY LIABILITY ON THE PART OF ENVIRONMENTAL DATA RESOURCES, INC. IS STRICTLY LIMITED TO A REFUND OF THE AMOUNT PAID FOR THIS REPORT.** Purchaser accepts this Report "AS IS". Any analyses, estimates, ratings, environmental risk levels or risk codes provided in this Report are provided for illustrative purposes only, and are not intended to provide, nor should they be interpreted as providing any facts regarding, or prediction or forecast of, any environmental risk for any property. Only a Phase I Environmental Site Assessment performed by an environmental professional can provide information regarding the environmental risk for any property. Additionally, the information provided in this Report is not to be construed as legal advice.

Copyright 2006 by Environmental Data Resources, Inc. All rights reserved. Reproduction in any media or format, in whole or in part, of any report or map of Environmental Data Resources, Inc., or its affiliates, is prohibited without prior written permission.

EDR and its logos (including Sanborn and Sanborn Map) are trademarks of Environmental Data Resources, Inc. or its affiliates. All other trademarks used herein are the property of their respective owners.

EXECUTIVE SUMMARY

TARGET PROPERTY INFORMATION

ADDRESS

RIVERSIDE, CA 92504
RIVERSIDE, CA 92504

DATABASES WITH NO MAPPED SITES

No mapped sites were found in EDR's search of available ("reasonably ascertainable ") government records within the requested search area for the following databases:

FEDERAL RECORDS

NPL	National Priority List
Proposed NPL	Proposed National Priority List Sites
Delisted NPL	National Priority List Deletions
NPL LIENS	Federal Superfund Liens
CERCLIS	Comprehensive Environmental Response, Compensation, and Liability Information System
CERC-NFRAP	CERCLIS No Further Remedial Action Planned
LIENS 2	CERCLA Lien Information
CORRACTS	Corrective Action Report
RCRA-TSDF	RCRA - Transporters, Storage and Disposal
RCRA-LQG	RCRA - Large Quantity Generators
RCRA-SQG	RCRA - Small Quantity Generators
RCRA-CESQG	RCRA - Conditionally Exempt Small Quantity Generator
RCRA-NonGen	RCRA - Non Generators
US ENG CONTROLS	Engineering Controls Sites List
US INST CONTROL	Sites with Institutional Controls
ERNS	Emergency Response Notification System
HMIRS	Hazardous Materials Information Reporting System
DOT OPS	Incident and Accident Data
US CDL	Clandestine Drug Labs
US BROWNFIELDS	A Listing of Brownfields Sites
DOD	Department of Defense Sites
FUDS	Formerly Used Defense Sites
LUCIS	Land Use Control Information System
CONSENT	Superfund (CERCLA) Consent Decrees
ROD	Records Of Decision
UMTRA	Uranium Mill Tailings Sites
DEBRIS REGION 9	Torres Martinez Reservation Illegal Dump Site Locations
ODI	Open Dump Inventory
MINES	Mines Master Index File
TRIS	Toxic Chemical Release Inventory System
TSCA	Toxic Substances Control Act
FTTS	FIFRA/ TSCA Tracking System - FIFRA (Federal Insecticide, Fungicide, & Rodenticide Act)/TSCA (Toxic Substances Control Act)
HIST FTTS	FIFRA/TSCA Tracking System Administrative Case Listing
SSTS	Section 7 Tracking Systems

EXECUTIVE SUMMARY

ICIS.....	Integrated Compliance Information System
PADS.....	PCB Activity Database System
MLTS.....	Material Licensing Tracking System
RADINFO.....	Radiation Information Database
FINDS.....	Facility Index System/Facility Registry System
RAATS.....	RCRA Administrative Action Tracking System
US HIST CDL.....	National Clandestine Laboratory Register
PCB TRANSFORMER.....	PCB Transformer Registration Database
SCRD DRYCLEANERS.....	State Coalition for Remediation of Drycleaners Listing

STATE AND LOCAL RECORDS

HIST Cal-Sites.....	Historical Calsites Database
CA BOND EXP. PLAN.....	Bond Expenditure Plan
SCH.....	School Property Evaluation Program
Toxic Pits.....	Toxic Pits Cleanup Act Sites
SWF/LF.....	Solid Waste Information System
WMUDS/SWAT.....	Waste Management Unit Database
CA WDS.....	Waste Discharge System
NPDES.....	NPDES Permits Listing
Cortese.....	"Cortese" Hazardous Waste & Substances Sites List
HIST CORTESE.....	Hazardous Waste & Substance Site List
SWRCY.....	Recycler Database
LUST.....	Geotracker's Leaking Underground Fuel Tank Report
CA FID UST.....	Facility Inventory Database
SLIC.....	Statewide SLIC Cases
UST.....	Active UST Facilities
HIST UST.....	Hazardous Substance Storage Container Database
LIENS.....	Environmental Liens Listing
SWEEPS UST.....	SWEEPS UST Listing
CHMIRS.....	California Hazardous Material Incident Report System
LDS.....	Land Disposal Sites Listing
MCS.....	Military Cleanup Sites Listing
AST.....	Aboveground Petroleum Storage Tank Facilities
Notify 65.....	Proposition 65 Records
DEED.....	Deed Restriction Listing
VCP.....	Voluntary Cleanup Program Properties
DRYCLEANERS.....	Cleaner Facilities
WIP.....	Well Investigation Program Case List
RESPONSE.....	State Response Sites
HAZNET.....	Facility and Manifest Data
EMI.....	Emissions Inventory Data
HAULERS.....	Registered Waste Tire Haulers Listing
ENVIROSTOR.....	EnviroStor Database

TRIBAL RECORDS

INDIAN RESERV.....	Indian Reservations
INDIAN ODI.....	Report on the Status of Open Dumps on Indian Lands
INDIAN LUST.....	Leaking Underground Storage Tanks on Indian Land
INDIAN UST.....	Underground Storage Tanks on Indian Land
INDIAN VCP.....	Voluntary Cleanup Priority Listing

EDR PROPRIETARY RECORDS

Manufactured Gas Plants.....	EDR Proprietary Manufactured Gas Plants
------------------------------	---

EXECUTIVE SUMMARY

SURROUNDING SITES: SEARCH RESULTS

Surrounding sites were identified.

Page numbers and map identification numbers refer to the EDR Radius Map report where detailed data on individual sites can be reviewed.

Sites listed in ***bold italics*** are in multiple databases.

Unmappable (orphan) sites are not considered in the foregoing analysis.

STATE AND LOCAL RECORDS

CDL: A listing of drug lab locations. Listing of a location in this database does not indicate that any illegal drug lab materials were or were not present there, and does not constitute a determination that the location either requires or does not require additional cleanup work.

A review of the CDL list, as provided by EDR, and dated 06/30/2009 has revealed that there is 1 CDL site within the searched area.

<u>Site</u>	<u>Address</u>	<u>Map ID</u>	<u>Page</u>
Not reported	14791 MOCKINGBIRD CANYO	1	3

EXECUTIVE SUMMARY

Please refer to the end of the findings report for unmapped orphan sites due to poor or inadequate address information.

MAP FINDINGS SUMMARY

<u>Database</u>	<u>Total Plotted</u>
<u>FEDERAL RECORDS</u>	
NPL	0
Proposed NPL	0
Delisted NPL	0
NPL LIENS	0
CERCLIS	0
CERC-NFRAP	0
LIENS 2	0
CORRACTS	0
RCRA-TSDF	0
RCRA-LQG	0
RCRA-SQG	0
RCRA-CESQG	0
RCRA-NonGen	0
US ENG CONTROLS	0
US INST CONTROL	0
ERNS	0
HMIRS	0
DOT OPS	0
US CDL	0
US BROWNFIELDS	0
DOD	0
FUDS	0
LUCIS	0
CONSENT	0
ROD	0
UMTRA	0
DEBRIS REGION 9	0
ODI	0
MINES	0
TRIS	0
TSCA	0
FTTS	0
HIST FTTS	0
SSTS	0
ICIS	0
PADS	0
MLTS	0
RADINFO	0
FINDS	0
RAATS	0
US HIST CDL	0
PCB TRANSFORMER	0
SCRD DRYCLEANERS	0
<u>STATE AND LOCAL RECORDS</u>	
HIST Cal-Sites	0
CA BOND EXP. PLAN	0

MAP FINDINGS SUMMARY

<u>Database</u>	<u>Total Plotted</u>
SCH	0
Toxic Pits	0
SWF/LF	0
WMUDS/SWAT	0
CA WDS	0
NPDES	0
Cortese	0
HIST CORTESE	0
SWRCY	0
LUST	0
CA FID UST	0
SLIC	0
UST	0
HIST UST	0
LIENS	0
SWEEPS UST	0
CHMIRS	0
LDS	0
MCS	0
AST	0
Notify 65	0
DEED	0
VCP	0
DRYCLEANERS	0
WIP	0
CDL	1
RESPONSE	0
HAZNET	0
EMI	0
HAULERS	0
ENVIROSTOR	0
 <u>TRIBAL RECORDS</u>	
INDIAN RESERV	0
INDIAN ODI	0
INDIAN LUST	0
INDIAN UST	0
INDIAN VCP	0
 <u>EDR PROPRIETARY RECORDS</u>	
Manufactured Gas Plants	0

NOTES:

Sites may be listed in more than one database

MAP FINDINGS

Map ID		EDR ID Number
Direction		
Distance		
Distance (ft.)	Site	Database(s)
		EPA ID Number

1	14791 MOCKINGBIRD CANYON RD RIVERSIDE, CA 92504	CDL S107528785 N/A
	CDL:	
	Facility ID:	199810108
	Lab Type:	Illegal Drug Lab (L) - location where an illegal drug lab was operated or drug lab equipment and/or materials were stored.

ORPHAN SUMMARY

City	EDR ID	Site Name	Site Address	Zip	Database(s)
0	S105939332	RIVERSIDE CITY, PUB WORKS DEPT	VARIOUS LOCATIONS IN SCAQMD	92504	EMI
COUNTY	S106838337	RIVERSIDE CITY, PUB WORKS DEPT	VARIOUS LOCATIONS IN SCAQMD	92504	EMI
FAIRFIELD	S100179261	NORTHWEST PIPE OF CALIFORNIA	4898 PEABODY	92504	Notify 65, HIST CORTESE
RIVERSDALE	S105025844	SOIL RECYCLING, RIVERSIDE	9800 BEAR	92503	HIST CORTESE
RIVERSIDE	S106838327	RIVERSIDE CITY, SEWAGE SYSTEMS	14TH STREET	92503	EMI
RIVERSIDE	S108218446	RIVERSIDE HOUSING DEVELOPMENT CORP	8845 / 8851 INDIANA AVE	92503	HAZNET
RIVERSIDE	S108209711	J & H AUTO BODY OF RIVERSIDE	9000 ARLINGTON AVE STE 106	92503	HAZNET
RIVERSIDE	1006837260	RIVERSIDE SAND COMPANY	6800 BLOCK OF VAN BUREN BLVD &	92503	FINDS
RIVERSIDE	U001576446	CITY OF RIVERSIDE RADIO REPEAT	BOX SPRINGS MOUNTAIN	92506	HIST UST
RIVERSIDE	S101589940	RIVERSIDE CITY RADIO REPEATER	BOX SPRINGS MOUNTAIN	92506	CA FID UST, SWEEPS UST
RIVERSIDE	S109456224	RIVERSIDE AIRPORT INDUSTRIAL PLAZA	6421 CENTRAL AVE		NPDES
RIVERSIDE	S109456256	RIVERSIDE PLAZA	3545 CENTRAL AVE STE 200	92506	NPDES
RIVERSIDE	S109456255	RIVERSIDE METRO AUTO GROUP	SOUTH CORNER OF INDIANA AVE / ADAMS ST	92504	NPDES
RIVERSIDE	S109425000	CITY OF RIVERSIDE - MAINTENANCE DEPARTMENT	SW CORNER OF WONG / PINE ST	92504	HAZNET
RIVERSIDE	S103678537	1X CO OF RIVERSIDE HAZ MAT BRNCH	COUNTY ROAD YARD		HAZNET
RIVERSIDE	S109430497	PUBLIC HEALTH DEPT COUNTY OF RIVERSIDE	4065 COUNTY CIR DR STE 128	92503	HAZNET
RIVERSIDE	S106486916	RIVERSIDE PLUME	DOWNTOWN RIVERSIDE		SLIC
RIVERSIDE	S108433023	RIVERSIDE AUTO AUCTION	6446-C FREMONT AVE	92504	EMI
RIVERSIDE	S107146266	RIVERSIDE AUTO AUCTION	6446 FREMONT ST # C	92504	HAZNET
RIVERSIDE	S104579732	RIVERSIDE AUTO AUCTION	6446 C FREMONT ST	92504	HAZNET
RIVERSIDE	1011993005	RIVERSIDE AUTO AUCTION	6446-C FREMONT AVE	92504	FINDS
RIVERSIDE	S108218447	RIVERSIDE MEDICAL CLINIC	3539,3551,3561,3573 HARDING ST	92504	HAZNET
RIVERSIDE	S107142879	CITY OF RIVERSIDE	7950 HOLDEN AVE	92504	HAZNET
RIVERSIDE	S108218422	RIVERSIDE ALTERNATOR & STARTER	9960 INDIANA AVE UNIT #3	92503	HAZNET
RIVERSIDE	S106085170	RIVERSIDE HOUSING DEVELOPMENT CORP	8935-8957 INDIANA AVE	92503	HAZNET
RIVERSIDE	S109424997	CITY OF RIVERSIDE	LAT 33.907765 LONG -117.391908	92504	HAZNET
RIVERSIDE	S109424998	CITY OF RIVERSIDE	LAT W 1172714.76 LONG N 335646.86	92503	HAZNET
RIVERSIDE	1009522004	RIVERSIDE JANITOR SUPPLY/QUINLAN ENT.INC	12321 MAGNOLIA AVE., SUITE F	92503	FTTS, HIST FTTS
RIVERSIDE	S109449787	MARKET ST RIVERSIDE CA	MARKET ST		NPDES
RIVERSIDE	S104857696	UCR - AG OPS	1060 MARTIN LUTHER KING B		LUST
RIVERSIDE	S106105126	US POSTAL SER RIVERSIDE VEHICL	1755 MASSACHUSETT AVE		CA WDS
RIVERSIDE	S109424992	CITY OF RIVERSIDE	3575-3607 MERRILL AVE	92506	HAZNET
RIVERSIDE	U001576382	DEVOE HONEY FARMS	108021 MOCKINGBIRD CANYON RD.	92504	HIST UST
RIVERSIDE	S109434923	5530 MOUNTAIN VIEW AVE PROJECT	5530 MOUNTAIN VIEW AVE PROJECT	92504	NPDES
RIVERSIDE	S109442859	EMWD 8 33L900002 PROJECT	SW NOI LINEAR 1: NO FACILITY		NPDES
RIVERSIDE	S103442659	RIVERSIDE CITY-PEDLEY SITE	SW OF VAN BUREN BLVD. / SANTA		WMUDS/SWAT
RIVERSIDE	S109456226	RIVERSIDE ANIMAL SHELTER	W OF VAN BUREN BLVD / CLAY ST		NPDES
RIVERSIDE	S108985920	RIVERSIDE PLUME	N/A RIVERSIDE II BASIN		SLIC
RIVERSIDE	S109430884	RIVERSIDE COUNTY EMERGENCY RESPONSE ESPERANZA FIRE	RIVERSIDE COUNTY ESPERANZA FIRE		HAZNET
RIVERSIDE	S103984781	RIVERSIDE PLAZA OPTOMETRIST	3595 RIVERSIDE PLAZA	92506	HAZNET
RIVERSIDE	1003878498	PACIFIC AIRMOTIVE	RIVERSIDE MUNICIPAL ARPT	92504	CERC-NFRAP
RIVERSIDE	S109430878	RIVERSIDE AUTOMOTIVE CENTER INC DBA RIVERSIDE TRAN	12391 SAMPSON ST STE N	92503	HAZNET

ORPHAN SUMMARY

City	EDR ID	Site Name	Site Address	Zip	Database(s)
RIVERSIDE	S102825719	RIVERSIDE MAGNUM RANGE	12391 SAMPSON STE O/S	92503	HAZNET
RIVERSIDE	1006837241	TEQUESQUITE LF / CITY OF RIVERSIDE SLF	6253 TEQUESQUITE AVENUE		FINDS
RIVERSIDE	S109424995	CITY OF RIVERSIDE	5797 TESQEQUITE	92504	HAZNET
RIVERSIDE	S105087630	HOUSING AUTHORITY COUNTY OF RIVERSIDE	3841 THUR 3851 KIRWOOD DRIVE	92506	HAZNET
RIVERSIDE	S106088493	DB HOLDING LLP DBA RIVERSIDE PLAZA SHOPP	3862,3858 TYLER ST	92506	HAZNET
RIVERSIDE	1000145739	BROADWAY THE RIVERSIDE	370 TYLER MALL	92503	HAZNET
RIVERSIDE	S106486915	UNIVERSITY OF CALIFORNIA RIVERSIDE - PESTICIDE PIT	UNIVERSITY AVENUE		SLIC
RIVERSIDE	1011979193	RIVERSIDE MUNI	UNKNOWN		FINDS
RIVERSIDE	S109455486	RC FEEDER VAN BUREN PIPELINE	VAN BUREN BLVD DOOLITTLE AVE / JACKSON S		NPDES
RIVERSIDE	S109430891	RIVERSIDE RADIATOR AUTOMOTIVE	3265 VAN BUREN BLVD #G / H	92503	HAZNET
RIVERSIDE	S105025878	SEWAGE SPILL, SANTA ANA R	VAN BUREN BRIDGE		HIST CORTESE
RIVERSIDE	S107150179	RIVERSIDE COUNTY/CLANDESTINE DRUG LABS	VARIOUS LOCATIONS WITHIN RIVERSIDE		HAZNET
RIVERSIDE	S103680157	RIVERSIDE COUNTY/CLANDESTINE DRUG LABS	VARIOUS LOCATIONS WITHIN RIVERSIDE CNTY		HAZNET
RIVERSIDE	S106838339	RIVERSIDE CITY, PUB WORKS DEPT	VARIOUS LOCATIONS IN SCAQMD	92504	EMI
RIVERSIDE	S109435168	8510 VICTORIA AVE RIVERSIDE	8510 VICTORIA AVE RIVERSIDE		NPDES
RIVERSIDE	S106105153	RIVERSIDE ALL FOREIGN	3011 A VINE ST		CA WDS
RIVERSIDE	S103957930	CO OF RIVERSIDE AGRICULTURAL COMM OFFICE	2950 WASHINGTON AVE - MEDFLY	92504	HAZNET
RIVERSIDE	S102793250	CITY OF RIVERSIDE	WATER RECLAMATION PLANT	92504	HAZNET
RIVERSIDE	1012085533	AIRGAS SPECIALTY PRODUCTS - RIVERSIDE, CA	6270 WILDERNESS AVENUE	92504	FINDS
RIVERSIDE	S106838335	RIVERSIDE CITY	7800 WOOD ST	92504	EMI
RIVERSIDE	S108542963	FOUR CORNERS PIPE LINE COMPANY	WOODCREST AREA	92504	SLIC
RIVERSIDE	S105181583	FOUR CORNERS PIPE LINE COMPANY	WOODCREST AREA		SLIC

GOVERNMENT RECORDS SEARCHED / DATA CURRENCY TRACKING

To maintain currency of the following federal and state databases, EDR contacts the appropriate governmental agency on a monthly or quarterly basis, as required.

Number of Days to Update: Provides confirmation that EDR is reporting records that have been updated within 90 days from the date the government agency made the information available to the public.

FEDERAL RECORDS

NPL: National Priority List

National Priorities List (Superfund). The NPL is a subset of CERCLIS and identifies over 1,200 sites for priority cleanup under the Superfund Program. NPL sites may encompass relatively large areas. As such, EDR provides polygon coverage for over 1,000 NPL site boundaries produced by EPA's Environmental Photographic Interpretation Center (EPIC) and regional EPA offices.

Date of Government Version: 06/29/2009	Source: EPA
Date Data Arrived at EDR: 07/31/2009	Telephone: N/A
Date Made Active in Reports: 09/21/2009	Last EDR Contact: 09/10/2009
Number of Days to Update: 52	Next Scheduled EDR Contact: 10/26/2009
	Data Release Frequency: Quarterly

NPL Site Boundaries

Sources:

EPA's Environmental Photographic Interpretation Center (EPIC)
Telephone: 202-564-7333

EPA Region 1
Telephone 617-918-1143

EPA Region 6
Telephone: 214-655-6659

EPA Region 3
Telephone 215-814-5418

EPA Region 7
Telephone: 913-551-7247

EPA Region 4
Telephone 404-562-8033

EPA Region 8
Telephone: 303-312-6774

EPA Region 5
Telephone 312-886-6686

EPA Region 9
Telephone: 415-947-4246

EPA Region 10
Telephone 206-553-8665

Proposed NPL: Proposed National Priority List Sites

A site that has been proposed for listing on the National Priorities List through the issuance of a proposed rule in the Federal Register. EPA then accepts public comments on the site, responds to the comments, and places on the NPL those sites that continue to meet the requirements for listing.

Date of Government Version: 06/29/2009	Source: EPA
Date Data Arrived at EDR: 07/31/2009	Telephone: N/A
Date Made Active in Reports: 09/21/2009	Last EDR Contact: 09/10/2009
Number of Days to Update: 52	Next Scheduled EDR Contact: 10/26/2009
	Data Release Frequency: Quarterly

DELISTED NPL: National Priority List Deletions

The National Oil and Hazardous Substances Pollution Contingency Plan (NCP) establishes the criteria that the EPA uses to delete sites from the NPL. In accordance with 40 CFR 300.425.(e), sites may be deleted from the NPL where no further response is appropriate.

Date of Government Version: 06/29/2009	Source: EPA
Date Data Arrived at EDR: 07/31/2009	Telephone: N/A
Date Made Active in Reports: 09/21/2009	Last EDR Contact: 09/10/2009
Number of Days to Update: 52	Next Scheduled EDR Contact: 10/26/2009
	Data Release Frequency: Quarterly

GOVERNMENT RECORDS SEARCHED / DATA CURRENCY TRACKING

NPL LIENS: Federal Superfund Liens

Federal Superfund Liens. Under the authority granted the USEPA by CERCLA of 1980, the USEPA has the authority to file liens against real property in order to recover remedial action expenditures or when the property owner received notification of potential liability. USEPA compiles a listing of filed notices of Superfund Liens.

Date of Government Version: 10/15/1991	Source: EPA
Date Data Arrived at EDR: 02/02/1994	Telephone: 202-564-4267
Date Made Active in Reports: 03/30/1994	Last EDR Contact: 08/17/2009
Number of Days to Update: 56	Next Scheduled EDR Contact: 11/16/2009
	Data Release Frequency: No Update Planned

CERCLIS: Comprehensive Environmental Response, Compensation, and Liability Information System

CERCLIS contains data on potentially hazardous waste sites that have been reported to the USEPA by states, municipalities, private companies and private persons, pursuant to Section 103 of the Comprehensive Environmental Response, Compensation, and Liability Act (CERCLA). CERCLIS contains sites which are either proposed to or on the National Priorities List (NPL) and sites which are in the screening and assessment phase for possible inclusion on the NPL.

Date of Government Version: 06/30/2009	Source: EPA
Date Data Arrived at EDR: 08/11/2009	Telephone: 703-412-9810
Date Made Active in Reports: 09/21/2009	Last EDR Contact: 09/10/2009
Number of Days to Update: 41	Next Scheduled EDR Contact: 10/12/2009
	Data Release Frequency: Quarterly

CERCLIS-NFRAP: CERCLIS No Further Remedial Action Planned

Archived sites are sites that have been removed and archived from the inventory of CERCLIS sites. Archived status indicates that, to the best of EPA's knowledge, assessment at a site has been completed and that EPA has determined no further steps will be taken to list this site on the National Priorities List (NPL), unless information indicates this decision was not appropriate or other considerations require a recommendation for listing at a later time. This decision does not necessarily mean that there is no hazard associated with a given site; it only means that, based upon available information, the location is not judged to be a potential NPL site.

Date of Government Version: 06/23/2009	Source: EPA
Date Data Arrived at EDR: 09/02/2009	Telephone: 703-412-9810
Date Made Active in Reports: 09/21/2009	Last EDR Contact: 09/09/2009
Number of Days to Update: 19	Next Scheduled EDR Contact: 12/14/2009
	Data Release Frequency: Quarterly

LIENS 2: CERCLA Lien Information

A Federal CERCLA ('Superfund') lien can exist by operation of law at any site or property at which EPA has spent Superfund monies. These monies are spent to investigate and address releases and threatened releases of contamination. CERCLIS provides information as to the identity of these sites and properties.

Date of Government Version: 08/18/2009	Source: Environmental Protection Agency
Date Data Arrived at EDR: 08/21/2009	Telephone: 202-564-6023
Date Made Active in Reports: 09/21/2009	Last EDR Contact: 08/17/2009
Number of Days to Update: 31	Next Scheduled EDR Contact: 11/16/2009
	Data Release Frequency: Varies

CORRACTS: Corrective Action Report

CORRACTS identifies hazardous waste handlers with RCRA corrective action activity.

Date of Government Version: 06/30/2009	Source: EPA
Date Data Arrived at EDR: 07/01/2009	Telephone: 800-424-9346
Date Made Active in Reports: 09/21/2009	Last EDR Contact: 08/31/2009
Number of Days to Update: 82	Next Scheduled EDR Contact: 11/30/2009
	Data Release Frequency: Quarterly

RCRA-TSDF: RCRA - Transporters, Storage and Disposal

RCRAInfo is EPA's comprehensive information system, providing access to data supporting the Resource Conservation and Recovery Act (RCRA) of 1976 and the Hazardous and Solid Waste Amendments (HSWA) of 1984. The database includes selective information on sites which generate, transport, store, treat and/or dispose of hazardous waste as defined by the Resource Conservation and Recovery Act (RCRA). Transporters are individuals or entities that move hazardous waste from the generator offsite to a facility that can recycle, treat, store, or dispose of the waste. TSDFs treat, store, or dispose of the waste.

GOVERNMENT RECORDS SEARCHED / DATA CURRENCY TRACKING

Date of Government Version: 11/12/2008
Date Data Arrived at EDR: 11/18/2008
Date Made Active in Reports: 03/16/2009
Number of Days to Update: 118

Source: Environmental Protection Agency
Telephone: (415) 495-8895
Last EDR Contact: 09/02/2009
Next Scheduled EDR Contact: 10/19/2009
Data Release Frequency: Quarterly

RCRA-LQG: RCRA - Large Quantity Generators

RCRAInfo is EPA's comprehensive information system, providing access to data supporting the Resource Conservation and Recovery Act (RCRA) of 1976 and the Hazardous and Solid Waste Amendments (HSWA) of 1984. The database includes selective information on sites which generate, transport, store, treat and/or dispose of hazardous waste as defined by the Resource Conservation and Recovery Act (RCRA). Large quantity generators (LQGs) generate over 1,000 kilograms (kg) of hazardous waste, or over 1 kg of acutely hazardous waste per month.

Date of Government Version: 11/12/2008
Date Data Arrived at EDR: 11/18/2008
Date Made Active in Reports: 03/16/2009
Number of Days to Update: 118

Source: Environmental Protection Agency
Telephone: (415) 495-8895
Last EDR Contact: 09/02/2009
Next Scheduled EDR Contact: 10/19/2009
Data Release Frequency: Quarterly

RCRA-SQG: RCRA - Small Quantity Generators

RCRAInfo is EPA's comprehensive information system, providing access to data supporting the Resource Conservation and Recovery Act (RCRA) of 1976 and the Hazardous and Solid Waste Amendments (HSWA) of 1984. The database includes selective information on sites which generate, transport, store, treat and/or dispose of hazardous waste as defined by the Resource Conservation and Recovery Act (RCRA). Small quantity generators (SQGs) generate between 100 kg and 1,000 kg of hazardous waste per month.

Date of Government Version: 11/12/2008
Date Data Arrived at EDR: 11/18/2008
Date Made Active in Reports: 03/16/2009
Number of Days to Update: 118

Source: Environmental Protection Agency
Telephone: (415) 495-8895
Last EDR Contact: 09/02/2009
Next Scheduled EDR Contact: 10/19/2009
Data Release Frequency: Quarterly

RCRA-CESQG: RCRA - Conditionally Exempt Small Quantity Generators

RCRAInfo is EPA's comprehensive information system, providing access to data supporting the Resource Conservation and Recovery Act (RCRA) of 1976 and the Hazardous and Solid Waste Amendments (HSWA) of 1984. The database includes selective information on sites which generate, transport, store, treat and/or dispose of hazardous waste as defined by the Resource Conservation and Recovery Act (RCRA). Conditionally exempt small quantity generators (CESQGs) generate less than 100 kg of hazardous waste, or less than 1 kg of acutely hazardous waste per month.

Date of Government Version: 11/12/2008
Date Data Arrived at EDR: 11/18/2008
Date Made Active in Reports: 03/16/2009
Number of Days to Update: 118

Source: Environmental Protection Agency
Telephone: (415) 495-8895
Last EDR Contact: 09/02/2009
Next Scheduled EDR Contact: 10/19/2009
Data Release Frequency: Varies

RCRA-NonGen: RCRA - Non Generators

RCRAInfo is EPA's comprehensive information system, providing access to data supporting the Resource Conservation and Recovery Act (RCRA) of 1976 and the Hazardous and Solid Waste Amendments (HSWA) of 1984. The database includes selective information on sites which generate, transport, store, treat and/or dispose of hazardous waste as defined by the Resource Conservation and Recovery Act (RCRA). Non-Generators do not presently generate hazardous waste.

Date of Government Version: 11/12/2008
Date Data Arrived at EDR: 11/18/2008
Date Made Active in Reports: 03/16/2009
Number of Days to Update: 118

Source: Environmental Protection Agency
Telephone: (415) 495-8895
Last EDR Contact: 09/02/2009
Next Scheduled EDR Contact: 10/19/2009
Data Release Frequency: Varies

GOVERNMENT RECORDS SEARCHED / DATA CURRENCY TRACKING

US ENG CONTROLS: Engineering Controls Sites List

A listing of sites with engineering controls in place. Engineering controls include various forms of caps, building foundations, liners, and treatment methods to create pathway elimination for regulated substances to enter environmental media or effect human health.

Date of Government Version: 03/31/2009	Source: Environmental Protection Agency
Date Data Arrived at EDR: 04/22/2009	Telephone: 703-603-0695
Date Made Active in Reports: 05/05/2009	Last EDR Contact: 09/18/2009
Number of Days to Update: 13	Next Scheduled EDR Contact: 12/28/2009
	Data Release Frequency: Varies

US INST CONTROL: Sites with Institutional Controls

A listing of sites with institutional controls in place. Institutional controls include administrative measures, such as groundwater use restrictions, construction restrictions, property use restrictions, and post remediation care requirements intended to prevent exposure to contaminants remaining on site. Deed restrictions are generally required as part of the institutional controls.

Date of Government Version: 03/31/2009	Source: Environmental Protection Agency
Date Data Arrived at EDR: 04/22/2009	Telephone: 703-603-0695
Date Made Active in Reports: 05/05/2009	Last EDR Contact: 09/18/2009
Number of Days to Update: 13	Next Scheduled EDR Contact: 12/28/2009
	Data Release Frequency: Varies

ERNS: Emergency Response Notification System

Emergency Response Notification System. ERNS records and stores information on reported releases of oil and hazardous substances.

Date of Government Version: 05/15/2009	Source: National Response Center, United States Coast Guard
Date Data Arrived at EDR: 07/21/2009	Telephone: 202-267-2180
Date Made Active in Reports: 09/21/2009	Last EDR Contact: 08/26/2009
Number of Days to Update: 62	Next Scheduled EDR Contact: 10/19/2009
	Data Release Frequency: Annually

HMIRS: Hazardous Materials Information Reporting System

Hazardous Materials Incident Report System. HMIRS contains hazardous material spill incidents reported to DOT.

Date of Government Version: 07/16/2009	Source: U.S. Department of Transportation
Date Data Arrived at EDR: 07/16/2009	Telephone: 202-366-4555
Date Made Active in Reports: 09/21/2009	Last EDR Contact: 09/11/2009
Number of Days to Update: 67	Next Scheduled EDR Contact: 10/12/2009
	Data Release Frequency: Annually

DOT OPS: Incident and Accident Data

Department of Transportation, Office of Pipeline Safety Incident and Accident data.

Date of Government Version: 05/14/2008	Source: Department of Transportation, Office of Pipeline Safety
Date Data Arrived at EDR: 05/28/2008	Telephone: 202-366-4595
Date Made Active in Reports: 08/08/2008	Last EDR Contact: 08/27/2009
Number of Days to Update: 72	Next Scheduled EDR Contact: 11/23/2009
	Data Release Frequency: Varies

US CDL: Clandestine Drug Labs

A listing of clandestine drug lab locations. The U.S. Department of Justice ("the Department") provides this web site as a public service. It contains addresses of some locations where law enforcement agencies reported they found chemicals or other items that indicated the presence of either clandestine drug laboratories or dumpsites. In most cases, the source of the entries is not the Department, and the Department has not verified the entry and does not guarantee its accuracy. Members of the public must verify the accuracy of all entries by, for example, contacting local law enforcement and local health departments.

GOVERNMENT RECORDS SEARCHED / DATA CURRENCY TRACKING

Date of Government Version: 03/01/2009
Date Data Arrived at EDR: 06/22/2009
Date Made Active in Reports: 09/21/2009
Number of Days to Update: 91

Source: Drug Enforcement Administration
Telephone: 202-307-1000
Last EDR Contact: 03/26/2009
Next Scheduled EDR Contact: 06/22/2009
Data Release Frequency: Quarterly

US BROWNFIELDS: A Listing of Brownfields Sites

Included in the listing are brownfields properties addresses by Cooperative Agreement Recipients and brownfields properties addressed by Targeted Brownfields Assessments. Targeted Brownfields Assessments-EPA's Targeted Brownfields Assessments (TBA) program is designed to help states, tribes, and municipalities--especially those without EPA Brownfields Assessment Demonstration Pilots--minimize the uncertainties of contamination often associated with brownfields. Under the TBA program, EPA provides funding and/or technical assistance for environmental assessments at brownfields sites throughout the country. Targeted Brownfields Assessments supplement and work with other efforts under EPA's Brownfields Initiative to promote cleanup and redevelopment of brownfields. Cooperative Agreement Recipients-States, political subdivisions, territories, and Indian tribes become Brownfields Cleanup Revolving Loan Fund (BCRLF) cooperative agreement recipients when they enter into BCRLF cooperative agreements with the U.S. EPA. EPA selects BCRLF cooperative agreement recipients based on a proposal and application process. BCRLF cooperative agreement recipients must use EPA funds provided through BCRLF cooperative agreement for specified brownfields-related cleanup activities.

Date of Government Version: 10/01/2008
Date Data Arrived at EDR: 11/14/2008
Date Made Active in Reports: 12/23/2008
Number of Days to Update: 39

Source: Environmental Protection Agency
Telephone: 202-566-2777
Last EDR Contact: 09/11/2009
Next Scheduled EDR Contact: 10/12/2009
Data Release Frequency: Semi-Annually

DOD: Department of Defense Sites

This data set consists of federally owned or administered lands, administered by the Department of Defense, that have any area equal to or greater than 640 acres of the United States, Puerto Rico, and the U.S. Virgin Islands.

Date of Government Version: 12/31/2005
Date Data Arrived at EDR: 11/10/2006
Date Made Active in Reports: 01/11/2007
Number of Days to Update: 62

Source: USGS
Telephone: 703-692-8801
Last EDR Contact: 05/08/2009
Next Scheduled EDR Contact: 08/03/2009
Data Release Frequency: Semi-Annually

FUDS: Formerly Used Defense Sites

The listing includes locations of Formerly Used Defense Sites properties where the US Army Corps of Engineers is actively working or will take necessary cleanup actions.

Date of Government Version: 12/31/2007
Date Data Arrived at EDR: 09/05/2008
Date Made Active in Reports: 09/23/2008
Number of Days to Update: 18

Source: U.S. Army Corps of Engineers
Telephone: 202-528-4285
Last EDR Contact: 09/21/2009
Next Scheduled EDR Contact: 12/28/2009
Data Release Frequency: Varies

LUCIS: Land Use Control Information System

LUCIS contains records of land use control information pertaining to the former Navy Base Realignment and Closure properties.

Date of Government Version: 12/09/2005
Date Data Arrived at EDR: 12/11/2006
Date Made Active in Reports: 01/11/2007
Number of Days to Update: 31

Source: Department of the Navy
Telephone: 843-820-7326
Last EDR Contact: 09/08/2009
Next Scheduled EDR Contact: 12/07/2009
Data Release Frequency: Varies

CONSENT: Superfund (CERCLA) Consent Decrees

Major legal settlements that establish responsibility and standards for cleanup at NPL (Superfund) sites. Released periodically by United States District Courts after settlement by parties to litigation matters.

GOVERNMENT RECORDS SEARCHED / DATA CURRENCY TRACKING

Date of Government Version: 04/24/2009
Date Data Arrived at EDR: 05/19/2009
Date Made Active in Reports: 09/21/2009
Number of Days to Update: 125

Source: Department of Justice, Consent Decree Library
Telephone: Varies
Last EDR Contact: 07/20/2009
Next Scheduled EDR Contact: 10/19/2009
Data Release Frequency: Varies

ROD: Records Of Decision

Record of Decision. ROD documents mandate a permanent remedy at an NPL (Superfund) site containing technical and health information to aid in the cleanup.

Date of Government Version: 04/23/2009
Date Data Arrived at EDR: 04/28/2009
Date Made Active in Reports: 05/19/2009
Number of Days to Update: 21

Source: EPA
Telephone: 703-416-0223
Last EDR Contact: 09/22/2009
Next Scheduled EDR Contact: 12/28/2009
Data Release Frequency: Annually

UMTRA: Uranium Mill Tailings Sites

Uranium ore was mined by private companies for federal government use in national defense programs. When the mills shut down, large piles of the sand-like material (mill tailings) remain after uranium has been extracted from the ore. Levels of human exposure to radioactive materials from the piles are low; however, in some cases tailings were used as construction materials before the potential health hazards of the tailings were recognized.

Date of Government Version: 01/05/2009
Date Data Arrived at EDR: 05/07/2009
Date Made Active in Reports: 05/08/2009
Number of Days to Update: 1

Source: Department of Energy
Telephone: 505-845-0011
Last EDR Contact: 09/14/2009
Next Scheduled EDR Contact: 12/14/2009
Data Release Frequency: Varies

DEBRIS REGION 9: Torres Martinez Reservation Illegal Dump Site Locations

A listing of illegal dump sites location on the Torres Martinez Indian Reservation located in eastern Riverside County and northern Imperial County, California.

Date of Government Version: 01/12/2009
Date Data Arrived at EDR: 05/07/2009
Date Made Active in Reports: 09/21/2009
Number of Days to Update: 137

Source: EPA, Region 9
Telephone: 415-972-3336
Last EDR Contact: 09/23/2009
Next Scheduled EDR Contact: 12/21/2009
Data Release Frequency: Varies

ODI: Open Dump Inventory

An open dump is defined as a disposal facility that does not comply with one or more of the Part 257 or Part 258 Subtitle D Criteria.

Date of Government Version: 06/30/1985
Date Data Arrived at EDR: 08/09/2004
Date Made Active in Reports: 09/17/2004
Number of Days to Update: 39

Source: Environmental Protection Agency
Telephone: 800-424-9346
Last EDR Contact: 06/09/2004
Next Scheduled EDR Contact: N/A
Data Release Frequency: No Update Planned

MINES: Mines Master Index File

Contains all mine identification numbers issued for mines active or opened since 1971. The data also includes violation information.

Date of Government Version: 05/28/2009
Date Data Arrived at EDR: 06/23/2009
Date Made Active in Reports: 09/21/2009
Number of Days to Update: 90

Source: Department of Labor, Mine Safety and Health Administration
Telephone: 303-231-5959
Last EDR Contact: 09/18/2009
Next Scheduled EDR Contact: 12/21/2009
Data Release Frequency: Semi-Annually

TRIS: Toxic Chemical Release Inventory System

Toxic Release Inventory System. TRIS identifies facilities which release toxic chemicals to the air, water and land in reportable quantities under SARA Title III Section 313.

GOVERNMENT RECORDS SEARCHED / DATA CURRENCY TRACKING

Date of Government Version: 12/31/2007
Date Data Arrived at EDR: 04/09/2009
Date Made Active in Reports: 06/17/2009
Number of Days to Update: 69

Source: EPA
Telephone: 202-566-0250
Last EDR Contact: 09/14/2009
Next Scheduled EDR Contact: 12/14/2009
Data Release Frequency: Annually

TSCA: Toxic Substances Control Act

Toxic Substances Control Act. TSCA identifies manufacturers and importers of chemical substances included on the TSCA Chemical Substance Inventory list. It includes data on the production volume of these substances by plant site.

Date of Government Version: 12/31/2002
Date Data Arrived at EDR: 04/14/2006
Date Made Active in Reports: 05/30/2006
Number of Days to Update: 46

Source: EPA
Telephone: 202-260-5521
Last EDR Contact: 07/14/2009
Next Scheduled EDR Contact: 10/12/2009
Data Release Frequency: Every 4 Years

FTTS: FIFRA/ TSCA Tracking System - FIFRA (Federal Insecticide, Fungicide, & Rodenticide Act)/TSCA (Toxic Substances Control Act)
FTTS tracks administrative cases and pesticide enforcement actions and compliance activities related to FIFRA, TSCA and EPCRA (Emergency Planning and Community Right-to-Know Act). To maintain currency, EDR contacts the Agency on a quarterly basis.

Date of Government Version: 04/09/2009
Date Data Arrived at EDR: 04/16/2009
Date Made Active in Reports: 05/11/2009
Number of Days to Update: 25

Source: EPA/Office of Prevention, Pesticides and Toxic Substances
Telephone: 202-566-1667
Last EDR Contact: 09/10/2009
Next Scheduled EDR Contact: 12/14/2009
Data Release Frequency: Quarterly

FTTS INSP: FIFRA/ TSCA Tracking System - FIFRA (Federal Insecticide, Fungicide, & Rodenticide Act)/TSCA (Toxic Substances Control Act)
A listing of FIFRA/TSCA Tracking System (FTTS) inspections and enforcements.

Date of Government Version: 04/09/2009
Date Data Arrived at EDR: 04/16/2009
Date Made Active in Reports: 05/11/2009
Number of Days to Update: 25

Source: EPA
Telephone: 202-566-1667
Last EDR Contact: 09/10/2009
Next Scheduled EDR Contact: 12/14/2009
Data Release Frequency: Quarterly

HIST FTTS: FIFRA/TSCA Tracking System Administrative Case Listing

A complete administrative case listing from the FIFRA/TSCA Tracking System (FTTS) for all ten EPA regions. The information was obtained from the National Compliance Database (NCDB). NCDB supports the implementation of FIFRA (Federal Insecticide, Fungicide, and Rodenticide Act) and TSCA (Toxic Substances Control Act). Some EPA regions are now closing out records. Because of that, and the fact that some EPA regions are not providing EPA Headquarters with updated records, it was decided to create a HIST FTTS database. It included records that may not be included in the newer FTTS database updates. This database is no longer updated.

Date of Government Version: 10/19/2006
Date Data Arrived at EDR: 03/01/2007
Date Made Active in Reports: 04/10/2007
Number of Days to Update: 40

Source: Environmental Protection Agency
Telephone: 202-564-2501
Last EDR Contact: 12/17/2007
Next Scheduled EDR Contact: 03/17/2008
Data Release Frequency: No Update Planned

HIST FTTS INSP: FIFRA/TSCA Tracking System Inspection & Enforcement Case Listing

A complete inspection and enforcement case listing from the FIFRA/TSCA Tracking System (FTTS) for all ten EPA regions. The information was obtained from the National Compliance Database (NCDB). NCDB supports the implementation of FIFRA (Federal Insecticide, Fungicide, and Rodenticide Act) and TSCA (Toxic Substances Control Act). Some EPA regions are now closing out records. Because of that, and the fact that some EPA regions are not providing EPA Headquarters with updated records, it was decided to create a HIST FTTS database. It included records that may not be included in the newer FTTS database updates. This database is no longer updated.

GOVERNMENT RECORDS SEARCHED / DATA CURRENCY TRACKING

Date of Government Version: 10/19/2006
Date Data Arrived at EDR: 03/01/2007
Date Made Active in Reports: 04/10/2007
Number of Days to Update: 40

Source: Environmental Protection Agency
Telephone: 202-564-2501
Last EDR Contact: 12/17/2008
Next Scheduled EDR Contact: 03/17/2008
Data Release Frequency: No Update Planned

SSTS: Section 7 Tracking Systems

Section 7 of the Federal Insecticide, Fungicide and Rodenticide Act, as amended (92 Stat. 829) requires all registered pesticide-producing establishments to submit a report to the Environmental Protection Agency by March 1st each year. Each establishment must report the types and amounts of pesticides, active ingredients and devices being produced, and those having been produced and sold or distributed in the past year.

Date of Government Version: 12/31/2007
Date Data Arrived at EDR: 05/19/2009
Date Made Active in Reports: 09/21/2009
Number of Days to Update: 125

Source: EPA
Telephone: 202-564-4203
Last EDR Contact: 07/14/2009
Next Scheduled EDR Contact: 10/12/2009
Data Release Frequency: Annually

ICIS: Integrated Compliance Information System

The Integrated Compliance Information System (ICIS) supports the information needs of the national enforcement and compliance program as well as the unique needs of the National Pollutant Discharge Elimination System (NPDES) program.

Date of Government Version: 03/20/2009
Date Data Arrived at EDR: 03/20/2009
Date Made Active in Reports: 05/05/2009
Number of Days to Update: 46

Source: Environmental Protection Agency
Telephone: 202-564-5088
Last EDR Contact: 07/13/2009
Next Scheduled EDR Contact: 10/12/2009
Data Release Frequency: Quarterly

PADS: PCB Activity Database System

PCB Activity Database. PADS Identifies generators, transporters, commercial storers and/or brokers and disposers of PCB's who are required to notify the EPA of such activities.

Date of Government Version: 02/26/2009
Date Data Arrived at EDR: 05/20/2009
Date Made Active in Reports: 05/29/2009
Number of Days to Update: 9

Source: EPA
Telephone: 202-566-0500
Last EDR Contact: 08/05/2009
Next Scheduled EDR Contact: 11/02/2009
Data Release Frequency: Annually

MLTS: Material Licensing Tracking System

MLTS is maintained by the Nuclear Regulatory Commission and contains a list of approximately 8,100 sites which possess or use radioactive materials and which are subject to NRC licensing requirements. To maintain currency, EDR contacts the Agency on a quarterly basis.

Date of Government Version: 07/06/2009
Date Data Arrived at EDR: 07/13/2009
Date Made Active in Reports: 09/21/2009
Number of Days to Update: 70

Source: Nuclear Regulatory Commission
Telephone: 301-415-7169
Last EDR Contact: 09/21/2009
Next Scheduled EDR Contact: 12/28/2009
Data Release Frequency: Quarterly

RADINFO: Radiation Information Database

The Radiation Information Database (RADINFO) contains information about facilities that are regulated by U.S. Environmental Protection Agency (EPA) regulations for radiation and radioactivity.

Date of Government Version: 07/28/2009
Date Data Arrived at EDR: 07/28/2009
Date Made Active in Reports: 09/21/2009
Number of Days to Update: 55

Source: Environmental Protection Agency
Telephone: 202-343-9775
Last EDR Contact: 07/28/2009
Next Scheduled EDR Contact: 10/26/2009
Data Release Frequency: Quarterly

GOVERNMENT RECORDS SEARCHED / DATA CURRENCY TRACKING

FINDS: Facility Index System/Facility Registry System

Facility Index System. FINDS contains both facility information and 'pointers' to other sources that contain more detail. EDR includes the following FINDS databases in this report: PCS (Permit Compliance System), AIRS (Aerometric Information Retrieval System), DOCKET (Enforcement Docket used to manage and track information on civil judicial enforcement cases for all environmental statutes), FURS (Federal Underground Injection Control), C-DOCKET (Criminal Docket System used to track criminal enforcement actions for all environmental statutes), FFIS (Federal Facilities Information System), STATE (State Environmental Laws and Statutes), and PADS (PCB Activity Data System).

Date of Government Version: 07/23/2009	Source: EPA
Date Data Arrived at EDR: 07/28/2009	Telephone: (415) 947-8000
Date Made Active in Reports: 09/21/2009	Last EDR Contact: 09/18/2009
Number of Days to Update: 55	Next Scheduled EDR Contact: 12/28/2009
	Data Release Frequency: Quarterly

RAATS: RCRA Administrative Action Tracking System

RCRA Administration Action Tracking System. RAATS contains records based on enforcement actions issued under RCRA pertaining to major violators and includes administrative and civil actions brought by the EPA. For administration actions after September 30, 1995, data entry in the RAATS database was discontinued. EPA will retain a copy of the database for historical records. It was necessary to terminate RAATS because a decrease in agency resources made it impossible to continue to update the information contained in the database.

Date of Government Version: 04/17/1995	Source: EPA
Date Data Arrived at EDR: 07/03/1995	Telephone: 202-564-4104
Date Made Active in Reports: 08/07/1995	Last EDR Contact: 06/02/2008
Number of Days to Update: 35	Next Scheduled EDR Contact: 09/01/2008
	Data Release Frequency: No Update Planned

BRS: Biennial Reporting System

The Biennial Reporting System is a national system administered by the EPA that collects data on the generation and management of hazardous waste. BRS captures detailed data from two groups: Large Quantity Generators (LQG) and Treatment, Storage, and Disposal Facilities.

Date of Government Version: 12/31/2007	Source: EPA/NTIS
Date Data Arrived at EDR: 02/19/2009	Telephone: 800-424-9346
Date Made Active in Reports: 05/22/2009	Last EDR Contact: 09/09/2009
Number of Days to Update: 92	Next Scheduled EDR Contact: 12/07/2009
	Data Release Frequency: Biennially

SCRD DRYCLEANERS: State Coalition for Remediation of Drycleaners Listing

The State Coalition for Remediation of Drycleaners was established in 1998, with support from the U.S. EPA Office of Superfund Remediation and Technology Innovation. It is comprised of representatives of states with established drycleaner remediation programs. Currently the member states are Alabama, Connecticut, Florida, Illinois, Kansas, Minnesota, Missouri, North Carolina, Oregon, South Carolina, Tennessee, Texas, and Wisconsin.

Date of Government Version: 06/29/2009	Source: Environmental Protection Agency
Date Data Arrived at EDR: 06/29/2009	Telephone: 615-532-8599
Date Made Active in Reports: 09/21/2009	Last EDR Contact: 09/08/2009
Number of Days to Update: 84	Next Scheduled EDR Contact: 11/09/2009
	Data Release Frequency: Varies

US HIST CDL: National Clandestine Laboratory Register

A listing of clandestine drug lab locations. The U.S. Department of Justice ("the Department") provides this web site as a public service. It contains addresses of some locations where law enforcement agencies reported they found chemicals or other items that indicated the presence of either clandestine drug laboratories or dumpsites. In most cases, the source of the entries is not the Department, and the Department has not verified the entry and does not guarantee its accuracy. Members of the public must verify the accuracy of all entries by, for example, contacting local law enforcement and local health departments.

Date of Government Version: 09/01/2007	Source: Drug Enforcement Administration
Date Data Arrived at EDR: 11/19/2008	Telephone: 202-307-1000
Date Made Active in Reports: 03/30/2009	Last EDR Contact: 03/23/2009
Number of Days to Update: 131	Next Scheduled EDR Contact: 06/22/2009
	Data Release Frequency: No Update Planned

GOVERNMENT RECORDS SEARCHED / DATA CURRENCY TRACKING

PCB TRANSFORMER: PCB Transformer Registration Database

The database of PCB transformer registrations that includes all PCB registration submittals.

Date of Government Version: 01/01/2008	Source: Environmental Protection Agency
Date Data Arrived at EDR: 02/18/2009	Telephone: 202-566-0517
Date Made Active in Reports: 05/29/2009	Last EDR Contact: 08/21/2009
Number of Days to Update: 100	Next Scheduled EDR Contact: 11/16/2009
	Data Release Frequency: Varies

STATE AND LOCAL RECORDS

HIST CAL-SITES: Calsites Database

The Calsites database contains potential or confirmed hazardous substance release properties. In 1996, California EPA reevaluated and significantly reduced the number of sites in the Calsites database. No longer updated by the state agency. It has been replaced by ENVIROSTOR.

Date of Government Version: 08/08/2005	Source: Department of Toxic Substance Control
Date Data Arrived at EDR: 08/03/2006	Telephone: 916-323-3400
Date Made Active in Reports: 08/24/2006	Last EDR Contact: 02/23/2009
Number of Days to Update: 21	Next Scheduled EDR Contact: 05/25/2009
	Data Release Frequency: No Update Planned

CA BOND EXP. PLAN: Bond Expenditure Plan

Department of Health Services developed a site-specific expenditure plan as the basis for an appropriation of Hazardous Substance Cleanup Bond Act funds. It is not updated.

Date of Government Version: 01/01/1989	Source: Department of Health Services
Date Data Arrived at EDR: 07/27/1994	Telephone: 916-255-2118
Date Made Active in Reports: 08/02/1994	Last EDR Contact: 05/31/1994
Number of Days to Update: 6	Next Scheduled EDR Contact: N/A
	Data Release Frequency: No Update Planned

SCH: School Property Evaluation Program

This category contains proposed and existing school sites that are being evaluated by DTSC for possible hazardous materials contamination. In some cases, these properties may be listed in the CalSites category depending on the level of threat to public health and safety or the environment they pose.

Date of Government Version: 08/27/2009	Source: Department of Toxic Substances Control
Date Data Arrived at EDR: 08/27/2009	Telephone: 916-323-3400
Date Made Active in Reports: 09/18/2009	Last EDR Contact: 08/27/2009
Number of Days to Update: 22	Next Scheduled EDR Contact: 11/23/2009
	Data Release Frequency: Quarterly

TOXIC PITS: Toxic Pits Cleanup Act Sites

Toxic PITS Cleanup Act Sites. TOXIC PITS identifies sites suspected of containing hazardous substances where cleanup has not yet been completed.

Date of Government Version: 07/01/1995	Source: State Water Resources Control Board
Date Data Arrived at EDR: 08/30/1995	Telephone: 916-227-4364
Date Made Active in Reports: 09/26/1995	Last EDR Contact: 01/26/2009
Number of Days to Update: 27	Next Scheduled EDR Contact: 04/27/2009
	Data Release Frequency: No Update Planned

SWF/LF (SWIS): Solid Waste Information System

Active, Closed and Inactive Landfills. SWF/LF records typically contain an inventory of solid waste disposal facilities or landfills. These may be active or inactive facilities or open dumps that failed to meet RCRA Section 4004 criteria for solid waste landfills or disposal sites.

Date of Government Version: 09/02/2009	Source: Integrated Waste Management Board
Date Data Arrived at EDR: 09/04/2009	Telephone: 916-341-6320
Date Made Active in Reports: 09/18/2009	Last EDR Contact: 09/04/2009
Number of Days to Update: 14	Next Scheduled EDR Contact: 12/07/2009
	Data Release Frequency: Quarterly

GOVERNMENT RECORDS SEARCHED / DATA CURRENCY TRACKING

WMUDS/SWAT: Waste Management Unit Database

Waste Management Unit Database System. WMUDS is used by the State Water Resources Control Board staff and the Regional Water Quality Control Boards for program tracking and inventory of waste management units. WMUDS is composed of the following databases: Facility Information, Scheduled Inspections Information, Waste Management Unit Information, SWAT Program Information, SWAT Report Summary Information, SWAT Report Summary Data, Chapter 15 (formerly Subchapter 15) Information, Chapter 15 Monitoring Parameters, TPCA Program Information, RCRA Program Information, Closure Information, and Interested Parties Information.

Date of Government Version: 04/01/2000	Source: State Water Resources Control Board
Date Data Arrived at EDR: 04/10/2000	Telephone: 916-227-4448
Date Made Active in Reports: 05/10/2000	Last EDR Contact: 08/31/2009
Number of Days to Update: 30	Next Scheduled EDR Contact: 11/30/2009
	Data Release Frequency: Quarterly

NPDES: NPDES Permits Listing

A listing of NPDES permits, including stormwater.

Date of Government Version: 08/31/2009	Source: State Water Resources Control Board
Date Data Arrived at EDR: 09/04/2009	Telephone: 916-445-9379
Date Made Active in Reports: 09/18/2009	Last EDR Contact: 09/04/2009
Number of Days to Update: 14	Next Scheduled EDR Contact: 12/07/2009
	Data Release Frequency: Quarterly

CA WDS: Waste Discharge System

Sites which have been issued waste discharge requirements.

Date of Government Version: 06/19/2007	Source: State Water Resources Control Board
Date Data Arrived at EDR: 06/20/2007	Telephone: 916-341-5227
Date Made Active in Reports: 06/29/2007	Last EDR Contact: 06/15/2009
Number of Days to Update: 9	Next Scheduled EDR Contact: 09/14/2009
	Data Release Frequency: Quarterly

CORTESE: "Cortese" Hazardous Waste & Substances Sites List

The sites for the list are designated by the State Water Resource Control Board (LUST), the Integrated Waste Board (SWF/LS), and the Department of Toxic Substances Control (Cal-Sites). This listing is no longer updated by the state agency.

Date of Government Version: 07/21/2009	Source: CAL EPA/Office of Emergency Information
Date Data Arrived at EDR: 07/21/2009	Telephone: 916-323-3400
Date Made Active in Reports: 08/03/2009	Last EDR Contact: 07/21/2009
Number of Days to Update: 13	Next Scheduled EDR Contact: 10/19/2009
	Data Release Frequency: Quarterly

HIST CORTESE: Hazardous Waste & Substance Site List

The sites for the list are designated by the State Water Resource Control Board [LUST], the Integrated Waste Board [SWF/LS], and the Department of Toxic Substances Control [CALSITES].

Date of Government Version: 04/01/2001	Source: Department of Toxic Substances Control
Date Data Arrived at EDR: 01/22/2009	Telephone: 916-323-3400
Date Made Active in Reports: 04/08/2009	Last EDR Contact: 01/22/2009
Number of Days to Update: 76	Next Scheduled EDR Contact: N/A
	Data Release Frequency: No Update Planned

SWRCY: Recycler Database

A listing of recycling facilities in California.

Date of Government Version: 07/06/2009	Source: Department of Conservation
Date Data Arrived at EDR: 07/24/2009	Telephone: 916-323-3836
Date Made Active in Reports: 08/03/2009	Last EDR Contact: 07/09/2009
Number of Days to Update: 10	Next Scheduled EDR Contact: 10/05/2009
	Data Release Frequency: Quarterly

GOVERNMENT RECORDS SEARCHED / DATA CURRENCY TRACKING

LUST REG 6V: Leaking Underground Storage Tank Case Listing

Leaking Underground Storage Tank locations. Inyo, Kern, Los Angeles, Mono, San Bernardino counties.

Date of Government Version: 06/07/2005	Source: California Regional Water Quality Control Board Victorville Branch Office (6)
Date Data Arrived at EDR: 06/07/2005	Telephone: 760-241-7365
Date Made Active in Reports: 06/29/2005	Last EDR Contact: 09/18/2009
Number of Days to Update: 22	Next Scheduled EDR Contact: 12/28/2009
	Data Release Frequency: No Update Planned

LUST REG 5: Leaking Underground Storage Tank Database

Leaking Underground Storage Tank locations. Alameda, Alpine, Amador, Butte, Colusa, Contra Costa, Calveras, El Dorado, Fresno, Glenn, Kern, Kings, Lake, Lassen, Madera, Mariposa, Merced, Modoc, Napa, Nevada, Placer, Plumas, Sacramento, San Joaquin, Shasta, Solano, Stanislaus, Sutter, Tehama, Tulare, Tuolumne, Yolo, Yuba counties.

Date of Government Version: 07/01/2008	Source: California Regional Water Quality Control Board Central Valley Region (5)
Date Data Arrived at EDR: 07/22/2008	Telephone: 916-464-4834
Date Made Active in Reports: 07/31/2008	Last EDR Contact: 07/20/2009
Number of Days to Update: 9	Next Scheduled EDR Contact: 10/19/2009
	Data Release Frequency: Quarterly

LUST REG 1: Active Toxic Site Investigation

Del Norte, Humboldt, Lake, Mendocino, Modoc, Siskiyou, Sonoma, Trinity counties. For more current information, please refer to the State Water Resources Control Board's LUST database.

Date of Government Version: 02/01/2001	Source: California Regional Water Quality Control Board North Coast (1)
Date Data Arrived at EDR: 02/28/2001	Telephone: 707-570-3769
Date Made Active in Reports: 03/29/2001	Last EDR Contact: 08/17/2009
Number of Days to Update: 29	Next Scheduled EDR Contact: 11/16/2009
	Data Release Frequency: No Update Planned

LUST REG 2: Fuel Leak List

Leaking Underground Storage Tank locations. Alameda, Contra Costa, Marin, Napa, San Francisco, San Mateo, Santa Clara, Solano, Sonoma counties.

Date of Government Version: 09/30/2004	Source: California Regional Water Quality Control Board San Francisco Bay Region (2)
Date Data Arrived at EDR: 10/20/2004	Telephone: 510-622-2433
Date Made Active in Reports: 11/19/2004	Last EDR Contact: 09/23/2009
Number of Days to Update: 30	Next Scheduled EDR Contact: 01/04/2010
	Data Release Frequency: Quarterly

LUST REG 9: Leaking Underground Storage Tank Report

Orange, Riverside, San Diego counties. For more current information, please refer to the State Water Resources Control Board's LUST database.

Date of Government Version: 03/01/2001	Source: California Regional Water Quality Control Board San Diego Region (9)
Date Data Arrived at EDR: 04/23/2001	Telephone: 858-637-5595
Date Made Active in Reports: 05/21/2001	Last EDR Contact: 07/13/2009
Number of Days to Update: 28	Next Scheduled EDR Contact: 10/12/2009
	Data Release Frequency: No Update Planned

LUST REG 7: Leaking Underground Storage Tank Case Listing

Leaking Underground Storage Tank locations. Imperial, Riverside, San Diego, Santa Barbara counties.

Date of Government Version: 02/26/2004	Source: California Regional Water Quality Control Board Colorado River Basin Region (7)
Date Data Arrived at EDR: 02/26/2004	Telephone: 760-776-8943
Date Made Active in Reports: 03/24/2004	Last EDR Contact: 08/17/2009
Number of Days to Update: 27	Next Scheduled EDR Contact: 11/16/2009
	Data Release Frequency: No Update Planned

GOVERNMENT RECORDS SEARCHED / DATA CURRENCY TRACKING

LUST REG 4: Underground Storage Tank Leak List

Los Angeles, Ventura counties. For more current information, please refer to the State Water Resources Control Board's LUST database.

Date of Government Version: 09/07/2004	Source: California Regional Water Quality Control Board Los Angeles Region (4)
Date Data Arrived at EDR: 09/07/2004	Telephone: 213-576-6710
Date Made Active in Reports: 10/12/2004	Last EDR Contact: 09/14/2009
Number of Days to Update: 35	Next Scheduled EDR Contact: 12/21/2009
	Data Release Frequency: No Update Planned

LUST: Geotracker's Leaking Underground Fuel Tank Report

Leaking Underground Storage Tank Incident Reports. LUST records contain an inventory of reported leaking underground storage tank incidents. Not all states maintain these records, and the information stored varies by state. For more information on a particular leaking underground storage tank sites, please contact the appropriate regulatory agency.

Date of Government Version: 07/07/2009	Source: State Water Resources Control Board
Date Data Arrived at EDR: 07/09/2009	Telephone: see region list
Date Made Active in Reports: 07/23/2009	Last EDR Contact: 07/09/2009
Number of Days to Update: 14	Next Scheduled EDR Contact: 10/05/2009
	Data Release Frequency: Quarterly

LUST REG 6L: Leaking Underground Storage Tank Case Listing

For more current information, please refer to the State Water Resources Control Board's LUST database.

Date of Government Version: 09/09/2003	Source: California Regional Water Quality Control Board Lahontan Region (6)
Date Data Arrived at EDR: 09/10/2003	Telephone: 530-542-5572
Date Made Active in Reports: 10/07/2003	Last EDR Contact: 08/31/2009
Number of Days to Update: 27	Next Scheduled EDR Contact: 11/30/2009
	Data Release Frequency: No Update Planned

LUST REG 3: Leaking Underground Storage Tank Database

Leaking Underground Storage Tank locations. Monterey, San Benito, San Luis Obispo, Santa Barbara, Santa Cruz counties.

Date of Government Version: 05/19/2003	Source: California Regional Water Quality Control Board Central Coast Region (3)
Date Data Arrived at EDR: 05/19/2003	Telephone: 805-542-4786
Date Made Active in Reports: 06/02/2003	Last EDR Contact: 08/10/2009
Number of Days to Update: 14	Next Scheduled EDR Contact: 11/09/2009
	Data Release Frequency: No Update Planned

LUST REG 8: Leaking Underground Storage Tanks

California Regional Water Quality Control Board Santa Ana Region (8). For more current information, please refer to the State Water Resources Control Board's LUST database.

Date of Government Version: 02/14/2005	Source: California Regional Water Quality Control Board Santa Ana Region (8)
Date Data Arrived at EDR: 02/15/2005	Telephone: 909-782-4496
Date Made Active in Reports: 03/28/2005	Last EDR Contact: 08/03/2009
Number of Days to Update: 41	Next Scheduled EDR Contact: 11/02/2009
	Data Release Frequency: Varies

CA FID UST: Facility Inventory Database

The Facility Inventory Database (FID) contains a historical listing of active and inactive underground storage tank locations from the State Water Resource Control Board. Refer to local/county source for current data.

Date of Government Version: 10/31/1994	Source: California Environmental Protection Agency
Date Data Arrived at EDR: 09/05/1995	Telephone: 916-341-5851
Date Made Active in Reports: 09/29/1995	Last EDR Contact: 12/28/1998
Number of Days to Update: 24	Next Scheduled EDR Contact: N/A
	Data Release Frequency: No Update Planned

GOVERNMENT RECORDS SEARCHED / DATA CURRENCY TRACKING

SLIC: Statewide SLIC Cases

The SLIC (Spills, Leaks, Investigations and Cleanup) program is designed to protect and restore water quality from spills, leaks, and similar discharges.

Date of Government Version: 07/07/2009
Date Data Arrived at EDR: 07/09/2009
Date Made Active in Reports: 07/23/2009
Number of Days to Update: 14

Source: State Water Resources Control Board
Telephone: 866-480-1028
Last EDR Contact: 07/09/2009
Next Scheduled EDR Contact: 10/05/2009
Data Release Frequency: Varies

SLIC REG 1: Active Toxic Site Investigations

The SLIC (Spills, Leaks, Investigations and Cleanup) program is designed to protect and restore water quality from spills, leaks, and similar discharges.

Date of Government Version: 04/03/2003
Date Data Arrived at EDR: 04/07/2003
Date Made Active in Reports: 04/25/2003
Number of Days to Update: 18

Source: California Regional Water Quality Control Board, North Coast Region (1)
Telephone: 707-576-2220
Last EDR Contact: 08/17/2009
Next Scheduled EDR Contact: 11/16/2008
Data Release Frequency: No Update Planned

SLIC REG 2: Spills, Leaks, Investigation & Cleanup Cost Recovery Listing

The SLIC (Spills, Leaks, Investigations and Cleanup) program is designed to protect and restore water quality from spills, leaks, and similar discharges.

Date of Government Version: 09/30/2004
Date Data Arrived at EDR: 10/20/2004
Date Made Active in Reports: 11/19/2004
Number of Days to Update: 30

Source: Regional Water Quality Control Board San Francisco Bay Region (2)
Telephone: 510-286-0457
Last EDR Contact: 09/23/2009
Next Scheduled EDR Contact: 01/04/2010
Data Release Frequency: Quarterly

SLIC REG 3: Spills, Leaks, Investigation & Cleanup Cost Recovery Listing

The SLIC (Spills, Leaks, Investigations and Cleanup) program is designed to protect and restore water quality from spills, leaks, and similar discharges.

Date of Government Version: 05/18/2006
Date Data Arrived at EDR: 05/18/2006
Date Made Active in Reports: 06/15/2006
Number of Days to Update: 28

Source: California Regional Water Quality Control Board Central Coast Region (3)
Telephone: 805-549-3147
Last EDR Contact: 08/10/2009
Next Scheduled EDR Contact: 11/09/2009
Data Release Frequency: Semi-Annually

SLIC REG 4: Spills, Leaks, Investigation & Cleanup Cost Recovery Listing

The SLIC (Spills, Leaks, Investigations and Cleanup) program is designed to protect and restore water quality from spills, leaks, and similar discharges.

Date of Government Version: 11/17/2004
Date Data Arrived at EDR: 11/18/2004
Date Made Active in Reports: 01/04/2005
Number of Days to Update: 47

Source: Region Water Quality Control Board Los Angeles Region (4)
Telephone: 213-576-6600
Last EDR Contact: 07/20/2009
Next Scheduled EDR Contact: 10/19/2009
Data Release Frequency: Varies

SLIC REG 5: Spills, Leaks, Investigation & Cleanup Cost Recovery Listing

The SLIC (Spills, Leaks, Investigations and Cleanup) program is designed to protect and restore water quality from spills, leaks, and similar discharges.

Date of Government Version: 04/01/2005
Date Data Arrived at EDR: 04/05/2005
Date Made Active in Reports: 04/21/2005
Number of Days to Update: 16

Source: Regional Water Quality Control Board Central Valley Region (5)
Telephone: 916-464-3291
Last EDR Contact: 09/18/2009
Next Scheduled EDR Contact: 12/28/2009
Data Release Frequency: Semi-Annually

GOVERNMENT RECORDS SEARCHED / DATA CURRENCY TRACKING

SLIC REG 6V: Spills, Leaks, Investigation & Cleanup Cost Recovery Listing

The SLIC (Spills, Leaks, Investigations and Cleanup) program is designed to protect and restore water quality from spills, leaks, and similar discharges.

Date of Government Version: 05/24/2005
Date Data Arrived at EDR: 05/25/2005
Date Made Active in Reports: 06/16/2005
Number of Days to Update: 22

Source: Regional Water Quality Control Board, Victorville Branch
Telephone: 619-241-6583
Last EDR Contact: 09/18/2009
Next Scheduled EDR Contact: 12/28/2009
Data Release Frequency: Semi-Annually

SLIC REG 6L: SLIC Sites

The SLIC (Spills, Leaks, Investigations and Cleanup) program is designed to protect and restore water quality from spills, leaks, and similar discharges.

Date of Government Version: 09/07/2004
Date Data Arrived at EDR: 09/07/2004
Date Made Active in Reports: 10/12/2004
Number of Days to Update: 35

Source: California Regional Water Quality Control Board, Lahontan Region
Telephone: 530-542-5574
Last EDR Contact: 08/31/2009
Next Scheduled EDR Contact: 11/30/2009
Data Release Frequency: No Update Planned

SLIC REG 7: SLIC List

The SLIC (Spills, Leaks, Investigations and Cleanup) program is designed to protect and restore water quality from spills, leaks, and similar discharges.

Date of Government Version: 11/24/2004
Date Data Arrived at EDR: 11/29/2004
Date Made Active in Reports: 01/04/2005
Number of Days to Update: 36

Source: California Regional Quality Control Board, Colorado River Basin Region
Telephone: 760-346-7491
Last EDR Contact: 08/17/2009
Next Scheduled EDR Contact: 11/16/2009
Data Release Frequency: No Update Planned

SLIC REG 8: Spills, Leaks, Investigation & Cleanup Cost Recovery Listing

The SLIC (Spills, Leaks, Investigations and Cleanup) program is designed to protect and restore water quality from spills, leaks, and similar discharges.

Date of Government Version: 04/03/2008
Date Data Arrived at EDR: 04/03/2008
Date Made Active in Reports: 04/14/2008
Number of Days to Update: 11

Source: California Region Water Quality Control Board Santa Ana Region (8)
Telephone: 951-782-3298
Last EDR Contact: 09/18/2009
Next Scheduled EDR Contact: 12/28/2009
Data Release Frequency: Semi-Annually

SLIC REG 9: Spills, Leaks, Investigation & Cleanup Cost Recovery Listing

The SLIC (Spills, Leaks, Investigations and Cleanup) program is designed to protect and restore water quality from spills, leaks, and similar discharges.

Date of Government Version: 09/10/2007
Date Data Arrived at EDR: 09/11/2007
Date Made Active in Reports: 09/28/2007
Number of Days to Update: 17

Source: California Regional Water Quality Control Board San Diego Region (9)
Telephone: 858-467-2980
Last EDR Contact: 08/26/2009
Next Scheduled EDR Contact: 11/23/2009
Data Release Frequency: Annually

UST: Active UST Facilities

Active UST facilities gathered from the local regulatory agencies

Date of Government Version: 07/07/2009
Date Data Arrived at EDR: 07/09/2009
Date Made Active in Reports: 07/24/2009
Number of Days to Update: 15

Source: SWRCB
Telephone: 916-480-1028
Last EDR Contact: 07/09/2009
Next Scheduled EDR Contact: 10/05/2009
Data Release Frequency: Semi-Annually

GOVERNMENT RECORDS SEARCHED / DATA CURRENCY TRACKING

UST MENDOCINO: Mendocino County UST Database

A listing of underground storage tank locations in Mendocino County.

Date of Government Version: 06/22/2009	Source: Department of Public Health
Date Data Arrived at EDR: 06/22/2009	Telephone: 707-463-4466
Date Made Active in Reports: 07/20/2009	Last EDR Contact: 09/23/2009
Number of Days to Update: 28	Next Scheduled EDR Contact: 12/21/2009
	Data Release Frequency: Varies

HIST UST: Hazardous Substance Storage Container Database

The Hazardous Substance Storage Container Database is a historical listing of UST sites. Refer to local/county source for current data.

Date of Government Version: 10/15/1990	Source: State Water Resources Control Board
Date Data Arrived at EDR: 01/25/1991	Telephone: 916-341-5851
Date Made Active in Reports: 02/12/1991	Last EDR Contact: 07/26/2001
Number of Days to Update: 18	Next Scheduled EDR Contact: N/A
	Data Release Frequency: No Update Planned

LIENS: Environmental Liens Listing

A listing of property locations with environmental liens for California where DTSC is a lien holder.

Date of Government Version: 08/13/2009	Source: Department of Toxic Substances Control
Date Data Arrived at EDR: 08/14/2009	Telephone: 916-323-3400
Date Made Active in Reports: 08/20/2009	Last EDR Contact: 08/03/2009
Number of Days to Update: 6	Next Scheduled EDR Contact: 11/02/2009
	Data Release Frequency: Varies

SWEEPS UST: SWEEPS UST Listing

Statewide Environmental Evaluation and Planning System. This underground storage tank listing was updated and maintained by a company contacted by the SWRCB in the early 1990's. The listing is no longer updated or maintained. The local agency is the contact for more information on a site on the SWEEPS list.

Date of Government Version: 06/01/1994	Source: State Water Resources Control Board
Date Data Arrived at EDR: 07/07/2005	Telephone: N/A
Date Made Active in Reports: 08/11/2005	Last EDR Contact: 06/03/2005
Number of Days to Update: 35	Next Scheduled EDR Contact: N/A
	Data Release Frequency: No Update Planned

CHMIRS: California Hazardous Material Incident Report System

California Hazardous Material Incident Reporting System. CHMIRS contains information on reported hazardous material incidents (accidental releases or spills).

Date of Government Version: 12/31/2007	Source: Office of Emergency Services
Date Data Arrived at EDR: 05/09/2008	Telephone: 916-845-8400
Date Made Active in Reports: 06/20/2008	Last EDR Contact: 08/18/2009
Number of Days to Update: 42	Next Scheduled EDR Contact: 11/16/2009
	Data Release Frequency: Varies

LDS: Land Disposal Sites Listing

The Land Disposal program regulates of waste discharge to land for treatment, storage and disposal in waste management units.

Date of Government Version: 07/07/2009	Source: State Water Quality Control Board
Date Data Arrived at EDR: 07/09/2009	Telephone: 866-480-1028
Date Made Active in Reports: 07/23/2009	Last EDR Contact: 07/09/2009
Number of Days to Update: 14	Next Scheduled EDR Contact: 10/05/2009
	Data Release Frequency: Quarterly

GOVERNMENT RECORDS SEARCHED / DATA CURRENCY TRACKING

AST: Aboveground Petroleum Storage Tank Facilities Registered Aboveground Storage Tanks.

Date of Government Version: 02/01/2009
Date Data Arrived at EDR: 06/10/2009
Date Made Active in Reports: 07/20/2009
Number of Days to Update: 40

Source: State Water Resources Control Board
Telephone: 916-341-5712
Last EDR Contact: 07/27/2009
Next Scheduled EDR Contact: 10/26/2009
Data Release Frequency: Quarterly

MCS: Military Cleanup Sites Listing

The State Water Resources Control Board and nine Regional Water Quality Control Boards partner with the Department of Defense (DoD) through the Defense and State Memorandum of Agreement (DSMOA) to oversee the investigation and remediation of water quality issues at military facilities.

Date of Government Version: 07/07/2009
Date Data Arrived at EDR: 07/09/2009
Date Made Active in Reports: 07/23/2009
Number of Days to Update: 14

Source: State Water Resources Control Board
Telephone: 866-480-1028
Last EDR Contact: 07/09/2009
Next Scheduled EDR Contact: 10/05/2009
Data Release Frequency: Quarterly

NOTIFY 65: Proposition 65 Records

Proposition 65 Notification Records. NOTIFY 65 contains facility notifications about any release which could impact drinking water and thereby expose the public to a potential health risk.

Date of Government Version: 10/21/1993
Date Data Arrived at EDR: 11/01/1993
Date Made Active in Reports: 11/19/1993
Number of Days to Update: 18

Source: State Water Resources Control Board
Telephone: 916-445-3846
Last EDR Contact: 07/13/2009
Next Scheduled EDR Contact: 10/12/2009
Data Release Frequency: No Update Planned

DEED: Deed Restriction Listing

Site Mitigation and Brownfields Reuse Program Facility Sites with Deed Restrictions & Hazardous Waste Management Program Facility Sites with Deed / Land Use Restriction. The DTSC Site Mitigation and Brownfields Reuse Program (SMBRP) list includes sites cleaned up under the program's oversight and generally does not include current or former hazardous waste facilities that required a hazardous waste facility permit. The list represents deed restrictions that are active. Some sites have multiple deed restrictions. The DTSC Hazardous Waste Management Program (HWMP) has developed a list of current or former hazardous waste facilities that have a recorded land use restriction at the local county recorder's office. The land use restrictions on this list were required by the DTSC HWMP as a result of the presence of hazardous substances that remain on site after the facility (or part of the facility) has been closed or cleaned up. The types of land use restriction include deed notice, deed restriction, or a land use restriction that binds current and future owners.

Date of Government Version: 06/29/2009
Date Data Arrived at EDR: 07/01/2009
Date Made Active in Reports: 07/23/2009
Number of Days to Update: 22

Source: Department of Toxic Substances Control
Telephone: 916-323-3400
Last EDR Contact: 12/30/2009
Next Scheduled EDR Contact: 12/28/2009
Data Release Frequency: Semi-Annually

VCP: Voluntary Cleanup Program Properties

Contains low threat level properties with either confirmed or unconfirmed releases and the project proponents have request that DTSC oversee investigation and/or cleanup activities and have agreed to provide coverage for DTSC's costs.

Date of Government Version: 08/27/2009
Date Data Arrived at EDR: 08/27/2009
Date Made Active in Reports: 09/18/2009
Number of Days to Update: 22

Source: Department of Toxic Substances Control
Telephone: 916-323-3400
Last EDR Contact: 08/27/2009
Next Scheduled EDR Contact: 11/23/2009
Data Release Frequency: Quarterly

GOVERNMENT RECORDS SEARCHED / DATA CURRENCY TRACKING

DRYCLEANERS: Cleaner Facilities

A list of drycleaner related facilities that have EPA ID numbers. These are facilities with certain SIC codes: power laundries, family and commercial; garment pressing and cleaner's agents; linen supply; coin-operated laundries and cleaning; drycleaning plants, except rugs; carpet and upholster cleaning; industrial launderers; laundry and garment services.

Date of Government Version: 07/21/2009	Source: Department of Toxic Substance Control
Date Data Arrived at EDR: 07/21/2009	Telephone: 916-327-4498
Date Made Active in Reports: 08/03/2009	Last EDR Contact: 09/18/2009
Number of Days to Update: 13	Next Scheduled EDR Contact: 12/28/2009
	Data Release Frequency: Annually

WIP: Well Investigation Program Case List

Well Investigation Program case in the San Gabriel and San Fernando Valley area.

Date of Government Version: 07/03/2009	Source: Los Angeles Water Quality Control Board
Date Data Arrived at EDR: 07/21/2009	Telephone: 213-576-6726
Date Made Active in Reports: 08/03/2009	Last EDR Contact: 07/21/2009
Number of Days to Update: 13	Next Scheduled EDR Contact: 10/19/2009
	Data Release Frequency: Varies

CDL: Clandestine Drug Labs

A listing of drug lab locations. Listing of a location in this database does not indicate that any illegal drug lab materials were or were not present there, and does not constitute a determination that the location either requires or does not require additional cleanup work.

Date of Government Version: 06/30/2009	Source: Department of Toxic Substances Control
Date Data Arrived at EDR: 07/23/2009	Telephone: 916-255-6504
Date Made Active in Reports: 08/03/2009	Last EDR Contact: 07/20/2009
Number of Days to Update: 11	Next Scheduled EDR Contact: 10/19/2009
	Data Release Frequency: Varies

RESPONSE: State Response Sites

Identifies confirmed release sites where DTSC is involved in remediation, either in a lead or oversight capacity. These confirmed release sites are generally high-priority and high potential risk.

Date of Government Version: 08/27/2009	Source: Department of Toxic Substances Control
Date Data Arrived at EDR: 08/27/2009	Telephone: 916-323-3400
Date Made Active in Reports: 09/18/2009	Last EDR Contact: 08/27/2009
Number of Days to Update: 22	Next Scheduled EDR Contact: 11/23/2009
	Data Release Frequency: Quarterly

HAZNET: Facility and Manifest Data

Facility and Manifest Data. The data is extracted from the copies of hazardous waste manifests received each year by the DTSC. The annual volume of manifests is typically 700,000 - 1,000,000 annually, representing approximately 350,000 - 500,000 shipments. Data are from the manifests submitted without correction, and therefore many contain some invalid values for data elements such as generator ID, TSD ID, waste category, and disposal method.

Date of Government Version: 12/31/2007	Source: California Environmental Protection Agency
Date Data Arrived at EDR: 02/17/2009	Telephone: 916-255-1136
Date Made Active in Reports: 04/08/2009	Last EDR Contact: 05/08/2009
Number of Days to Update: 50	Next Scheduled EDR Contact: 08/03/2009
	Data Release Frequency: Annually

EMI: Emissions Inventory Data

Toxics and criteria pollutant emissions data collected by the ARB and local air pollution agencies.

Date of Government Version: 12/31/2007	Source: California Air Resources Board
Date Data Arrived at EDR: 07/14/2009	Telephone: 916-322-2990
Date Made Active in Reports: 07/23/2009	Last EDR Contact: 07/14/2009
Number of Days to Update: 9	Next Scheduled EDR Contact: 10/12/2009
	Data Release Frequency: Varies

GOVERNMENT RECORDS SEARCHED / DATA CURRENCY TRACKING

HAULERS: Registered Waste Tire Haulers Listing A listing of registered waste tire haulers.

Date of Government Version: 05/28/2009
Date Data Arrived at EDR: 05/29/2009
Date Made Active in Reports: 06/15/2009
Number of Days to Update: 17

Source: Integrated Waste Management Board
Telephone: 916-341-6422
Last EDR Contact: 09/23/2009
Next Scheduled EDR Contact: 12/07/2009
Data Release Frequency: Varies

ENVIROSTOR: EnviroStor Database

The Department of Toxic Substances Control's (DTSC's) Site Mitigation and Brownfields Reuse Program's (SMBRP's) EnviroStor database identifies sites that have known contamination or sites for which there may be reasons to investigate further. The database includes the following site types: Federal Superfund sites (National Priorities List (NPL)); State Response, including Military Facilities and State Superfund; Voluntary Cleanup; and School sites. EnviroStor provides similar information to the information that was available in CalSites, and provides additional site information, including, but not limited to, identification of formerly-contaminated properties that have been released for reuse, properties where environmental deed restrictions have been recorded to prevent inappropriate land uses, and risk characterization information that is used to assess potential impacts to public health and the environment at contaminated sites.

Date of Government Version: 08/27/2009
Date Data Arrived at EDR: 08/27/2009
Date Made Active in Reports: 09/18/2009
Number of Days to Update: 22

Source: Department of Toxic Substances Control
Telephone: 916-323-3400
Last EDR Contact: 08/27/2009
Next Scheduled EDR Contact: 11/23/2009
Data Release Frequency: Quarterly

TRIBAL RECORDS

INDIAN RESERV: Indian Reservations

This map layer portrays Indian administered lands of the United States that have any area equal to or greater than 640 acres.

Date of Government Version: 12/31/2005
Date Data Arrived at EDR: 12/08/2006
Date Made Active in Reports: 01/11/2007
Number of Days to Update: 34

Source: USGS
Telephone: 202-208-3710
Last EDR Contact: 05/08/2009
Next Scheduled EDR Contact: 08/03/2009
Data Release Frequency: Semi-Annually

INDIAN ODI: Report on the Status of Open Dumps on Indian Lands

Location of open dumps on Indian land.

Date of Government Version: 12/31/1998
Date Data Arrived at EDR: 12/03/2007
Date Made Active in Reports: 01/24/2008
Number of Days to Update: 52

Source: Environmental Protection Agency
Telephone: 703-308-8245
Last EDR Contact: 08/26/2009
Next Scheduled EDR Contact: 11/23/2009
Data Release Frequency: Varies

INDIAN LUST R10: Leaking Underground Storage Tanks on Indian Land

LUSTs on Indian land in Alaska, Idaho, Oregon and Washington.

Date of Government Version: 08/20/2009
Date Data Arrived at EDR: 08/21/2009
Date Made Active in Reports: 09/21/2009
Number of Days to Update: 31

Source: EPA Region 10
Telephone: 206-553-2857
Last EDR Contact: 08/17/2009
Next Scheduled EDR Contact: 11/16/2009
Data Release Frequency: Quarterly

INDIAN LUST R7: Leaking Underground Storage Tanks on Indian Land

LUSTs on Indian land in Iowa, Kansas, and Nebraska

Date of Government Version: 03/24/2009
Date Data Arrived at EDR: 05/20/2009
Date Made Active in Reports: 06/17/2009
Number of Days to Update: 28

Source: EPA Region 7
Telephone: 913-551-7003
Last EDR Contact: 08/21/2009
Next Scheduled EDR Contact: 11/16/2009
Data Release Frequency: Varies

GOVERNMENT RECORDS SEARCHED / DATA CURRENCY TRACKING

INDIAN LUST R9: Leaking Underground Storage Tanks on Indian Land
LUSTs on Indian land in Arizona, California, New Mexico and Nevada

Date of Government Version: 06/08/2009	Source: Environmental Protection Agency
Date Data Arrived at EDR: 06/09/2009	Telephone: 415-972-3372
Date Made Active in Reports: 09/21/2009	Last EDR Contact: 08/17/2009
Number of Days to Update: 104	Next Scheduled EDR Contact: 11/16/2009
	Data Release Frequency: Quarterly

INDIAN LUST R8: Leaking Underground Storage Tanks on Indian Land
LUSTs on Indian land in Colorado, Montana, North Dakota, South Dakota, Utah and Wyoming.

Date of Government Version: 06/01/2009	Source: EPA Region 8
Date Data Arrived at EDR: 06/03/2009	Telephone: 303-312-6271
Date Made Active in Reports: 06/17/2009	Last EDR Contact: 08/17/2009
Number of Days to Update: 14	Next Scheduled EDR Contact: 11/16/2009
	Data Release Frequency: Quarterly

INDIAN LUST R4: Leaking Underground Storage Tanks on Indian Land
LUSTs on Indian land in Florida, Mississippi and North Carolina.

Date of Government Version: 02/24/2009	Source: EPA Region 4
Date Data Arrived at EDR: 03/03/2009	Telephone: 404-562-8677
Date Made Active in Reports: 05/05/2009	Last EDR Contact: 08/17/2009
Number of Days to Update: 63	Next Scheduled EDR Contact: 11/16/2009
	Data Release Frequency: Semi-Annually

INDIAN LUST R6: Leaking Underground Storage Tanks on Indian Land
LUSTs on Indian land in New Mexico and Oklahoma.

Date of Government Version: 08/24/2009	Source: EPA Region 6
Date Data Arrived at EDR: 08/26/2009	Telephone: 214-665-6597
Date Made Active in Reports: 09/21/2009	Last EDR Contact: 08/17/2009
Number of Days to Update: 26	Next Scheduled EDR Contact: 11/16/2009
	Data Release Frequency: Varies

INDIAN LUST R1: Leaking Underground Storage Tanks on Indian Land
A listing of leaking underground storage tank locations on Indian Land.

Date of Government Version: 02/19/2009	Source: EPA Region 1
Date Data Arrived at EDR: 02/19/2009	Telephone: 617-918-1313
Date Made Active in Reports: 03/16/2009	Last EDR Contact: 08/17/2009
Number of Days to Update: 25	Next Scheduled EDR Contact: 11/16/2009
	Data Release Frequency: Varies

INDIAN UST R6: Underground Storage Tanks on Indian Land

The Indian Underground Storage Tank (UST) database provides information about underground storage tanks on Indian land in EPA Region 6 (Louisiana, Arkansas, Oklahoma, New Mexico, Texas and 65 Tribes).

Date of Government Version: 08/24/2009	Source: EPA Region 6
Date Data Arrived at EDR: 08/26/2009	Telephone: 214-665-7591
Date Made Active in Reports: 09/21/2009	Last EDR Contact: 08/17/2009
Number of Days to Update: 26	Next Scheduled EDR Contact: 11/16/2009
	Data Release Frequency: Semi-Annually

INDIAN UST R1: Underground Storage Tanks on Indian Land

The Indian Underground Storage Tank (UST) database provides information about underground storage tanks on Indian land in EPA Region 1 (Connecticut, Maine, Massachusetts, New Hampshire, Rhode Island, Vermont and ten Tribal Nations).

GOVERNMENT RECORDS SEARCHED / DATA CURRENCY TRACKING

Date of Government Version: 02/19/2009
Date Data Arrived at EDR: 02/19/2009
Date Made Active in Reports: 03/16/2009
Number of Days to Update: 25

Source: EPA, Region 1
Telephone: 617-918-1313
Last EDR Contact: 08/17/2009
Next Scheduled EDR Contact: 11/16/2009
Data Release Frequency: Varies

INDIAN UST R10: Underground Storage Tanks on Indian Land

The Indian Underground Storage Tank (UST) database provides information about underground storage tanks on Indian land in EPA Region 10 (Alaska, Idaho, Oregon, Washington, and Tribal Nations).

Date of Government Version: 08/20/2009
Date Data Arrived at EDR: 08/21/2009
Date Made Active in Reports: 09/21/2009
Number of Days to Update: 31

Source: EPA Region 10
Telephone: 206-553-2857
Last EDR Contact: 08/17/2009
Next Scheduled EDR Contact: 11/16/2009
Data Release Frequency: Quarterly

INDIAN UST R9: Underground Storage Tanks on Indian Land

The Indian Underground Storage Tank (UST) database provides information about underground storage tanks on Indian land in EPA Region 9 (Arizona, California, Hawaii, Nevada, the Pacific Islands, and Tribal Nations).

Date of Government Version: 06/04/2009
Date Data Arrived at EDR: 06/04/2009
Date Made Active in Reports: 09/21/2009
Number of Days to Update: 109

Source: EPA Region 9
Telephone: 415-972-3368
Last EDR Contact: 08/17/2009
Next Scheduled EDR Contact: 11/16/2009
Data Release Frequency: Quarterly

INDIAN UST R7: Underground Storage Tanks on Indian Land

The Indian Underground Storage Tank (UST) database provides information about underground storage tanks on Indian land in EPA Region 7 (Iowa, Kansas, Missouri, Nebraska, and 9 Tribal Nations).

Date of Government Version: 04/01/2008
Date Data Arrived at EDR: 12/30/2008
Date Made Active in Reports: 03/16/2009
Number of Days to Update: 76

Source: EPA Region 7
Telephone: 913-551-7003
Last EDR Contact: 08/21/2009
Next Scheduled EDR Contact: 11/16/2009
Data Release Frequency: Varies

INDIAN UST R4: Underground Storage Tanks on Indian Land

The Indian Underground Storage Tank (UST) database provides information about underground storage tanks on Indian land in EPA Region 4 (Alabama, Florida, Georgia, Kentucky, Mississippi, North Carolina, South Carolina, Tennessee and Tribal Nations)

Date of Government Version: 02/24/2009
Date Data Arrived at EDR: 03/03/2009
Date Made Active in Reports: 05/05/2009
Number of Days to Update: 63

Source: EPA Region 4
Telephone: 404-562-9424
Last EDR Contact: 08/17/2009
Next Scheduled EDR Contact: 11/16/2009
Data Release Frequency: Semi-Annually

INDIAN UST R8: Underground Storage Tanks on Indian Land

The Indian Underground Storage Tank (UST) database provides information about underground storage tanks on Indian land in EPA Region 8 (Colorado, Montana, North Dakota, South Dakota, Utah, Wyoming and 27 Tribal Nations).

Date of Government Version: 06/01/2009
Date Data Arrived at EDR: 06/03/2009
Date Made Active in Reports: 06/17/2009
Number of Days to Update: 14

Source: EPA Region 8
Telephone: 303-312-6137
Last EDR Contact: 08/17/2009
Next Scheduled EDR Contact: 11/16/2009
Data Release Frequency: Quarterly

INDIAN UST R5: Underground Storage Tanks on Indian Land

The Indian Underground Storage Tank (UST) database provides information about underground storage tanks on Indian land in EPA Region 5 (Michigan, Minnesota and Wisconsin and Tribal Nations).

GOVERNMENT RECORDS SEARCHED / DATA CURRENCY TRACKING

Date of Government Version: 09/08/2008
Date Data Arrived at EDR: 09/19/2008
Date Made Active in Reports: 10/16/2008
Number of Days to Update: 27

Source: EPA Region 5
Telephone: 312-886-6136
Last EDR Contact: 08/17/2009
Next Scheduled EDR Contact: 11/16/2009
Data Release Frequency: Varies

INDIAN VCP R7: Voluntary Cleanup Priority Listing

A listing of voluntary cleanup priority sites located on Indian Land located in Region 7.

Date of Government Version: 03/20/2008
Date Data Arrived at EDR: 04/22/2008
Date Made Active in Reports: 05/19/2008
Number of Days to Update: 27

Source: EPA, Region 7
Telephone: 913-551-7365
Last EDR Contact: 04/20/2009
Next Scheduled EDR Contact: 07/20/2009
Data Release Frequency: Varies

INDIAN VCP R1: Voluntary Cleanup Priority Listing

A listing of voluntary cleanup priority sites located on Indian Land located in Region 1.

Date of Government Version: 04/02/2008
Date Data Arrived at EDR: 04/22/2008
Date Made Active in Reports: 05/19/2008
Number of Days to Update: 27

Source: EPA, Region 1
Telephone: 617-918-1102
Last EDR Contact: 07/20/2009
Next Scheduled EDR Contact: 10/19/2009
Data Release Frequency: Varies

EDR PROPRIETARY RECORDS

Manufactured Gas Plants: EDR Proprietary Manufactured Gas Plants

The EDR Proprietary Manufactured Gas Plant Database includes records of coal gas plants (manufactured gas plants) compiled by EDR's researchers. Manufactured gas sites were used in the United States from the 1800's to 1950's to produce a gas that could be distributed and used as fuel. These plants used whale oil, rosin, coal, or a mixture of coal, oil, and water that also produced a significant amount of waste. Many of the byproducts of the gas production, such as coal tar (oily waste containing volatile and non-volatile chemicals), sludges, oils and other compounds are potentially hazardous to human health and the environment. The byproduct from this process was frequently disposed of directly at the plant site and can remain or spread slowly, serving as a continuous source of soil and groundwater contamination.

Date of Government Version: N/A
Date Data Arrived at EDR: N/A
Date Made Active in Reports: N/A
Number of Days to Update: N/A

Source: EDR, Inc.
Telephone: N/A
Last EDR Contact: N/A
Next Scheduled EDR Contact: N/A
Data Release Frequency: No Update Planned

COUNTY RECORDS

ALAMEDA COUNTY:

Contaminated Sites

A listing of contaminated sites overseen by the Toxic Release Program (oil and groundwater contamination from chemical releases and spills) and the Leaking Underground Storage Tank Program (soil and ground water contamination from leaking petroleum USTs).

Date of Government Version: 07/20/2009
Date Data Arrived at EDR: 07/20/2009
Date Made Active in Reports: 08/03/2009
Number of Days to Update: 14

Source: Alameda County Environmental Health Services
Telephone: 510-567-6700
Last EDR Contact: 07/20/2009
Next Scheduled EDR Contact: 10/19/2009
Data Release Frequency: Semi-Annually

Underground Tanks

Underground storage tank sites located in Alameda county.

GOVERNMENT RECORDS SEARCHED / DATA CURRENCY TRACKING

Date of Government Version: 07/20/2009
Date Data Arrived at EDR: 07/20/2009
Date Made Active in Reports: 07/31/2009
Number of Days to Update: 11

Source: Alameda County Environmental Health Services
Telephone: 510-567-6700
Last EDR Contact: 07/20/2009
Next Scheduled EDR Contact: 10/19/2009
Data Release Frequency: Semi-Annually

CONTRA COSTA COUNTY:

Site List

List includes sites from the underground tank, hazardous waste generator and business plan/2185 programs.

Date of Government Version: 09/01/2009
Date Data Arrived at EDR: 09/02/2009
Date Made Active in Reports: 09/18/2009
Number of Days to Update: 16

Source: Contra Costa Health Services Department
Telephone: 925-646-2286
Last EDR Contact: 08/26/2009
Next Scheduled EDR Contact: 11/23/2009
Data Release Frequency: Semi-Annually

FRESNO COUNTY:

CUPA Resources List

Certified Unified Program Agency. CUPA's are responsible for implementing a unified hazardous materials and hazardous waste management regulatory program. The agency provides oversight of businesses that deal with hazardous materials, operate underground storage tanks or aboveground storage tanks.

Date of Government Version: 07/21/2009
Date Data Arrived at EDR: 07/23/2009
Date Made Active in Reports: 08/03/2009
Number of Days to Update: 11

Source: Dept. of Community Health
Telephone: 559-445-3271
Last EDR Contact: 08/03/2009
Next Scheduled EDR Contact: 11/02/2009
Data Release Frequency: Semi-Annually

KERN COUNTY:

Underground Storage Tank Sites & Tank Listing Kern County Sites and Tanks Listing.

Date of Government Version: 06/15/2009
Date Data Arrived at EDR: 06/15/2009
Date Made Active in Reports: 07/20/2009
Number of Days to Update: 35

Source: Kern County Environment Health Services Department
Telephone: 661-862-8700
Last EDR Contact: 09/18/2009
Next Scheduled EDR Contact: 11/30/2009
Data Release Frequency: Quarterly

LOS ANGELES COUNTY:

San Gabriel Valley Areas of Concern

San Gabriel Valley areas where VOC contamination is at or above the MCL as designated by region 9 EPA office.

Date of Government Version: 12/31/1998
Date Data Arrived at EDR: 07/07/1999
Date Made Active in Reports: N/A
Number of Days to Update: 0

Source: EPA Region 9
Telephone: 415-972-3178
Last EDR Contact: 07/13/2009
Next Scheduled EDR Contact: 10/12/2009
Data Release Frequency: No Update Planned

HMS: Street Number List

Industrial Waste and Underground Storage Tank Sites.

GOVERNMENT RECORDS SEARCHED / DATA CURRENCY TRACKING

Date of Government Version: 05/28/2009
Date Data Arrived at EDR: 08/13/2009
Date Made Active in Reports: 08/20/2009
Number of Days to Update: 7

Source: Department of Public Works
Telephone: 626-458-3517
Last EDR Contact: 08/10/2009
Next Scheduled EDR Contact: 11/09/2009
Data Release Frequency: Semi-Annually

List of Solid Waste Facilities

Solid Waste Facilities in Los Angeles County.

Date of Government Version: 08/10/2009
Date Data Arrived at EDR: 08/17/2009
Date Made Active in Reports: 08/20/2009
Number of Days to Update: 3

Source: La County Department of Public Works
Telephone: 818-458-5185
Last EDR Contact: 08/10/2009
Next Scheduled EDR Contact: 11/09/2009
Data Release Frequency: Varies

City of Los Angeles Landfills

Landfills owned and maintained by the City of Los Angeles.

Date of Government Version: 03/05/2009
Date Data Arrived at EDR: 03/10/2009
Date Made Active in Reports: 04/08/2009
Number of Days to Update: 29

Source: Engineering & Construction Division
Telephone: 213-473-7869
Last EDR Contact: 09/08/2009
Next Scheduled EDR Contact: 12/07/2009
Data Release Frequency: Varies

Site Mitigation List

Industrial sites that have had some sort of spill or complaint.

Date of Government Version: 02/11/2009
Date Data Arrived at EDR: 04/23/2009
Date Made Active in Reports: 05/11/2009
Number of Days to Update: 18

Source: Community Health Services
Telephone: 323-890-7806
Last EDR Contact: 08/10/2009
Next Scheduled EDR Contact: 11/09/2009
Data Release Frequency: Annually

City of El Segundo Underground Storage Tank

Underground storage tank sites located in El Segundo city.

Date of Government Version: 08/10/2009
Date Data Arrived at EDR: 08/17/2009
Date Made Active in Reports: 08/27/2009
Number of Days to Update: 10

Source: City of El Segundo Fire Department
Telephone: 310-524-2236
Last EDR Contact: 08/10/2009
Next Scheduled EDR Contact: 11/09/2009
Data Release Frequency: Semi-Annually

City of Long Beach Underground Storage Tank

Underground storage tank sites located in the city of Long Beach.

Date of Government Version: 03/28/2003
Date Data Arrived at EDR: 10/23/2003
Date Made Active in Reports: 11/26/2003
Number of Days to Update: 34

Source: City of Long Beach Fire Department
Telephone: 562-570-2563
Last EDR Contact: 08/17/2009
Next Scheduled EDR Contact: 11/16/2009
Data Release Frequency: Annually

City of Torrance Underground Storage Tank

Underground storage tank sites located in the city of Torrance.

Date of Government Version: 06/12/2009
Date Data Arrived at EDR: 08/31/2009
Date Made Active in Reports: 09/04/2009
Number of Days to Update: 4

Source: City of Torrance Fire Department
Telephone: 310-618-2973
Last EDR Contact: 08/26/2009
Next Scheduled EDR Contact: 11/09/2009
Data Release Frequency: Semi-Annually

MARIN COUNTY:

GOVERNMENT RECORDS SEARCHED / DATA CURRENCY TRACKING

Underground Storage Tank Sites

Currently permitted USTs in Marin County.

Date of Government Version: 08/04/2009
Date Data Arrived at EDR: 08/18/2009
Date Made Active in Reports: 08/27/2009
Number of Days to Update: 9

Source: Public Works Department Waste Management
Telephone: 415-499-6647
Last EDR Contact: 07/27/2009
Next Scheduled EDR Contact: 10/26/2009
Data Release Frequency: Semi-Annually

NAPA COUNTY:

Sites With Reported Contamination

A listing of leaking underground storage tank sites located in Napa county.

Date of Government Version: 07/09/2008
Date Data Arrived at EDR: 07/09/2008
Date Made Active in Reports: 07/31/2008
Number of Days to Update: 22

Source: Napa County Department of Environmental Management
Telephone: 707-253-4269
Last EDR Contact: 09/14/2009
Next Scheduled EDR Contact: 12/21/2009
Data Release Frequency: Semi-Annually

Closed and Operating Underground Storage Tank Sites

Underground storage tank sites located in Napa county.

Date of Government Version: 01/15/2008
Date Data Arrived at EDR: 01/16/2008
Date Made Active in Reports: 02/08/2008
Number of Days to Update: 23

Source: Napa County Department of Environmental Management
Telephone: 707-253-4269
Last EDR Contact: 09/14/2009
Next Scheduled EDR Contact: 12/21/2009
Data Release Frequency: Annually

ORANGE COUNTY:

List of Industrial Site Cleanups

Petroleum and non-petroleum spills.

Date of Government Version: 07/01/2009
Date Data Arrived at EDR: 08/31/2009
Date Made Active in Reports: 09/18/2009
Number of Days to Update: 18

Source: Health Care Agency
Telephone: 714-834-3446
Last EDR Contact: 08/28/2009
Next Scheduled EDR Contact: 11/30/2009
Data Release Frequency: Annually

List of Underground Storage Tank Cleanups

Orange County Underground Storage Tank Cleanups (LUST).

Date of Government Version: 08/13/2009
Date Data Arrived at EDR: 09/04/2009
Date Made Active in Reports: 09/18/2009
Number of Days to Update: 14

Source: Health Care Agency
Telephone: 714-834-3446
Last EDR Contact: 08/31/2009
Next Scheduled EDR Contact: 11/30/2009
Data Release Frequency: Quarterly

List of Underground Storage Tank Facilities

Orange County Underground Storage Tank Facilities (UST).

Date of Government Version: 08/05/2009
Date Data Arrived at EDR: 08/31/2009
Date Made Active in Reports: 09/04/2009
Number of Days to Update: 4

Source: Health Care Agency
Telephone: 714-834-3446
Last EDR Contact: 12/02/2009
Next Scheduled EDR Contact: 11/30/2009
Data Release Frequency: Quarterly

PLACER COUNTY:

GOVERNMENT RECORDS SEARCHED / DATA CURRENCY TRACKING

Master List of Facilities

List includes aboveground tanks, underground tanks and cleanup sites.

Date of Government Version: 07/15/2009
Date Data Arrived at EDR: 07/16/2009
Date Made Active in Reports: 07/23/2009
Number of Days to Update: 7

Source: Placer County Health and Human Services
Telephone: 530-889-7312
Last EDR Contact: 06/28/2009
Next Scheduled EDR Contact: 09/28/2009
Data Release Frequency: Semi-Annually

RIVERSIDE COUNTY:

Listing of Underground Tank Cleanup Sites

Riverside County Underground Storage Tank Cleanup Sites (LUST).

Date of Government Version: 08/24/2009
Date Data Arrived at EDR: 08/26/2009
Date Made Active in Reports: 09/18/2009
Number of Days to Update: 23

Source: Department of Public Health
Telephone: 951-358-5055
Last EDR Contact: 07/27/2009
Next Scheduled EDR Contact: 10/12/2009
Data Release Frequency: Quarterly

Underground Storage Tank Tank List

Underground storage tank sites located in Riverside county.

Date of Government Version: 08/24/2009
Date Data Arrived at EDR: 08/26/2009
Date Made Active in Reports: 09/16/2009
Number of Days to Update: 21

Source: Health Services Agency
Telephone: 951-358-5055
Last EDR Contact: 07/27/2009
Next Scheduled EDR Contact: 10/12/2009
Data Release Frequency: Quarterly

SACRAMENTO COUNTY:

Toxic Site Clean-Up List

List of sites where unauthorized releases of potentially hazardous materials have occurred.

Date of Government Version: 06/04/2009
Date Data Arrived at EDR: 07/28/2009
Date Made Active in Reports: 08/03/2009
Number of Days to Update: 6

Source: Sacramento County Environmental Management
Telephone: 916-875-8406
Last EDR Contact: 07/28/2009
Next Scheduled EDR Contact: 10/26/2009
Data Release Frequency: Quarterly

Master Hazardous Materials Facility List

Any business that has hazardous materials on site - hazardous material storage sites, underground storage tanks, waste generators.

Date of Government Version: 06/04/2009
Date Data Arrived at EDR: 07/28/2009
Date Made Active in Reports: 08/03/2009
Number of Days to Update: 6

Source: Sacramento County Environmental Management
Telephone: 916-875-8406
Last EDR Contact: 07/28/2009
Next Scheduled EDR Contact: 10/26/2009
Data Release Frequency: Quarterly

SAN BERNARDINO COUNTY:

Hazardous Material Permits

This listing includes underground storage tanks, medical waste handlers/generators, hazardous materials handlers, hazardous waste generators, and waste oil generators/handlers.

GOVERNMENT RECORDS SEARCHED / DATA CURRENCY TRACKING

Date of Government Version: 06/29/2009
Date Data Arrived at EDR: 07/01/2009
Date Made Active in Reports: 07/23/2009
Number of Days to Update: 22

Source: San Bernardino County Fire Department Hazardous Materials Division
Telephone: 909-387-3041
Last EDR Contact: 08/31/2009
Next Scheduled EDR Contact: 11/30/2009
Data Release Frequency: Quarterly

SAN DIEGO COUNTY:

Hazardous Materials Management Division Database

The database includes: HE58 - This report contains the business name, site address, business phone number, establishment 'H' permit number, type of permit, and the business status. HE17 - In addition to providing the same information provided in the HE58 listing, HE17 provides inspection dates, violations received by the establishment, hazardous waste generated, the quantity, method of storage, treatment/disposal of waste and the hauler, and information on underground storage tanks. Unauthorized Release List - Includes a summary of environmental contamination cases in San Diego County (underground tank cases, non-tank cases, groundwater contamination, and soil contamination are included.)

Date of Government Version: 07/16/2008
Date Data Arrived at EDR: 10/29/2008
Date Made Active in Reports: 11/26/2008
Number of Days to Update: 28

Source: Hazardous Materials Management Division
Telephone: 619-338-2268
Last EDR Contact: 09/24/2009
Next Scheduled EDR Contact: 12/28/2009
Data Release Frequency: Quarterly

Solid Waste Facilities

San Diego County Solid Waste Facilities.

Date of Government Version: 11/01/2008
Date Data Arrived at EDR: 12/23/2008
Date Made Active in Reports: 01/27/2009
Number of Days to Update: 35

Source: Department of Health Services
Telephone: 619-338-2209
Last EDR Contact: 08/17/2009
Next Scheduled EDR Contact: 11/16/2009
Data Release Frequency: Varies

Environmental Case Listing

The listing contains all underground tank release cases and projects pertaining to properties contaminated with hazardous substances that are actively under review by the Site Assessment and Mitigation Program.

Date of Government Version: 06/16/2009
Date Data Arrived at EDR: 07/01/2009
Date Made Active in Reports: 07/23/2009
Number of Days to Update: 22

Source: San Diego County Department of Environmental Health
Telephone: 619-338-2371
Last EDR Contact: 09/22/2009
Next Scheduled EDR Contact: 12/28/2009
Data Release Frequency: Varies

SAN FRANCISCO COUNTY:

Local Oversight Facilities

A listing of leaking underground storage tank sites located in San Francisco county.

Date of Government Version: 09/19/2008
Date Data Arrived at EDR: 09/19/2008
Date Made Active in Reports: 09/29/2008
Number of Days to Update: 10

Source: Department Of Public Health San Francisco County
Telephone: 415-252-3920
Last EDR Contact: 08/31/2009
Next Scheduled EDR Contact: 11/30/2009
Data Release Frequency: Quarterly

Underground Storage Tank Information

Underground storage tank sites located in San Francisco county.

Date of Government Version: 09/19/2008
Date Data Arrived at EDR: 09/19/2008
Date Made Active in Reports: 10/01/2008
Number of Days to Update: 12

Source: Department of Public Health
Telephone: 415-252-3920
Last EDR Contact: 09/14/2009
Next Scheduled EDR Contact: 11/30/2009
Data Release Frequency: Quarterly

SAN JOAQUIN COUNTY:

GOVERNMENT RECORDS SEARCHED / DATA CURRENCY TRACKING

San Joaquin Co. UST

A listing of underground storage tank locations in San Joaquin county.

Date of Government Version: 08/21/2009	Source: Environmental Health Department
Date Data Arrived at EDR: 08/21/2009	Telephone: N/A
Date Made Active in Reports: 08/27/2009	Last EDR Contact: 07/13/2009
Number of Days to Update: 6	Next Scheduled EDR Contact: 10/12/2009
	Data Release Frequency: Semi-Annually

SAN MATEO COUNTY:

Business Inventory

List includes Hazardous Materials Business Plan, hazardous waste generators, and underground storage tanks.

Date of Government Version: 07/27/2009	Source: San Mateo County Environmental Health Services Division
Date Data Arrived at EDR: 07/28/2009	Telephone: 650-363-1921
Date Made Active in Reports: 08/03/2009	Last EDR Contact: 09/23/2009
Number of Days to Update: 6	Next Scheduled EDR Contact: 01/04/2010
	Data Release Frequency: Annually

Fuel Leak List

A listing of leaking underground storage tank sites located in San Mateo county.

Date of Government Version: 04/07/2009	Source: San Mateo County Environmental Health Services Division
Date Data Arrived at EDR: 04/07/2009	Telephone: 650-363-1921
Date Made Active in Reports: 05/11/2009	Last EDR Contact: 09/23/2009
Number of Days to Update: 34	Next Scheduled EDR Contact: 01/04/2010
	Data Release Frequency: Semi-Annually

SANTA CLARA COUNTY:

HIST LUST - Fuel Leak Site Activity Report

A listing of open and closed leaking underground storage tanks. This listing is no longer updated by the county. Leaking underground storage tanks are now handled by the Department of Environmental Health.

Date of Government Version: 03/29/2005	Source: Santa Clara Valley Water District
Date Data Arrived at EDR: 03/30/2005	Telephone: 408-265-2600
Date Made Active in Reports: 04/21/2005	Last EDR Contact: 03/23/2009
Number of Days to Update: 22	Next Scheduled EDR Contact: 06/22/2009
	Data Release Frequency: No Update Planned

LOP Listing

A listing of leaking underground storage tanks located in Santa Clara county.

Date of Government Version: 05/29/2009	Source: Department of Environmental Health
Date Data Arrived at EDR: 06/01/2009	Telephone: 408-918-3417
Date Made Active in Reports: 06/15/2009	Last EDR Contact: 09/23/2009
Number of Days to Update: 14	Next Scheduled EDR Contact: 12/21/2009
	Data Release Frequency: Varies

Hazardous Material Facilities

Hazardous material facilities, including underground storage tank sites.

Date of Government Version: 08/31/2009	Source: City of San Jose Fire Department
Date Data Arrived at EDR: 08/31/2009	Telephone: 408-277-4659
Date Made Active in Reports: 09/18/2009	Last EDR Contact: 08/31/2009
Number of Days to Update: 18	Next Scheduled EDR Contact: 11/30/2009
	Data Release Frequency: Annually

SOLANO COUNTY:

GOVERNMENT RECORDS SEARCHED / DATA CURRENCY TRACKING

Leaking Underground Storage Tanks

A listing of leaking underground storage tank sites located in Solano county.

Date of Government Version: 07/01/2009
Date Data Arrived at EDR: 07/07/2009
Date Made Active in Reports: 07/23/2009
Number of Days to Update: 16

Source: Solano County Department of Environmental Management
Telephone: 707-784-6770
Last EDR Contact: 09/14/2009
Next Scheduled EDR Contact: 12/21/2009
Data Release Frequency: Quarterly

Underground Storage Tanks

Underground storage tank sites located in Solano county.

Date of Government Version: 07/01/2009
Date Data Arrived at EDR: 07/10/2009
Date Made Active in Reports: 07/24/2009
Number of Days to Update: 14

Source: Solano County Department of Environmental Management
Telephone: 707-784-6770
Last EDR Contact: 09/14/2009
Next Scheduled EDR Contact: 12/21/2009
Data Release Frequency: Quarterly

SONOMA COUNTY:

Leaking Underground Storage Tank Sites

A listing of leaking underground storage tank sites located in Sonoma county.

Date of Government Version: 07/20/2009
Date Data Arrived at EDR: 07/20/2009
Date Made Active in Reports: 08/03/2009
Number of Days to Update: 14

Source: Department of Health Services
Telephone: 707-565-6565
Last EDR Contact: 07/20/2009
Next Scheduled EDR Contact: 10/19/2009
Data Release Frequency: Quarterly

SUTTER COUNTY:

Underground Storage Tanks

Underground storage tank sites located in Sutter county.

Date of Government Version: 04/01/2009
Date Data Arrived at EDR: 04/02/2009
Date Made Active in Reports: 04/09/2009
Number of Days to Update: 7

Source: Sutter County Department of Agriculture
Telephone: 530-822-7500
Last EDR Contact: 09/18/2009
Next Scheduled EDR Contact: 12/28/2009
Data Release Frequency: Semi-Annually

VENTURA COUNTY:

Business Plan, Hazardous Waste Producers, and Operating Underground Tanks

The BWT list indicates by site address whether the Environmental Health Division has Business Plan (B), Waste Producer (W), and/or Underground Tank (T) information.

Date of Government Version: 08/28/2009
Date Data Arrived at EDR: 09/08/2009
Date Made Active in Reports: 09/18/2009
Number of Days to Update: 10

Source: Ventura County Environmental Health Division
Telephone: 805-654-2813
Last EDR Contact: 09/04/2009
Next Scheduled EDR Contact: 12/07/2009
Data Release Frequency: Quarterly

Inventory of Illegal Abandoned and Inactive Sites

Ventura County Inventory of Closed, Illegal Abandoned, and Inactive Sites.

Date of Government Version: 08/01/2008
Date Data Arrived at EDR: 09/04/2008
Date Made Active in Reports: 09/18/2008
Number of Days to Update: 14

Source: Environmental Health Division
Telephone: 805-654-2813
Last EDR Contact: 09/21/2009
Next Scheduled EDR Contact: 11/30/2009
Data Release Frequency: Annually

GOVERNMENT RECORDS SEARCHED / DATA CURRENCY TRACKING

Listing of Underground Tank Cleanup Sites

Ventura County Underground Storage Tank Cleanup Sites (LUST).

Date of Government Version: 05/29/2008	Source: Environmental Health Division
Date Data Arrived at EDR: 06/24/2008	Telephone: 805-654-2813
Date Made Active in Reports: 07/31/2008	Last EDR Contact: 09/04/2009
Number of Days to Update: 37	Next Scheduled EDR Contact: 12/07/2009
	Data Release Frequency: Quarterly

Underground Tank Closed Sites List

Ventura County Operating Underground Storage Tank Sites (UST)/Underground Tank Closed Sites List.

Date of Government Version: 06/26/2009	Source: Environmental Health Division
Date Data Arrived at EDR: 07/09/2009	Telephone: 805-654-2813
Date Made Active in Reports: 07/24/2009	Last EDR Contact: 07/09/2009
Number of Days to Update: 15	Next Scheduled EDR Contact: 10/05/2009
	Data Release Frequency: Quarterly

YOLO COUNTY:

Underground Storage Tank Comprehensive Facility Report

Underground storage tank sites located in Yolo county.

Date of Government Version: 07/22/2009	Source: Yolo County Department of Health
Date Data Arrived at EDR: 09/04/2009	Telephone: 530-666-8646
Date Made Active in Reports: 09/16/2009	Last EDR Contact: 07/13/2009
Number of Days to Update: 12	Next Scheduled EDR Contact: 10/12/2009
	Data Release Frequency: Annually

OTHER DATABASE(S)

Depending on the geographic area covered by this report, the data provided in these specialty databases may or may not be complete. For example, the existence of wetlands information data in a specific report does not mean that all wetlands in the area covered by the report are included. Moreover, the absence of any reported wetlands information does not necessarily mean that wetlands do not exist in the area covered by the report.

CT MANIFEST: Hazardous Waste Manifest Data

Facility and manifest data. Manifest is a document that lists and tracks hazardous waste from the generator through transporters to a tsd facility.

Date of Government Version: 12/31/2007	Source: Department of Environmental Protection
Date Data Arrived at EDR: 08/26/2009	Telephone: 860-424-3375
Date Made Active in Reports: 09/11/2009	Last EDR Contact: 09/09/2009
Number of Days to Update: 16	Next Scheduled EDR Contact: 12/07/2009
	Data Release Frequency: Annually

NJ MANIFEST: Manifest Information

Hazardous waste manifest information.

Date of Government Version: 12/31/2008	Source: Department of Environmental Protection
Date Data Arrived at EDR: 05/05/2009	Telephone: N/A
Date Made Active in Reports: 05/22/2009	Last EDR Contact: 08/04/2009
Number of Days to Update: 17	Next Scheduled EDR Contact: 11/02/2009
	Data Release Frequency: Annually

NY MANIFEST: Facility and Manifest Data

Manifest is a document that lists and tracks hazardous waste from the generator through transporters to a TSD facility.

GOVERNMENT RECORDS SEARCHED / DATA CURRENCY TRACKING

Date of Government Version: 07/28/2009
Date Data Arrived at EDR: 08/27/2009
Date Made Active in Reports: 09/21/2009
Number of Days to Update: 25

Source: Department of Environmental Conservation
Telephone: 518-402-8651
Last EDR Contact: 08/27/2009
Next Scheduled EDR Contact: 11/23/2009
Data Release Frequency: Annually

PA MANIFEST: Manifest Information

Hazardous waste manifest information.

Date of Government Version: 12/31/2007
Date Data Arrived at EDR: 09/11/2008
Date Made Active in Reports: 10/02/2008
Number of Days to Update: 21

Source: Department of Environmental Protection
Telephone: N/A
Last EDR Contact: 09/08/2009
Next Scheduled EDR Contact: 12/07/2009
Data Release Frequency: Annually

RI MANIFEST: Manifest information

Hazardous waste manifest information

Date of Government Version: 06/01/2009
Date Data Arrived at EDR: 06/12/2009
Date Made Active in Reports: 06/29/2009
Number of Days to Update: 17

Source: Department of Environmental Management
Telephone: 401-222-2797
Last EDR Contact: 09/14/2009
Next Scheduled EDR Contact: 12/14/2009
Data Release Frequency: Annually

WI MANIFEST: Manifest Information

Hazardous waste manifest information.

Date of Government Version: 12/31/2008
Date Data Arrived at EDR: 07/17/2009
Date Made Active in Reports: 08/10/2009
Number of Days to Update: 24

Source: Department of Natural Resources
Telephone: N/A
Last EDR Contact: 09/24/2009
Next Scheduled EDR Contact: 01/04/2010
Data Release Frequency: Annually

Oil/Gas Pipelines: This data was obtained by EDR from the USGS in 1994. It is referred to by USGS as GeoData Digital Line Graphs from 1:100,000-Scale Maps. It was extracted from the transportation category including some oil, but primarily gas pipelines.

Sensitive Receptors: There are individuals deemed sensitive receptors due to their fragile immune systems and special sensitivity to environmental discharges. These sensitive receptors typically include the elderly, the sick, and children. While the location of all sensitive receptors cannot be determined, EDR indicates those buildings and facilities - schools, daycares, hospitals, medical centers, and nursing homes - where individuals who are sensitive receptors are likely to be located.

AHA Hospitals:

Source: American Hospital Association, Inc.
Telephone: 312-280-5991

The database includes a listing of hospitals based on the American Hospital Association's annual survey of hospitals.

Medical Centers: Provider of Services Listing

Source: Centers for Medicare & Medicaid Services
Telephone: 410-786-3000

A listing of hospitals with Medicare provider number, produced by Centers of Medicare & Medicaid Services, a federal agency within the U.S. Department of Health and Human Services.

Nursing Homes

Source: National Institutes of Health
Telephone: 301-594-6248

Information on Medicare and Medicaid certified nursing homes in the United States.

Public Schools

Source: National Center for Education Statistics
Telephone: 202-502-7300

The National Center for Education Statistics' primary database on elementary and secondary public education in the United States. It is a comprehensive, annual, national statistical database of all public elementary and secondary schools and school districts, which contains data that are comparable across all states.

GOVERNMENT RECORDS SEARCHED / DATA CURRENCY TRACKING

Private Schools

Source: National Center for Education Statistics

Telephone: 202-502-7300

The National Center for Education Statistics' primary database on private school locations in the United States.

Daycare Centers: Licensed Facilities

Source: Department of Social Services

Telephone: 916-657-4041

Flood Zone Data: This data, available in select counties across the country, was obtained by EDR in 1999 from the Federal Emergency Management Agency (FEMA). Data depicts 100-year and 500-year flood zones as defined by FEMA.

















NWI: National Wetlands Inventory. This data, available in select counties across the country, was obtained by EDR in 2002 and 2005 from the U.S. Fish and Wildlife Service.

STREET AND ADDRESS INFORMATION

© 2009 Tele Atlas North America, Inc. All rights reserved. This material is proprietary and the subject of copyright protection and other intellectual property rights owned by or licensed to Tele Atlas North America, Inc. The use of this material is subject to the terms of a license agreement. You will be held liable for any unauthorized copying or disclosure of this material.

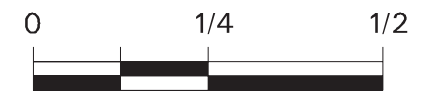
EDR DataMap® Corridor Study

Riverside Corona Feeder Re-Alignment
project (Mockingbird Connection)

-  Listed Sites
-  Earthquake Epicenters (Richter 5 or greater)
-  Search Boundary
-  Roads
-  Major Roads
-  Waterways
-  Railroads
-  Contour Lines
-  Pipelines
-  Powerlines
-  Fault Lines
-  Water
-  Superfund Sites
-  Federal DOD Sites
-  Indian Reservations BIA
-  100-Yr Flood Zones



Riverside, CA



Scale in Miles

